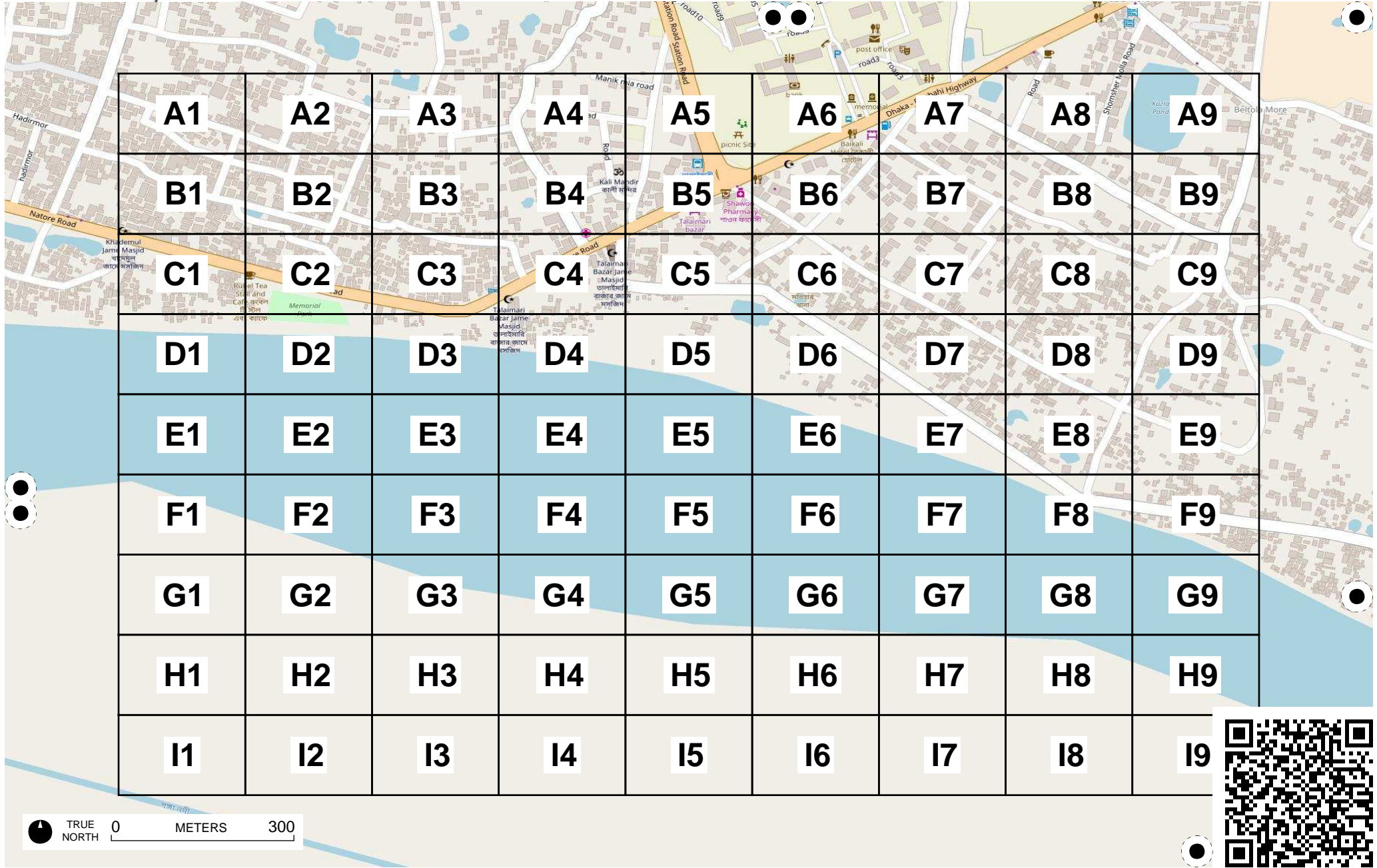


# Field Papers



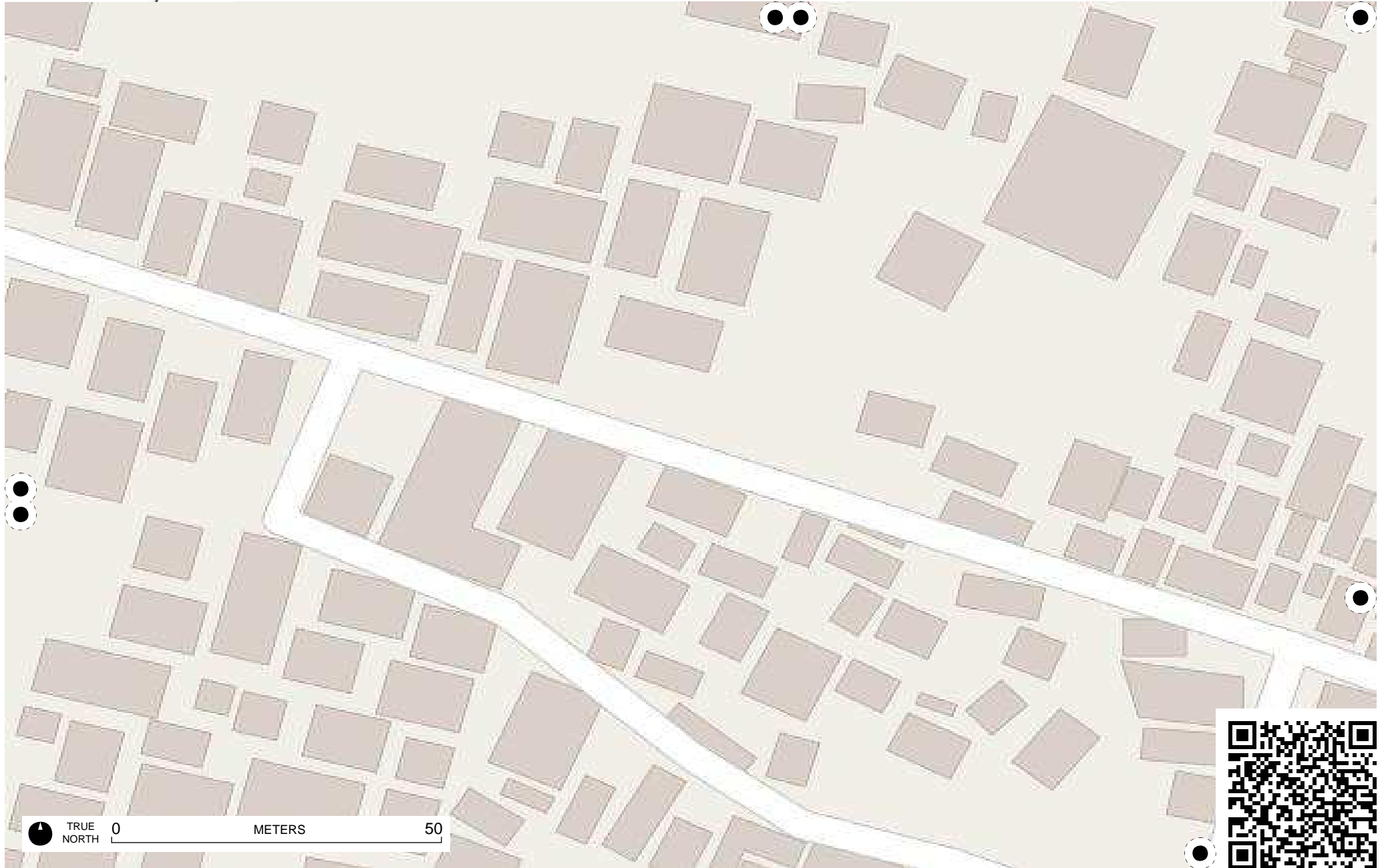
TRUE NORTH 0 METERS 300



# Field Papers

Ward\_28\_4

<http://fieldpapers.org/atlas/4c5w41um/A1>

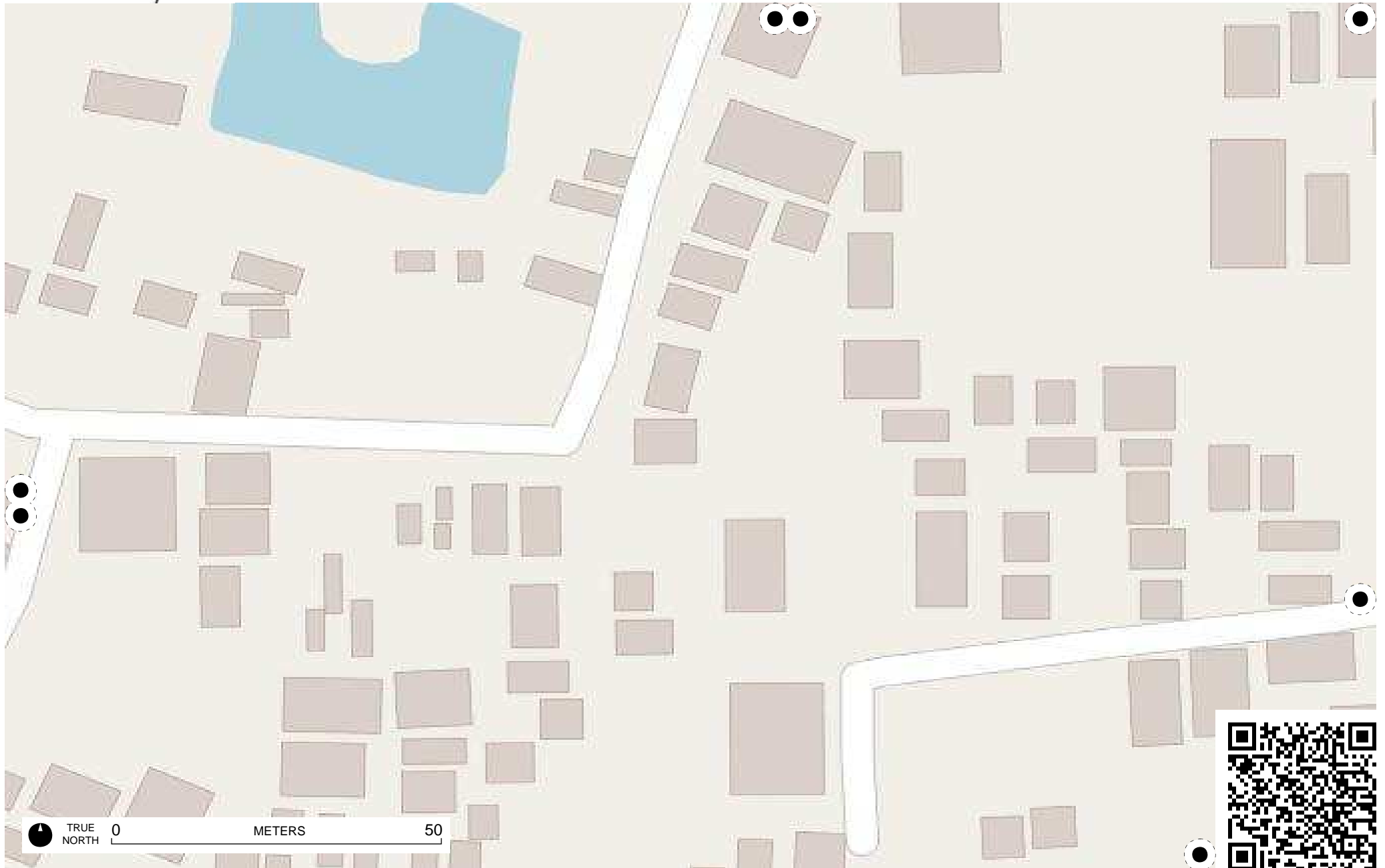


# Field Papers

Ward\_28\_4

<http://fieldpapers.org/atlasses/4c5w41um/A2>





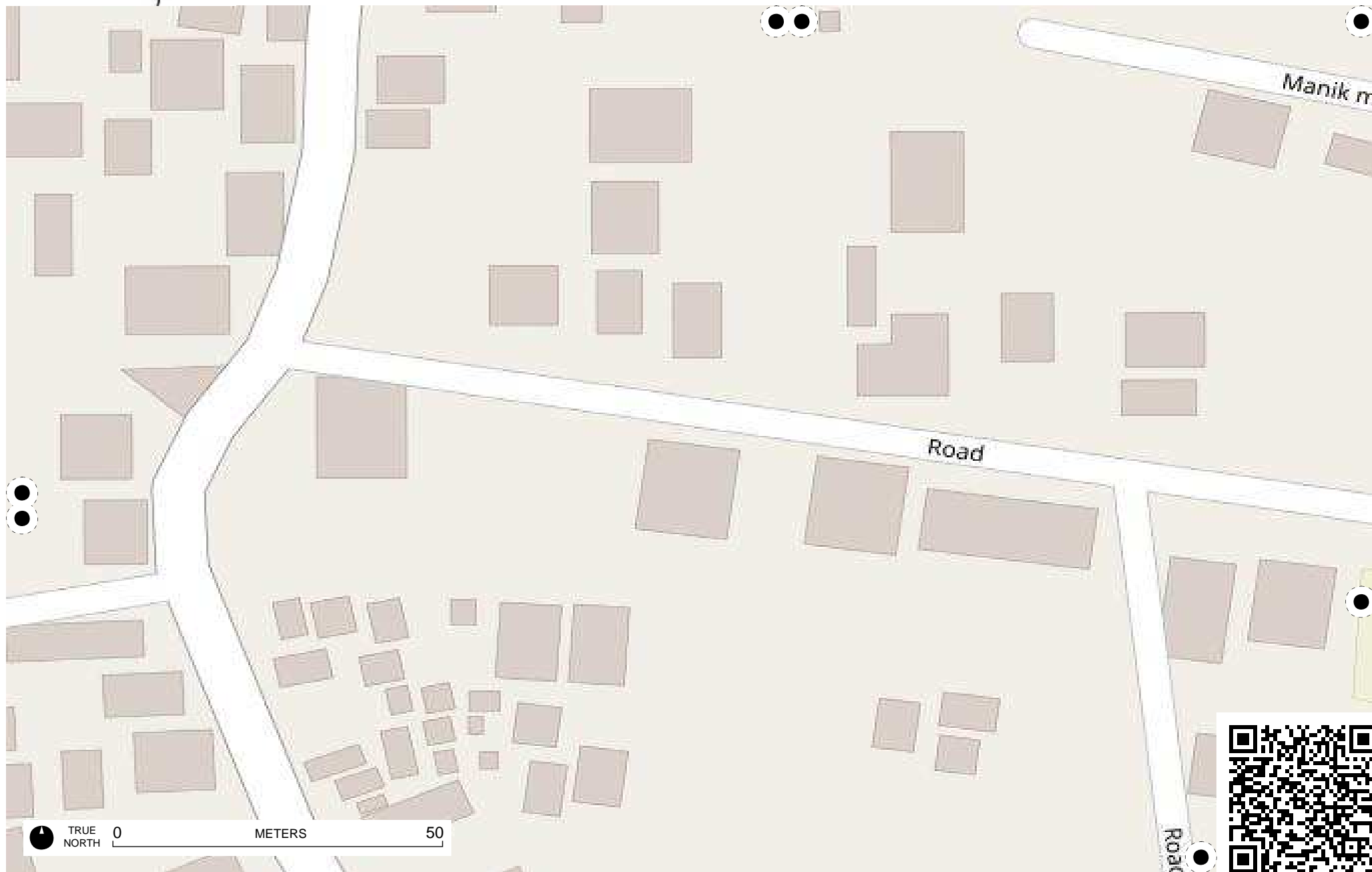
TRUE NORTH 0 METERS 50



# Field Papers

Ward\_28\_4

<http://fieldpapers.org/atlas/4c5w41um/A4>



TRUE NORTH 0 METERS 50

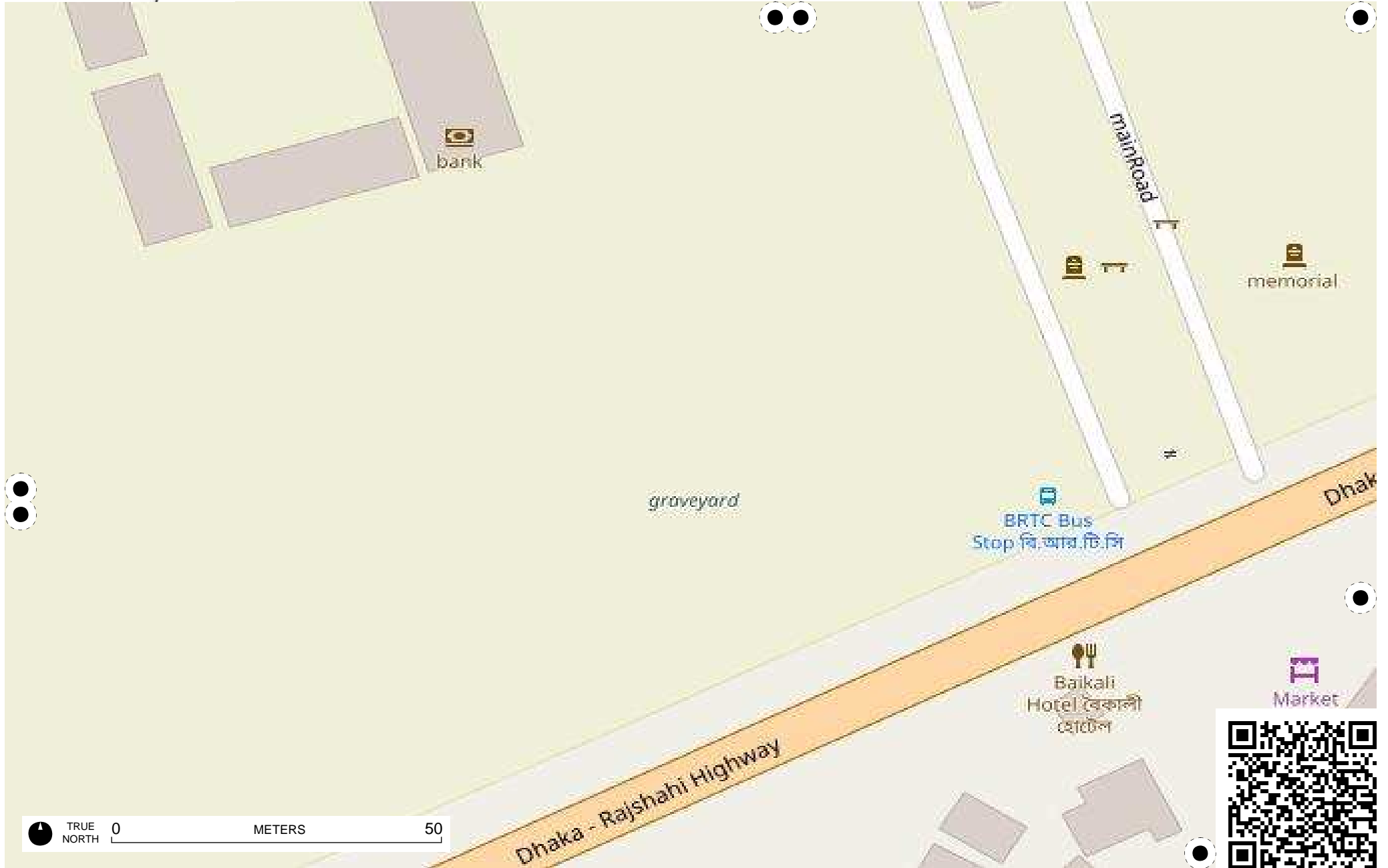


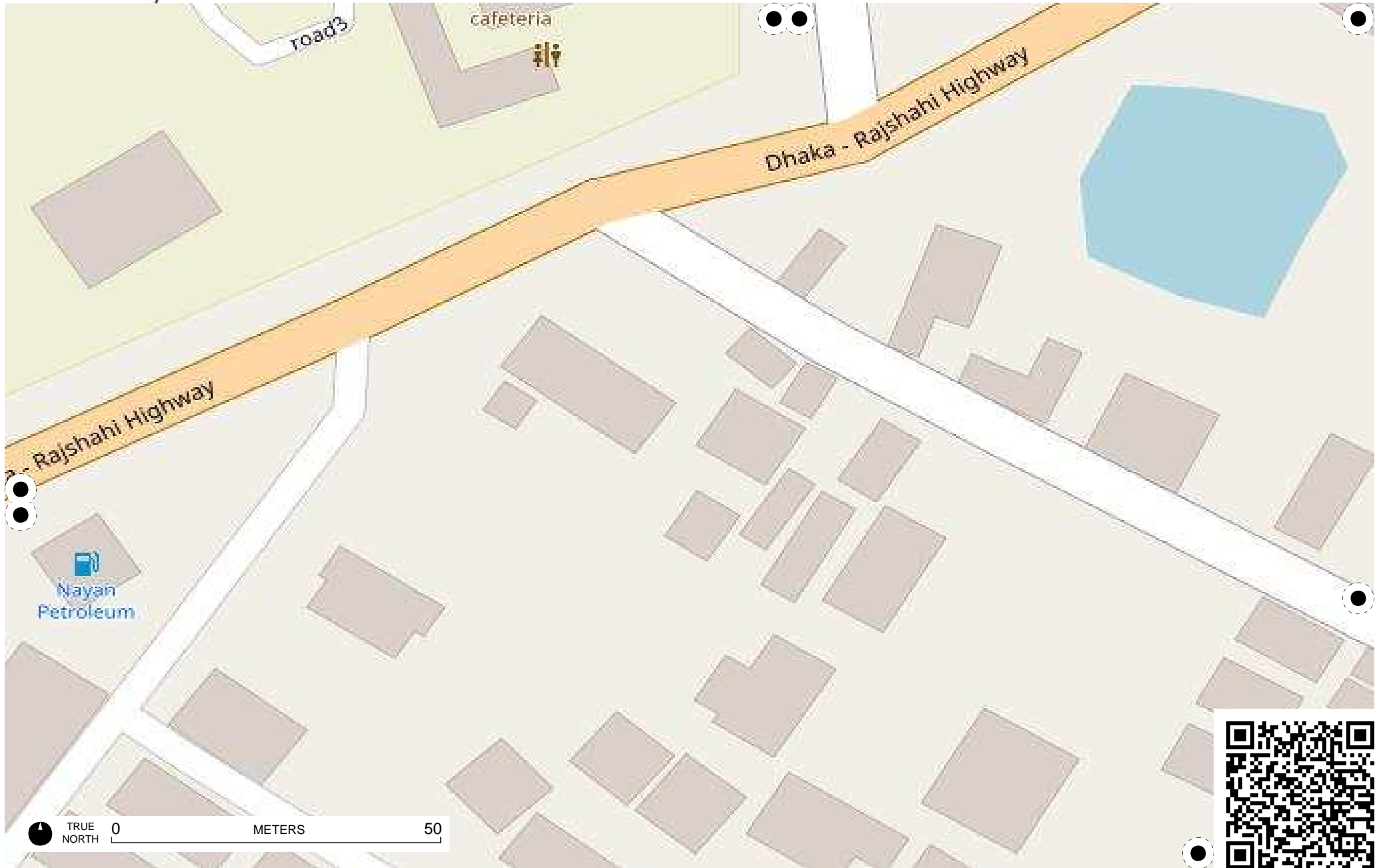
# Field Papers

Ward\_28\_4

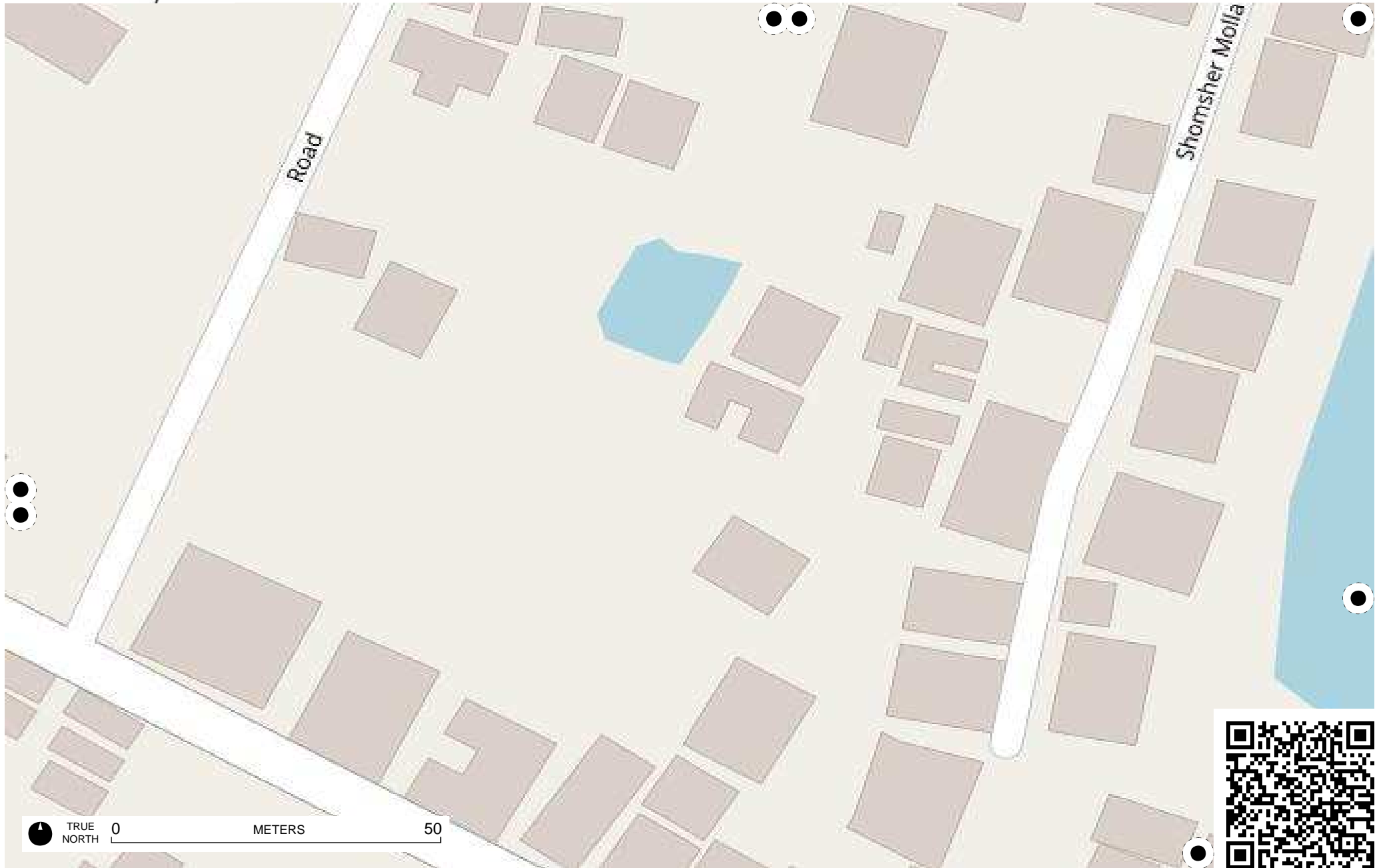
<http://fieldpapers.org/atlas/4c5w41um/A5>







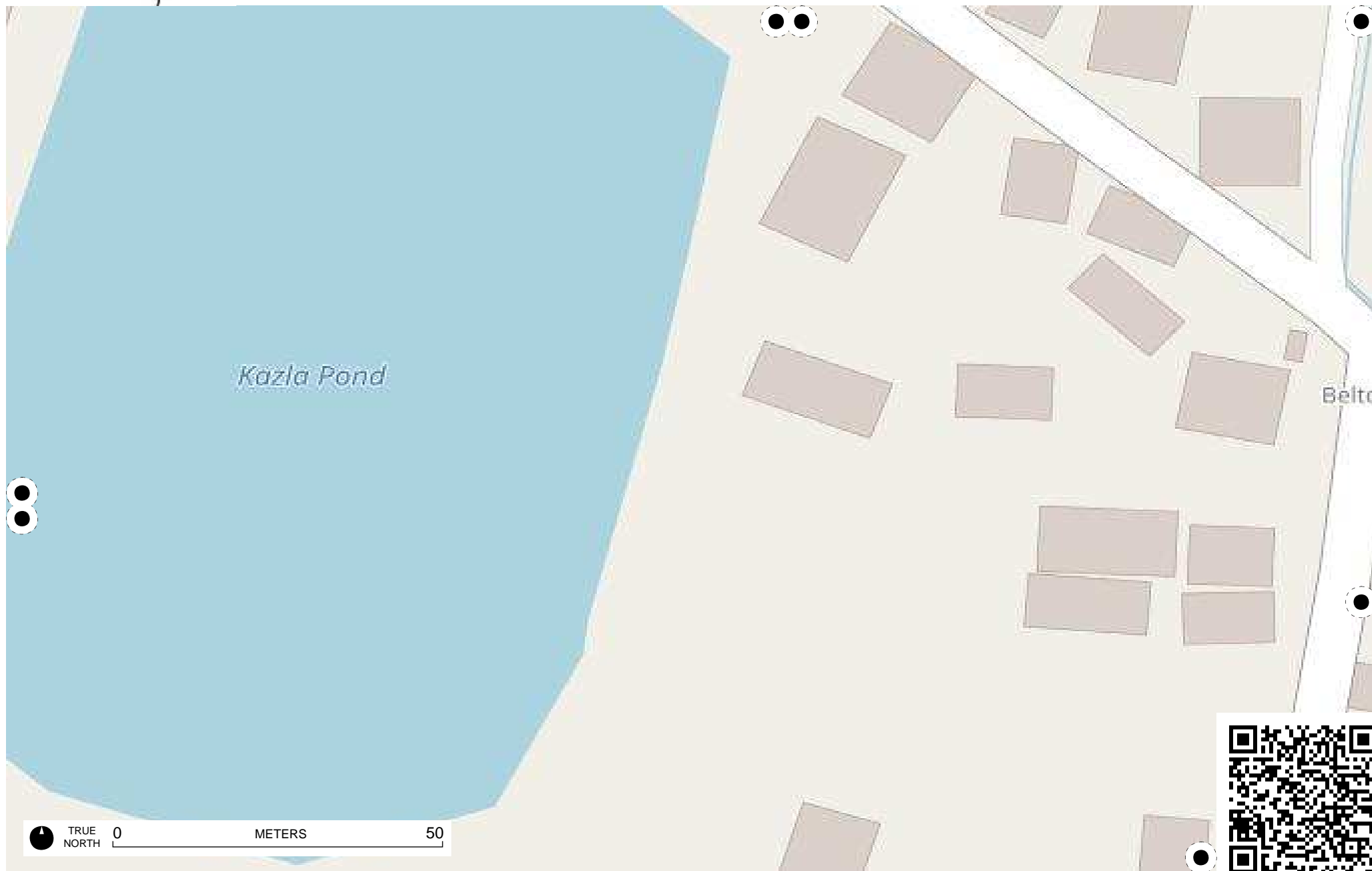




# Field Papers

Ward\_28\_4

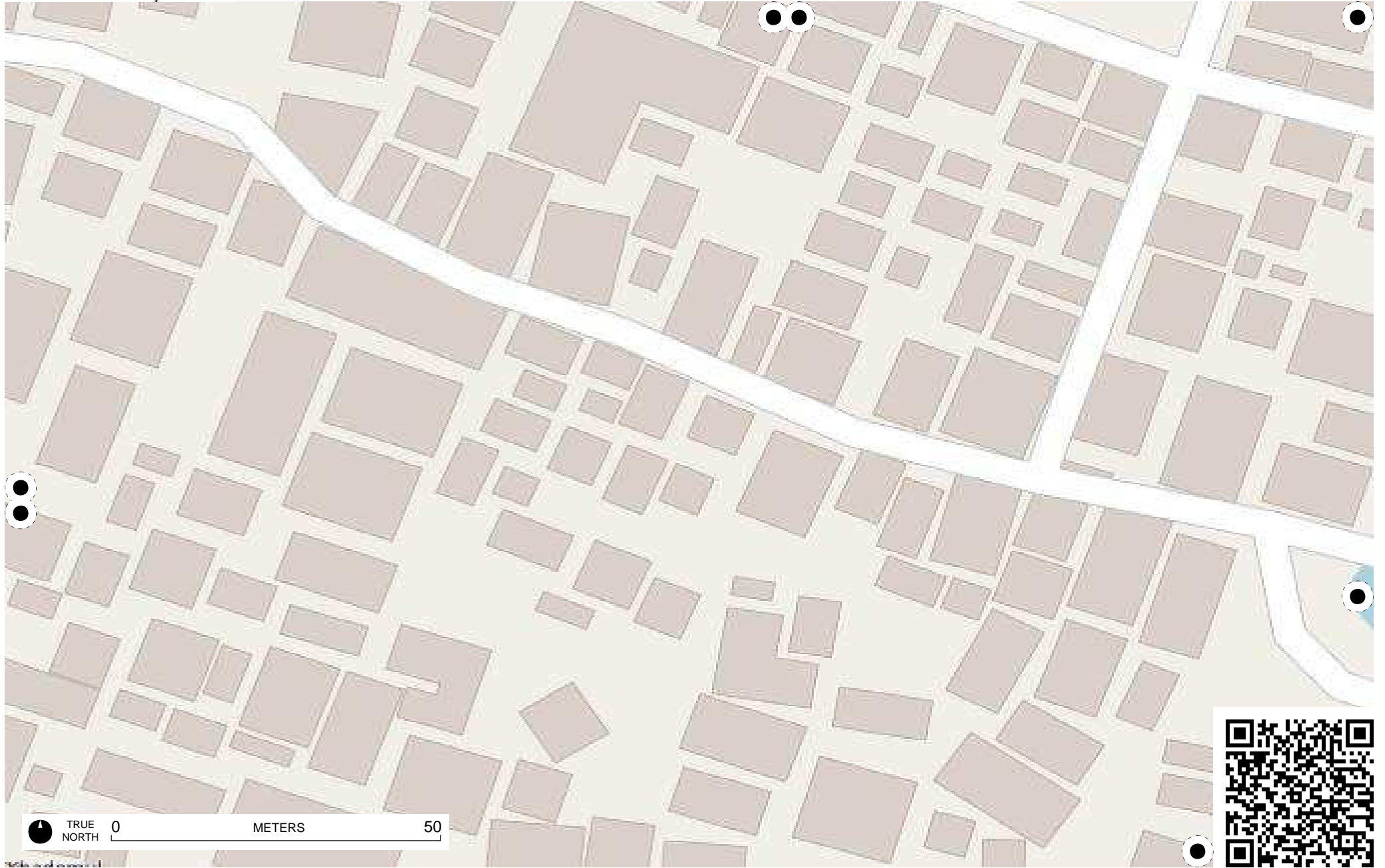
<http://fieldpapers.org/atlas/4c5w41um/A9>



# Field Papers

Ward\_28\_4

<http://fieldpapers.org/atlasses/4c5w41um/B1>



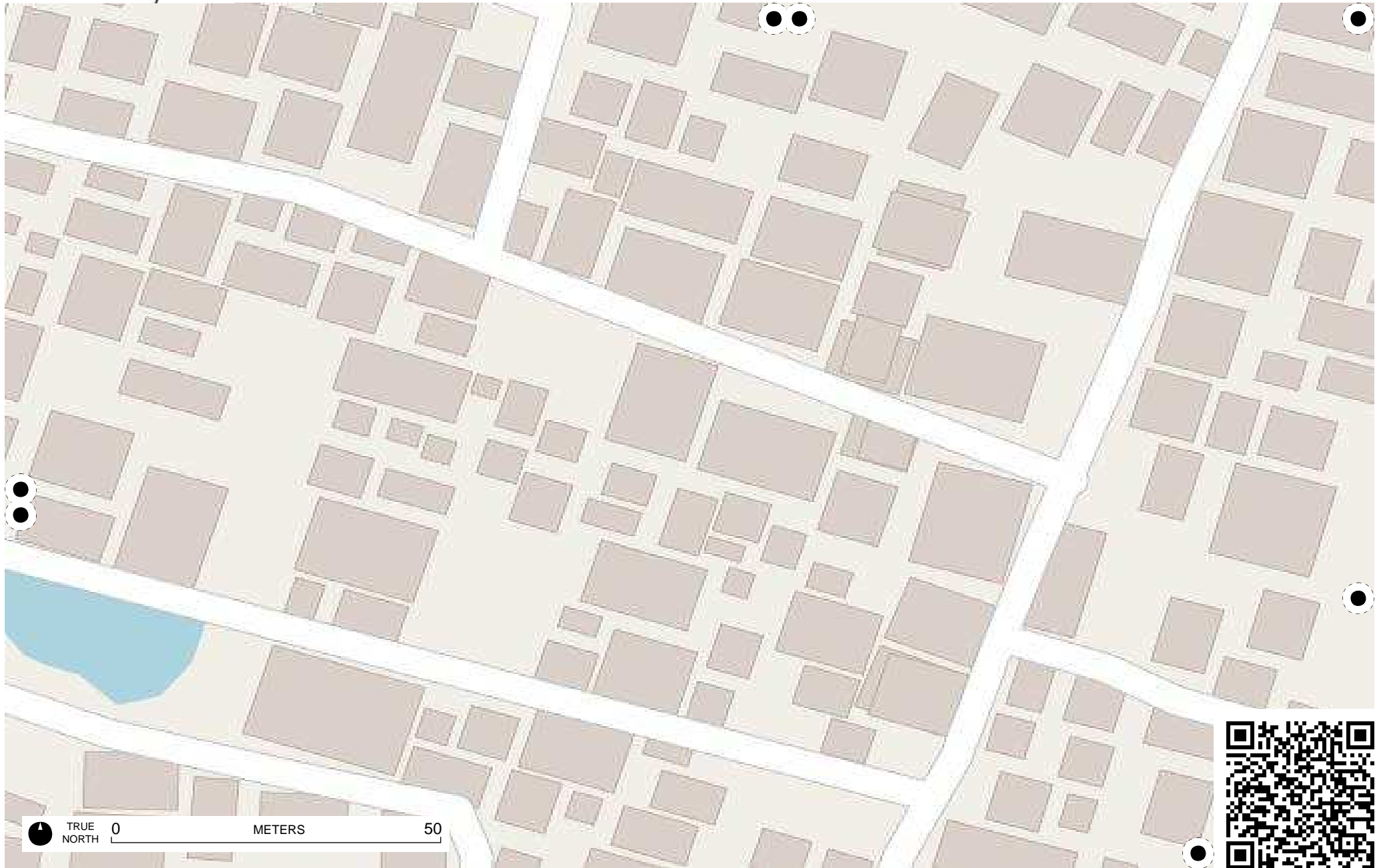
TRUE NORTH 0 METERS 50



# Field Papers

Ward\_28\_4

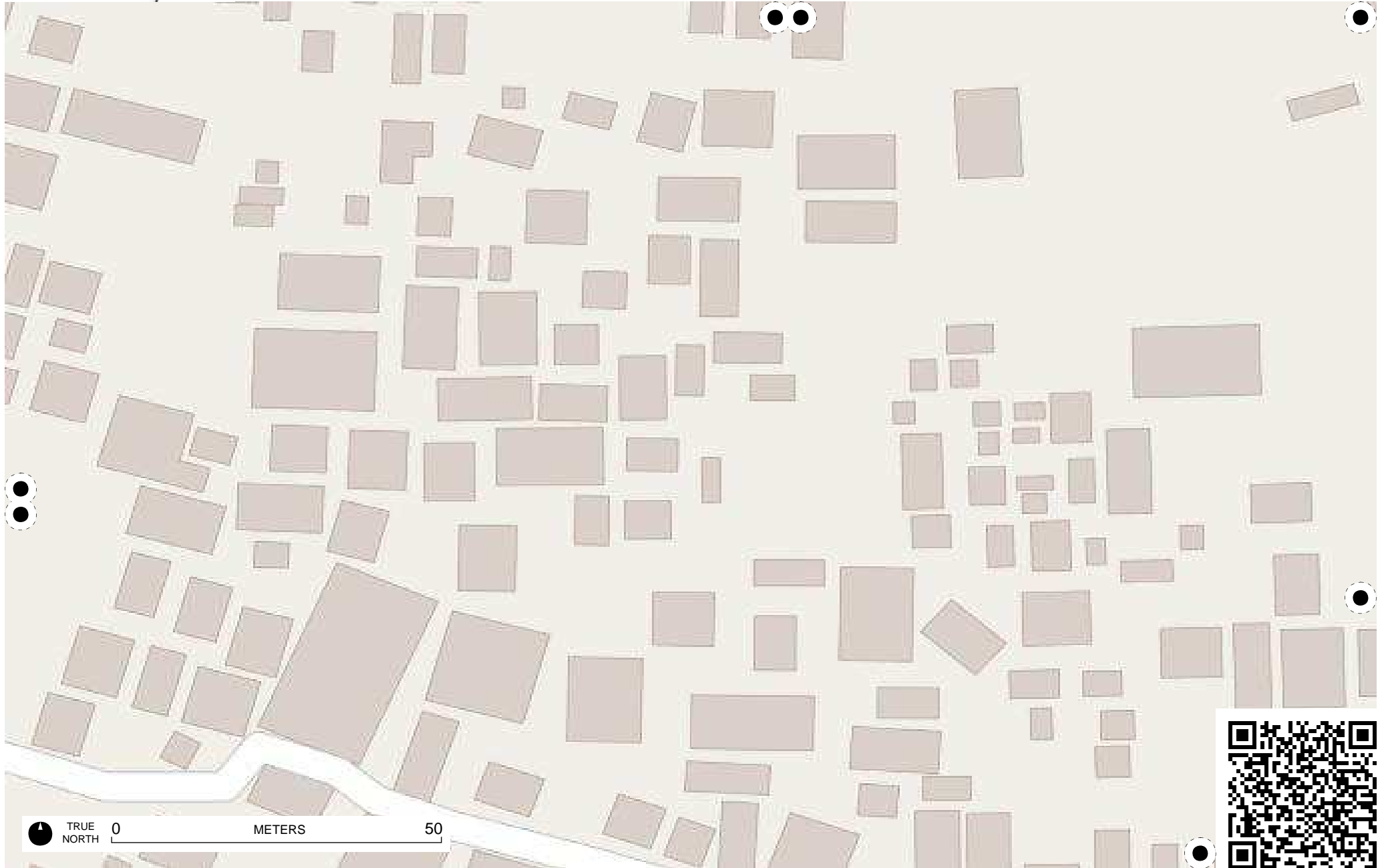
<http://fieldpapers.org/atlas/4c5w41um/B2>



# Field Papers

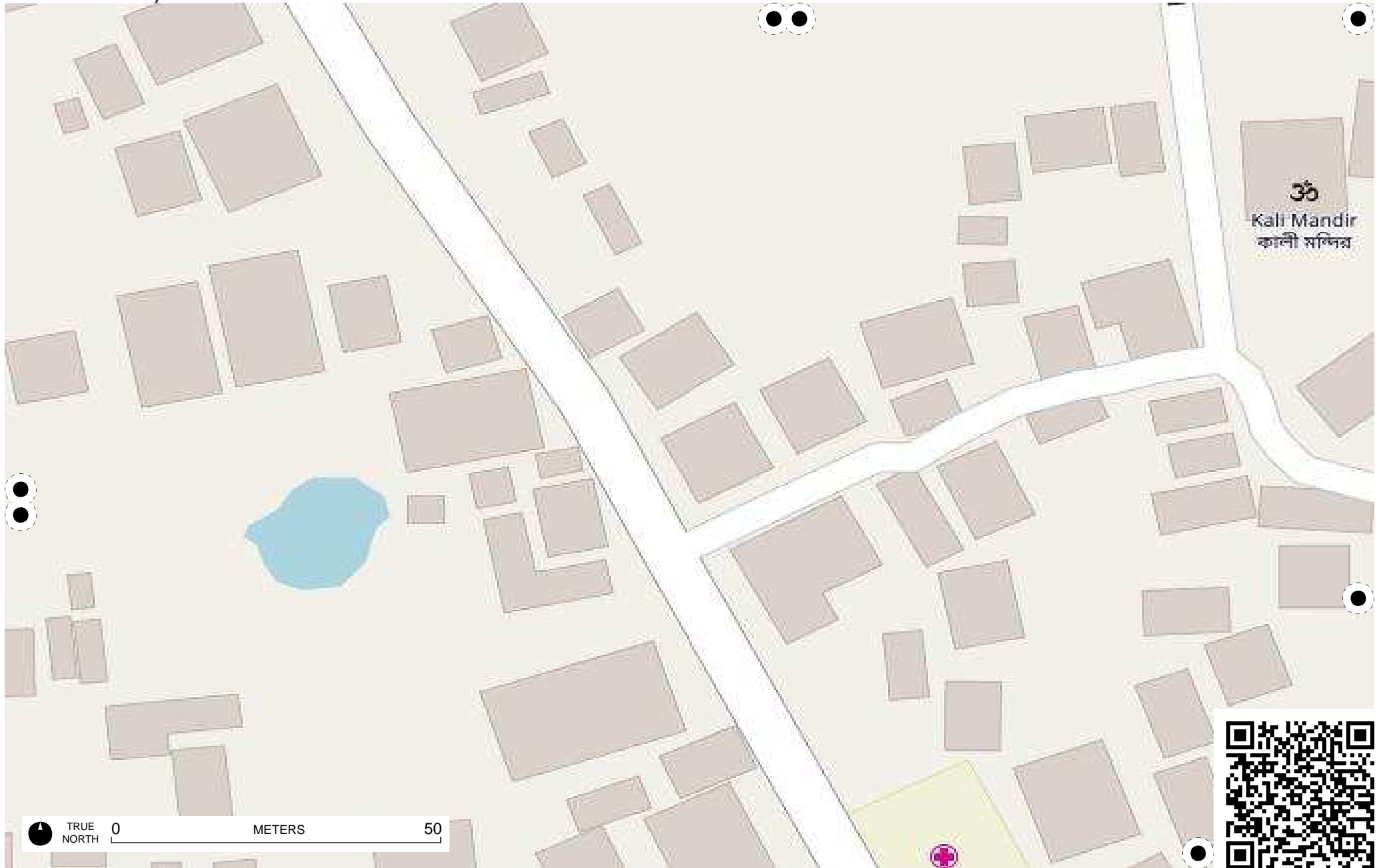
Ward\_28\_4

<http://fieldpapers.org/atlasses/4c5w41um/B3>



TRUE NORTH 0 METERS 50











# Field Papers

Ward\_28\_4

<http://fieldpapers.org/atlas/4c5w41um/B7>







# Field Papers

Ward\_28\_4

<http://fieldpapers.org/atlas/4c5w41um/C1>

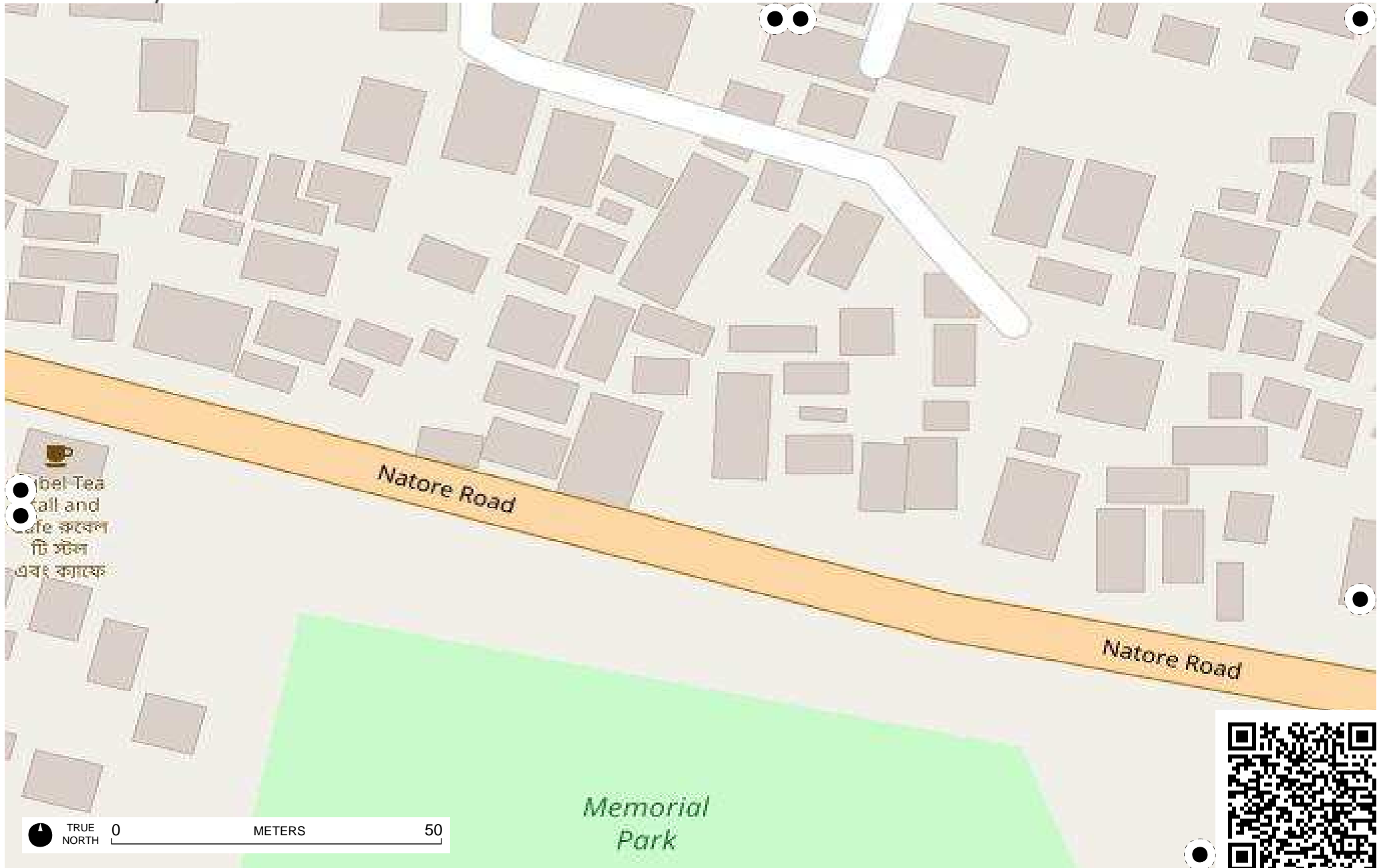
মাদেন্না  
মে মসজিদ  
খাদেমুল  
জামে মসজিদ

Natore Road

Natore Road

TRUE NORTH 0 METERS 50





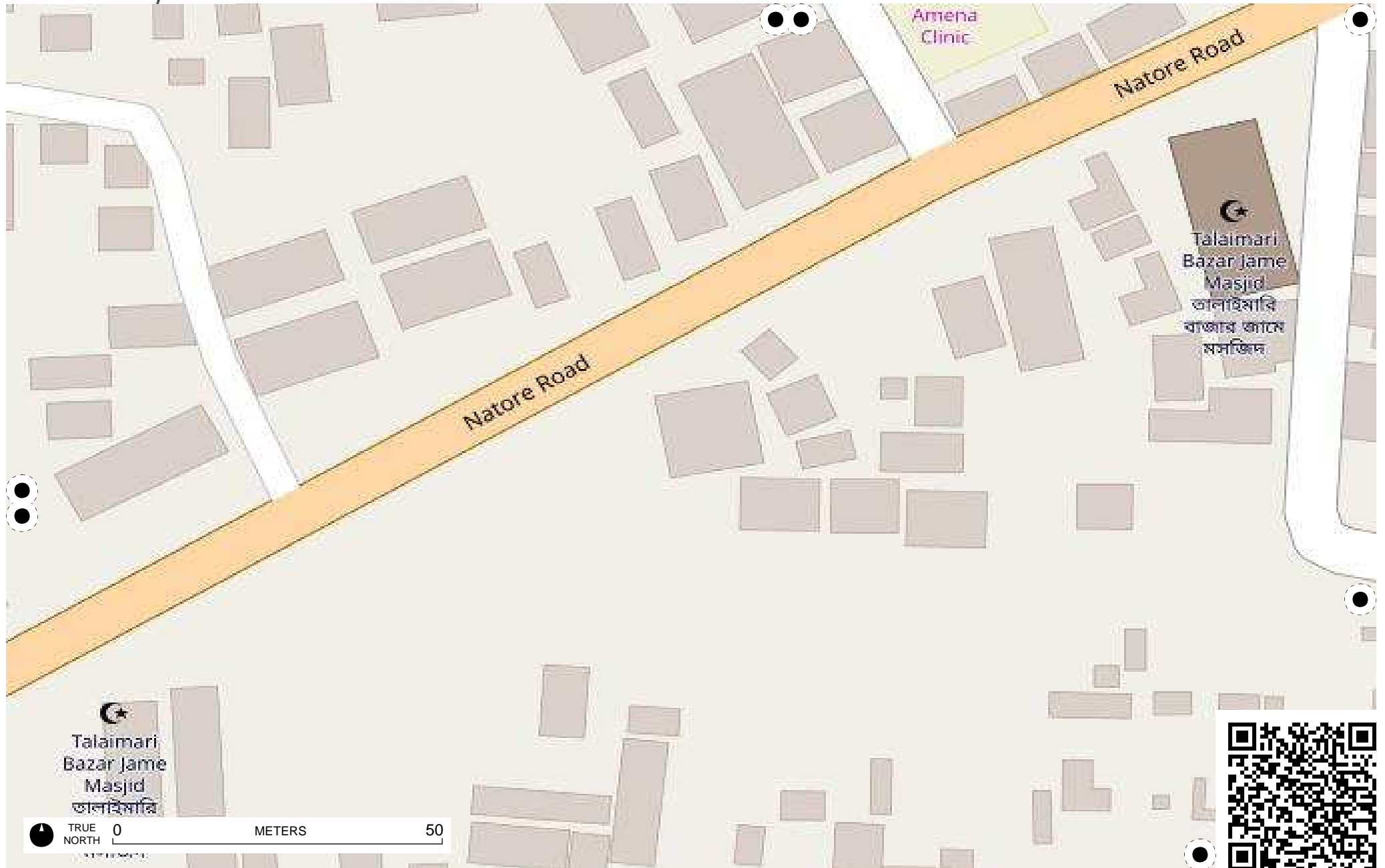
Tea Stall and  
এবং বসায়ের

TRUE NORTH 0 METERS 50

Memorial Park



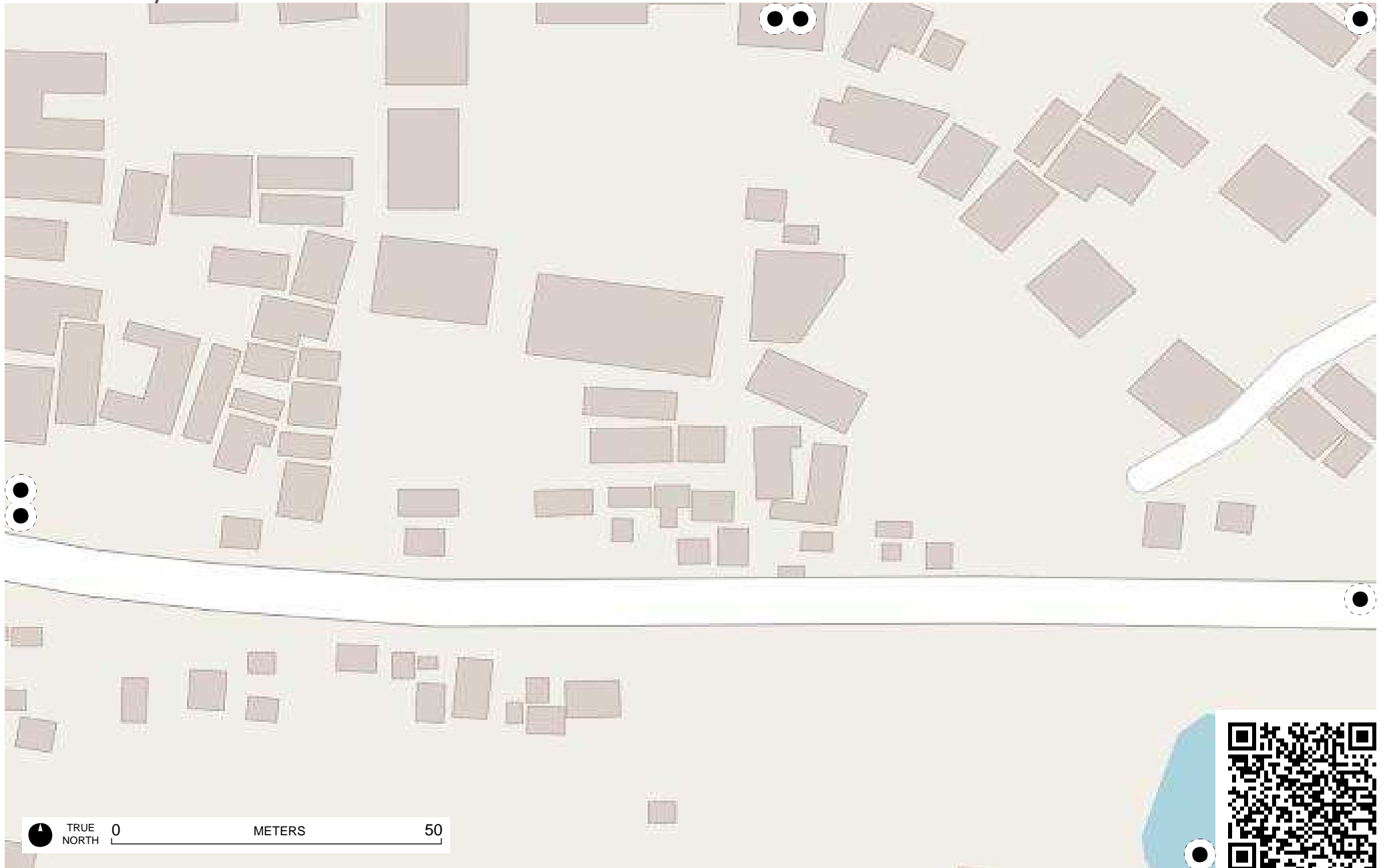




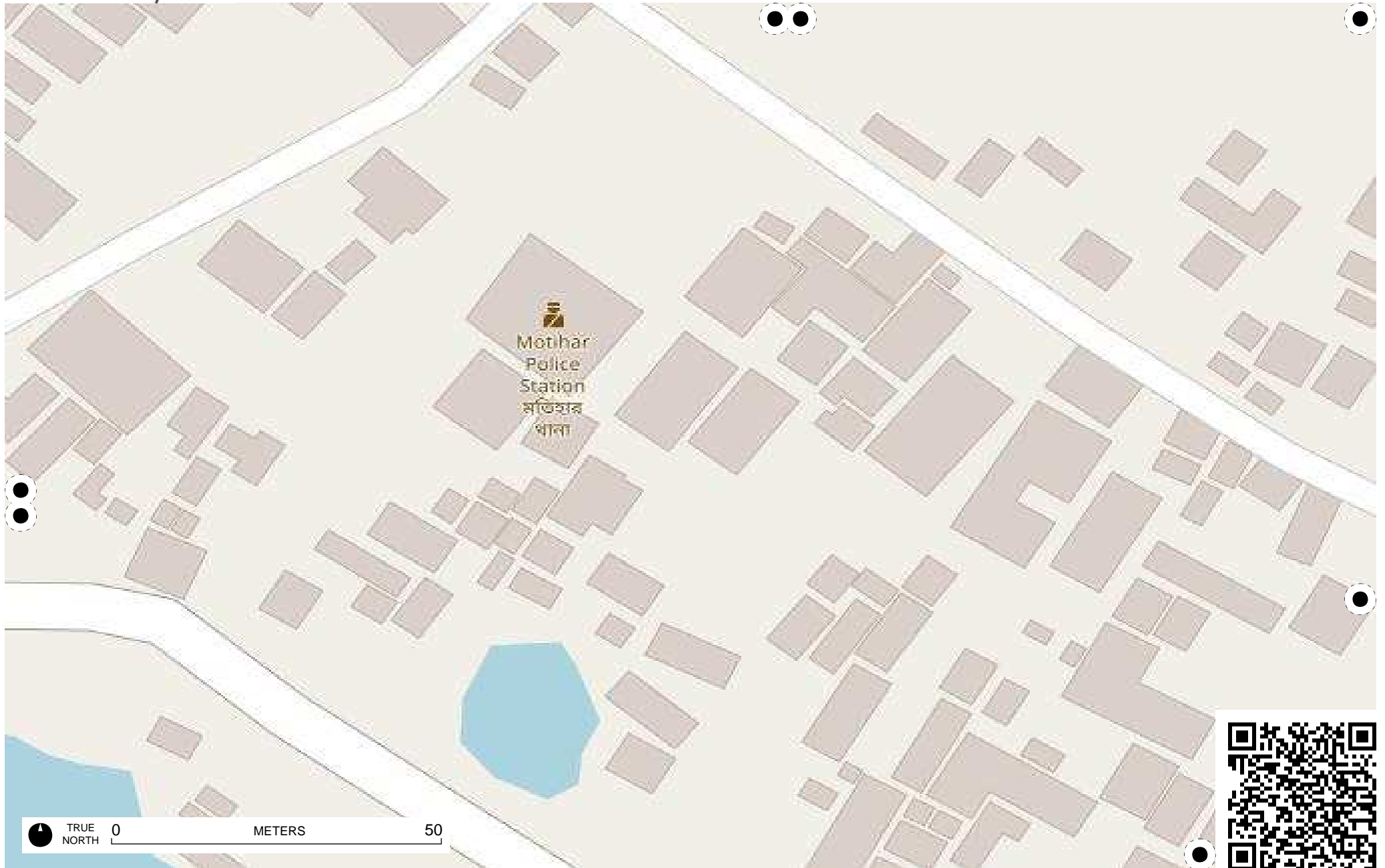
# Field Papers

Ward\_28\_4

<http://fieldpapers.org/atlas/4c5w41um/C5>





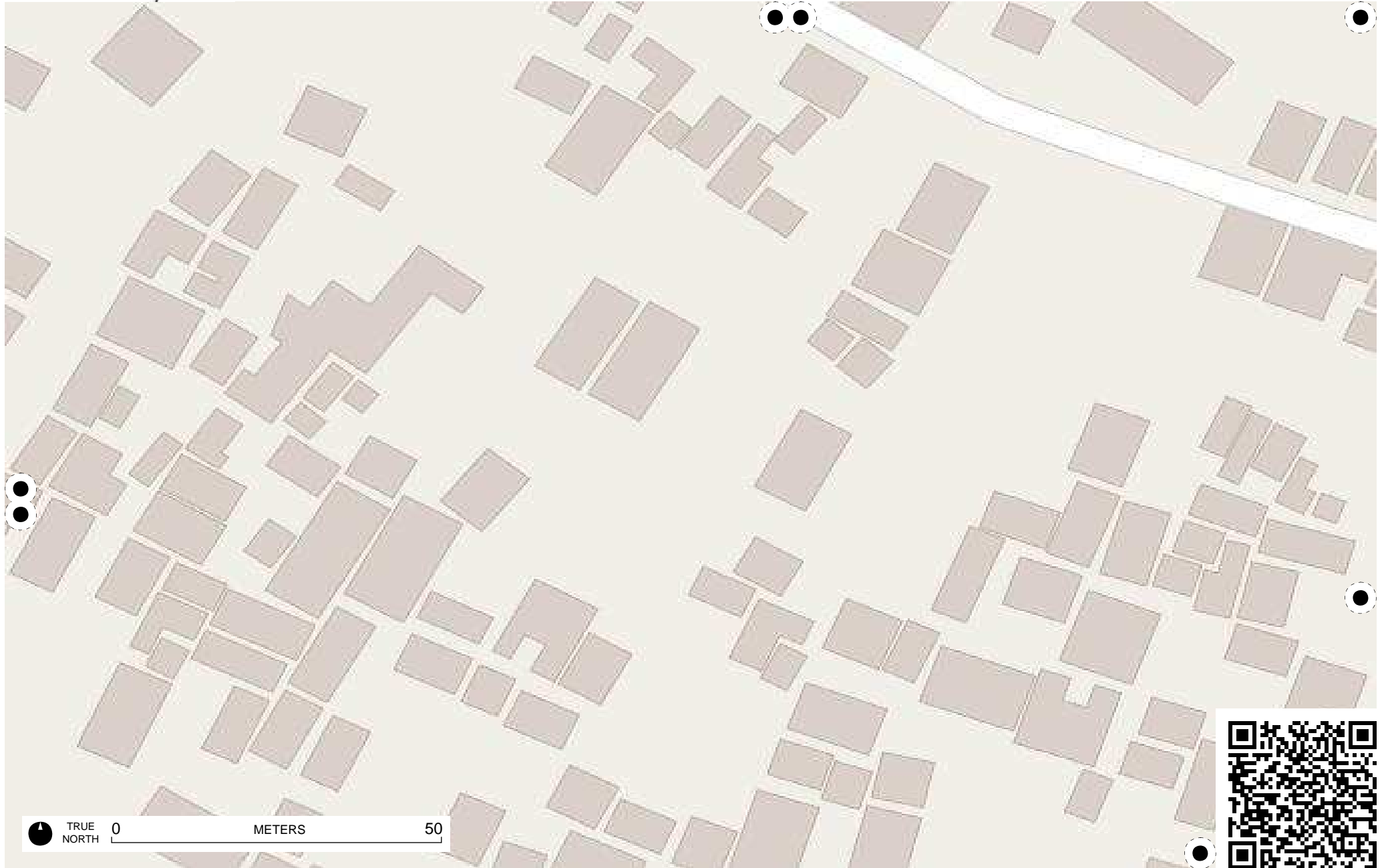




# Field Papers

Ward\_28\_4

<http://fieldpapers.org/atlas/4c5w41um/C8>



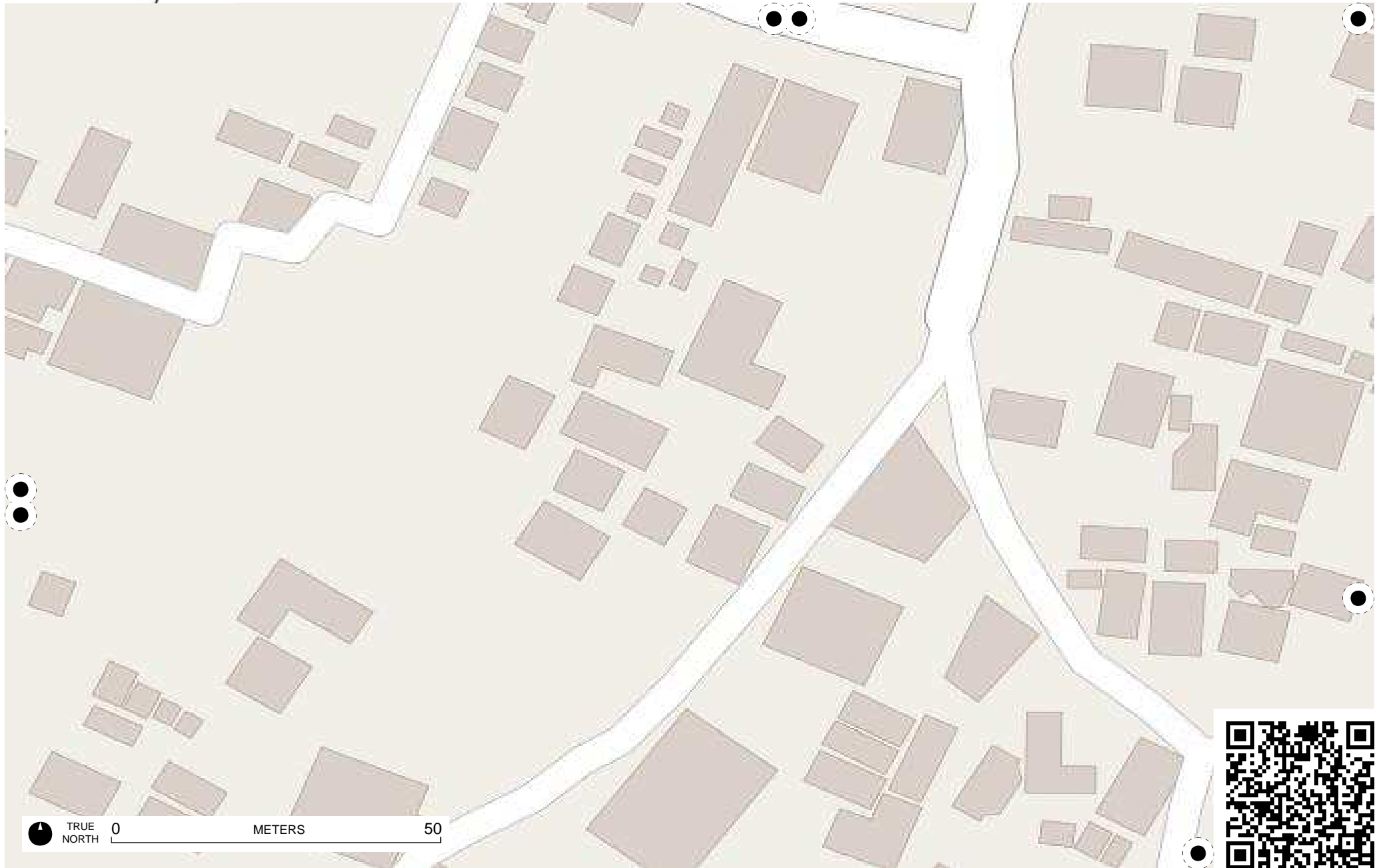
TRUE NORTH 0 METERS 50



# Field Papers

Ward\_28\_4

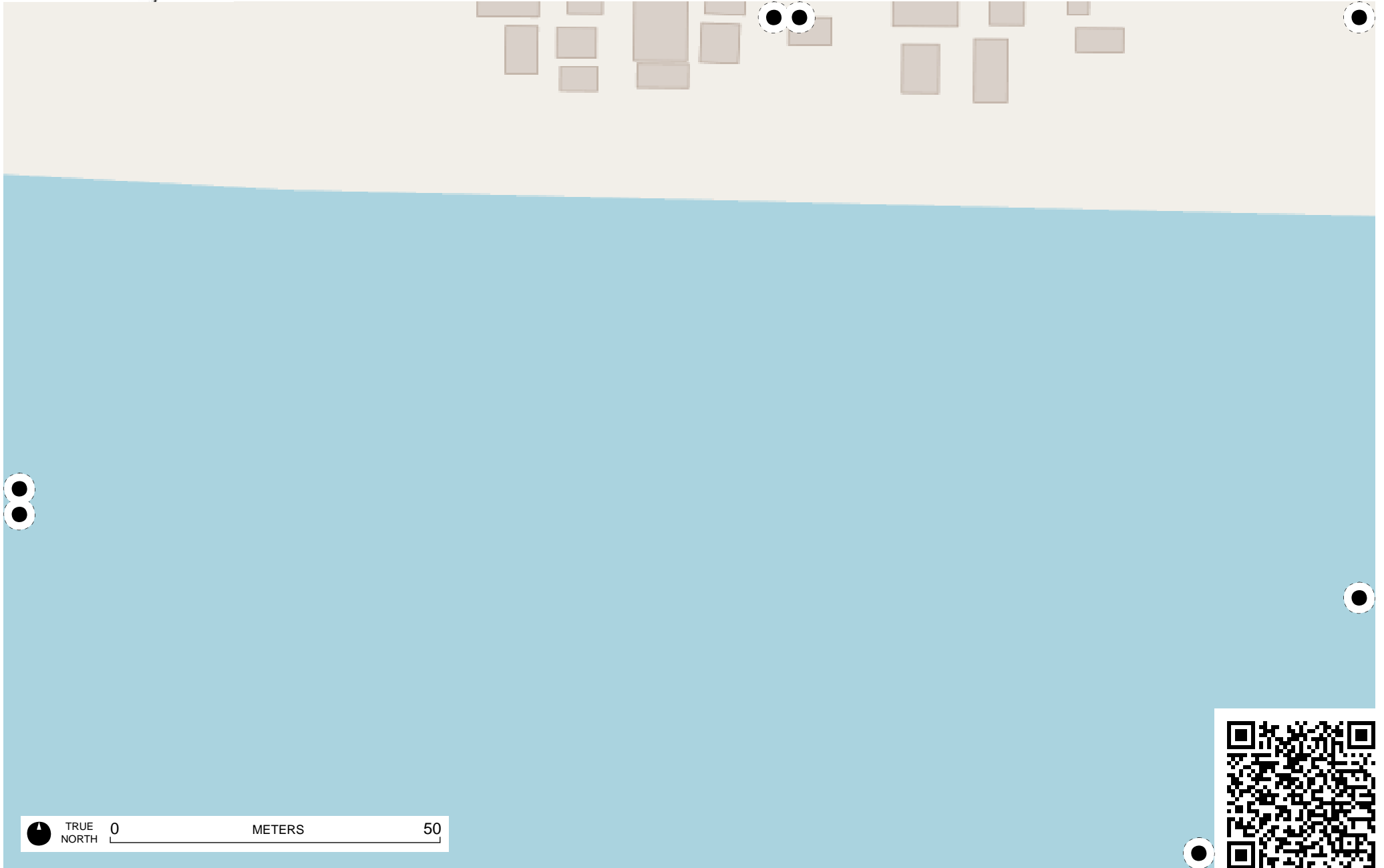
<http://fieldpapers.org/atlas/4c5w41um/C9>



# Field Papers

Ward\_28\_4

<http://fieldpapers.org/atlasses/4c5w41um/D1>



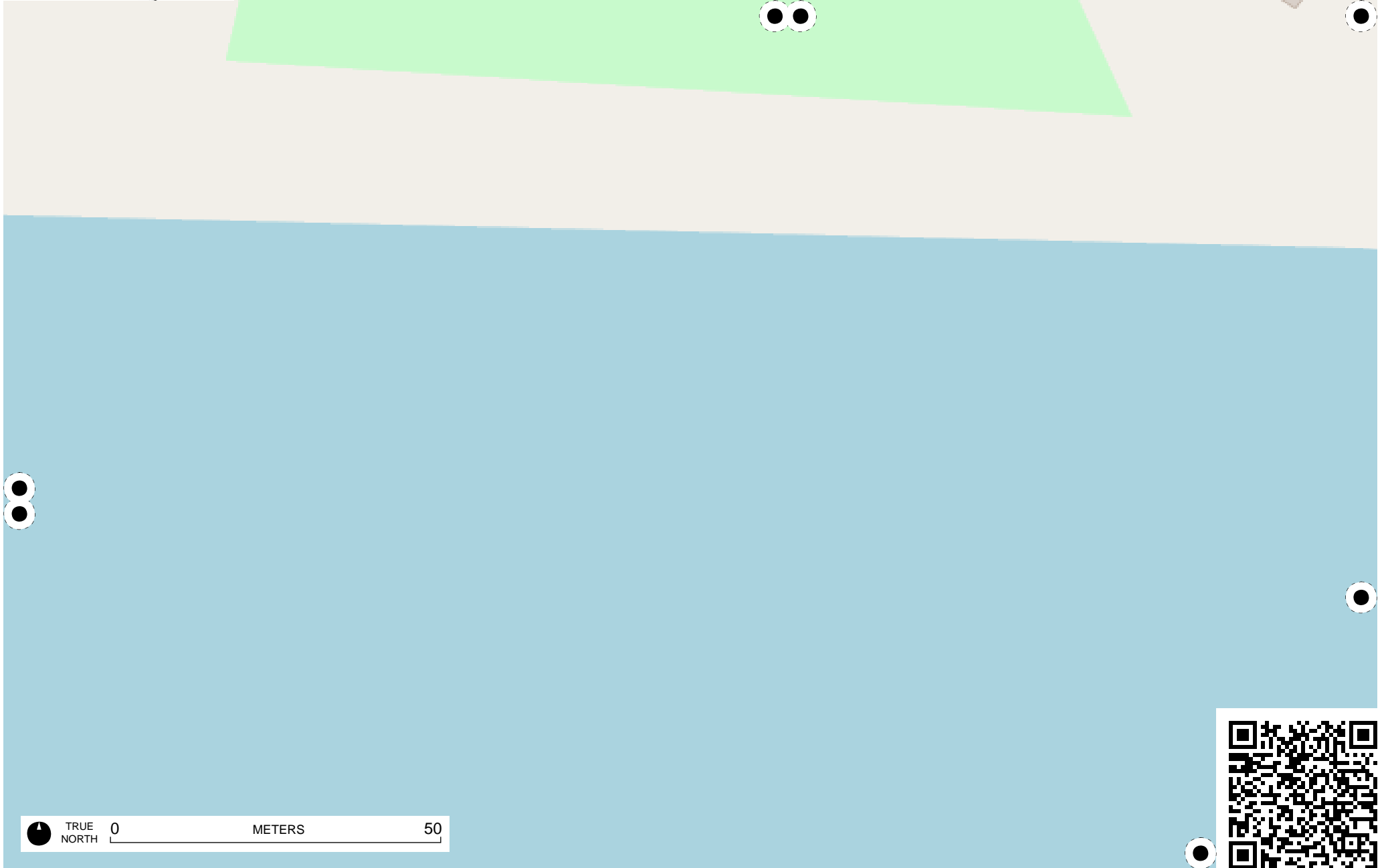
TRUE NORTH 0 METERS 50



# Field Papers

Ward\_28\_4

<http://fieldpapers.org/atlas/4c5w41um/D2>



TRUE NORTH 0 METERS 50



# Field Papers

Ward\_28\_4

<http://fieldpapers.org/atlas/4c5w41um/D3>



# Field Papers

Ward\_28\_4

<http://fieldpapers.org/atlas/4c5w41um/D4>





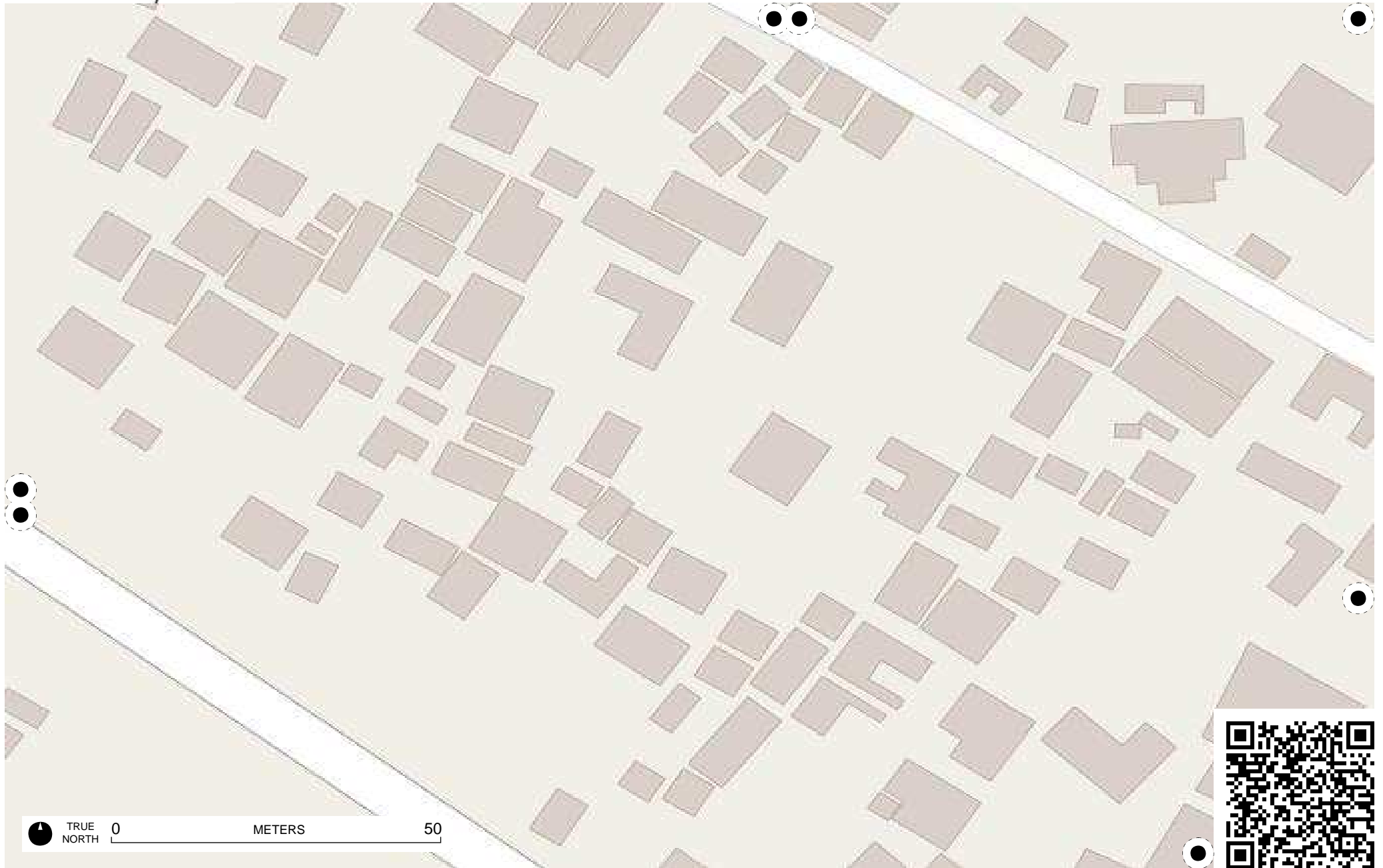
# Field Papers

Ward\_28\_4

<http://fieldpapers.org/atlasses/4c5w41um/D5>







# Field Papers

Ward\_28\_4

<http://fieldpapers.org/atlas/4c5w41um/D8>

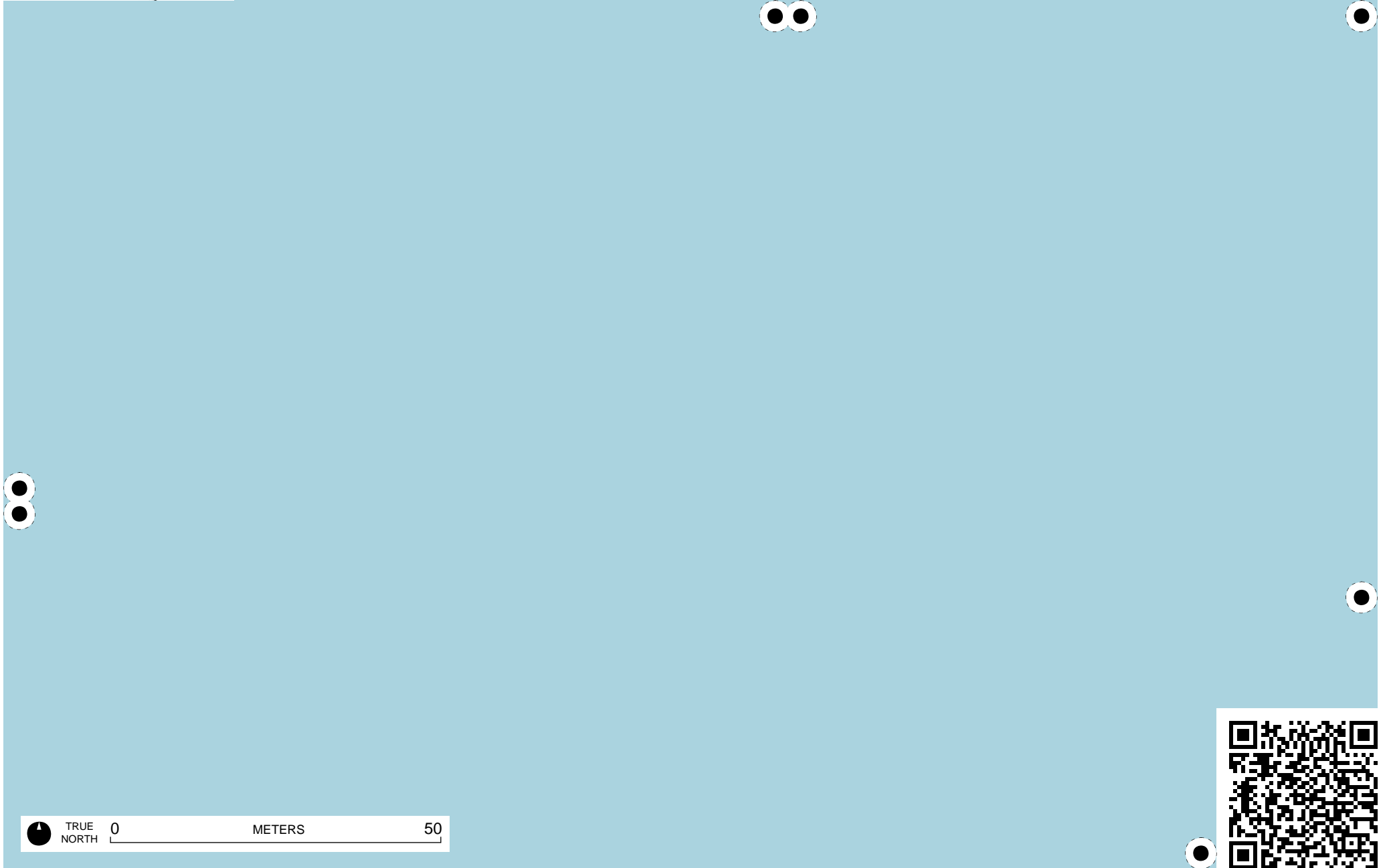




# Field Papers

Ward\_28\_4

<http://fieldpapers.org/atlas/4c5w41um/E1>



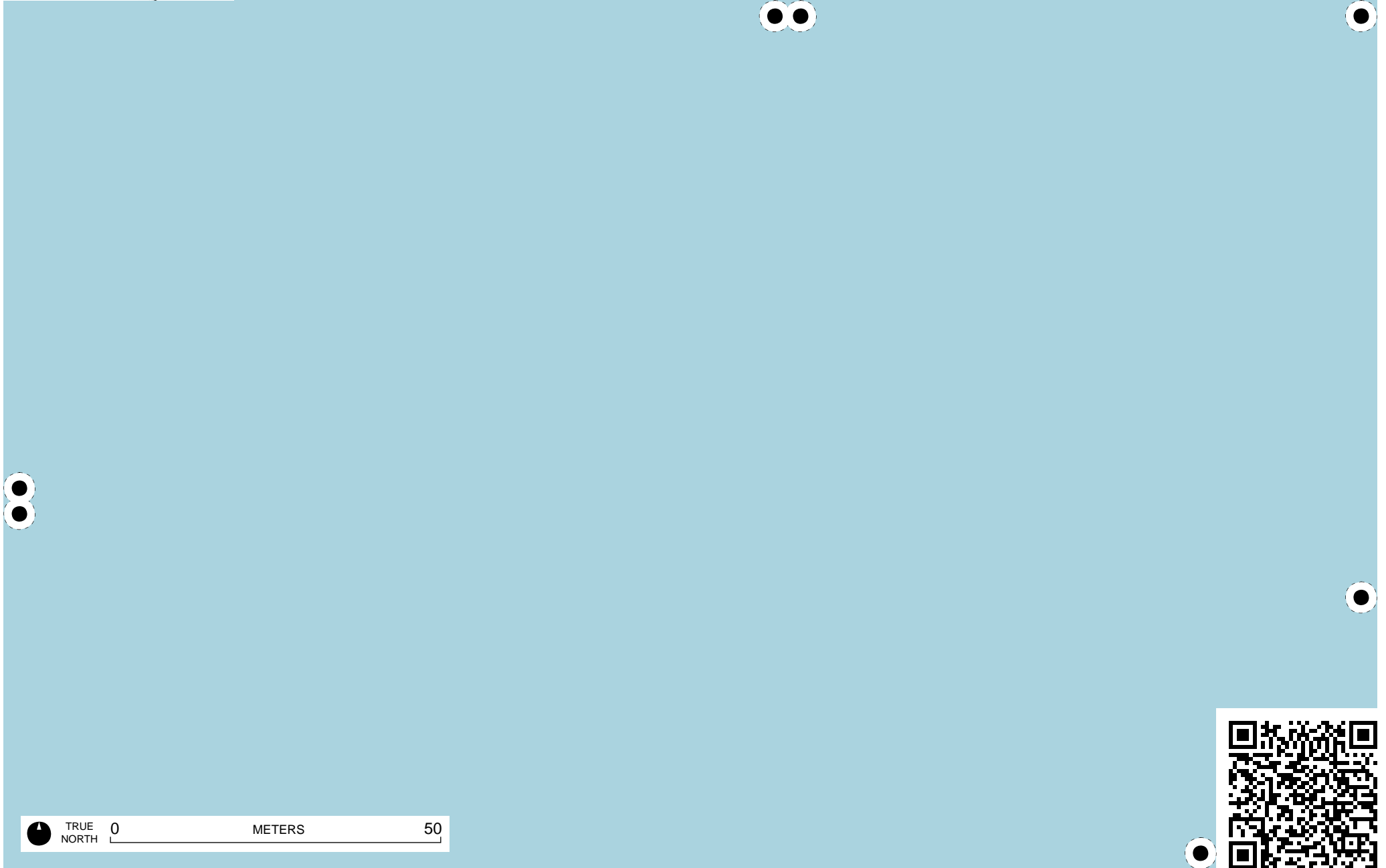
TRUE NORTH 0 METERS 50



# Field Papers

Ward\_28\_4

<http://fieldpapers.org/atlas/4c5w41um/E2>



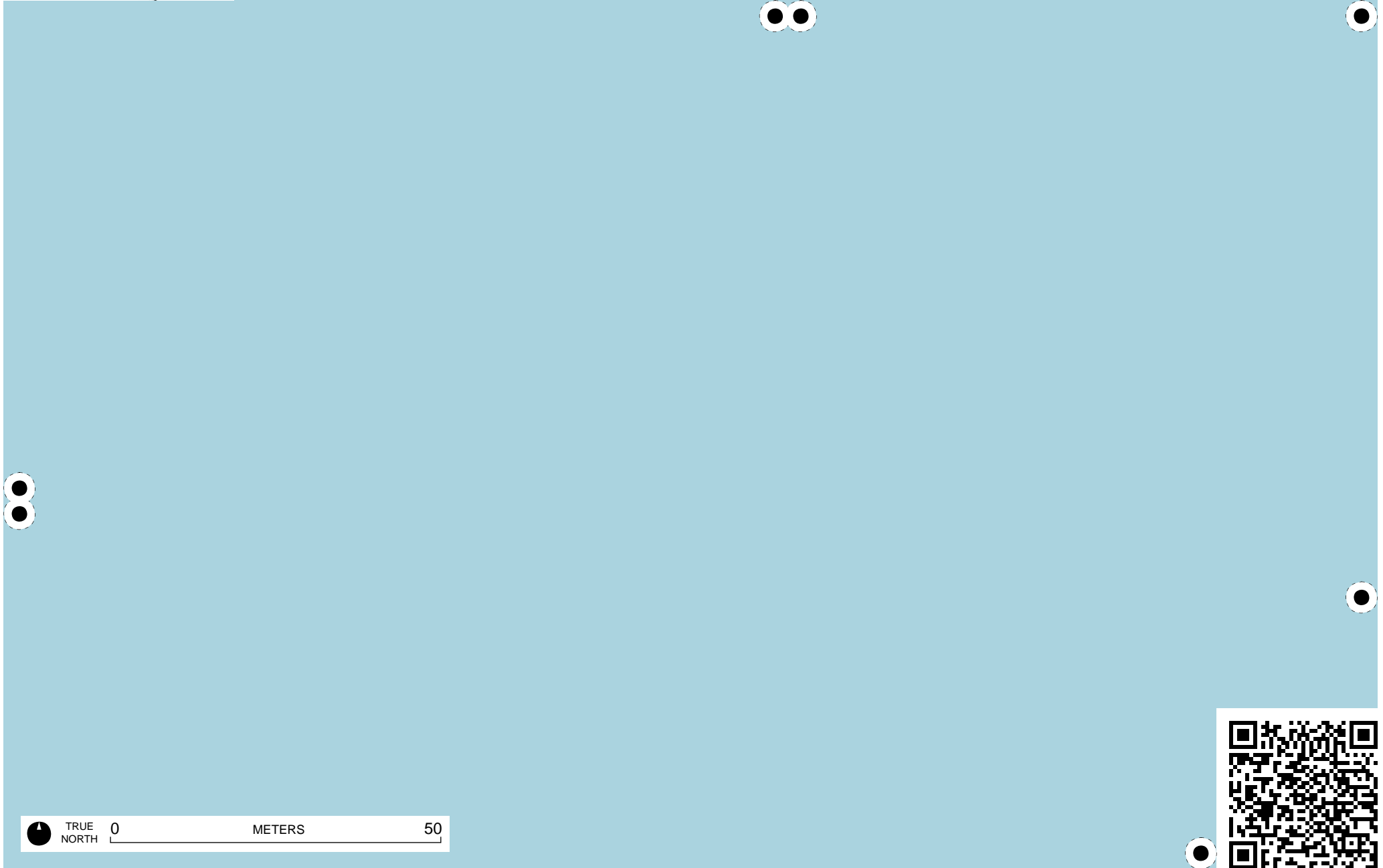
TRUE NORTH 0 METERS 50



# Field Papers

Ward\_28\_4

<http://fieldpapers.org/atlas/4c5w41um/E3>



TRUE NORTH 0 METERS 50

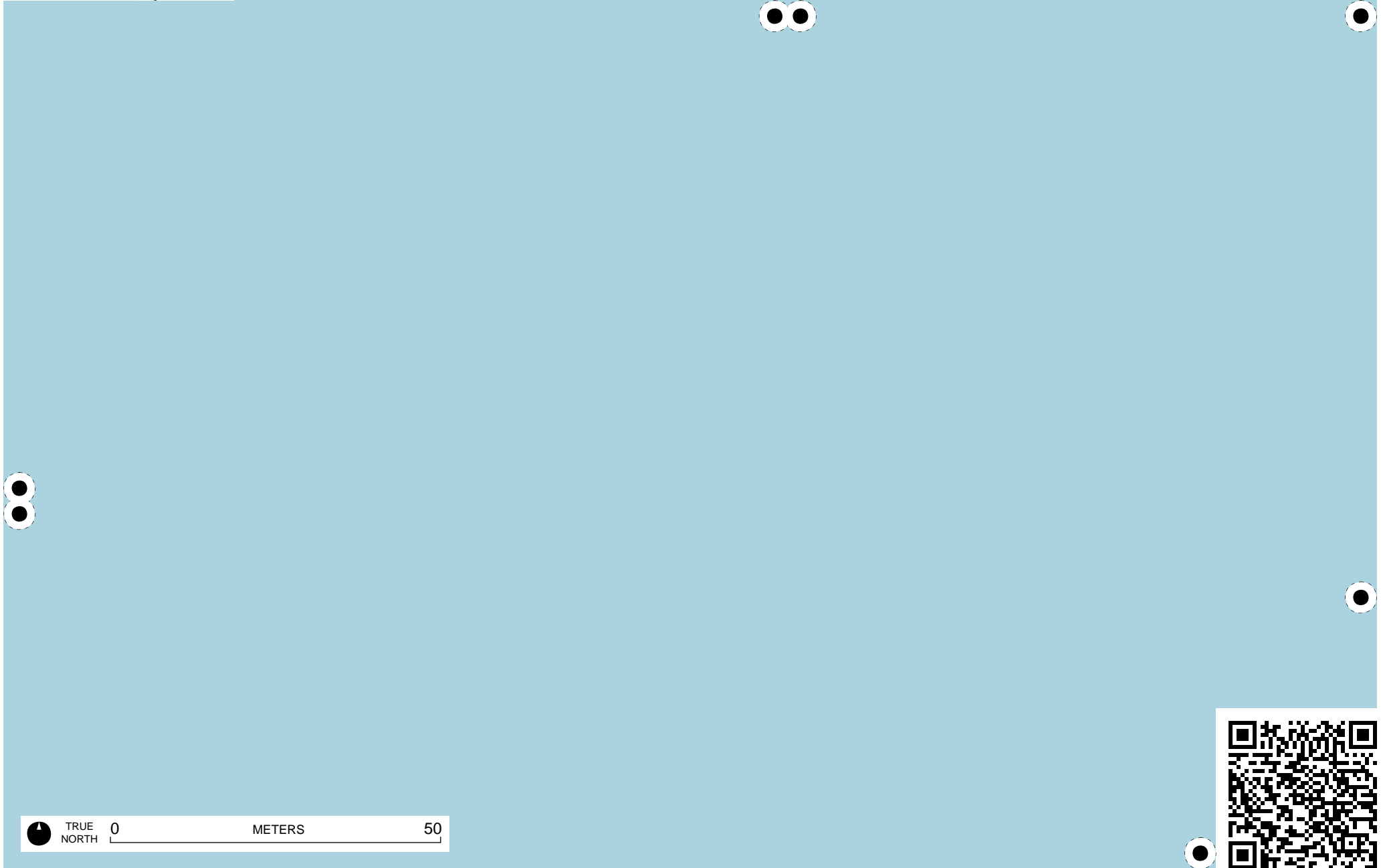




# Field Papers

Ward\_28\_4

<http://fieldpapers.org/atlas/4c5w41um/E4>



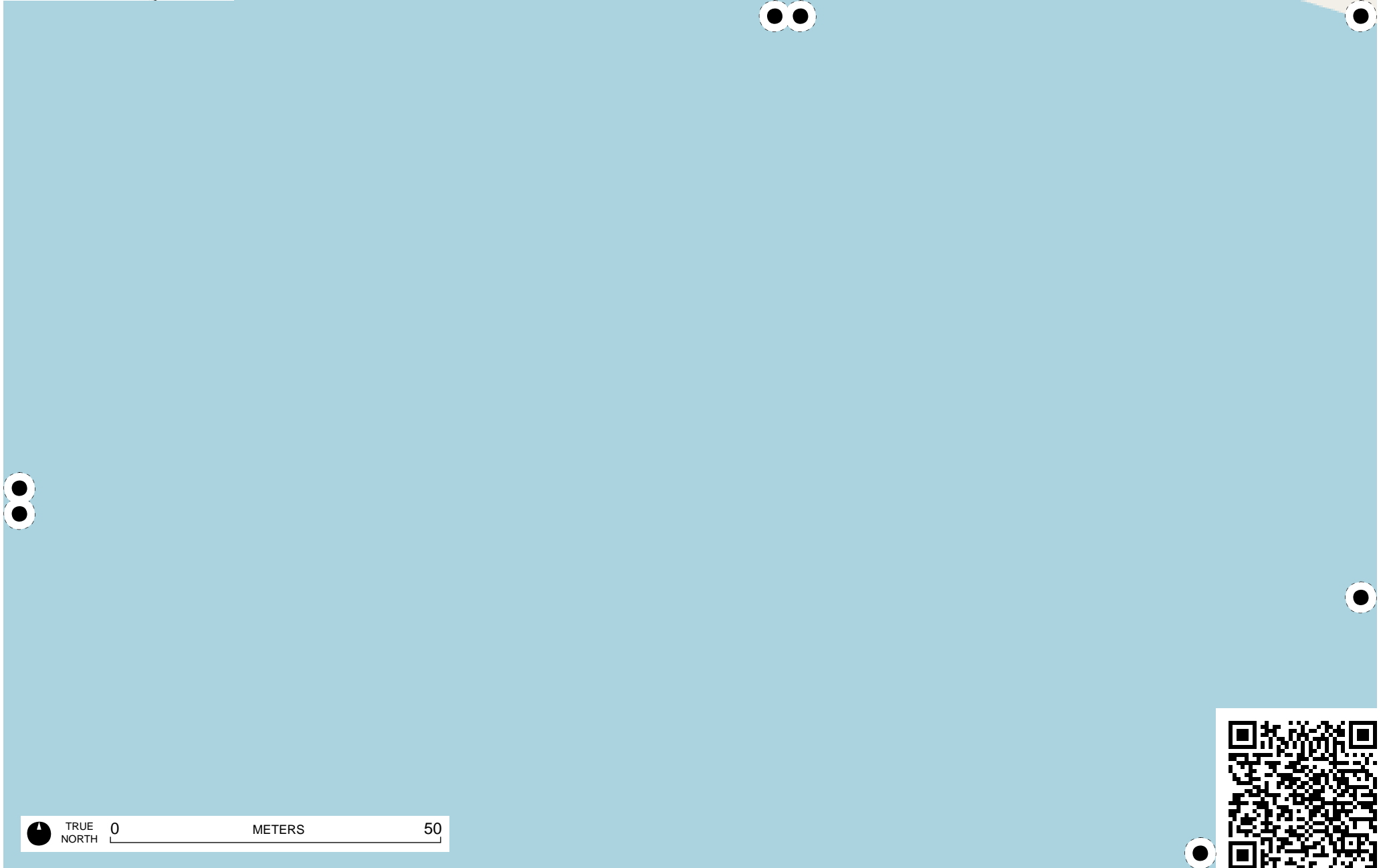
TRUE NORTH 0 METERS 50



# Field Papers

Ward\_28\_4

<http://fieldpapers.org/atlas/4c5w41um/E5>



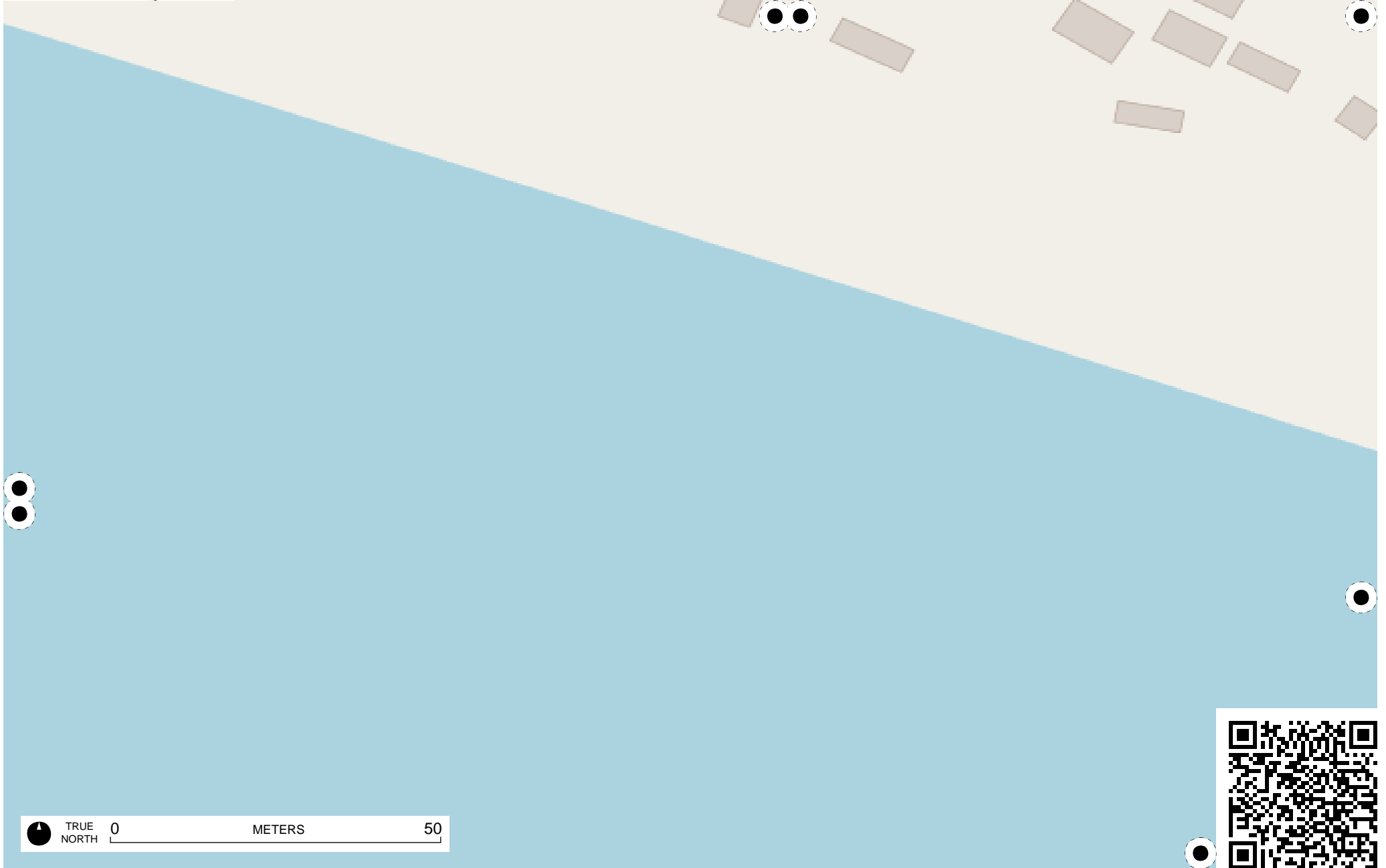
TRUE NORTH 0 METERS 50

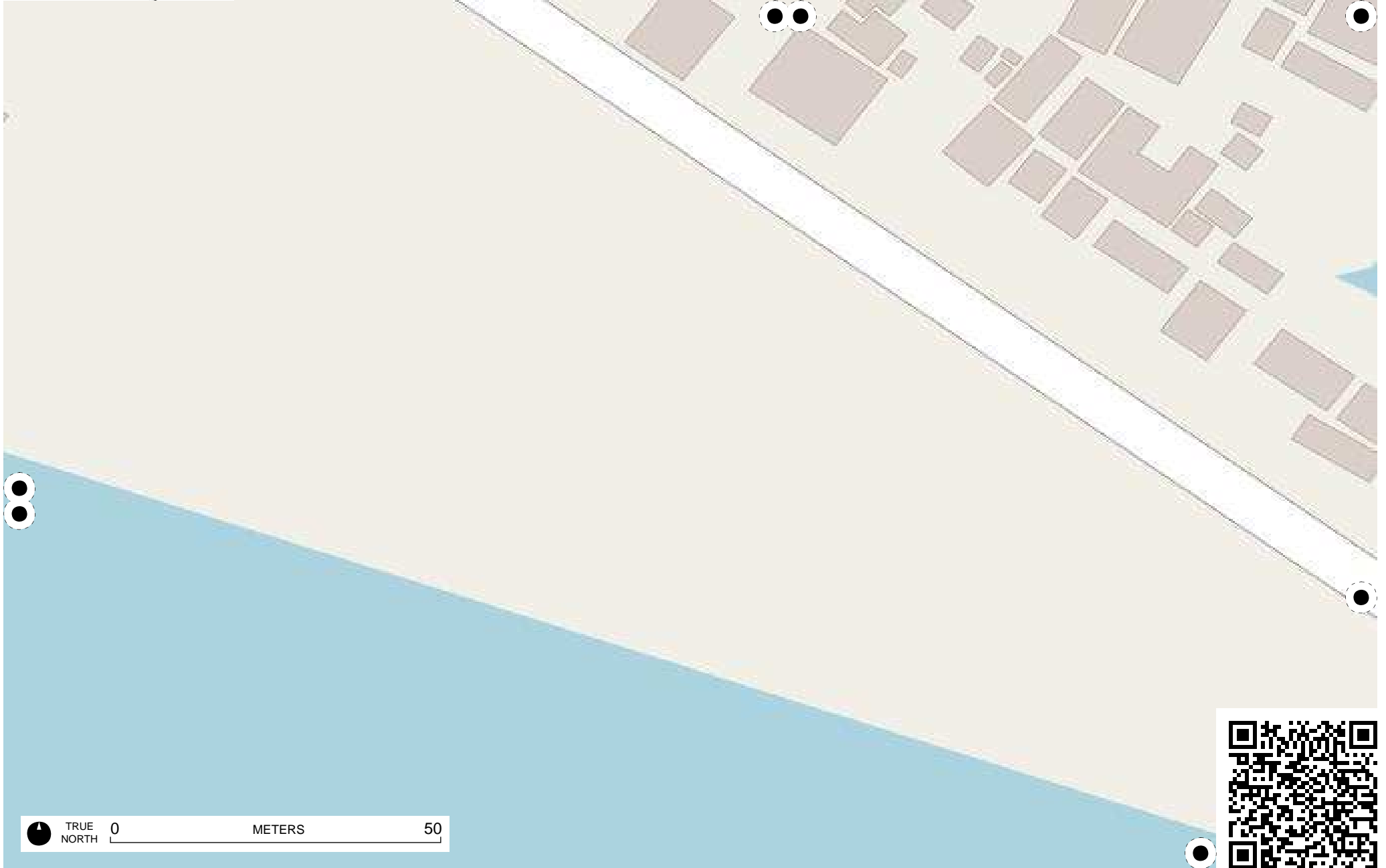


# Field Papers

Ward\_28\_4

<http://fieldpapers.org/atlasses/4c5w41um/E6>





TRUE NORTH 0 METERS 50

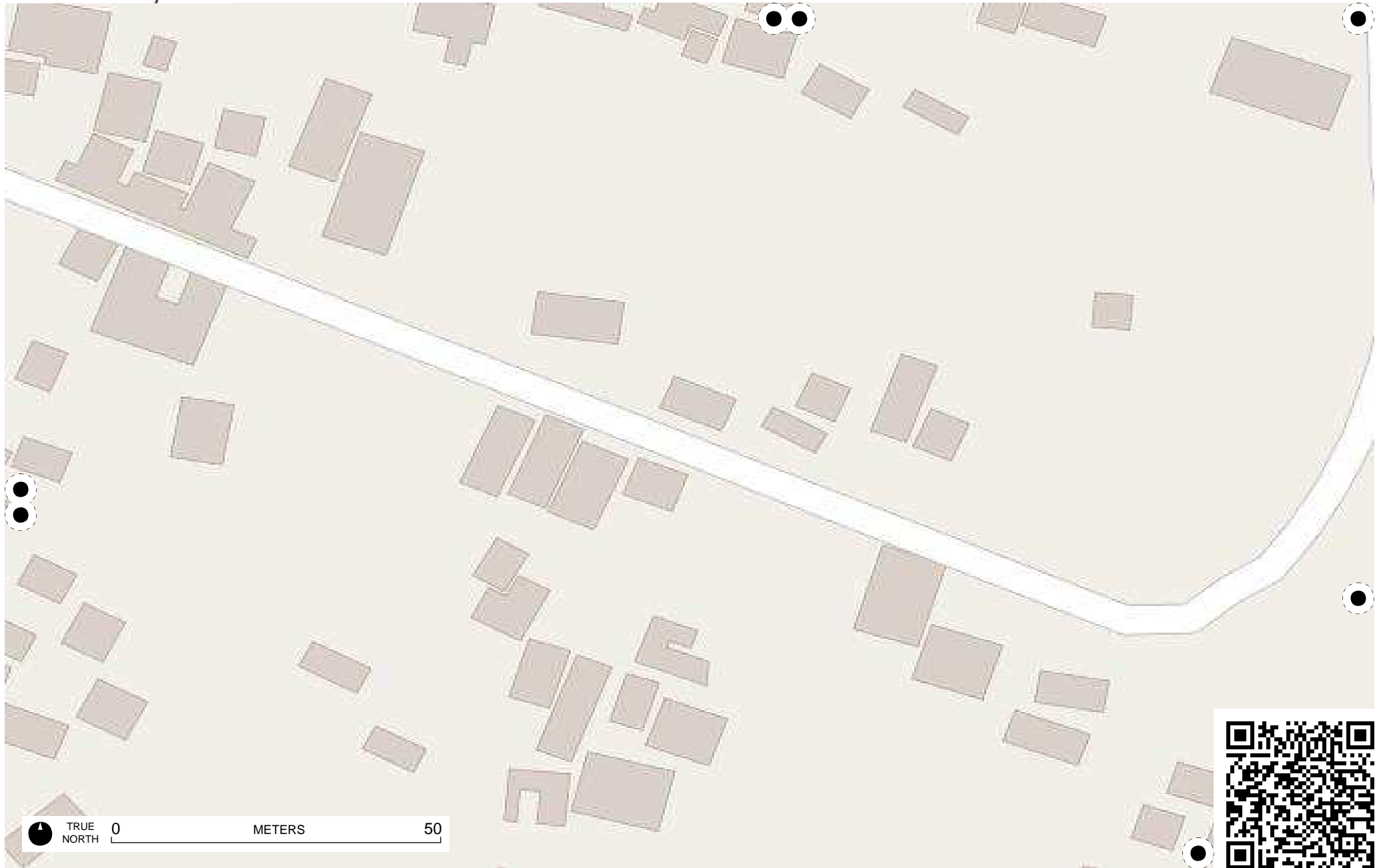




# Field Papers

Ward\_28\_4

<http://fieldpapers.org/atlasses/4c5w41um/E9>



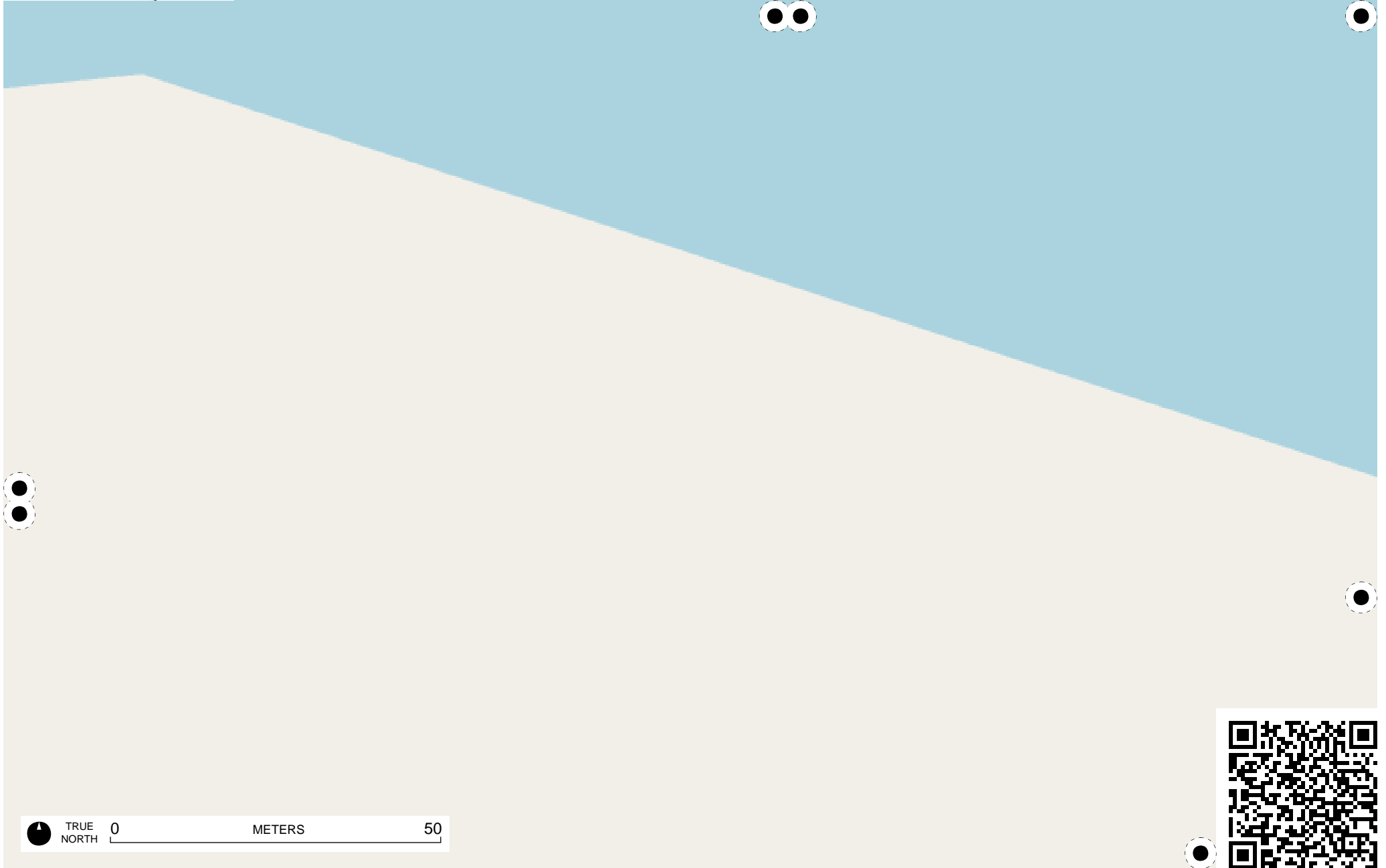
TRUE NORTH 0 METERS 50



# Field Papers

Ward\_28\_4

<http://fieldpapers.org/atlas/4c5w41um/F1>



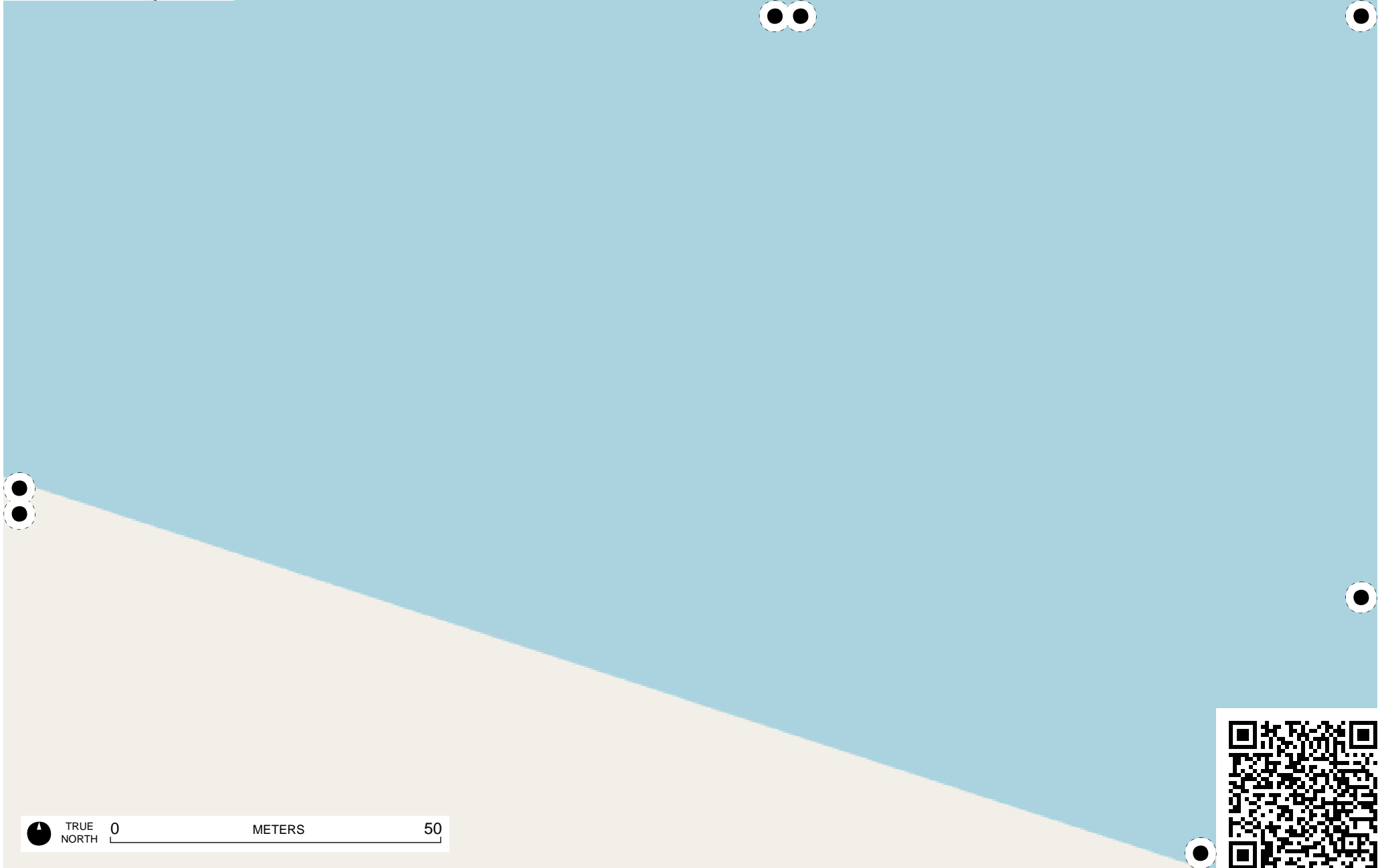
TRUE NORTH 0 METERS 50



# Field Papers

Ward\_28\_4

<http://fieldpapers.org/atlas/4c5w41um/F2>



TRUE NORTH 0 METERS 50

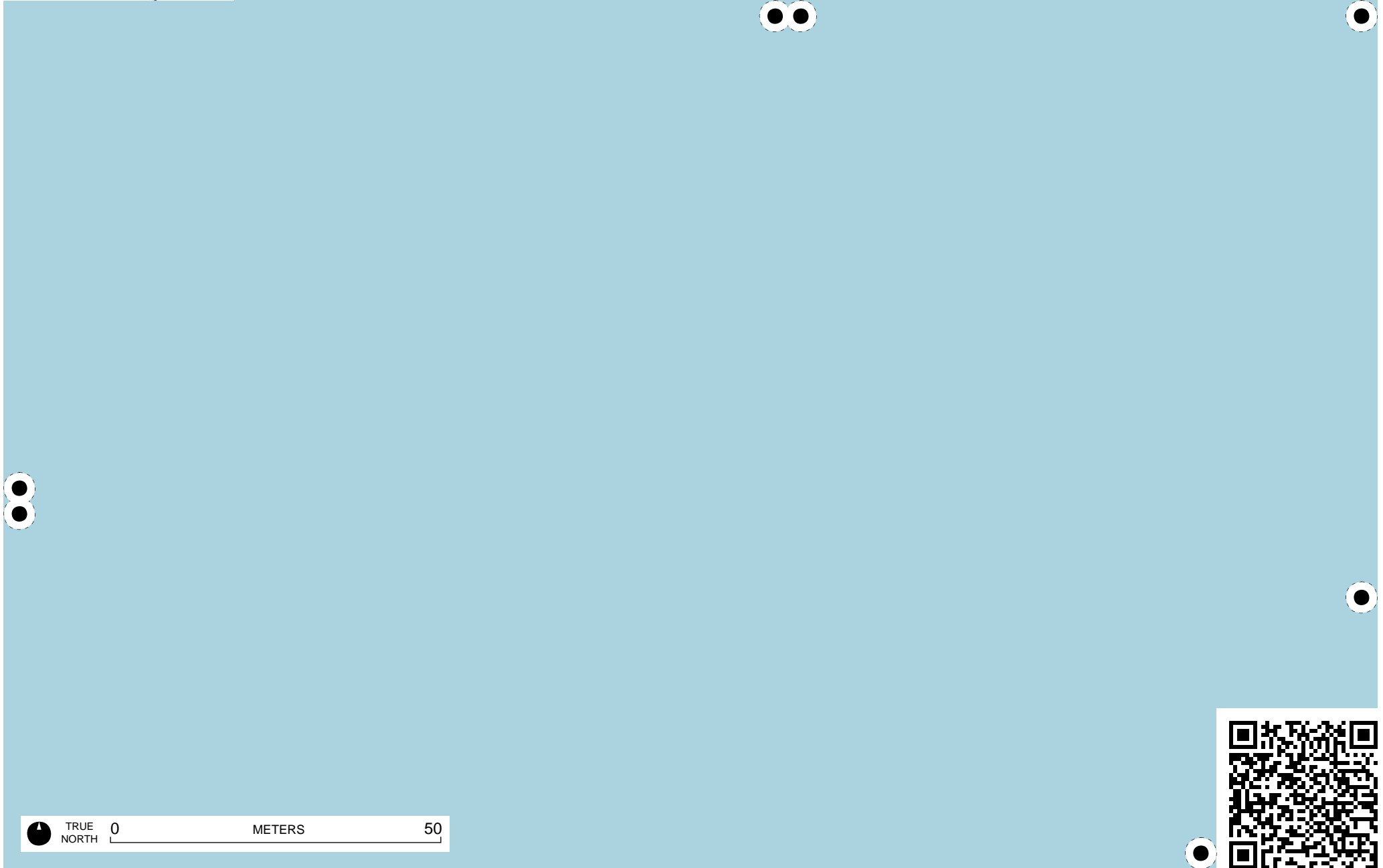




# Field Papers

Ward\_28\_4

<http://fieldpapers.org/atlas/4c5w41um/F3>



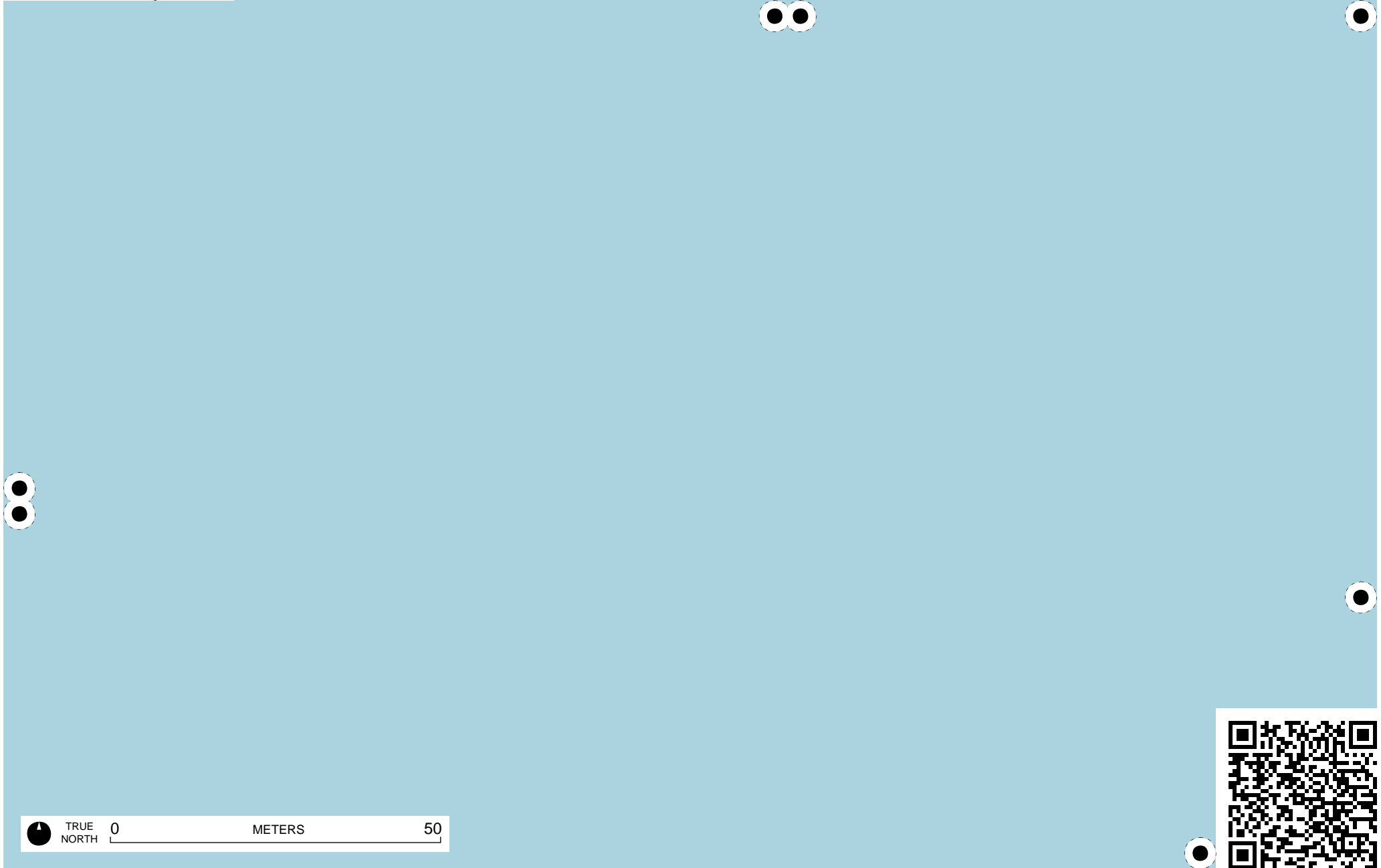
TRUE NORTH 0 METERS 50



# Field Papers

Ward\_28\_4

<http://fieldpapers.org/atlas/4c5w41um/F4>



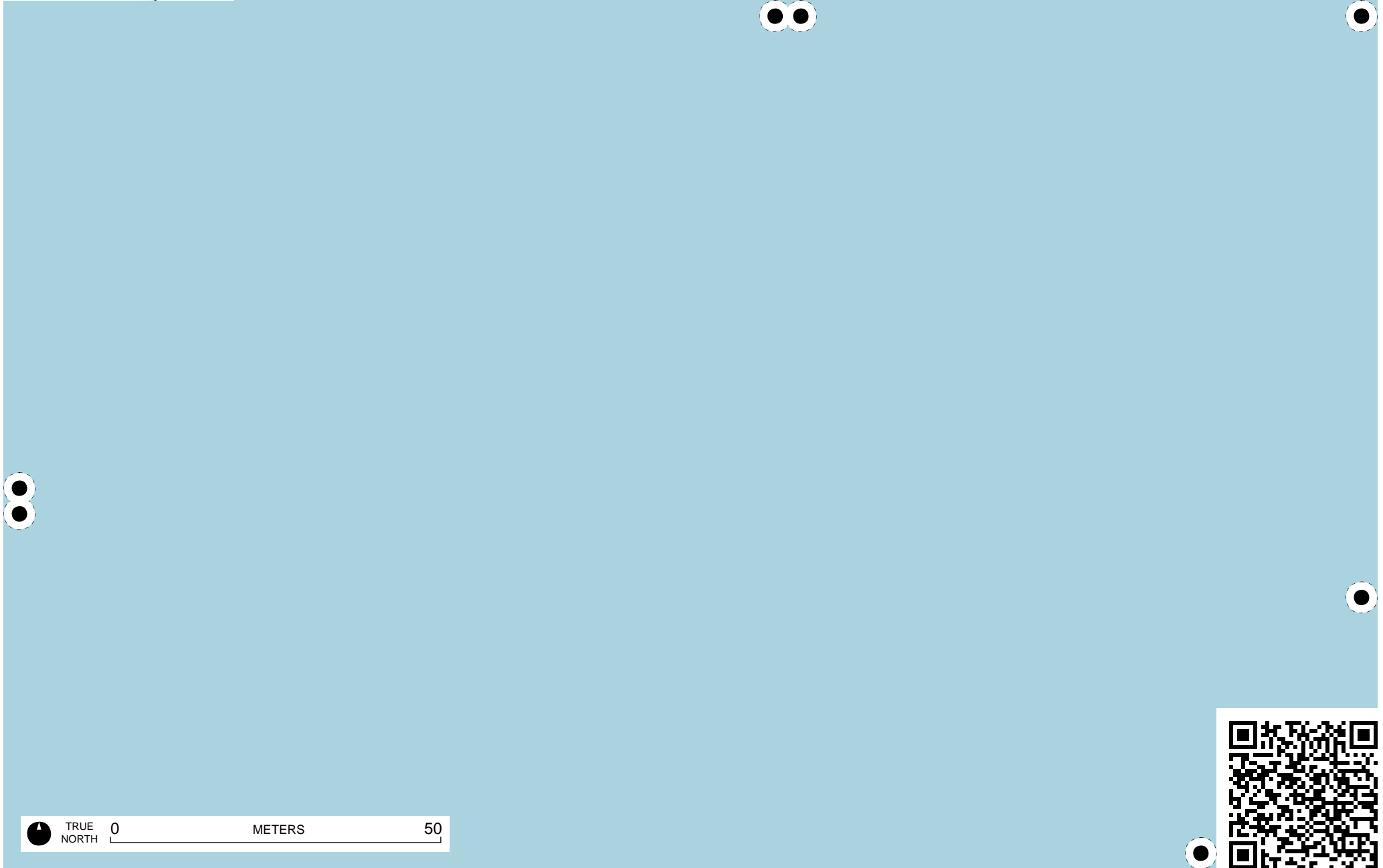
TRUE NORTH 0 METERS 50



# Field Papers

Ward\_28\_4

<http://fieldpapers.org/atlas/4c5w41um/F5>



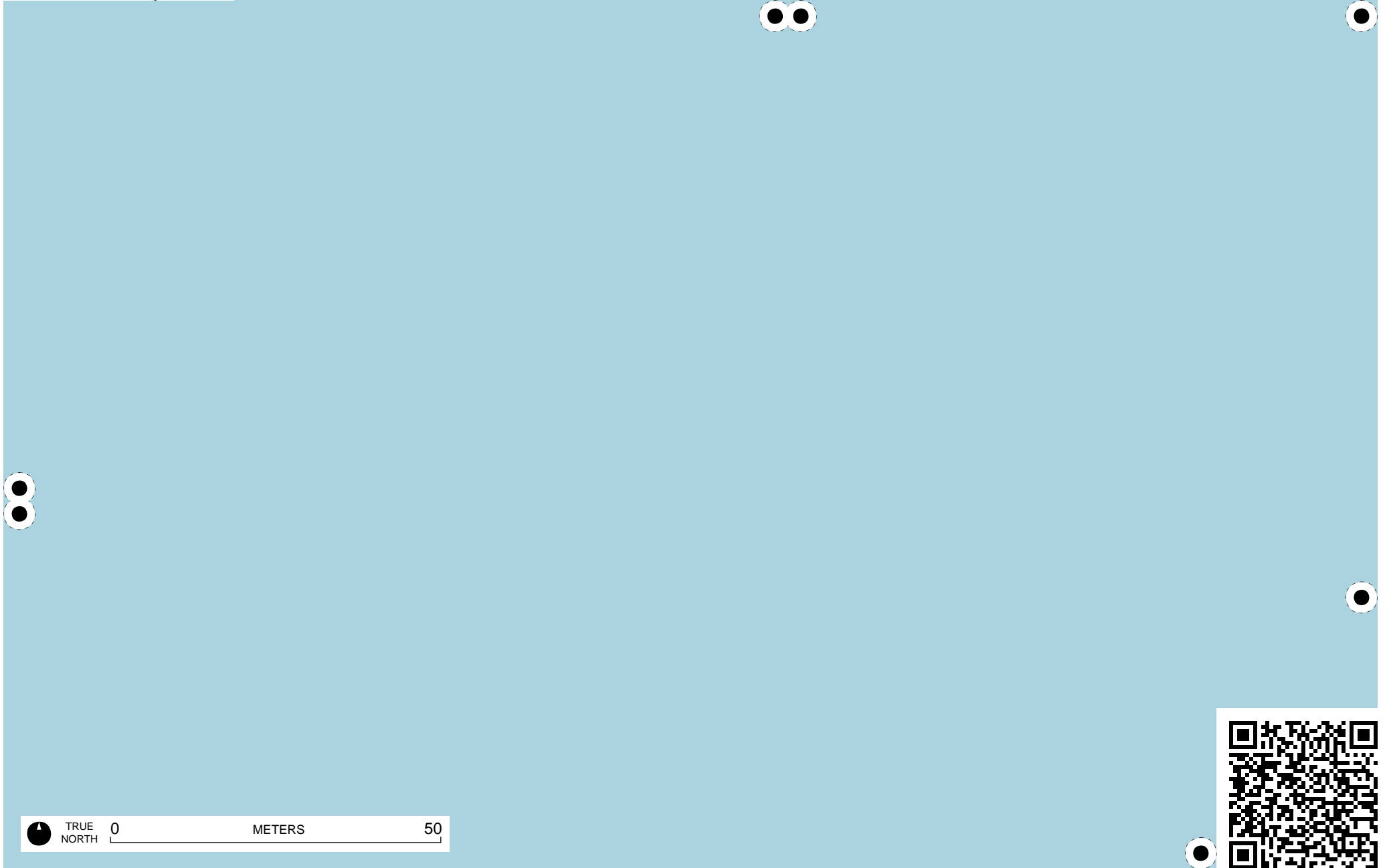
TRUE NORTH 0 METERS 50



# Field Papers

Ward\_28\_4

<http://fieldpapers.org/atlas/4c5w41um/F6>



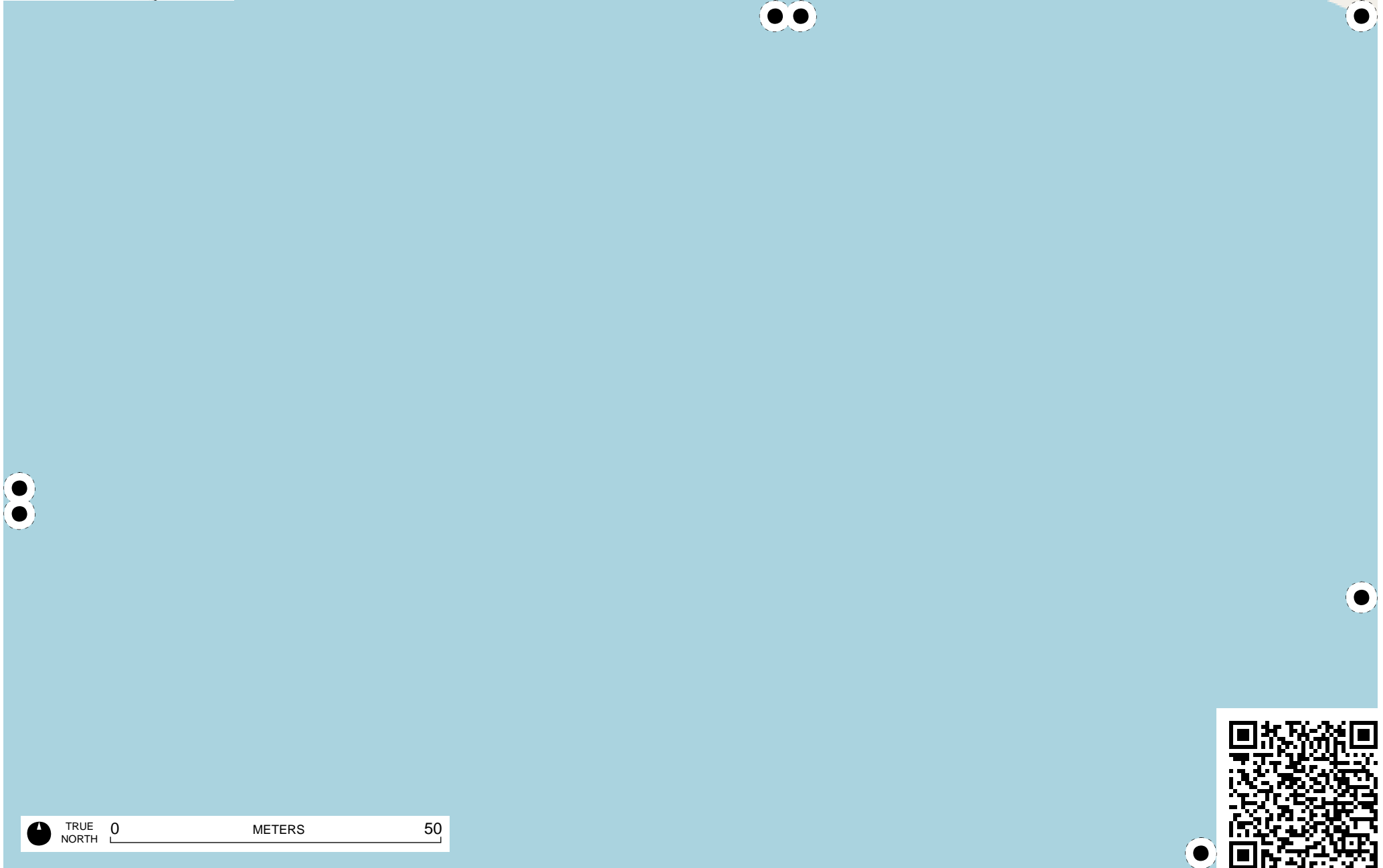
TRUE NORTH 0 METERS 50




# Field Papers

Ward\_28\_4

<http://fieldpapers.org/atlasses/4c5w41um/F7>



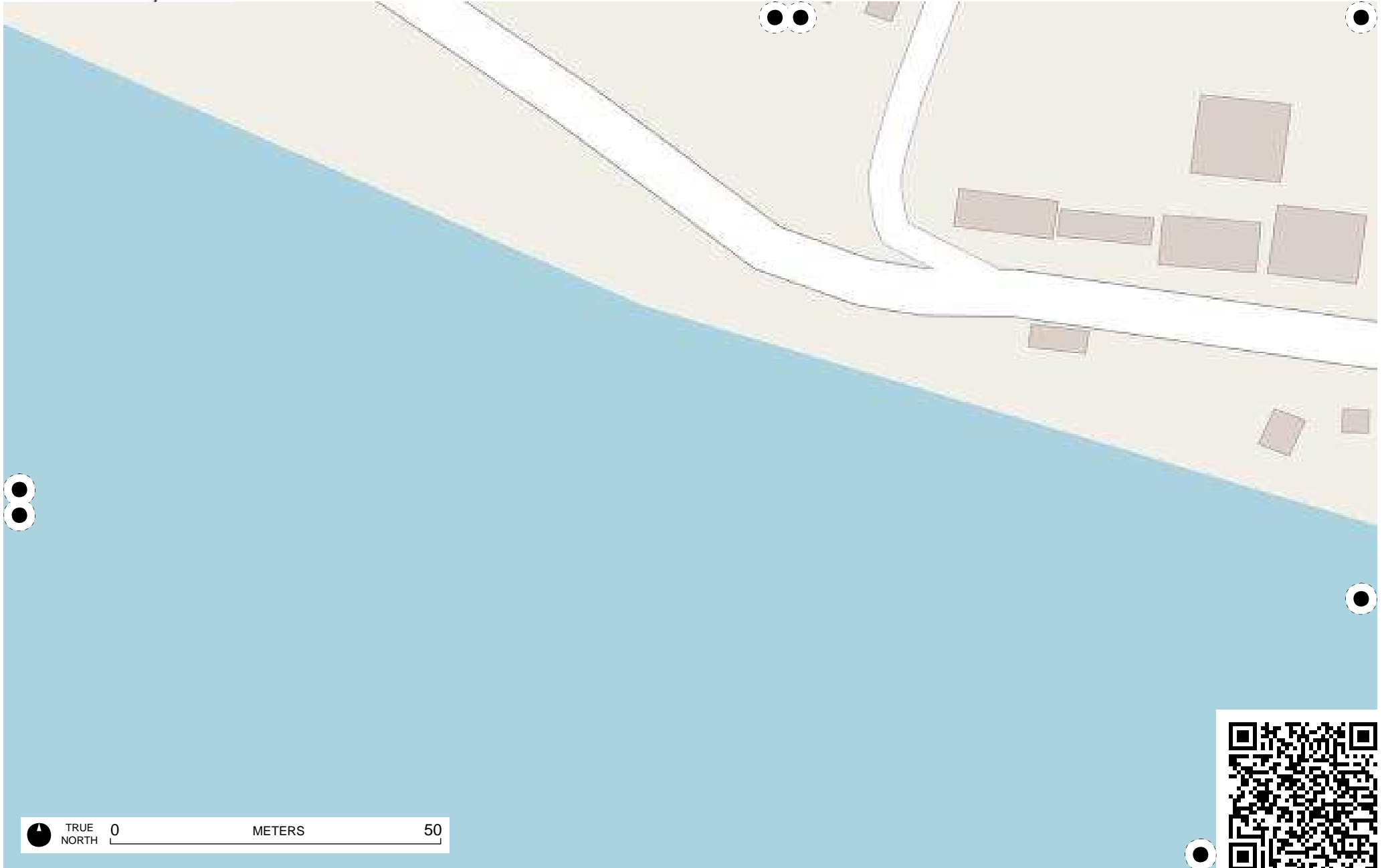
TRUE NORTH 0 METERS 50



# Field Papers

Ward\_28\_4

<http://fieldpapers.org/atlasses/4c5w41um/F8>



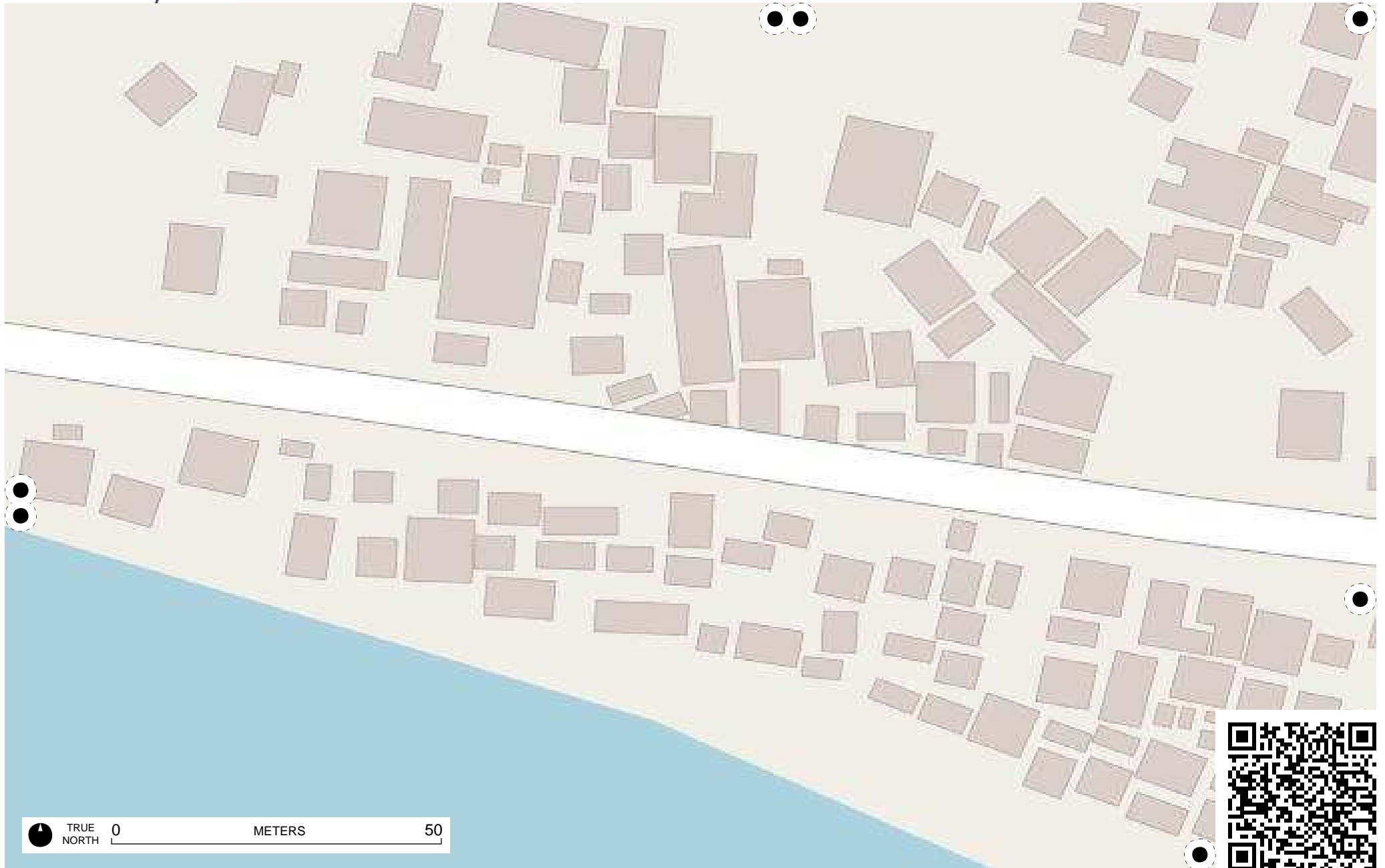
TRUE NORTH 0 50 METERS



# Field Papers

Ward\_28\_4

<http://fieldpapers.org/atlasses/4c5w41um/F9>



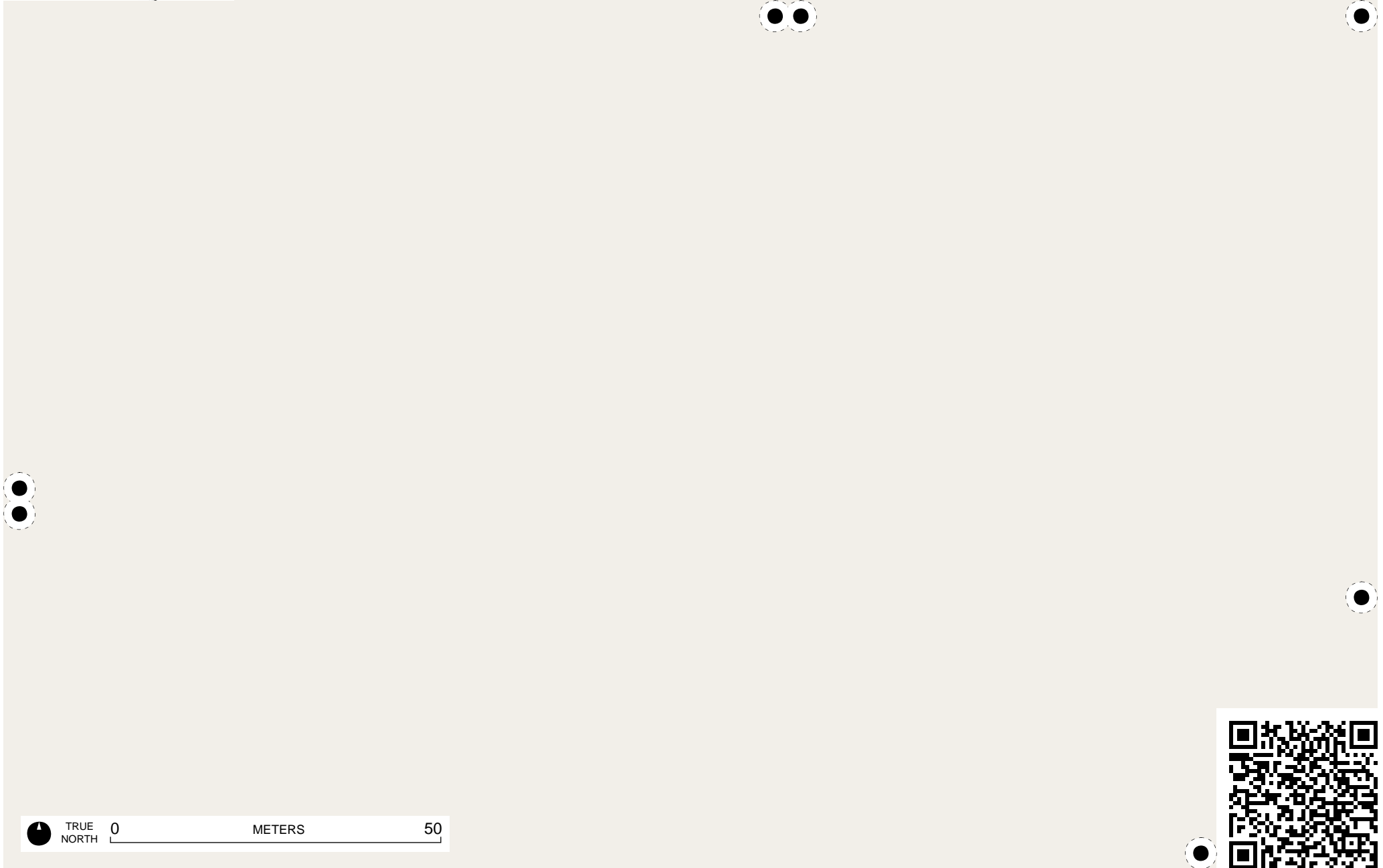
TRUE NORTH 0 METERS 50



# Field Papers

Ward\_28\_4

<http://fieldpapers.org/atlasses/4c5w41um/G1>



TRUE NORTH 0 METERS 50

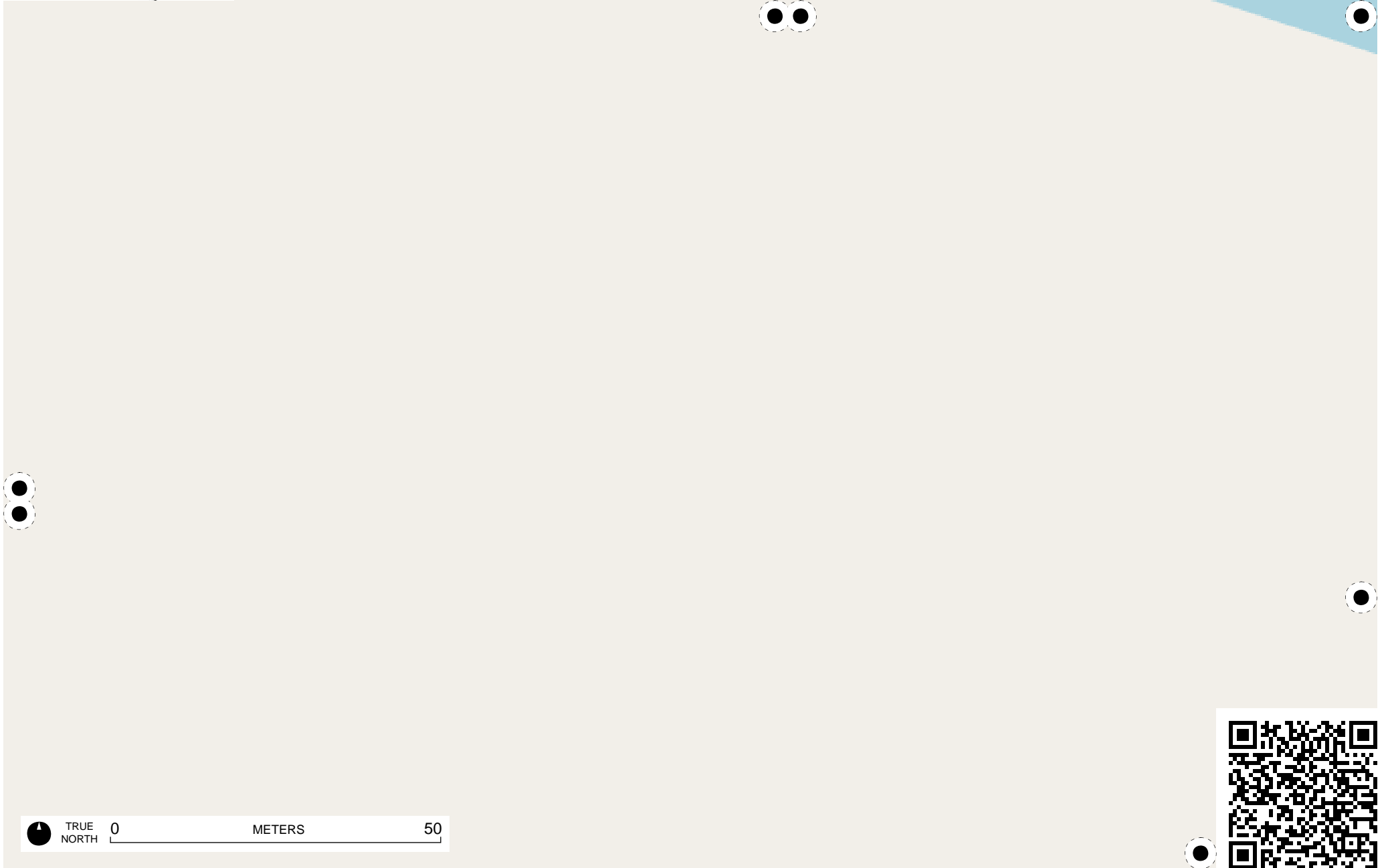




# Field Papers

Ward\_28\_4

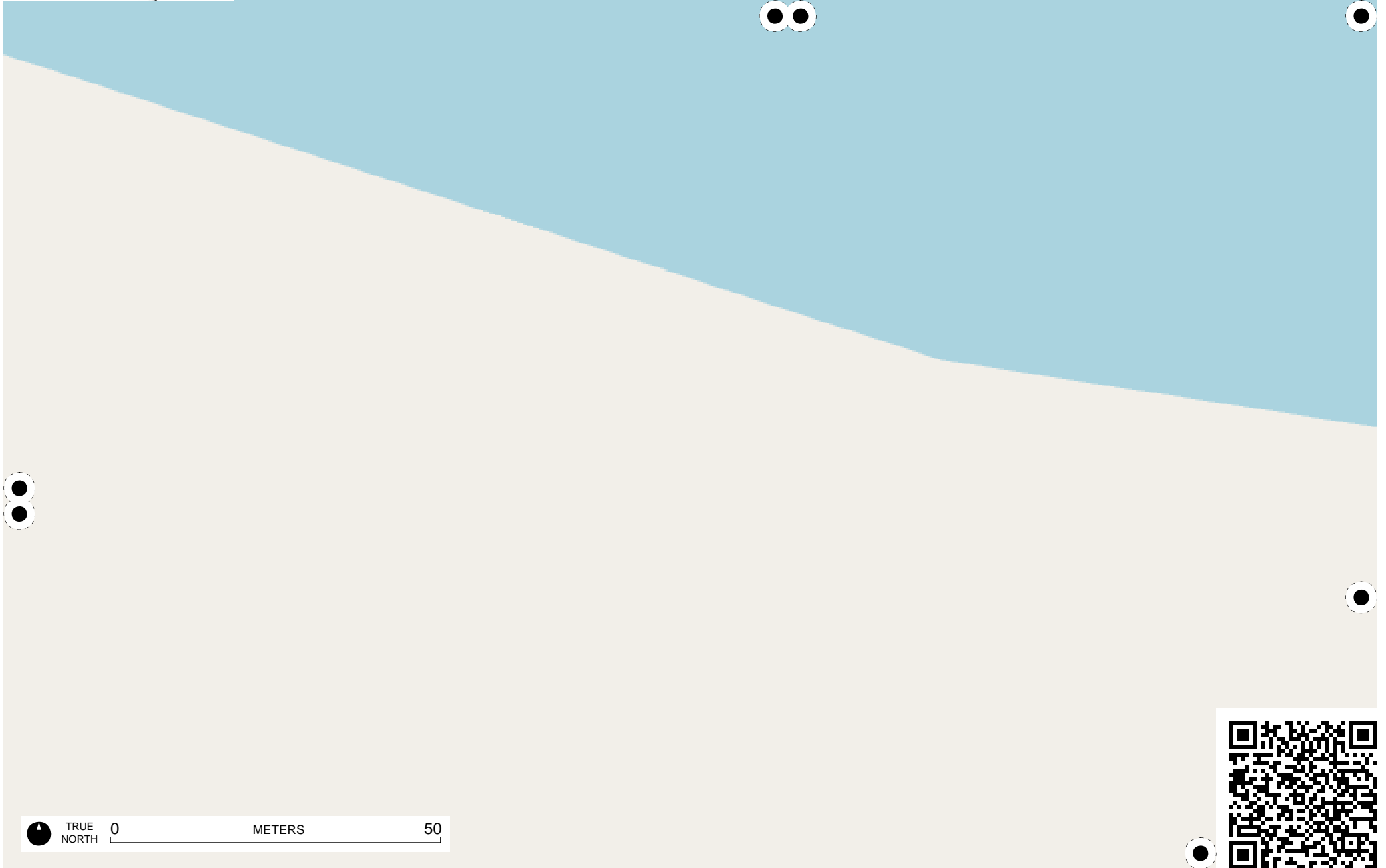
<http://fieldpapers.org/atlas/4c5w41um/G2>



# Field Papers

Ward\_28\_4

<http://fieldpapers.org/atlas/4c5w41um/G3>



TRUE NORTH 0 METERS 50



# Field Papers

Ward\_28\_4

<http://fieldpapers.org/atlasses/4c5w41um/G4>



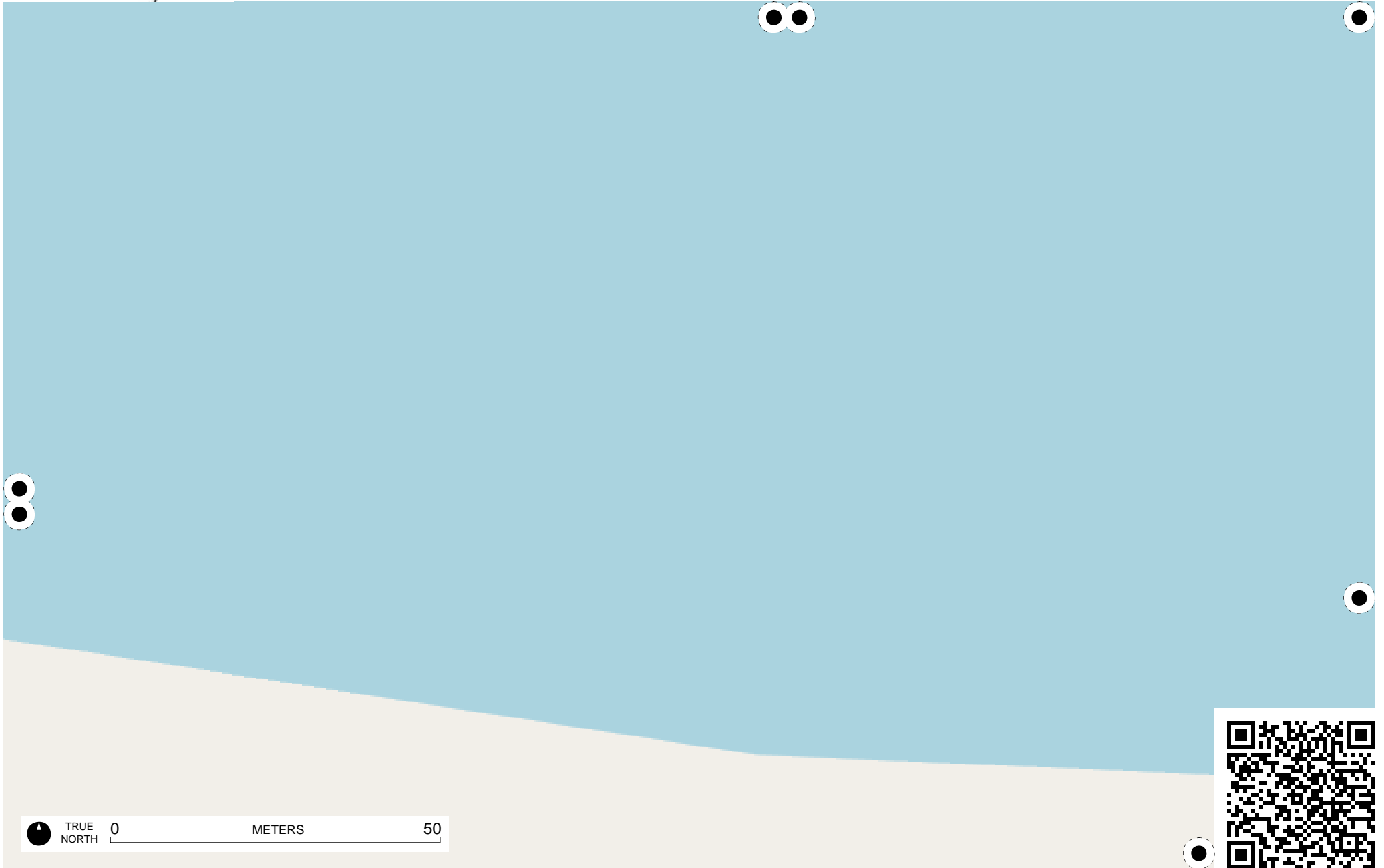
TRUE NORTH 0 METERS 50



# Field Papers

Ward\_28\_4

<http://fieldpapers.org/atlasses/4c5w41um/G5>




TRUE NORTH 0 50 METERS



# Field Papers

Ward\_28\_4

<http://fieldpapers.org/atlas/4c5w41um/G6>



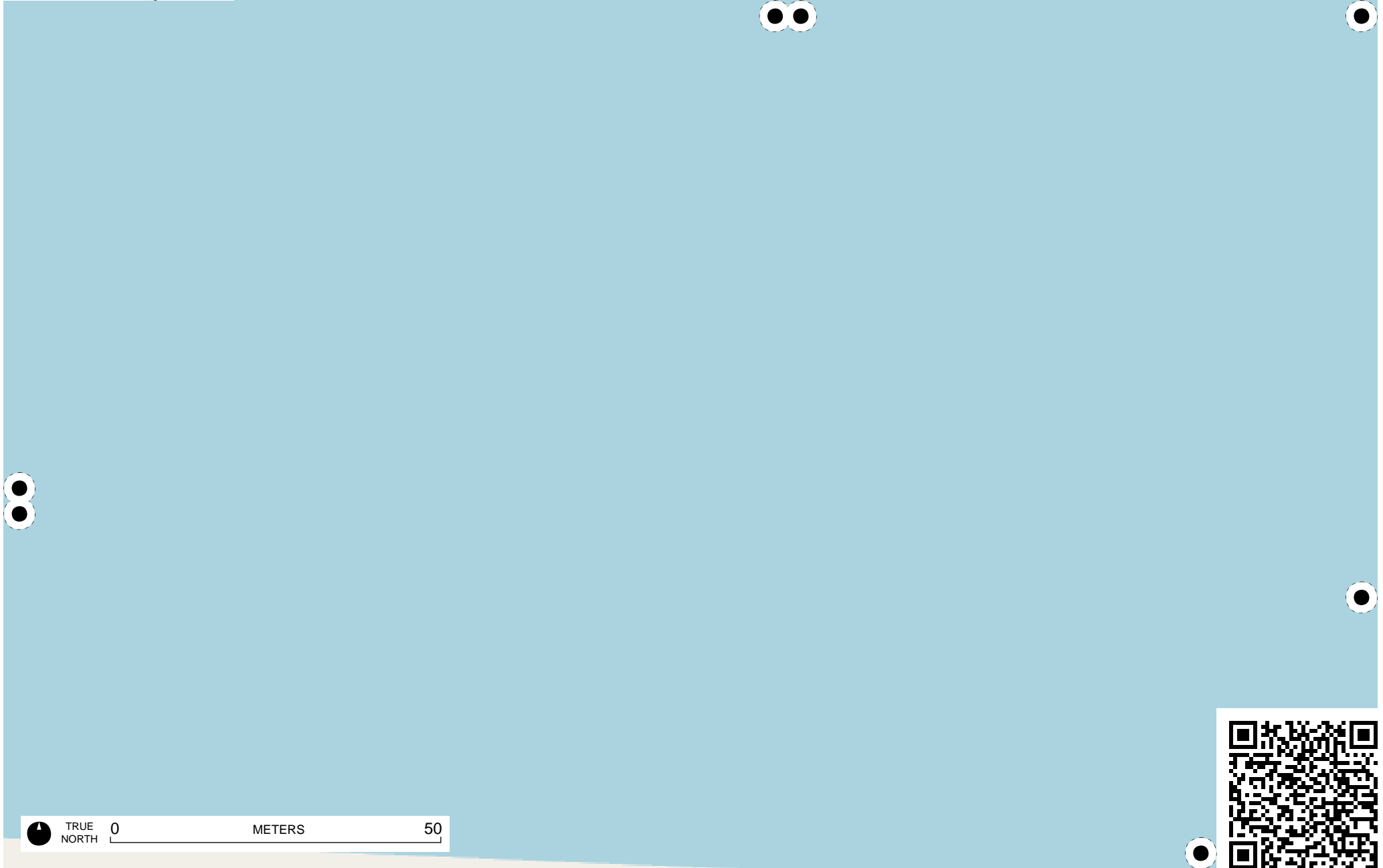
TRUE NORTH 0 METERS 50



# Field Papers

Ward\_28\_4

<http://fieldpapers.org/atlas/4c5w41um/G7>



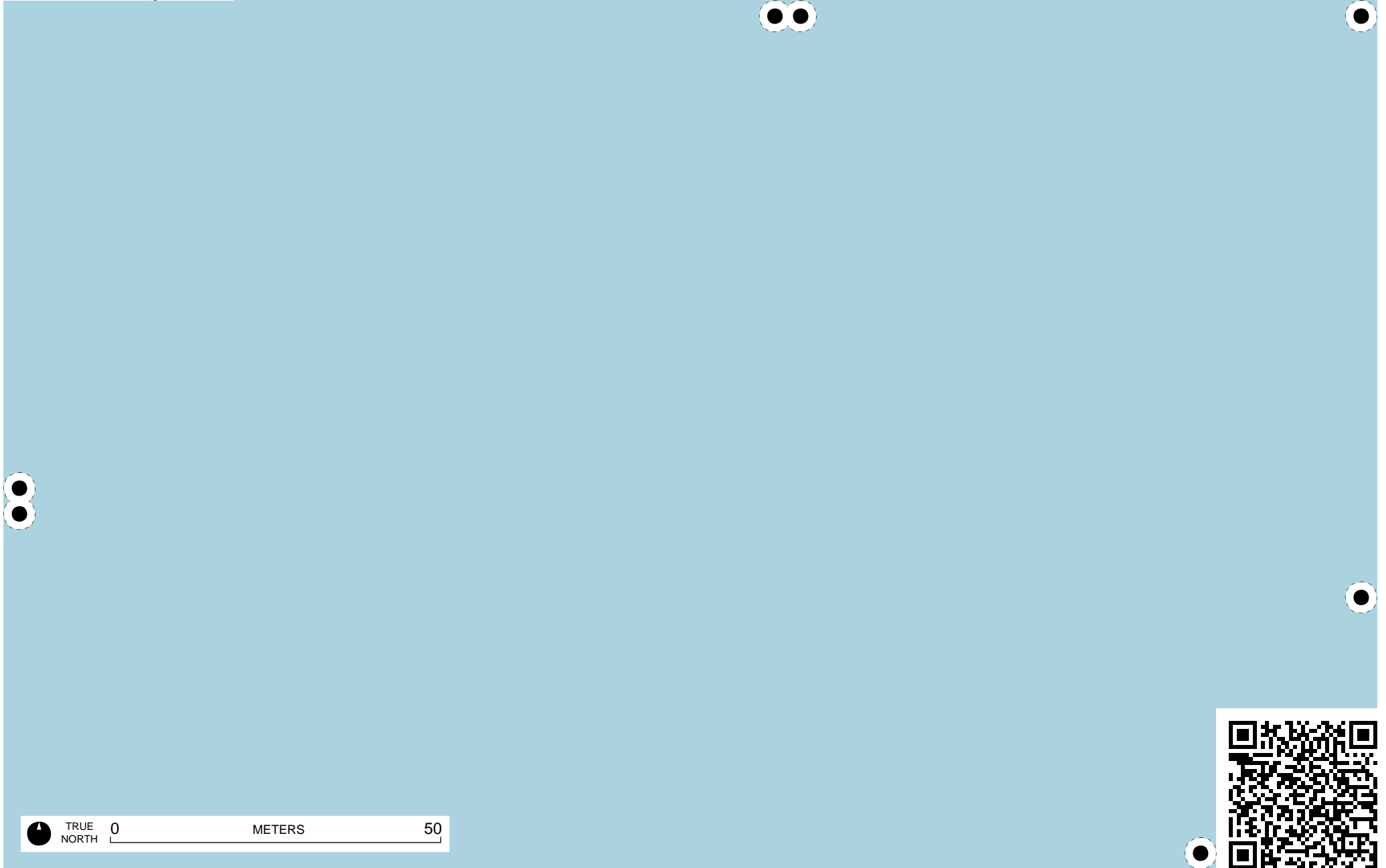
TRUE NORTH 0 METERS 50



# Field Papers

Ward\_28\_4

<http://fieldpapers.org/atlas/4c5w41um/G8>



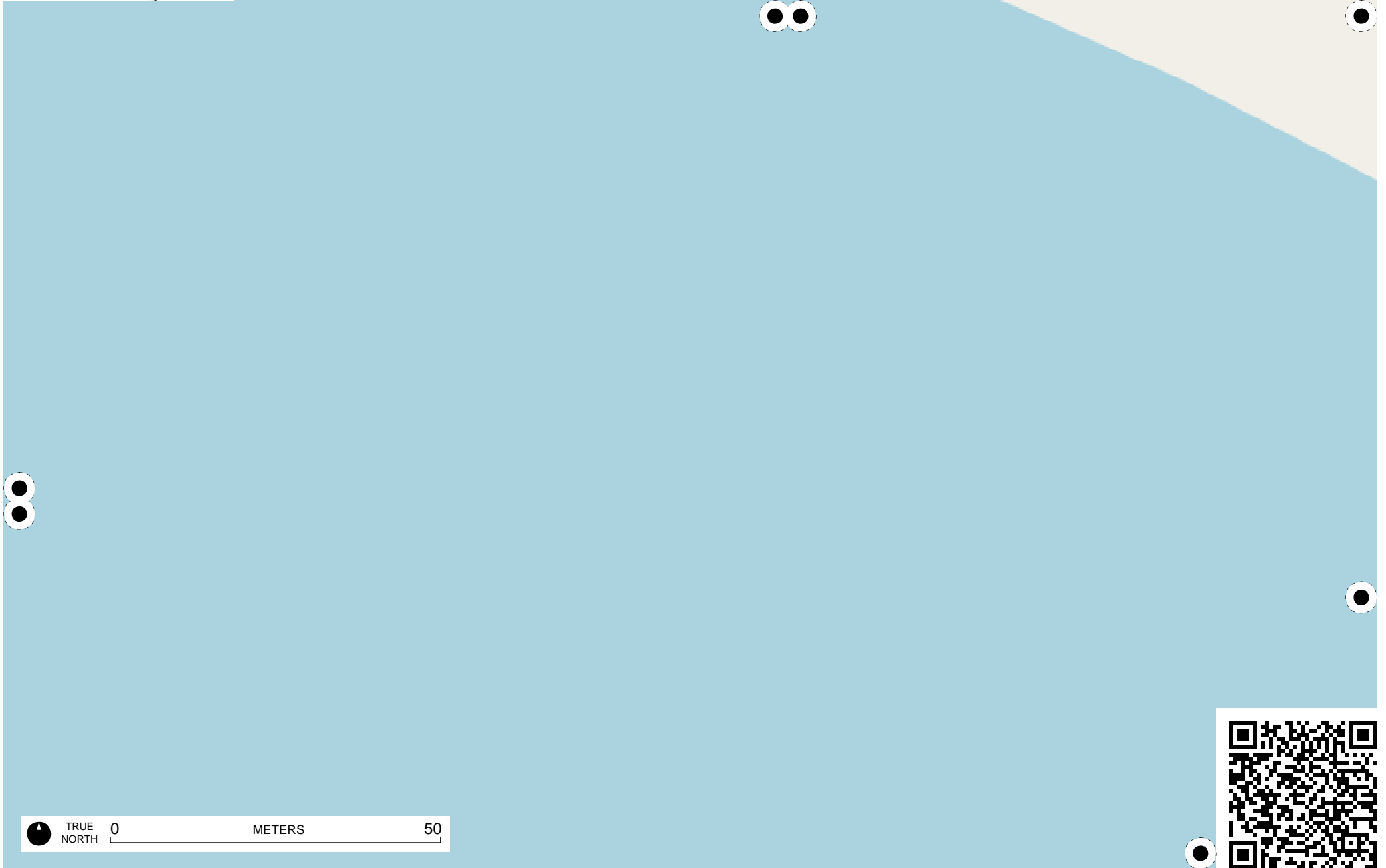
TRUE NORTH 0 METERS 50



# Field Papers

Ward\_28\_4

<http://fieldpapers.org/atlas/4c5w41um/G9>



TRUE NORTH 0 METERS 50

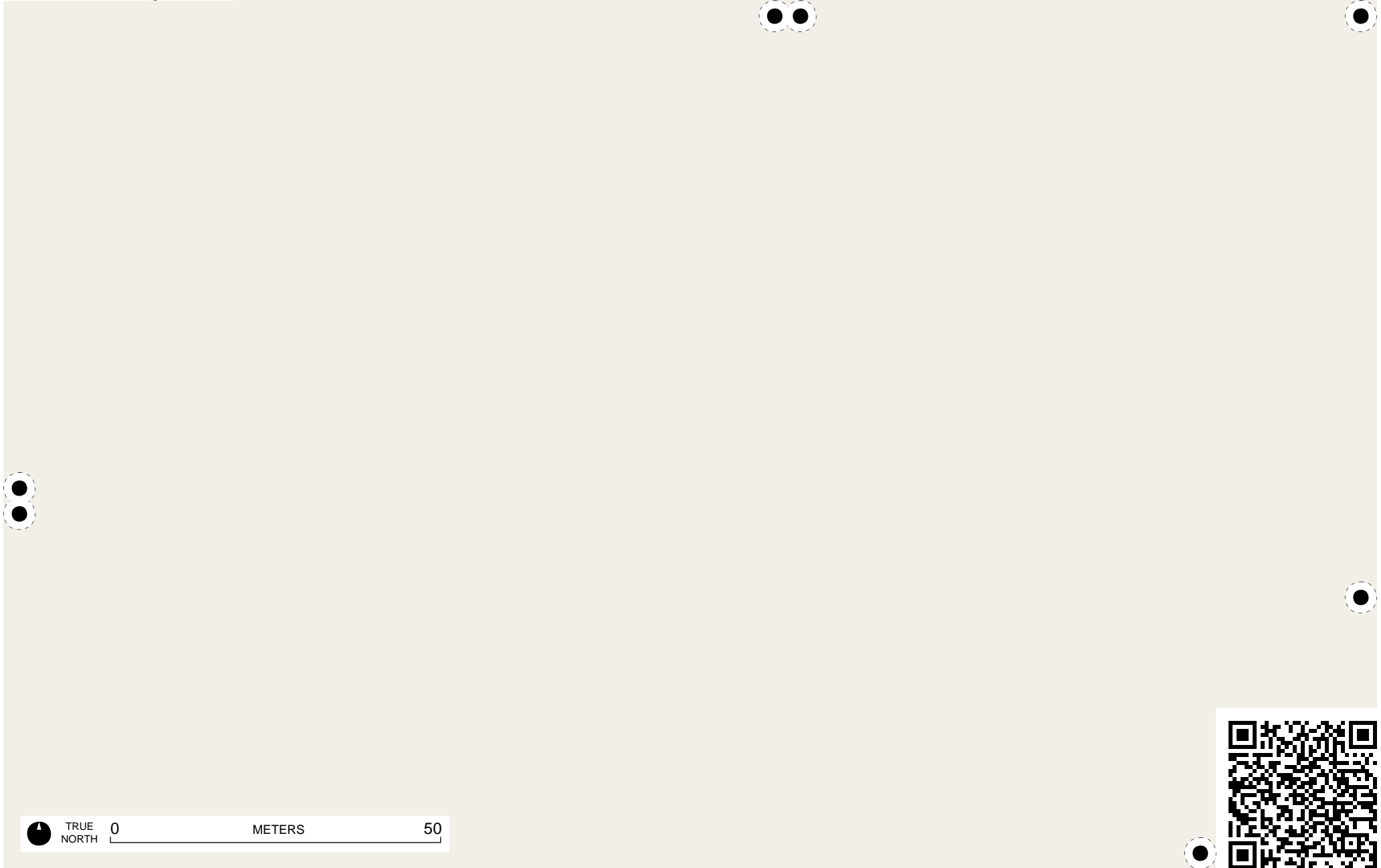




# Field Papers

Ward\_28\_4

<http://fieldpapers.org/atlas/4c5w41um/H1>



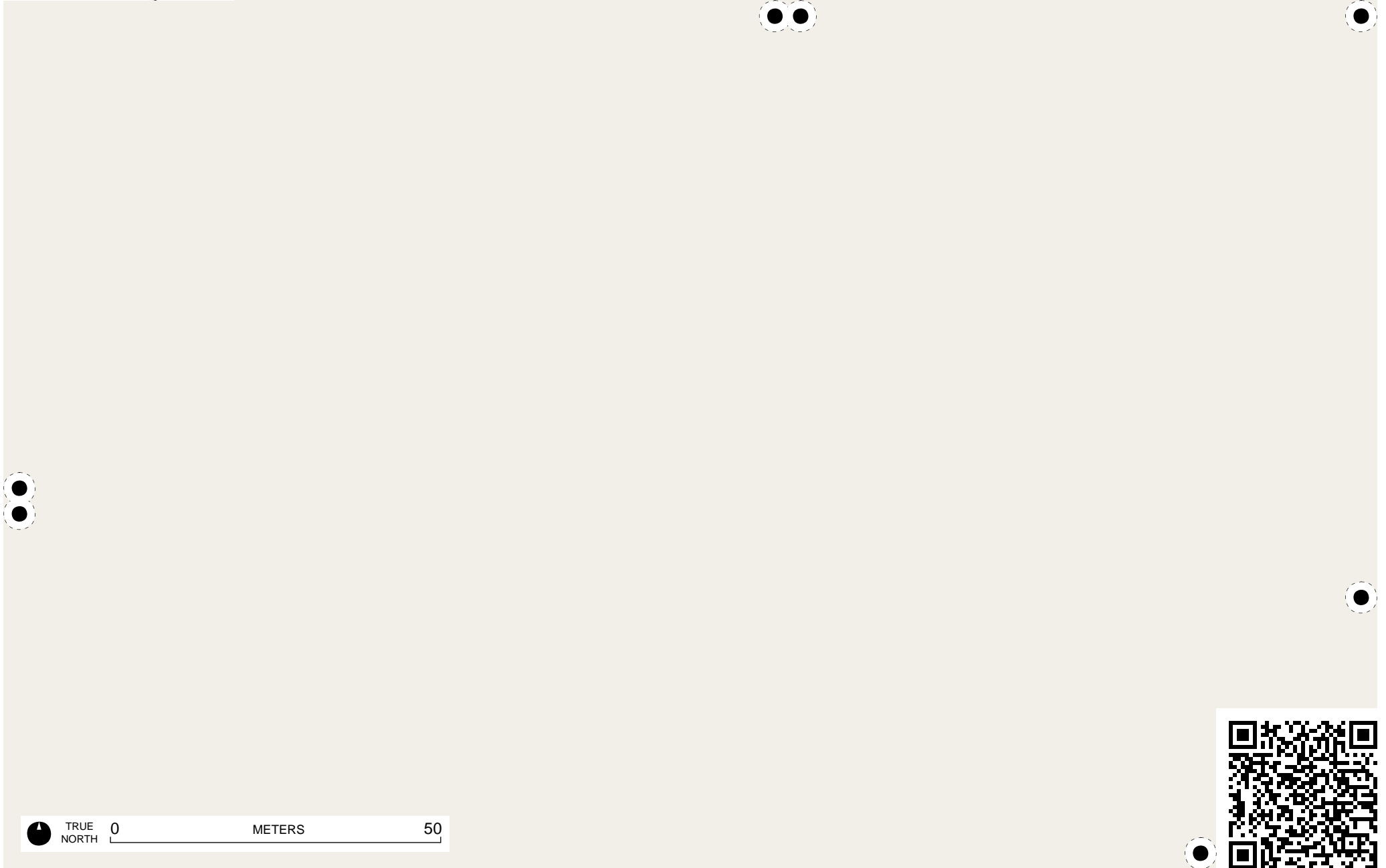
TRUE NORTH 0 METERS 50



# Field Papers

Ward\_28\_4

<http://fieldpapers.org/atlasses/4c5w41um/H2>



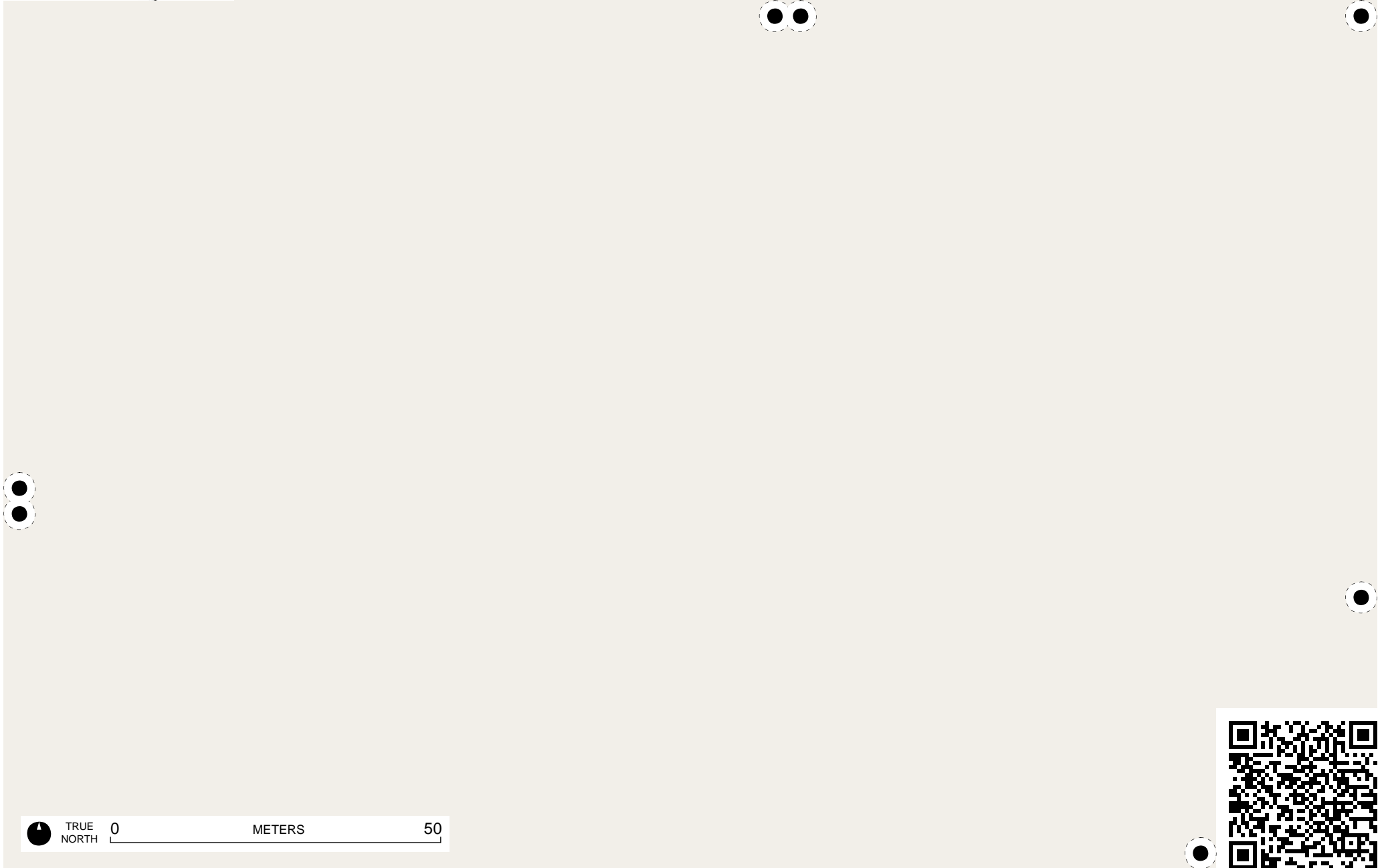
TRUE NORTH 0 METERS 50



# Field Papers

Ward\_28\_4

<http://fieldpapers.org/atlas/4c5w41um/H3>



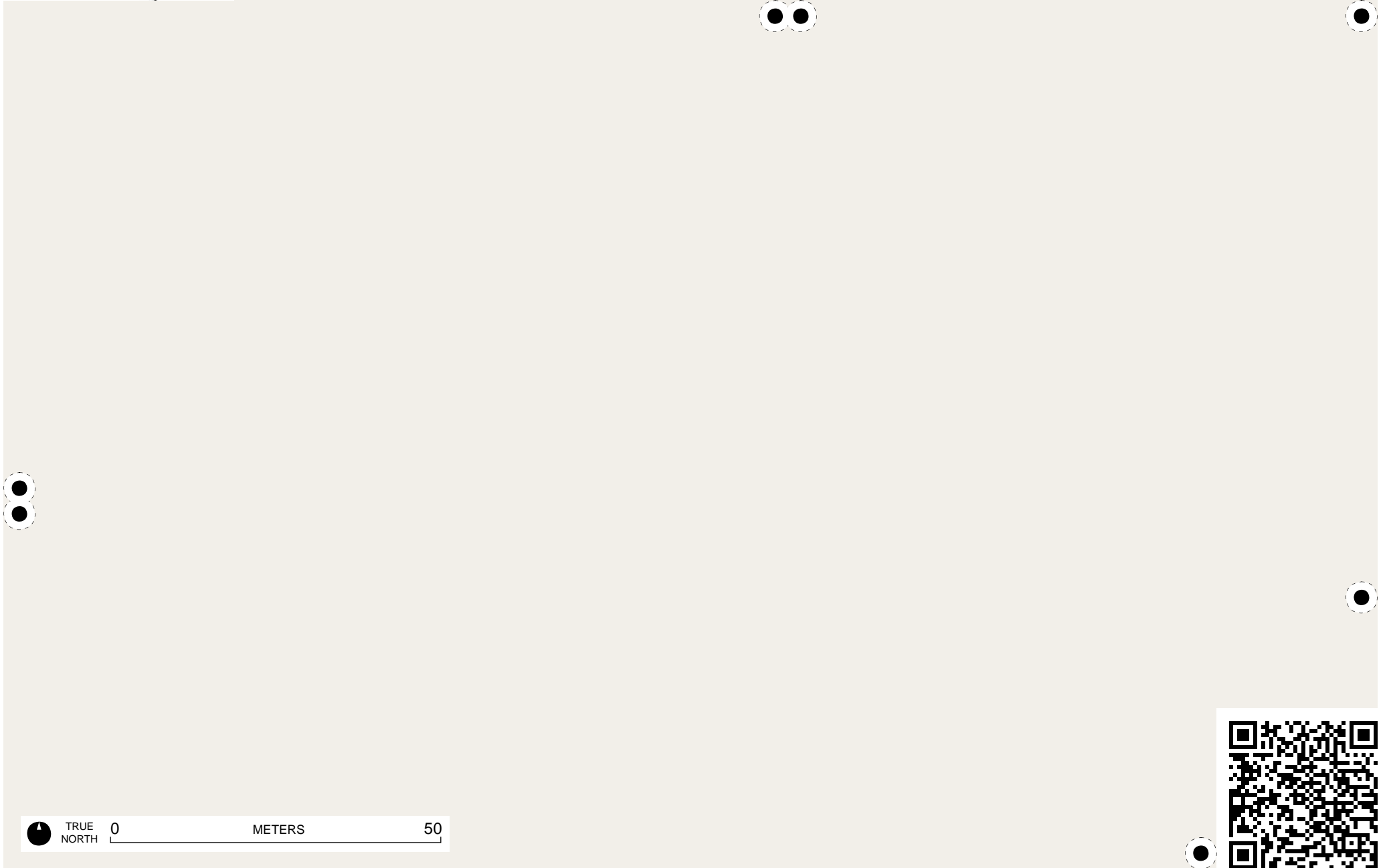
TRUE NORTH 0 METERS 50



# Field Papers

Ward\_28\_4

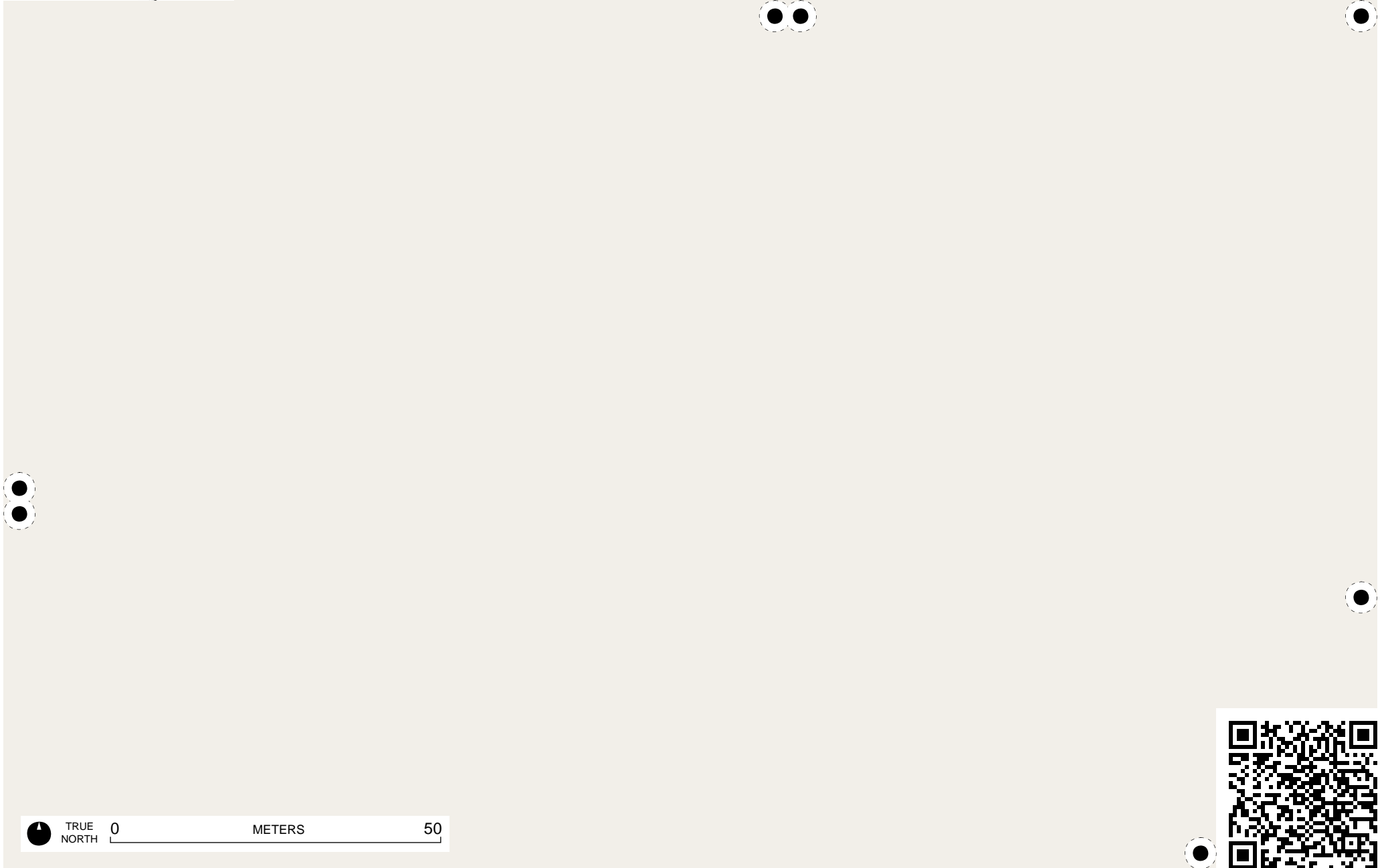
<http://fieldpapers.org/atlas/4c5w41um/H4>



# Field Papers

Ward\_28\_4

<http://fieldpapers.org/atlas/4c5w41um/H5>



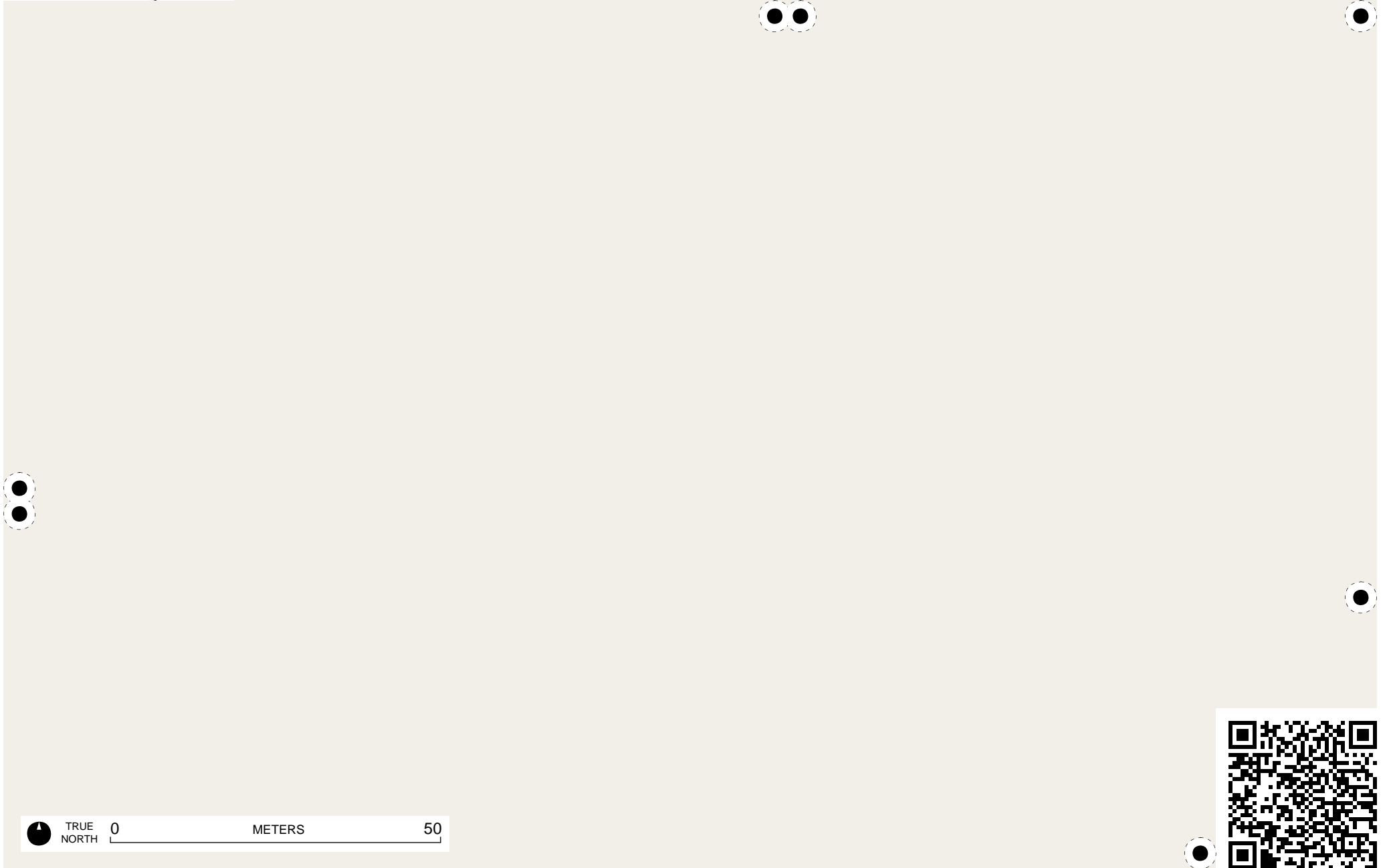
TRUE NORTH 0 METERS 50



# Field Papers

Ward\_28\_4

<http://fieldpapers.org/atlas/4c5w41um/H6>



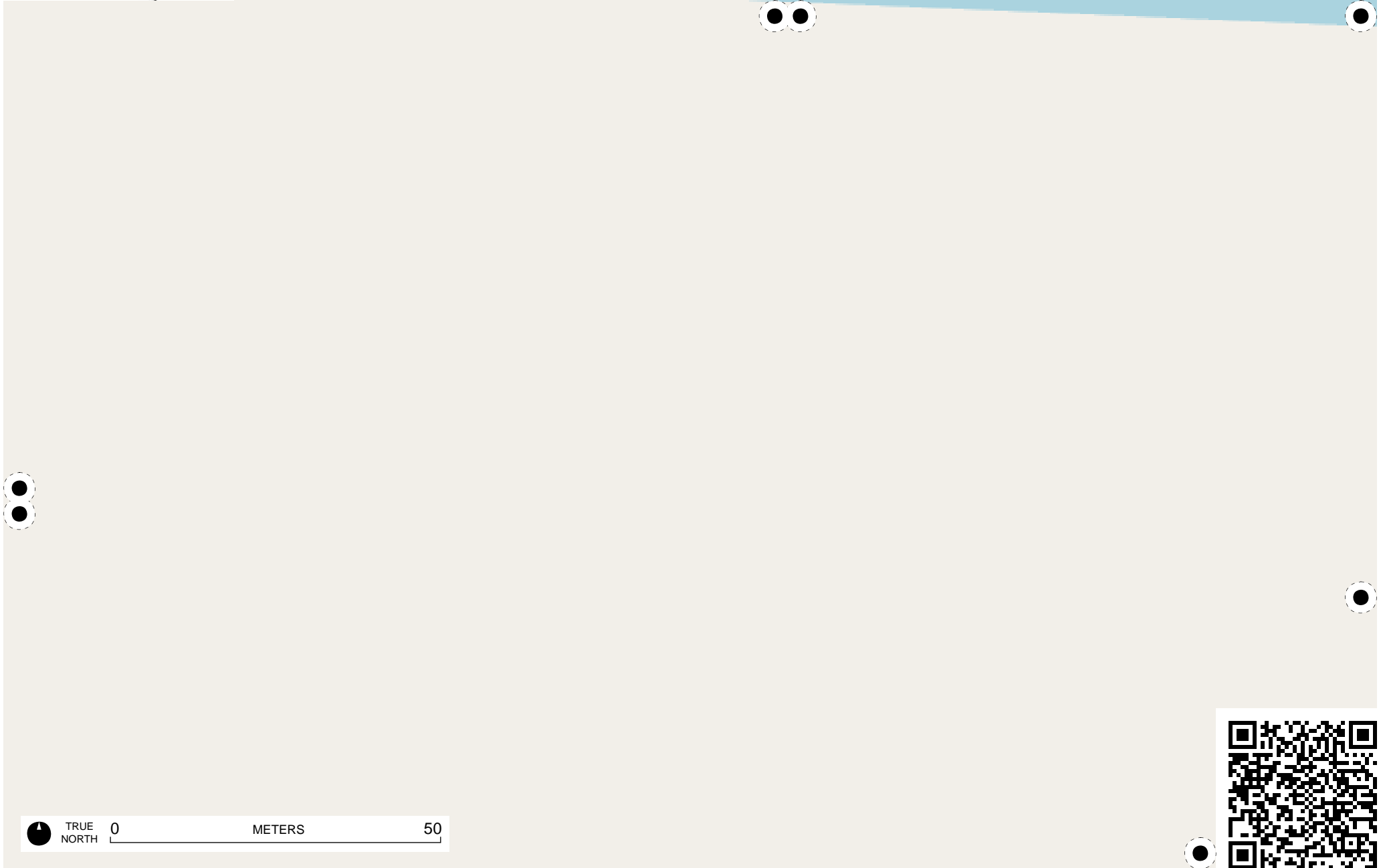
TRUE NORTH 0 METERS 50



# Field Papers

Ward\_28\_4

<http://fieldpapers.org/atlas/4c5w41um/H7>



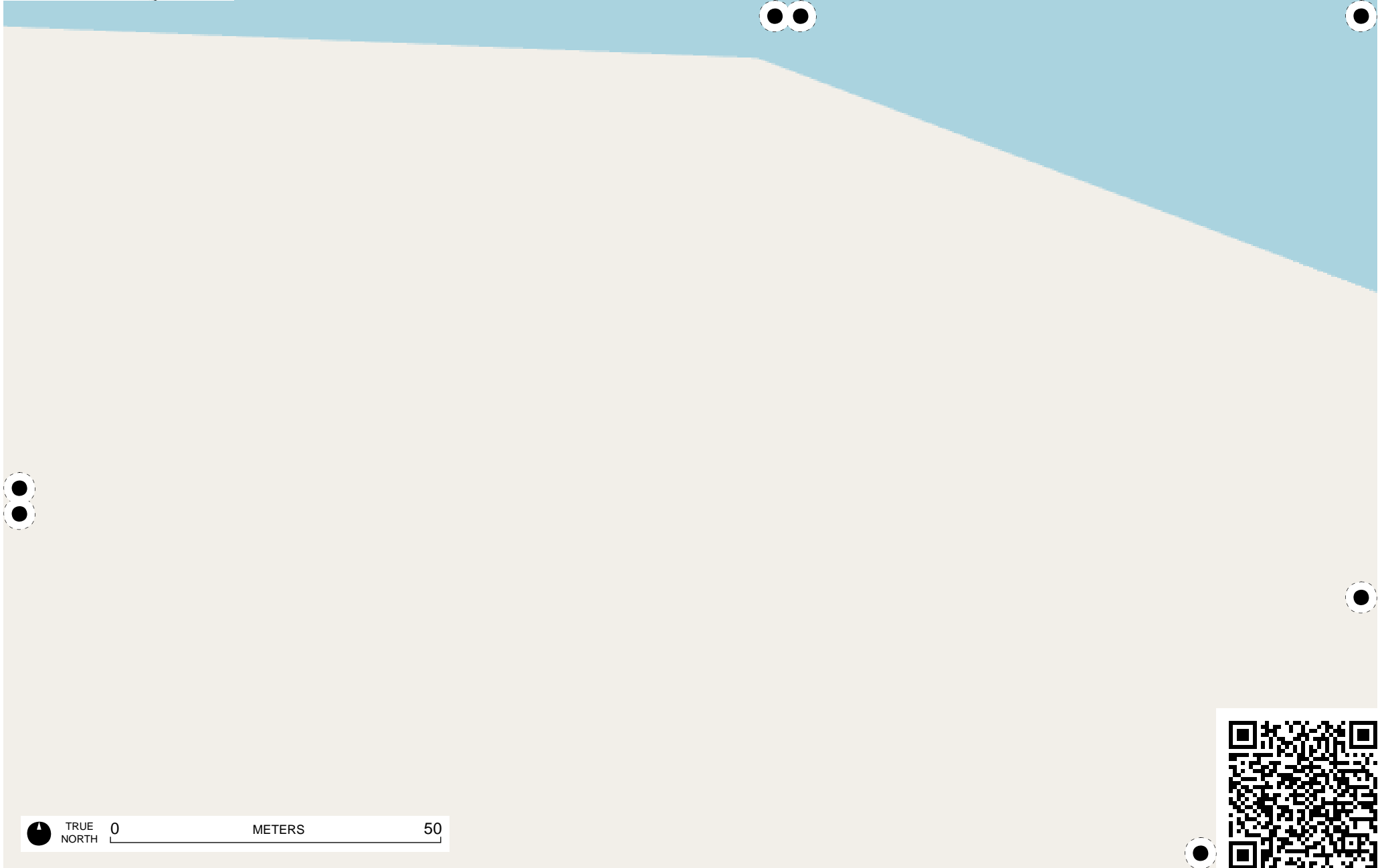
TRUE NORTH 0 METERS 50



# Field Papers

Ward\_28\_4

<http://fieldpapers.org/atlas/4c5w41um/H8>



TRUE NORTH 0 METERS 50

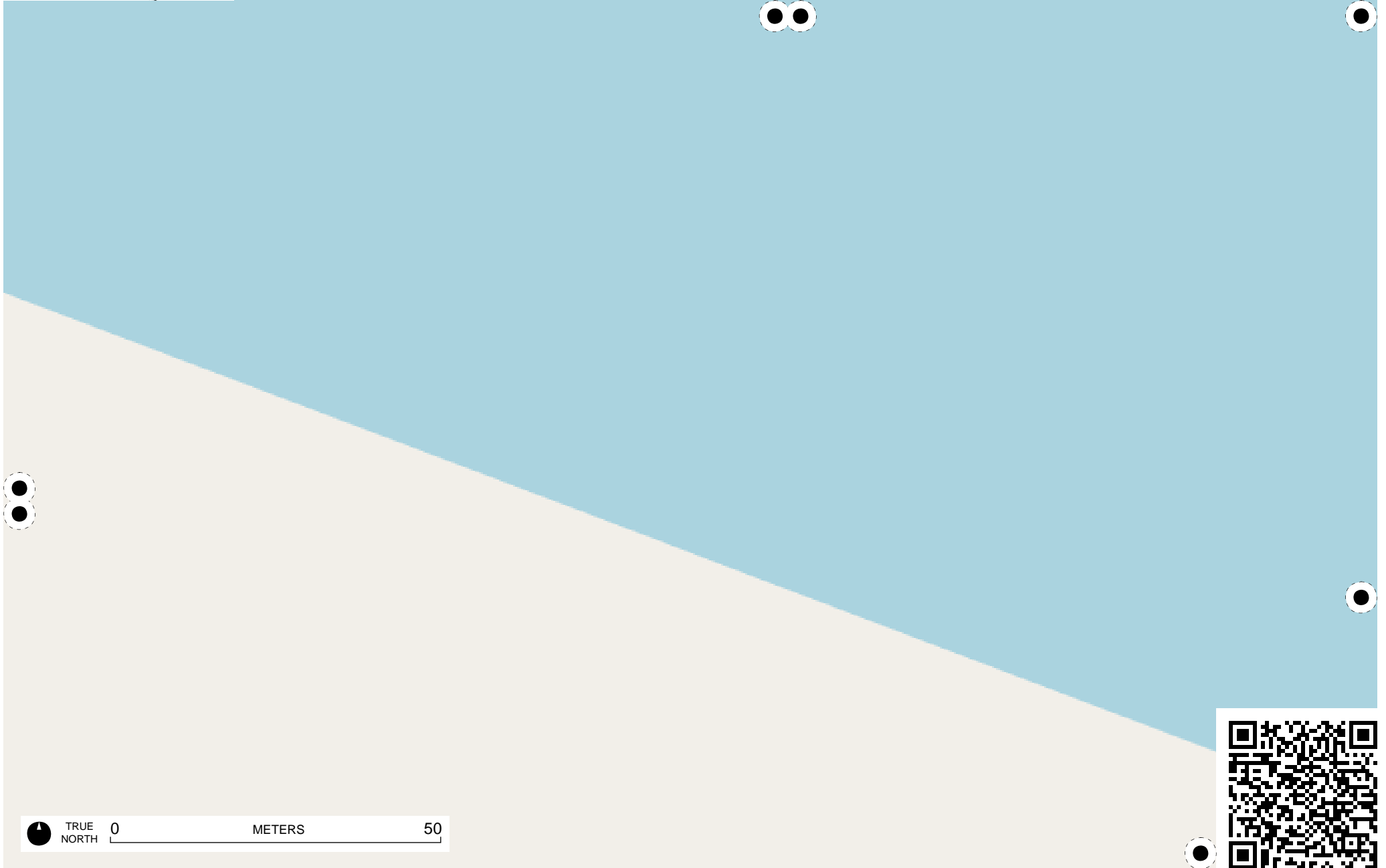




# Field Papers

Ward\_28\_4

<http://fieldpapers.org/atlas/4c5w41um/H9>



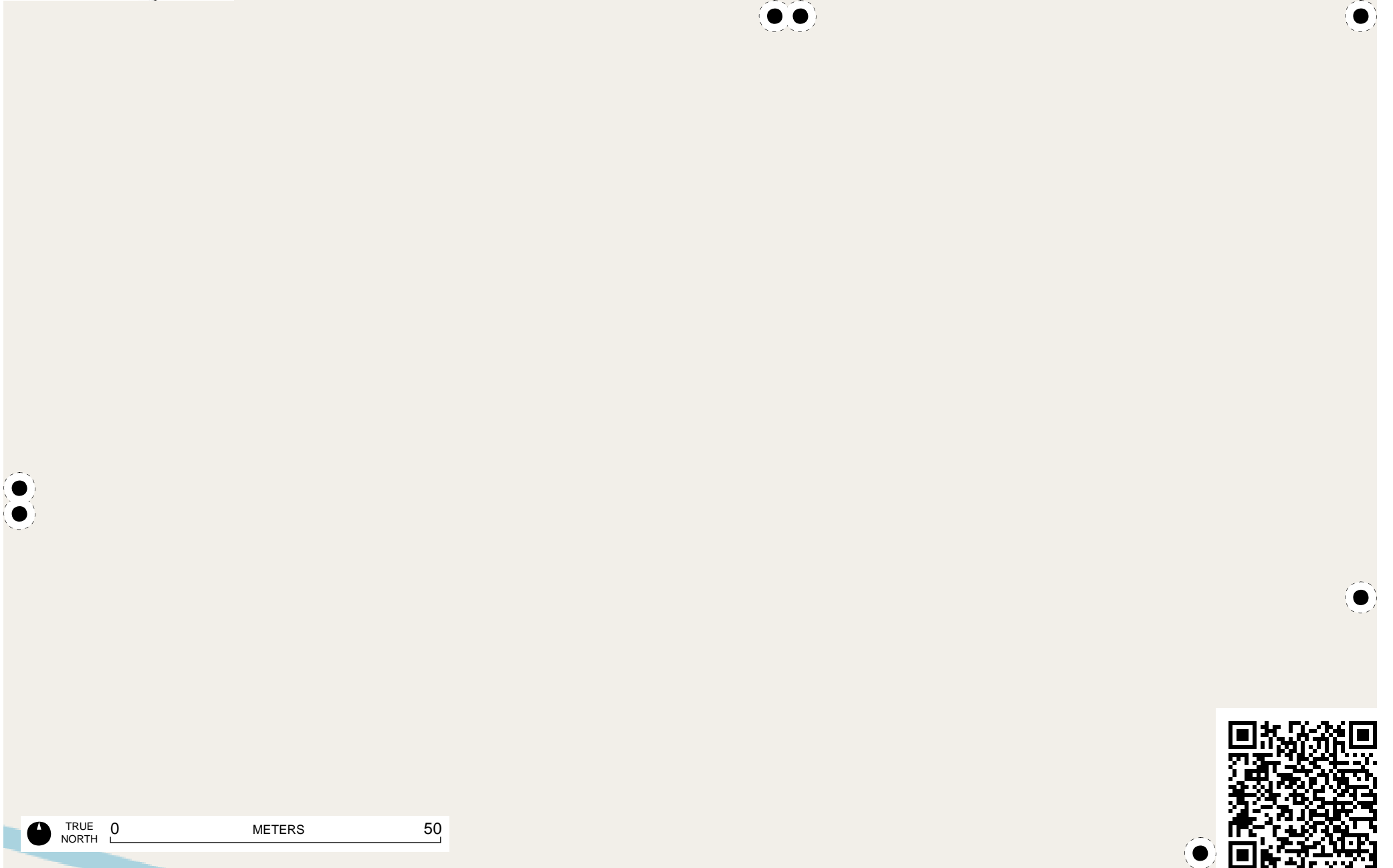
TRUE NORTH 0 METERS 50



# Field Papers

Ward\_28\_4

<http://fieldpapers.org/atlasses/4c5w41um/l1>



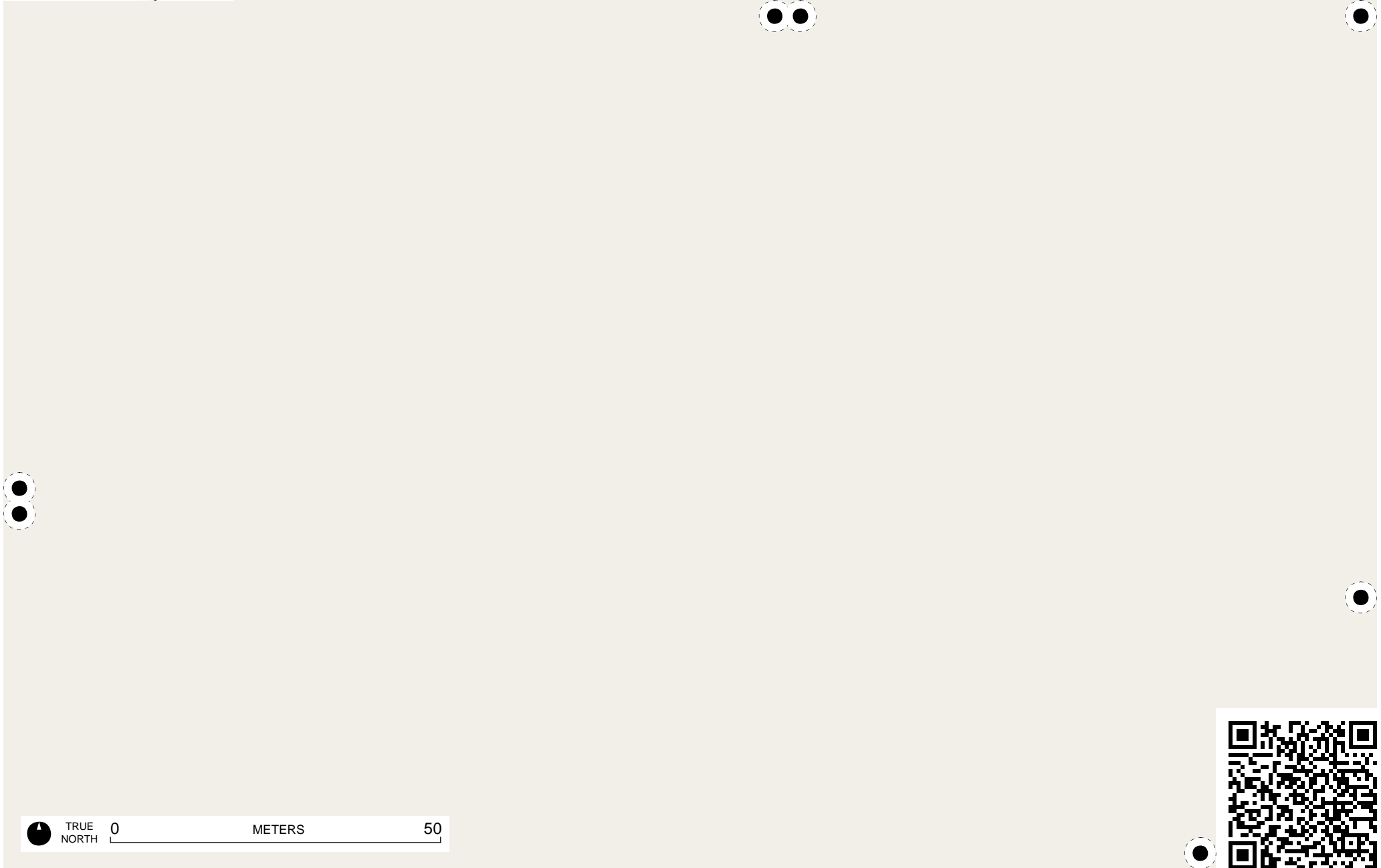
TRUE NORTH 0 METERS 50



# Field Papers

Ward\_28\_4

<http://fieldpapers.org/atlasses/4c5w41um/l2>



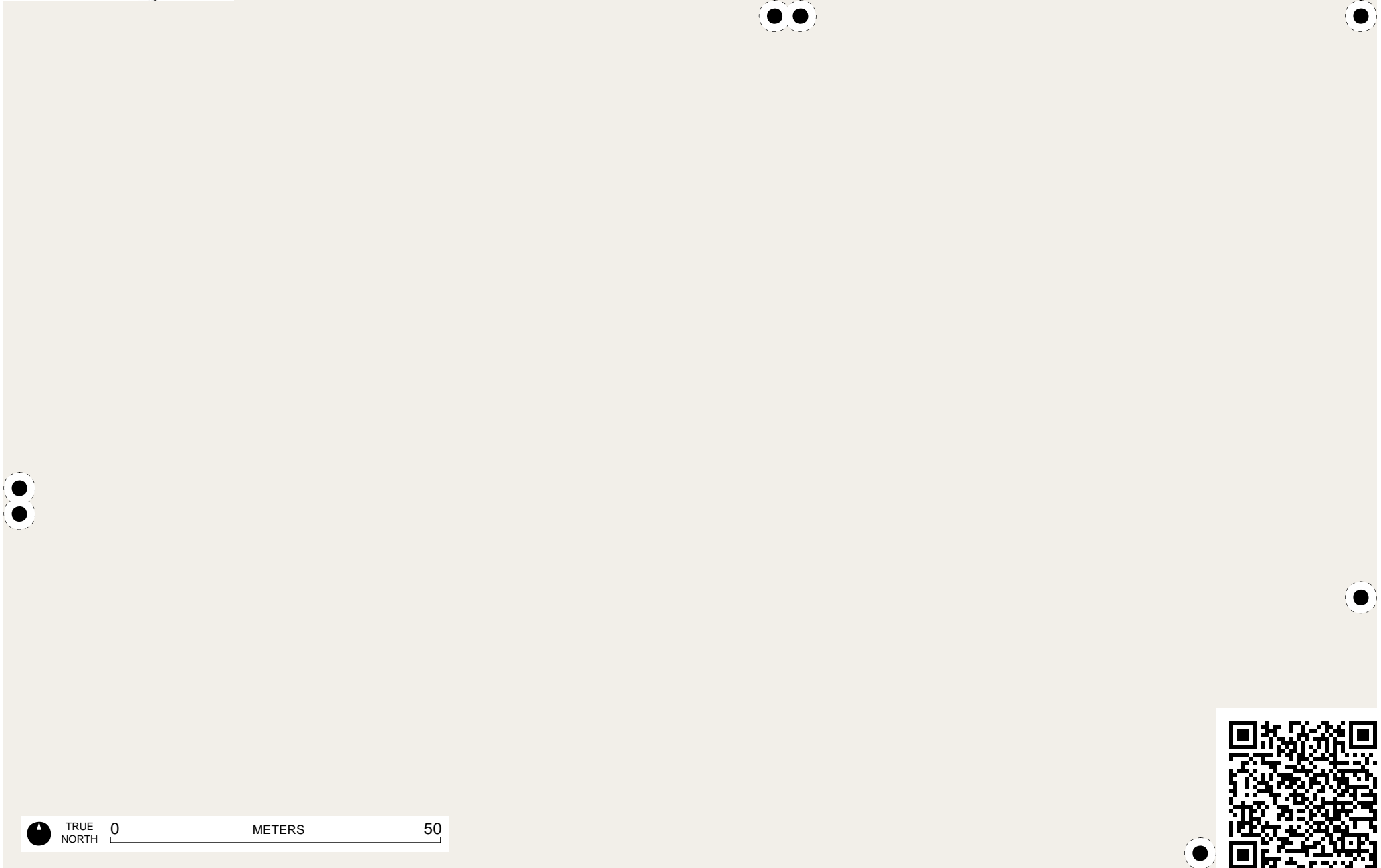
TRUE NORTH 0 METERS 50



# Field Papers

Ward\_28\_4

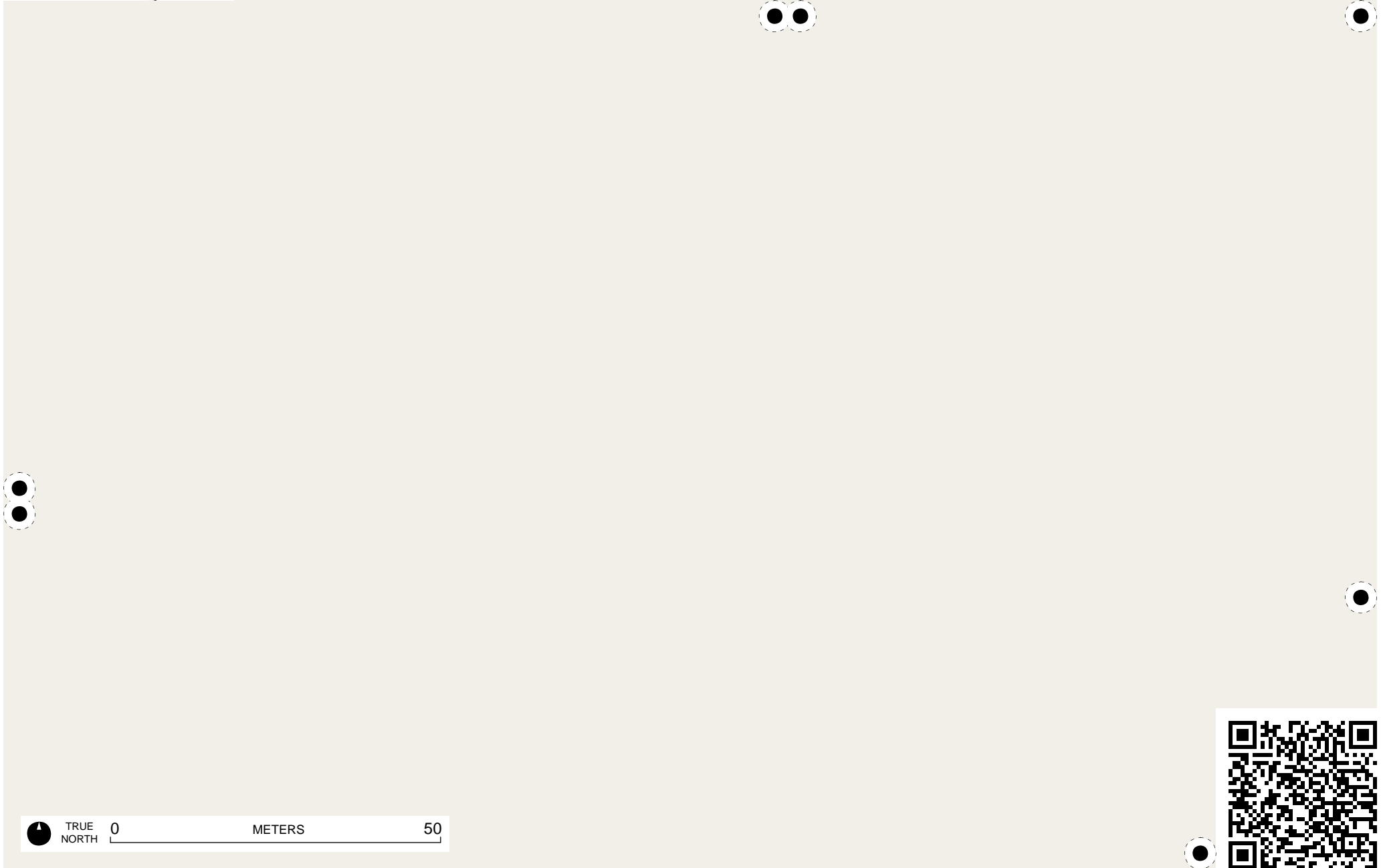
<http://fieldpapers.org/atlasses/4c5w41um/l3>



# Field Papers

Ward\_28\_4

<http://fieldpapers.org/atlasses/4c5w41um/14>



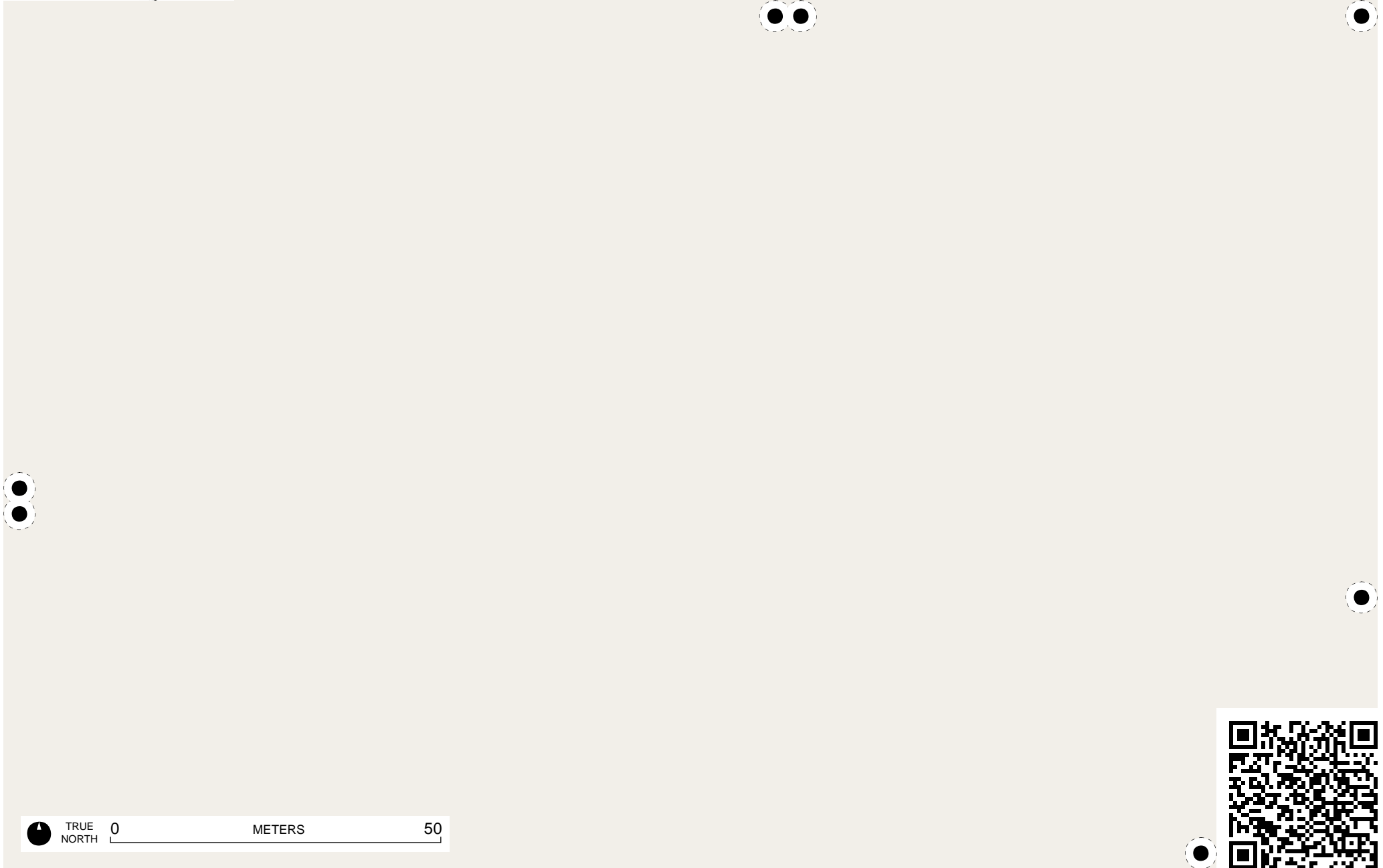
TRUE NORTH 0 METERS 50



# Field Papers

Ward\_28\_4

<http://fieldpapers.org/atlasses/4c5w41um/l5>



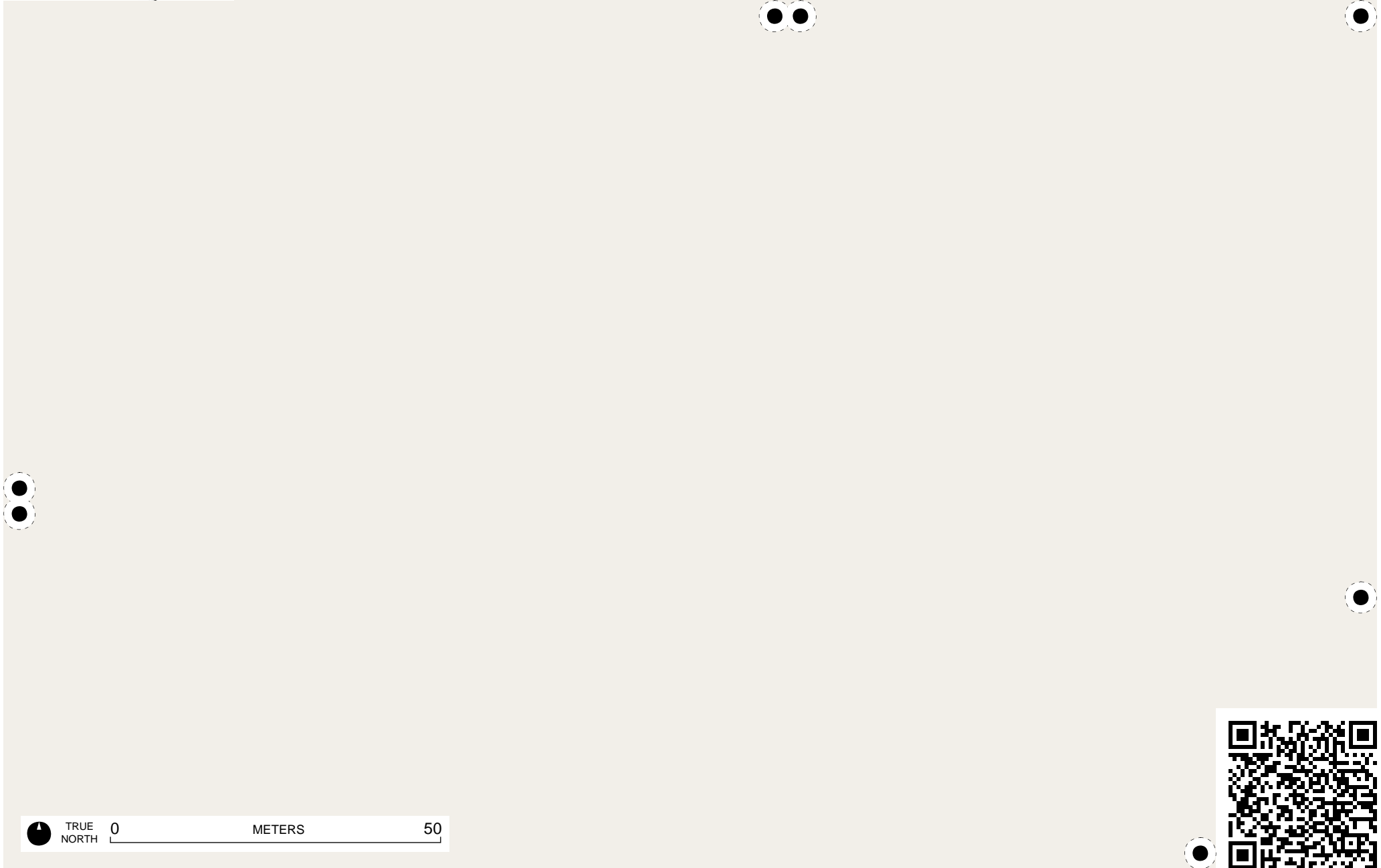
TRUE NORTH 0 METERS 50



# Field Papers

Ward\_28\_4

<http://fieldpapers.org/atlasses/4c5w41um/l6>



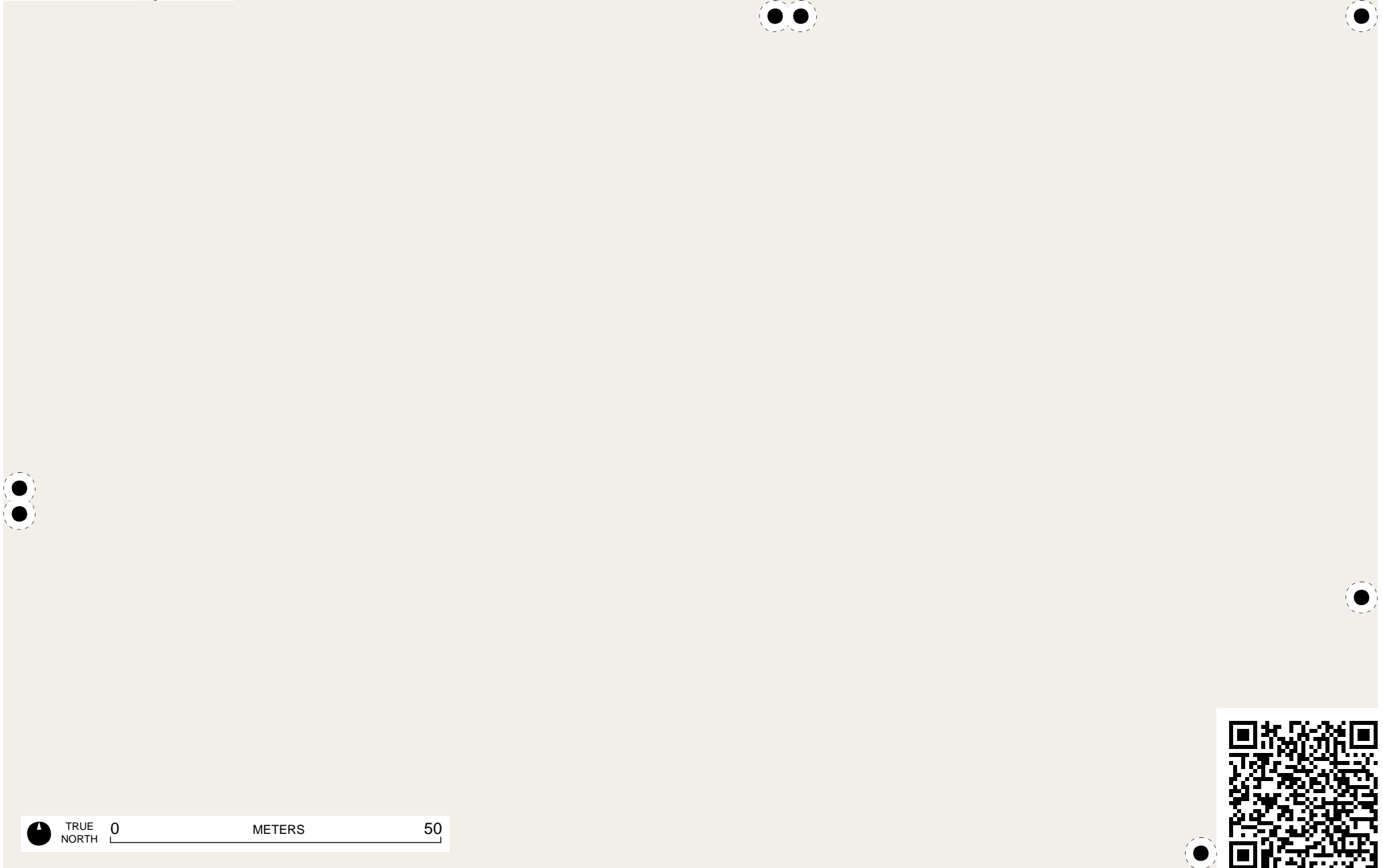
TRUE NORTH 0 METERS 50



# Field Papers

Ward\_28\_4

<http://fieldpapers.org/atlasses/4c5w41um/l7>



TRUE NORTH 0 METERS 50

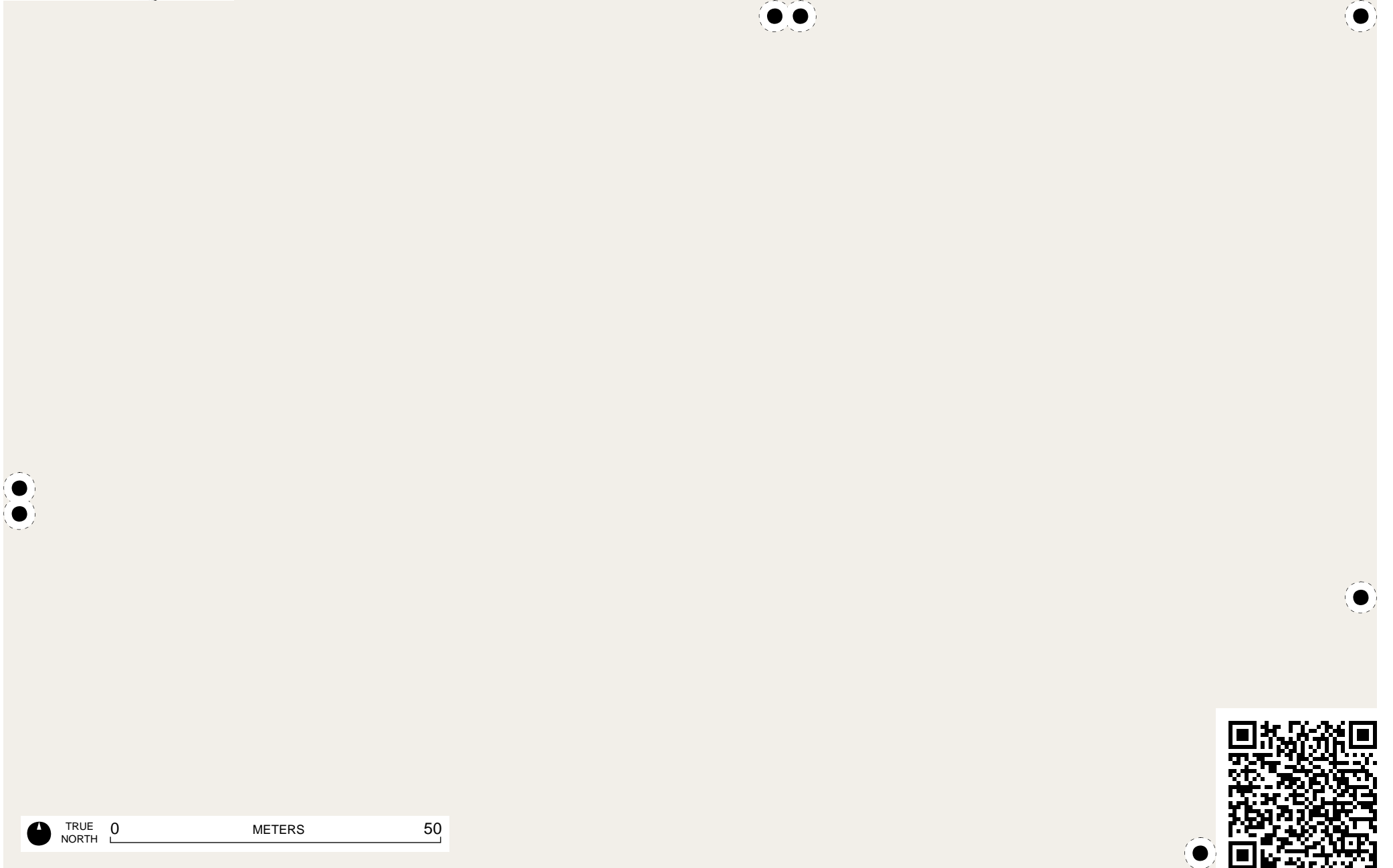




# Field Papers

Ward\_28\_4

<http://fieldpapers.org/atlasses/4c5w41um/l8>



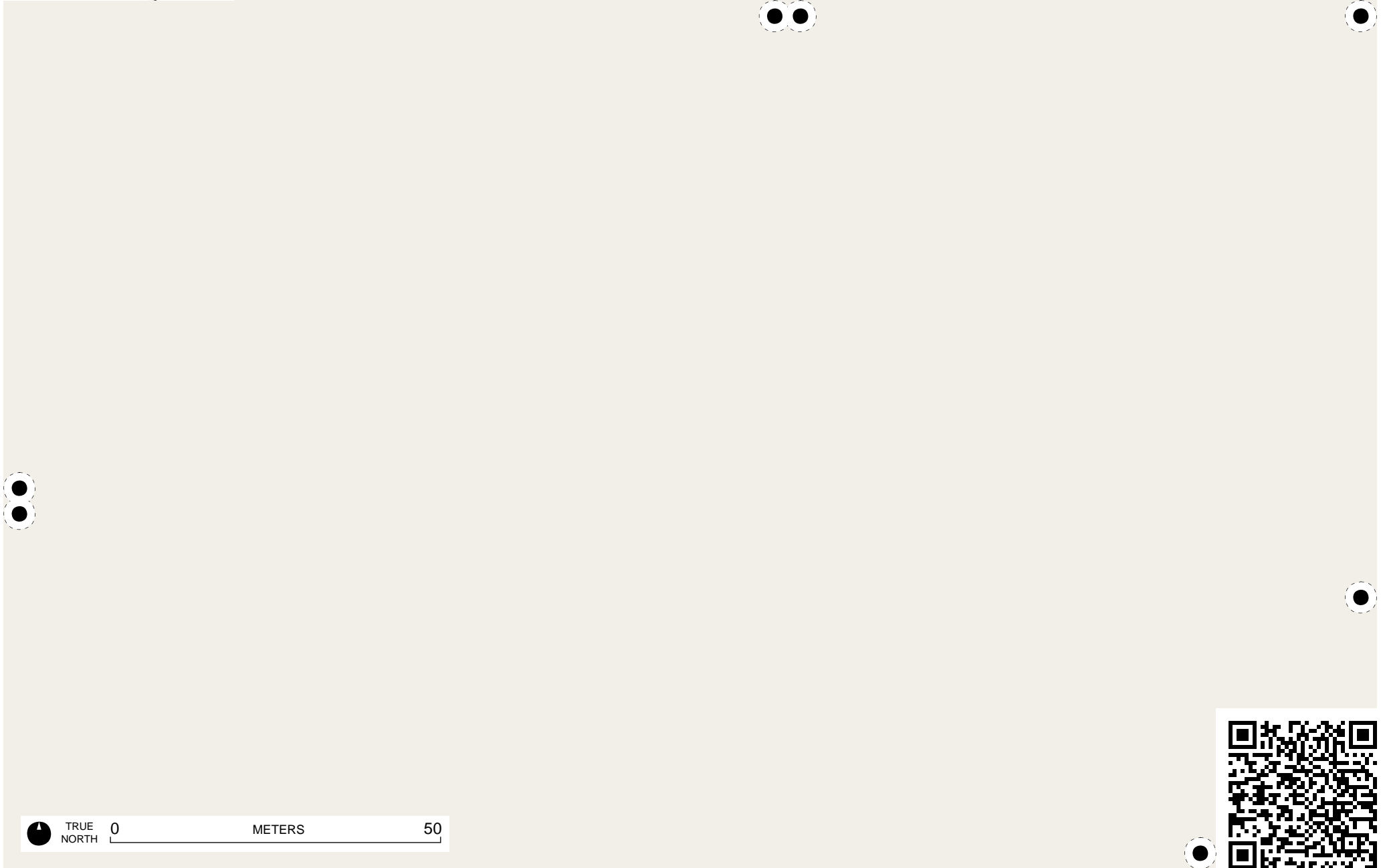
TRUE NORTH 0 METERS 50



# Field Papers

Ward\_28\_4

<http://fieldpapers.org/atlasses/4c5w41um/l9>



TRUE NORTH 0 METERS 50

