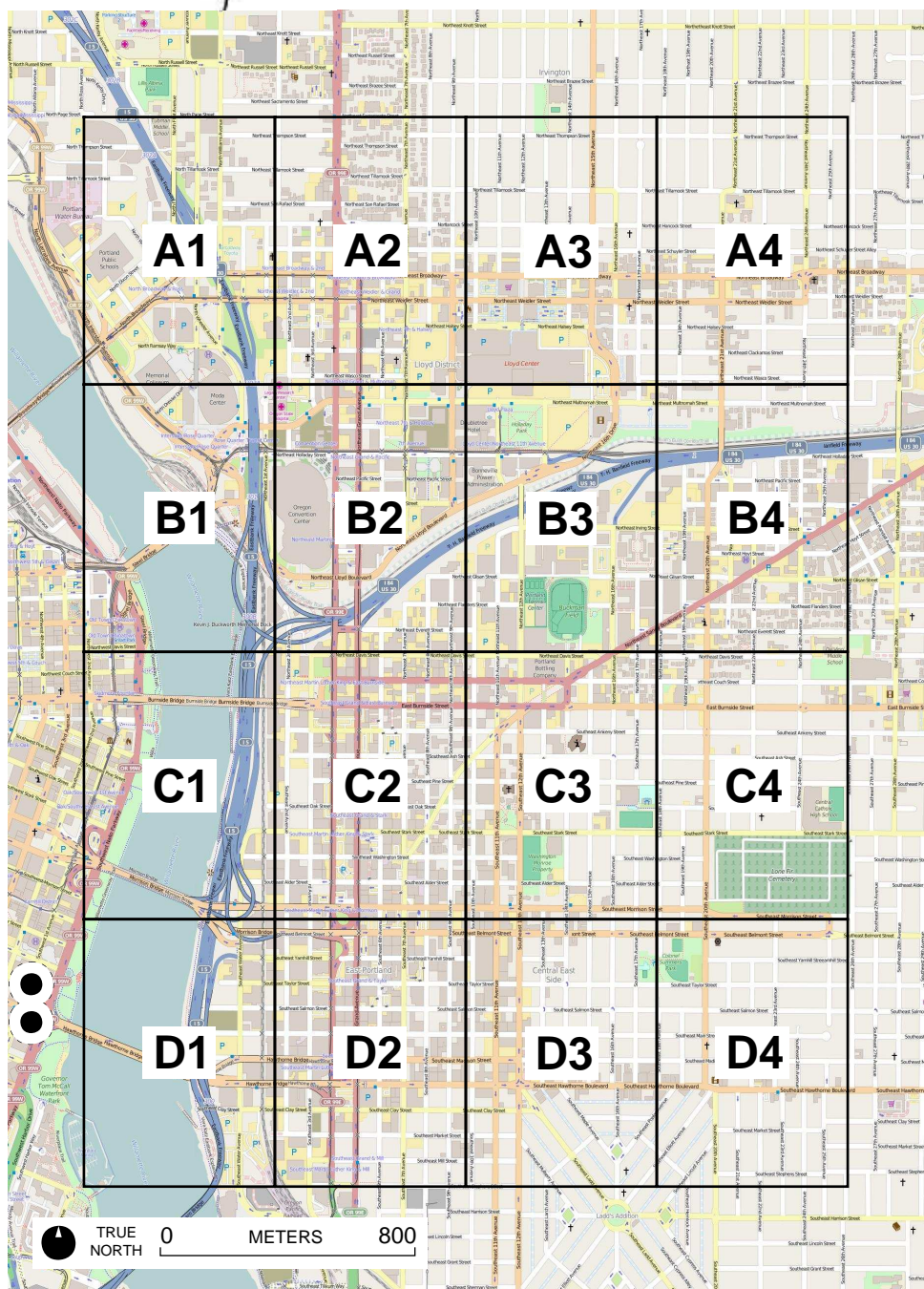


# Field Papers

<http://fieldpapers.org/atlasses/4b6h1gm2/i>



Mark Points of Interest (POI)

Photograph artwork and upload to either Flickr or mapillary.org

Upload marked-up notes to fieldpapers.org

Review and Map POI. Email [pdx-osgeo@googlegroups.com](mailto:pdx-osgeo@googlegroups.com) for help using OpenStreetMap Editors

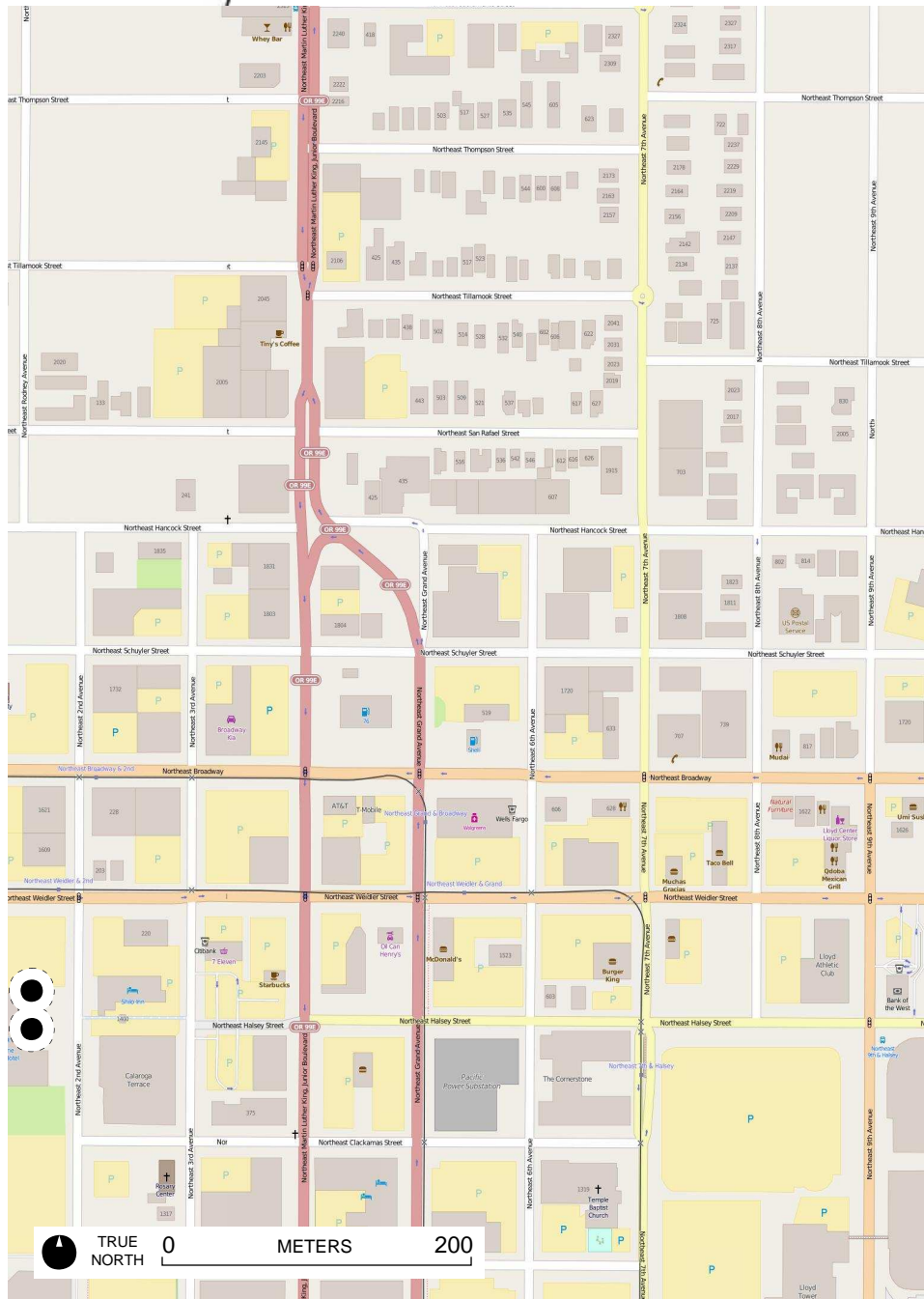


Mark Points of Interest (POI)  
 Photograph artwork and upload to either Flickr or mapillary.org  
 Upload marked-up notes to fieldpapers.org  
 Review and Map POI. Email [pdx-osgeo@googlegroups.com](mailto:pdx-osgeo@googlegroups.com) for help  
 using OpenStreetMap Editors



# Field Papers

<http://fieldpapers.org/atlasses/4b6h1gm2/A2>



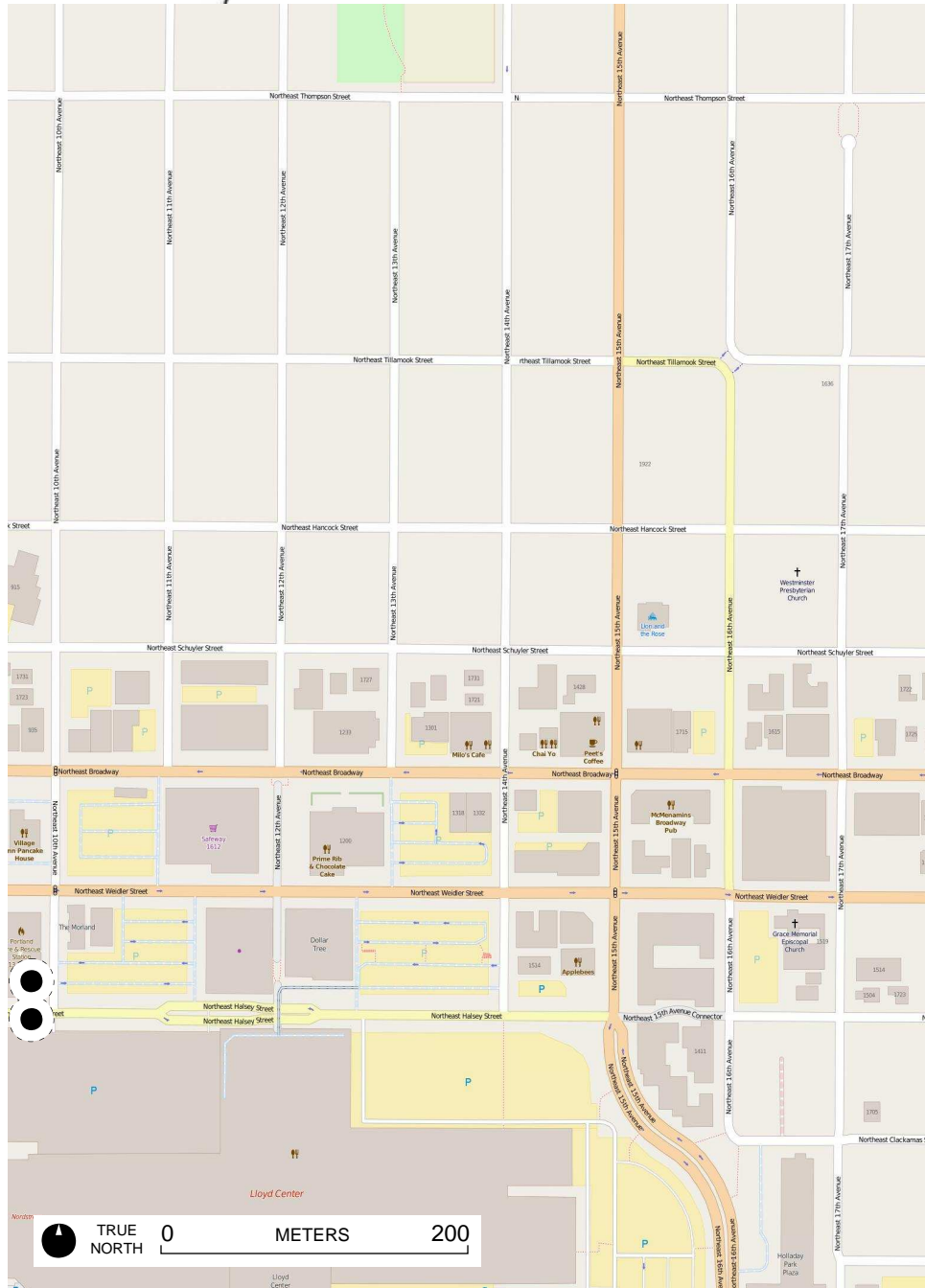
Mark Points of Interest (POI)  
Photograph artwork and upload to either Flickr or mapillary.org  
Upload marked-up notes to fieldpapers.org  
Review and Map POI. Email [pdx-osgeo@googlegroups.com](mailto:pdx-osgeo@googlegroups.com) for help  
using OpenStreetMap Editors





# Field Papers

<http://fieldpapers.org/atlasses/4b6h1gm2/A3>

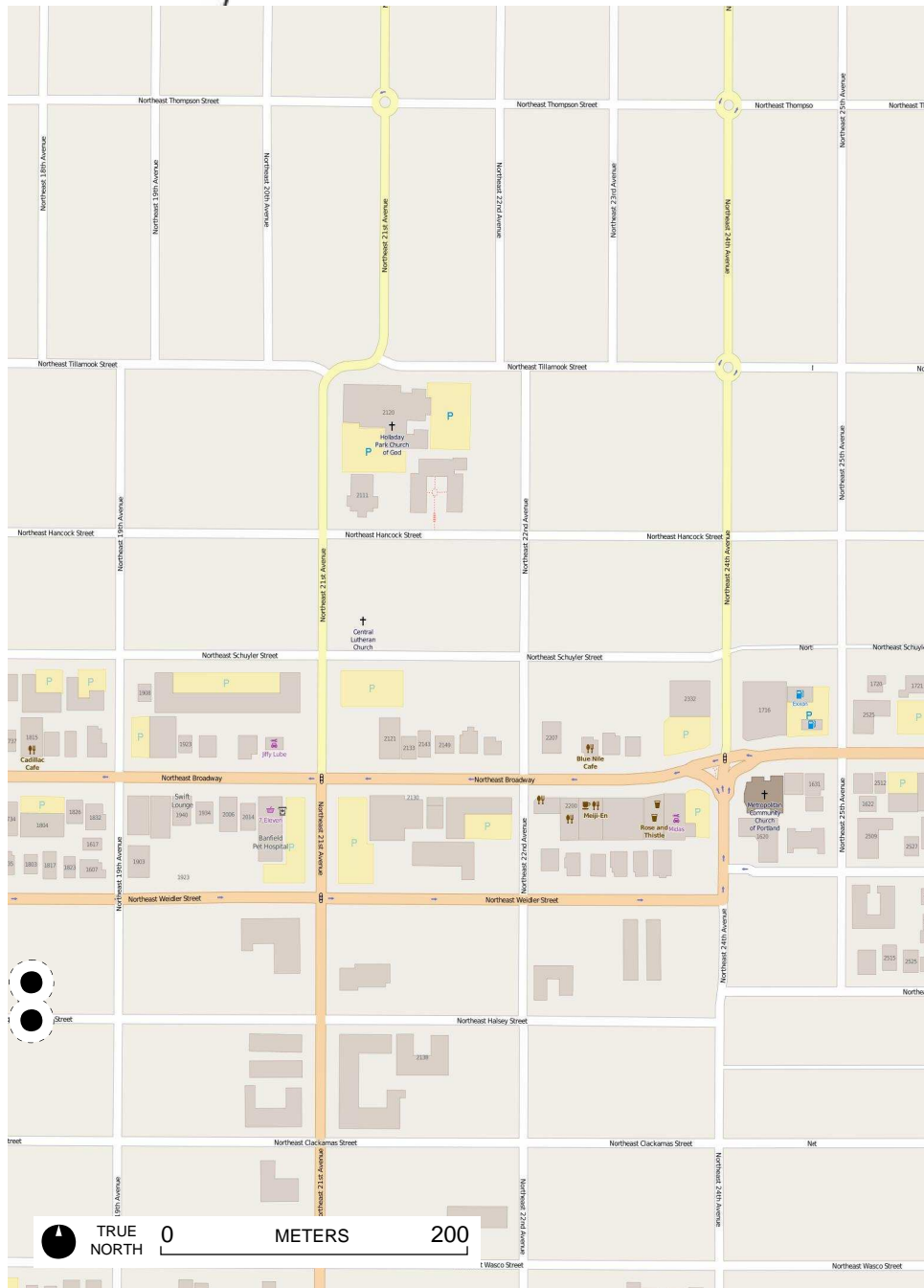


Mark Points of Interest (POI)  
Photograph artwork and upload to either Flickr or mapillary.org  
Upload marked-up notes to fieldpapers.org  
Review and Map POI. Email [pdx-osgeo@googlegroups.com](mailto:pdx-osgeo@googlegroups.com) for help  
using OpenStreetMap Editors



# Field Papers

<http://fieldpapers.org/atlasses/4b6h1gm2/A4>



## Mark Points of Interest (POI)

Photograph artwork and upload to either Flickr or mapillary.org

Upload marked-up notes to fieldpapers.org

Review and Map POI. Email [pdx-osgeo@googlegroups.com](mailto:pdx-osgeo@googlegroups.com) for help using OpenStreetMap Editors



This map illustrates the Willamette River and its surrounding infrastructure in Portland, Oregon. Key features include:

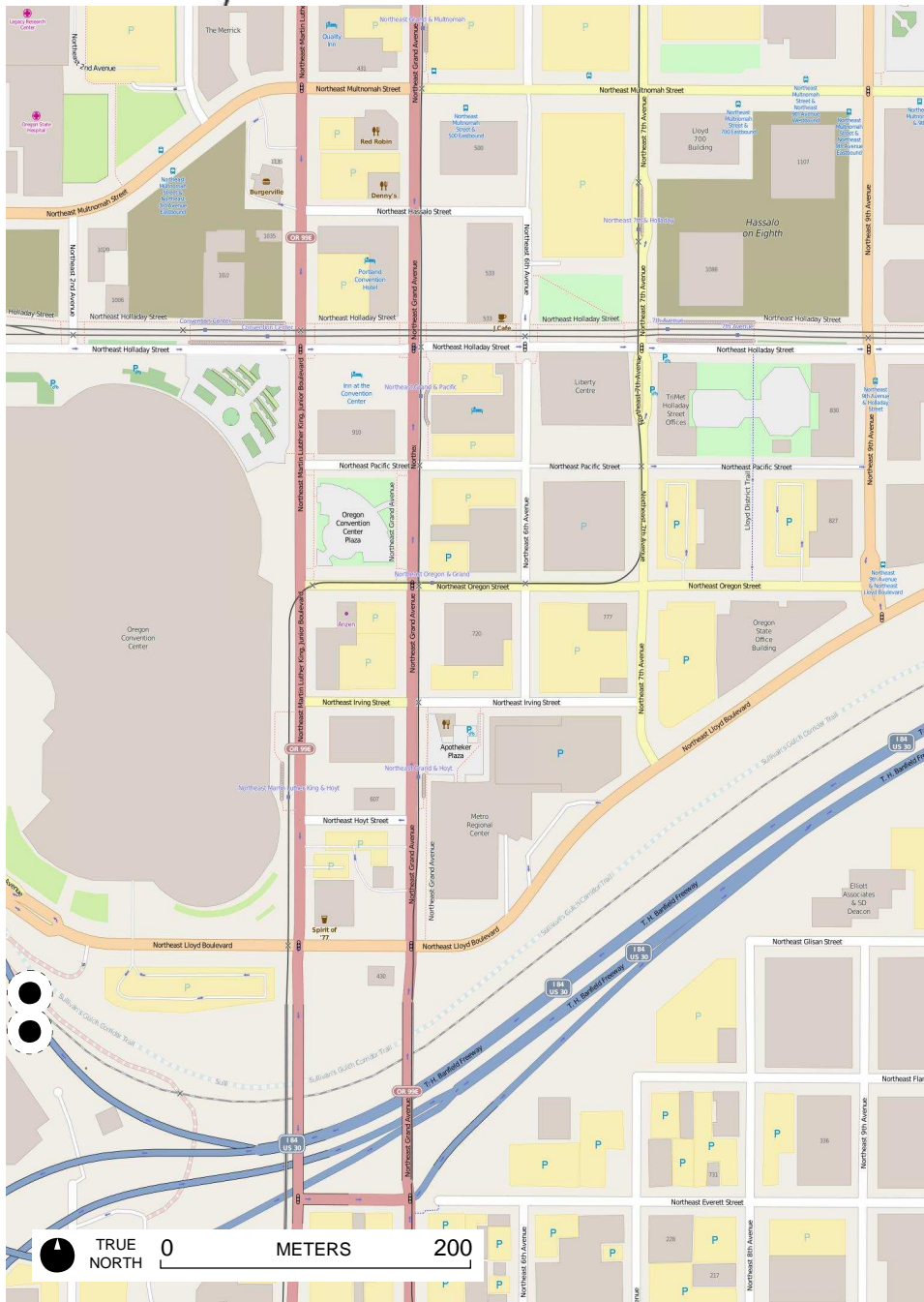
- River and Bridges:** The Willamette River flows through the center, with several bridges crossing it, including the Steel Bridge, Astoria-Megler Bridge, and various smaller bridges like the Northwest Glisan Street Bridge and Northwest Everett Street Bridge.
- Highways and Roads:** Major roads such as Interstate 5 (I-5), Interstate 84 (I-84), and various surface streets like Northwest Glisan Street, Northwest Everett Street, and Northwest Davis Street are shown.
- Urban Areas and Landmarks:** The map shows the city of Astoria to the north and various industrial and commercial areas along the river. Landmarks like the Moda Center and the Oregon Department of Transportation Building are labeled.
- Scale and Orientation:** A scale bar at the bottom indicates distances in meters (0 to 200), and a north arrow is provided for orientation.

Mark Points of Interest (POI)  
 Photograph artwork and upload to either Flickr or mapillary.org  
 Upload marked-up notes to fieldpapers.org  
 Review and Map POI. Email [pdx-osgeo@googlegroups.com](mailto:pdx-osgeo@googlegroups.com) for help  
 using OpenStreetMap Editors



# Field Papers

<http://fieldpapers.org/atlasses/4b6h1gm2/B2>



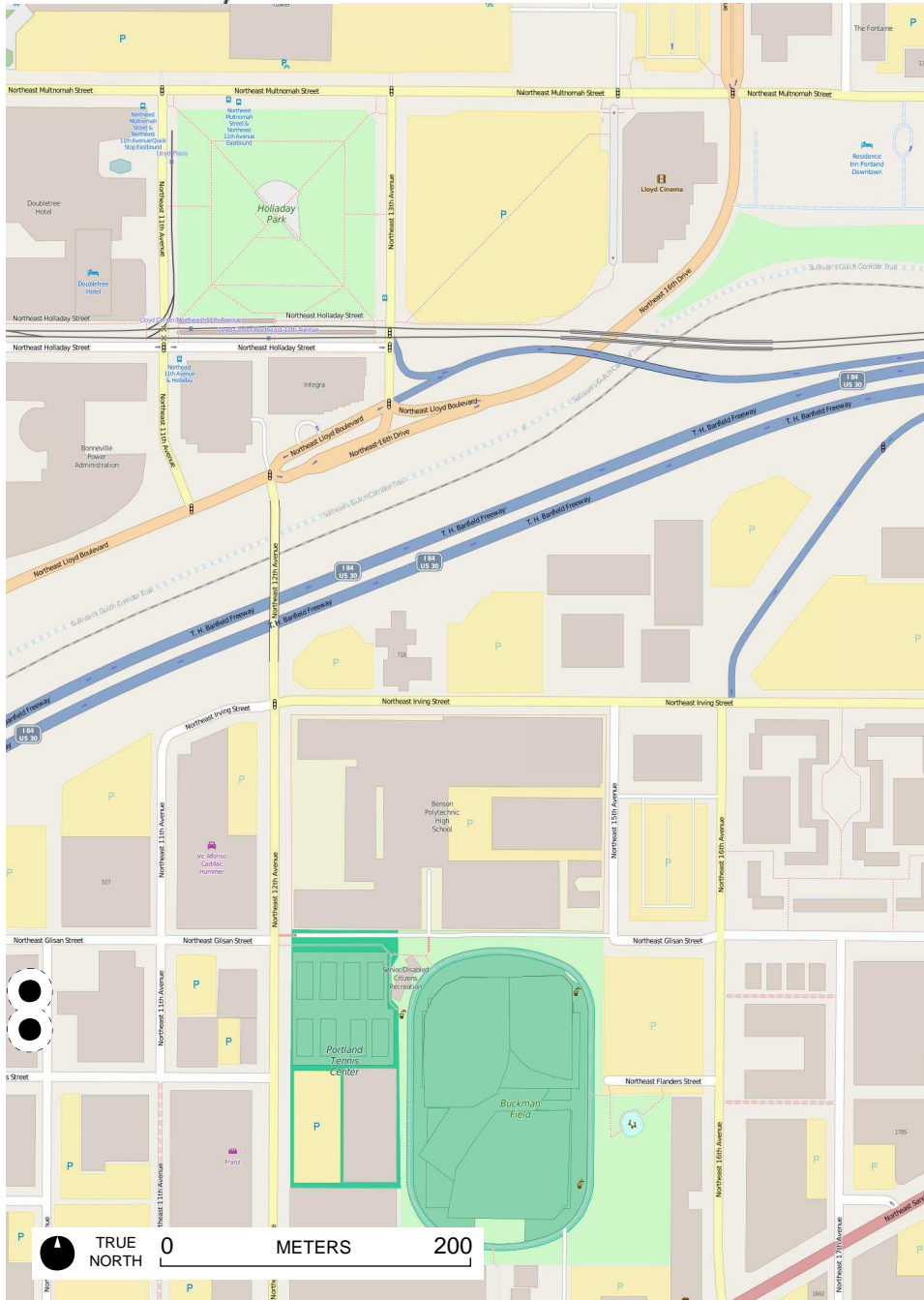
Mark Points of Interest (POI)  
Photograph artwork and upload to either Flickr or mapillary.org  
Upload marked-up notes to fieldpapers.org  
Review and Map POI. Email [pdx-osgeo@googlegroups.com](mailto:pdx-osgeo@googlegroups.com) for help  
using OpenStreetMap Editors





# Field Papers

<http://fieldpapers.org/atlasses/4b6h1gm2/B3>



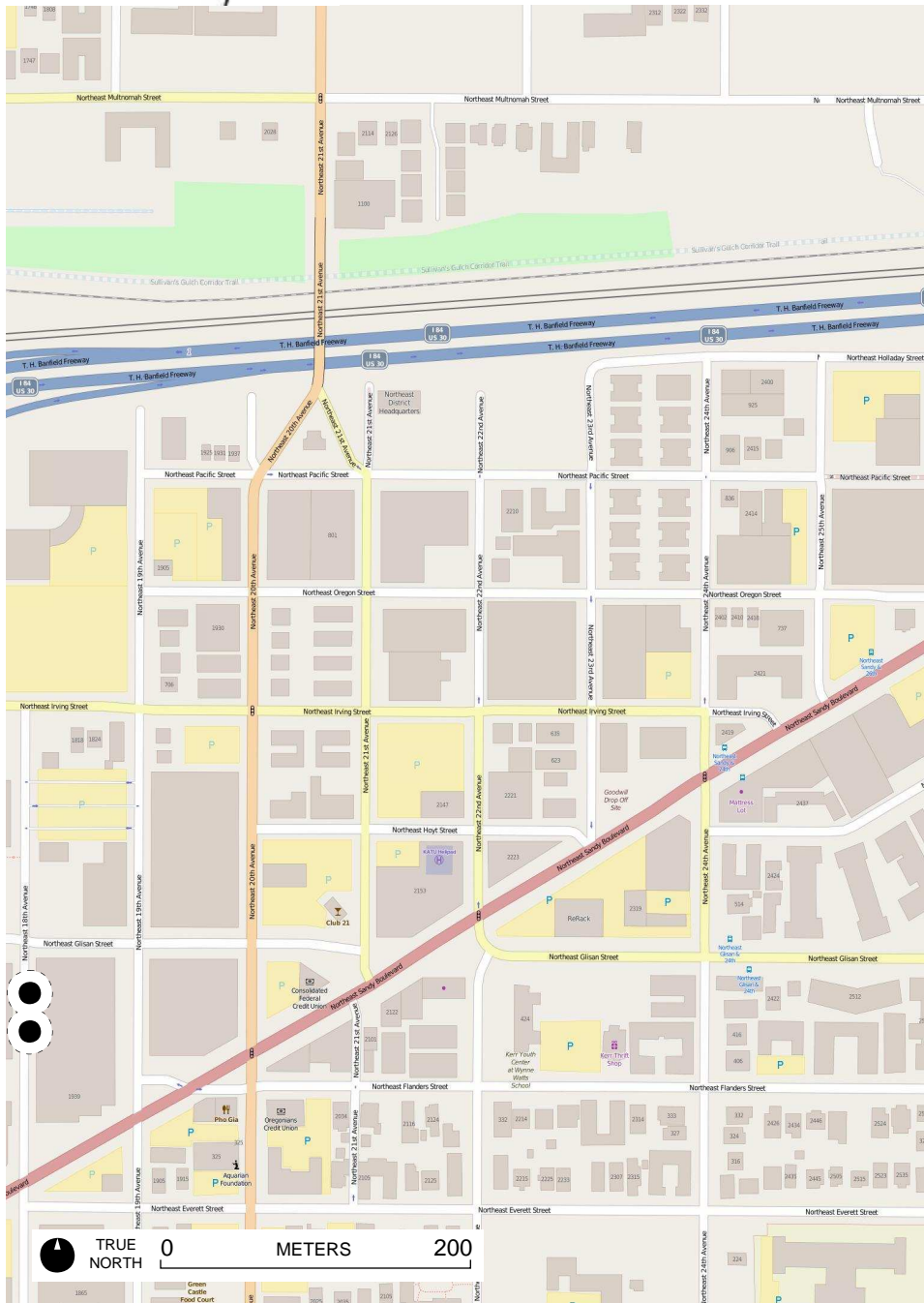
Mark Points of Interest (POI)  
Photograph artwork and upload to either Flickr or mapillary.org  
Upload marked-up notes to fieldpapers.org  
Review and Map POI. Email [pdx-osgeo@googlegroups.com](mailto:pdx-osgeo@googlegroups.com) for help  
using OpenStreetMap Editors





# Field Papers

<http://fieldpapers.org/atlasses/4b6h1gm2/B4>



Mark Points of Interest (POI)

Photograph artwork and upload to either Flickr or mapillary.org

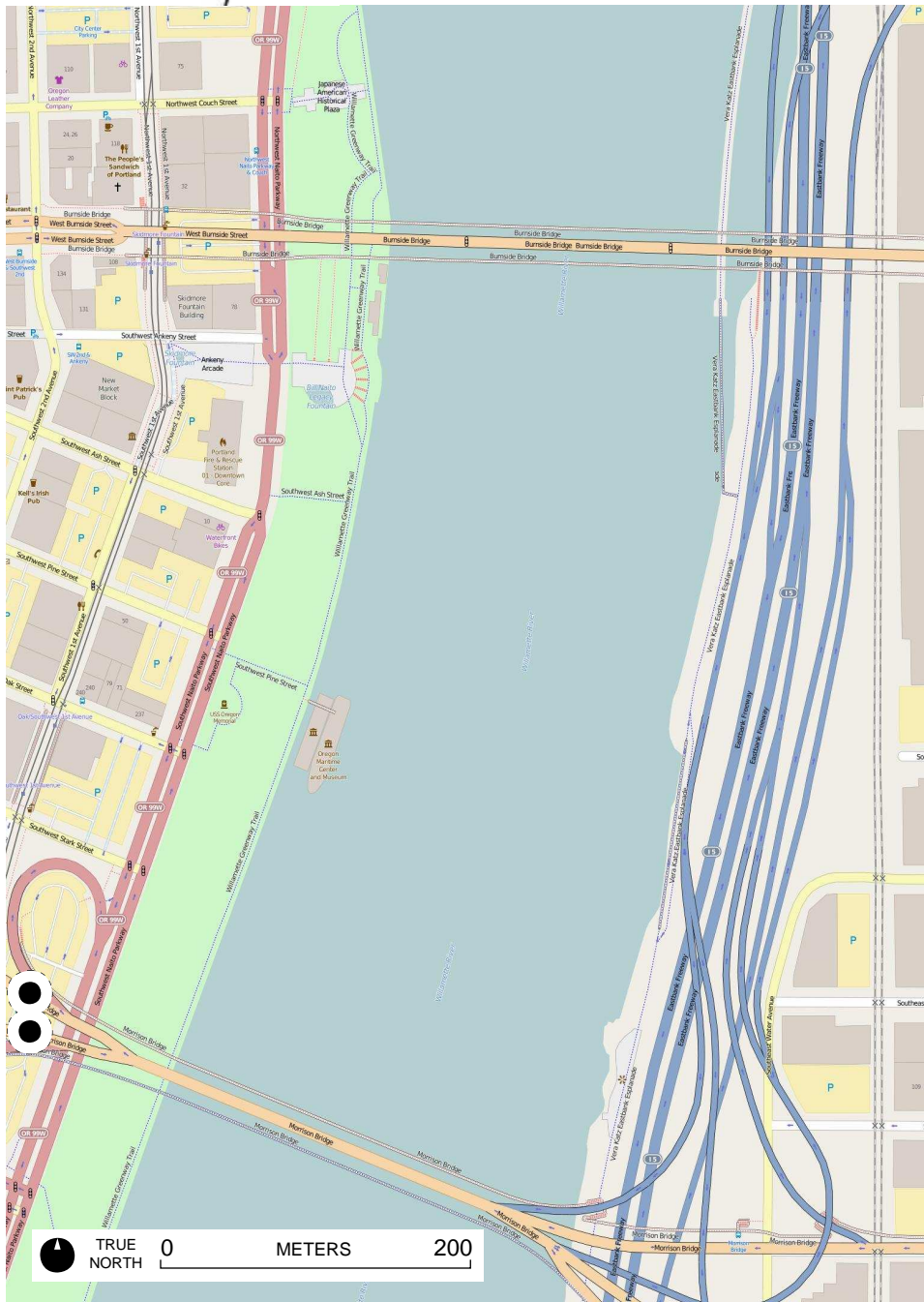
Upload marked-up notes to fieldpapers.org

Review and Map POI. Email [pdx-osgeo@googlegroups.com](mailto:pdx-osgeo@googlegroups.com) for help using OpenStreetMap Editors



# Field Papers

<http://fieldpapers.org/atlasses/4b6h1gm2/C1>

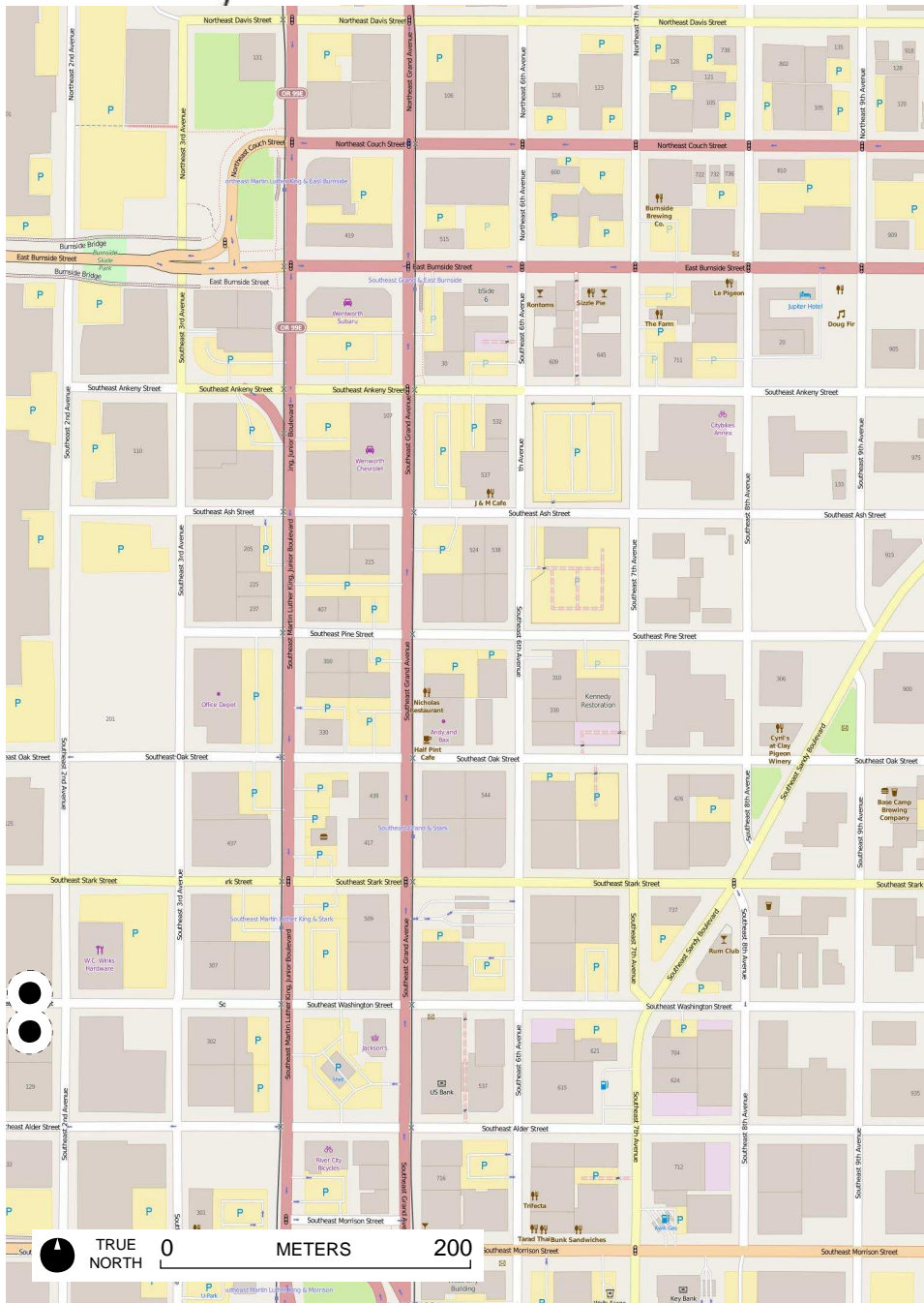


Mark Points of Interest (POI)  
Photograph artwork and upload to either Flickr or mapillary.org  
Upload marked-up notes to fieldpapers.org  
Review and Map POI. Email [pdx-osgeo@googlegroups.com](mailto:pdx-osgeo@googlegroups.com) for help  
using OpenStreetMap Editors




# Field Papers

<http://fieldpapers.org/atlasses/4b6h1gm2/C2>



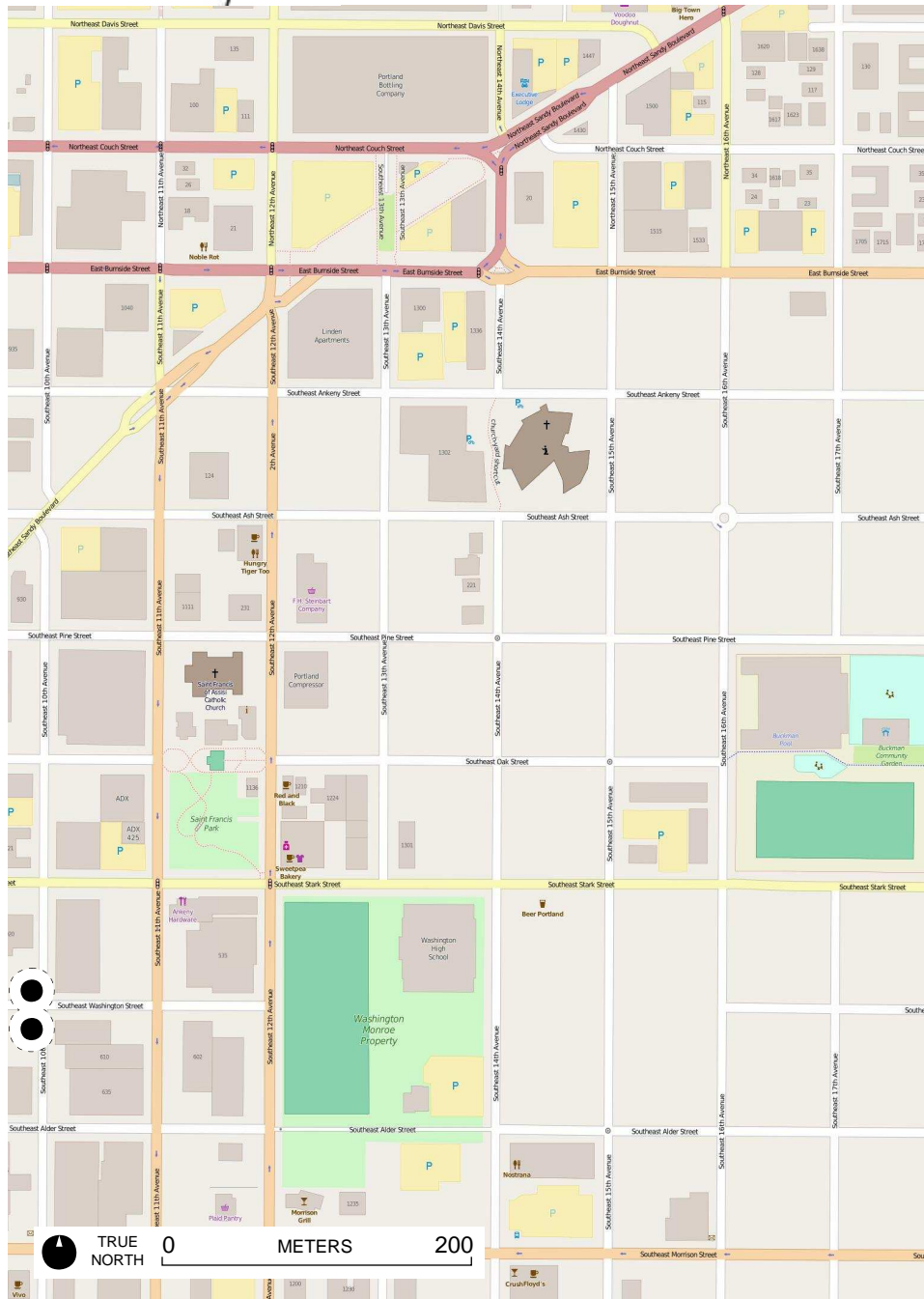
Mark Points of Interest (POI)  
Photograph artwork and upload to either Flickr or mapillary.org  
Upload marked-up notes to fieldpapers.org  
Review and Map POI. Email [pdx-osgeo@googlegroups.com](mailto:pdx-osgeo@googlegroups.com) for help  
using OpenStreetMap Editors





# Field Papers

<http://fieldpapers.org/atlasses/4b6h1gm2/C3>

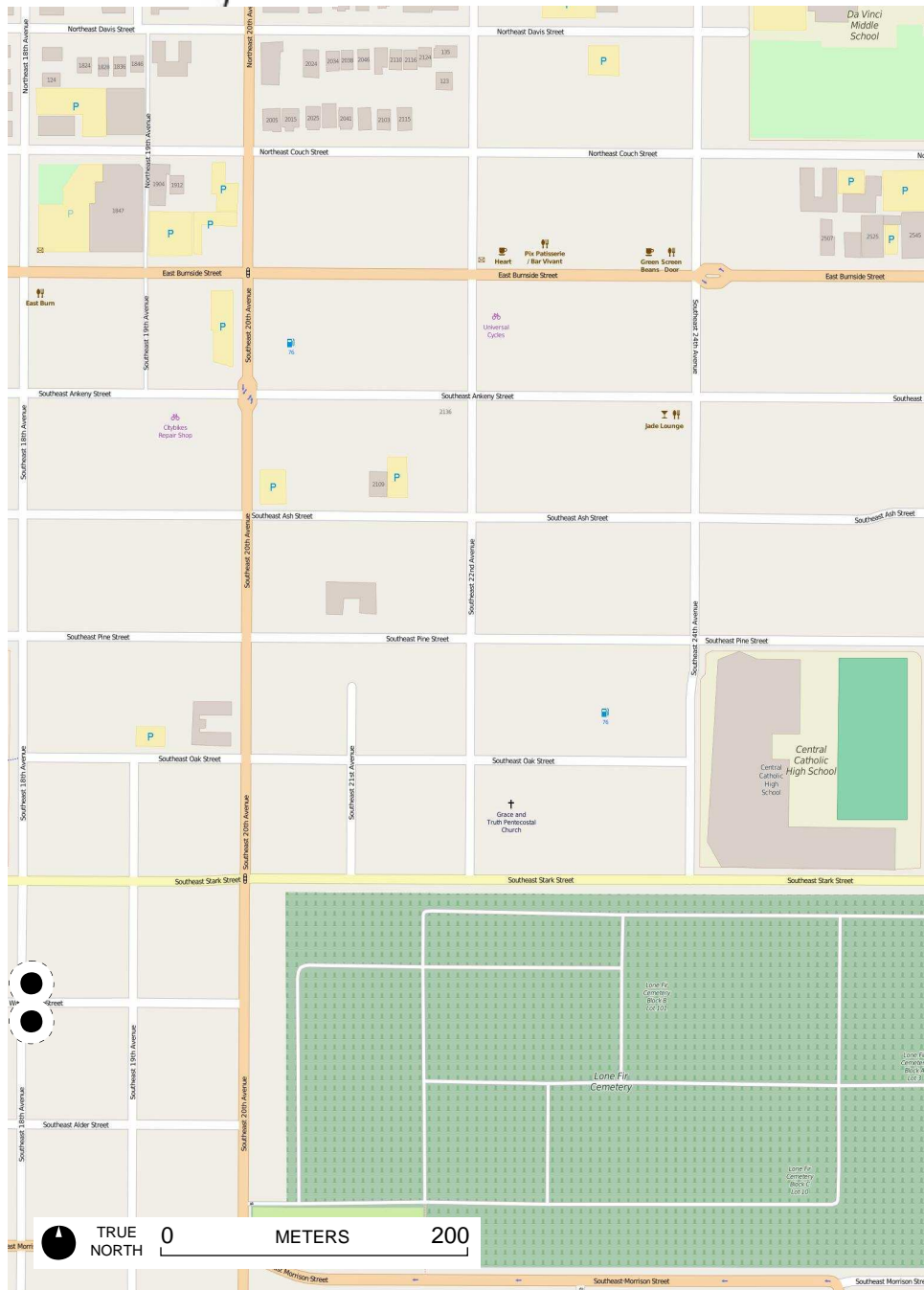


Mark Points of Interest (POI)  
Photograph artwork and upload to either Flickr or mapillary.org  
Upload marked-up notes to fieldpapers.org  
Review and Map POI. Email [pdx-osgeo@googlegroups.com](mailto:pdx-osgeo@googlegroups.com) for help  
using OpenStreetMap Editors



# Field Papers

<http://fieldpapers.org/atlasses/4b6h1gm2/C4>



Mark Points of Interest (POI)  
Photograph artwork and upload to either Flickr or mapillary.org  
Upload marked-up notes to fieldpapers.org  
Review and Map POI. Email [pdx-osgeo@googlegroups.com](mailto:pdx-osgeo@googlegroups.com) for help  
using OpenStreetMap Editors



This map shows the downtown area of Portland, Oregon, with the Willamette River on the left. The Hawthorne Bridge is a prominent feature, crossing the river. Other bridges shown include the Steel Bridge and the Morrison Bridge. The map includes a scale bar (0 to 200 meters) and a north arrow. Key streets and landmarks are labeled, including Southeast Taylor Street, Southeast Salmon Street, Southeast Main Street, Southeast Madison Street, and Southeast City Street. Landmarks such as the Hall of the Dog Brewery, Clark Lewis, and The Portland Bathhouse are marked.

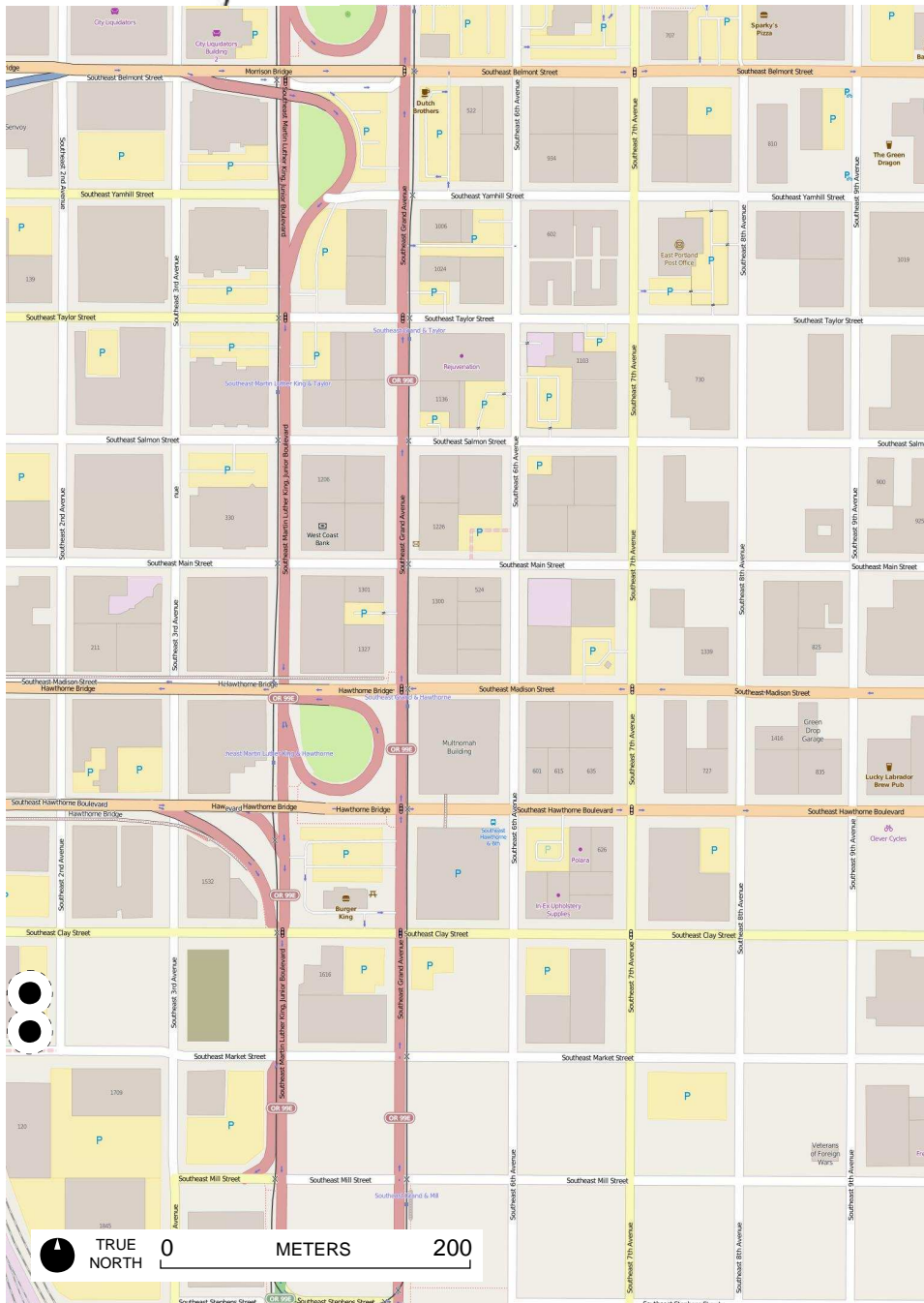
Mark Points of Interest (POI)  
 Photograph artwork and upload to either Flickr or mapillary.org  
 Upload marked-up notes to fieldpapers.org  
 Review and Map POI. Email [pdx-osgeo@googlegroups.com](mailto:pdx-osgeo@googlegroups.com) for help  
 using OpenStreetMap Editors





# Field Papers

<http://fieldpapers.org/atlasses/4b6h1gm2/D2>

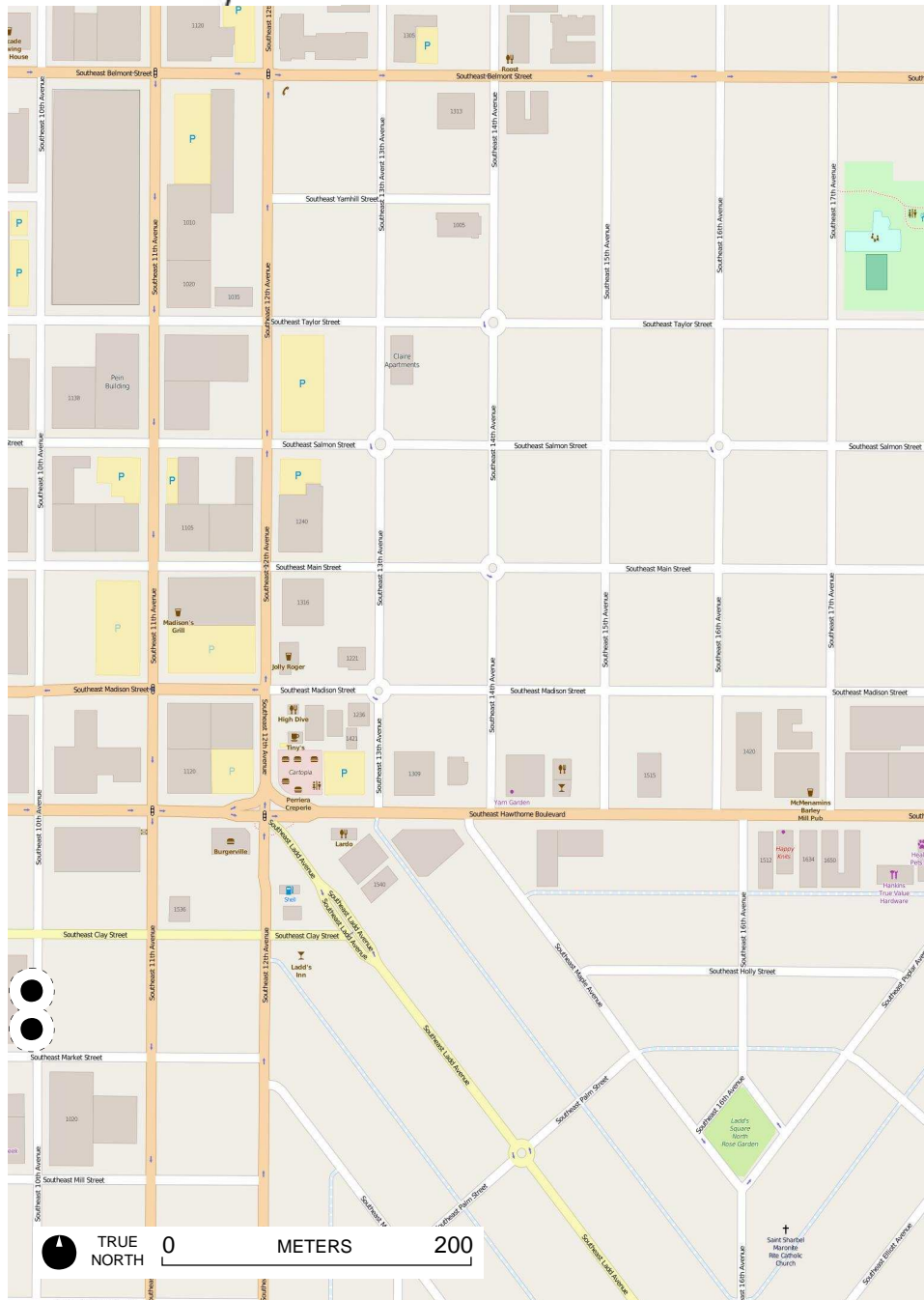


Mark Points of Interest (POI)  
Photograph artwork and upload to either Flickr or mapillary.org  
Upload marked-up notes to fieldpapers.org  
Review and Map POI. Email [pdx-osgeo@googlegroups.com](mailto:pdx-osgeo@googlegroups.com) for help  
using OpenStreetMap Editors



# Field Papers

<http://fieldpapers.org/atlasses/4b6h1gm2/D3>

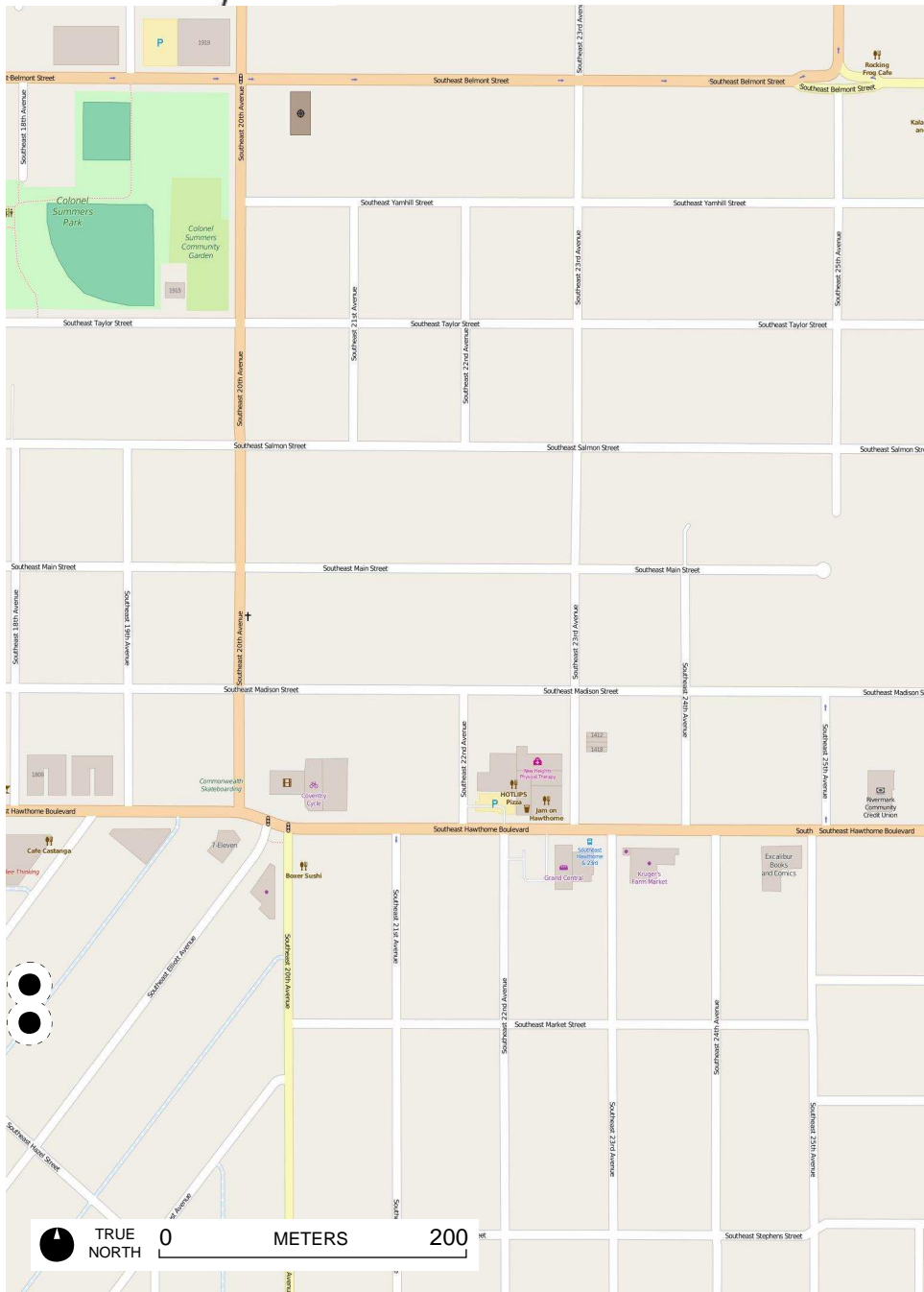


Mark Points of Interest (POI)  
Photograph artwork and upload to either Flickr or mapillary.org  
Upload marked-up notes to fieldpapers.org  
Review and Map POI. Email [pdx-osgeo@googlegroups.com](mailto:pdx-osgeo@googlegroups.com) for help  
using OpenStreetMap Editors



# Field Papers

<http://fieldpapers.org/atlasses/4b6h1gm2/D4>



Mark Points of Interest (POI)

Photograph artwork and upload to either Flickr or mapillary.org

Upload marked-up notes to fieldpapers.org

Review and Map POI. Email [pdx-osgeo@googlegroups.com](mailto:pdx-osgeo@googlegroups.com) for help using OpenStreetMap Editors

