



The image shows a digital map interface with a grey background. A large white rectangle is divided into two equal halves, labeled **A1** on the left and **A2** on the right. The text "Map data not yet available" is repeated in a light grey font across the top and bottom of the map area. In the bottom left corner, there is a scale bar with a north arrow icon, the text "TRUE NORTH", and the numbers "0" and "50" with the word "METERS" in between. In the bottom right corner, there is a square QR code. Several circular icons, resembling camera or location markers, are scattered around the map area.

Field Papers

Untitled

<https://fieldpapers.org/atlasses/3y82fnwa/A1>



TRUE NORTH 0


METERS



Field Papers

Untitled

<https://fieldpapers.org/atlas/3y82fnwa/A2>



TRUE NORTH 0

METERS

