



A1

A2

A3

A4

A5

B1

B2

B3

B4

B5

C1

C2

C3

C4

C5

D1

D2

D3

D4

D5

E1

E2

E3

E4

E5





TRUE NORTH 0 METERS 200






TRUE NORTH 0 METERS 200





TRUE NORTH 0 METERS 200



TRUE NORTH 0 METERS 200



TRUE NORTH 0 METERS 200





TRUE NORTH 0 METERS 200







TRUE NORTH 0 METERS 200





TRUE NORTH 0 METERS 200





TRUE NORTH 0 METERS 200





TRUE NORTH 0 METERS 200



TRUE NORTH 0 METERS 200





TRUE NORTH 0 METERS 200










TRUE NORTH 0 METERS 200




TRUE NORTH 0 200 METERS





TRUE NORTH 0 METERS 200



TRUE NORTH 0 METERS 200



TRUE NORTH 0 METERS 200



TRUE NORTH 0 METERS 200





TRUE NORTH 0 METERS 200







TRUE NORTH 0 METERS 200



TRUE NORTH 0 METERS 200

