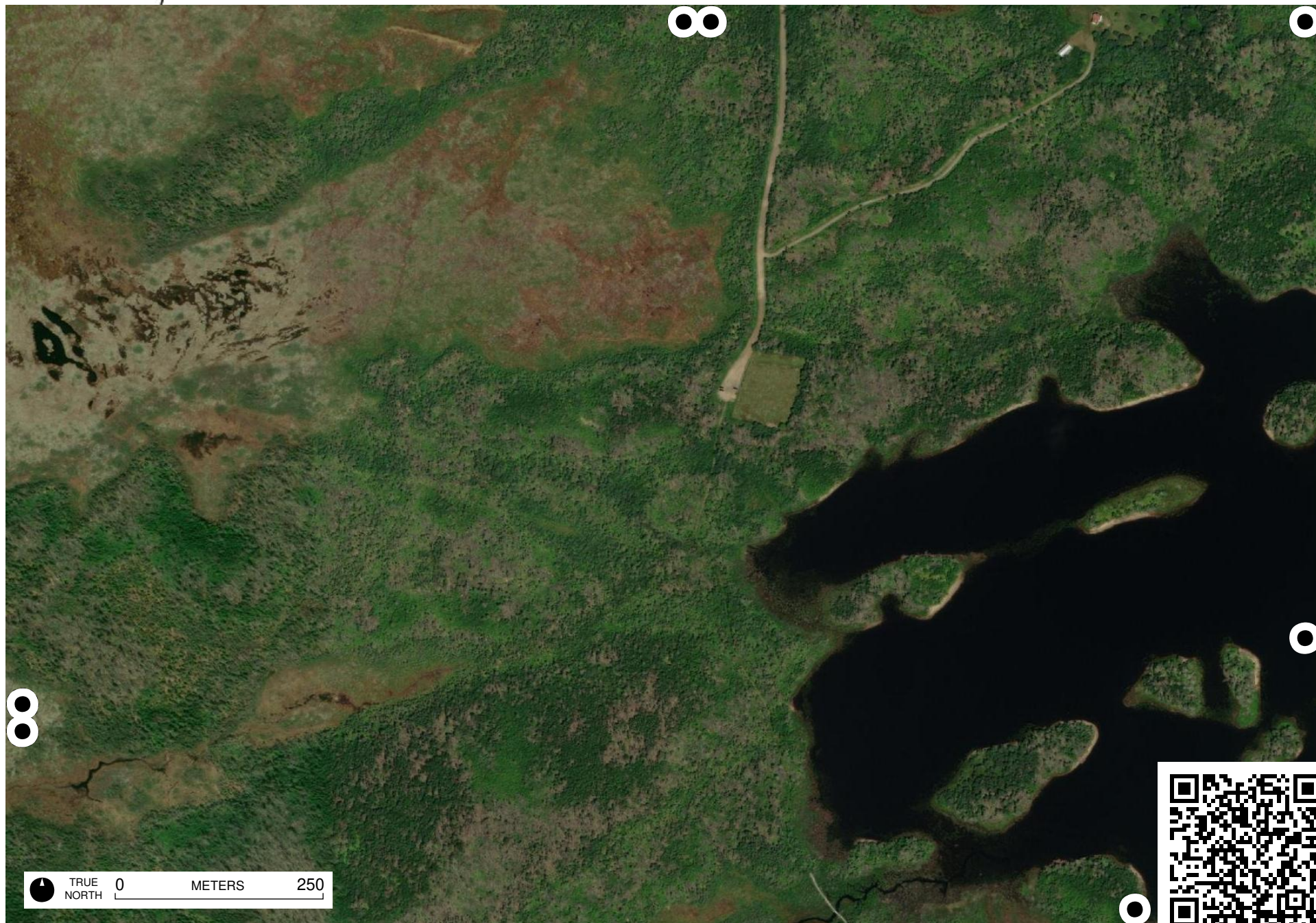





TRUE NORTH 0 METERS 250







8

8

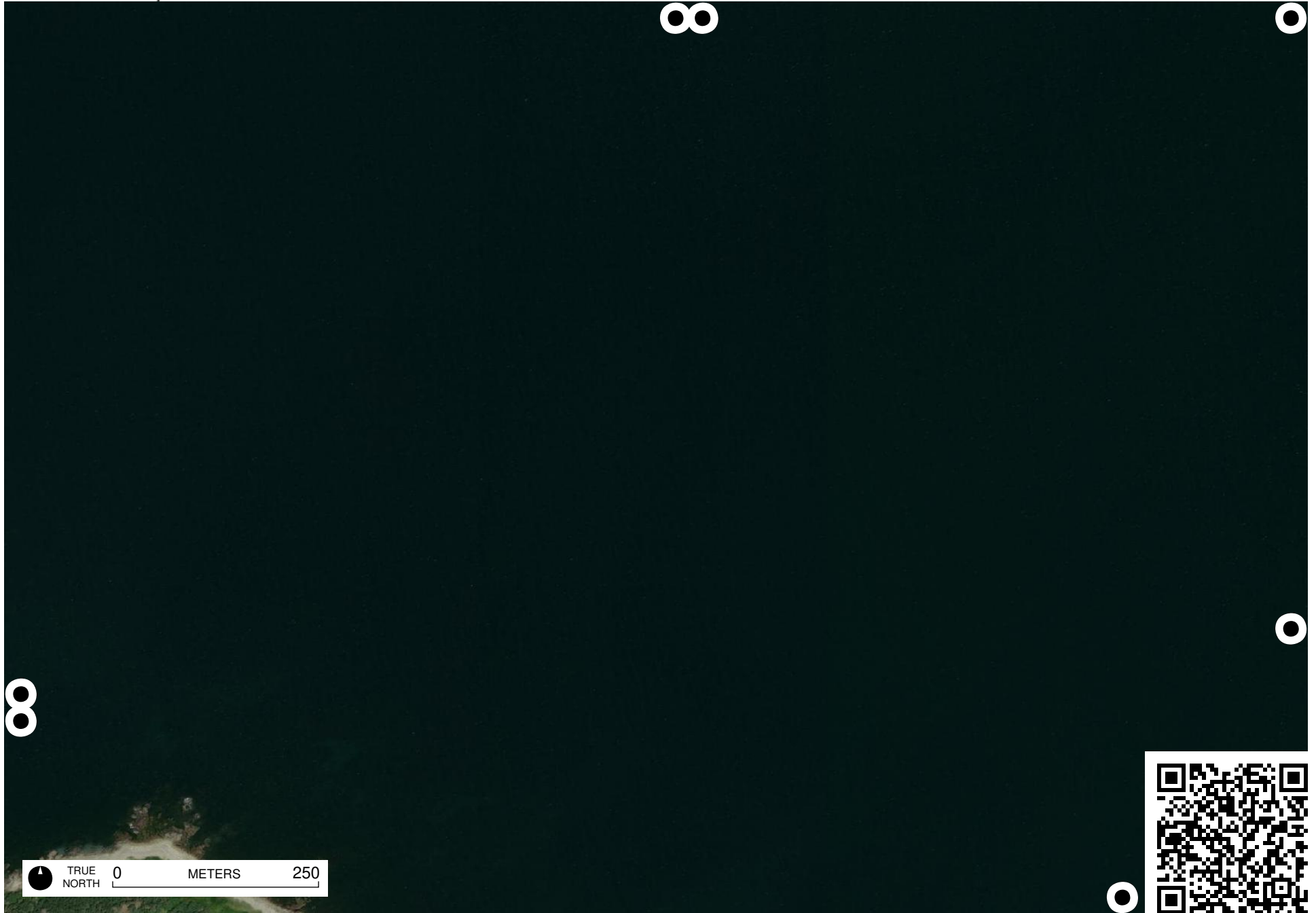
8

8

8

TRUE NORTH 0 METERS 250





TRUE NORTH 0 METERS 250





TRUE NORTH 0 METERS 250



TRUE NORTH 0 METERS 250

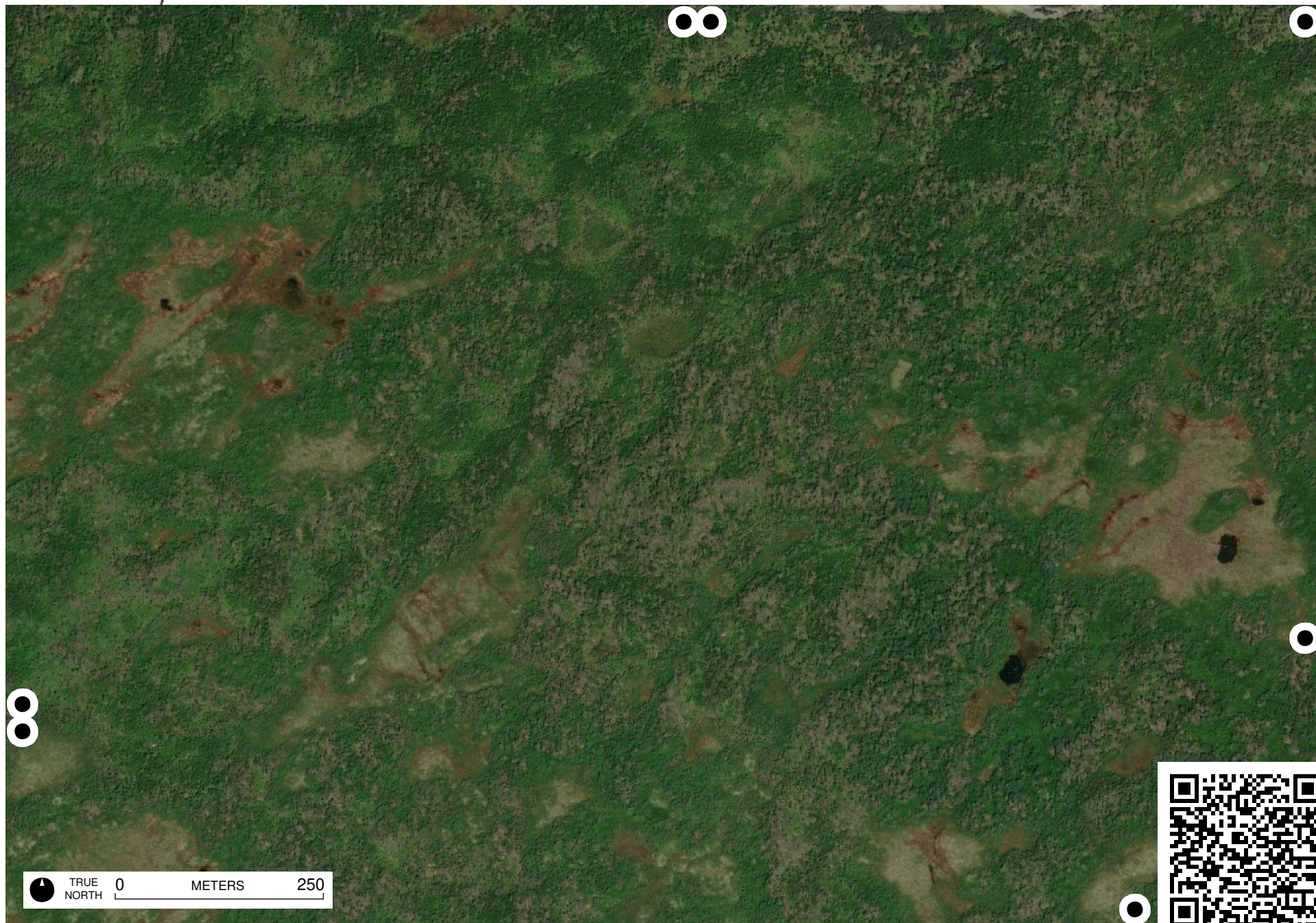




# Field Papers

gb esri

<https://fieldpapers.org/atlasses/2bkgyy3m/B3>



TRUE NORTH 0 METERS 250







8

8

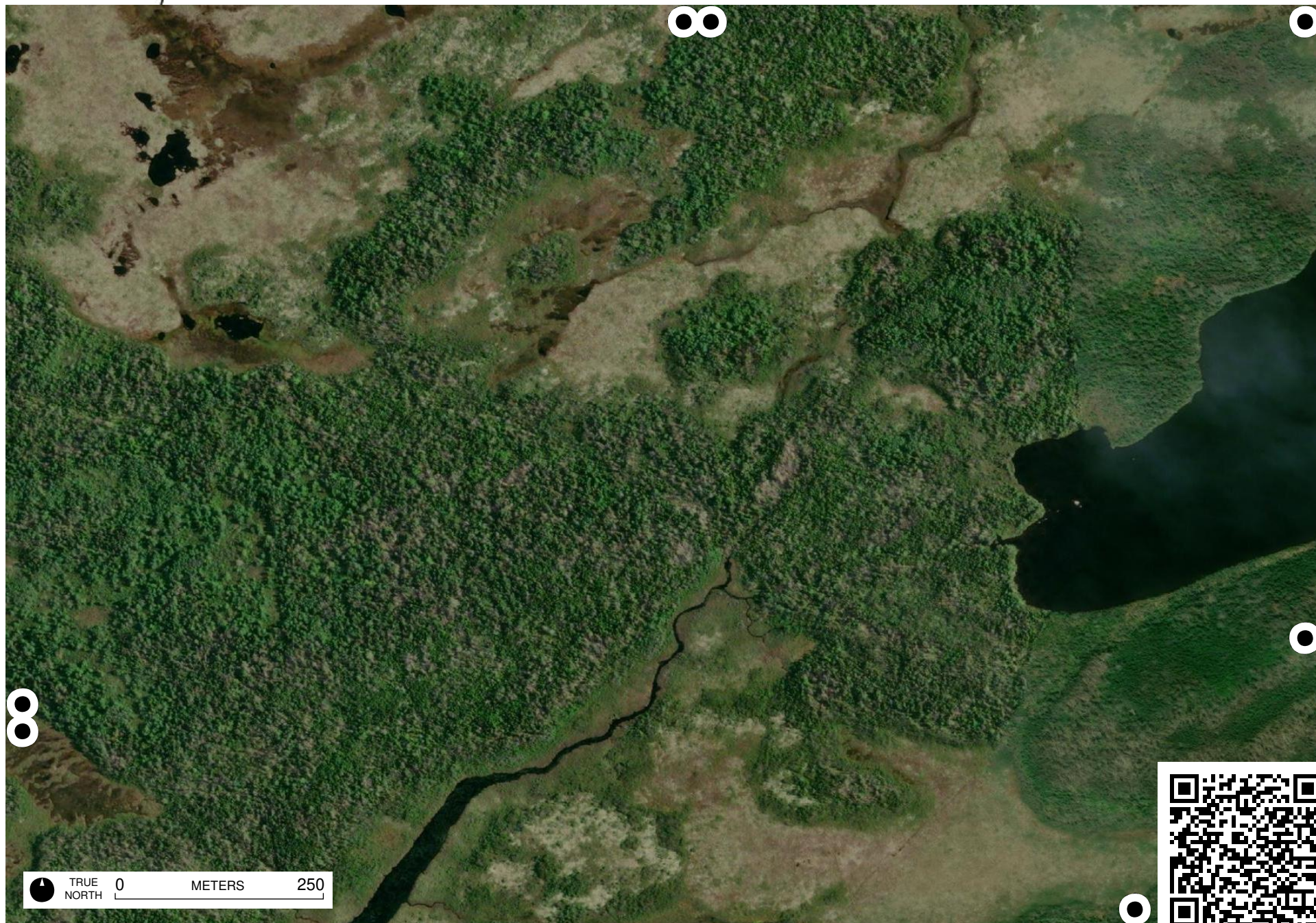
8

8

TRUE NORTH 0 METERS 250



8







# Field Papers

gb esri

<https://fieldpapers.org/atlasses/2bkggy3m/C4>



8


8

8

8

8

TRUE NORTH 0 METERS 250







TRUE NORTH 0 METERS 250





# Field Papers

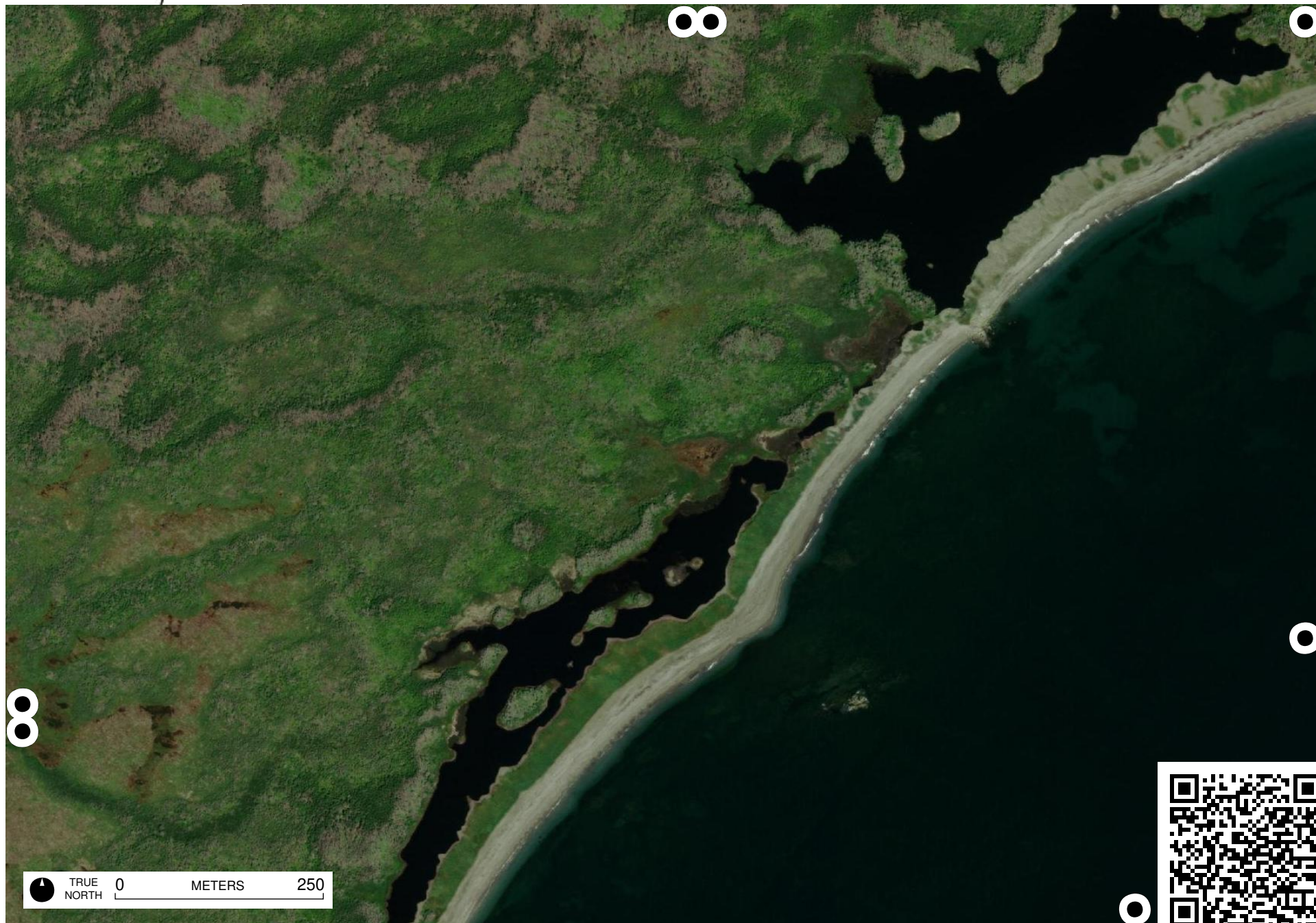
gb esri

<https://fieldpapers.org/atlasses/2bkgyy3m/D3>



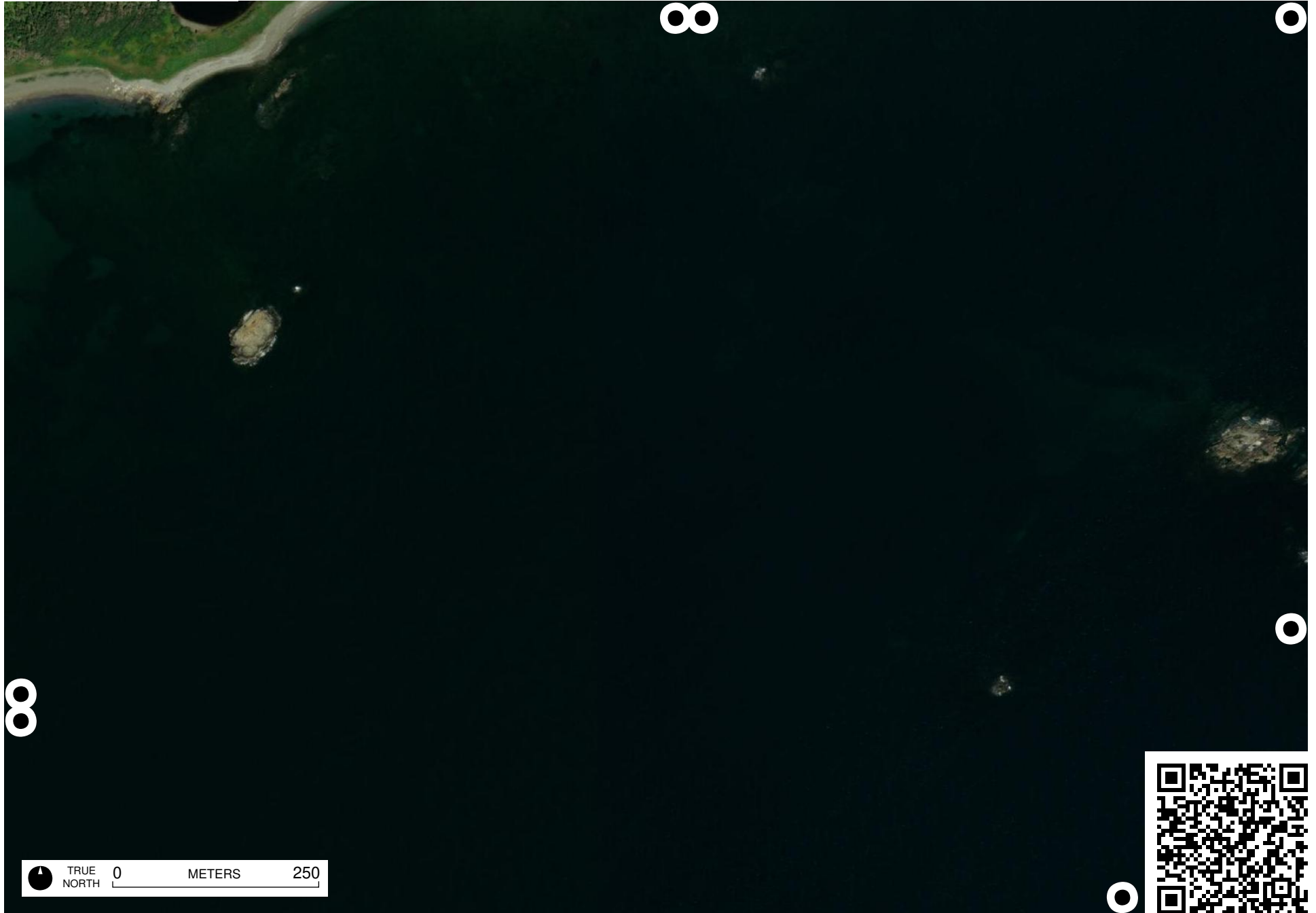
TRUE NORTH 0 METERS 250





TRUE NORTH 0 METERS 250

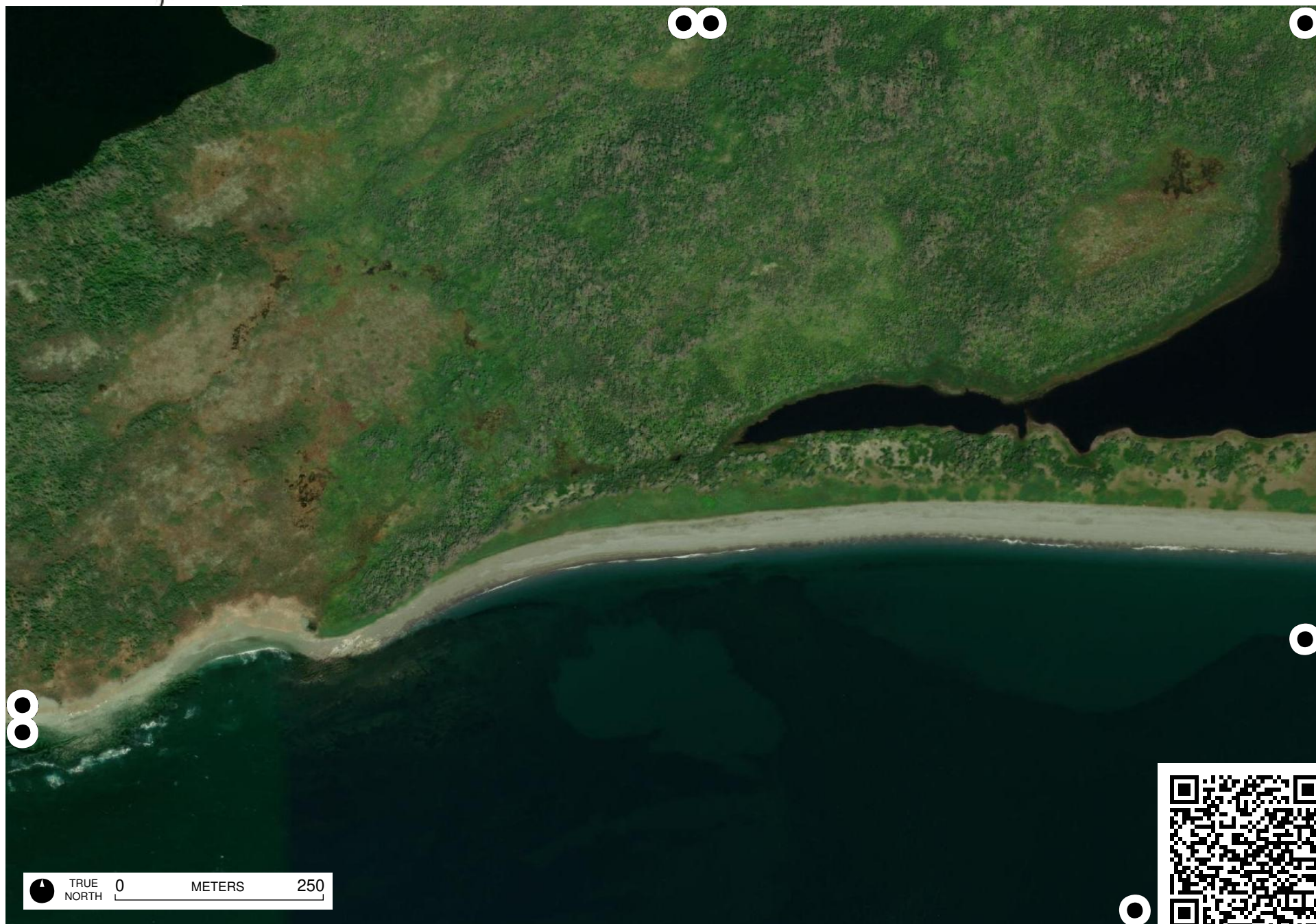






TRUE NORTH 0 METERS 250







TRUE NORTH 0 METERS 250









TRUE NORTH 0 METERS 250

