Field Papers

Avenue verte

https://fieldpapers.org/atlases/1p9uevlu/i



Field Papers

Avenue verte
https://fieldpapers.org/atlases/1p9uevlu/A1

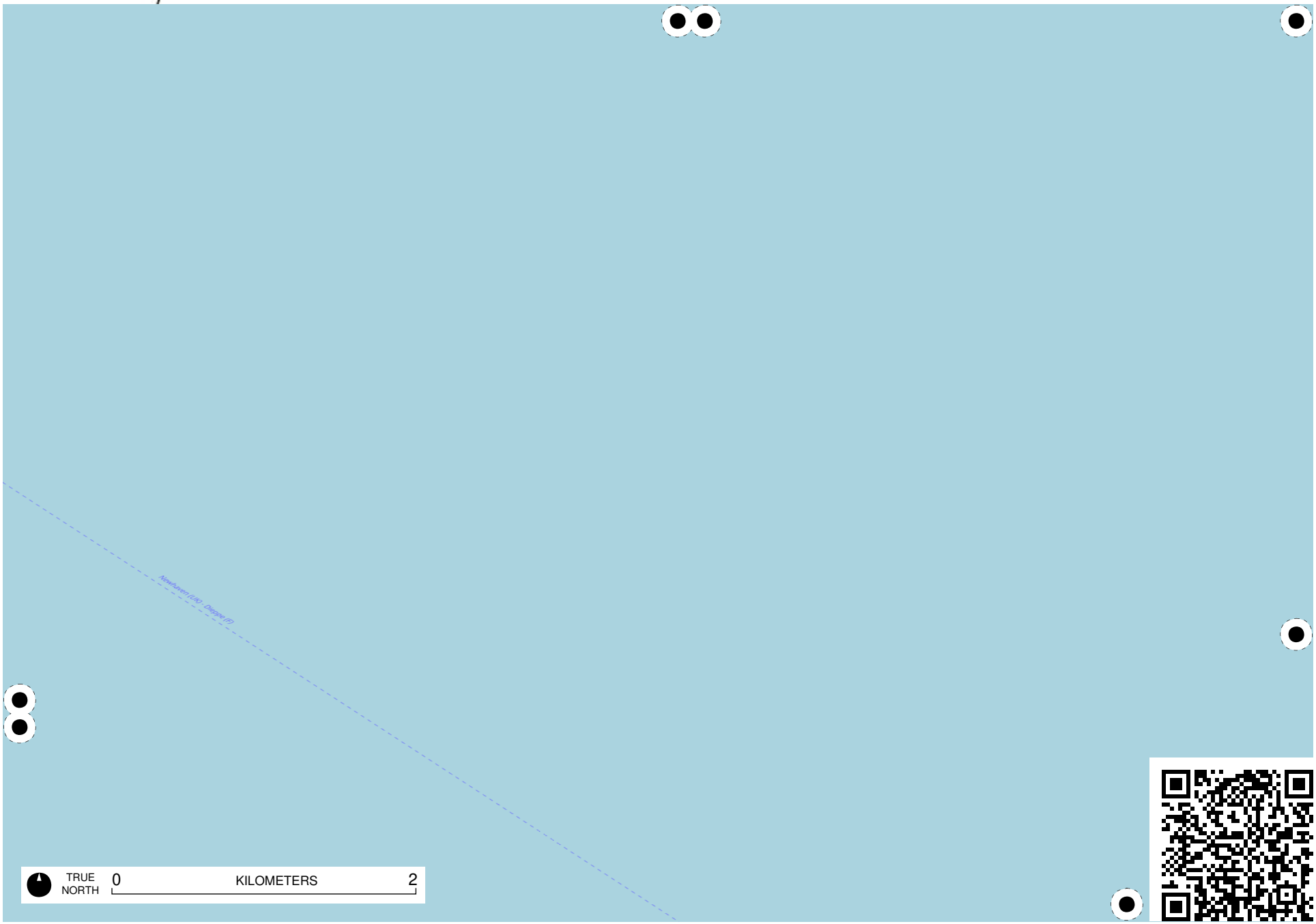

Field Papers

Avenue verte

https://fieldpapers.org/atlases/1p9uevlu/A10

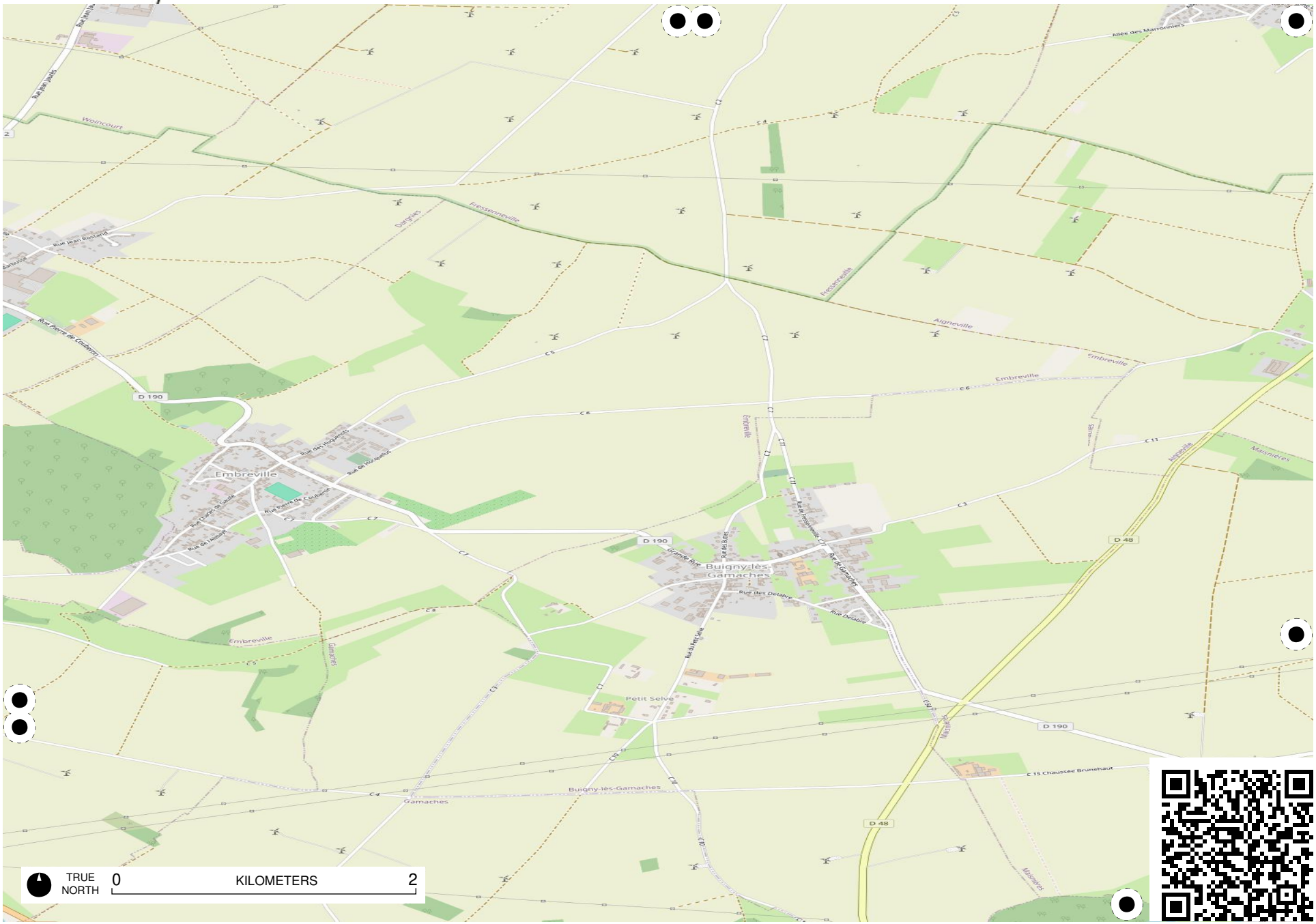

Field Papers

Avenue verte

https://fieldpapers.org/atlases/1p9uevlu/A11

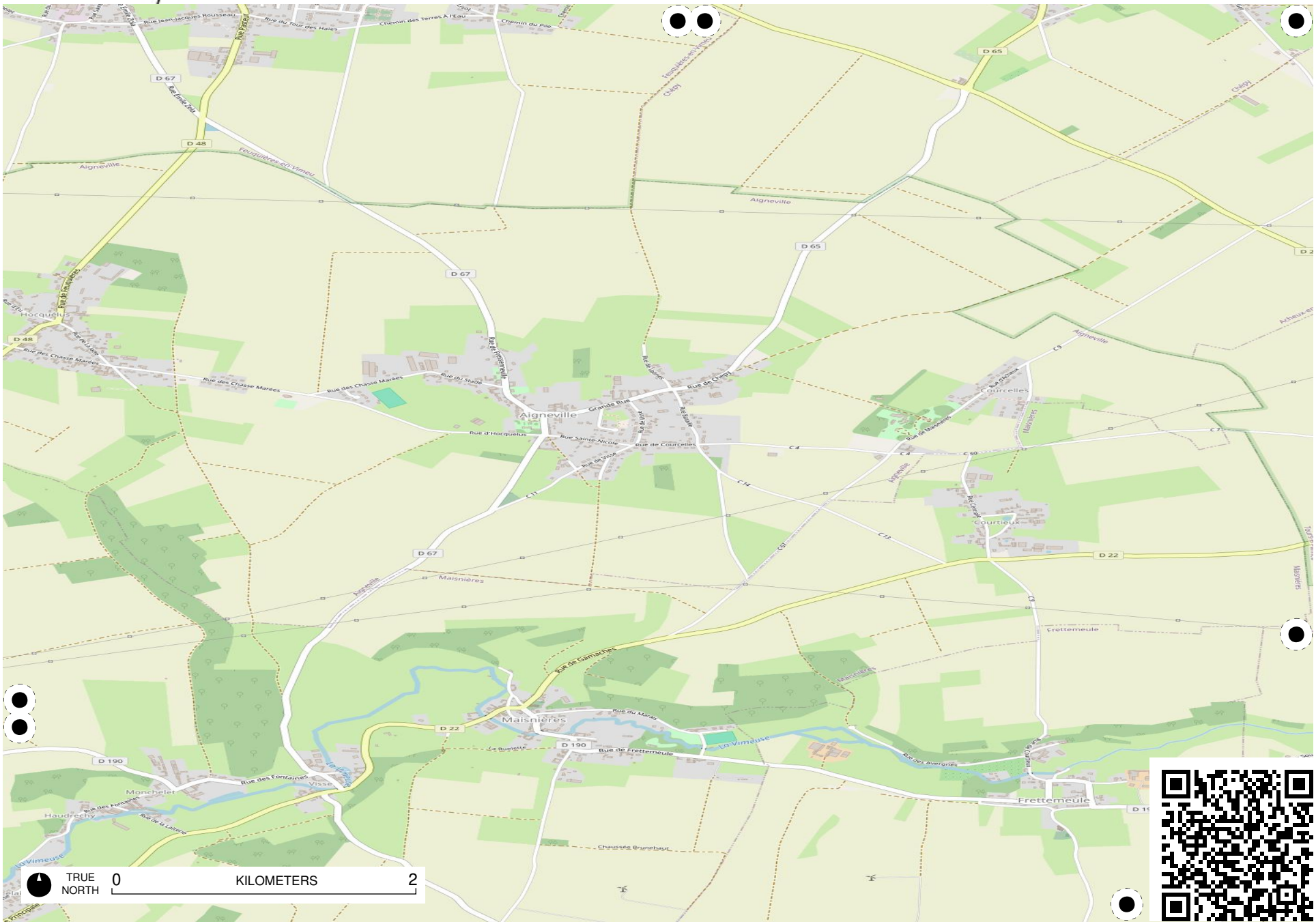

Field Papers

Avenue verte

https://fieldpapers.org/atlases/1p9uevlu/A12

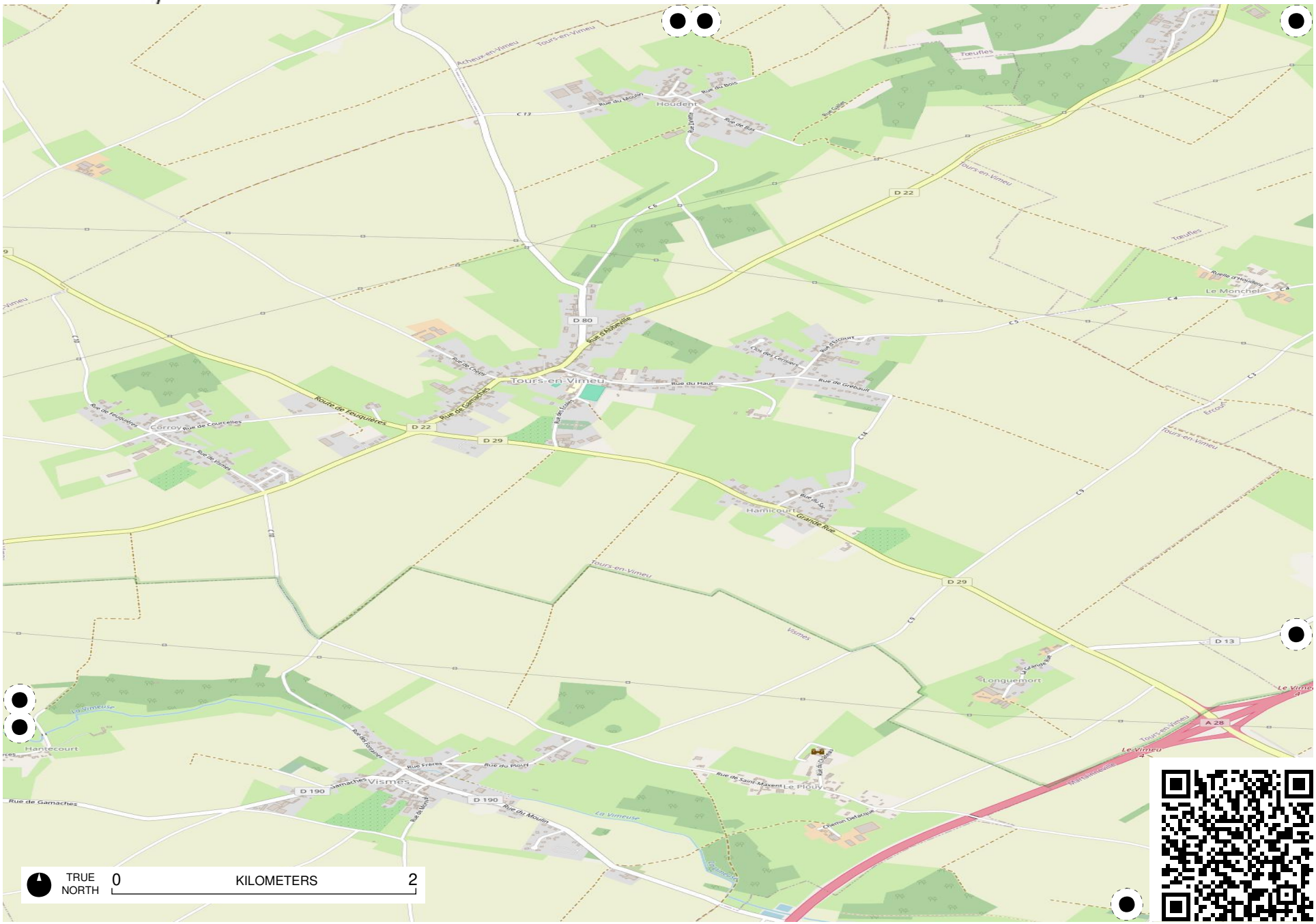

Field Papers

Avenue verte

https://fieldpapers.org/atlases/1p9uevlu/A13

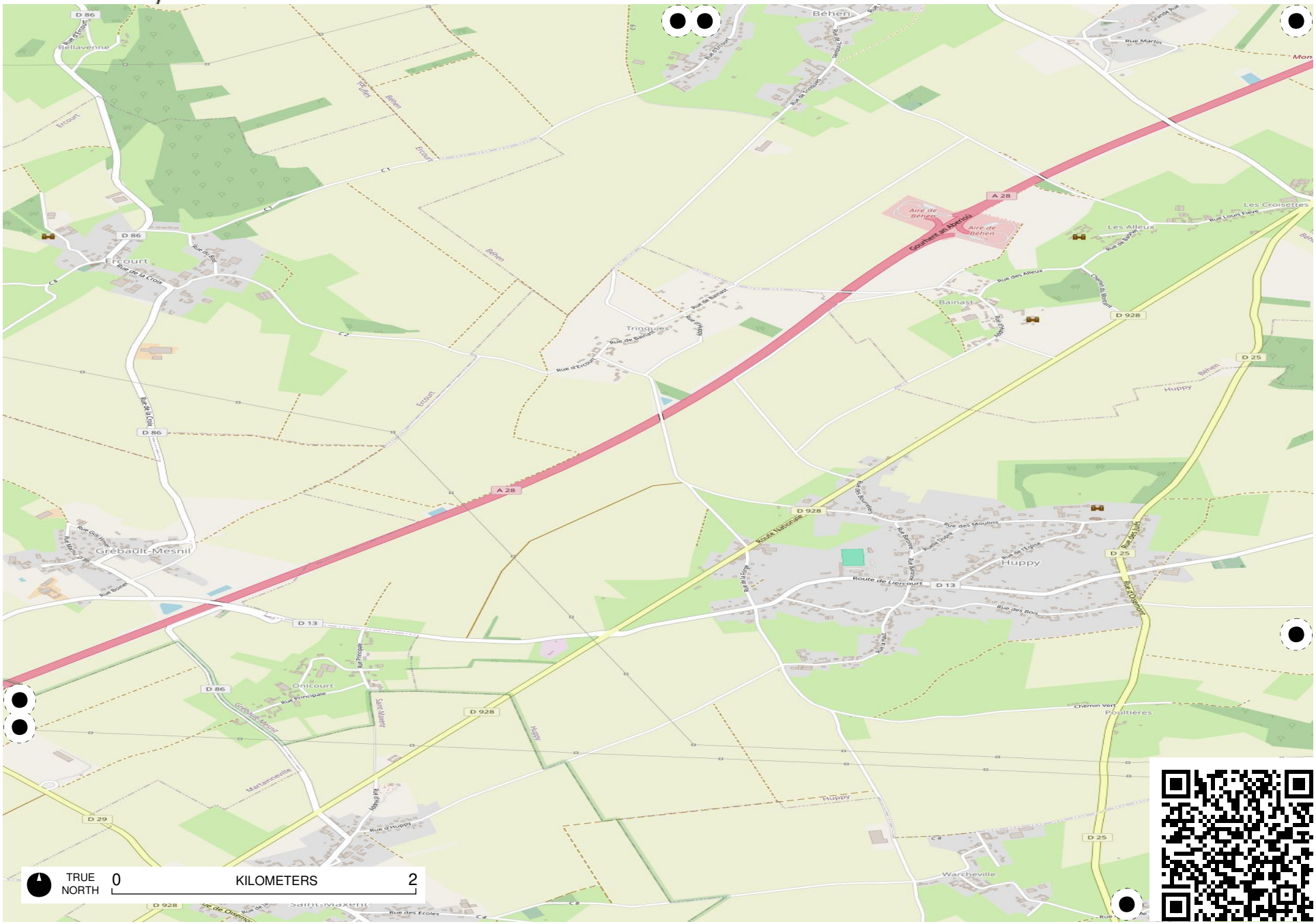

Field Papers

Avenue verte

https://fieldpapers.org/atlases/1p9uevlu/A14

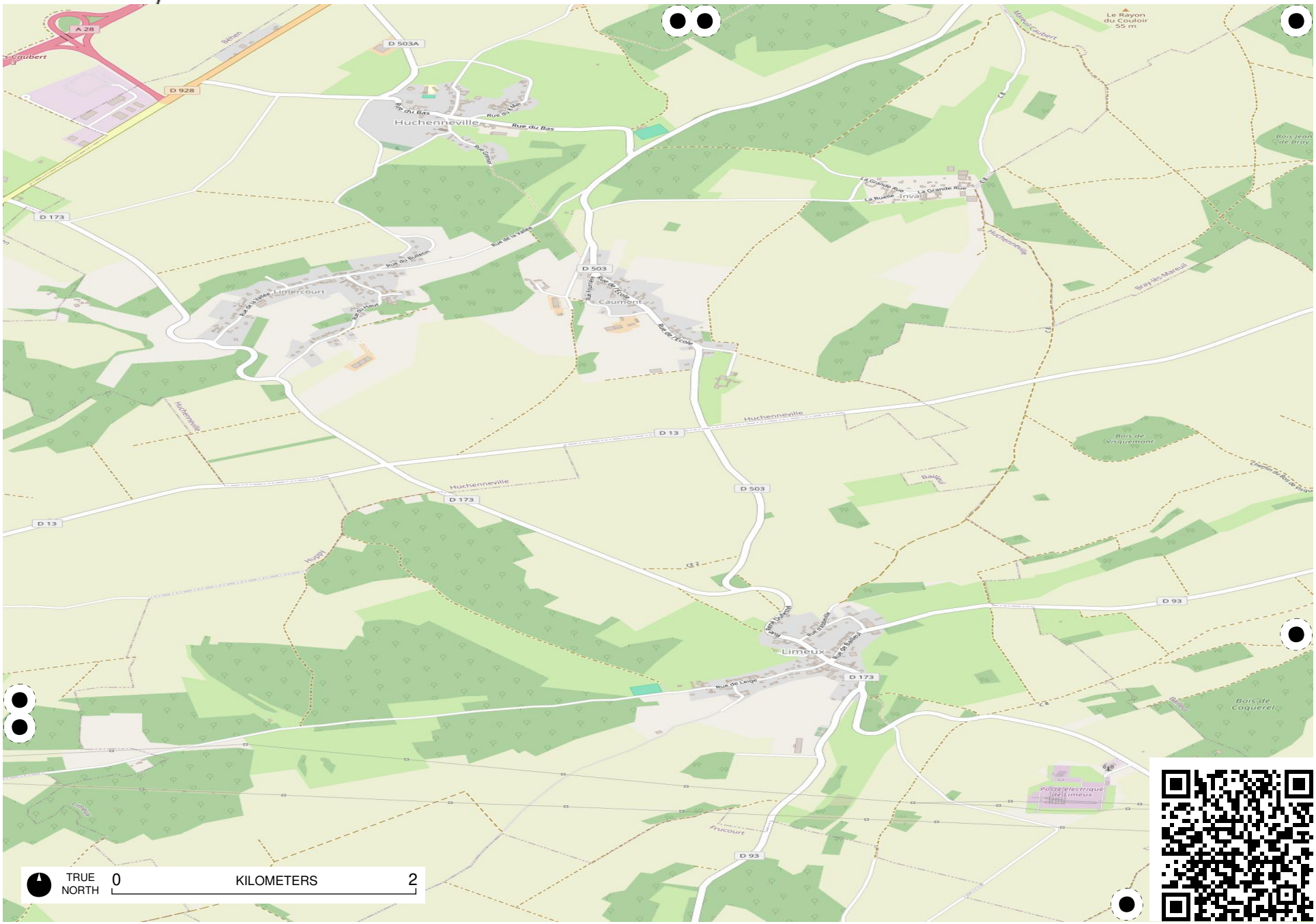

Field Papers

Avenue verte

https://fieldpapers.org/atlases/1p9uevlu/A15

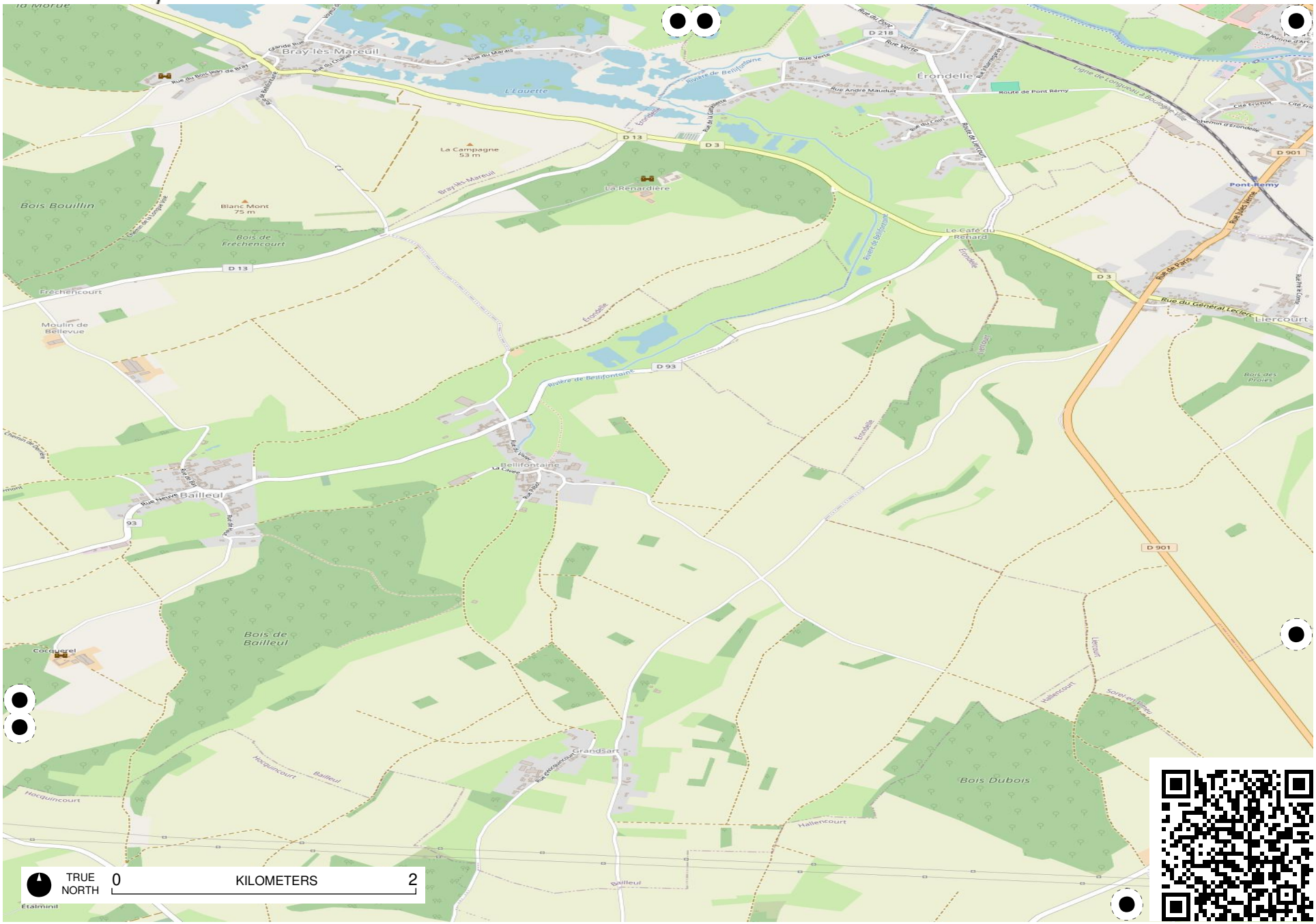

Field Papers

Avenue verte

https://fieldpapers.org/atlases/1p9uevlu/A16



Field Papers

Avenue verte

https://fieldpapers.org/atlases/1p9uevlu/A17



Field Papers

Avenue verte

https://fieldpapers.org/atlases/1p9uevlu/A18

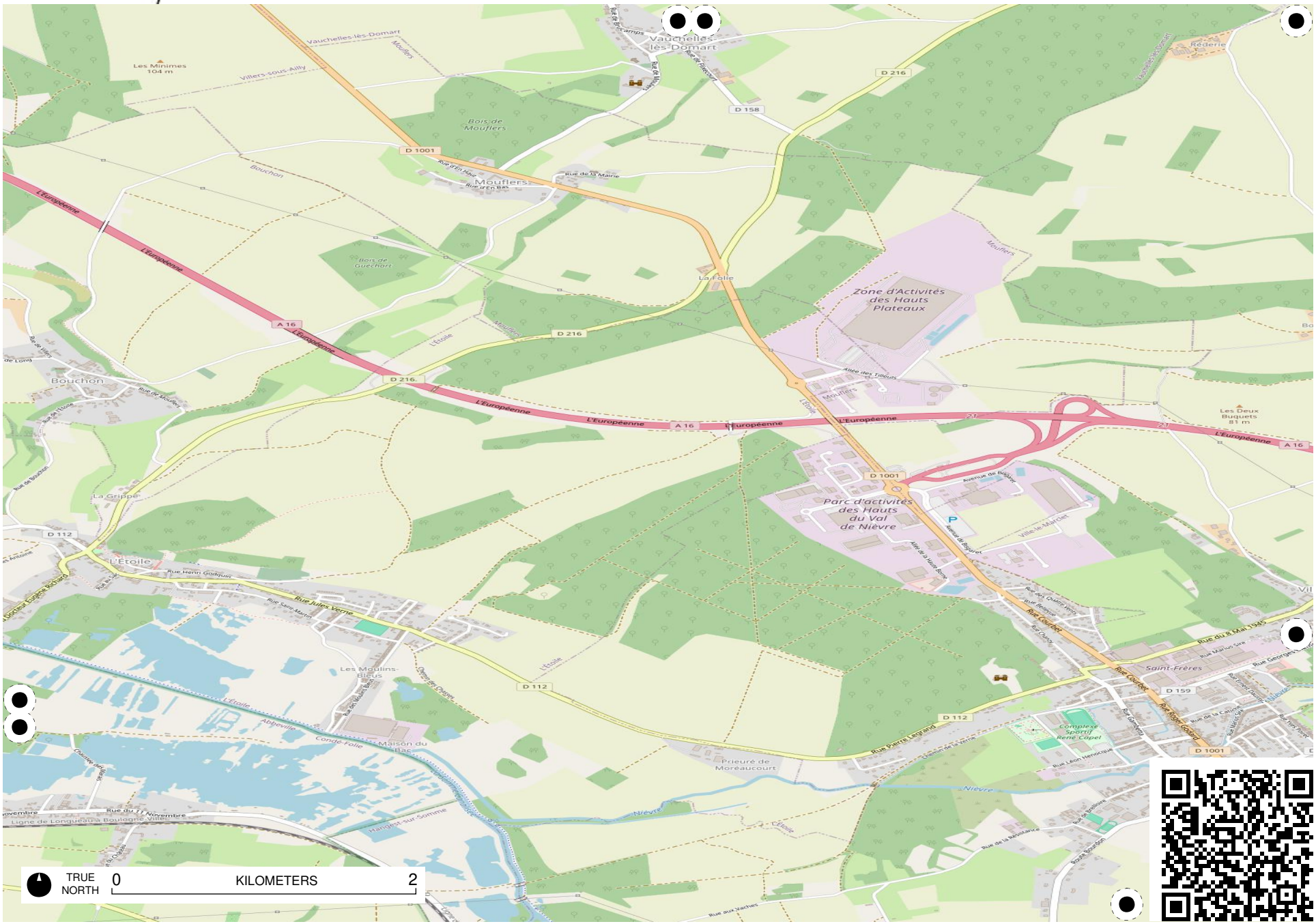

Field Papers

Avenue verte

https://fieldpapers.org/atlases/1p9uevlu/A19

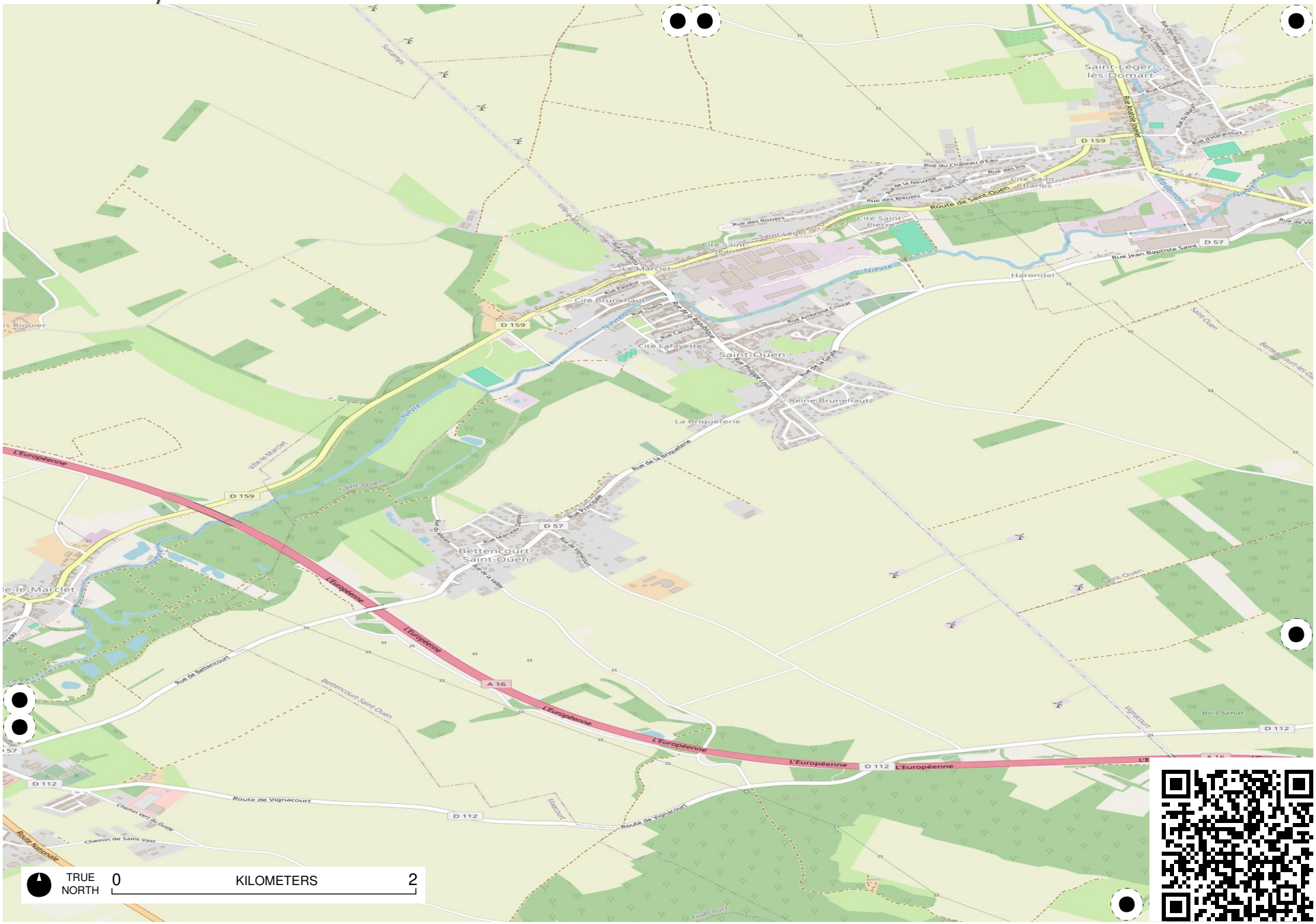

Field Papers

Avenue verte
https://fieldpapers.org/atlases/1p9uevlu/A2



Field Papers

Avenue verte

https://fieldpapers.org/atlases/1p9uevlu/A20

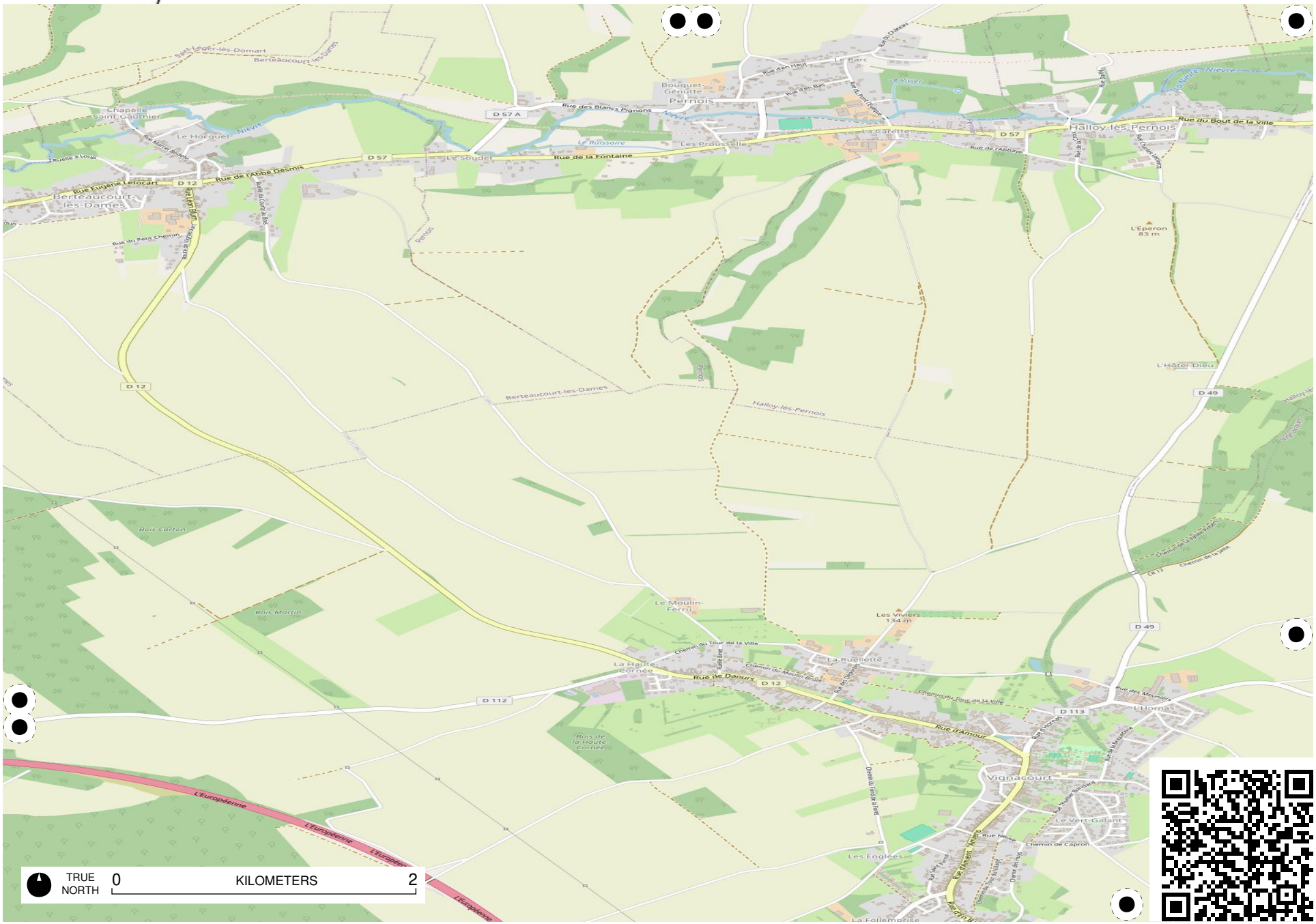

Field Papers

Avenue verte

https://fieldpapers.org/atlases/1p9uevlu/A21

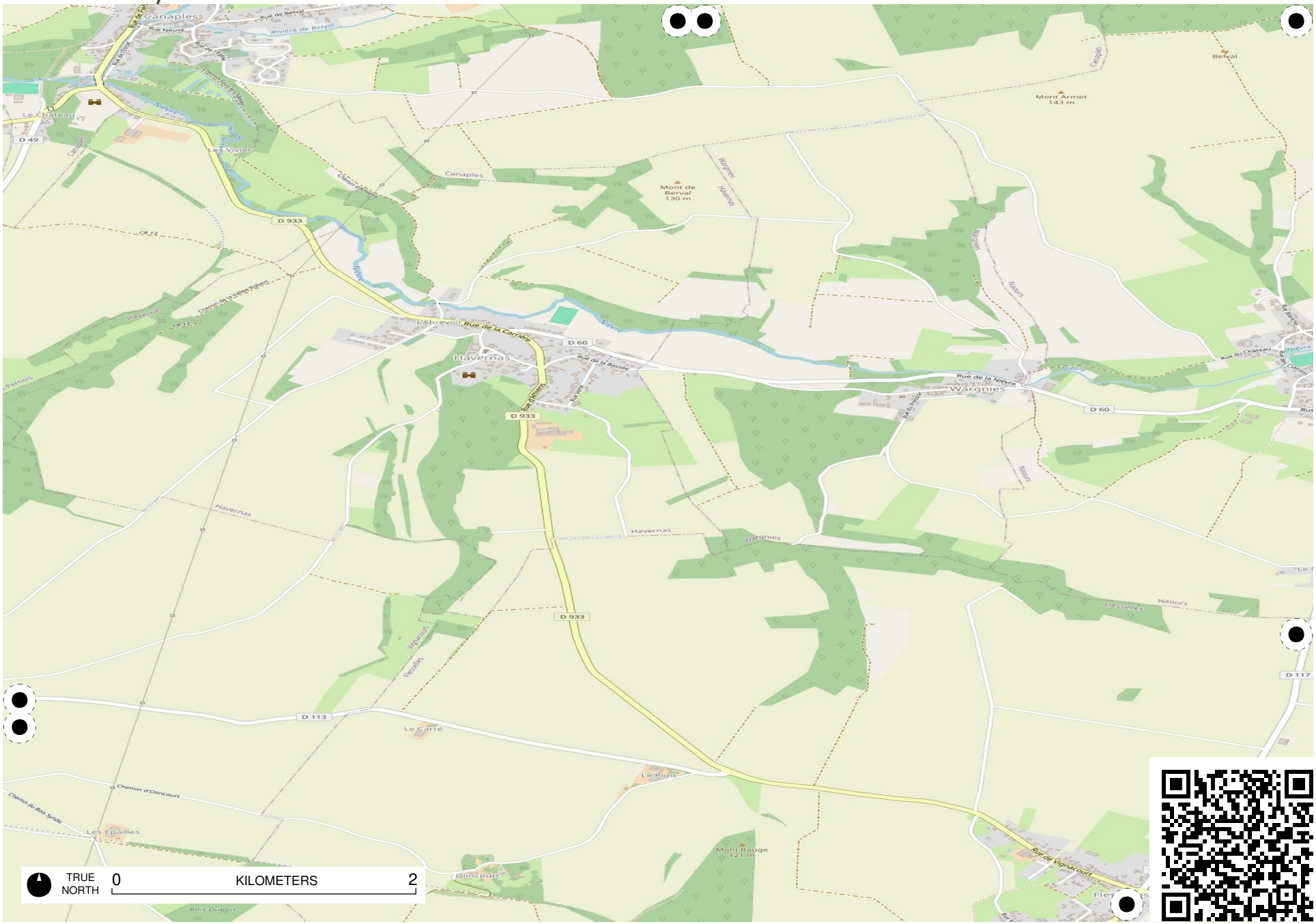

Field Papers

Avenue verte

https://fieldpapers.org/atlases/1p9uevlu/A22

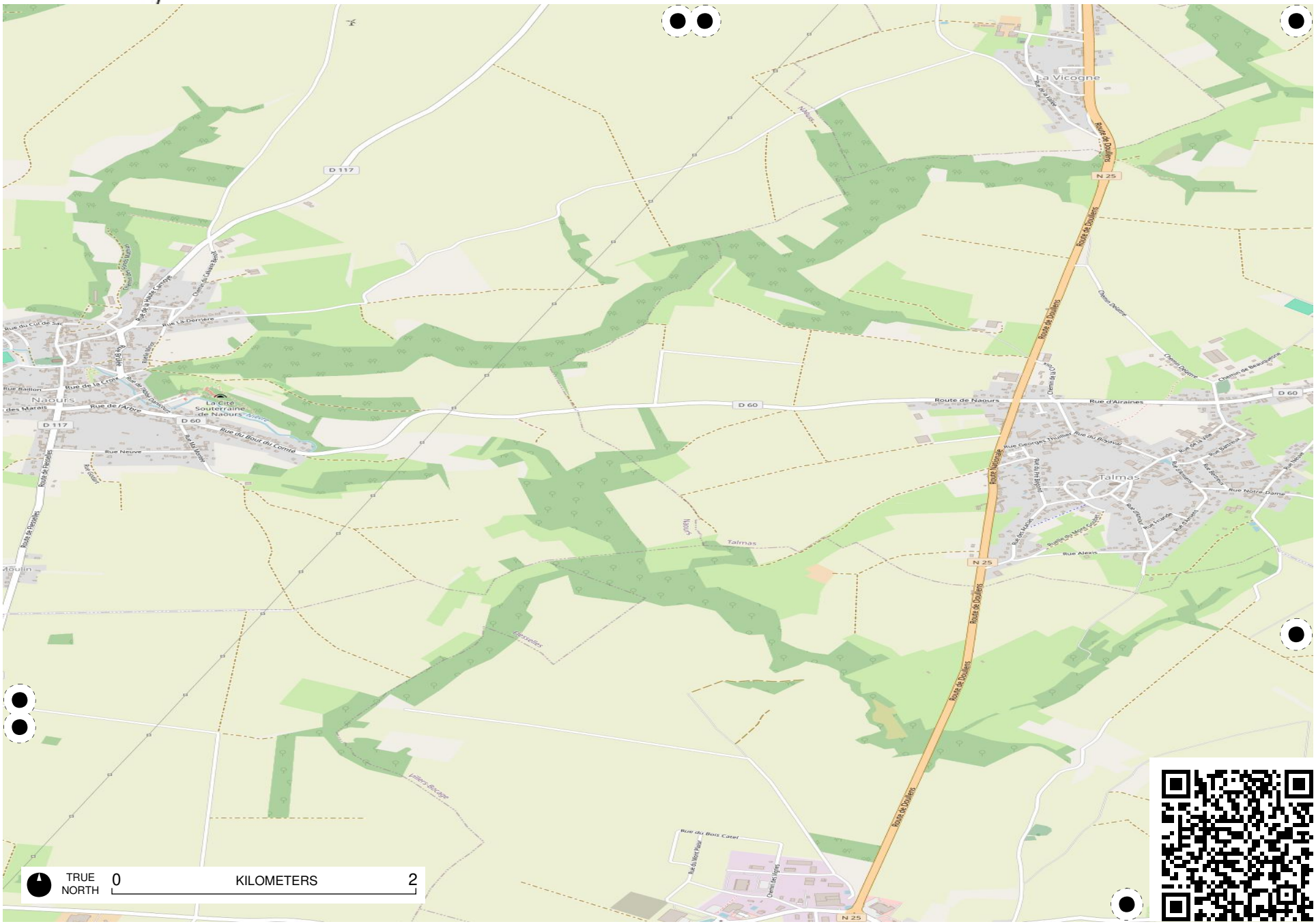

Field Papers

Avenue verte

https://fieldpapers.org/atlases/1p9uevlu/A23

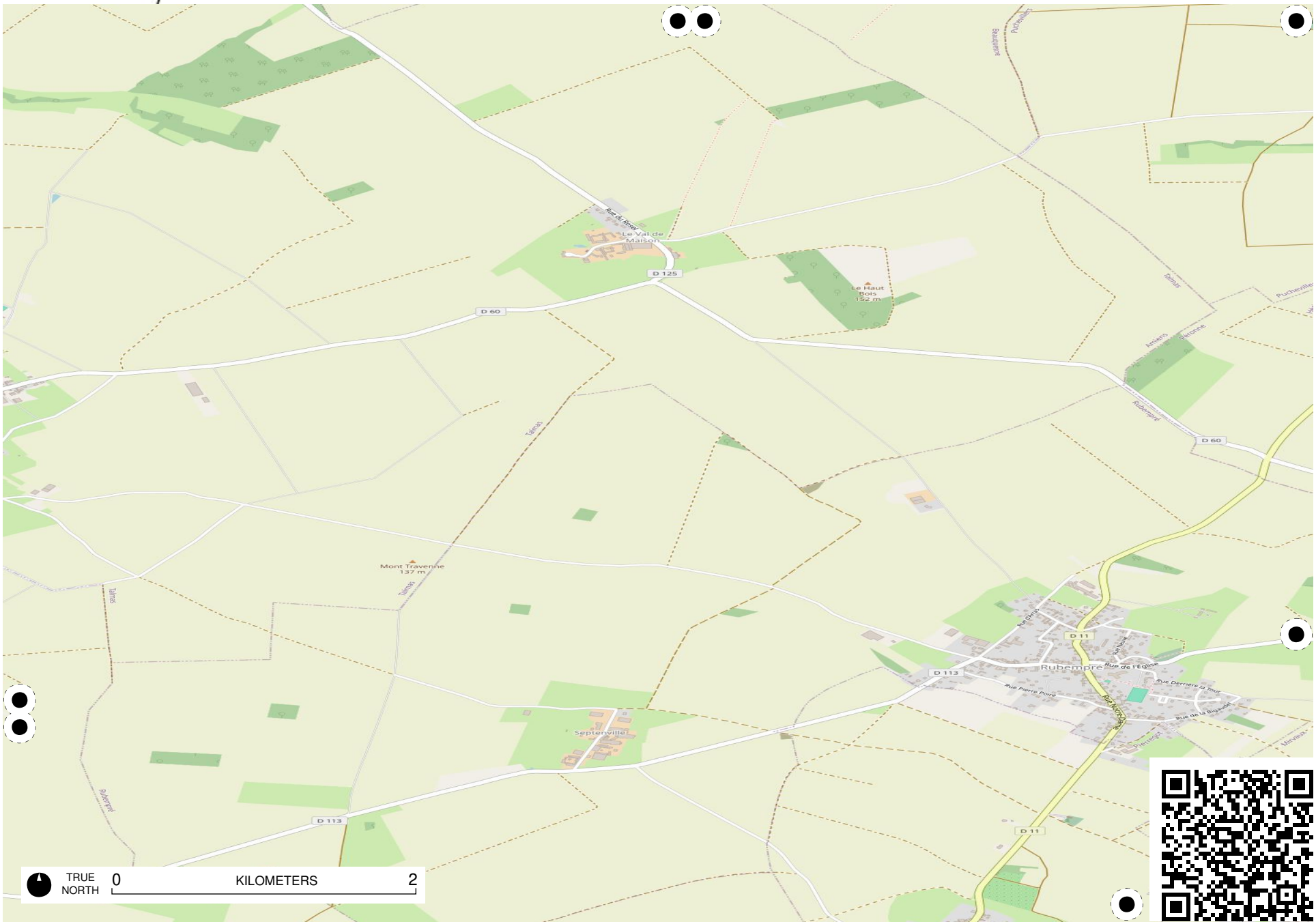

Field Papers

Avenue verte

https://fieldpapers.org/atlases/1p9uevlu/A24

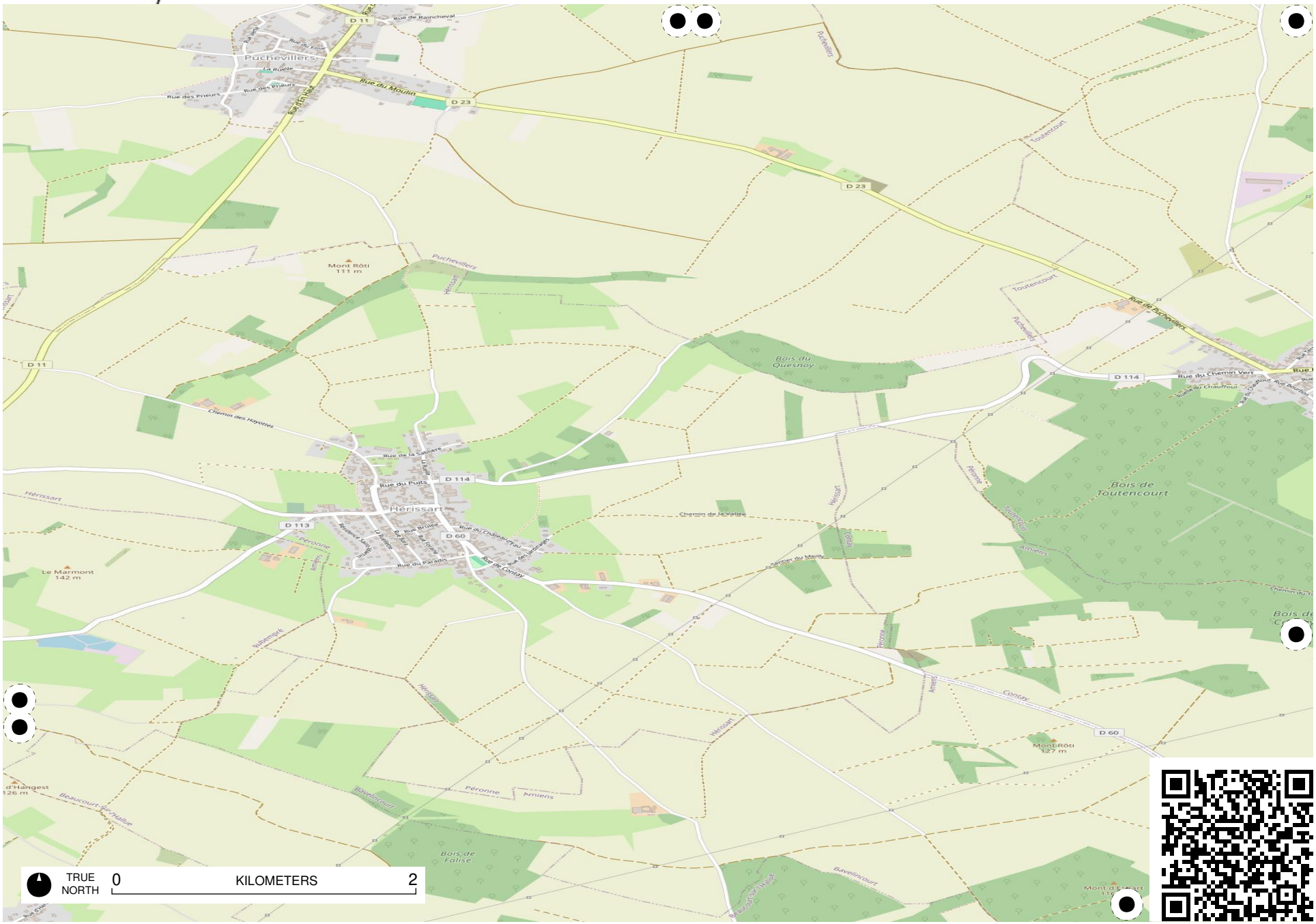

Field Papers

Avenue verte

https://fieldpapers.org/atlases/1p9uevlu/A25

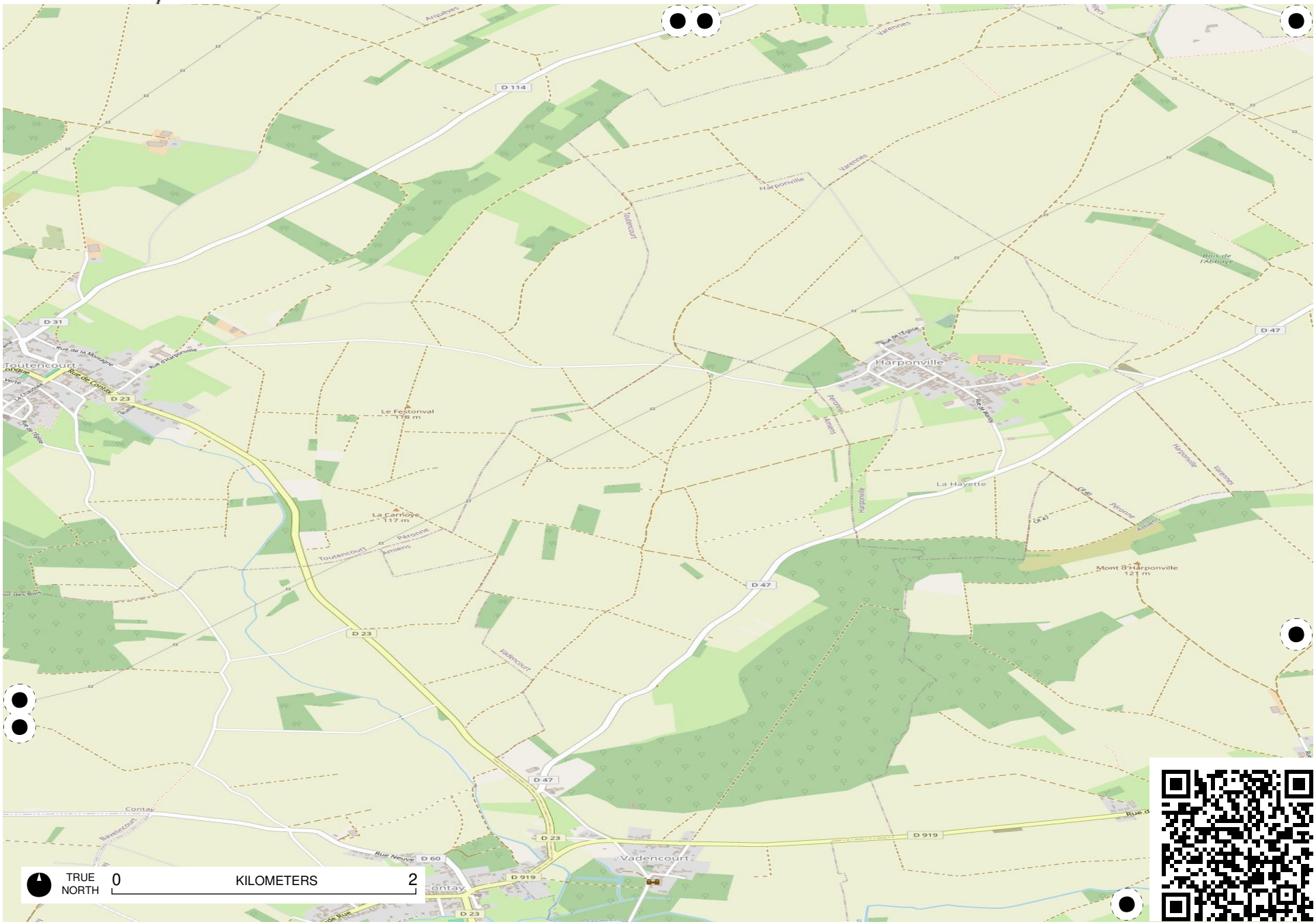

Field Papers

Avenue verte
https://fieldpapers.org/atlases/1p9uevlu/A3



Field Papers

Avenue verte
https://fieldpapers.org/atlases/1p9uevlu/A4



Field Papers

Avenue verte

https://fieldpapers.org/atlases/1p9uevlu/A5

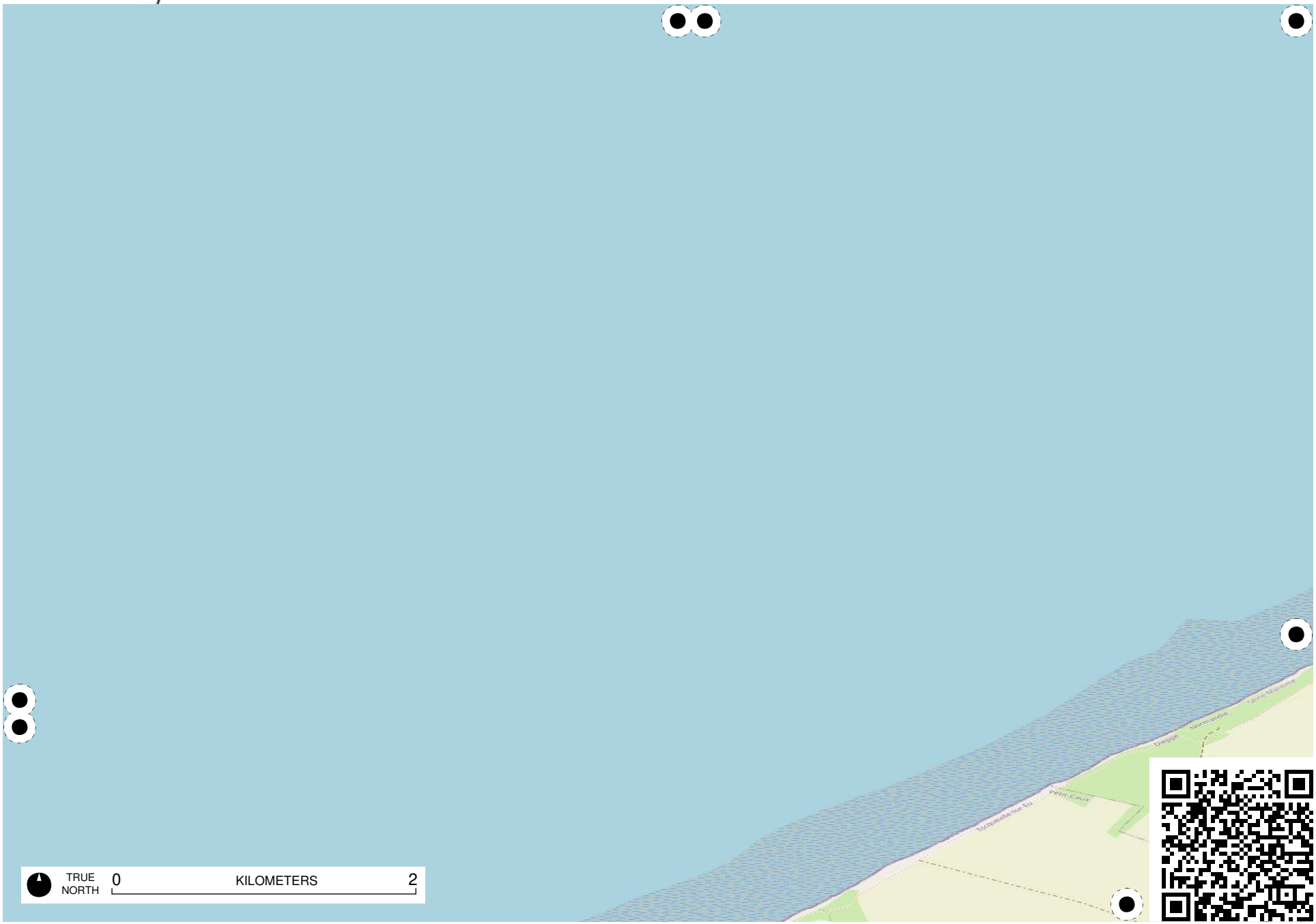

Field Papers

Avenue verte

https://fieldpapers.org/atlases/1p9uevlu/A6


TRUE NORTH
0
KILOMETERS
2
Criel Plage
Criel-sur-Mer
Les Côteaux d'Yauville
Mesnil-Val
Près Salés
Mont Blanc
71 m
Mont Jolibois
87 m
D 222
D 925
D 925A
D 16
D 126
D 126e
C 15
D 226
Rue du Tréport
Rue de la Mer
Rue de la Plage
Rue de Florigues
Rue du Parc
Rue de la Libération
Route d'Abbeville
Route de Tocqueville
Route d'Eu
Avenue du Val Fleuri
Avenue des Coteaux
Rue du 11 Novembre
Rue de Dunkerque
Rue du Vieux Marché
Rue de Tocqueville
Rue des Acacias
Rue de Cayeux
Rue Jean Vaudescal
Avenue de Foule
Avenue du Val Collart
Rue de Chaussée
Rue Gustave Mauras
Rue Eugène Boucher
Rue Louise
Rue Camille Saint-Saëns
Rue Laure Duruy
Rue Auguste
Rue Alexandre Dumas
Rue Alice Lune
Rue Blues
Rue Françoise
Rue Pauline
Rue Jean Mermoz
Rue Jean Moulin
Rue Marcel Pagnol
Rue Victor Hugo
Rue Pierre Brossolette
Rue Jean Jaurès
Rue Pasteur
Rue Jules Ferry
Rue Jean Macé
Rue Ernest Renan
Rue Victor Duruy
Rue Jean Racine
Rue Jean de la Fontaine
Rue Jean Giraudoux
Rue Jean Cocteau
Rue Jean Anouilh
Rue Jean Rostand
Rue Jean Rostand
Rue Jean Rostand

Field Papers

Avenue verte

https://fieldpapers.org/atlases/1p9uevlu/A7

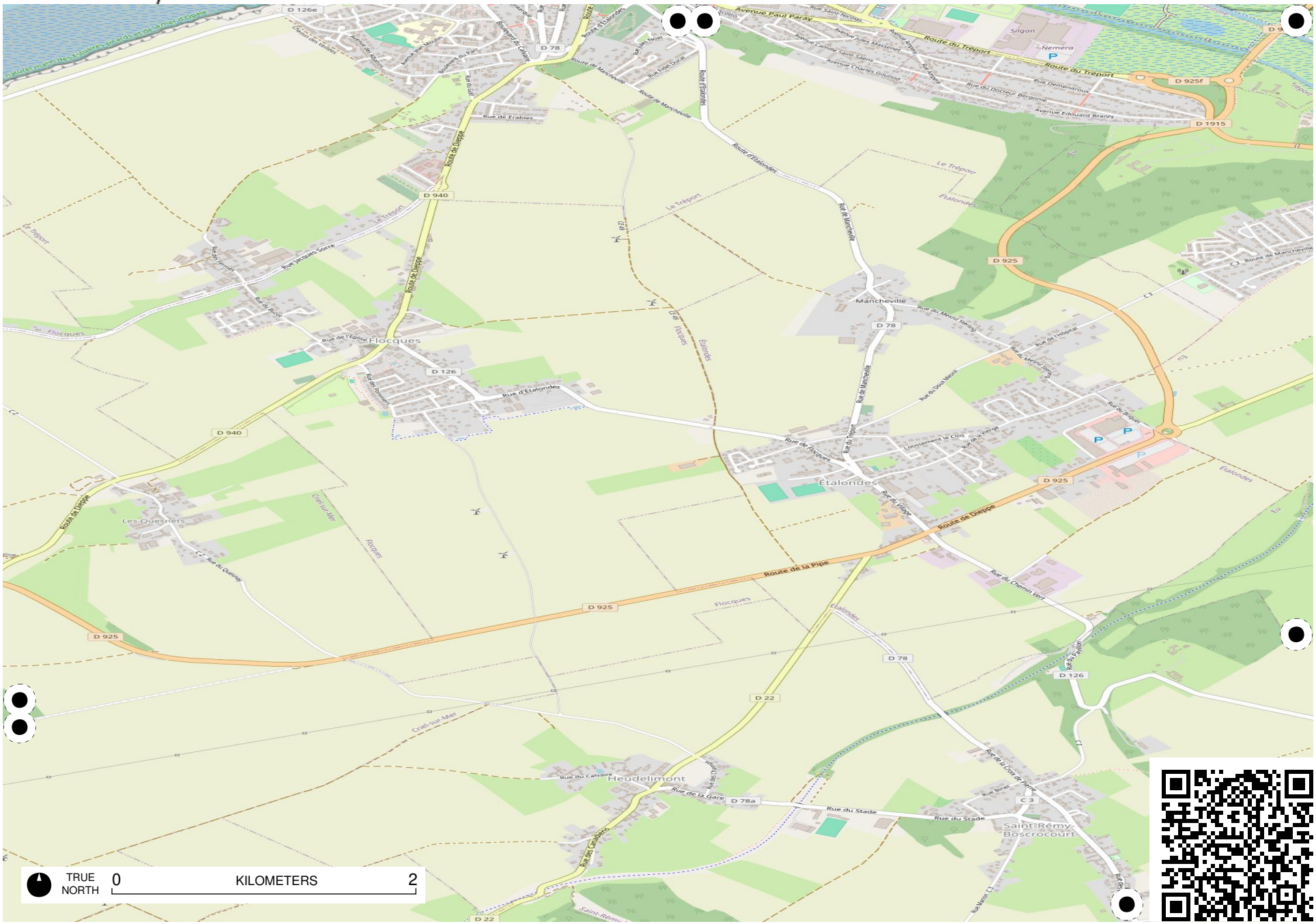

Field Papers

Avenue verte

https://fieldpapers.org/atlases/1p9uevlu/A8

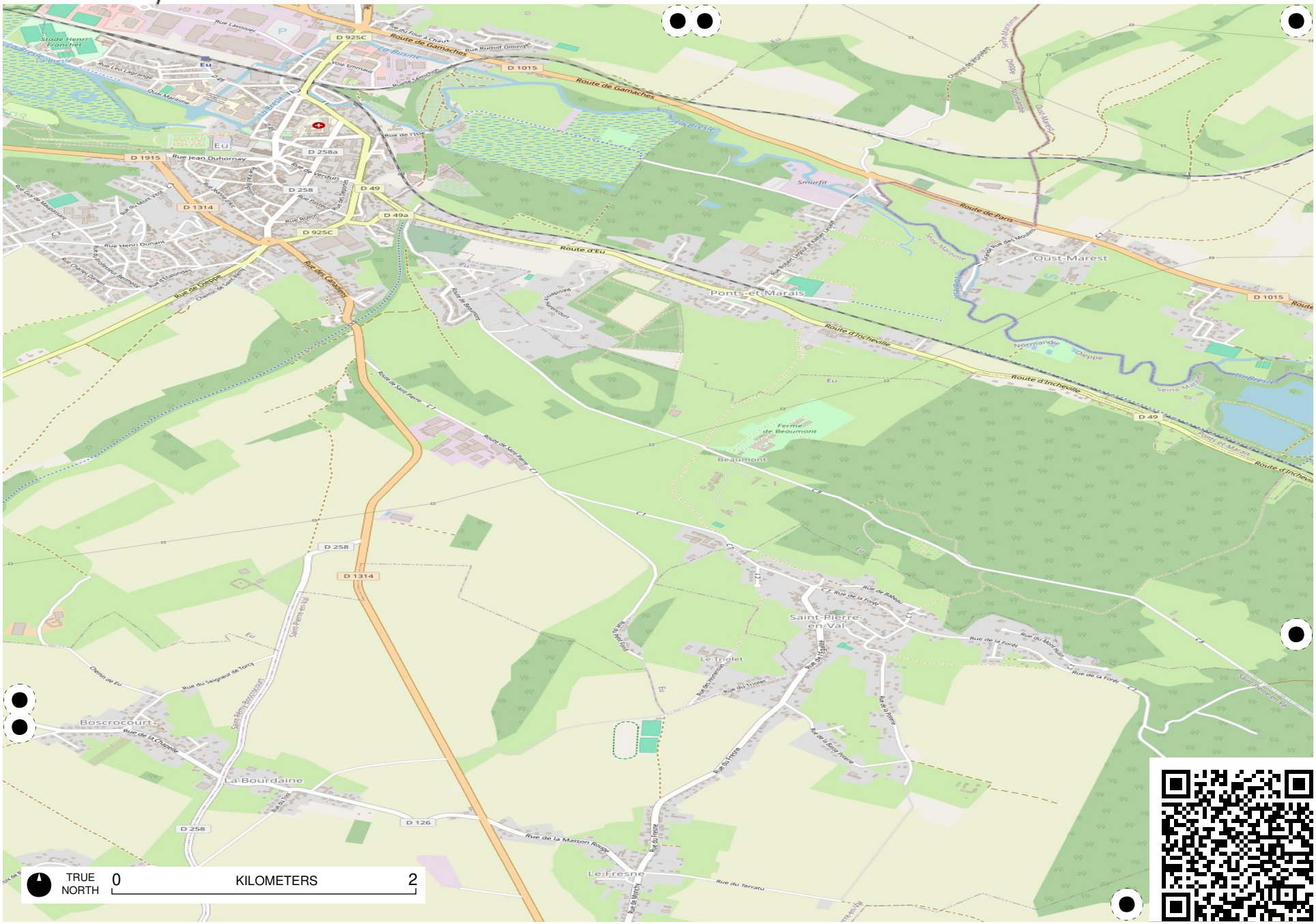

Field Papers

Avenue verte

https://fieldpapers.org/atlases/1p9uevlu/A9



Field Papers

Avenue verte
https://fieldpapers.org/atlases/1p9uevlu/B1

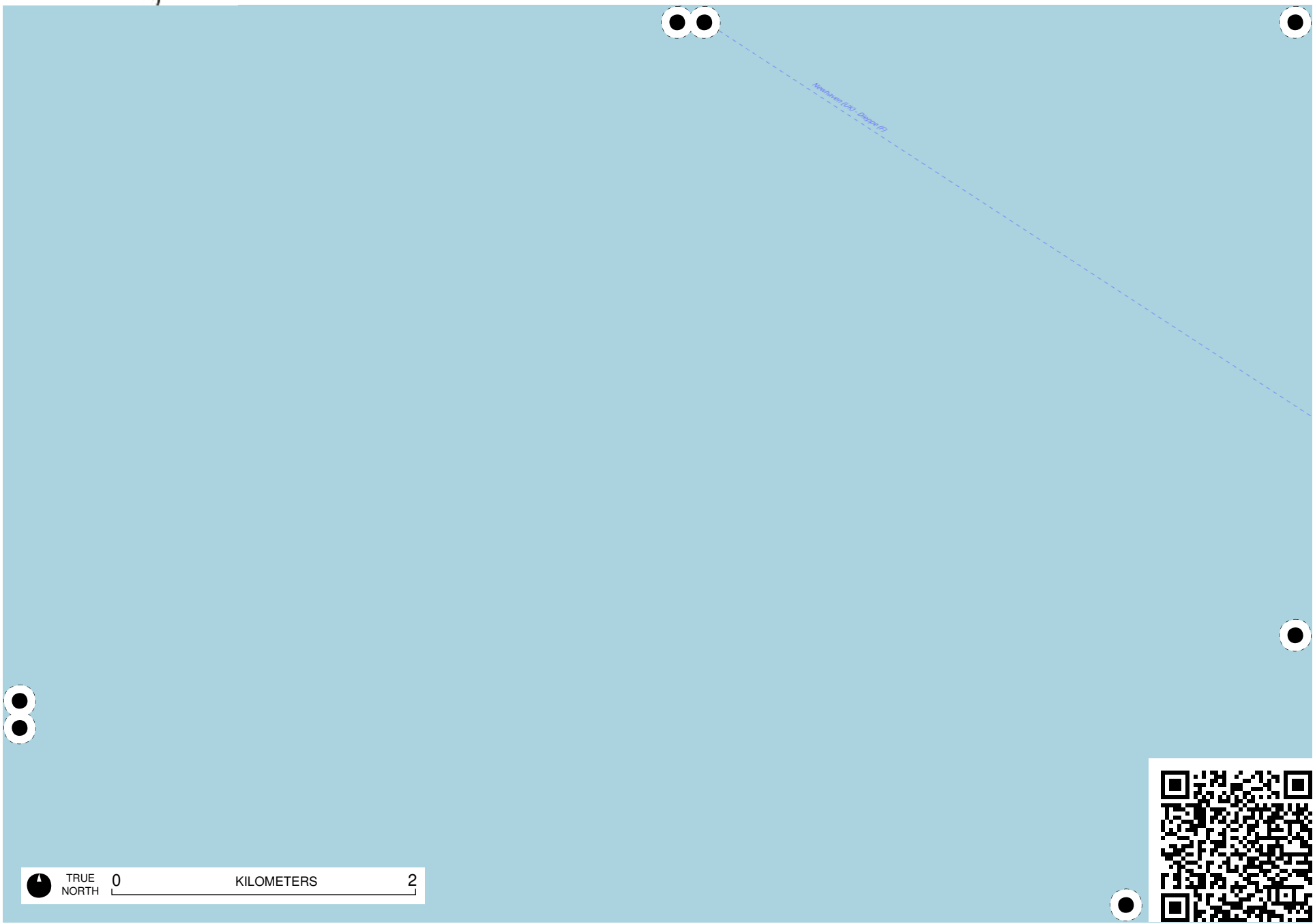

Field Papers

Avenue verte

https://fieldpapers.org/atlases/1p9uevlu/B10

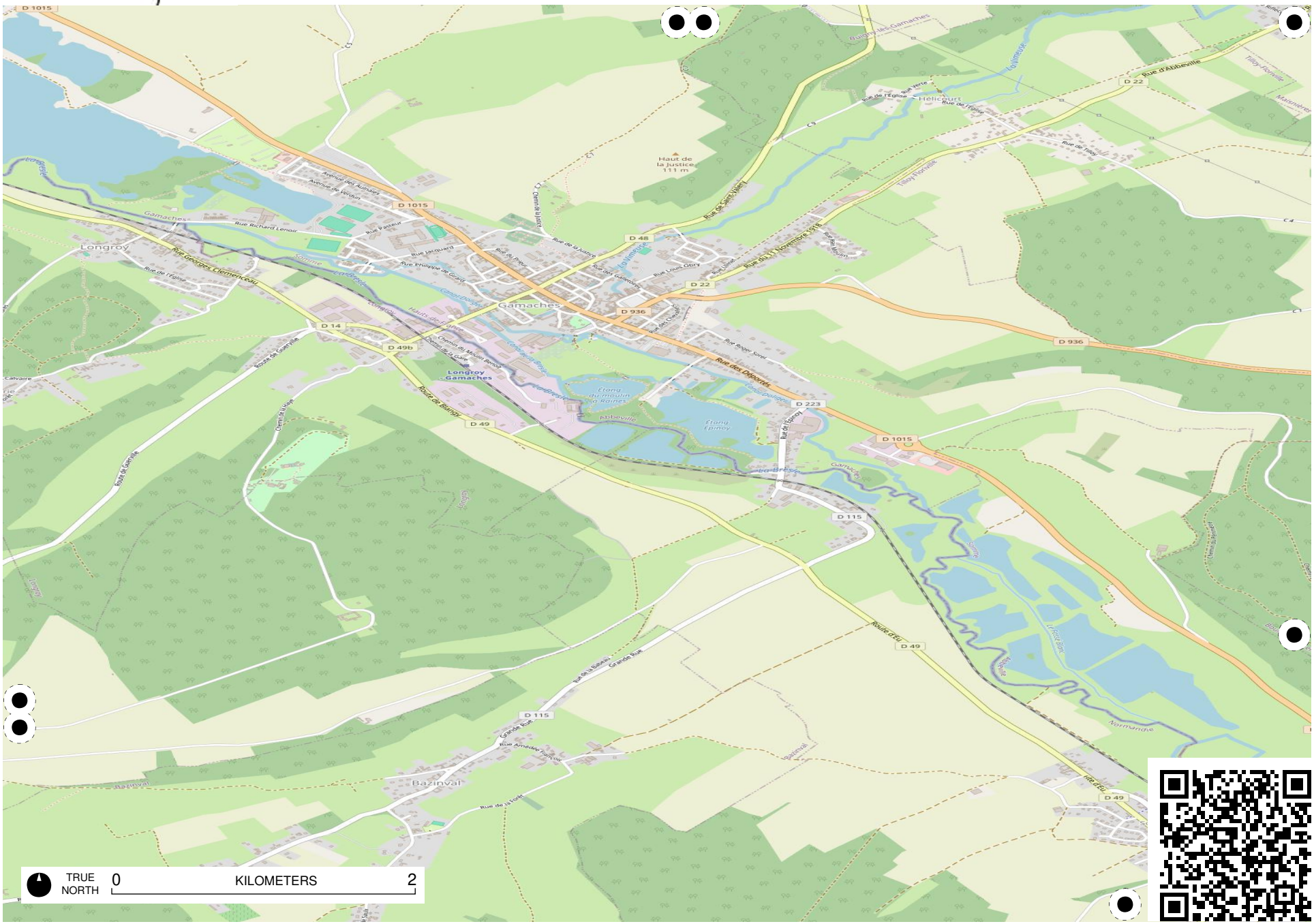

Field Papers

Avenue verte

https://fieldpapers.org/atlases/1p9uevlu/B11

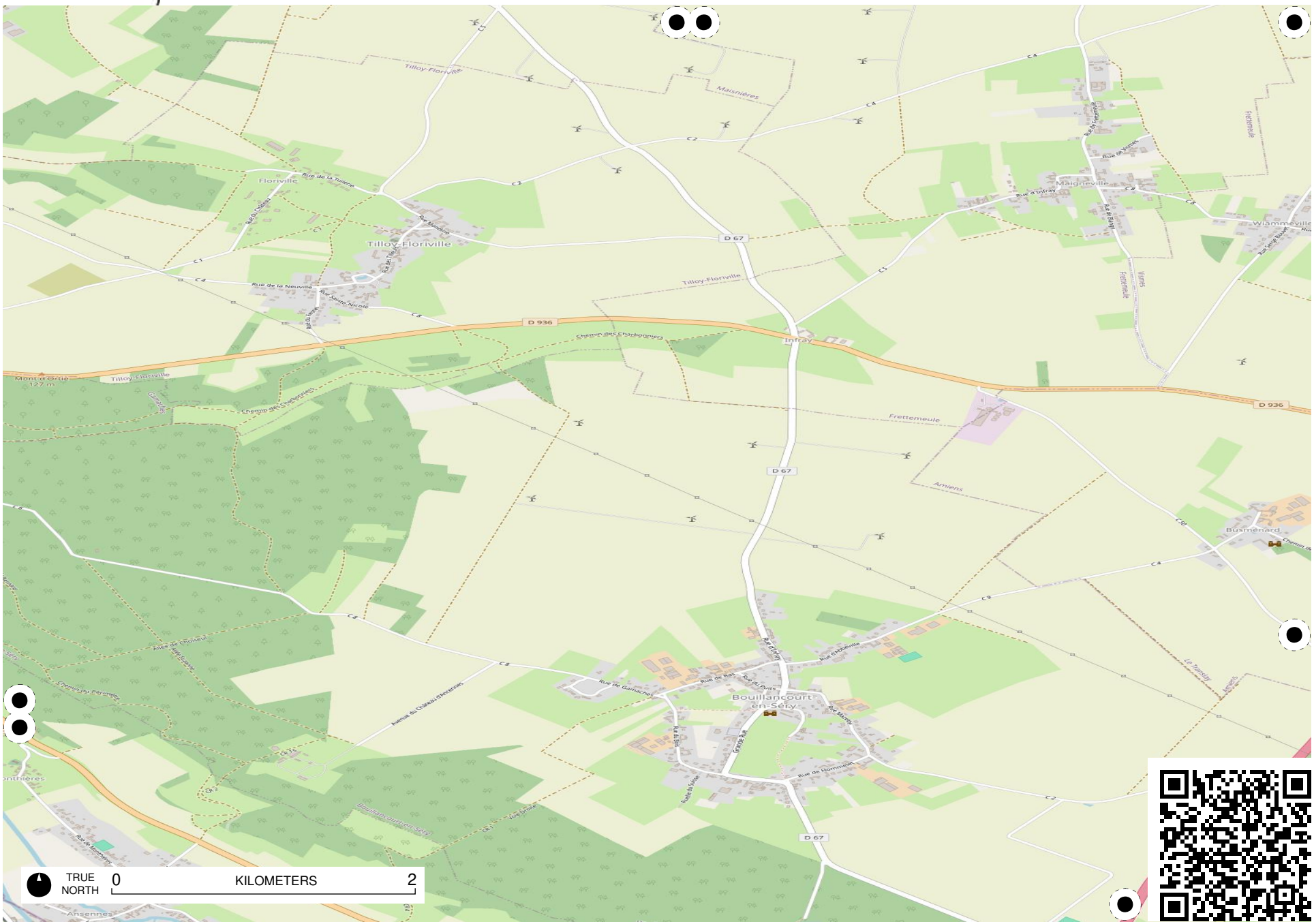

Field Papers

Avenue verte

https://fieldpapers.org/atlases/1p9uevlu/B12

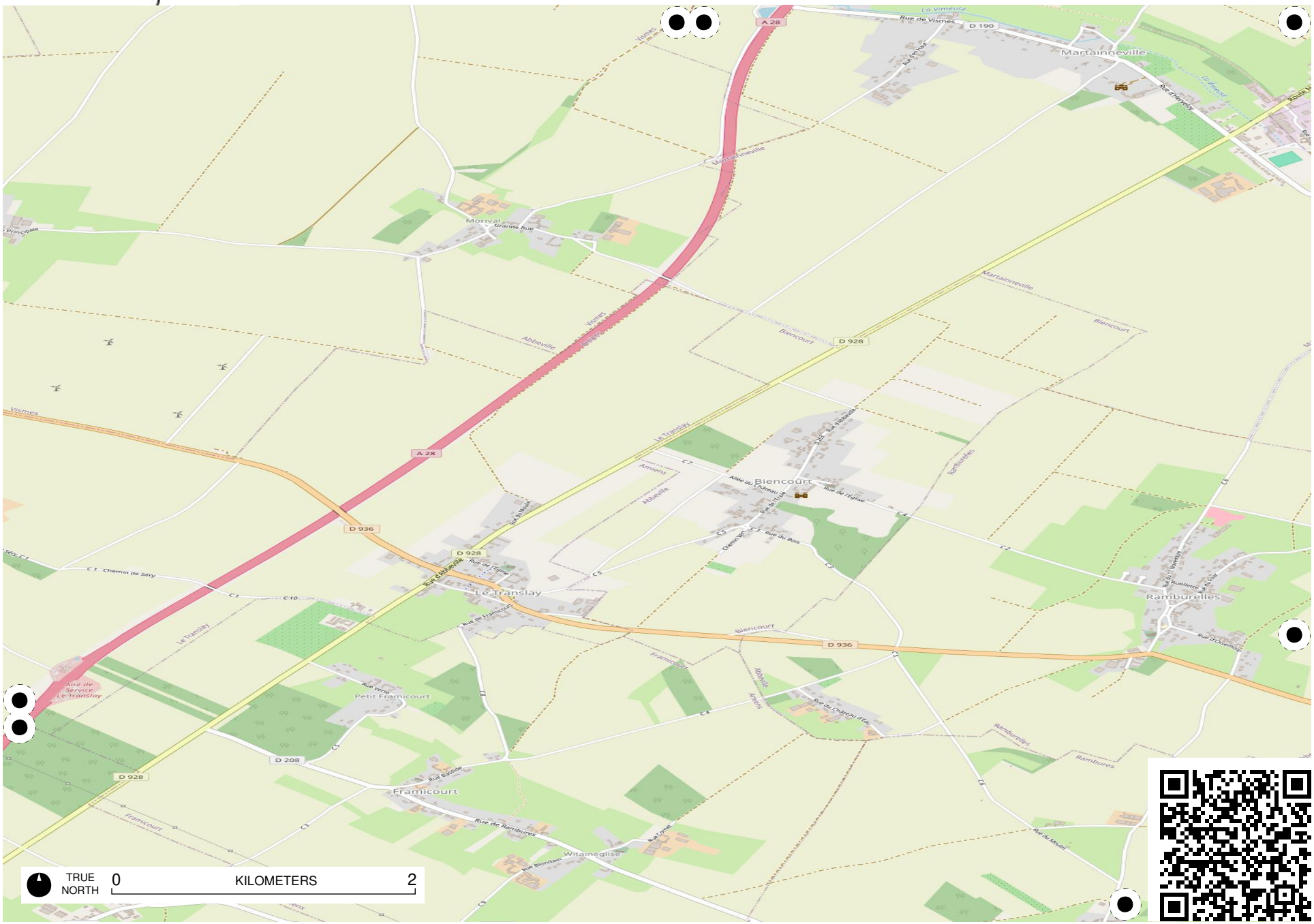

Field Papers

Avenue verte

https://fieldpapers.org/atlases/1p9uevlu/B13

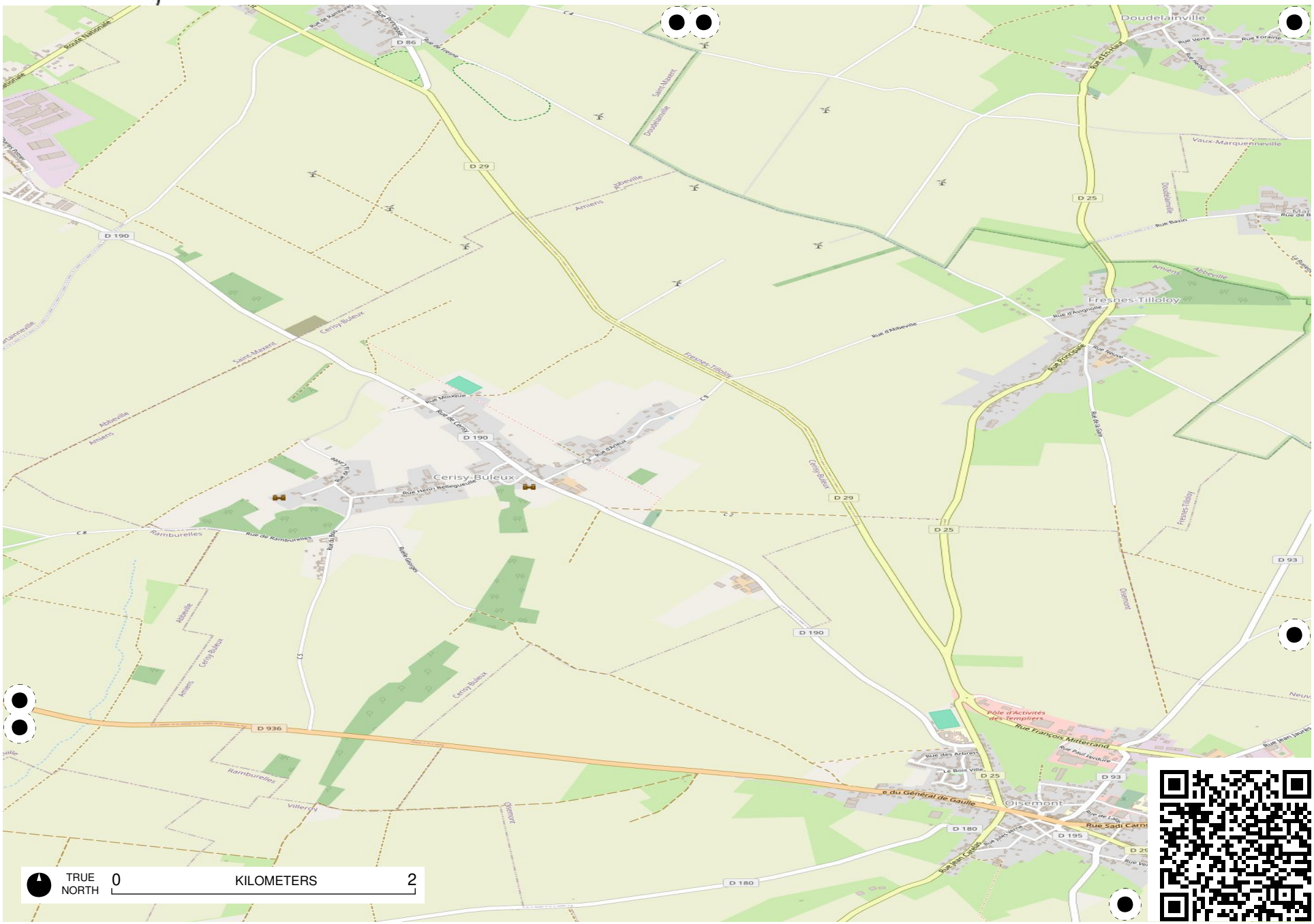

Field Papers

Avenue verte

https://fieldpapers.org/atlases/1p9uevlu/B14

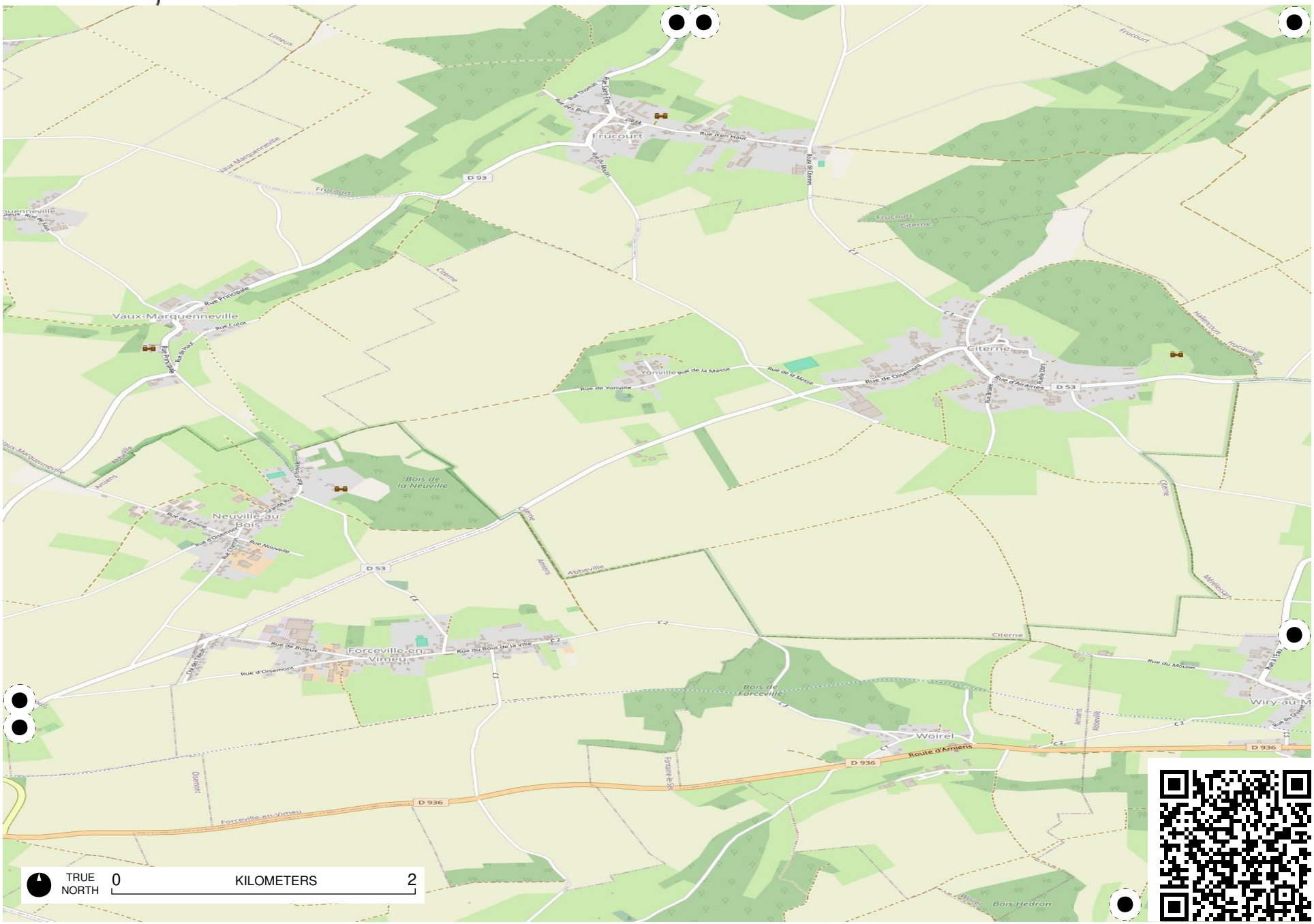

Field Papers

Avenue verte

https://fieldpapers.org/atlases/1p9uevlu/B15

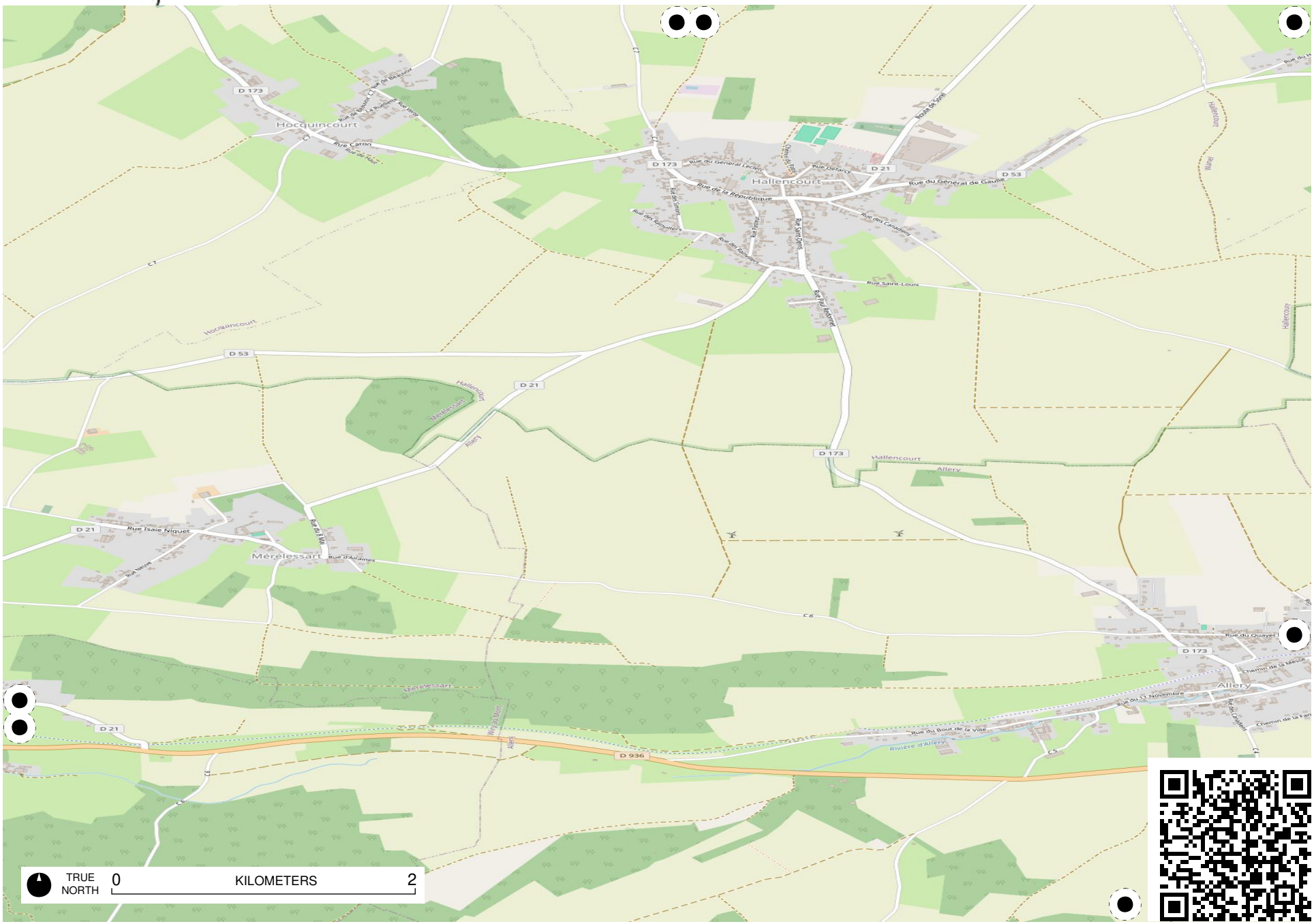

Field Papers

Avenue verte

https://fieldpapers.org/atlases/1p9uevlu/B16

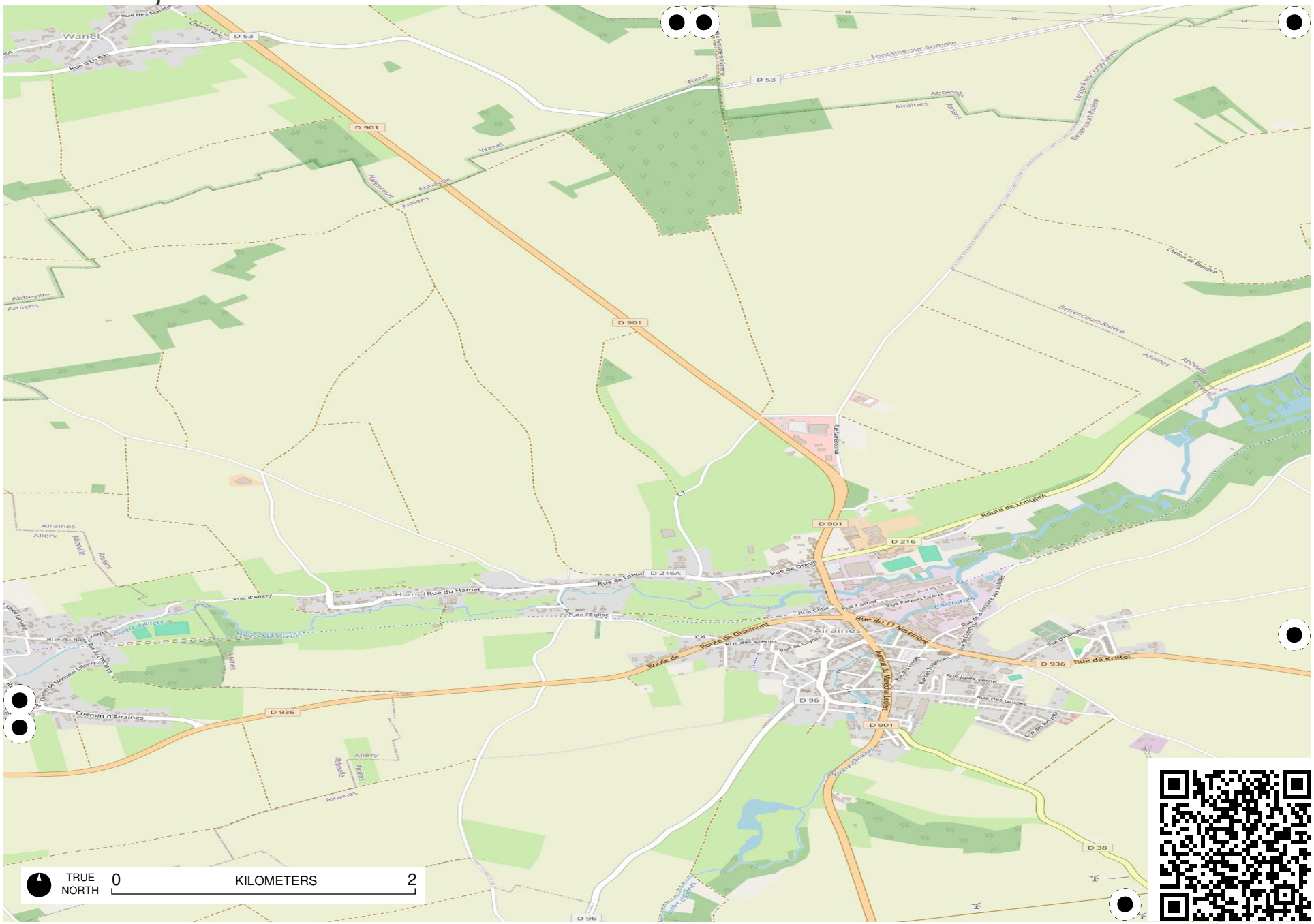

Field Papers

Avenue verte

https://fieldpapers.org/atlases/1p9uevlu/B17

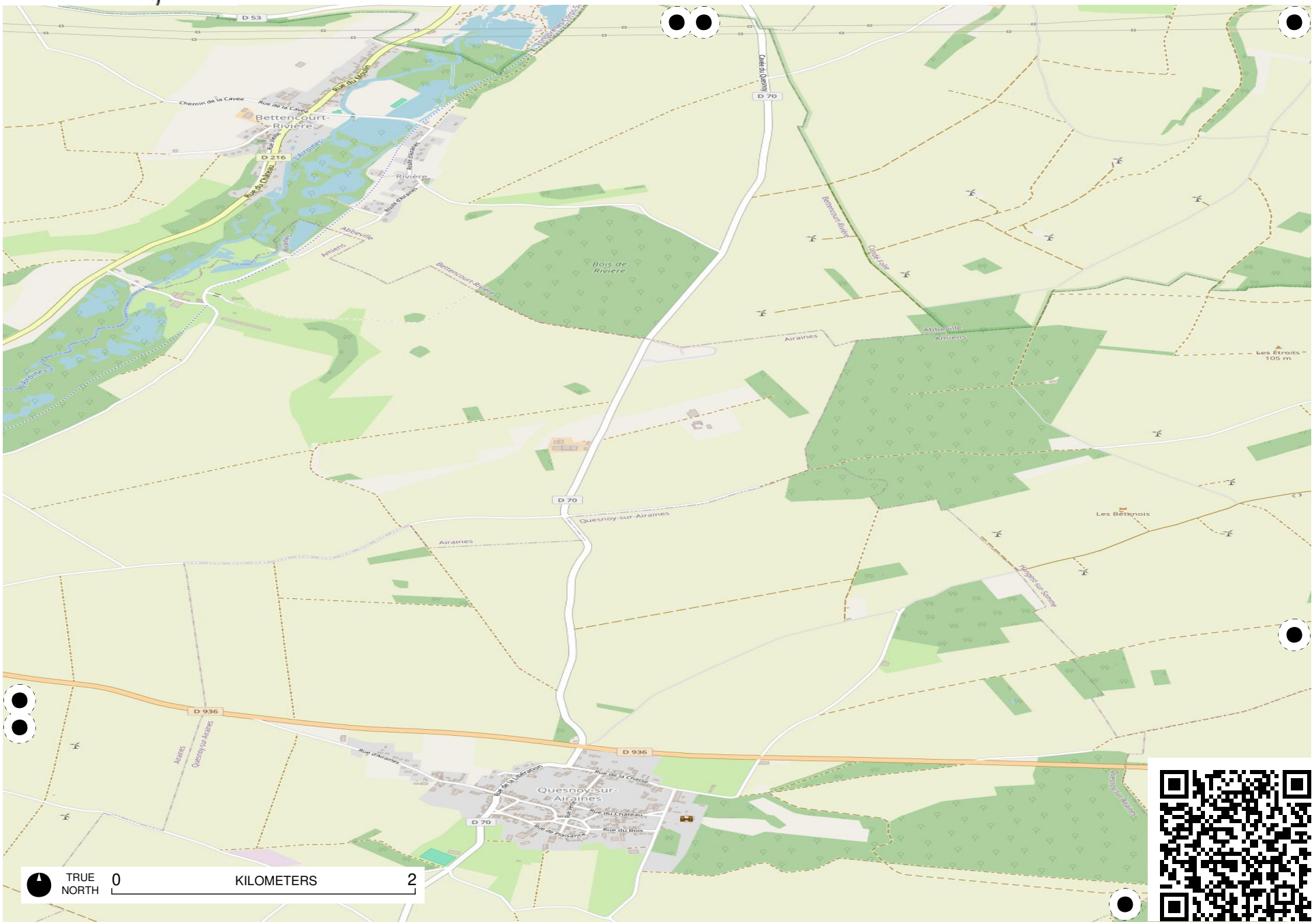

Field Papers

Avenue verte

https://fieldpapers.org/atlases/1p9uevlu/B18

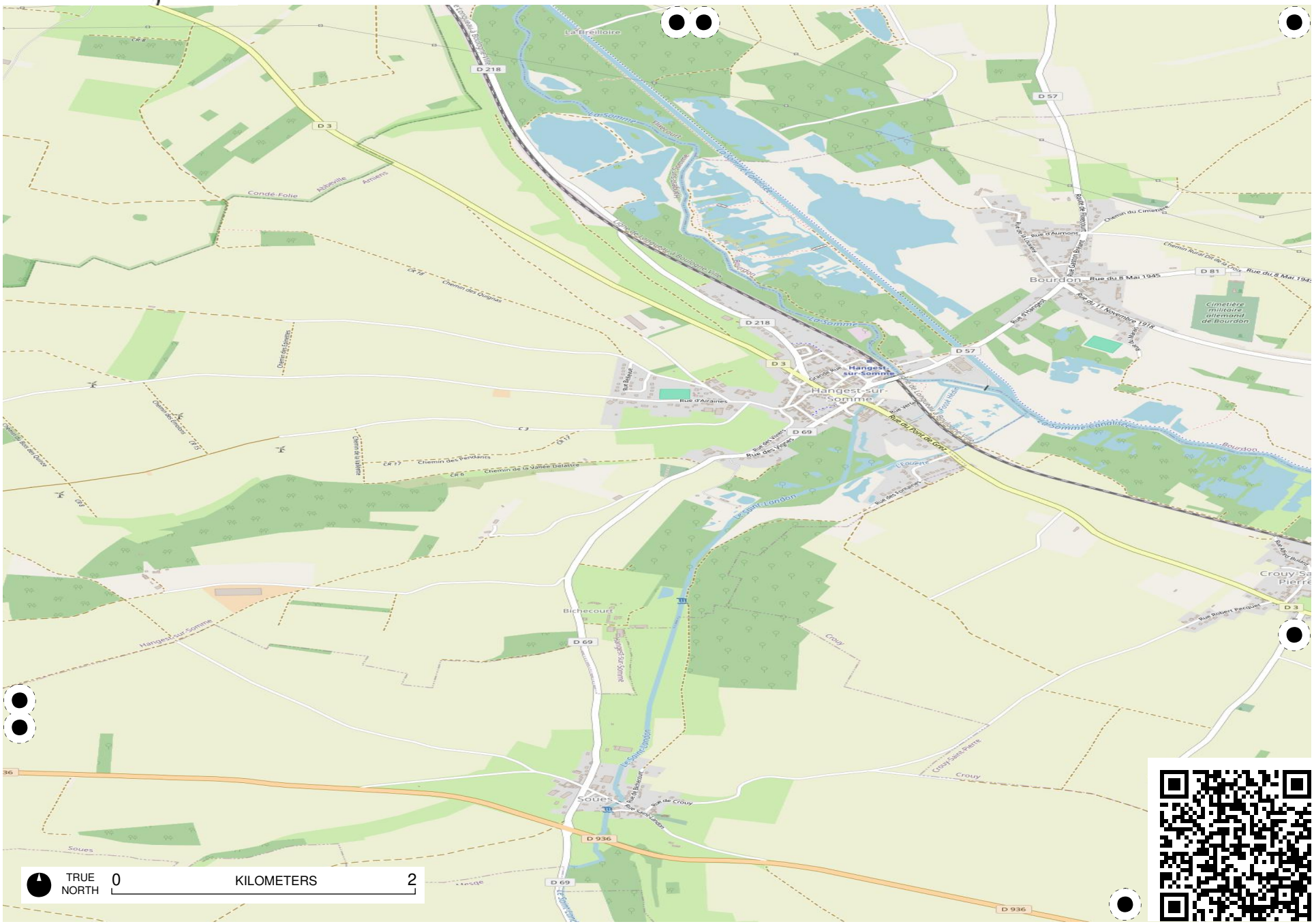

Field Papers

Avenue verte

https://fieldpapers.org/atlases/1p9uevlu/B19

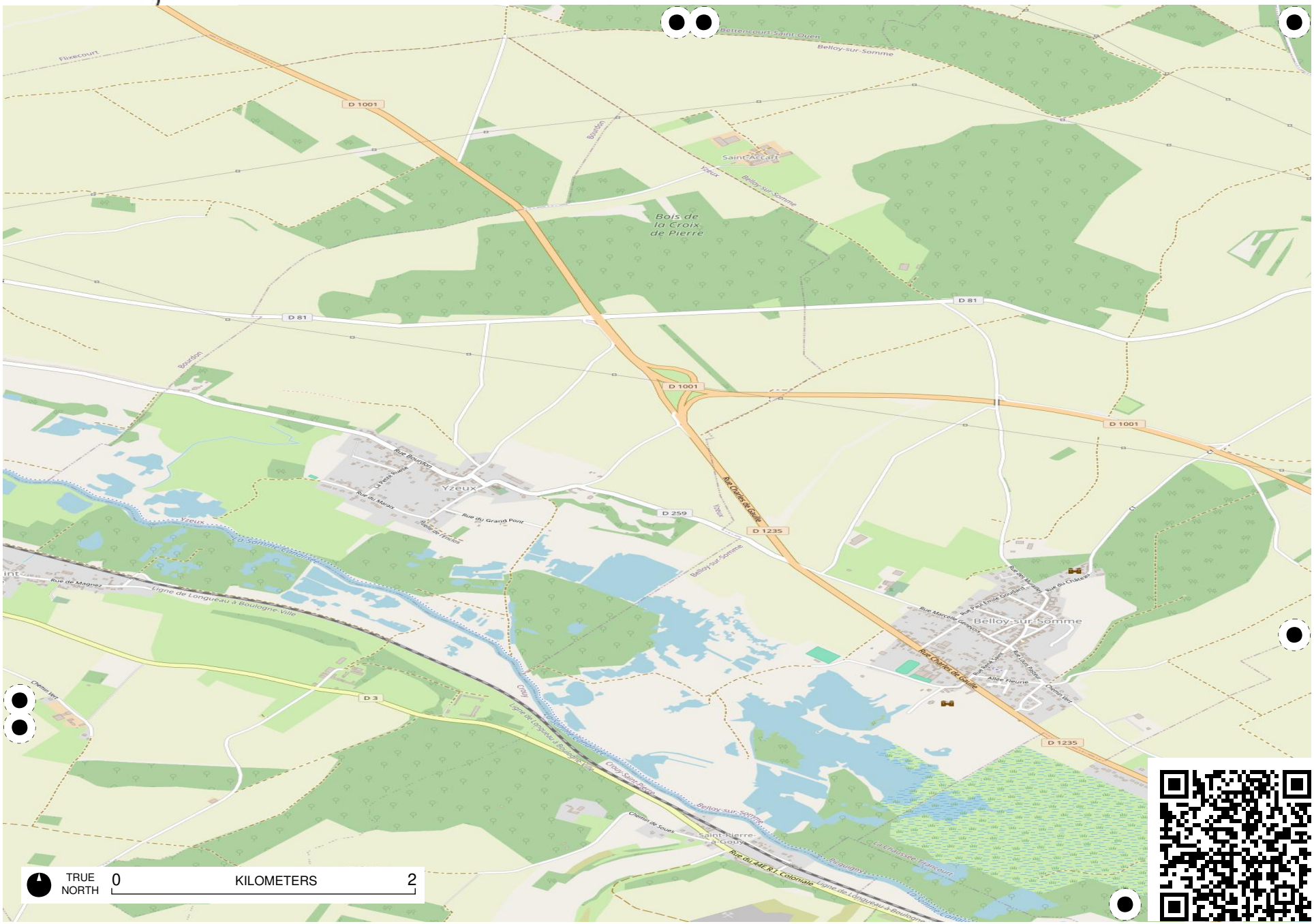

Field Papers

Avenue verte
https://fieldpapers.org/atlases/1p9uevlu/B2

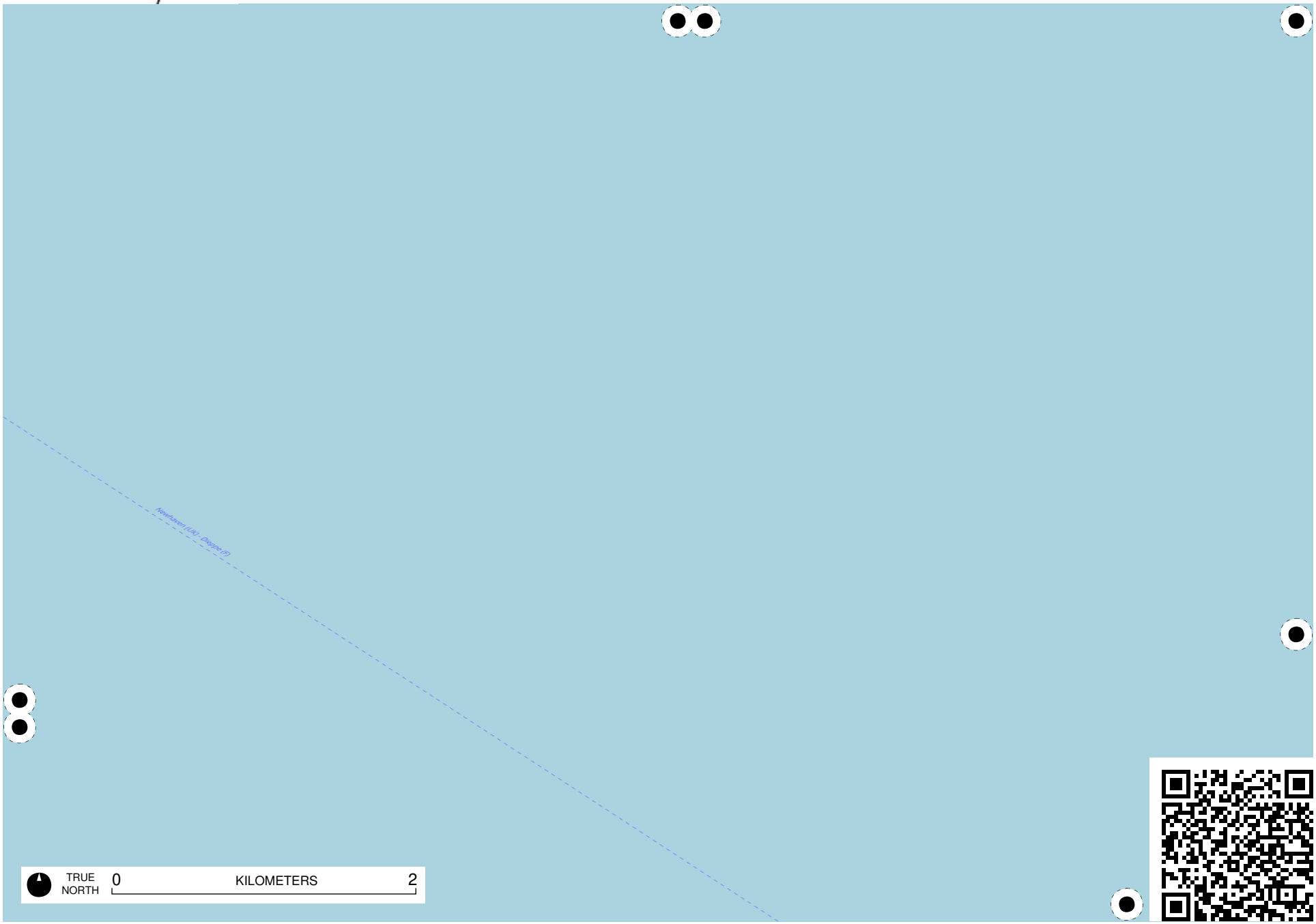

Field Papers

Avenue verte

https://fieldpapers.org/atlases/1p9uevlu/B20



Field Papers

Avenue verte

https://fieldpapers.org/atlases/1p9uevlu/B21

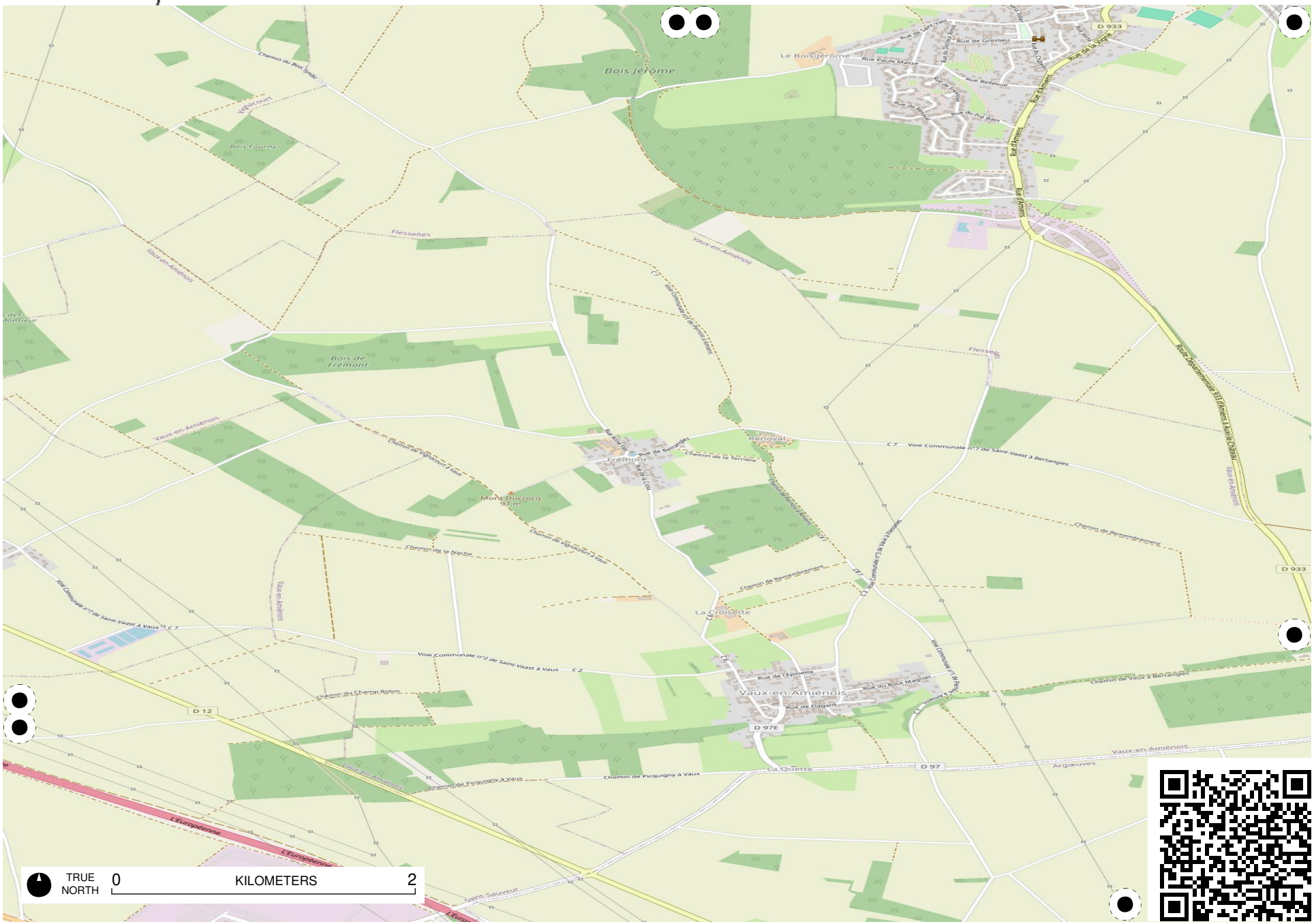

Field Papers

Avenue verte

https://fieldpapers.org/atlases/1p9uevlu/B22

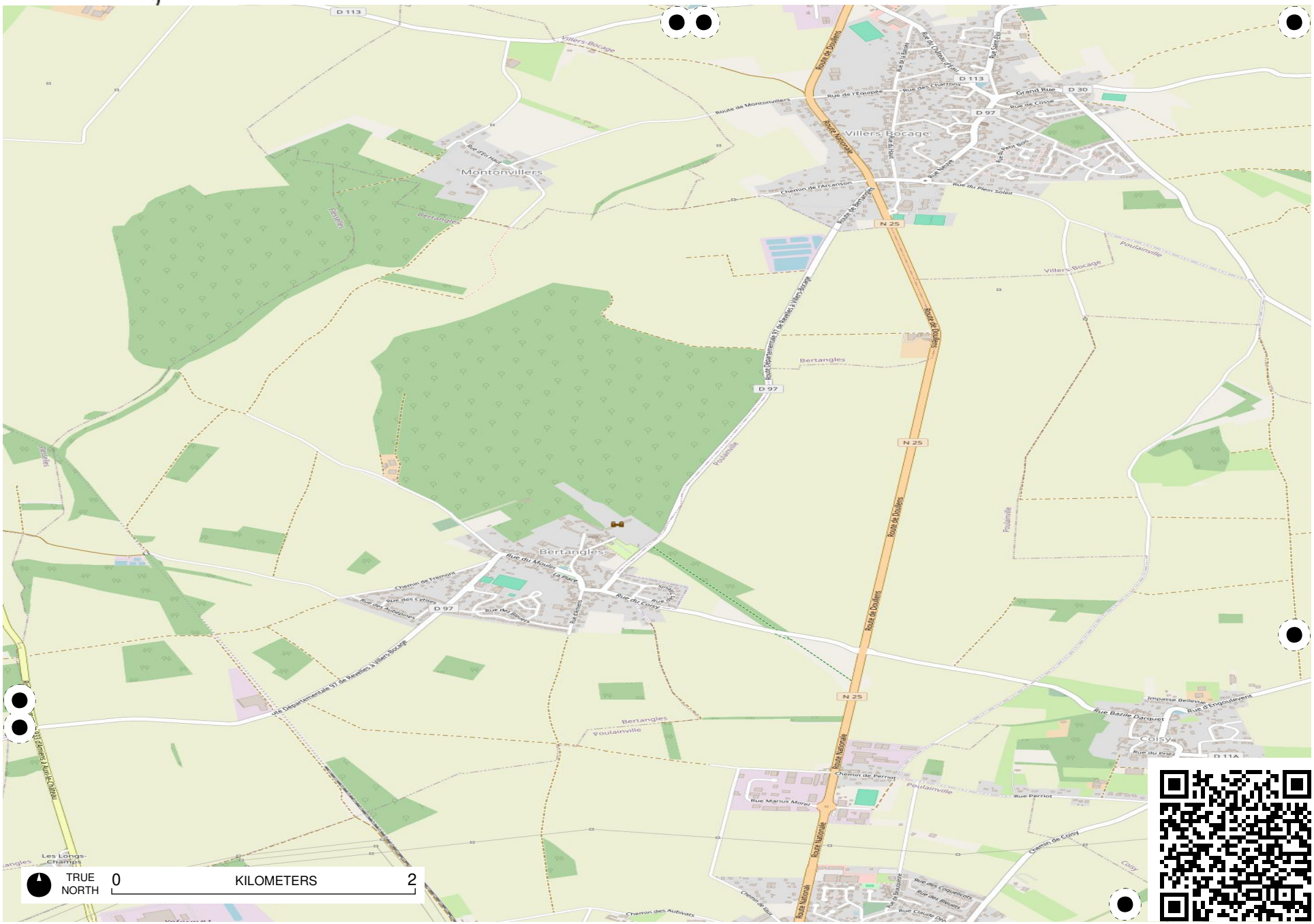

Field Papers

Avenue verte

https://fieldpapers.org/atlases/1p9uevlu/B23

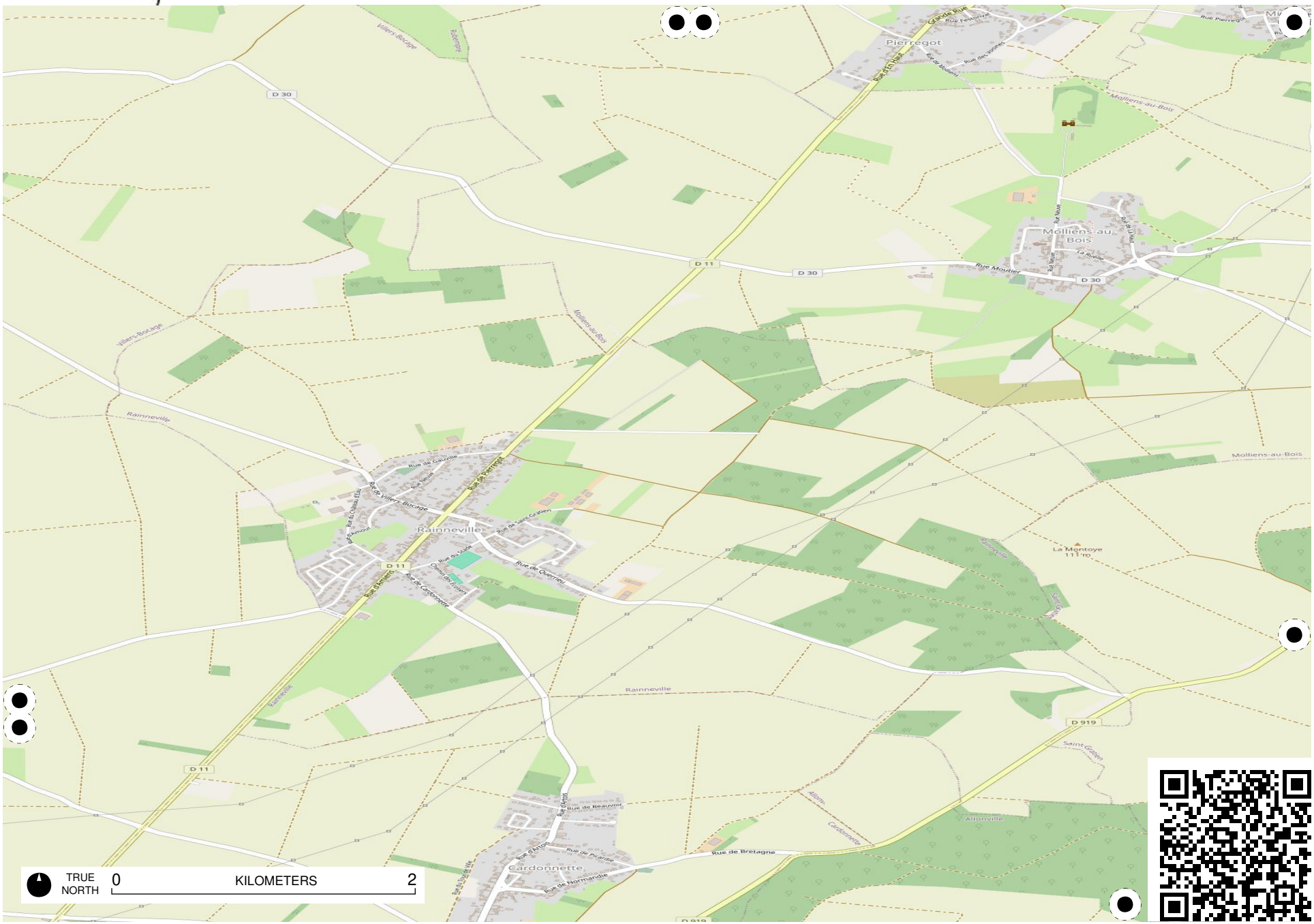

Field Papers

Avenue verte

https://fieldpapers.org/atlases/1p9uevlu/B24

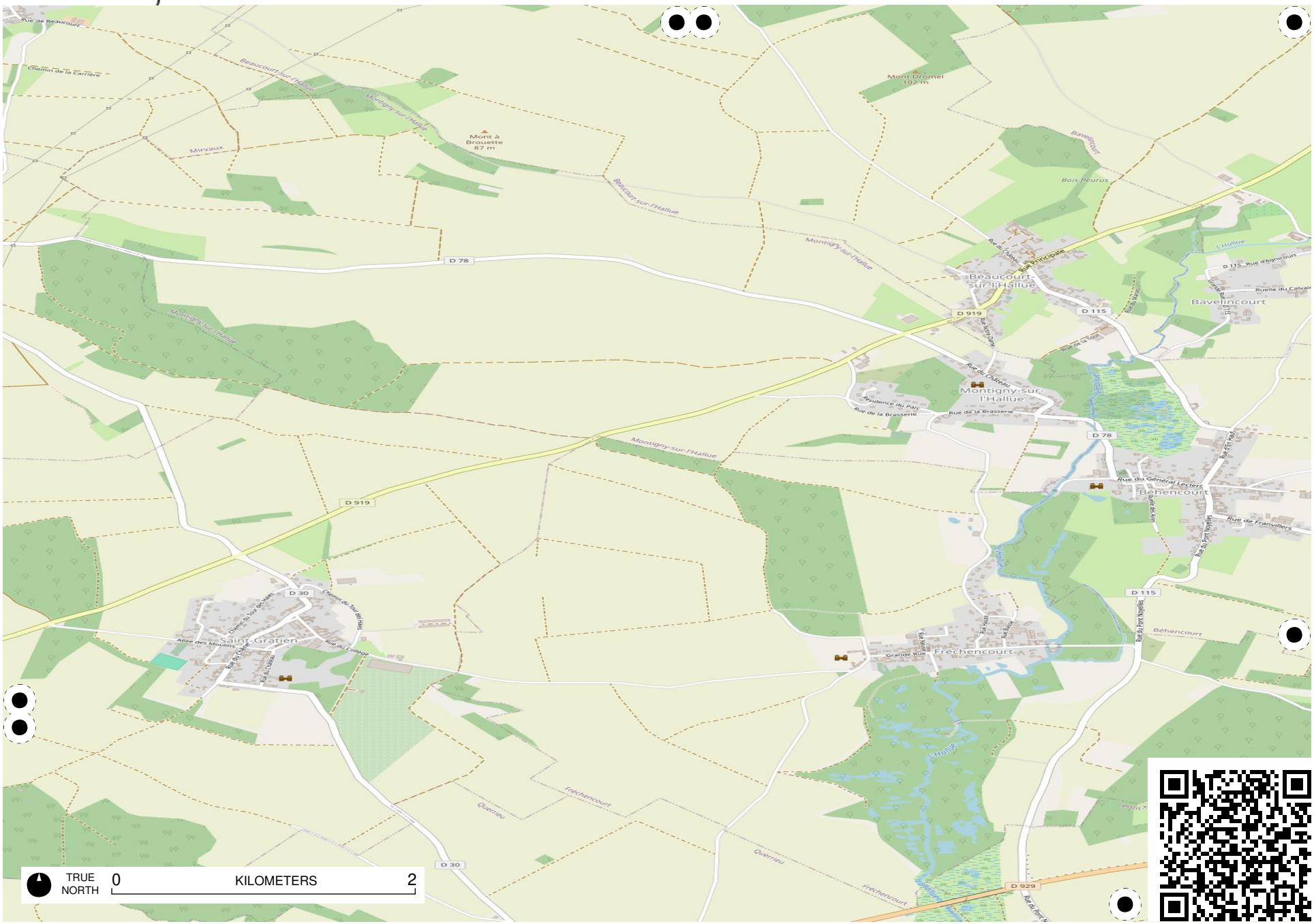

Field Papers

Avenue verte

https://fieldpapers.org/atlases/1p9uevlu/B25

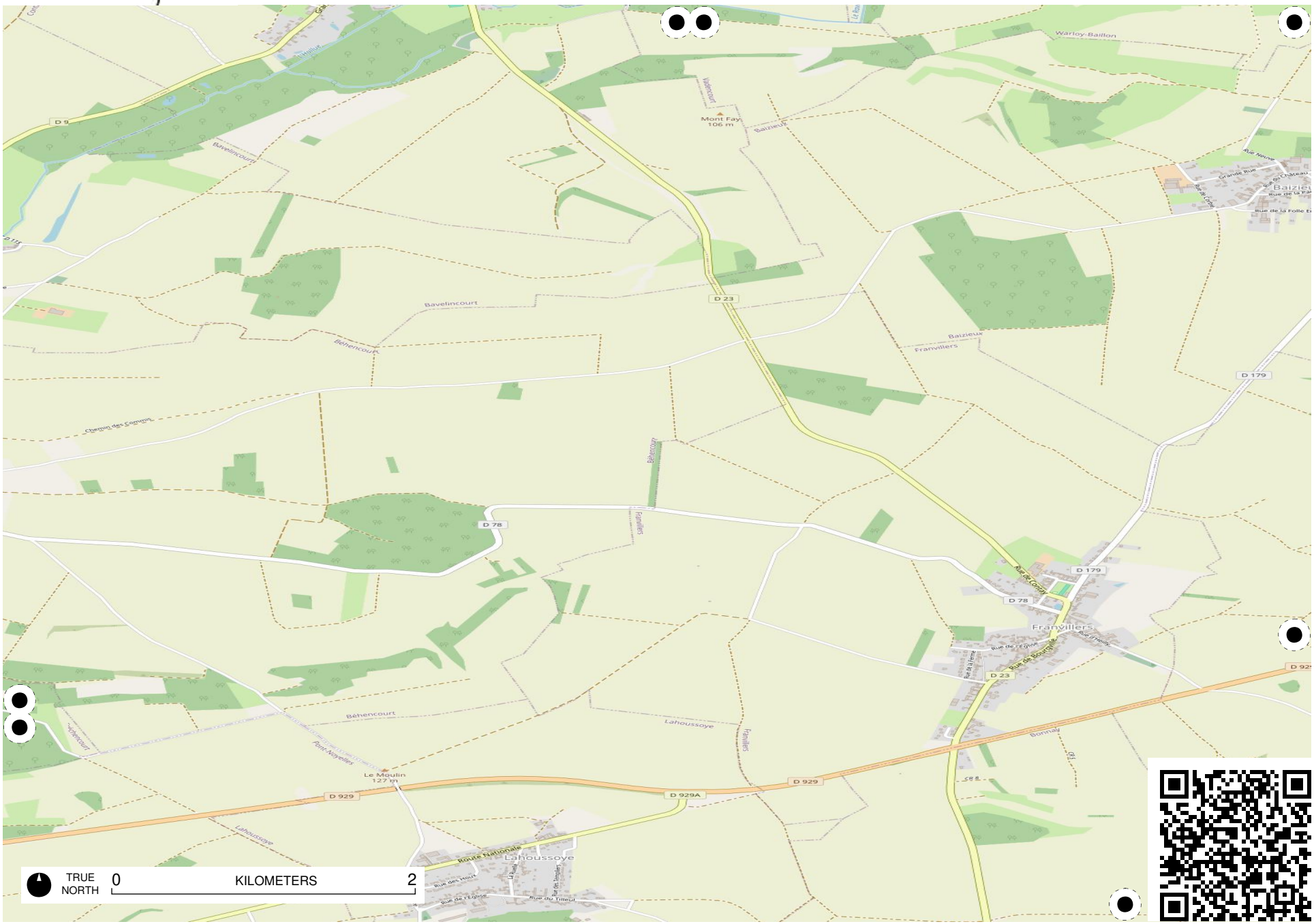

Field Papers

Avenue verte

https://fieldpapers.org/atlases/1p9uevlu/B3

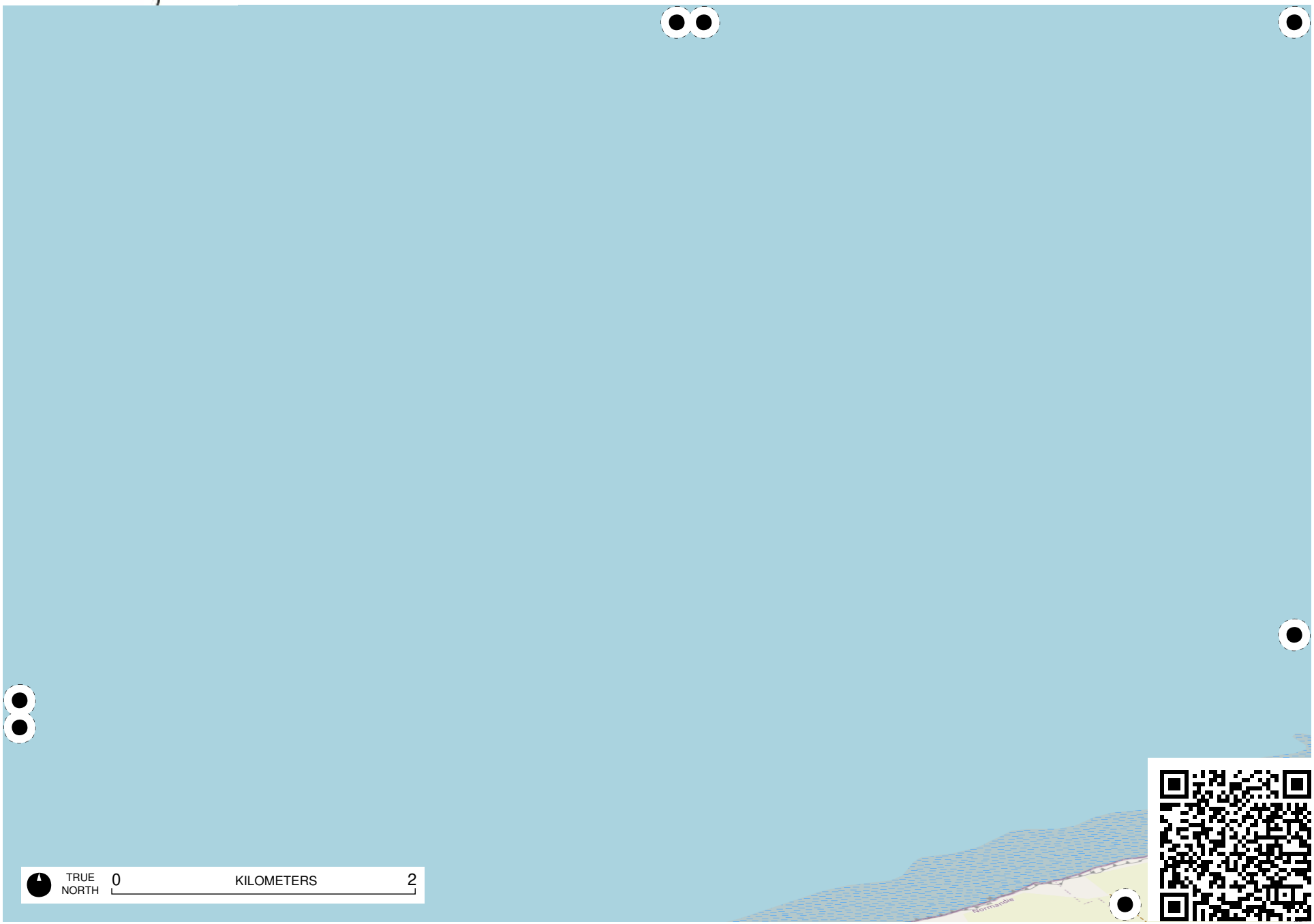

Field Papers

Avenue verte

https://fieldpapers.org/atlases/1p9uevlu/B4

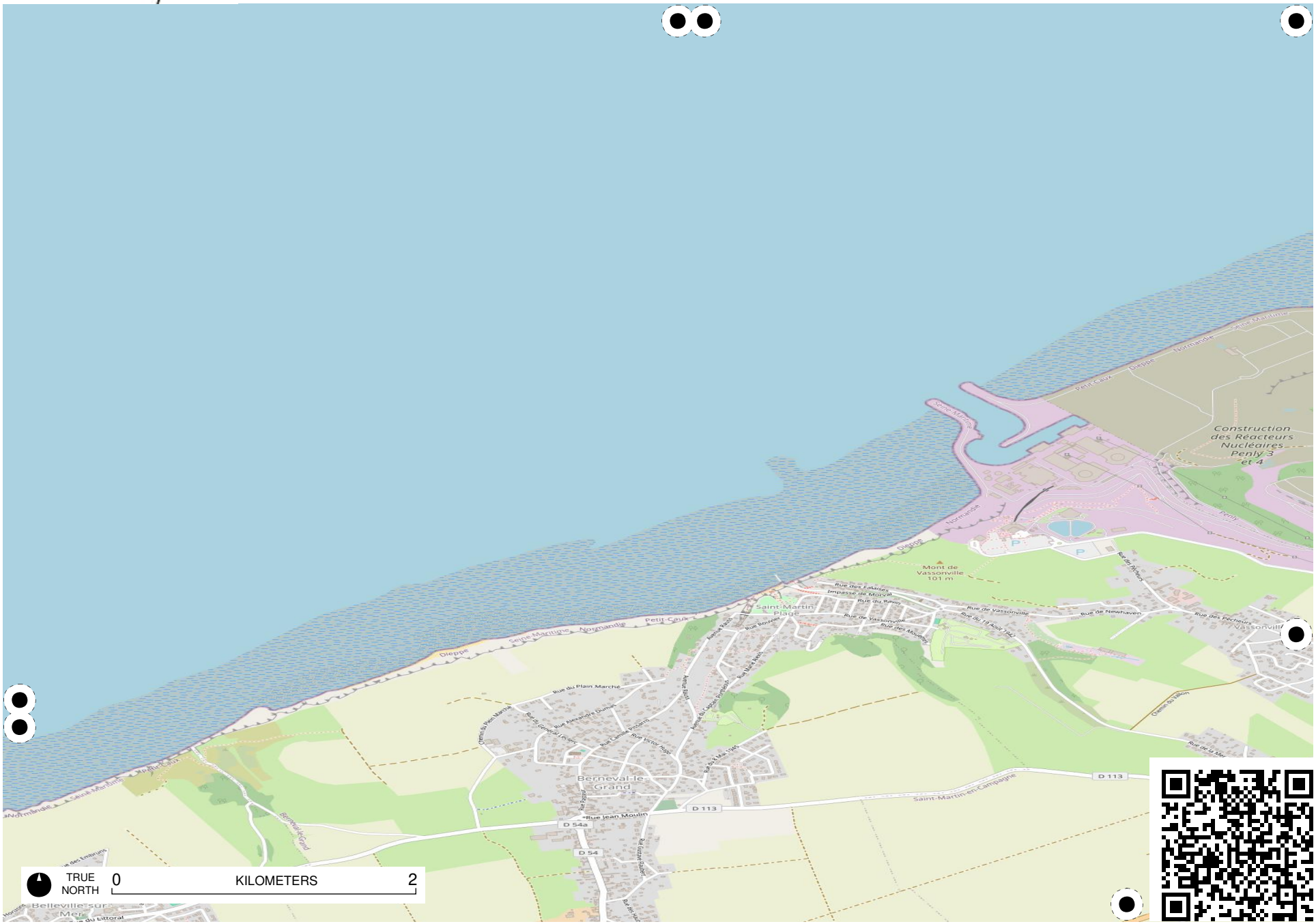

Field Papers

Avenue verte

https://fieldpapers.org/atlases/1p9uevlu/B5

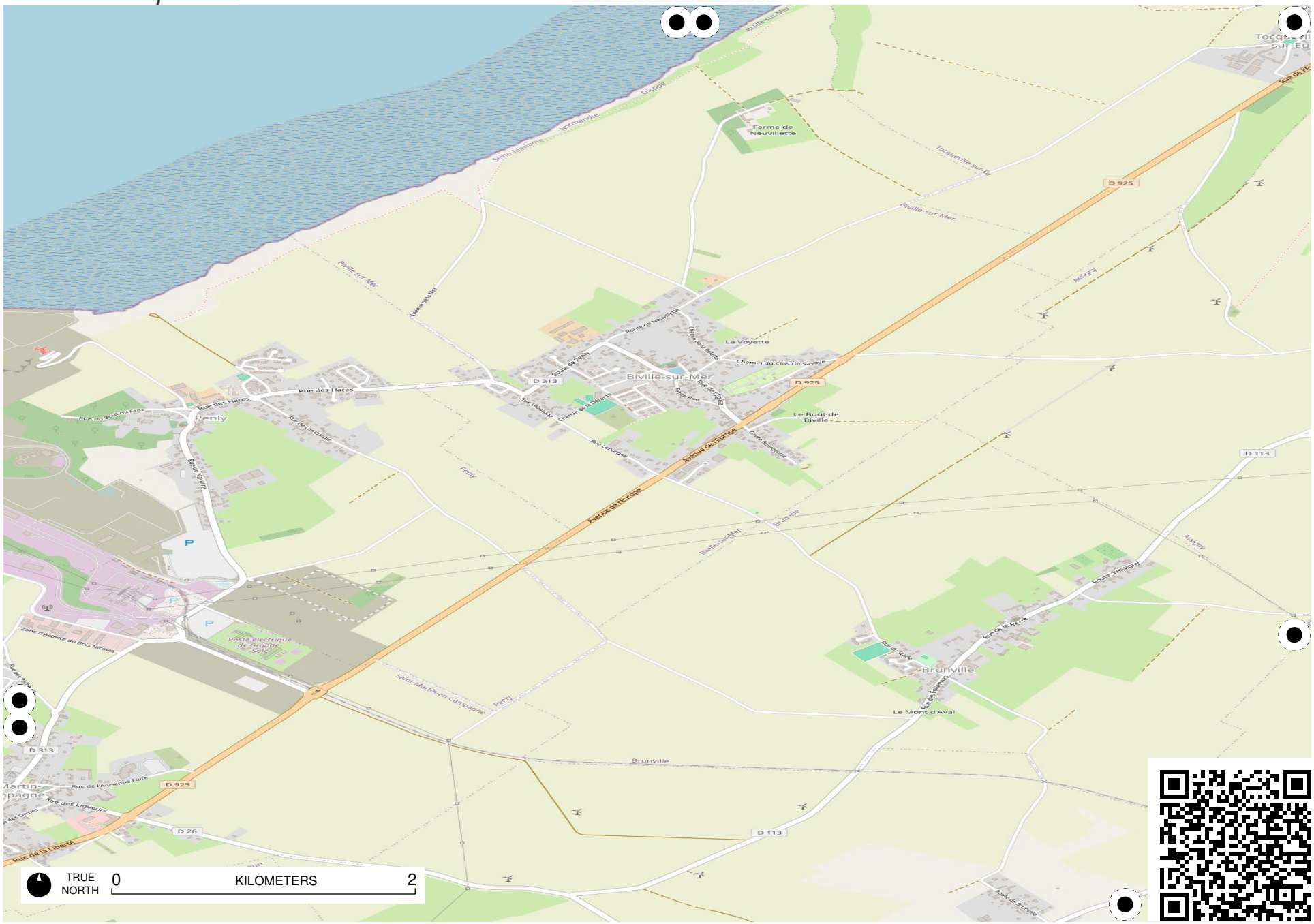

Field Papers

Avenue verte

https://fieldpapers.org/atlases/1p9uevlu/B6

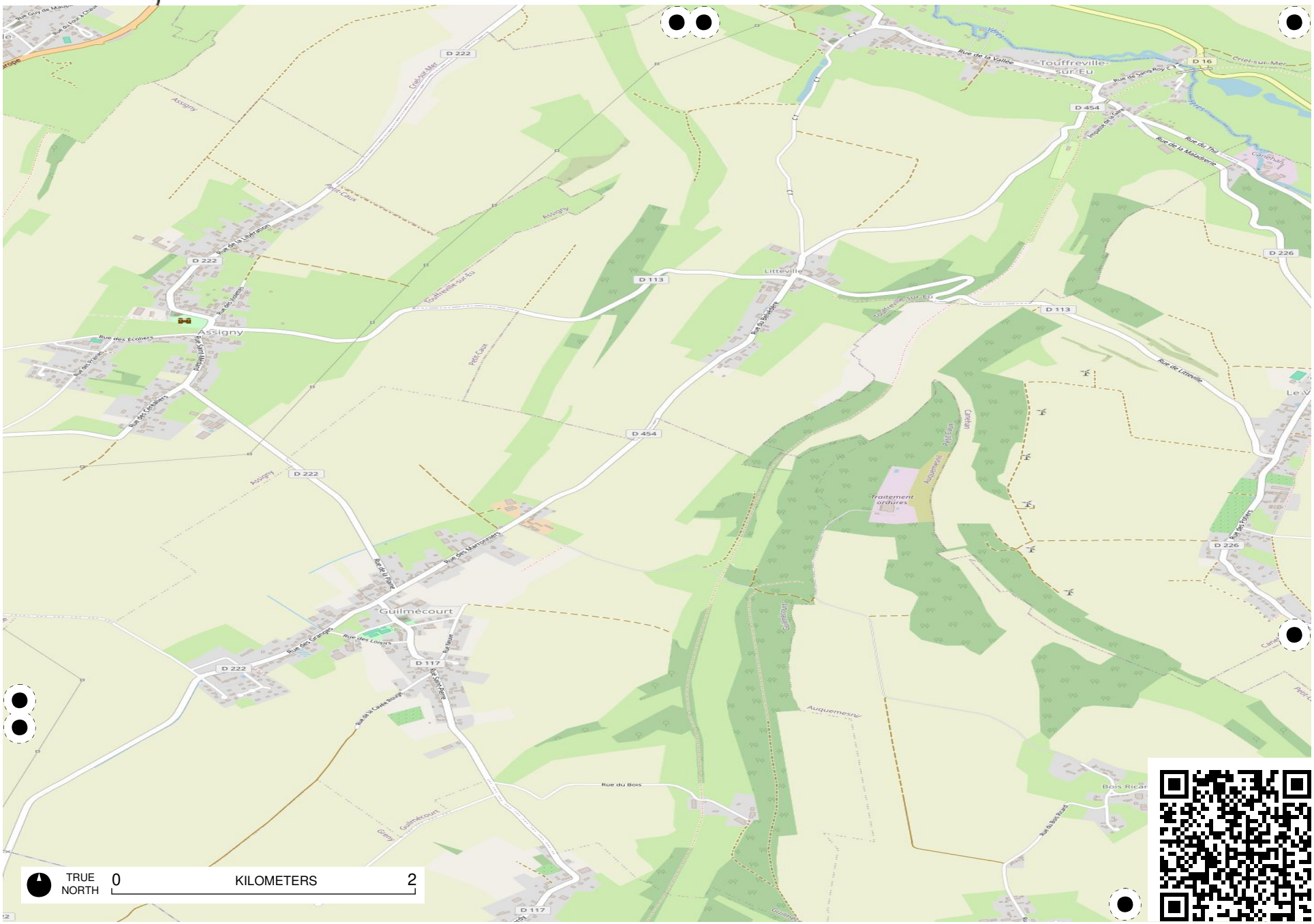

Field Papers

Avenue verte

https://fieldpapers.org/atlases/1p9uevlu/B7



Field Papers

Avenue verte

https://fieldpapers.org/atlases/1p9uevlu/B8

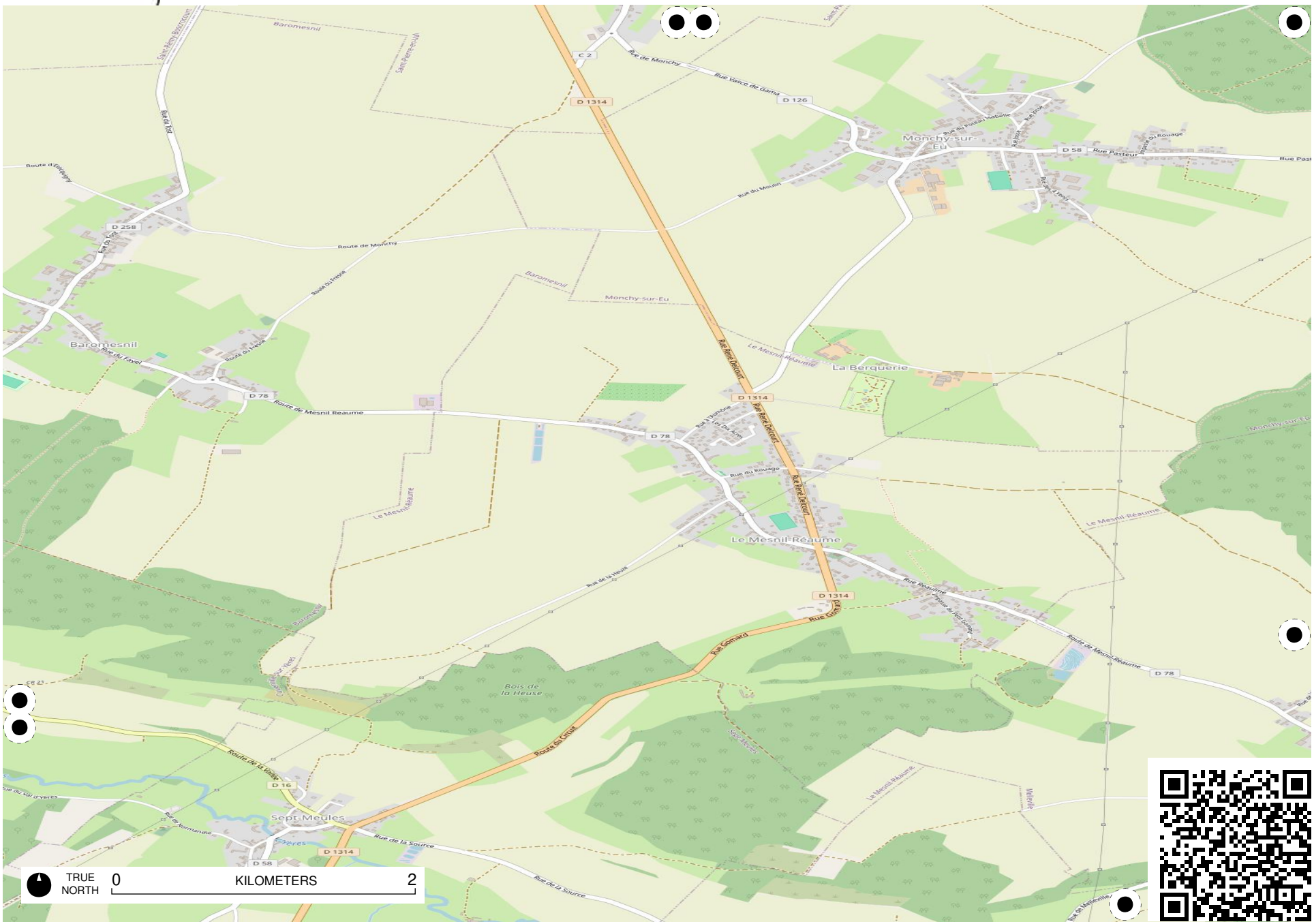

Field Papers

Avenue verte

https://fieldpapers.org/atlases/1p9uevlu/B9

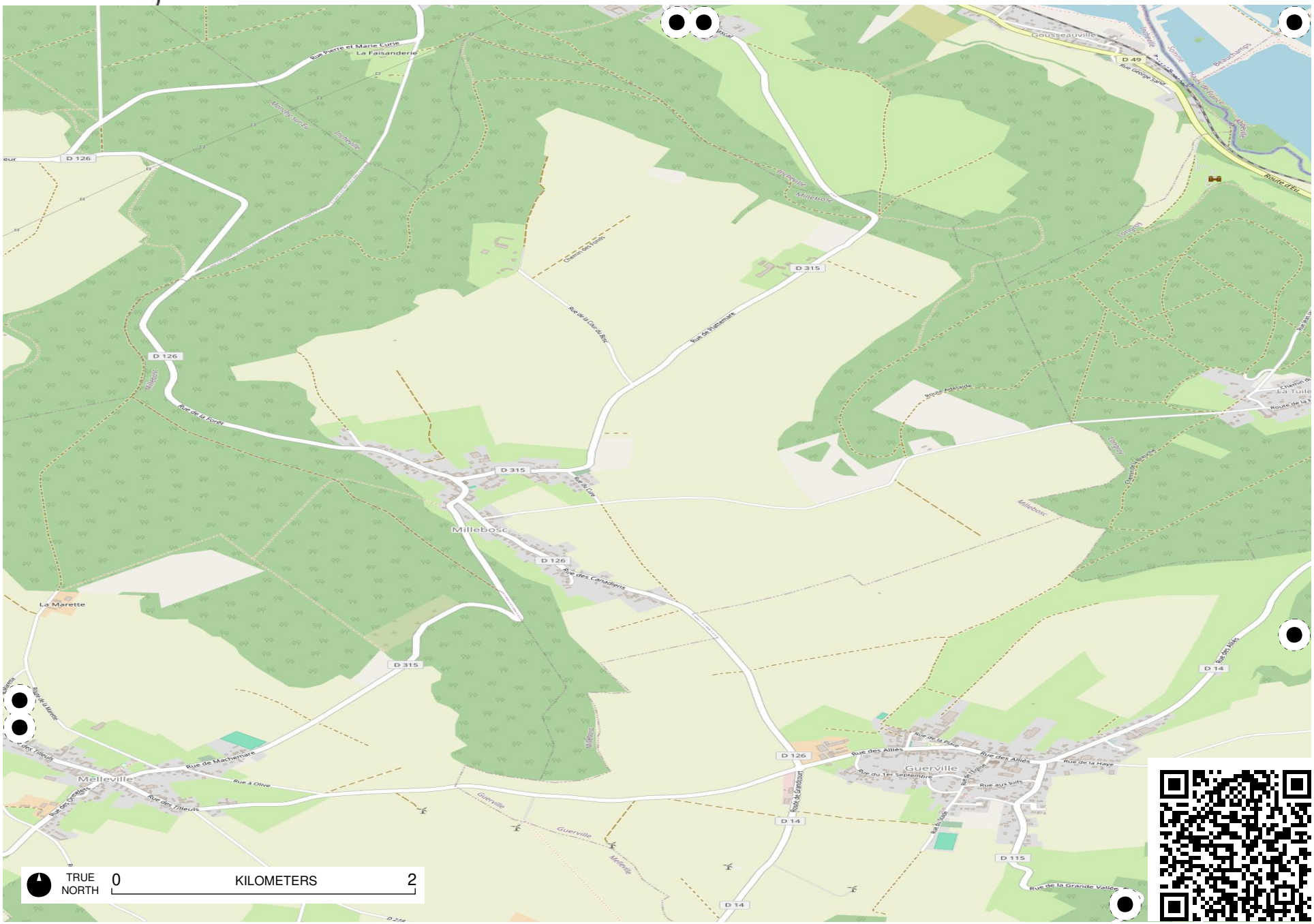

Field Papers

Avenue verte

https://fieldpapers.org/atlases/1p9uevlu/C1

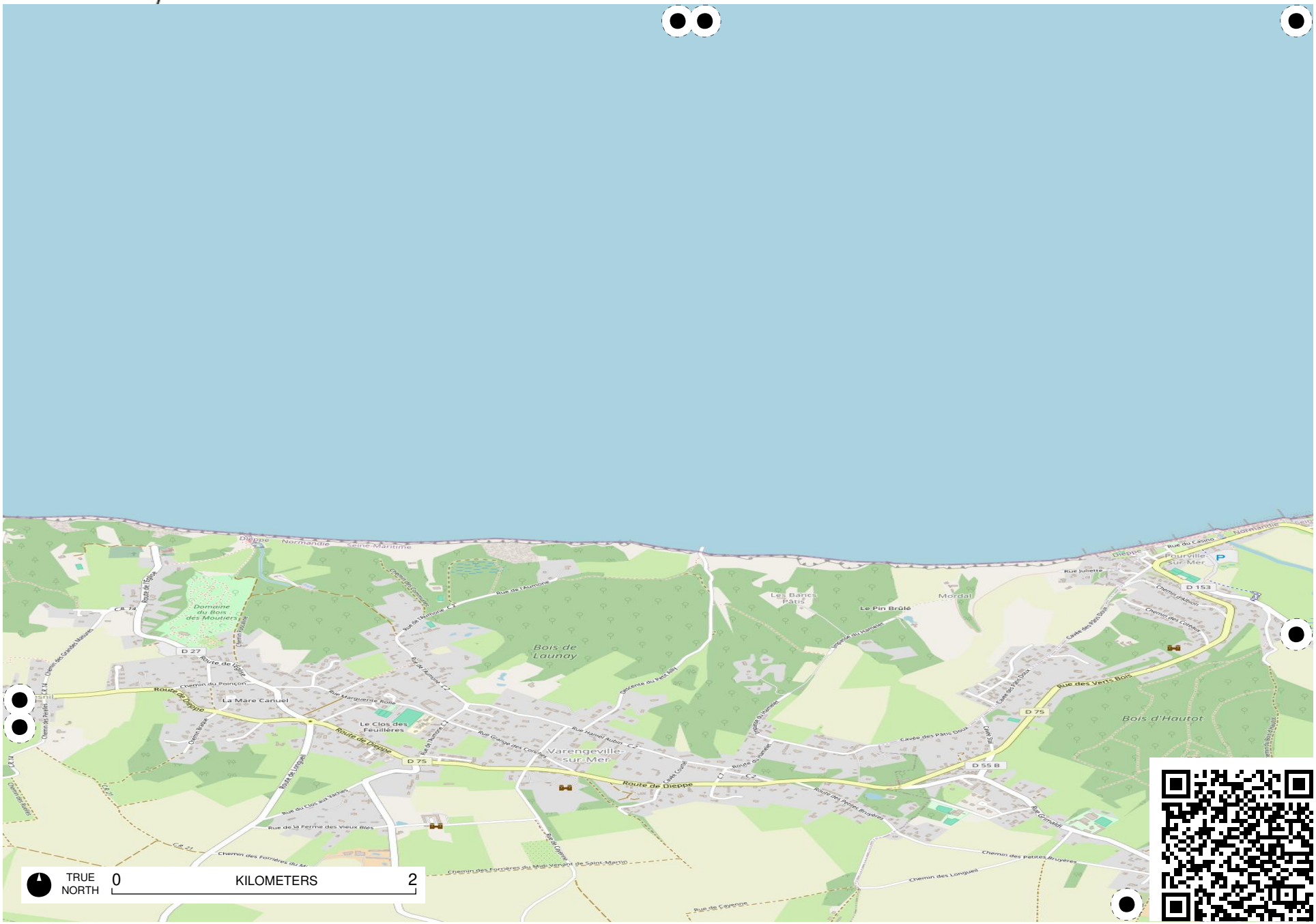

Field Papers

Avenue verte

https://fieldpapers.org/atlases/1p9uevlu/C10

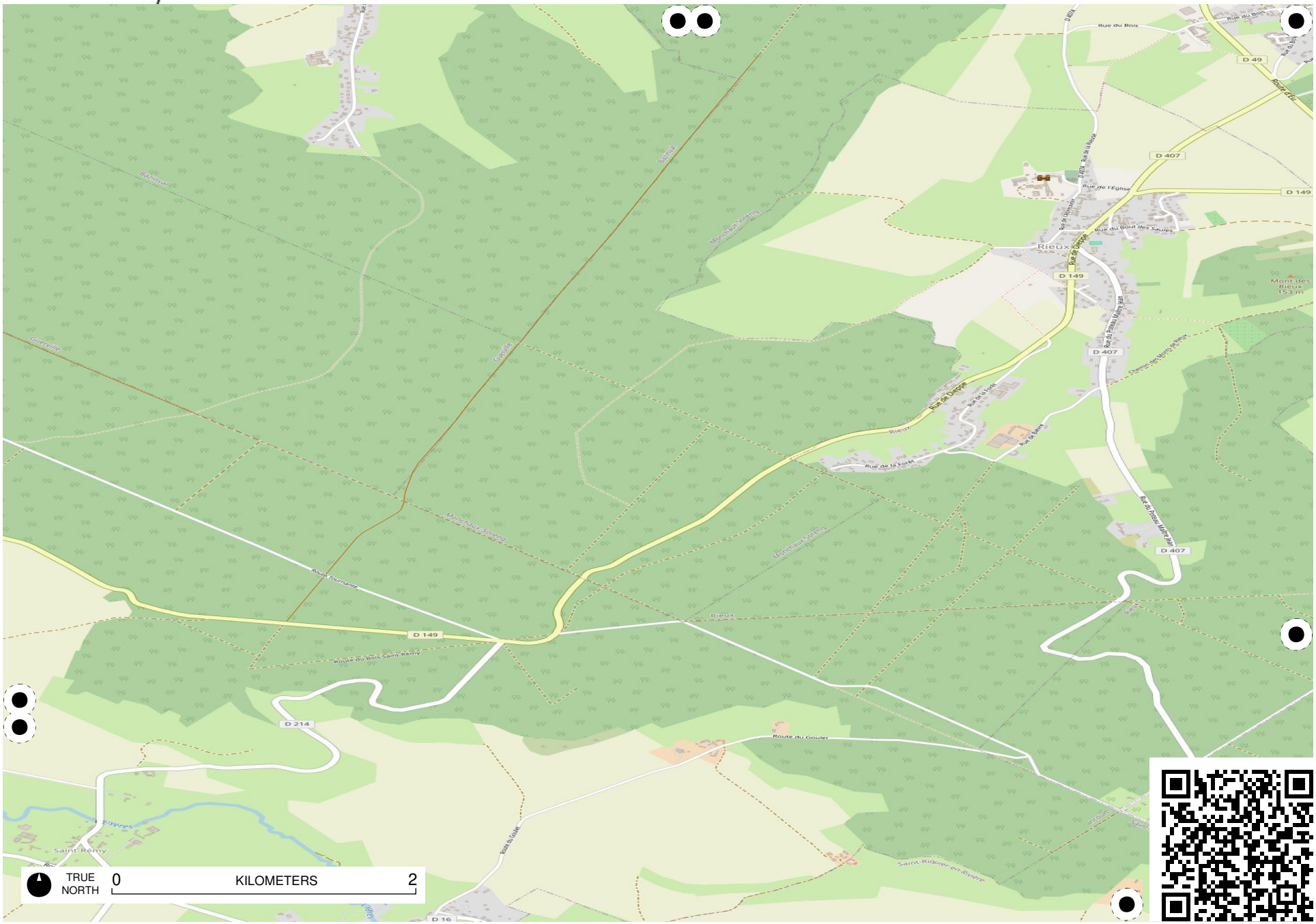

Field Papers

Avenue verte

https://fieldpapers.org/atlases/1p9uevlu/C11

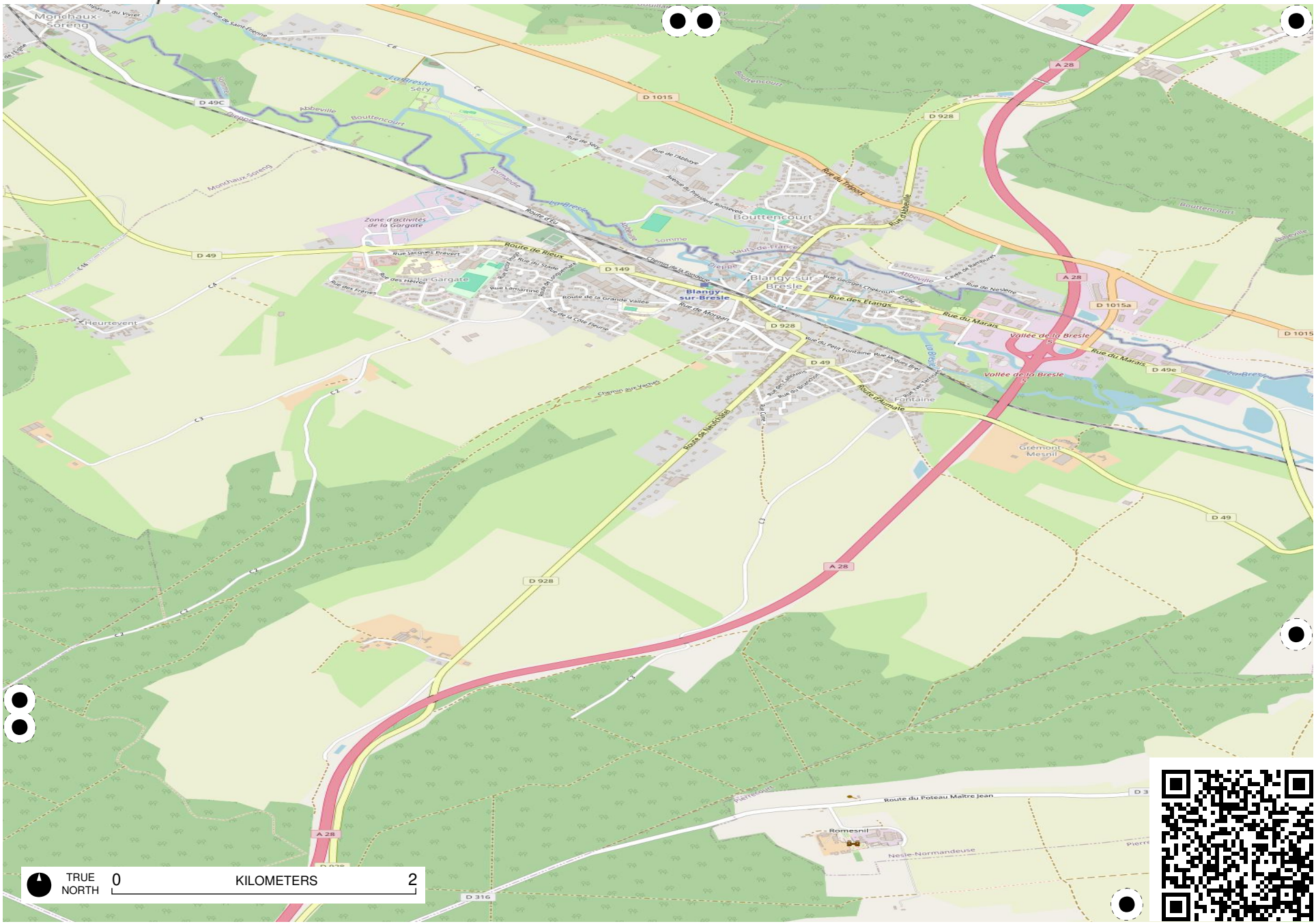

Field Papers

Avenue verte

https://fieldpapers.org/atlases/1p9uevlu/C12

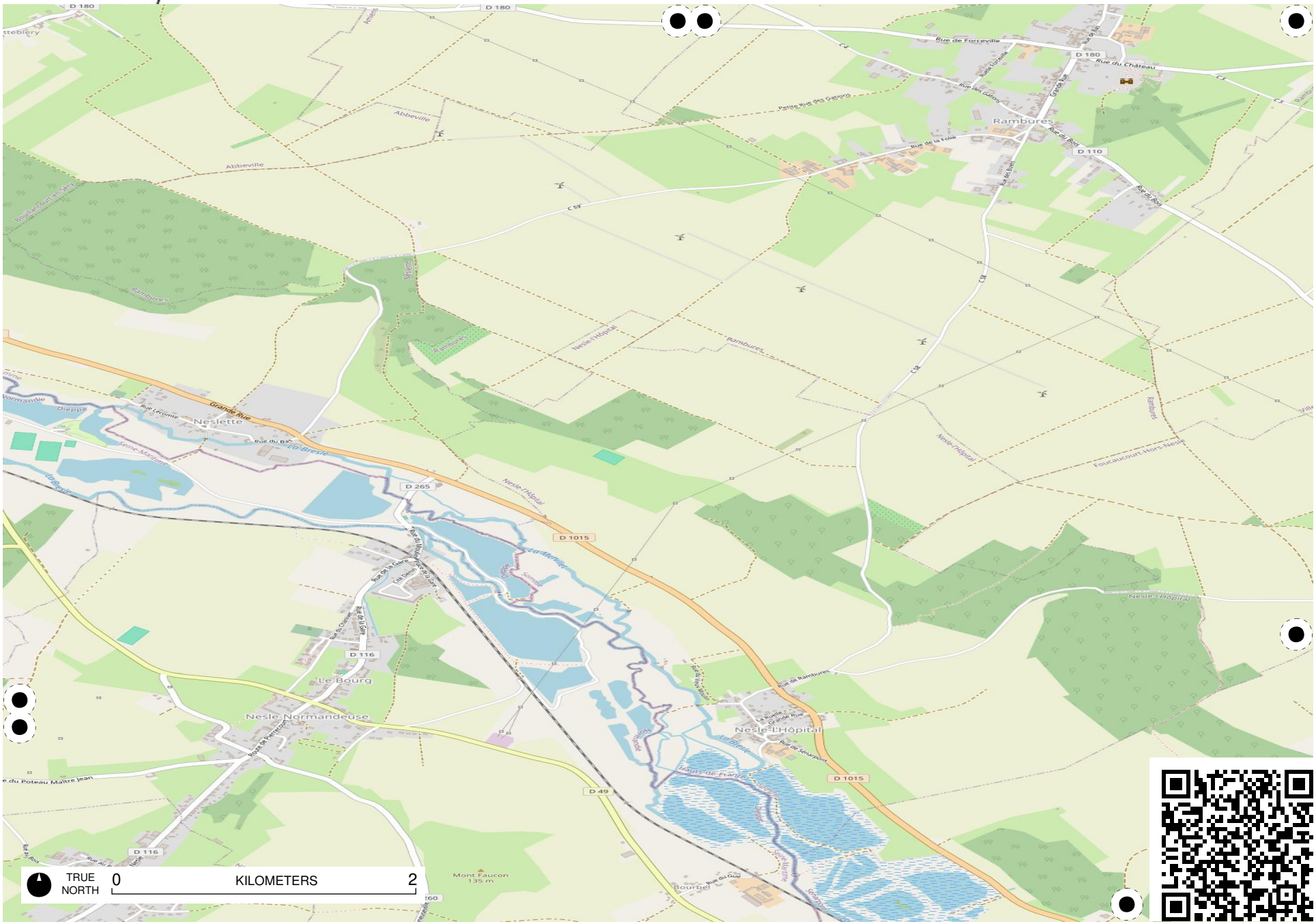

Field Papers

Avenue verte

https://fieldpapers.org/atlases/1p9uevlu/C13

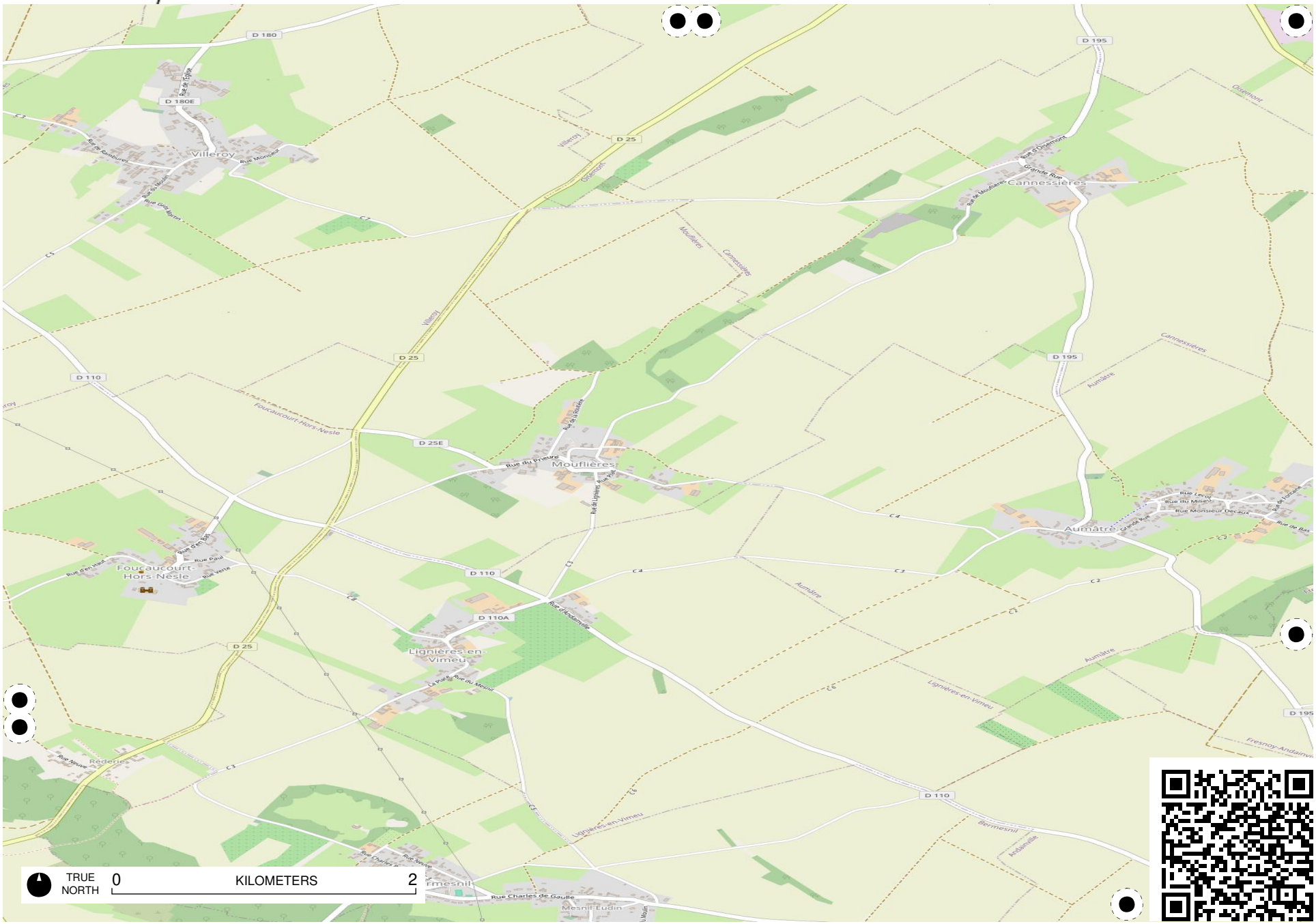

Field Papers

Avenue verte

https://fieldpapers.org/atlases/1p9uevlu/C14

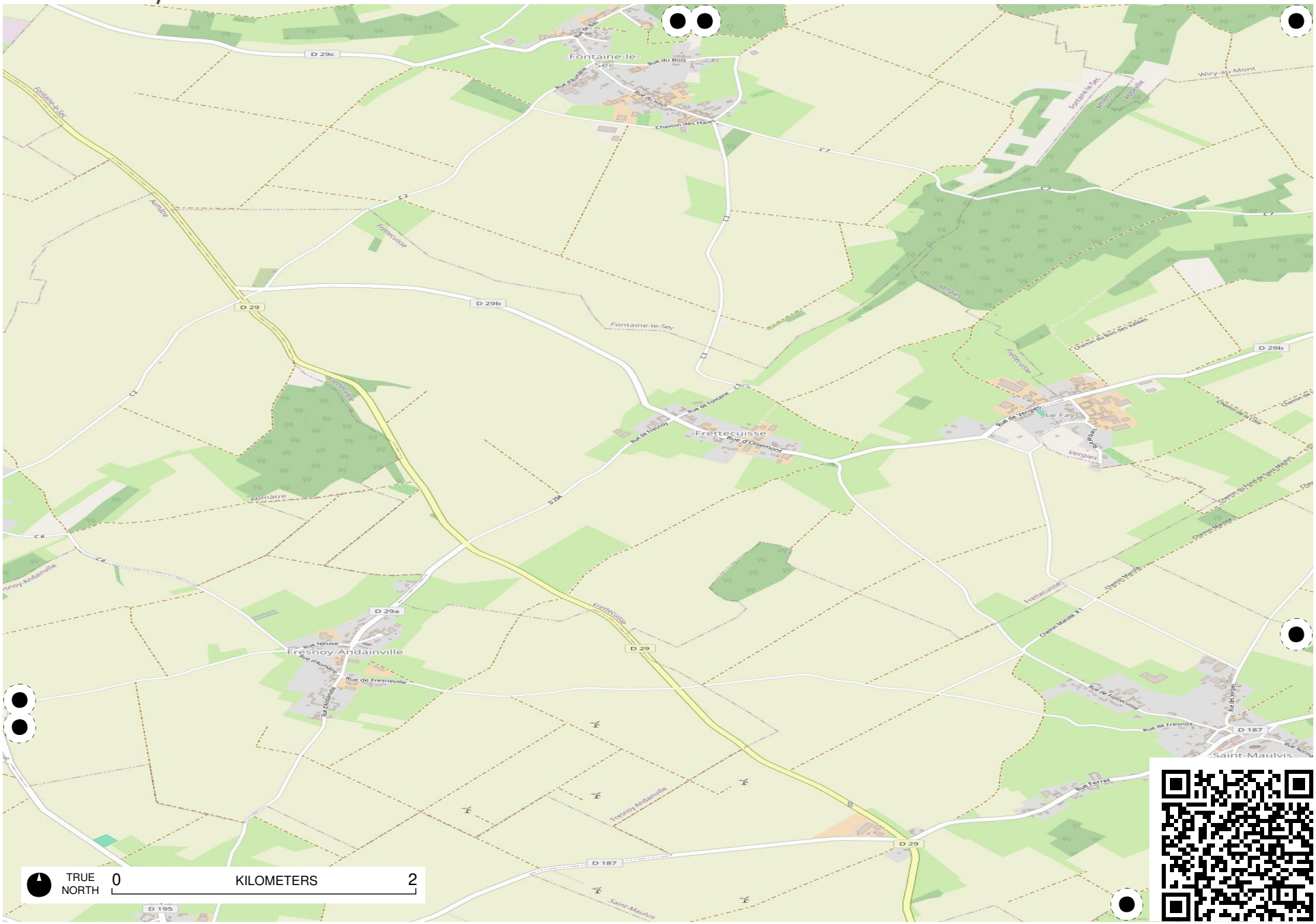

Field Papers

Avenue verte

https://fieldpapers.org/atlases/1p9uevlu/C15



Field Papers

Avenue verte

https://fieldpapers.org/atlases/1p9uevlu/C16

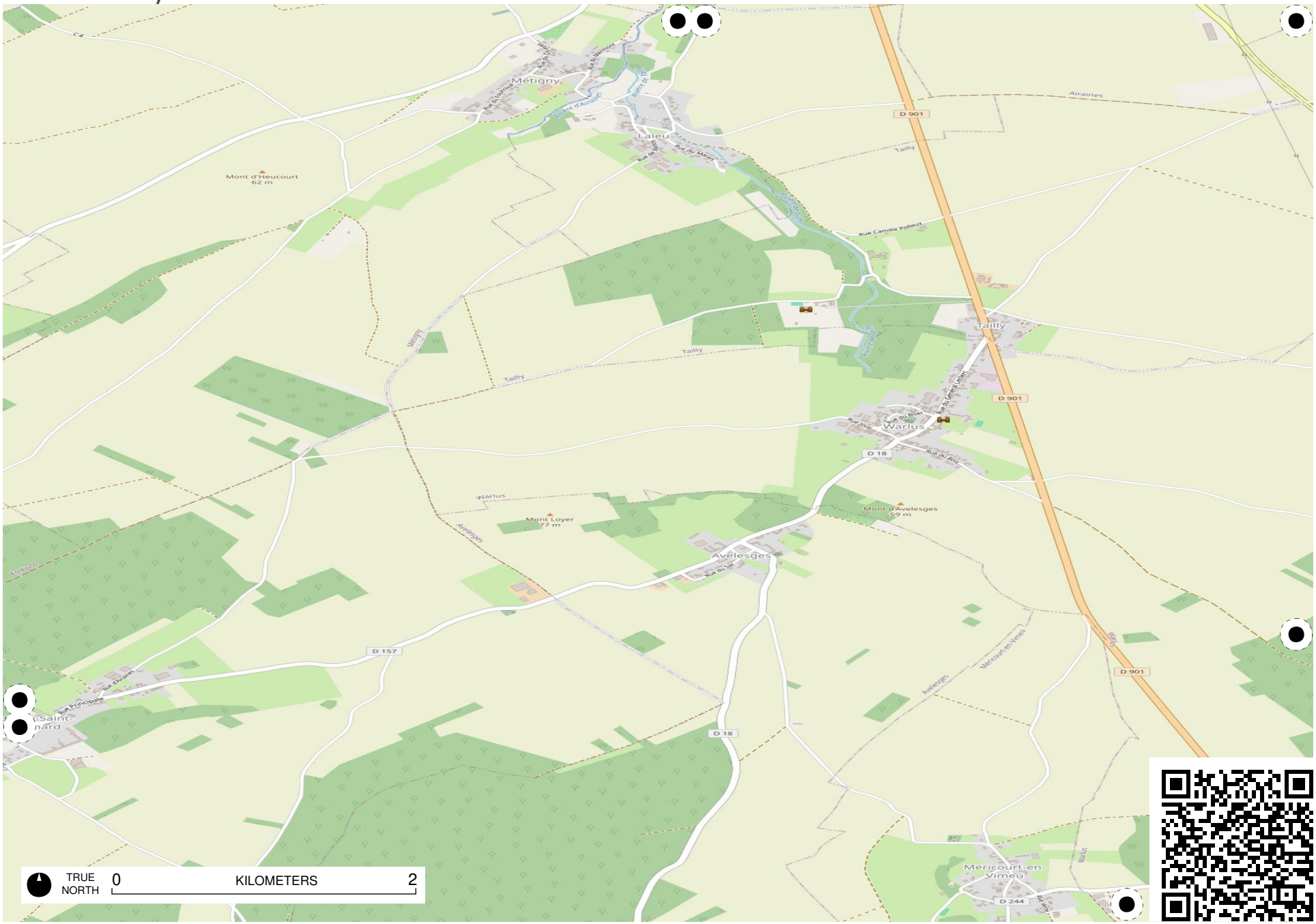

Field Papers

Avenue verte

https://fieldpapers.org/atlases/1p9uevlu/C17

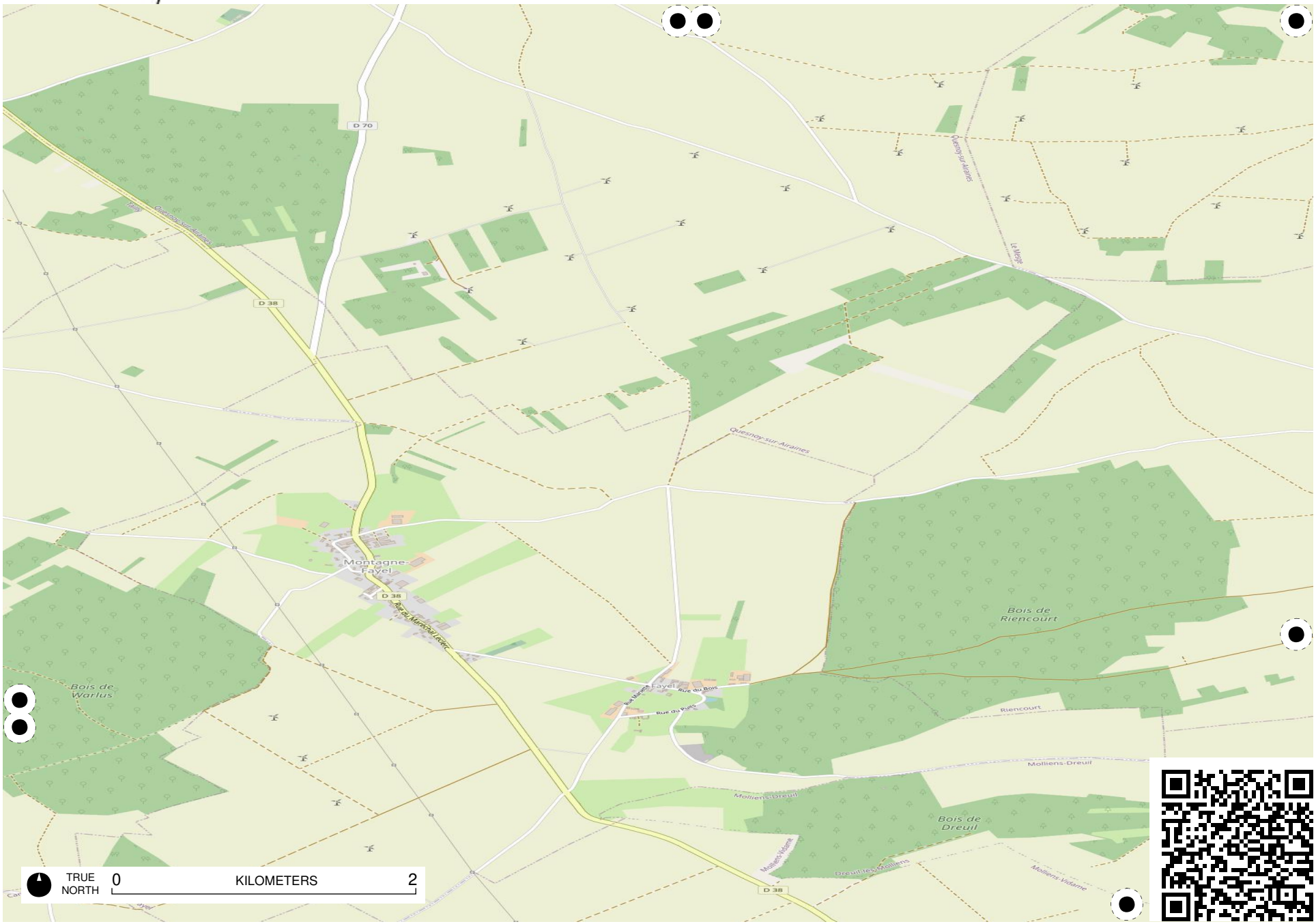

Field Papers

Avenue verte

https://fieldpapers.org/atlases/1p9uevlu/C18

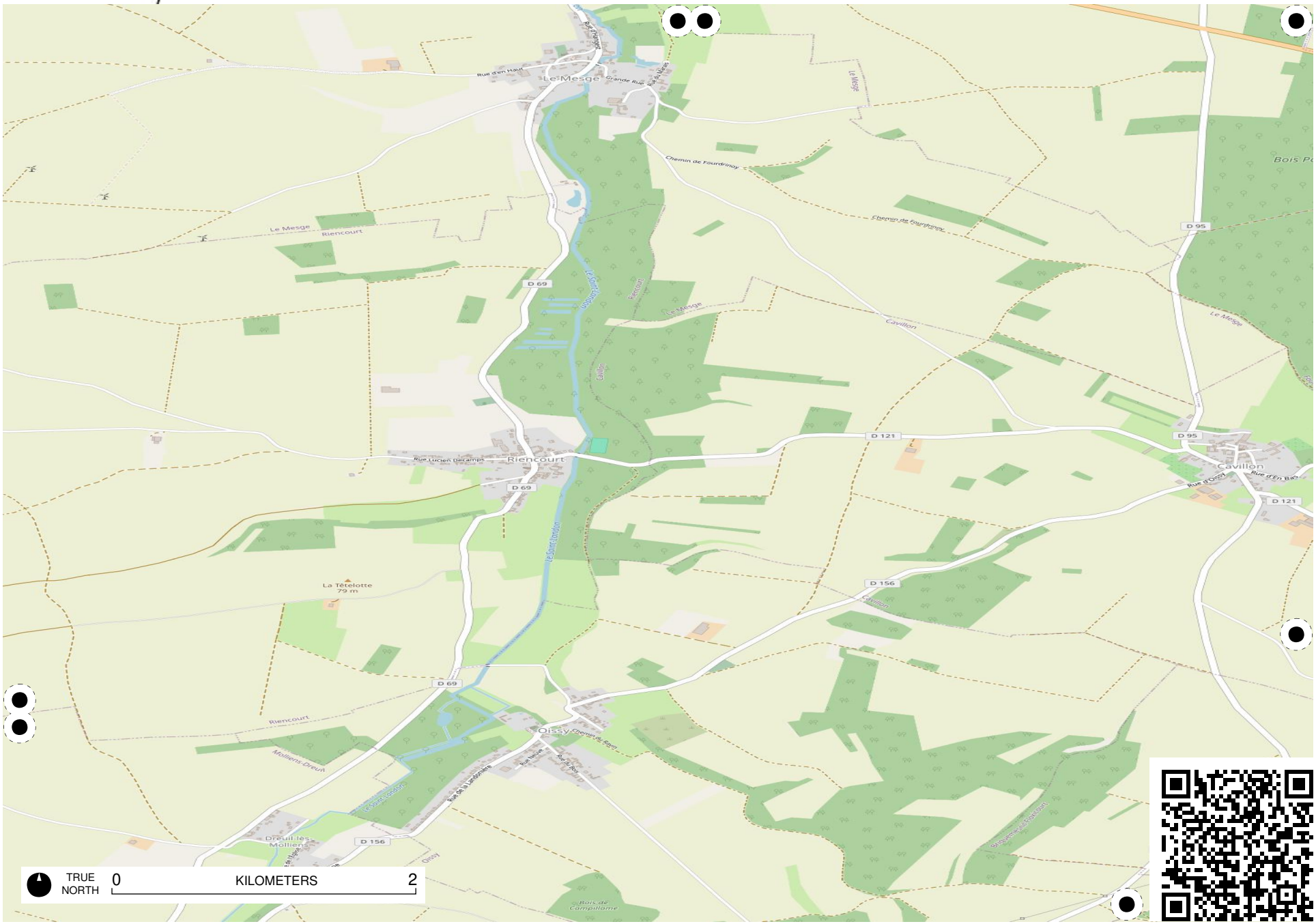

Field Papers

Avenue verte

https://fieldpapers.org/atlases/1p9uevlu/C19

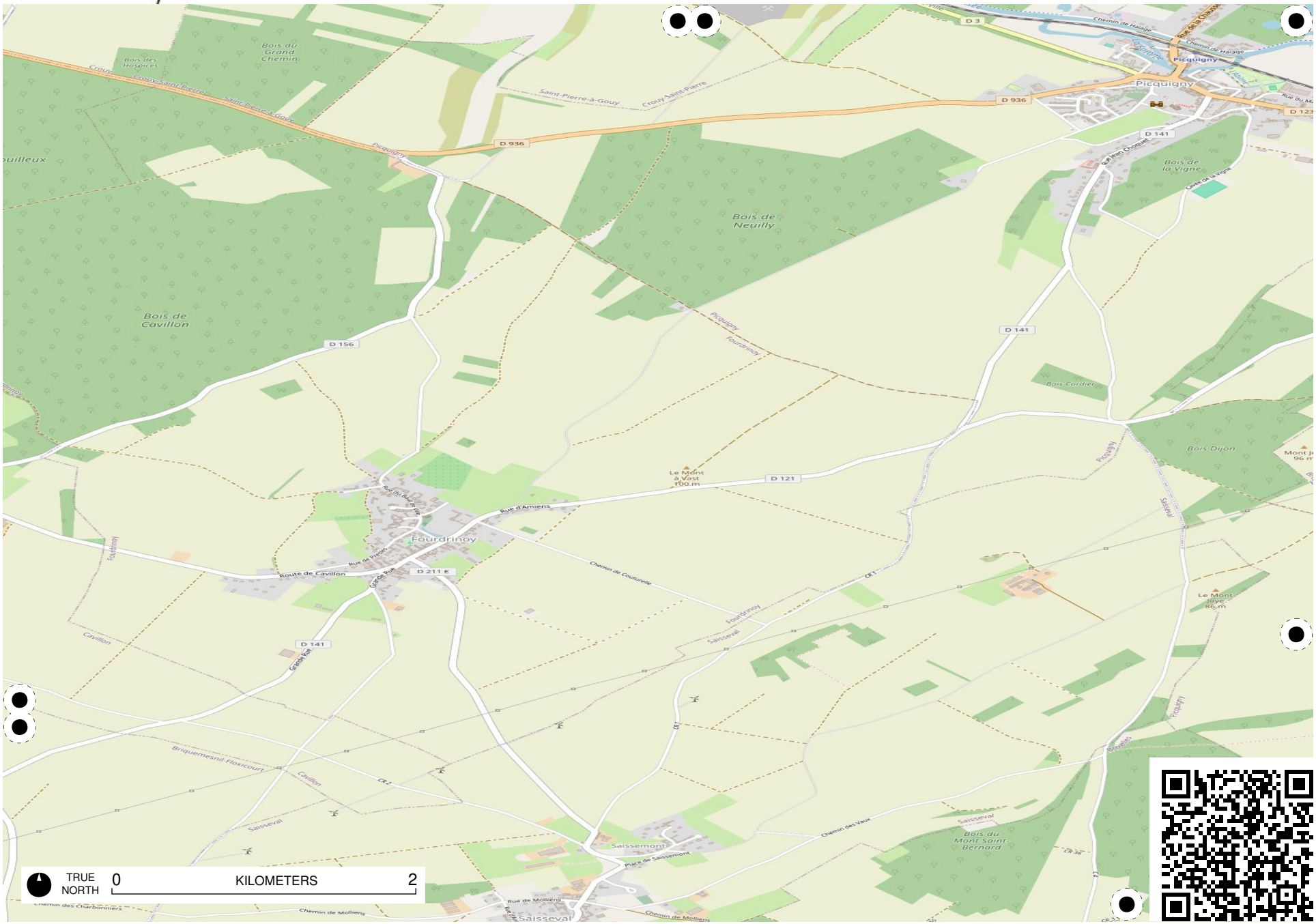

Field Papers

Avenue verte

https://fieldpapers.org/atlases/1p9uevlu/C2


Dieppe
Route de Pourville
Route des Falaises
Golf de Dieppe Pourville
Mont Robin
95 m
Lycée général et technologique Jehan Ango
Cimetière de Janval
Avenue de Bréauté
Avenue Normandie Sussex
Hippodrome de Dieppe Normandie
Rouxmesnil Bouteilles
Le Petit Appeville
Route du Petit Appeville
Chemin de la Cité
Lycée général et technologique Pablo Neruda
Stade Auguste Delaune
Rue de la Mer
Rue des Canadiens
Avenue des Canadiens
Avenue de la République
Quai de la Marine
Boulevard de Verdun
Quai Henri IV
Avenue Gambetta
Rue du Général Thimy
Avenue Jean Ribet
Route de Bonne Nouvelle
Rue Emile Lebon
Rue d'Ecosse
Rue Thiers
Rue Jacques Ouvrard
Rue Jacques Duchesne
Rue Alexandre Aniquetin
Rue Léon Rogé
Rue Jules Siegfried
Rue Jacques Prévert
Rue Camille Corot
Rue Marcel Guérin
Rue Albert Lamé
Rue Paul Bert
Rue Alphonse Gobert
Rue Alfred Bruneau
Rue Victor Hugo
Rue de la Victoire
Rue de la Barre
Rue de la Rafale
Rue de la Tempête
Rue de la Vierge
Rue Pasteur
Rue de la Caserne
Rue de la Chapelle
Rue de la Halle au Blé
Rue de la Boucherie
Rue du Haut Pas
Rue de Paris
Rue des Fontaines
Rue Permoduc en Fresne
Rue Alexandre Dumas
Rue Auguste Delaune
Rue Jacques Duchesne
Rue Jacques Prévert
Rue Léon Rogé
Rue Jules Siegfried

Field Papers

Avenue verte

https://fieldpapers.org/atlases/1p9uevlu/C20

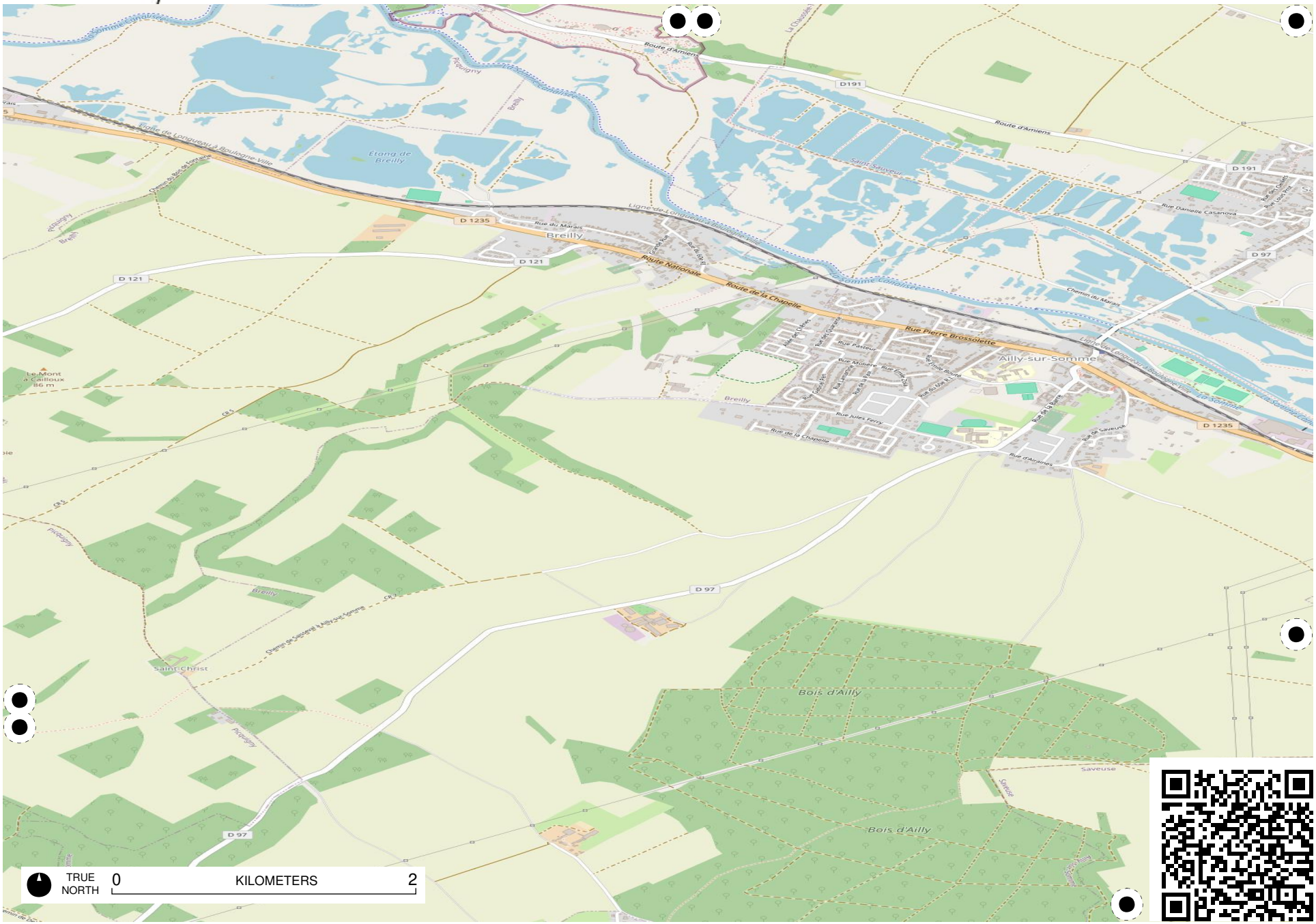

Field Papers

Avenue verte

https://fieldpapers.org/atlases/1p9uevlu/C21

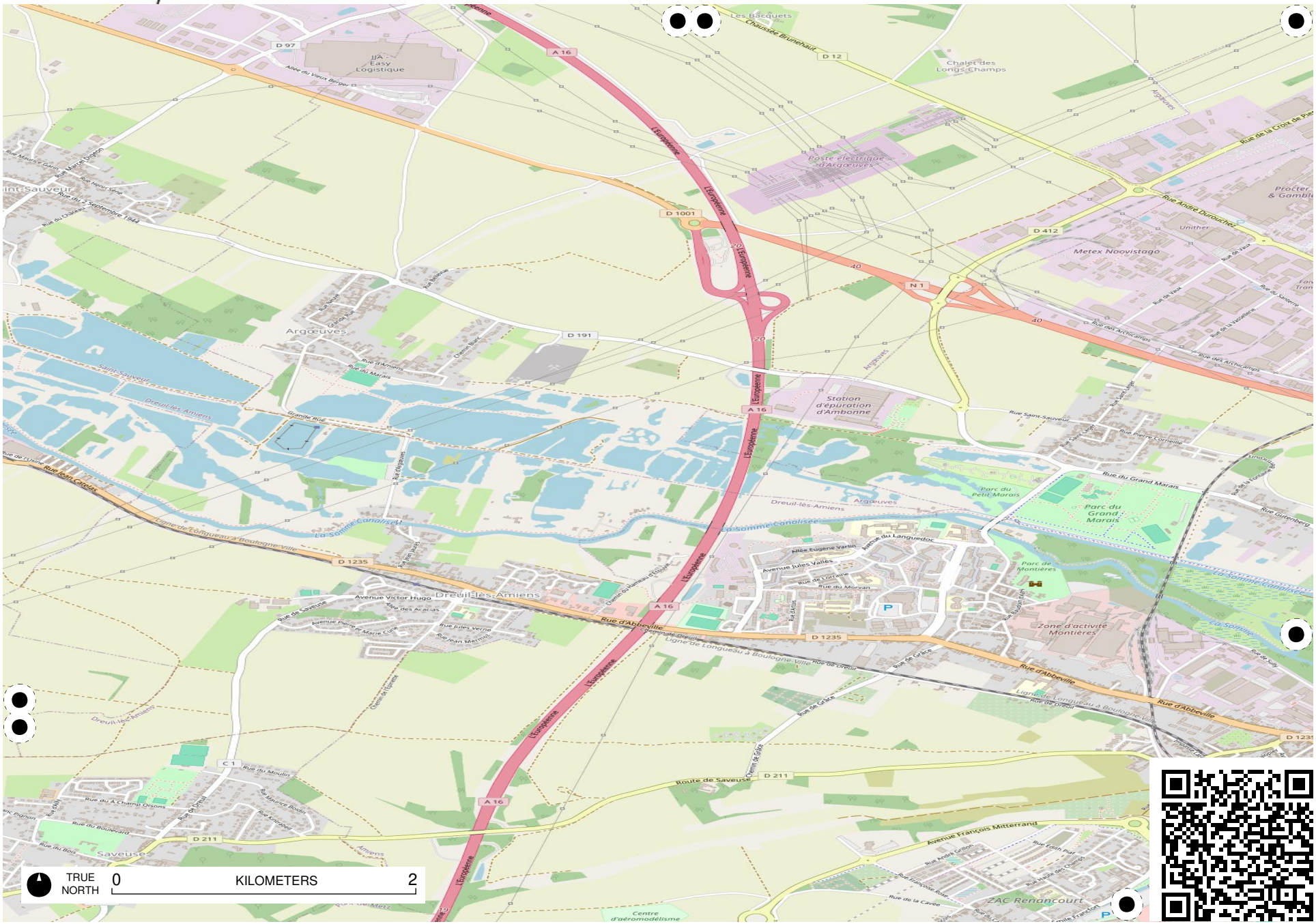

Field Papers

Avenue verte

https://fieldpapers.org/atlases/1p9uevlu/C22

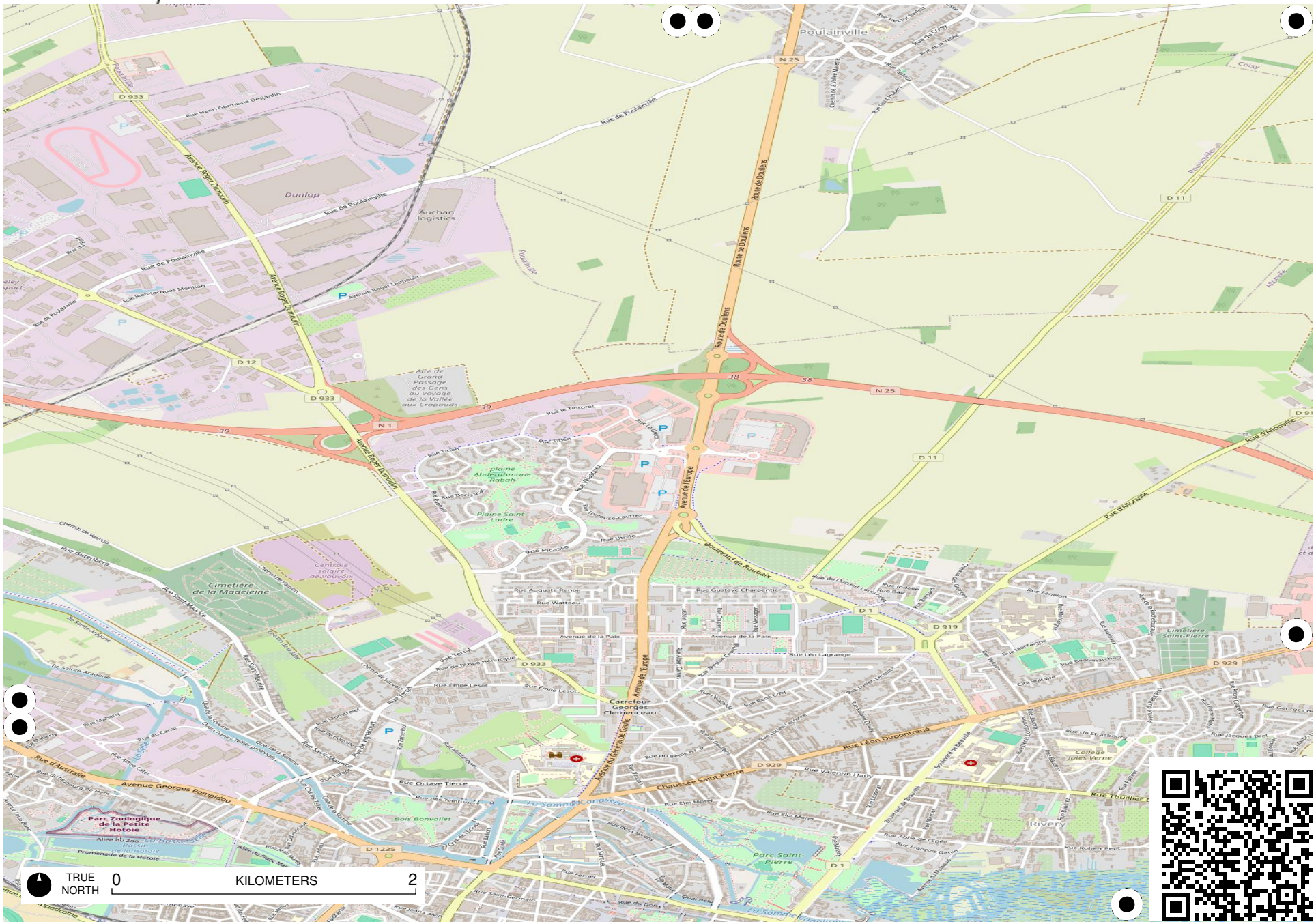

Field Papers

Avenue verte

https://fieldpapers.org/atlases/1p9uevlu/C23

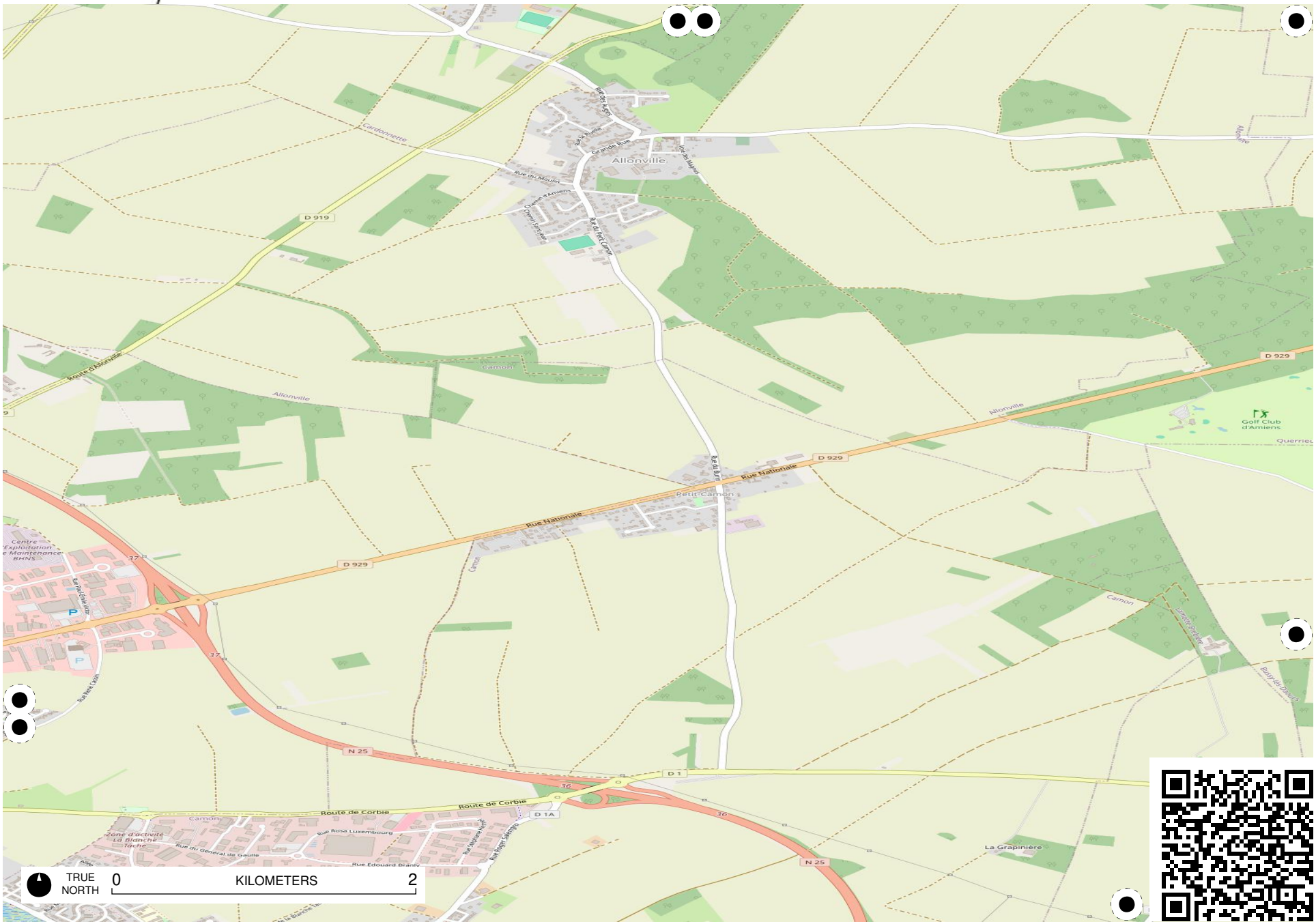

Field Papers

Avenue verte

https://fieldpapers.org/atlases/1p9uevlu/C24

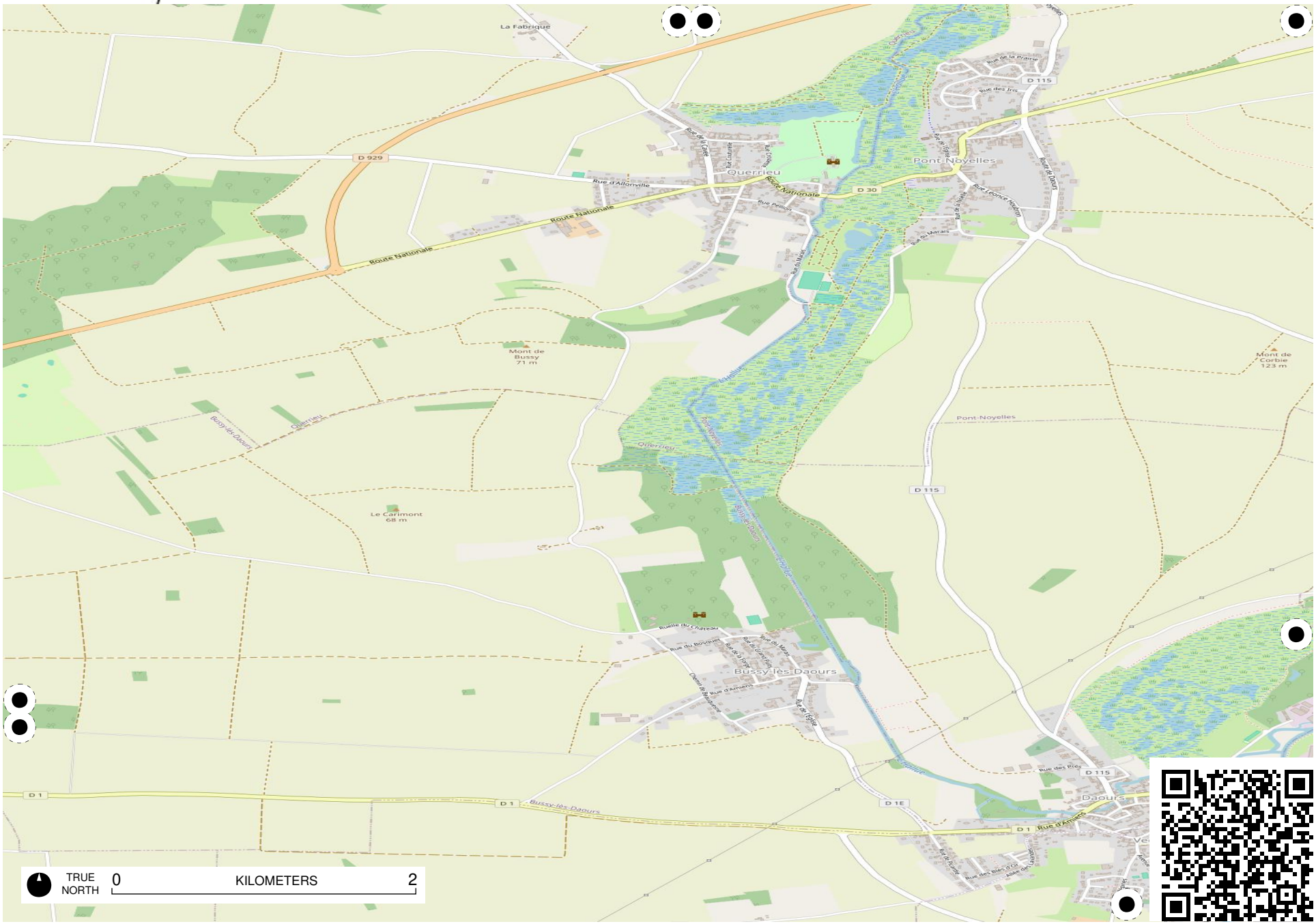

Field Papers

Avenue verte

https://fieldpapers.org/atlases/1p9uevlu/C25

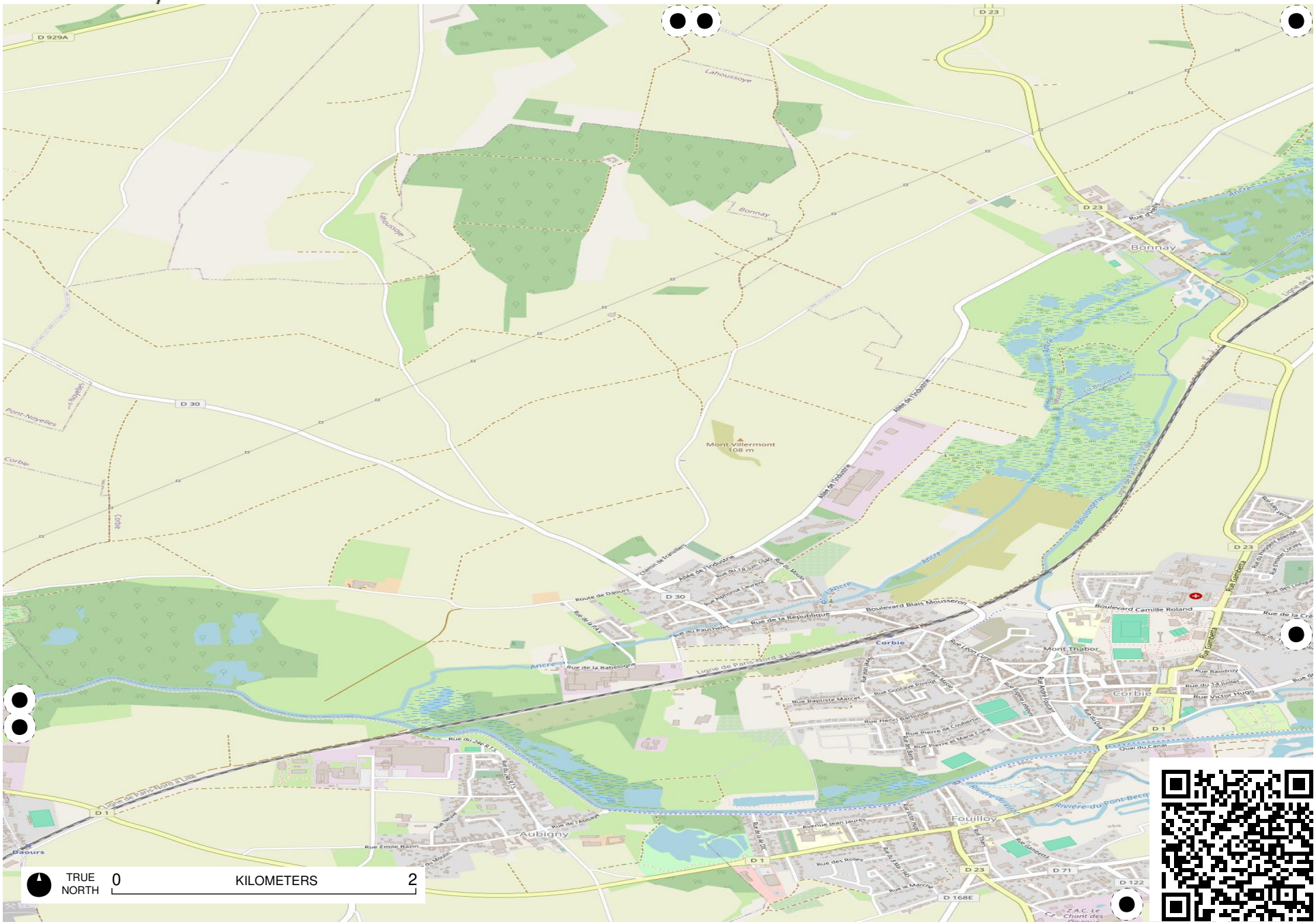

Field Papers

Avenue verte

https://fieldpapers.org/atlases/1p9uevlu/C3

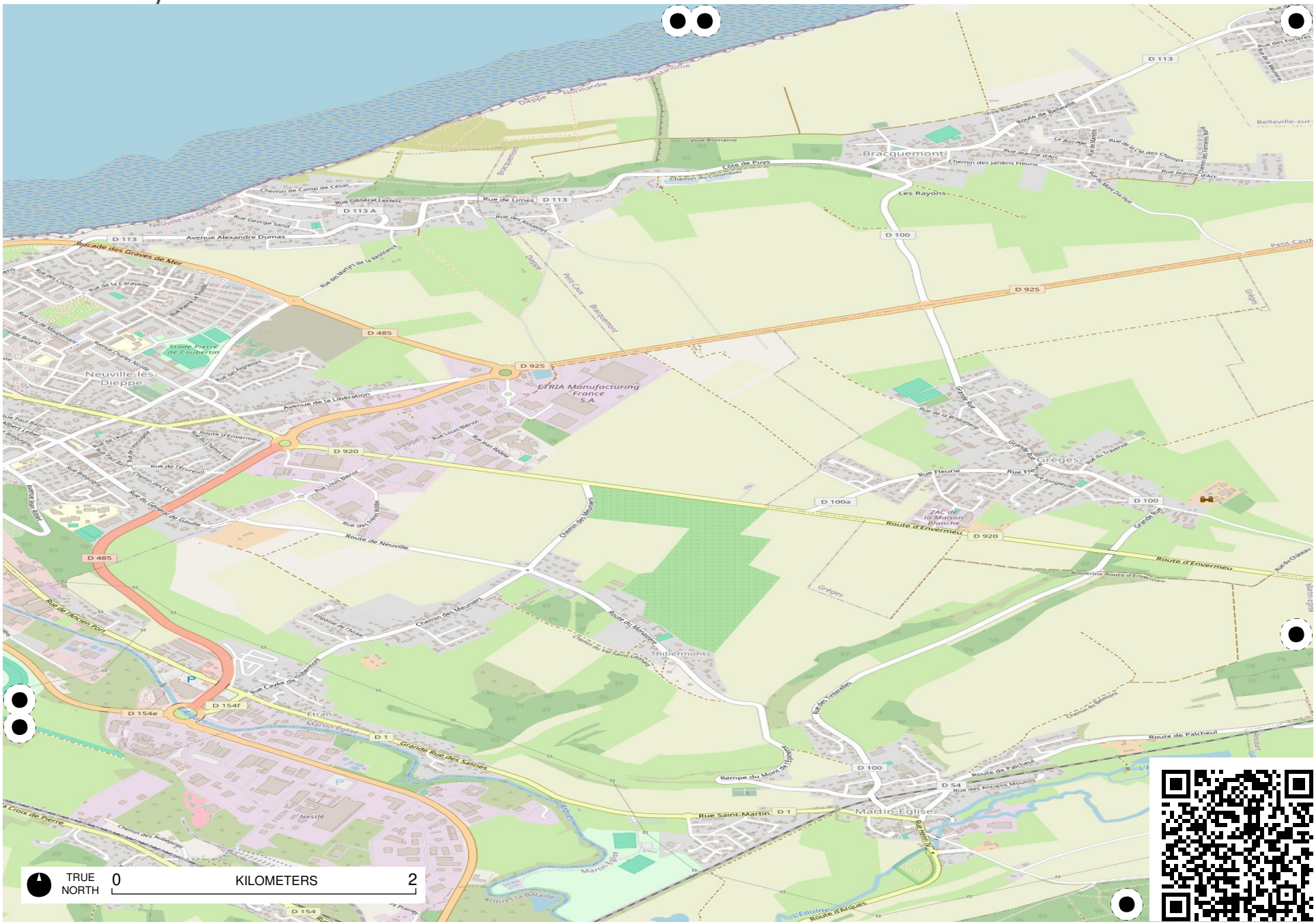

Field Papers

Avenue verte

https://fieldpapers.org/atlases/1p9uevlu/C4

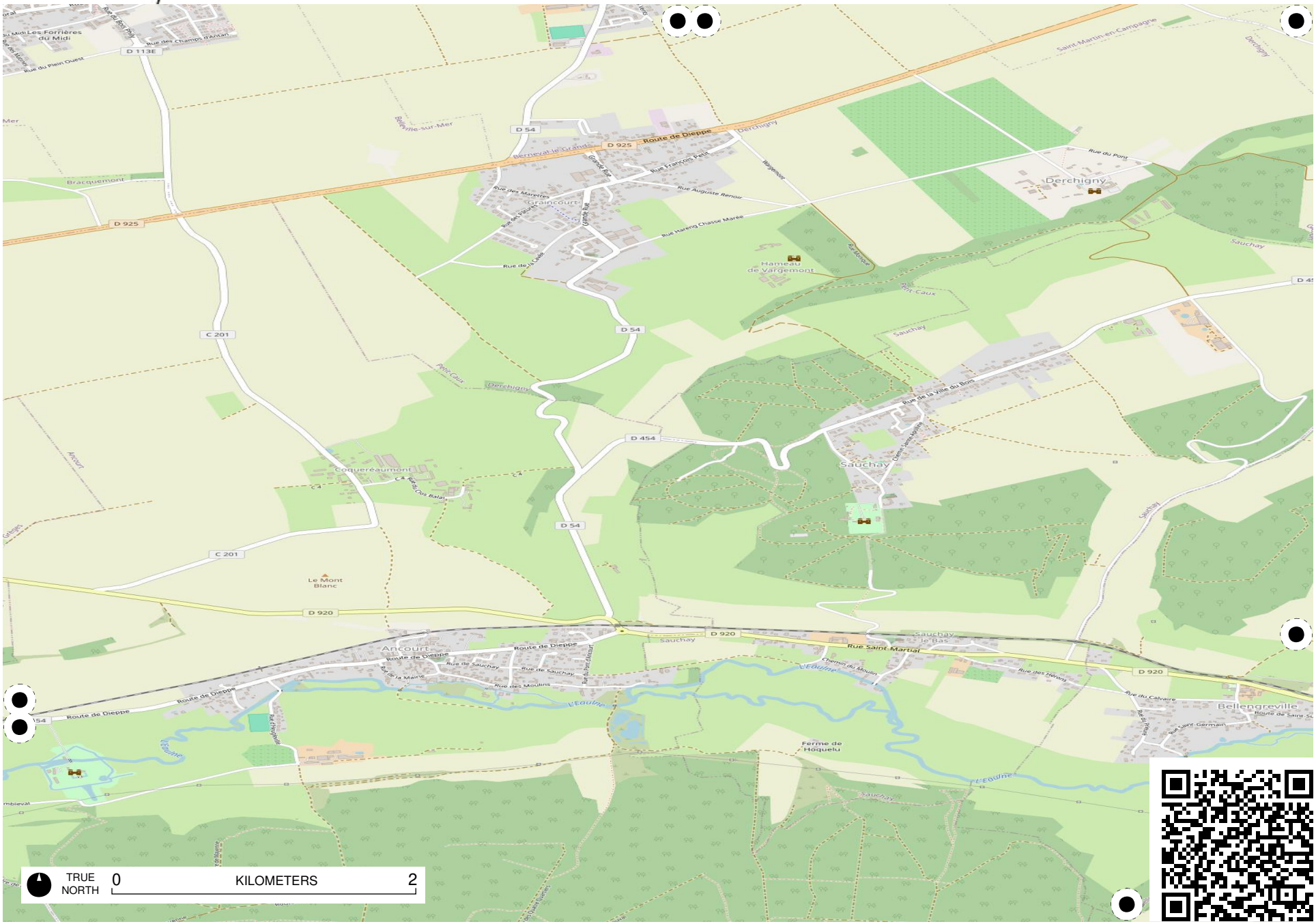

Field Papers

Avenue verte

https://fieldpapers.org/atlases/1p9uevlu/C5

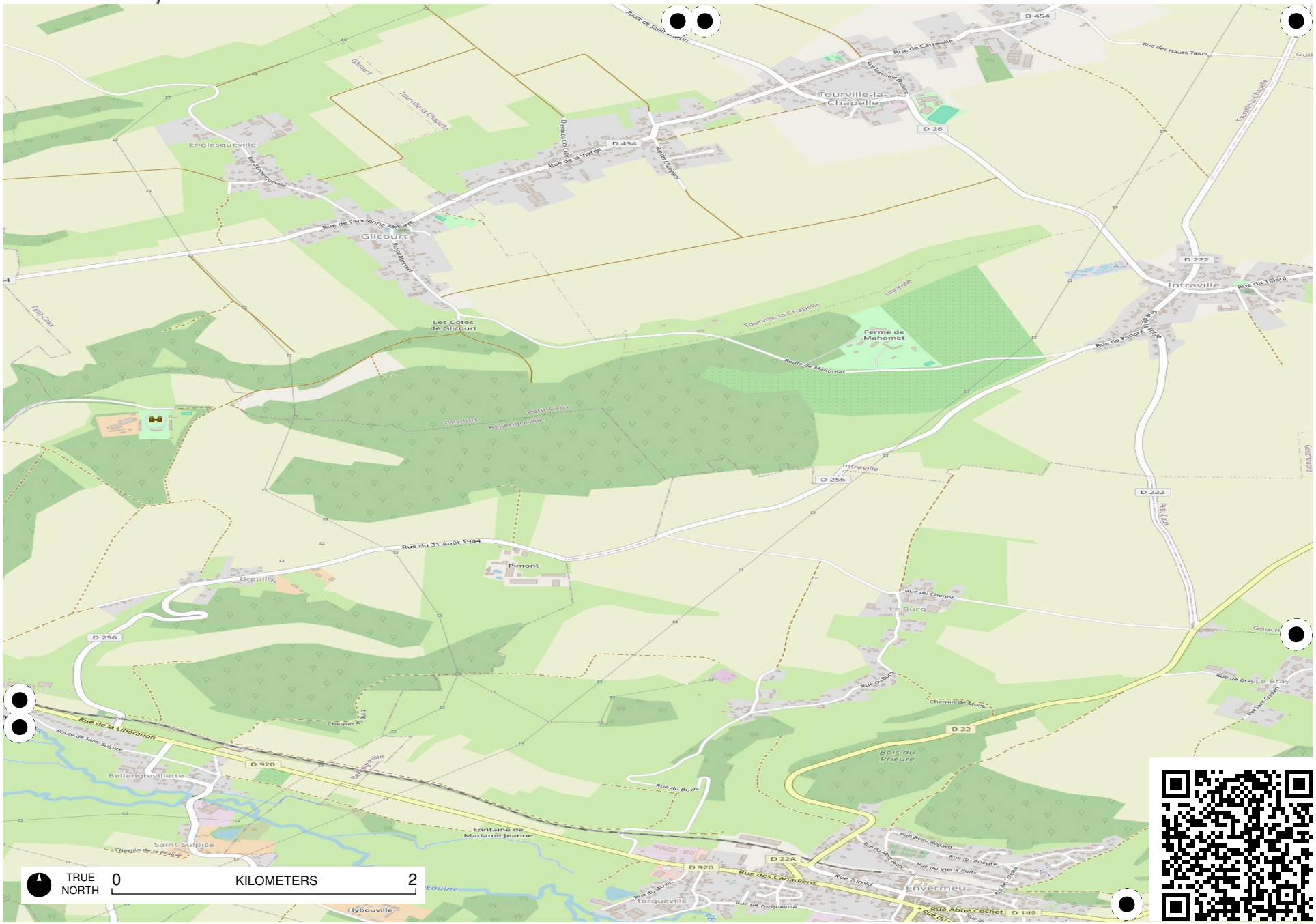

Field Papers

Avenue verte

https://fieldpapers.org/atlases/1p9uevlu/C6

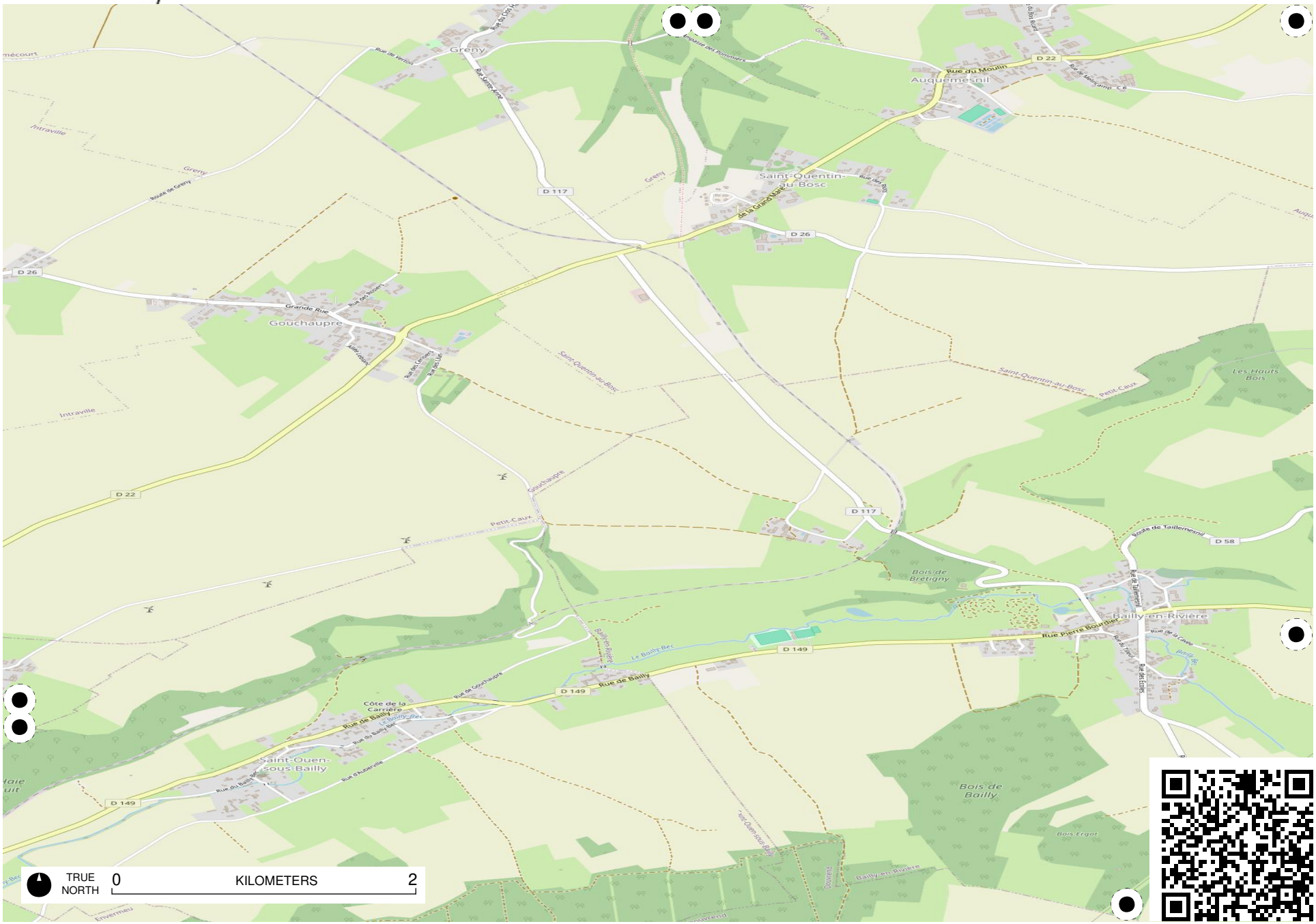

Field Papers

Avenue verte

https://fieldpapers.org/atlases/1p9uevlu/C7

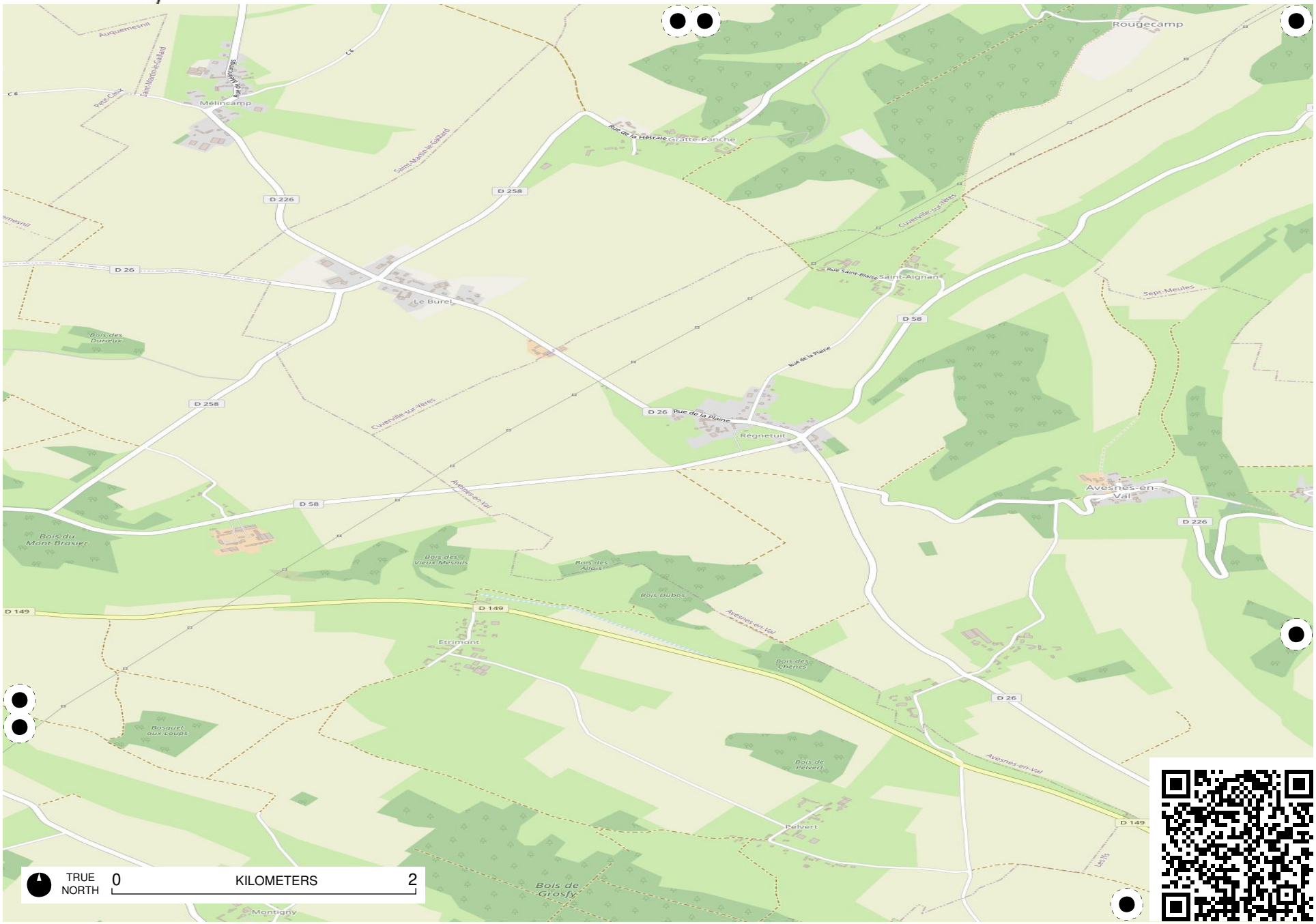

Field Papers

Avenue verte

https://fieldpapers.org/atlases/1p9uevlu/C8

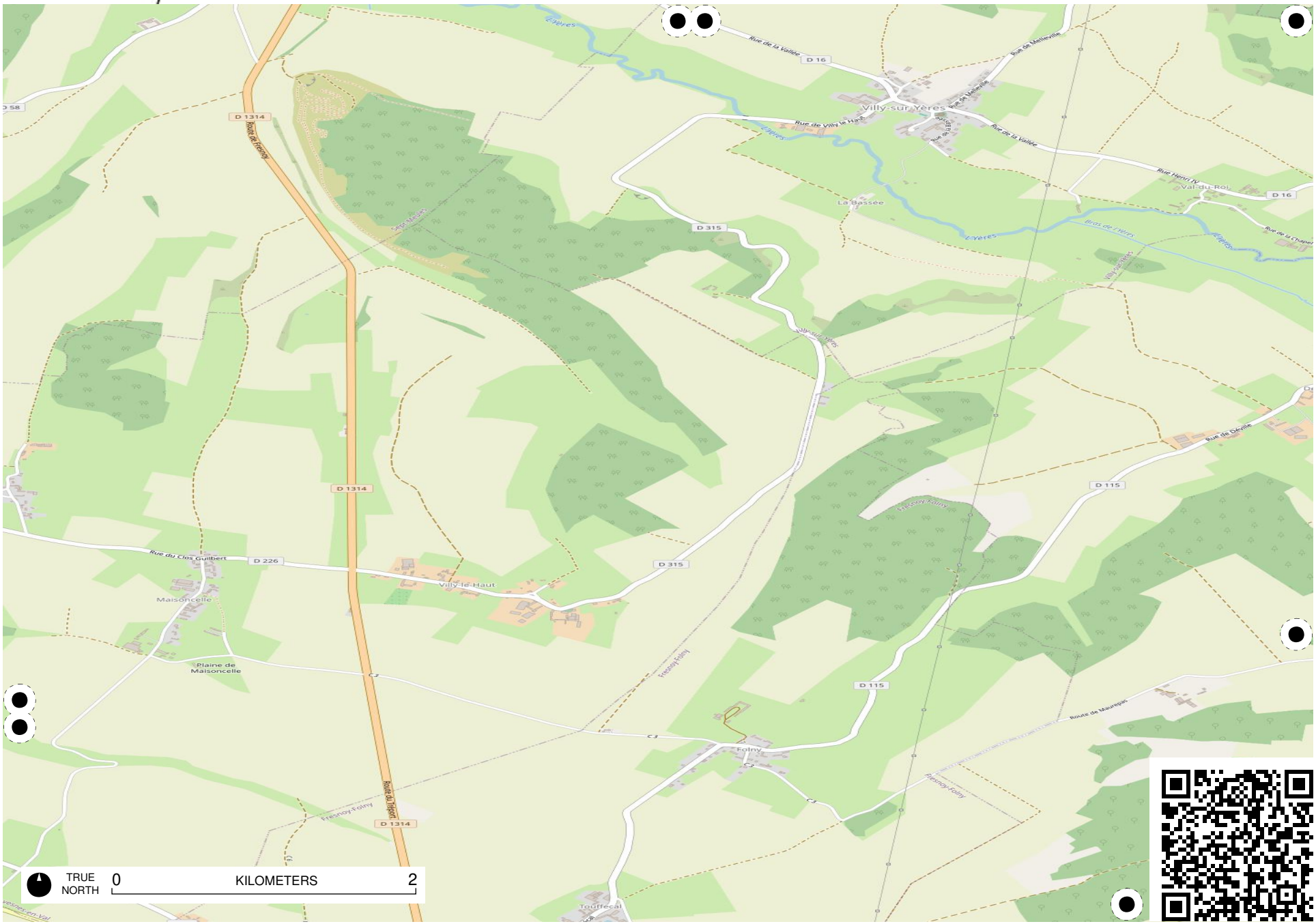

Field Papers

Avenue verte

https://fieldpapers.org/atlases/1p9uevlu/C9



Field Papers

Avenue verte

https://fieldpapers.org/atlases/1p9uevlu/D1

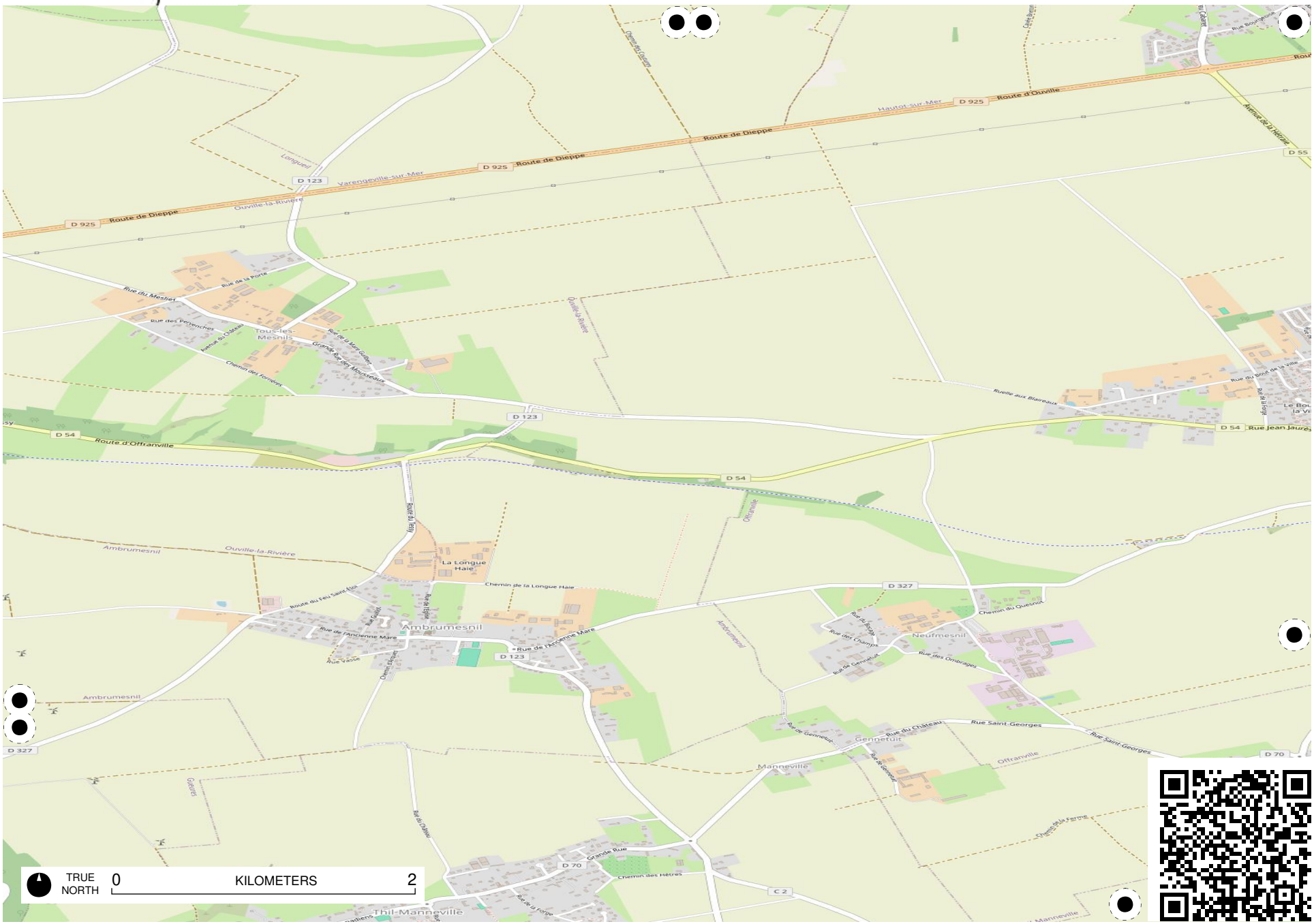

Field Papers

Avenue verte

https://fieldpapers.org/atlases/1p9uevlu/D10

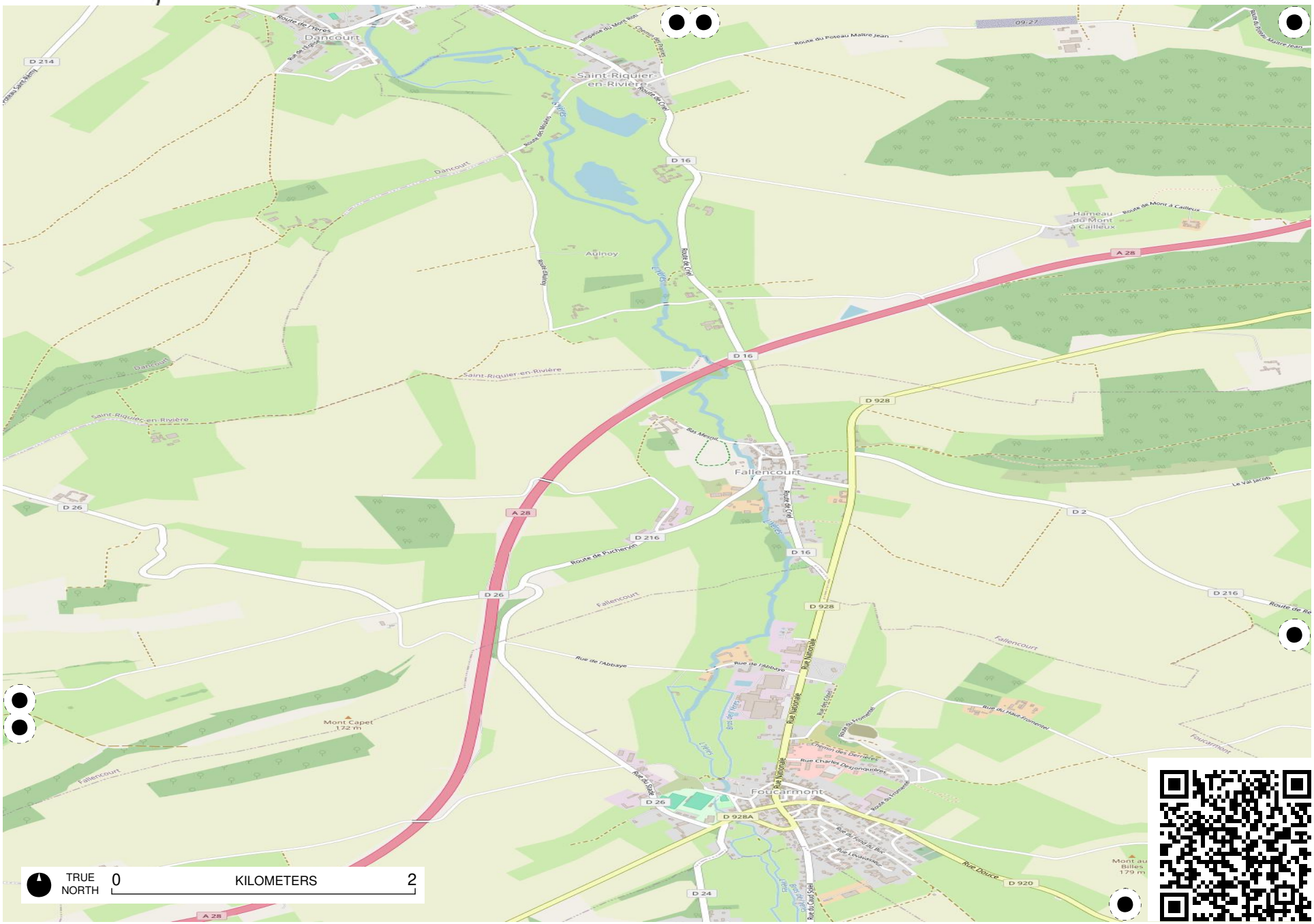

Field Papers

Avenue verte

https://fieldpapers.org/atlases/1p9uevlu/D11

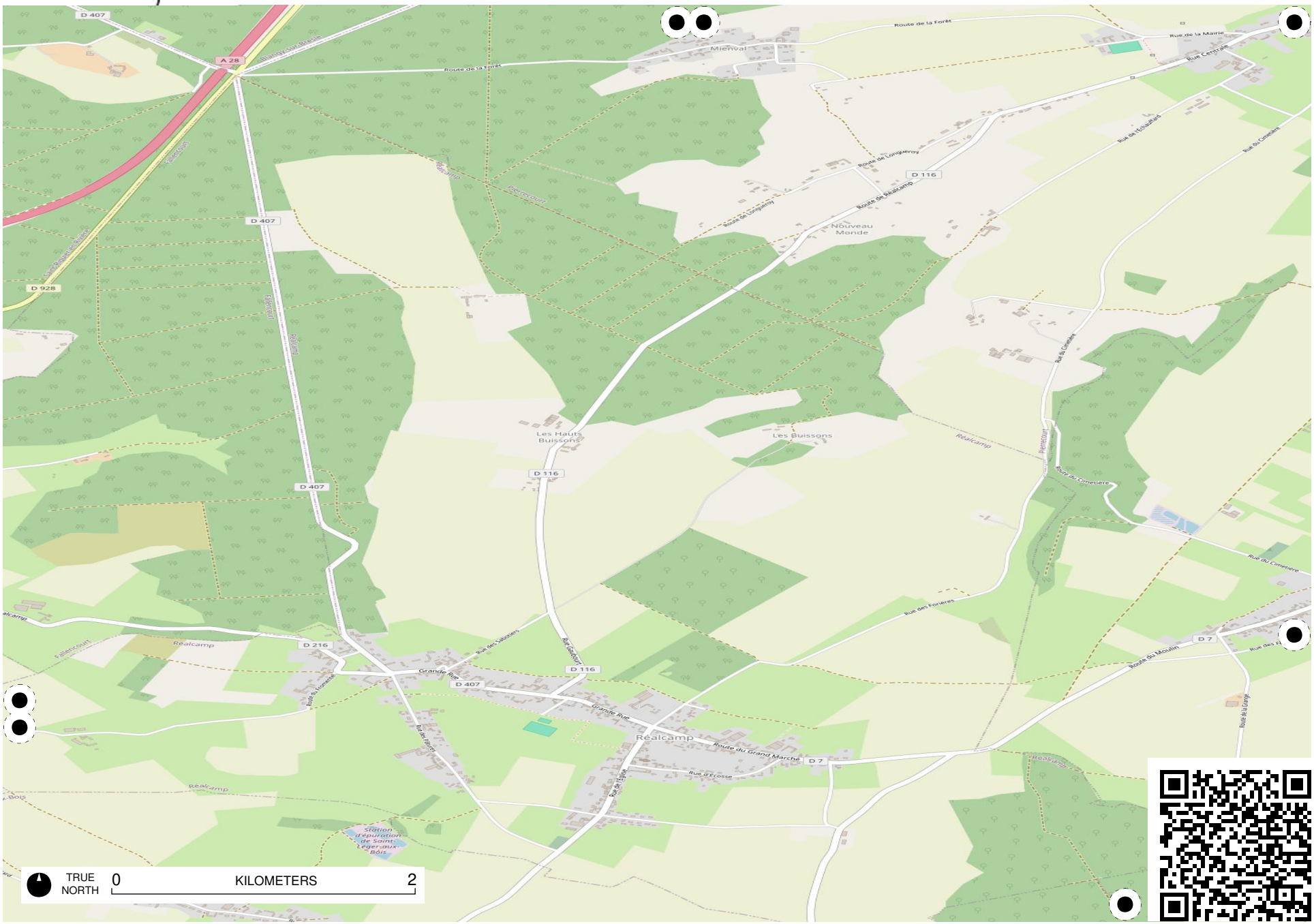

Field Papers

Avenue verte

https://fieldpapers.org/atlases/1p9uevlu/D12

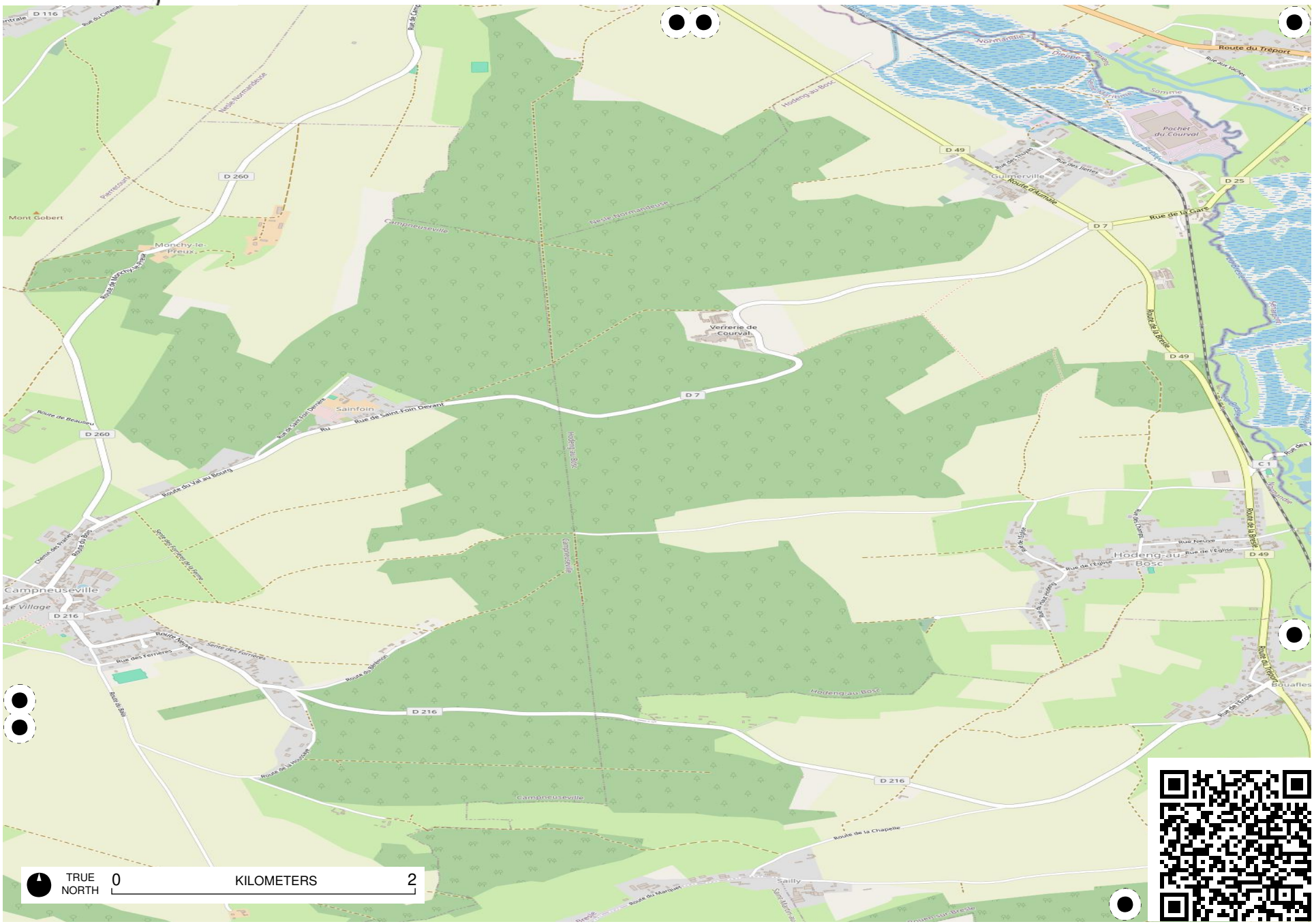

Field Papers

Avenue verte

https://fieldpapers.org/atlases/1p9uevlu/D13

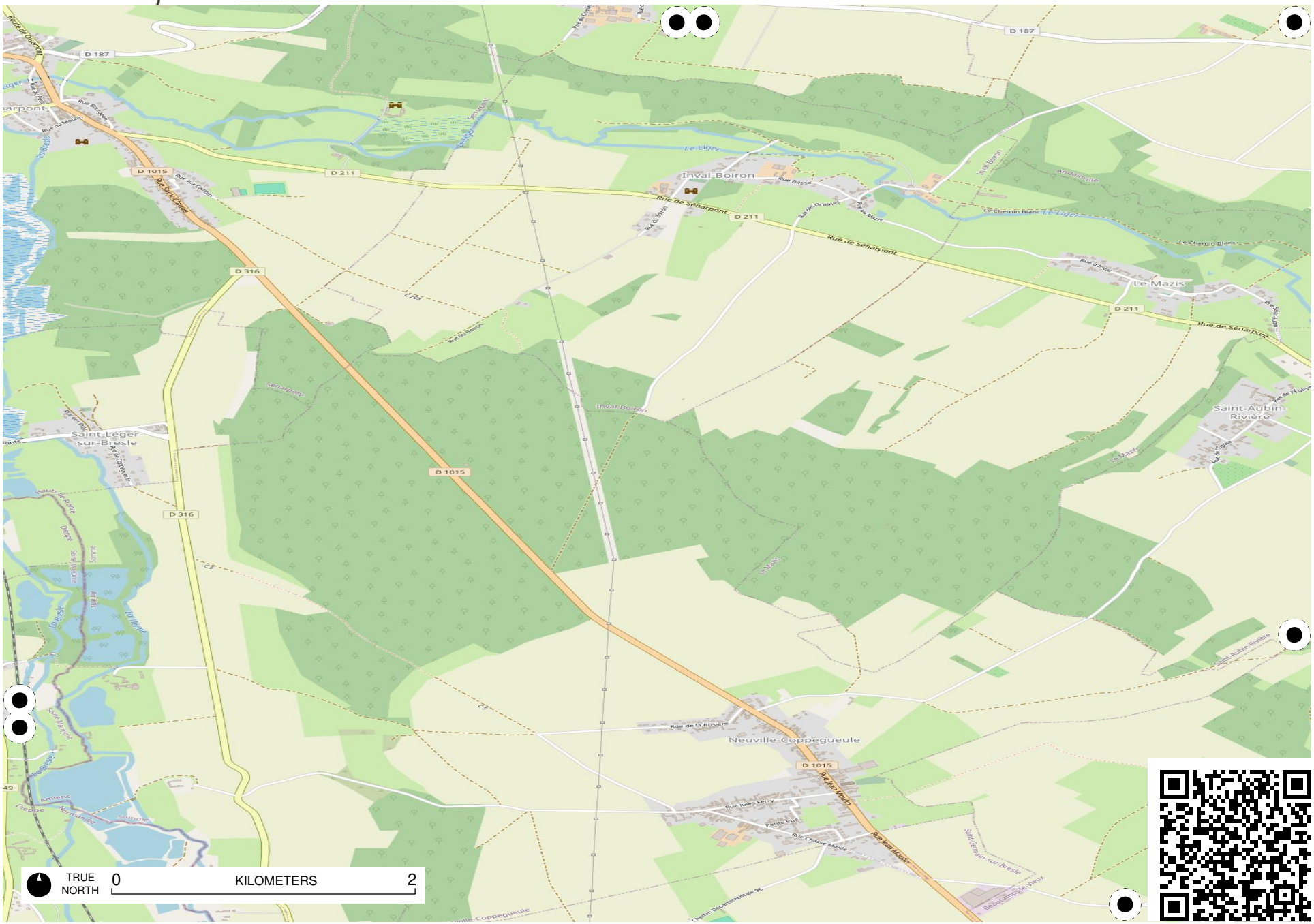

Field Papers

Avenue verte

https://fieldpapers.org/atlases/1p9uevlu/D14

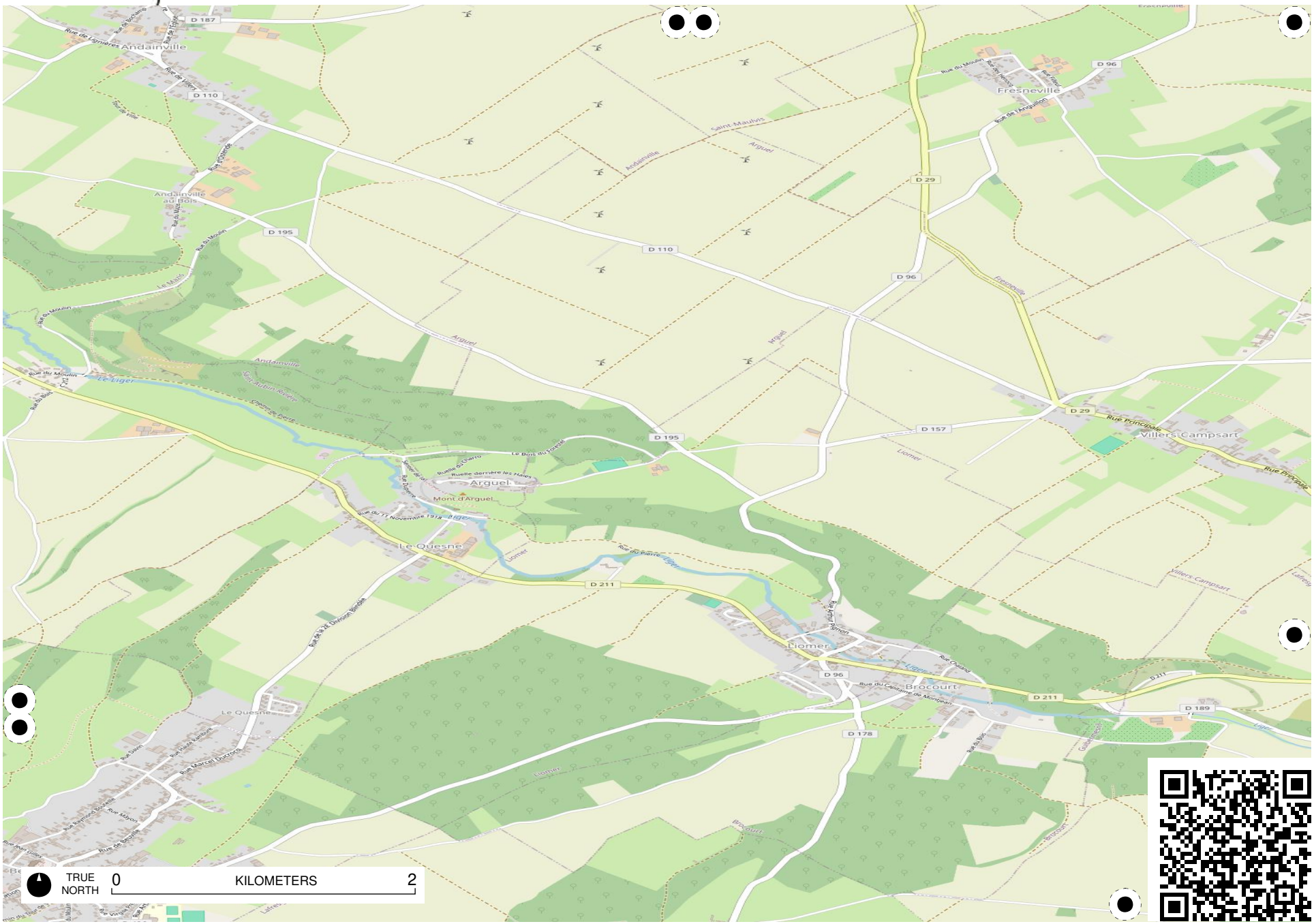

Field Papers

Avenue verte

https://fieldpapers.org/atlases/1p9uevlu/D15

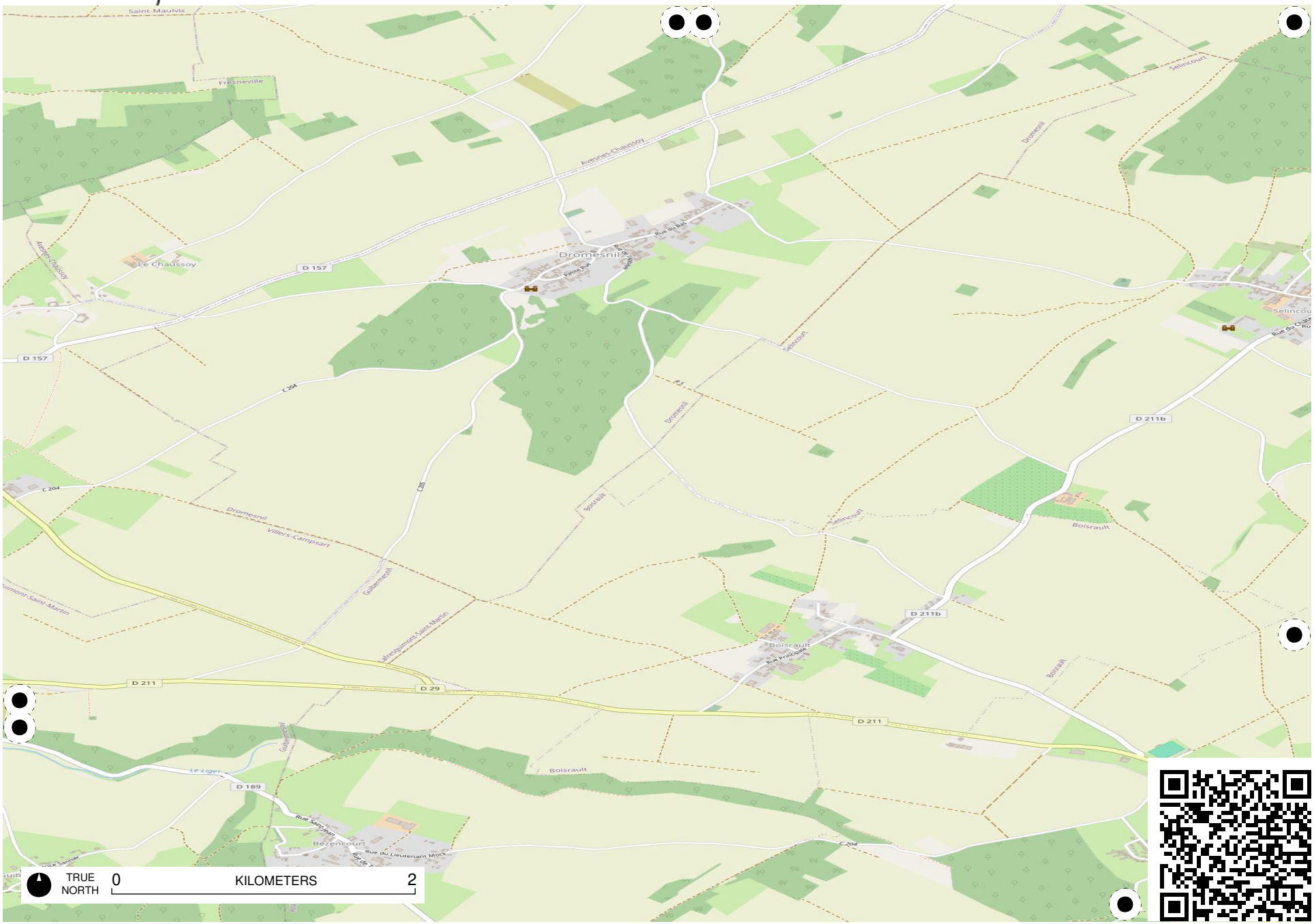

Field Papers

Avenue verte

https://fieldpapers.org/atlases/1p9uevlu/D16

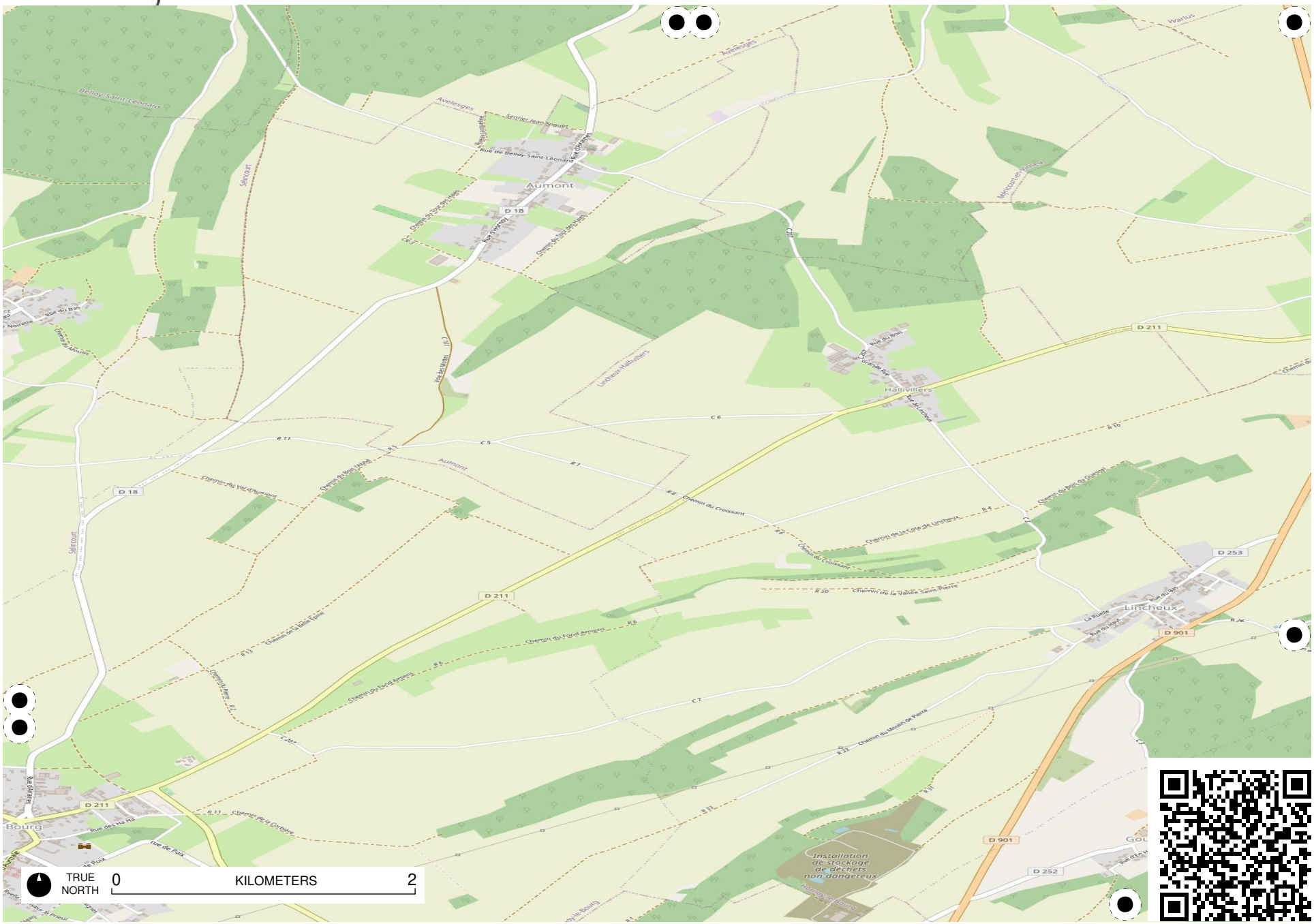

Field Papers

Avenue verte

https://fieldpapers.org/atlases/1p9uevlu/D17

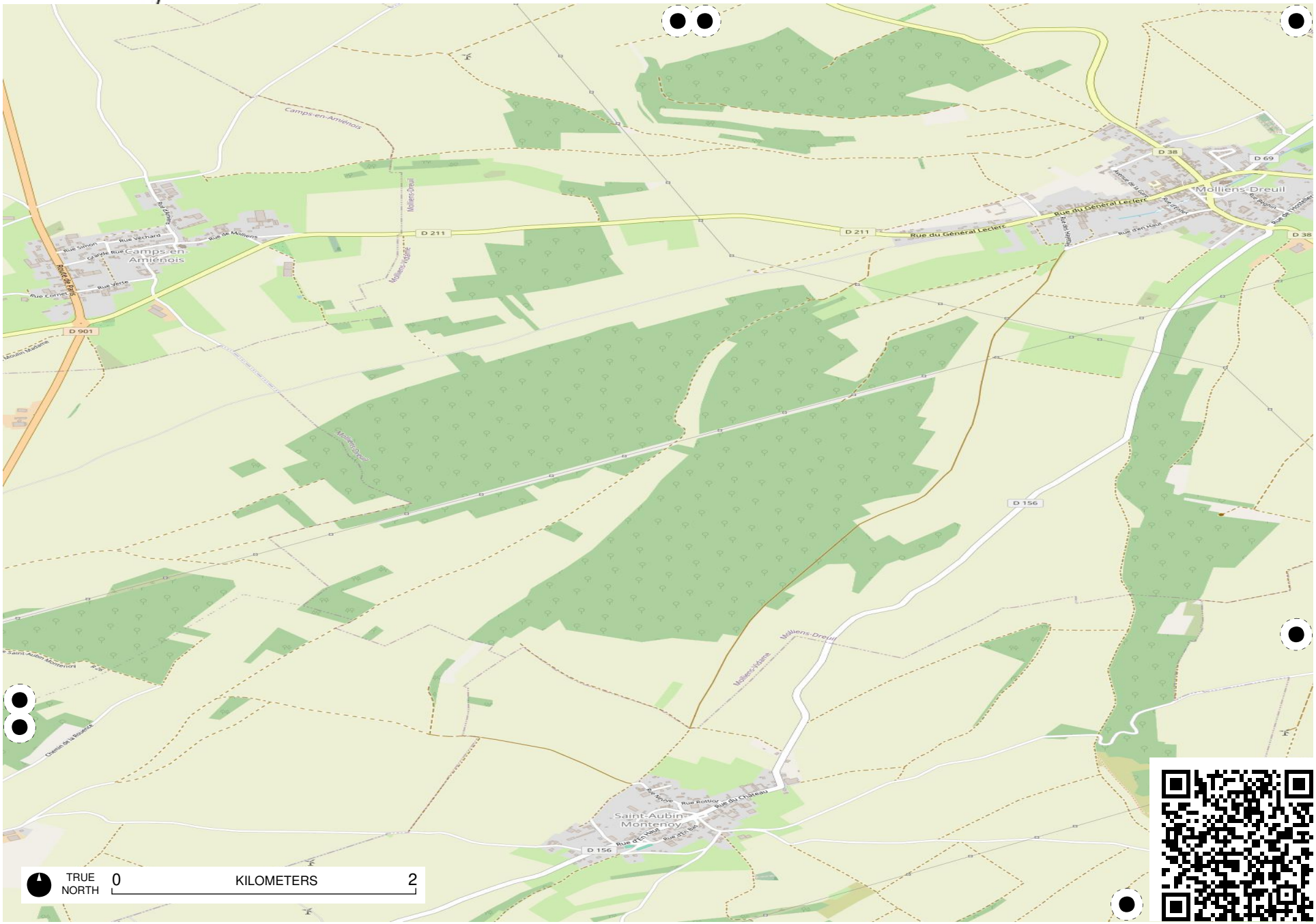

Field Papers

Avenue verte

https://fieldpapers.org/atlases/1p9uevlu/D18

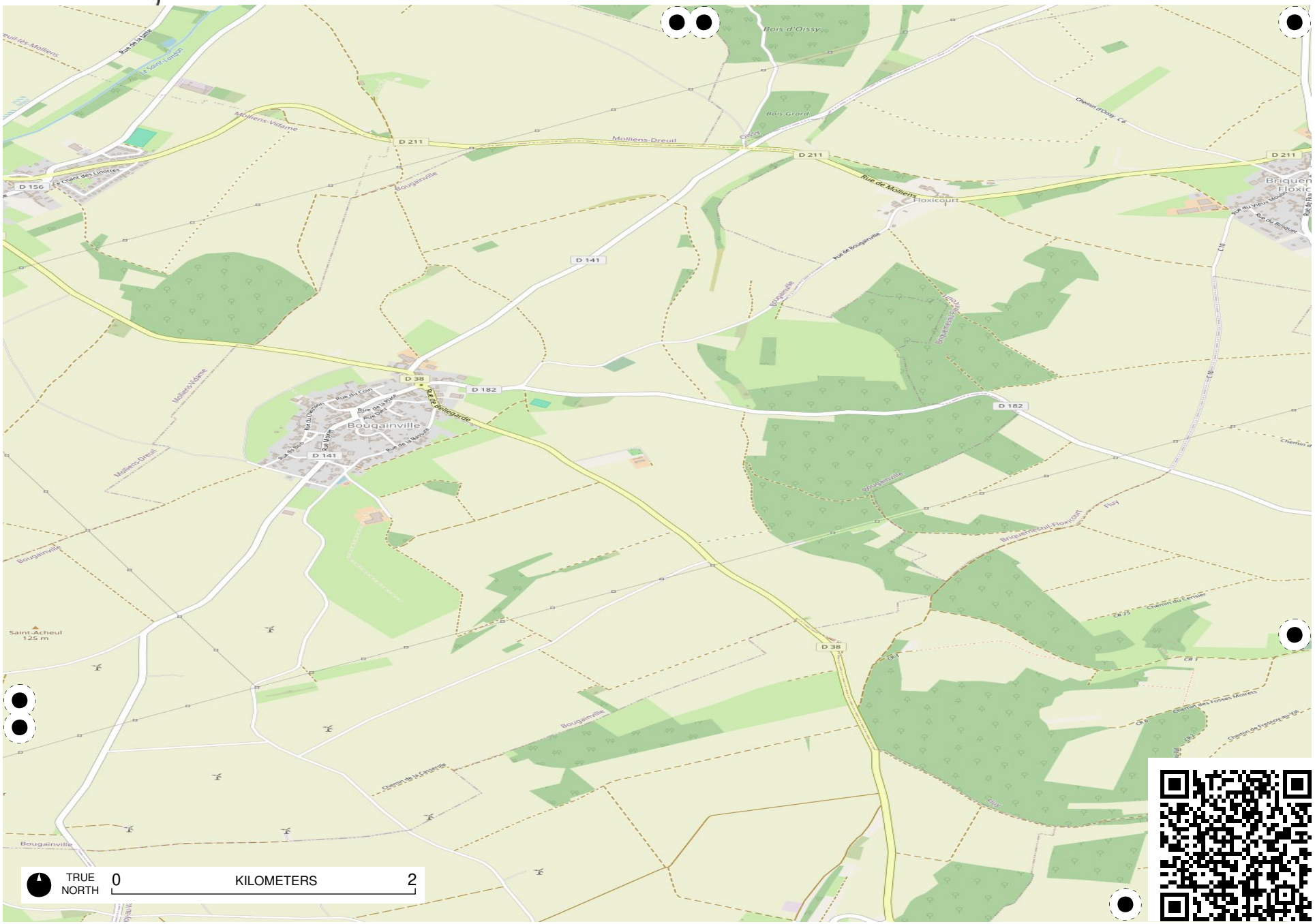

Field Papers

Avenue verte

https://fieldpapers.org/atlases/1p9uevlu/D19

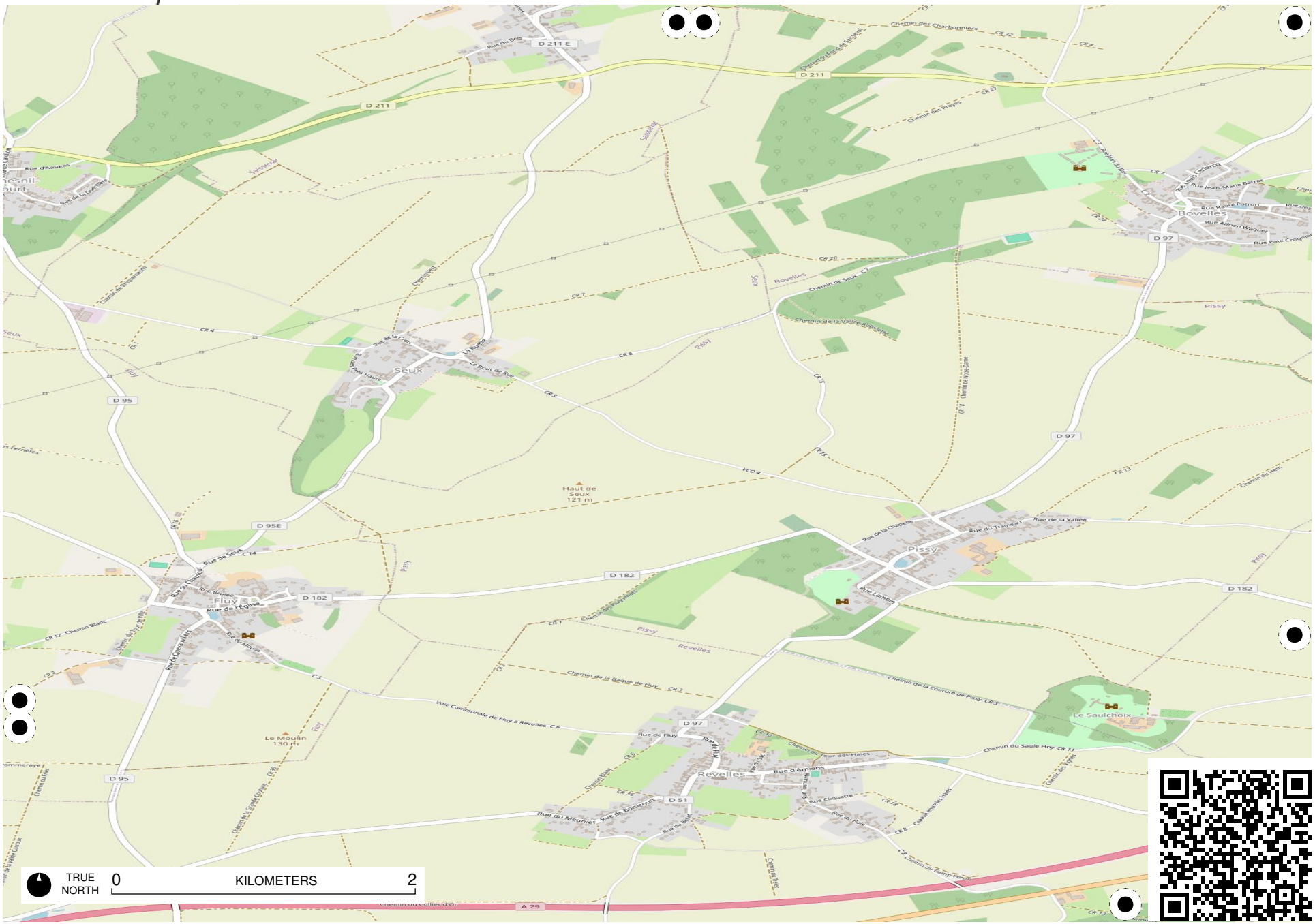

Field Papers

Avenue verte

https://fieldpapers.org/atlases/1p9uevlu/D2

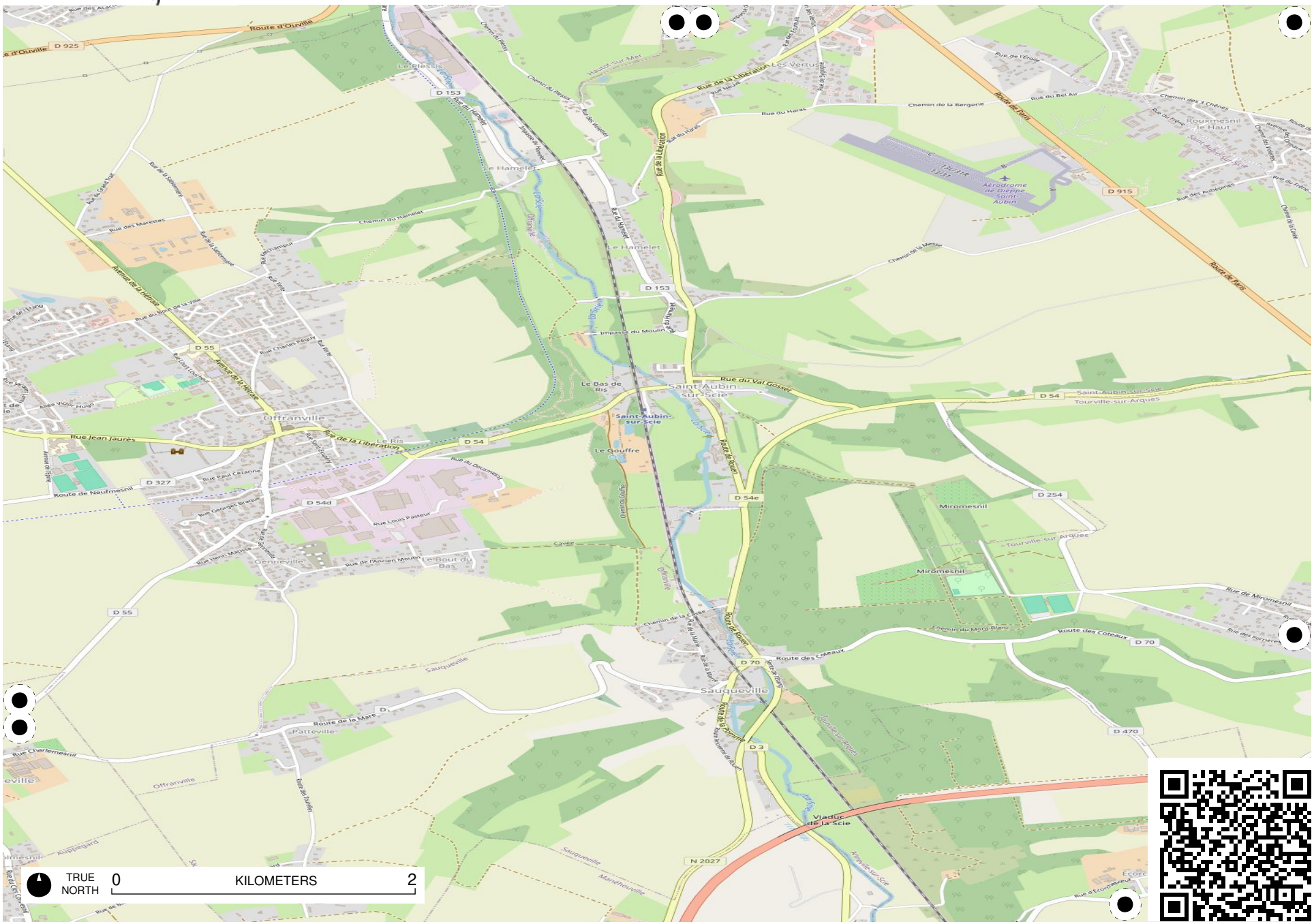

Field Papers

Avenue verte

https://fieldpapers.org/atlases/1p9uevlu/D20

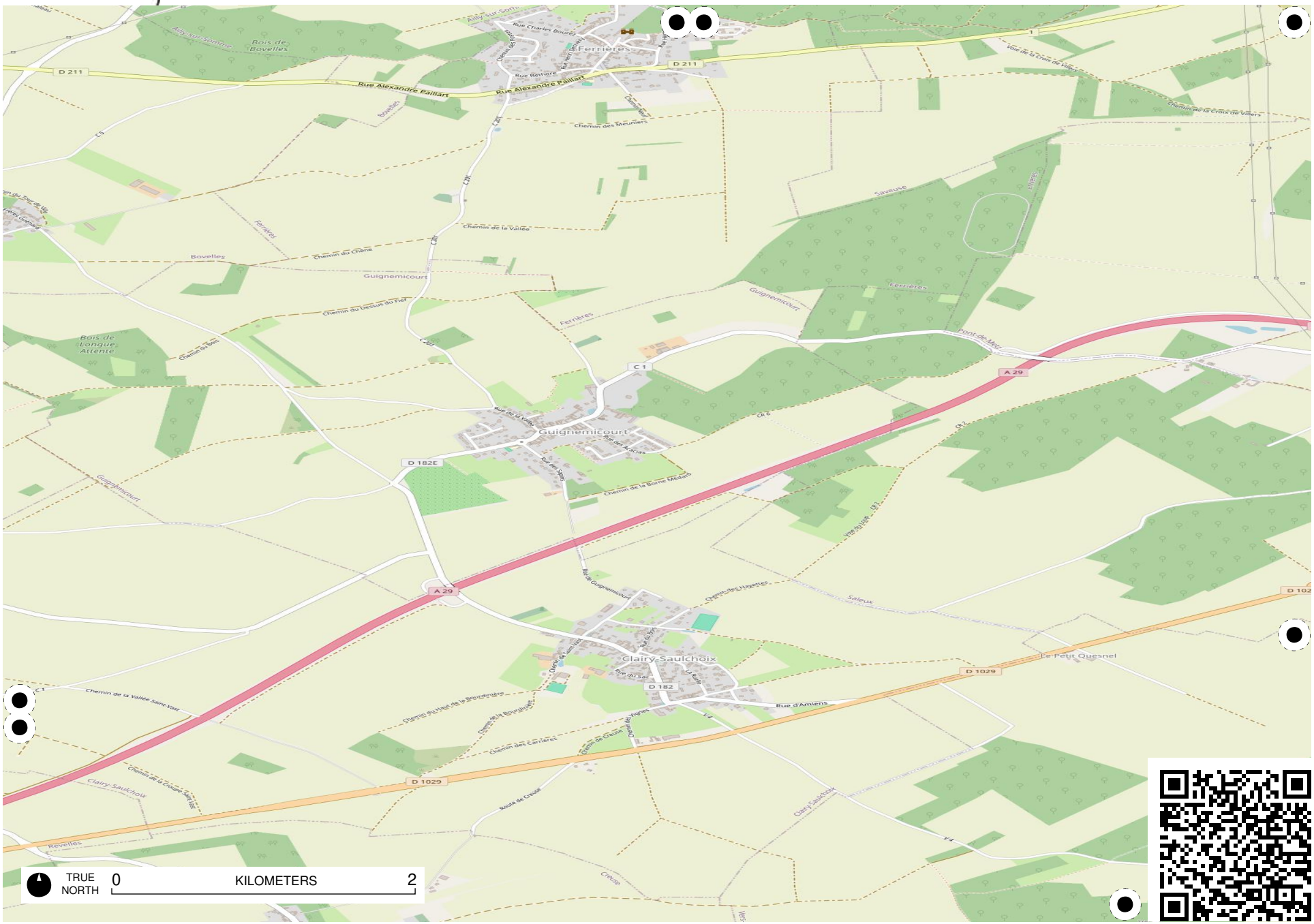

Field Papers

Avenue verte

https://fieldpapers.org/atlases/1p9uevlu/D21

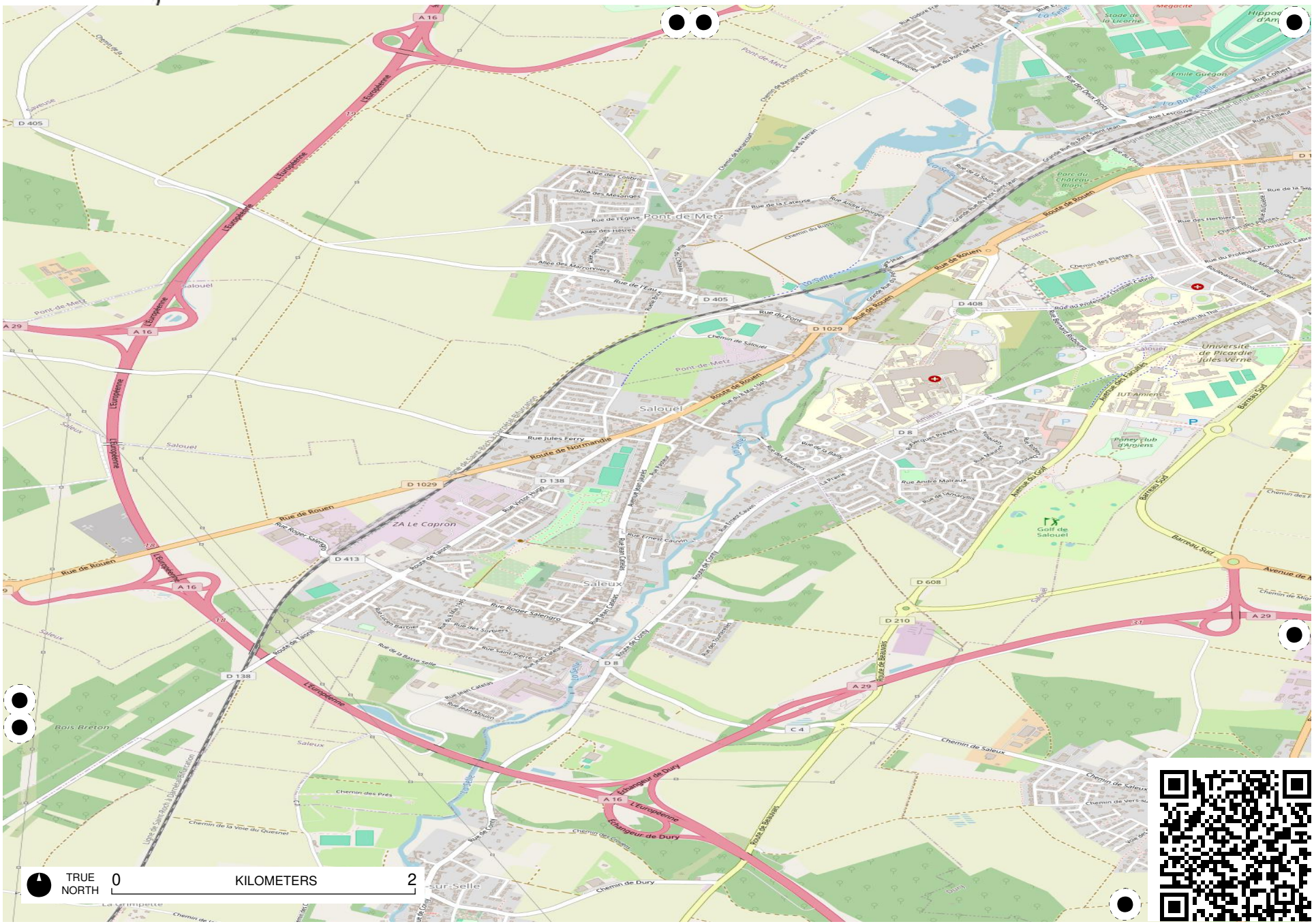

Field Papers

Avenue verte

https://fieldpapers.org/atlases/1p9uevlu/D22

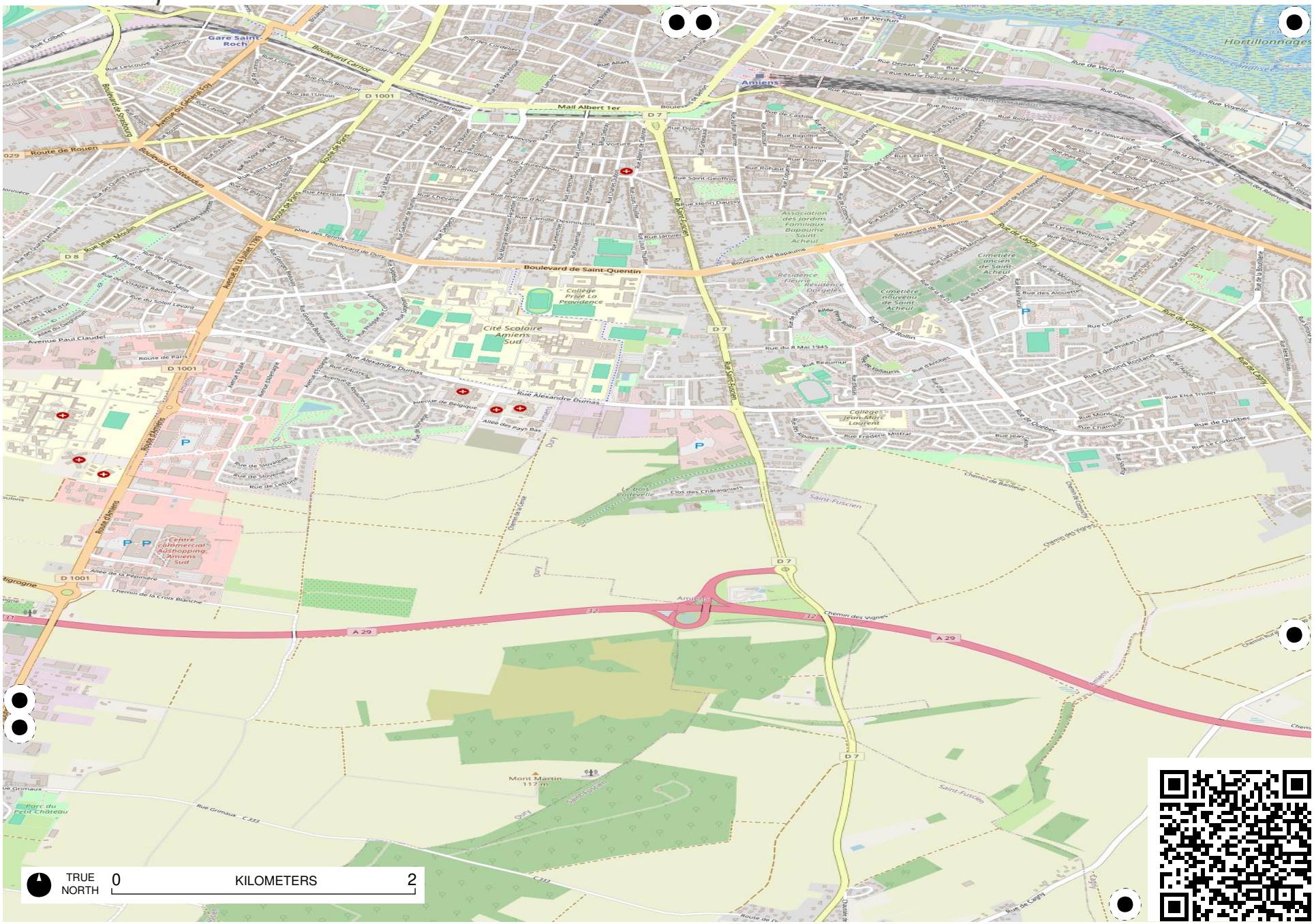

Field Papers

Avenue verte

https://fieldpapers.org/atlases/1p9uevlu/D23

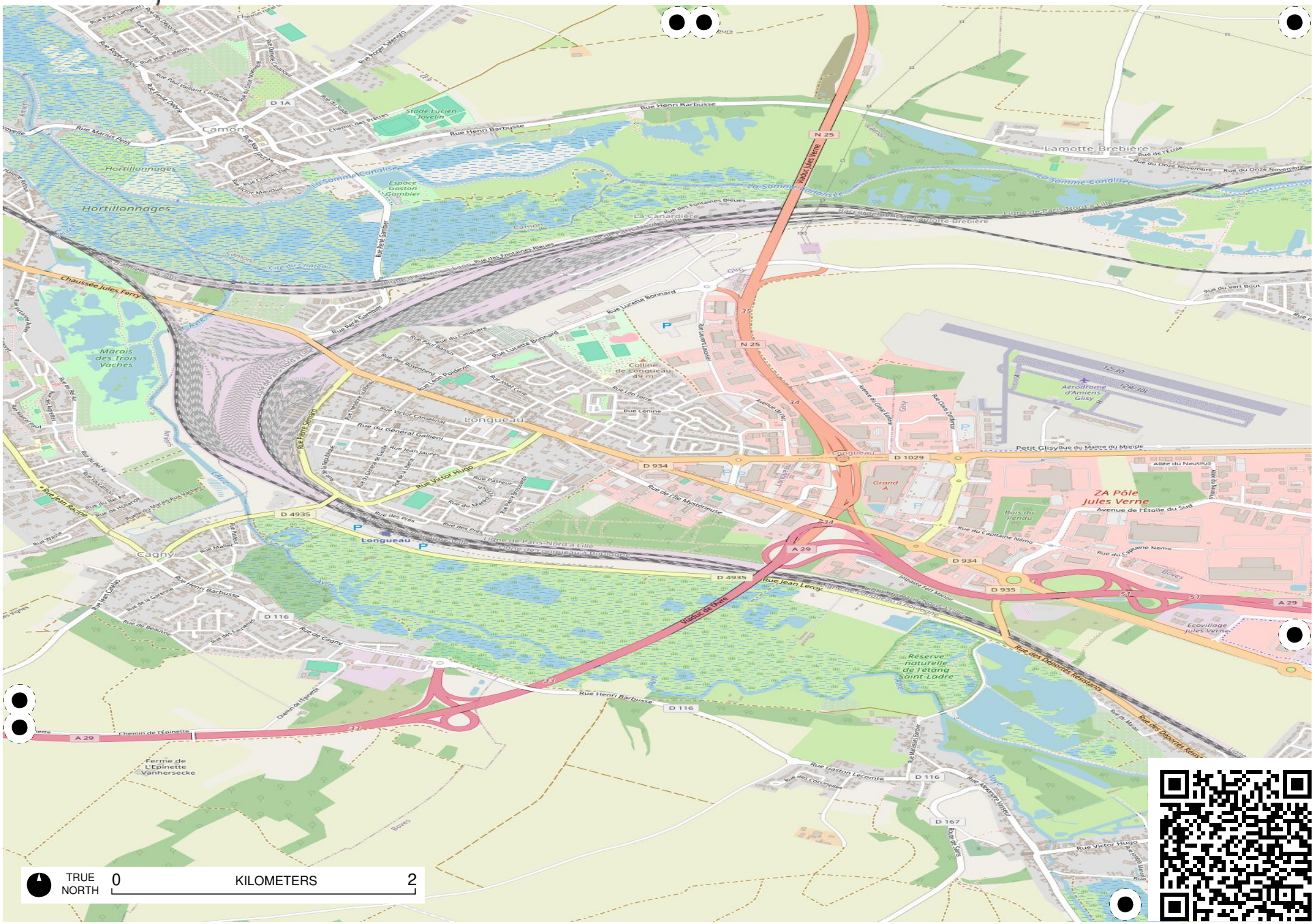

Field Papers

Avenue verte

https://fieldpapers.org/atlases/1p9uevlu/D24

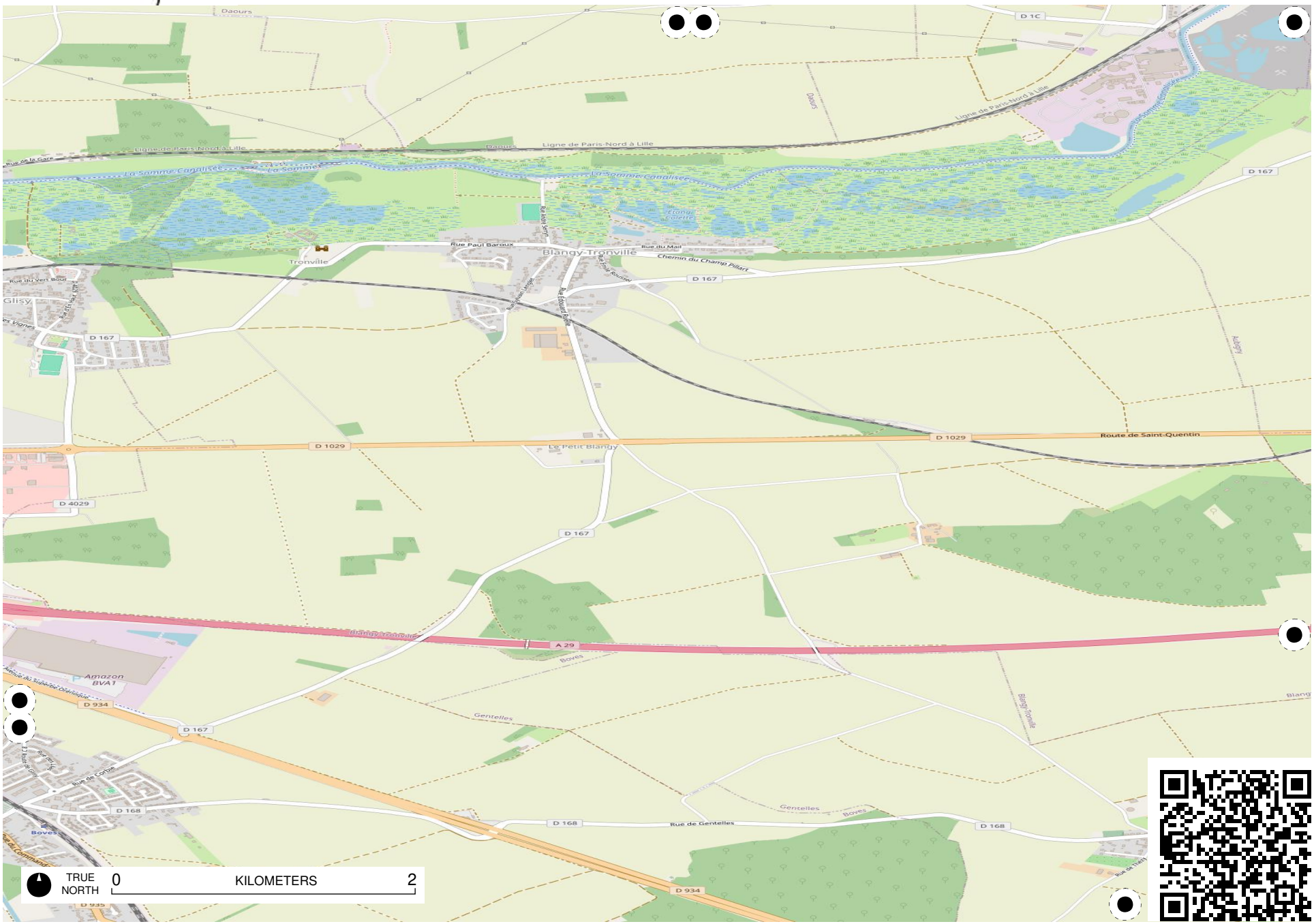

Field Papers

Avenue verte

https://fieldpapers.org/atlases/1p9uevlu/D25

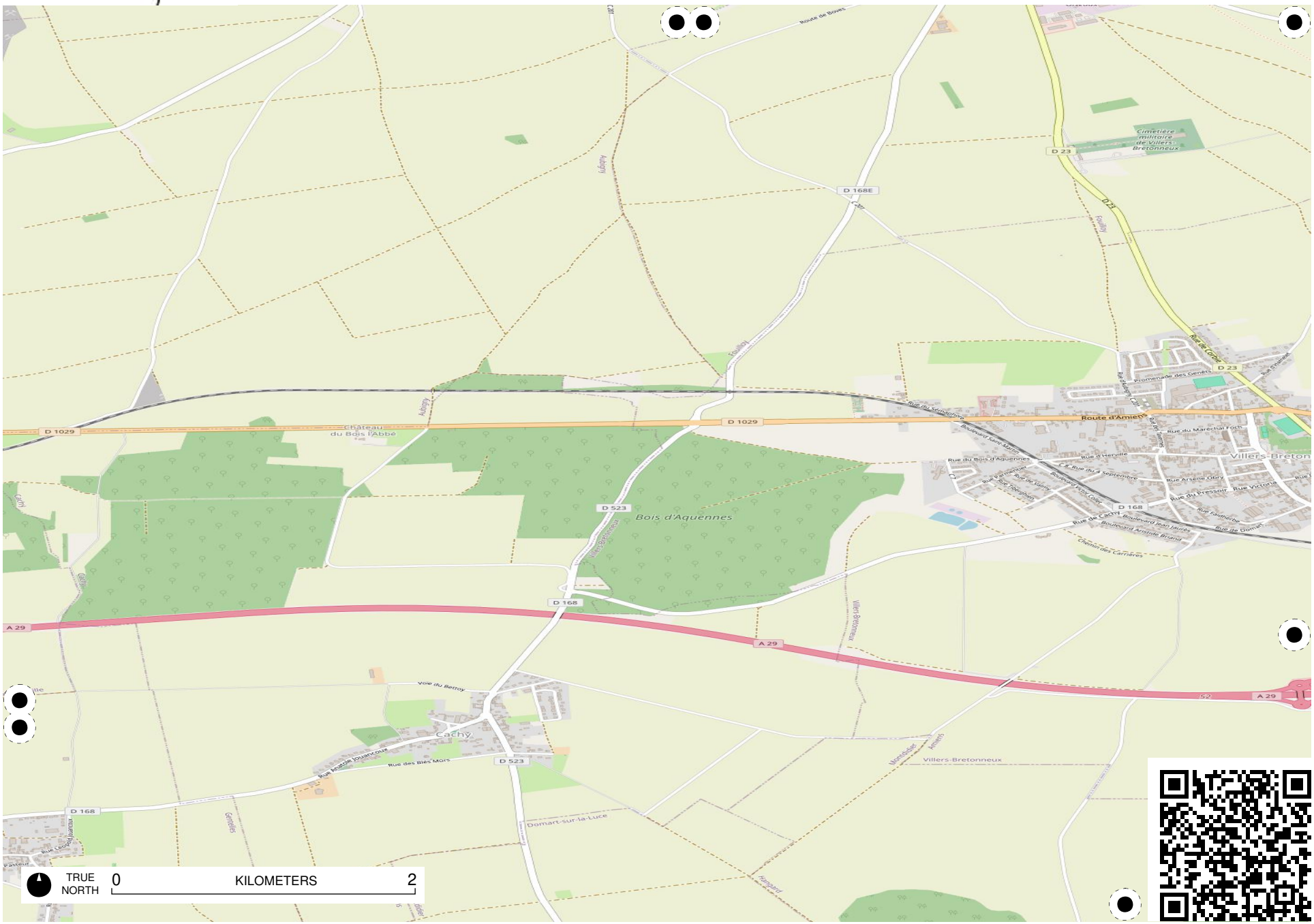

Field Papers

Avenue verte

https://fieldpapers.org/atlases/1p9uevlu/D3

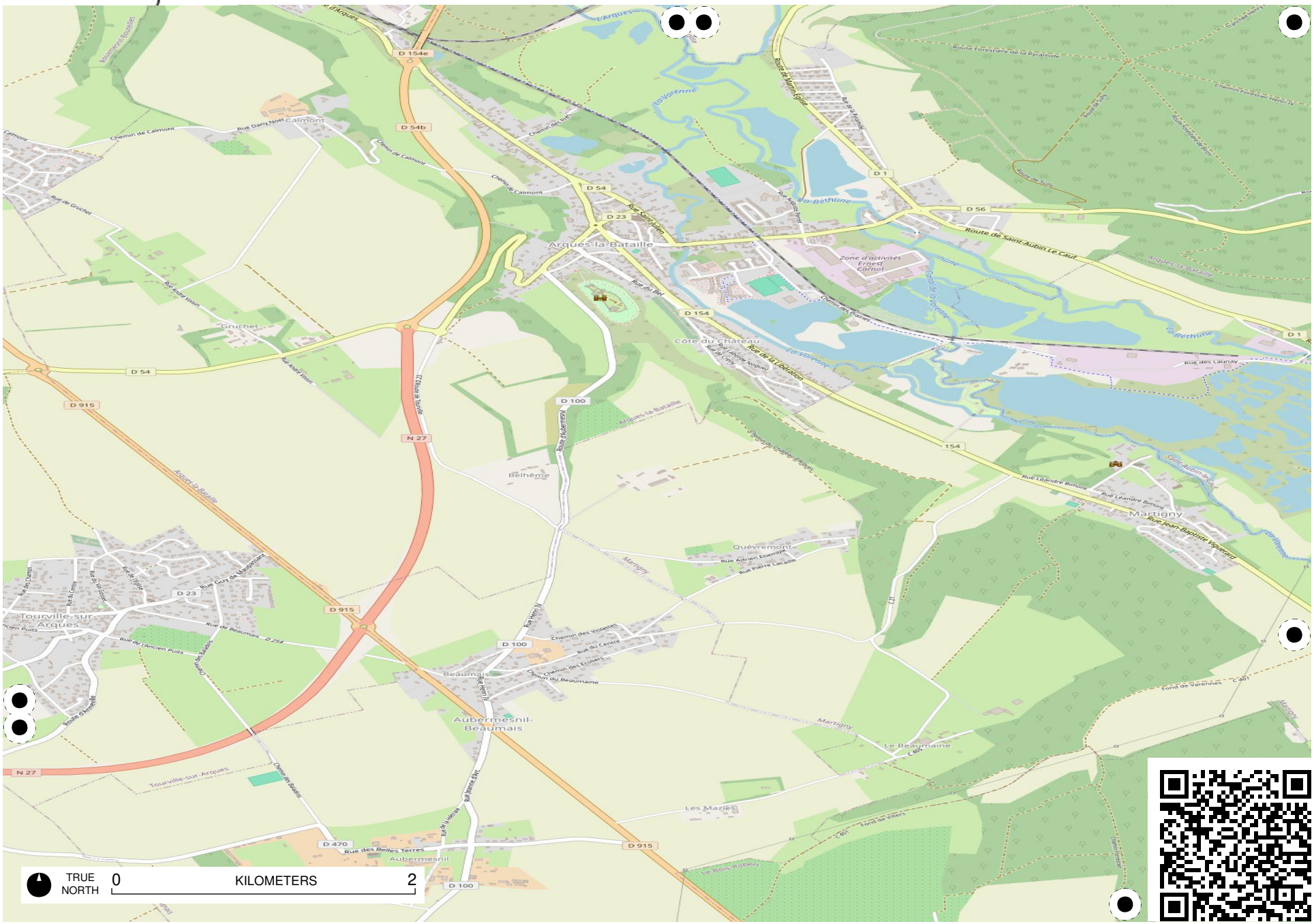

Field Papers

Avenue verte

https://fieldpapers.org/atlases/1p9uevlu/D4

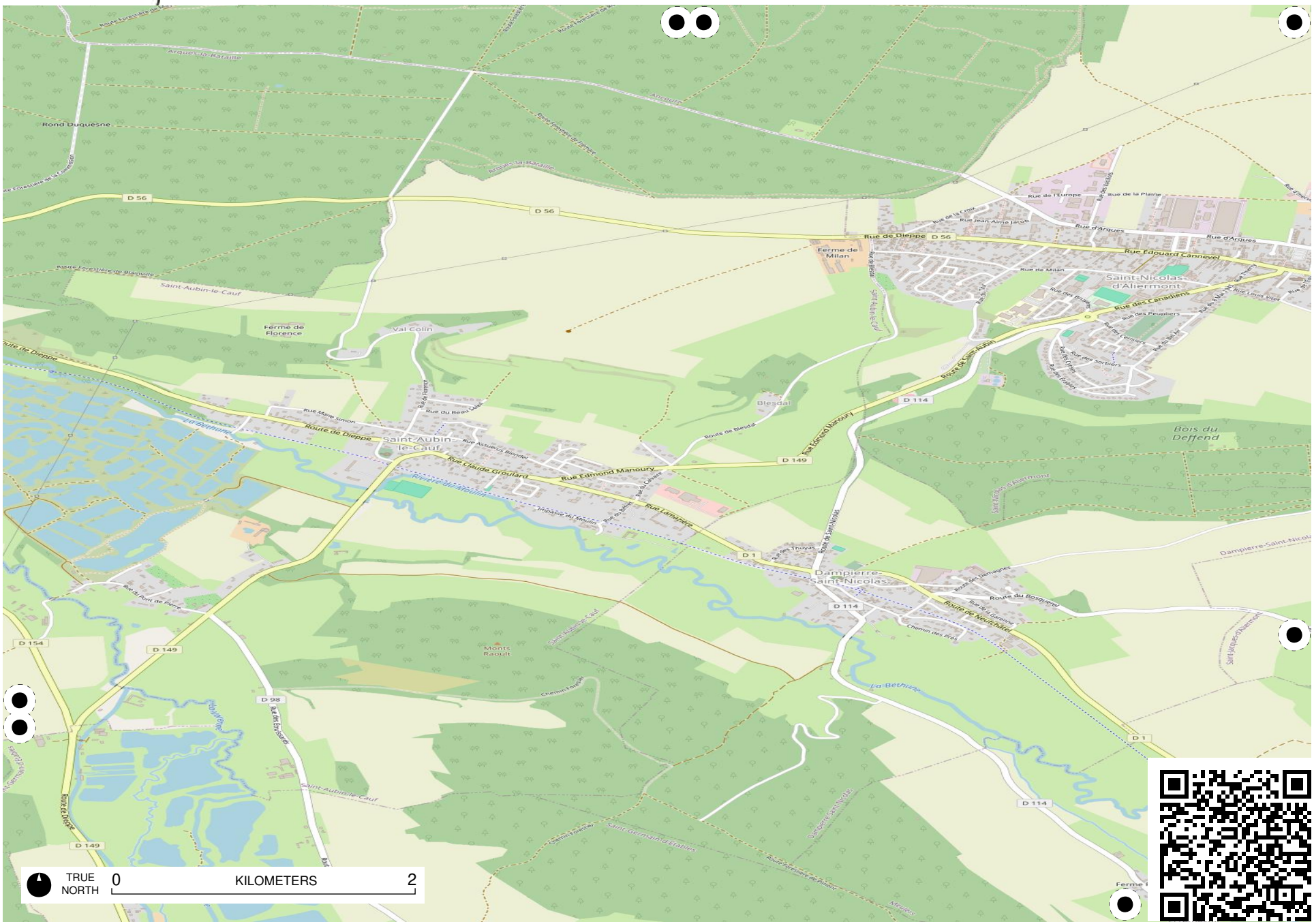

Field Papers

Avenue verte

https://fieldpapers.org/atlases/1p9uevlu/D5

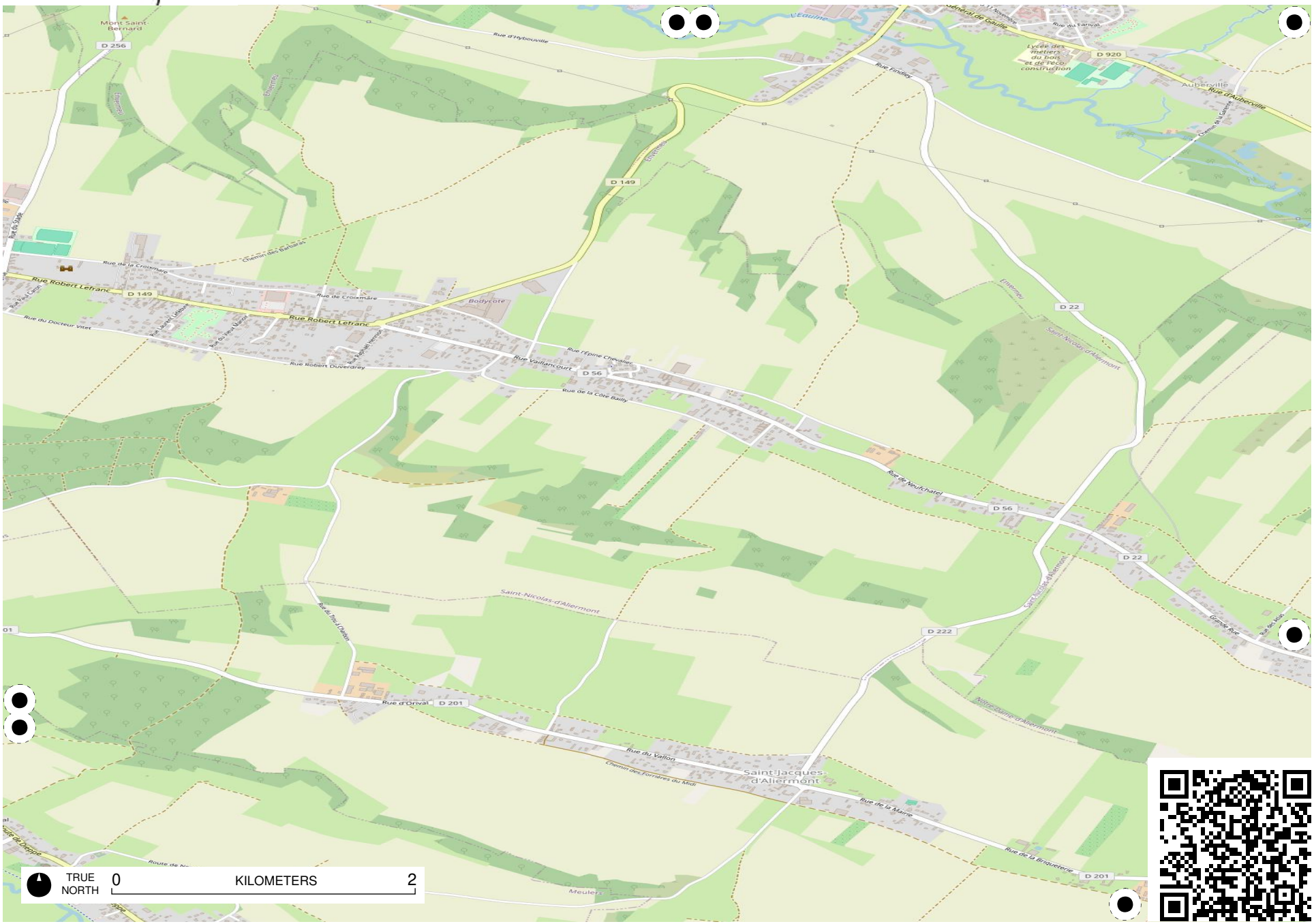

Field Papers

Avenue verte

https://fieldpapers.org/atlases/1p9uevlu/D6

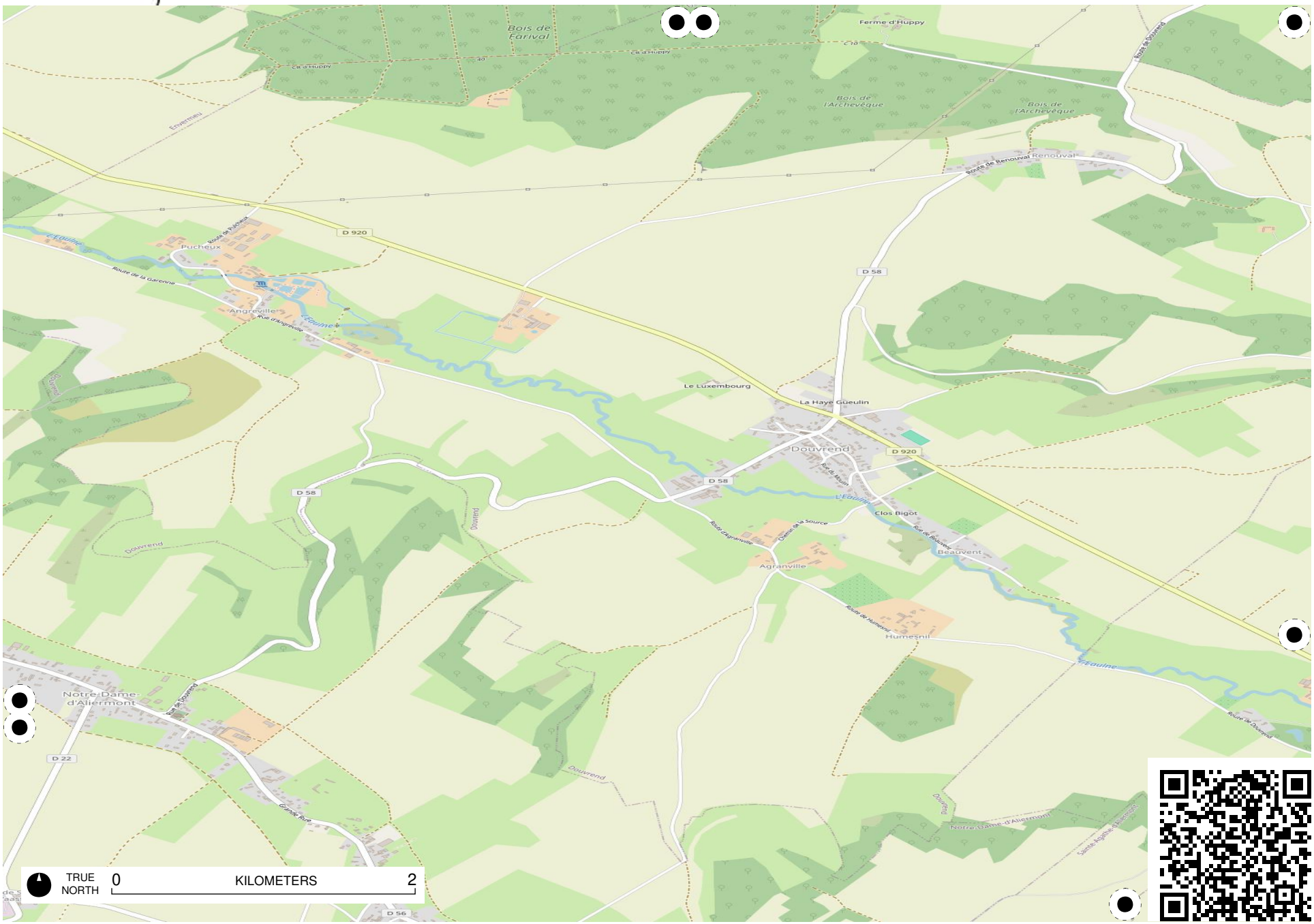

Field Papers

Avenue verte

https://fieldpapers.org/atlases/1p9uevlu/D7

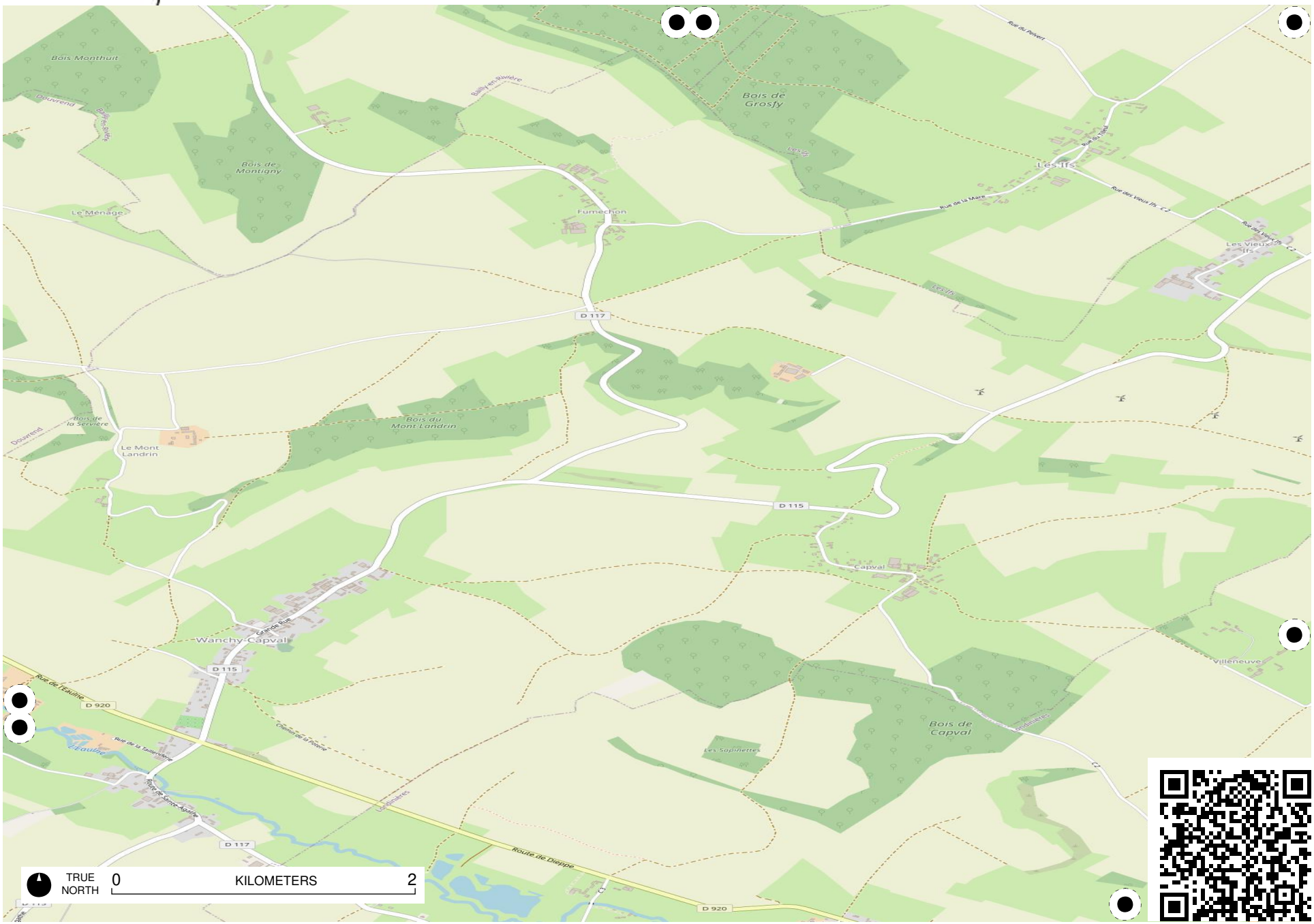

Field Papers

Avenue verte

https://fieldpapers.org/atlases/1p9uevlu/D8

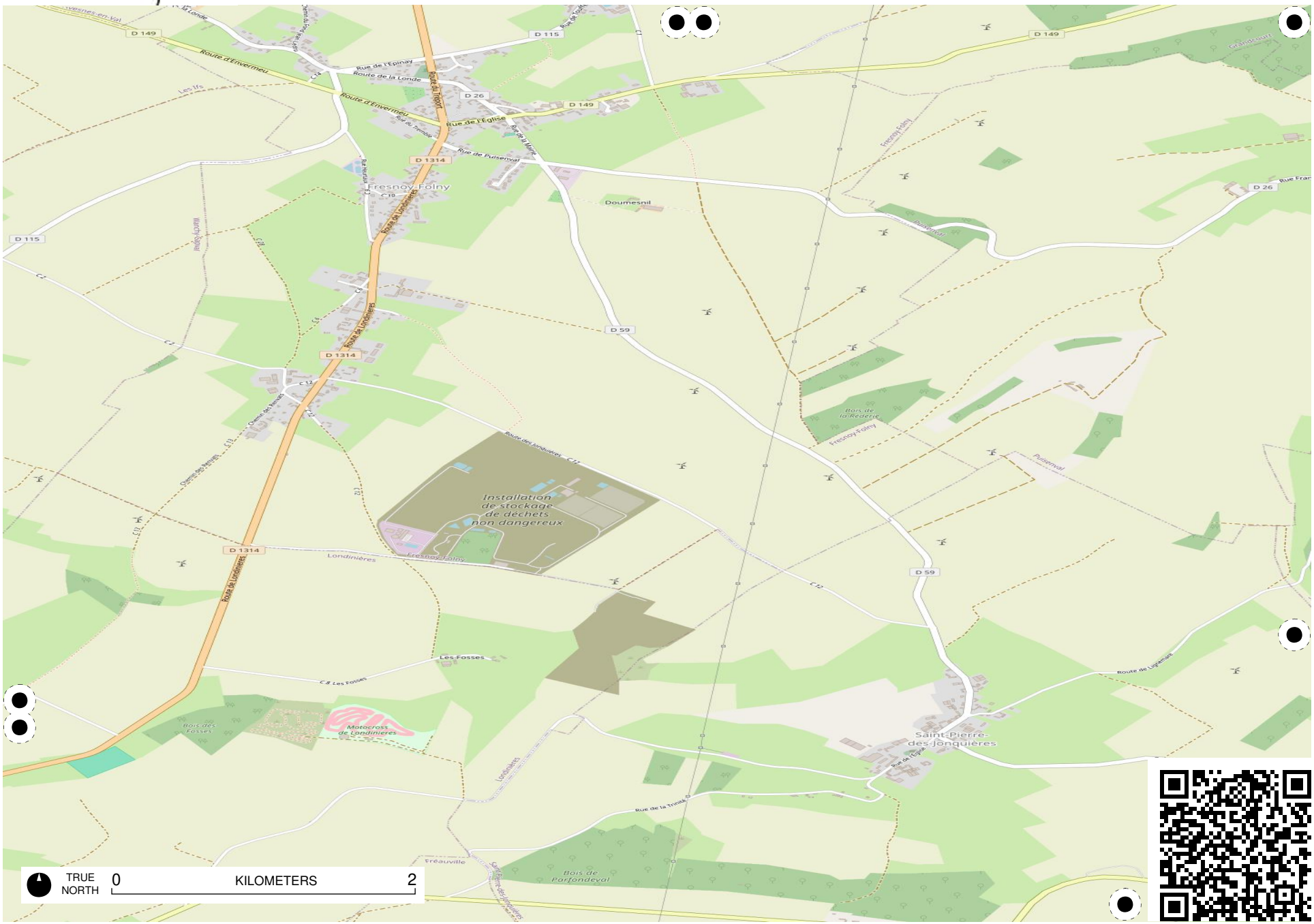

Field Papers

Avenue verte

https://fieldpapers.org/atlases/1p9uevlu/D9

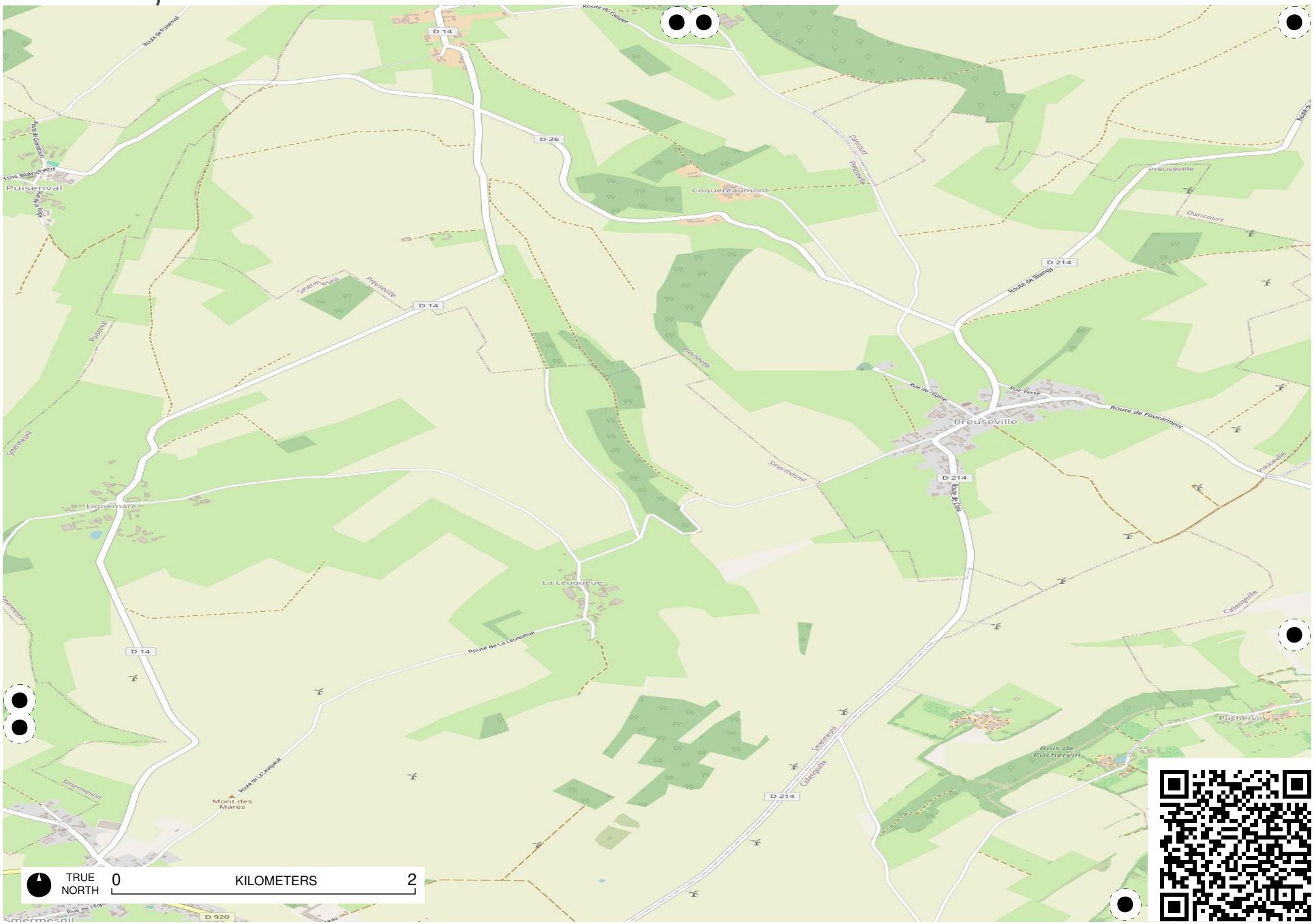

Field Papers

Avenue verte

https://fieldpapers.org/atlases/1p9uevlu/E1

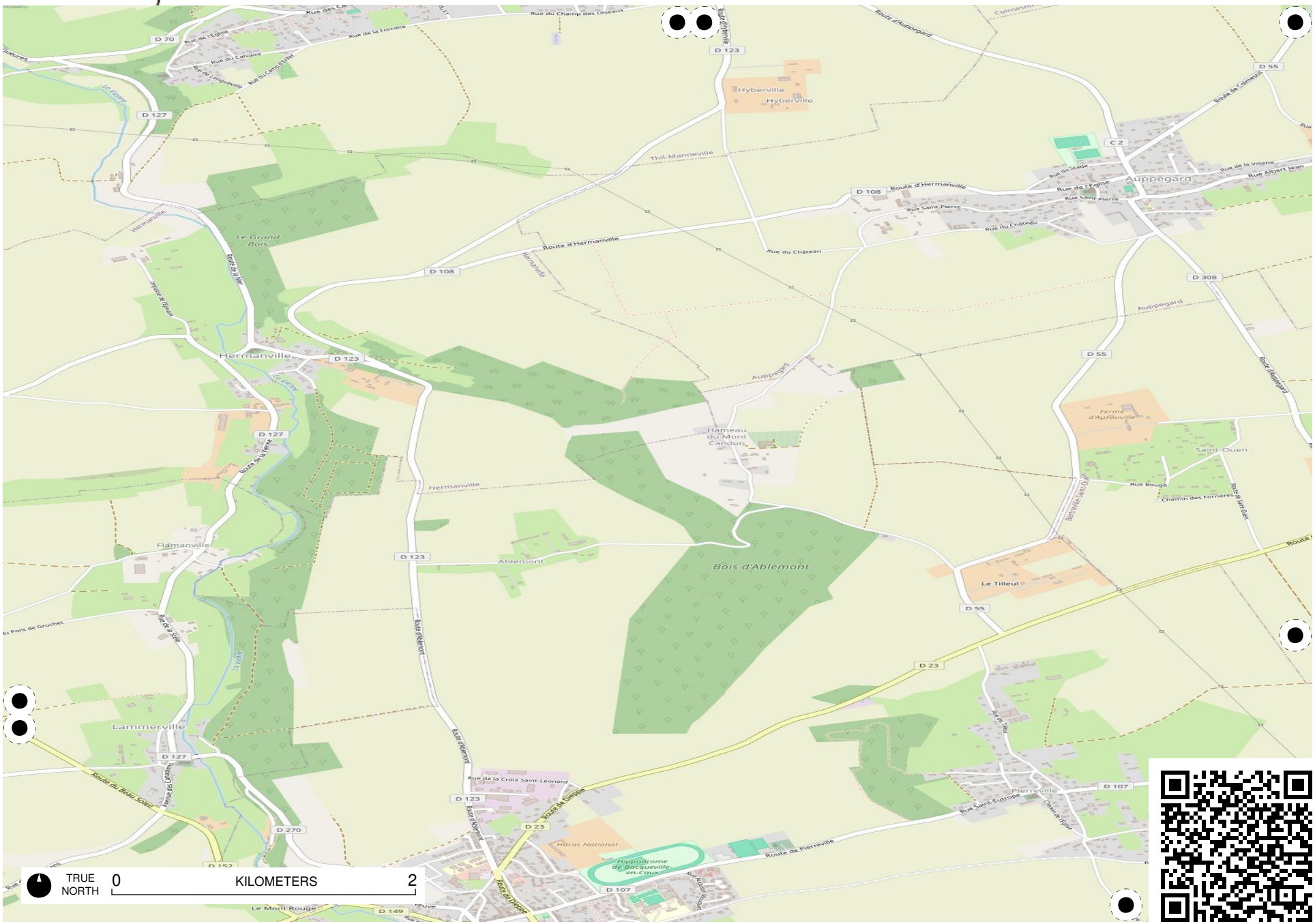

Field Papers

Avenue verte

https://fieldpapers.org/atlases/1p9uevlu/E10

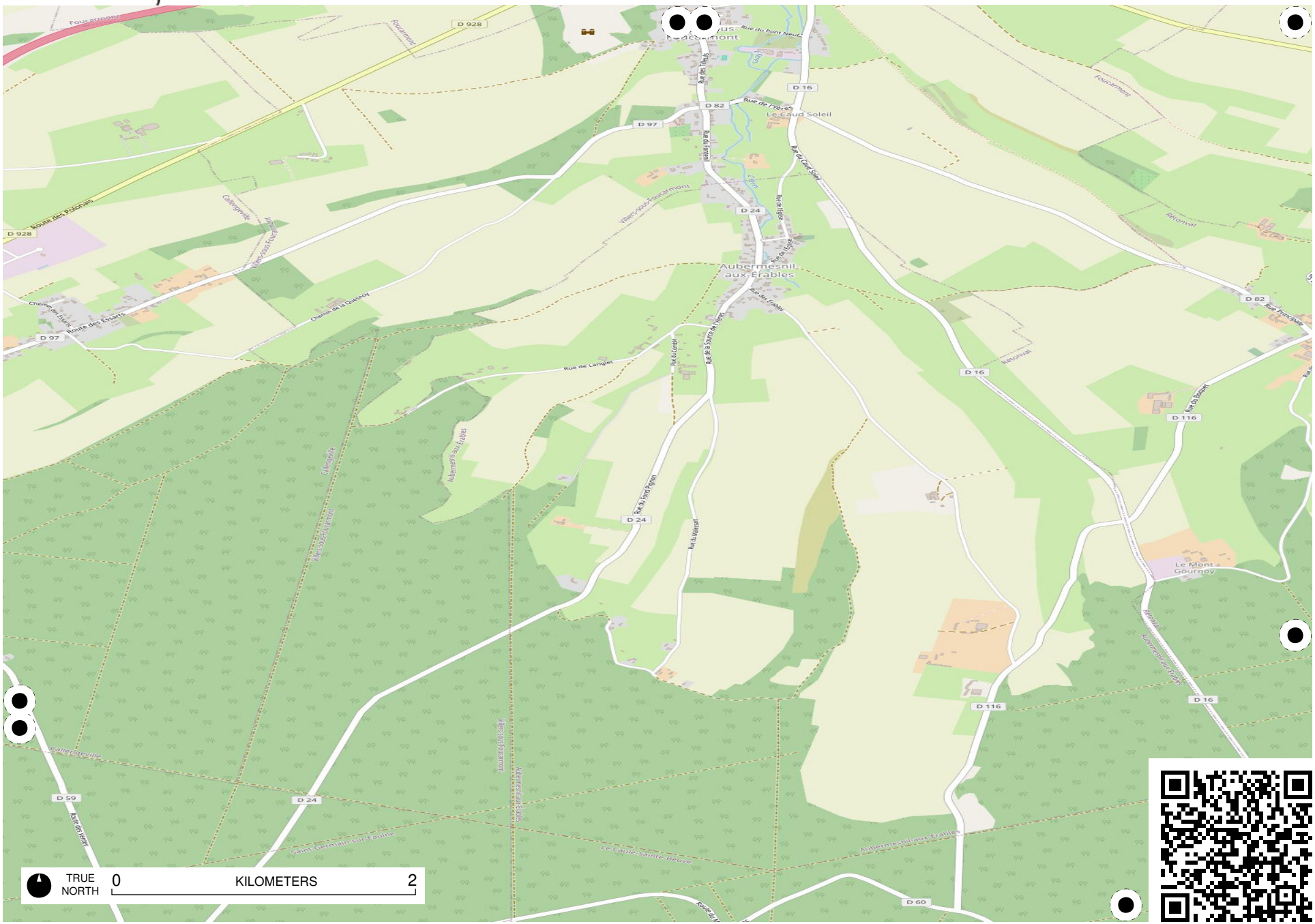

Field Papers

Avenue verte

https://fieldpapers.org/atlases/1p9uevlu/E11

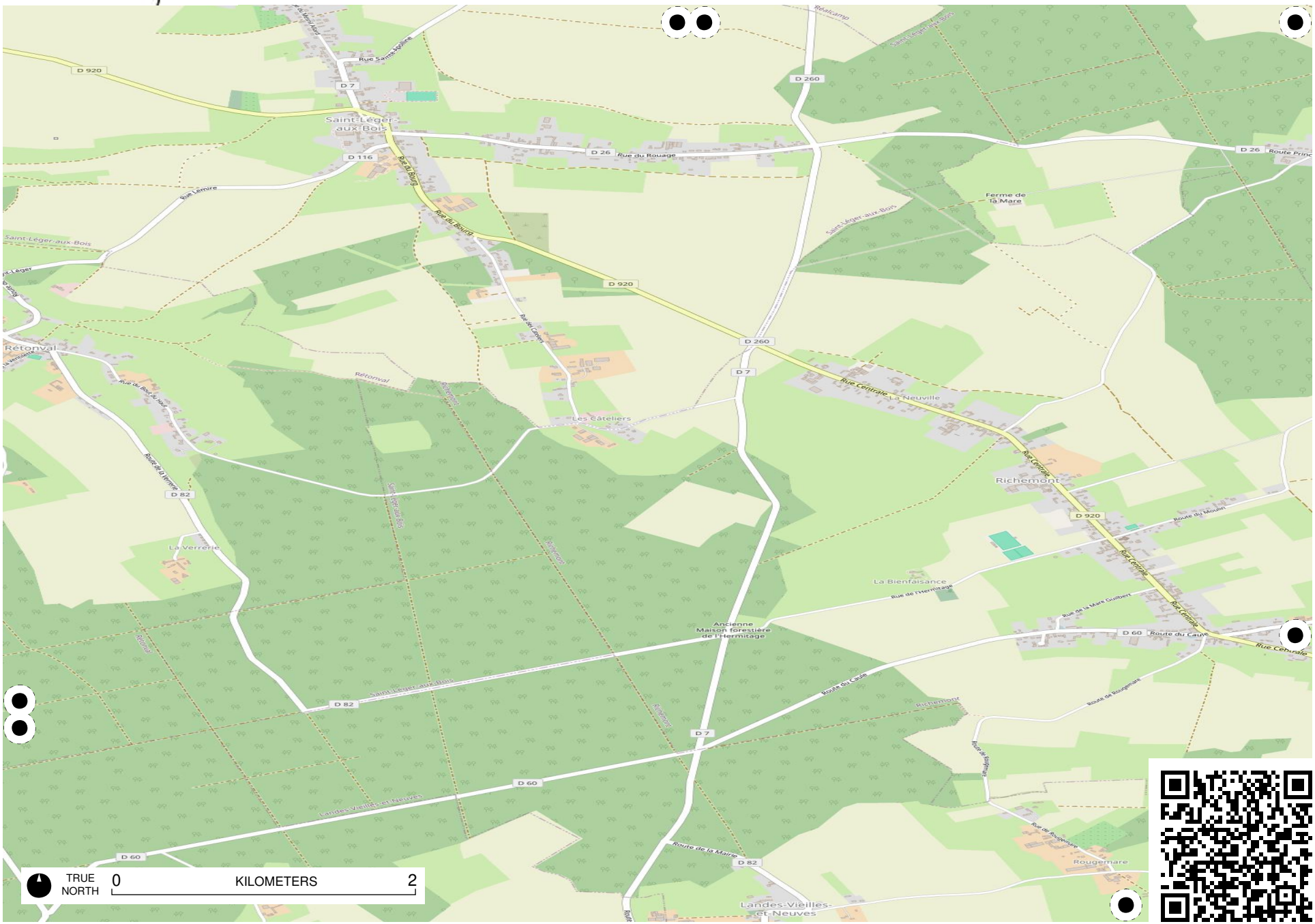

Field Papers

Avenue verte

https://fieldpapers.org/atlases/1p9uevlu/E12



Field Papers

Avenue verte

https://fieldpapers.org/atlases/1p9uevlu/E13



Field Papers

Avenue verte

https://fieldpapers.org/atlases/1p9uevlu/E14

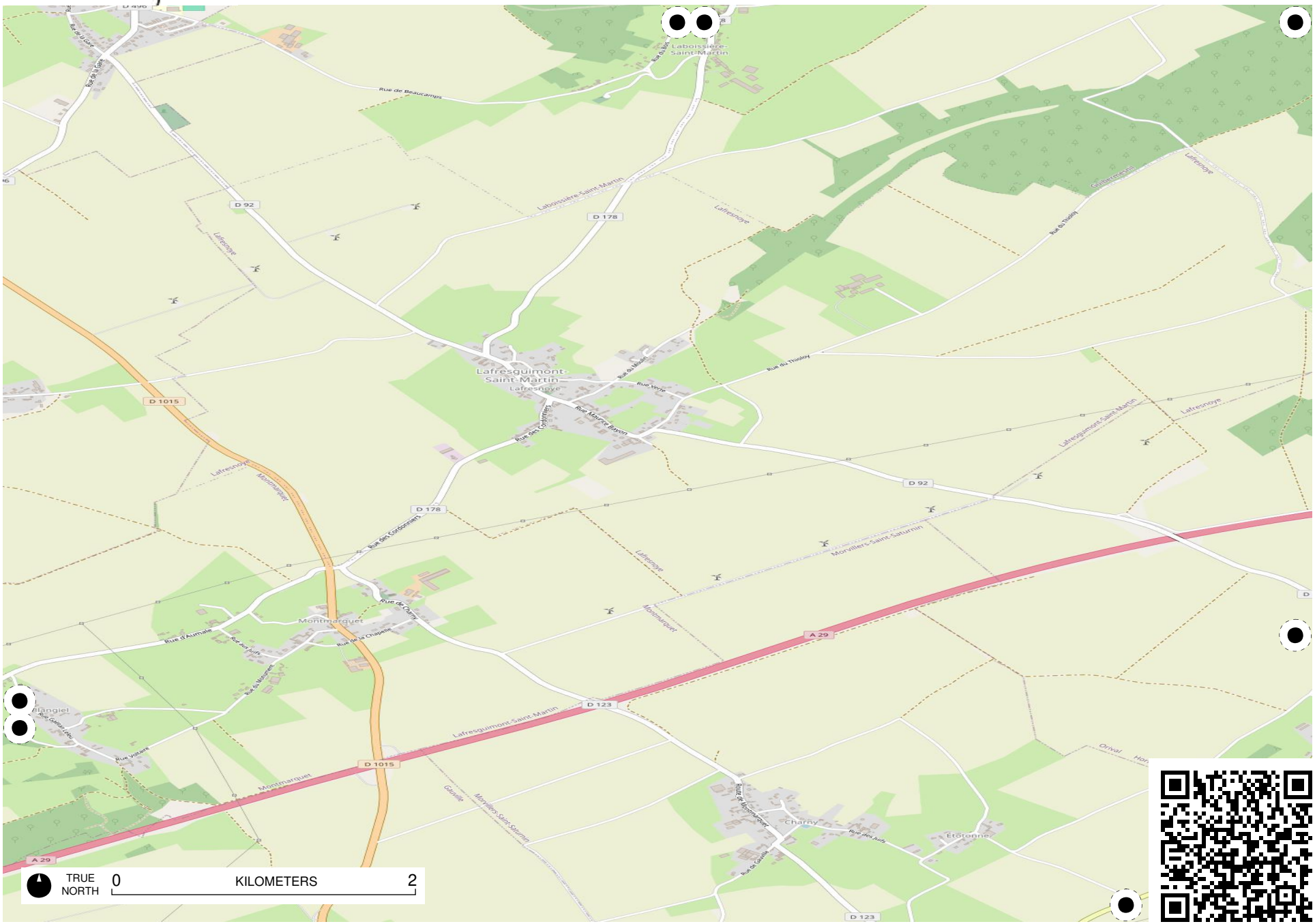

Field Papers

Avenue verte

https://fieldpapers.org/atlases/1p9uevlu/E15

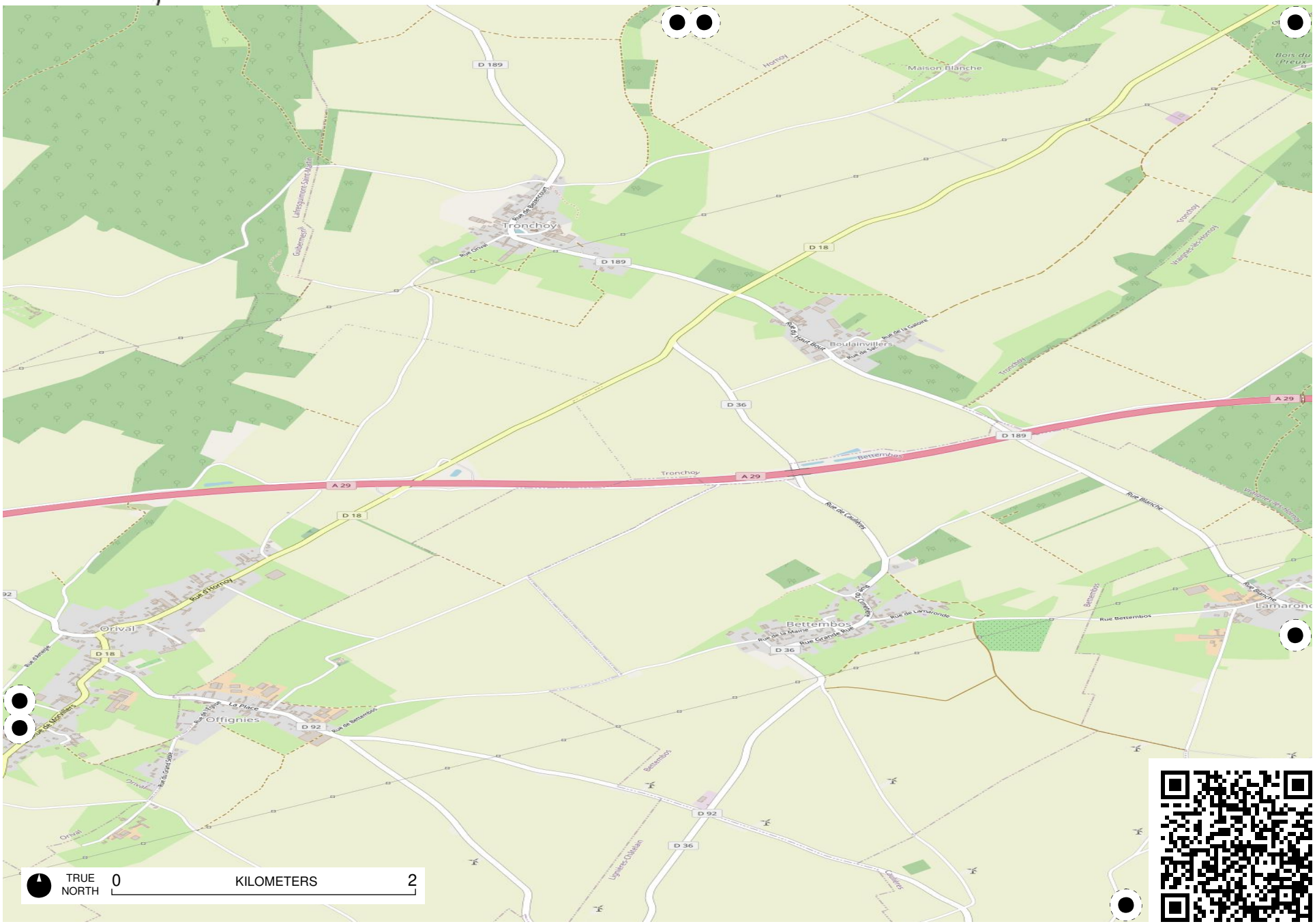

Field Papers

Avenue verte

https://fieldpapers.org/atlases/1p9uevlu/E16

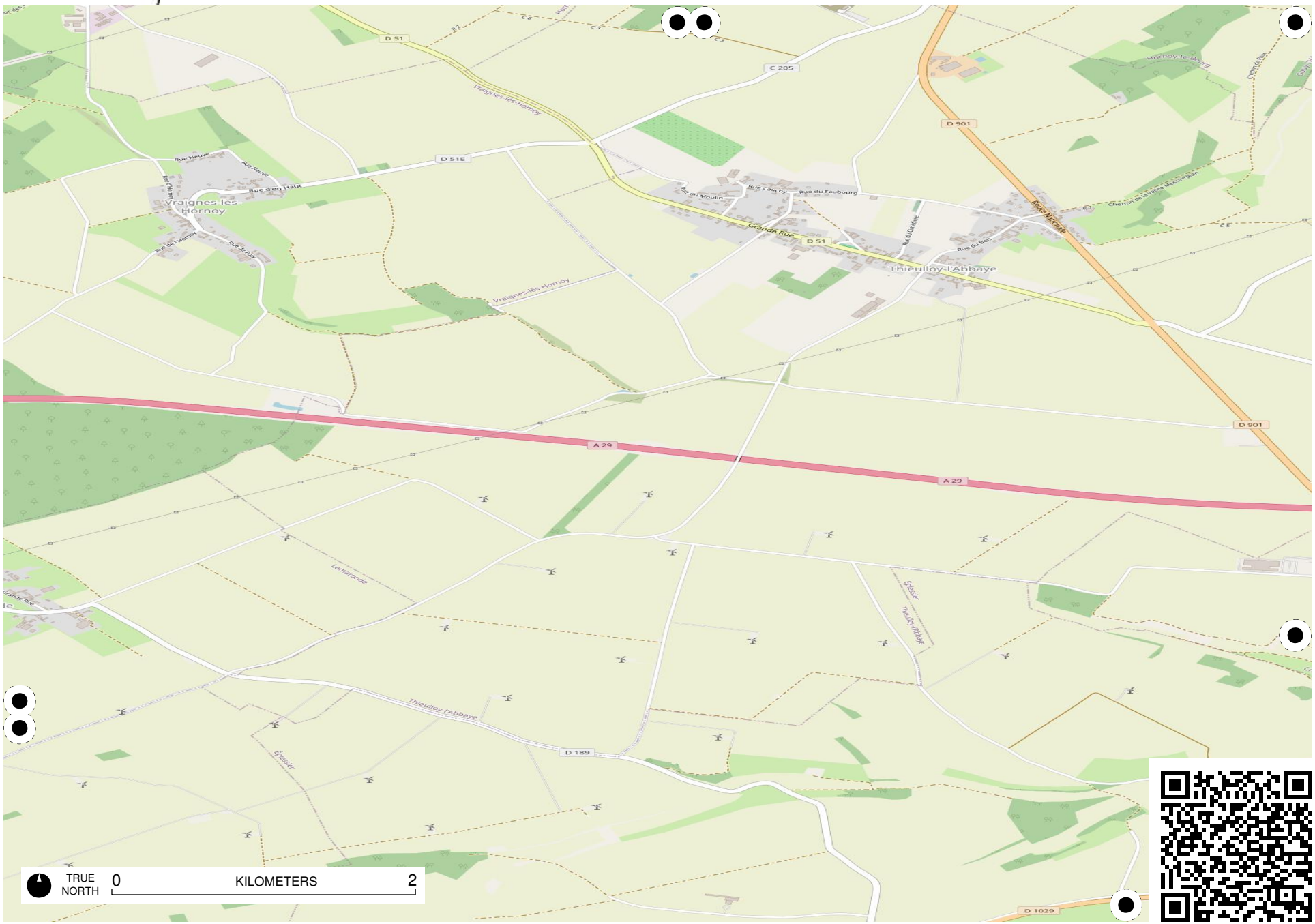

Field Papers

Avenue verte

https://fieldpapers.org/atlases/1p9uevlu/E17

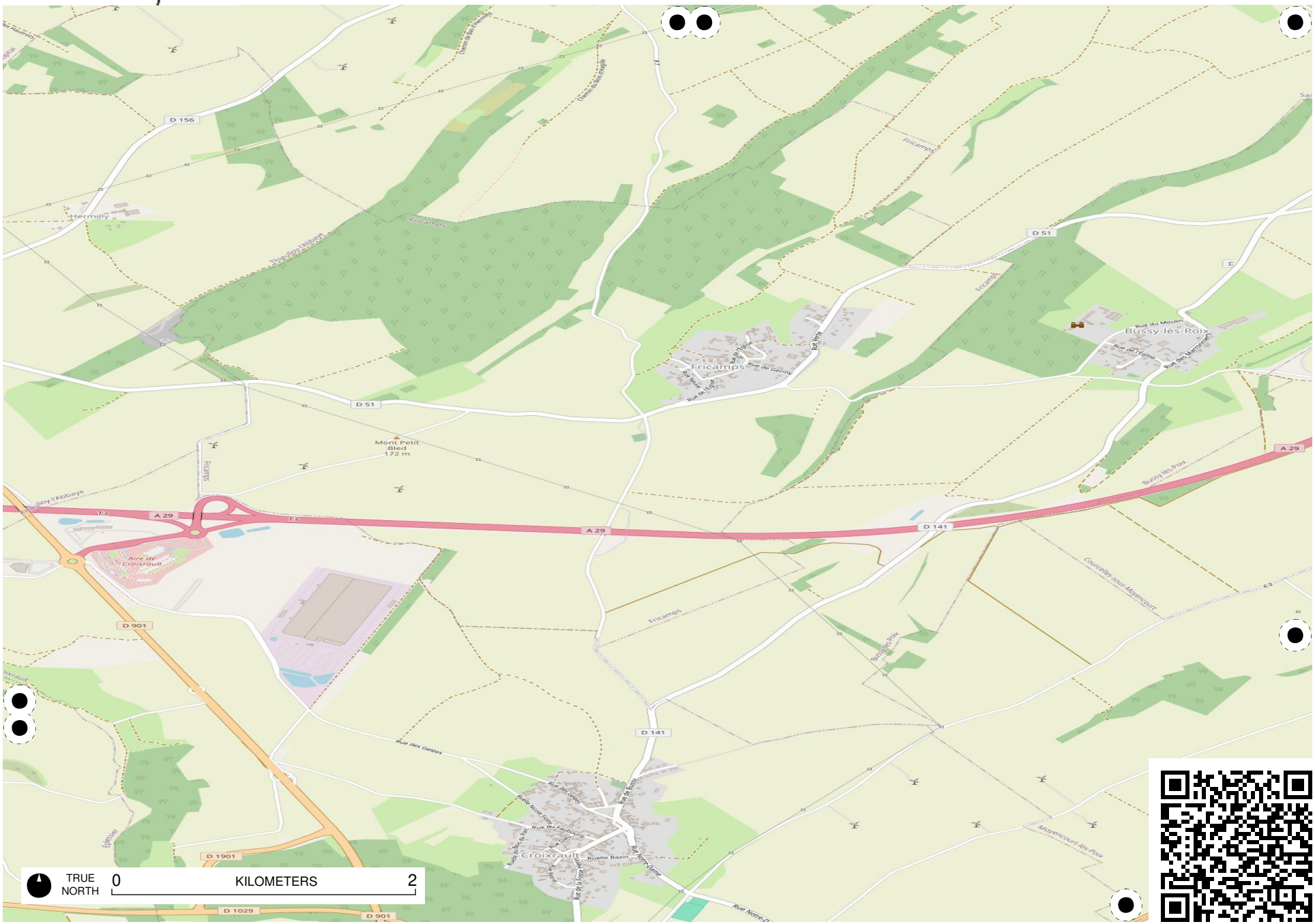

Field Papers

Avenue verte

https://fieldpapers.org/atlases/1p9uevlu/E18

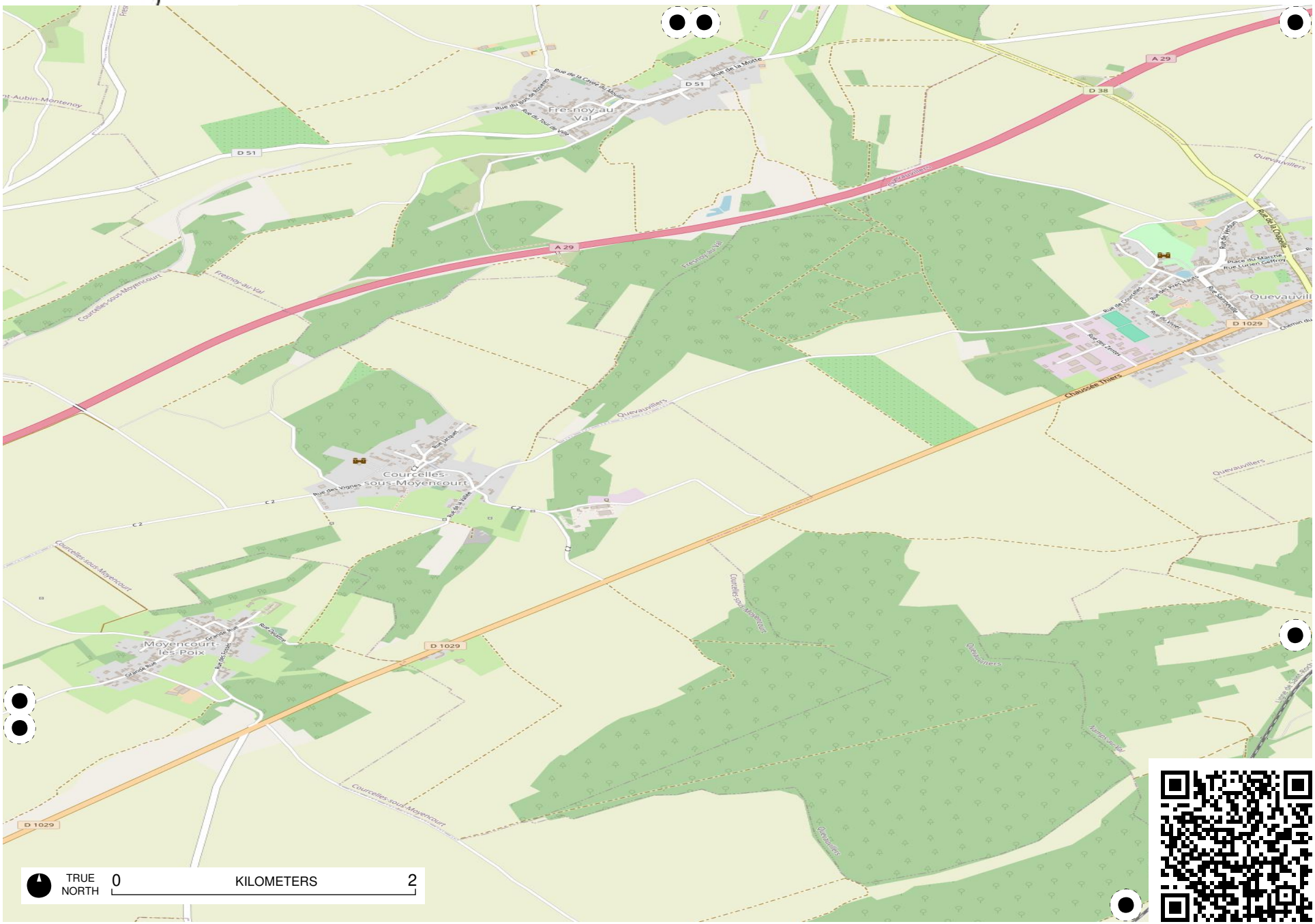

Field Papers

Avenue verte

https://fieldpapers.org/atlases/1p9uevlu/E19



Field Papers

Avenue verte

https://fieldpapers.org/atlases/1p9uevlu/E2

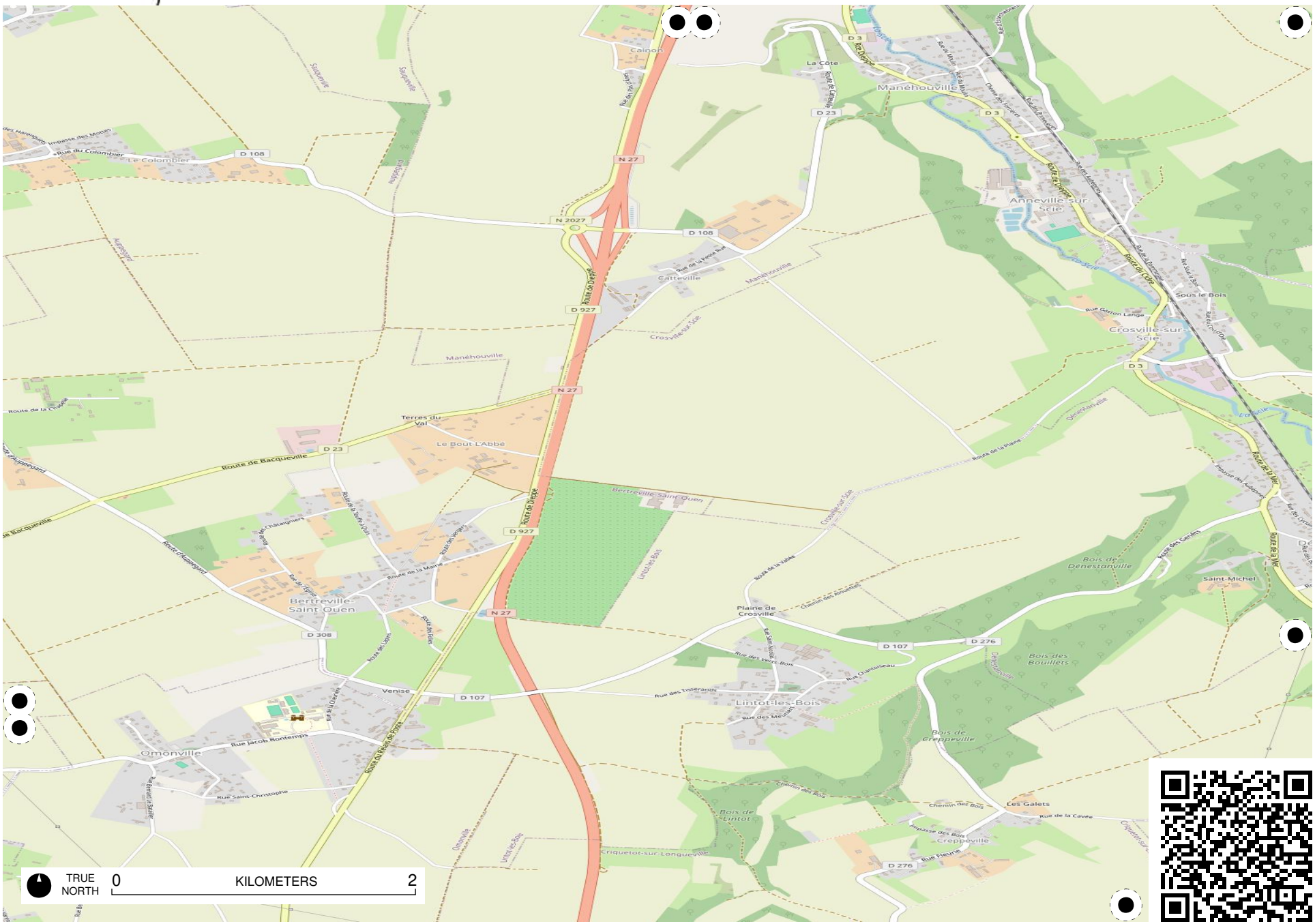

Field Papers

Avenue verte

https://fieldpapers.org/atlases/1p9uevlu/E20



Field Papers

Avenue verte

https://fieldpapers.org/atlases/1p9uevlu/E21



Field Papers

Avenue verte

https://fieldpapers.org/atlases/1p9uevlu/E22

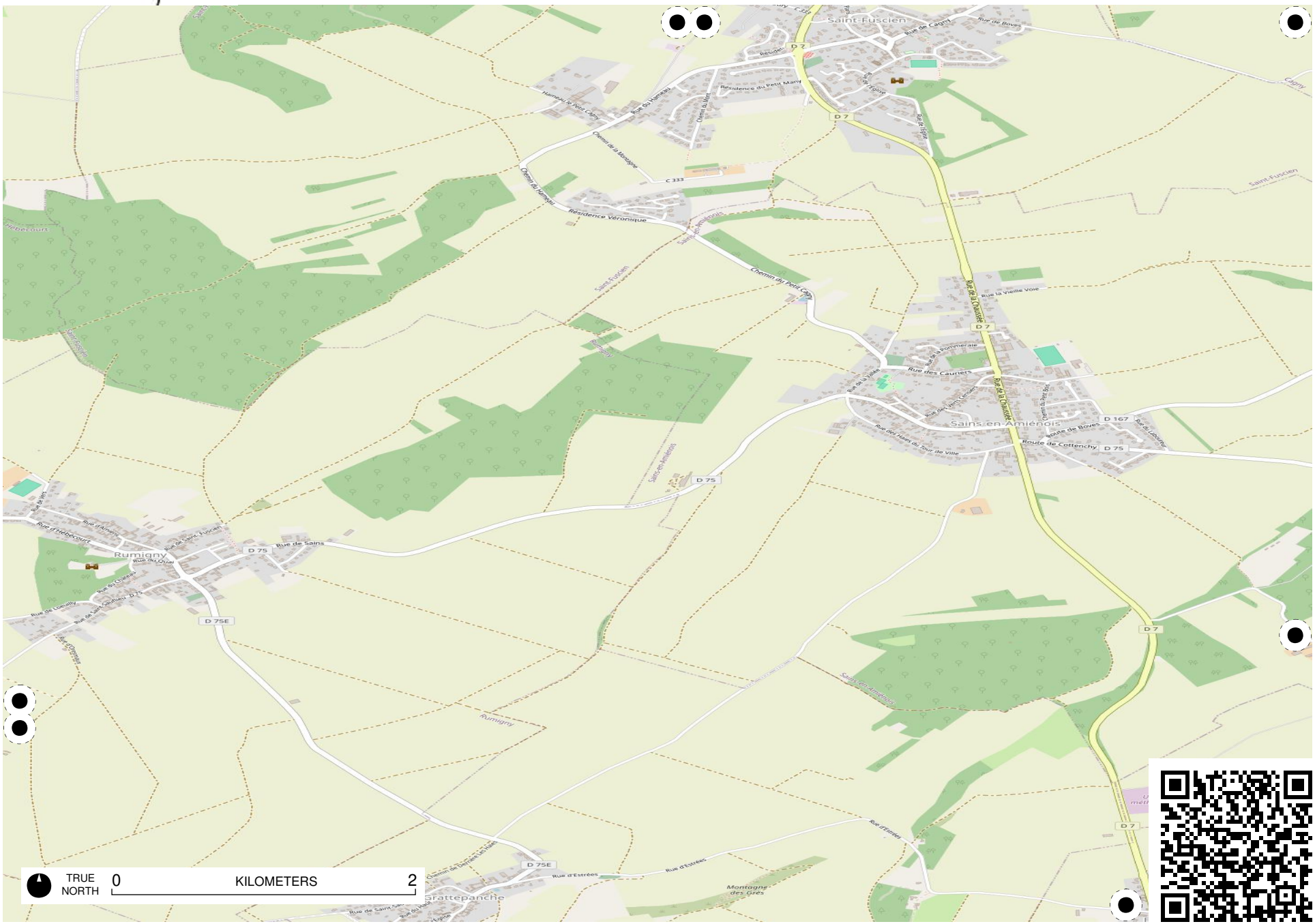

Field Papers

Avenue verte

https://fieldpapers.org/atlases/1p9uevlu/E23

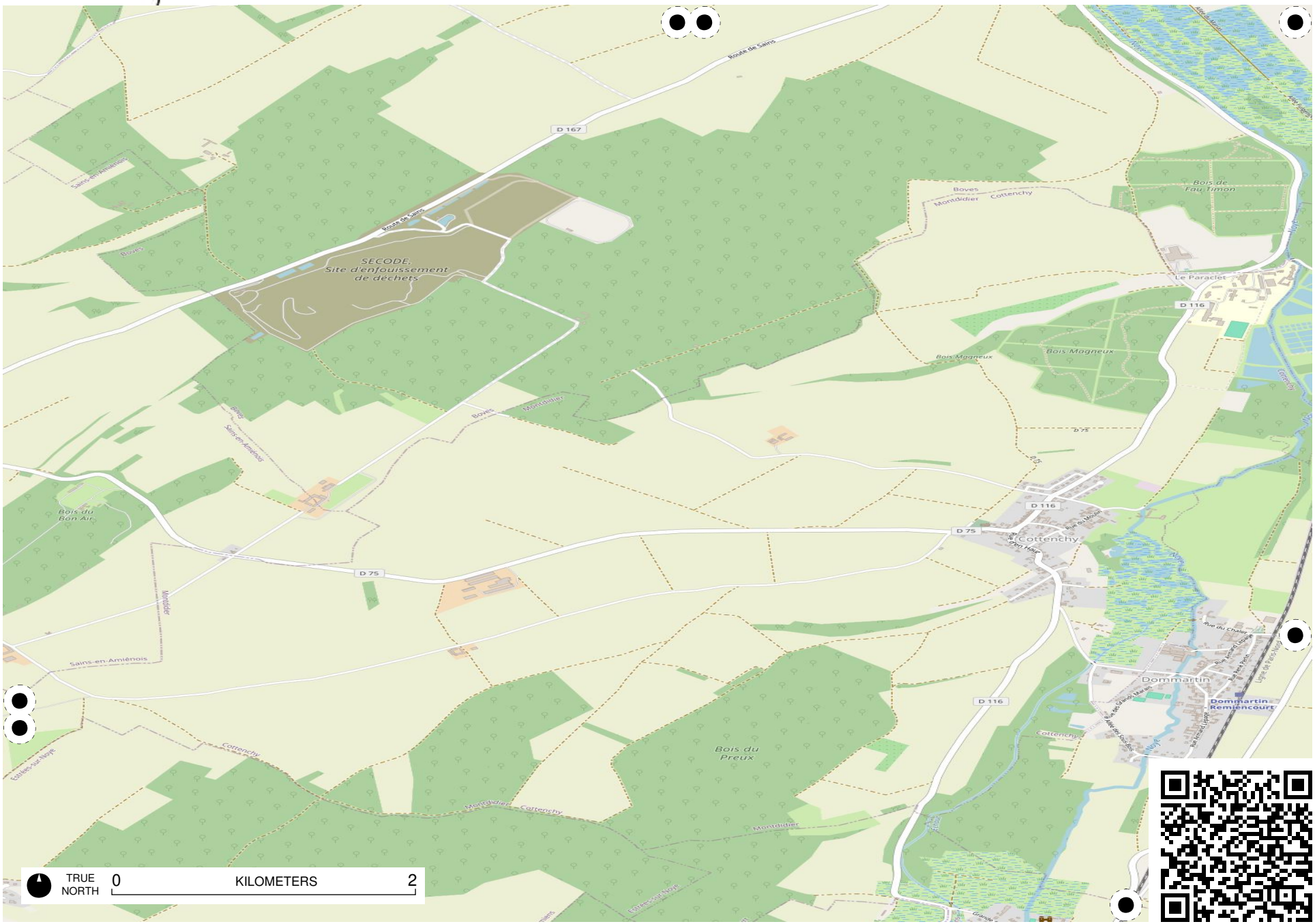

Field Papers

Avenue verte

https://fieldpapers.org/atlases/1p9uevlu/E24

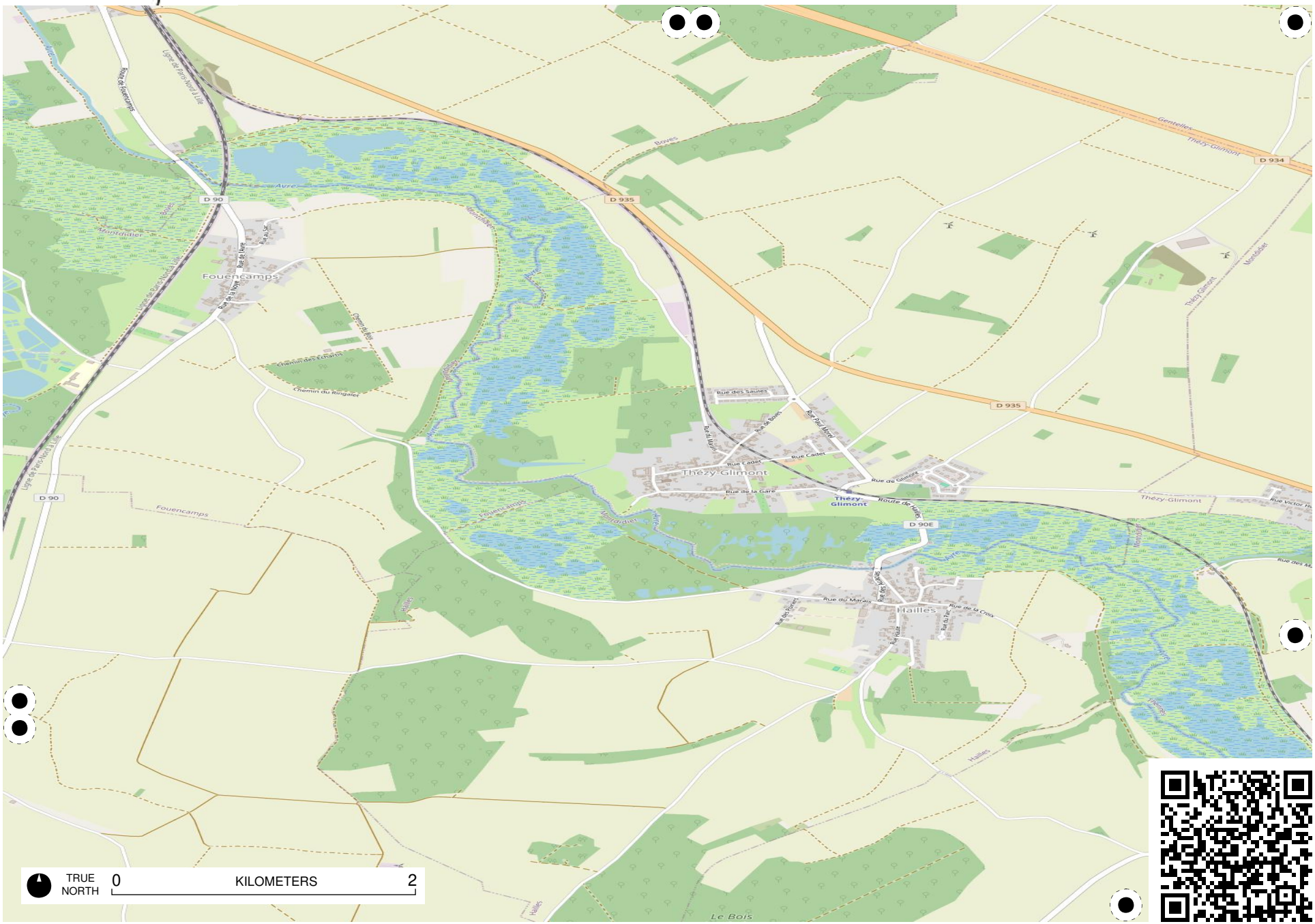

Field Papers

Avenue verte

https://fieldpapers.org/atlases/1p9uevlu/E25

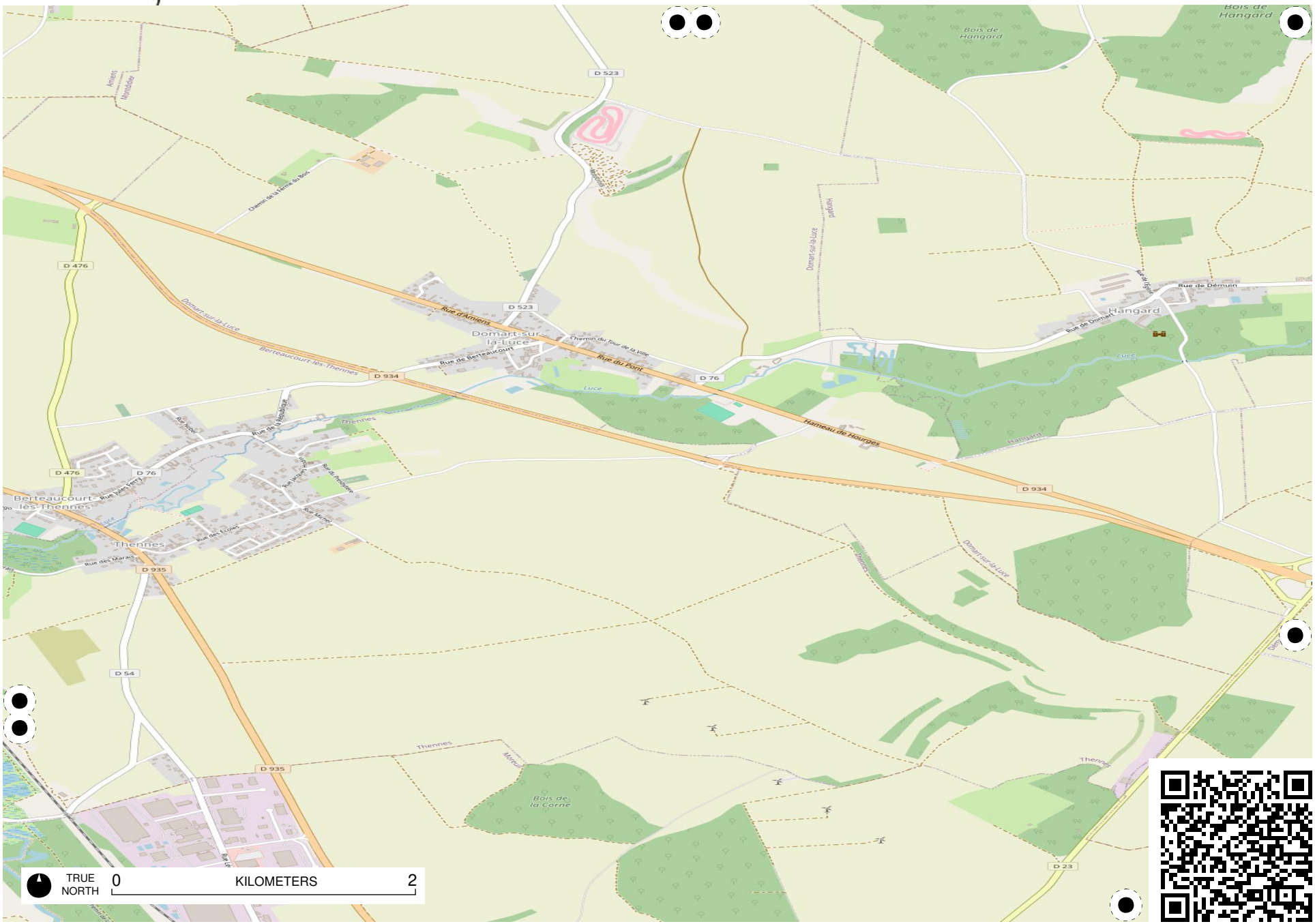

Field Papers

Avenue verte

https://fieldpapers.org/atlases/1p9uevlu/E3

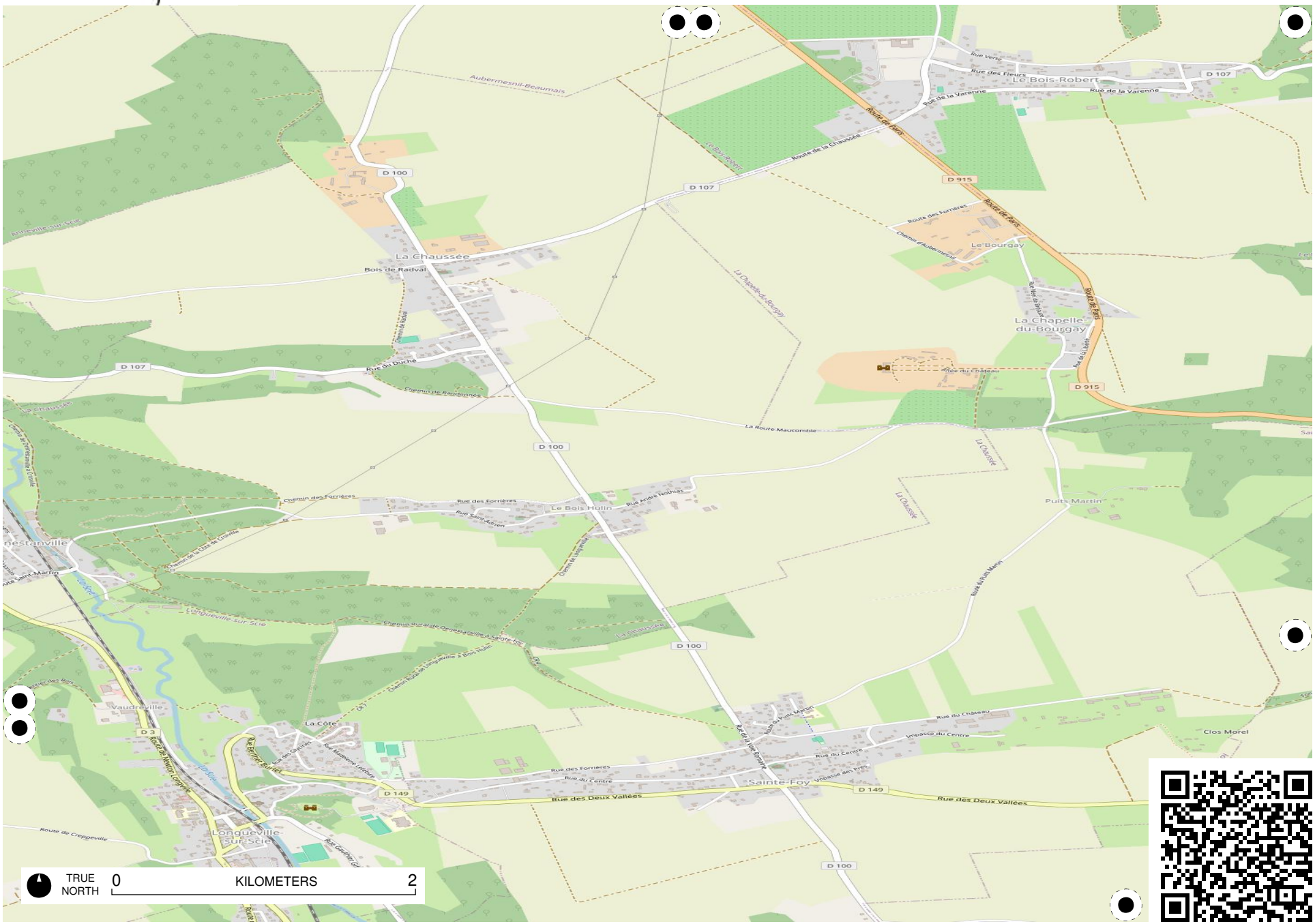

Field Papers

Avenue verte

https://fieldpapers.org/atlases/1p9uevlu/E4

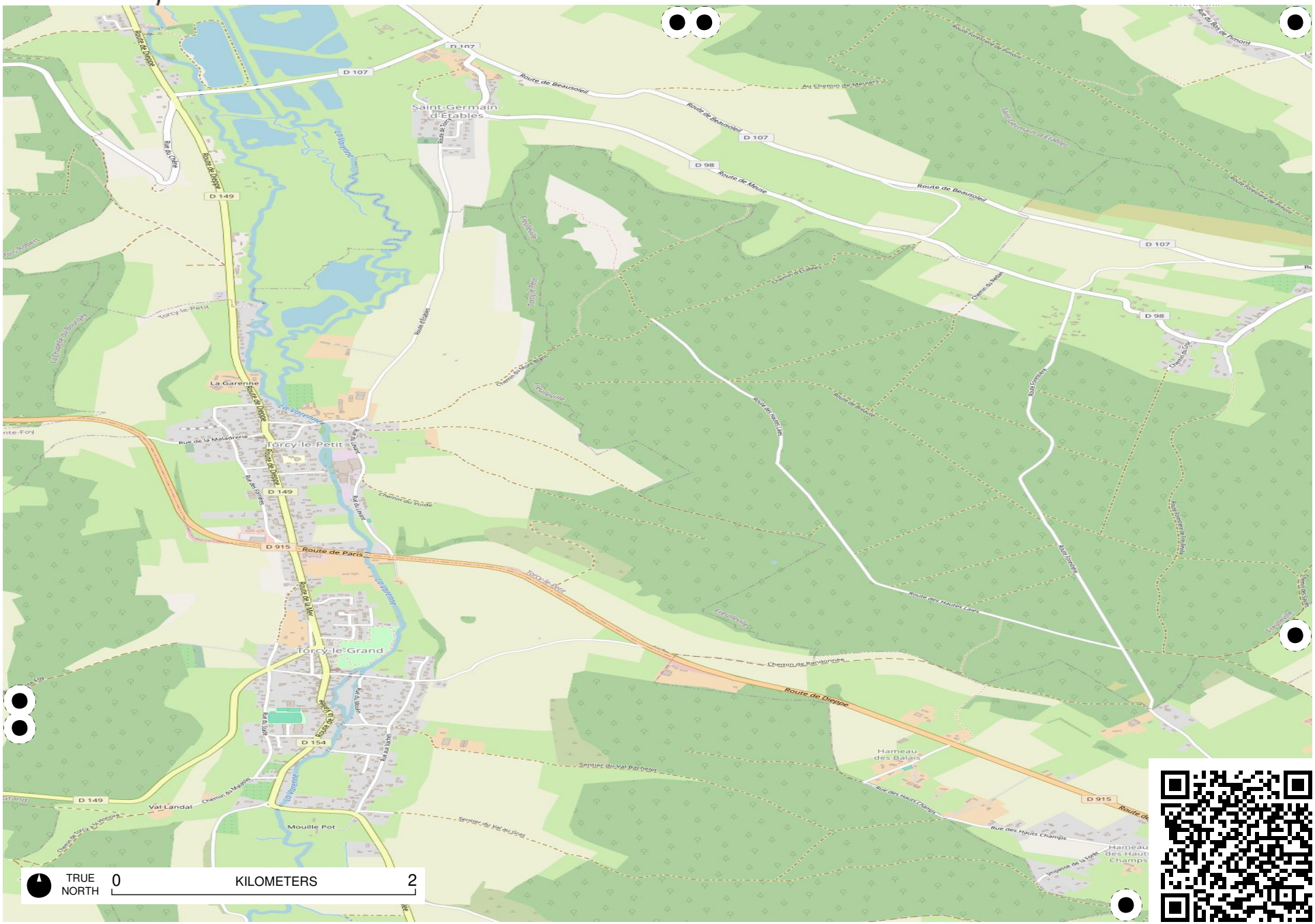

Field Papers

Avenue verte

https://fieldpapers.org/atlases/1p9uevlu/E5

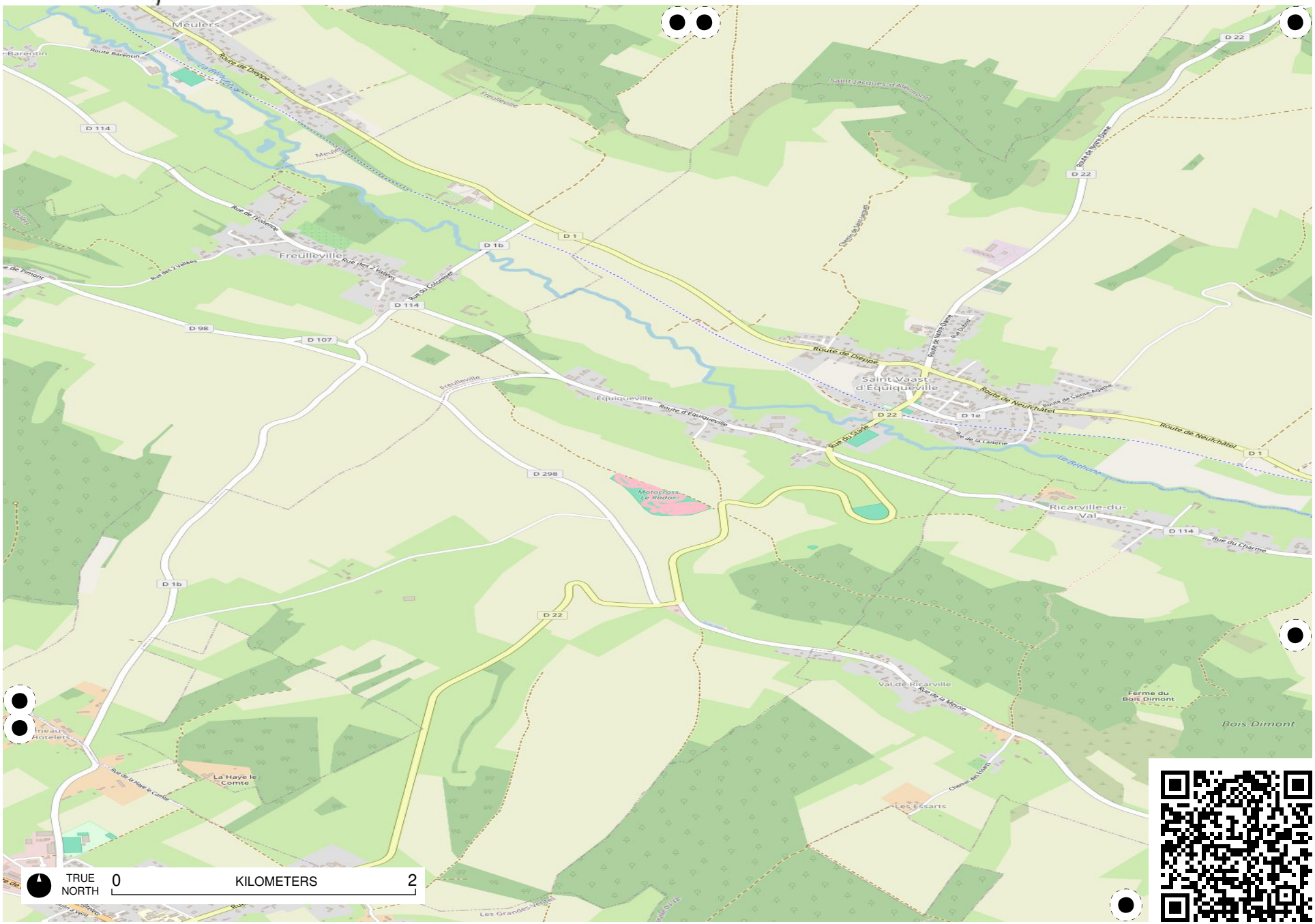

Field Papers

Avenue verte

https://fieldpapers.org/atlases/1p9uevlu/E6

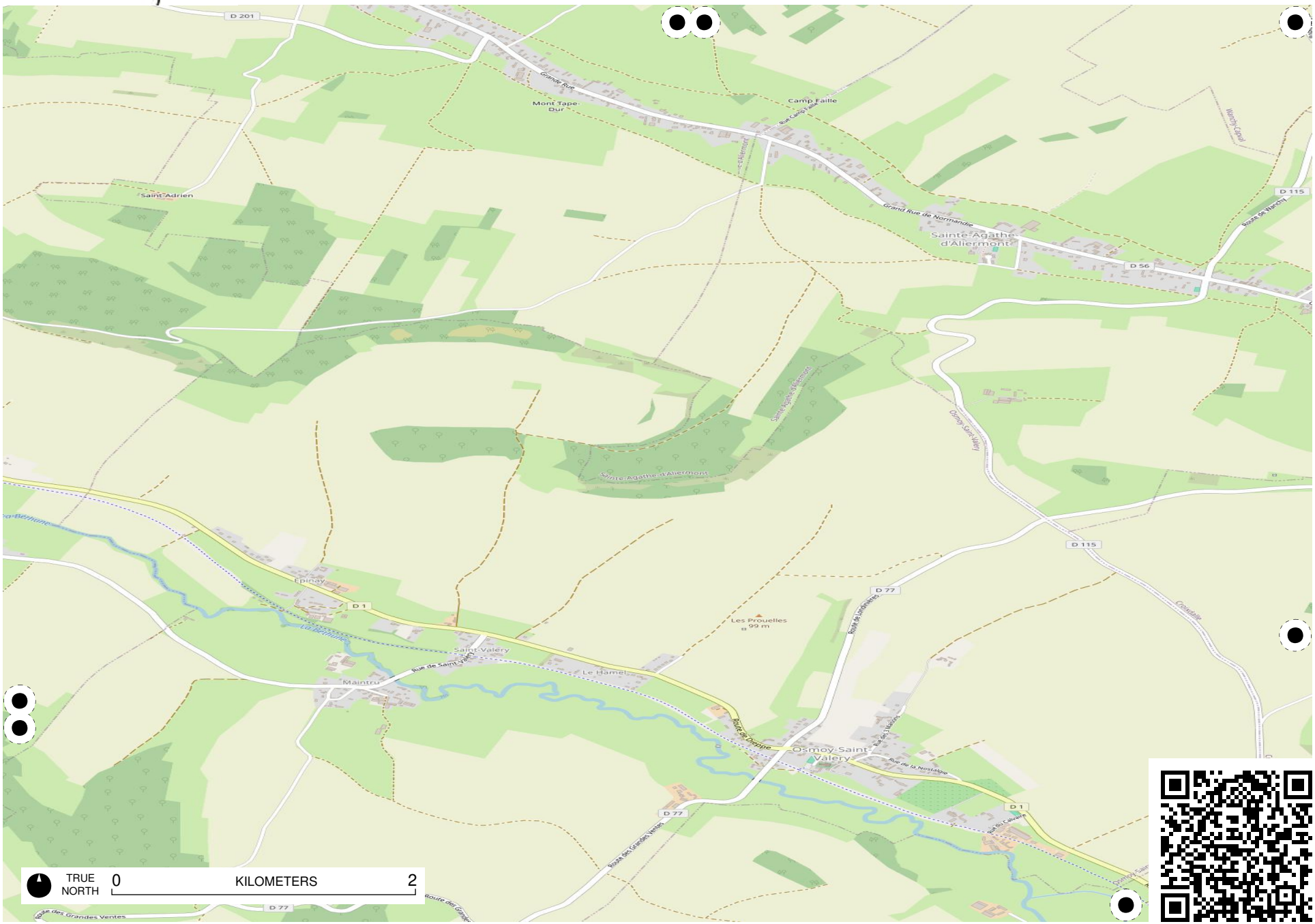

Field Papers

Avenue verte

https://fieldpapers.org/atlases/1p9uevlu/E7

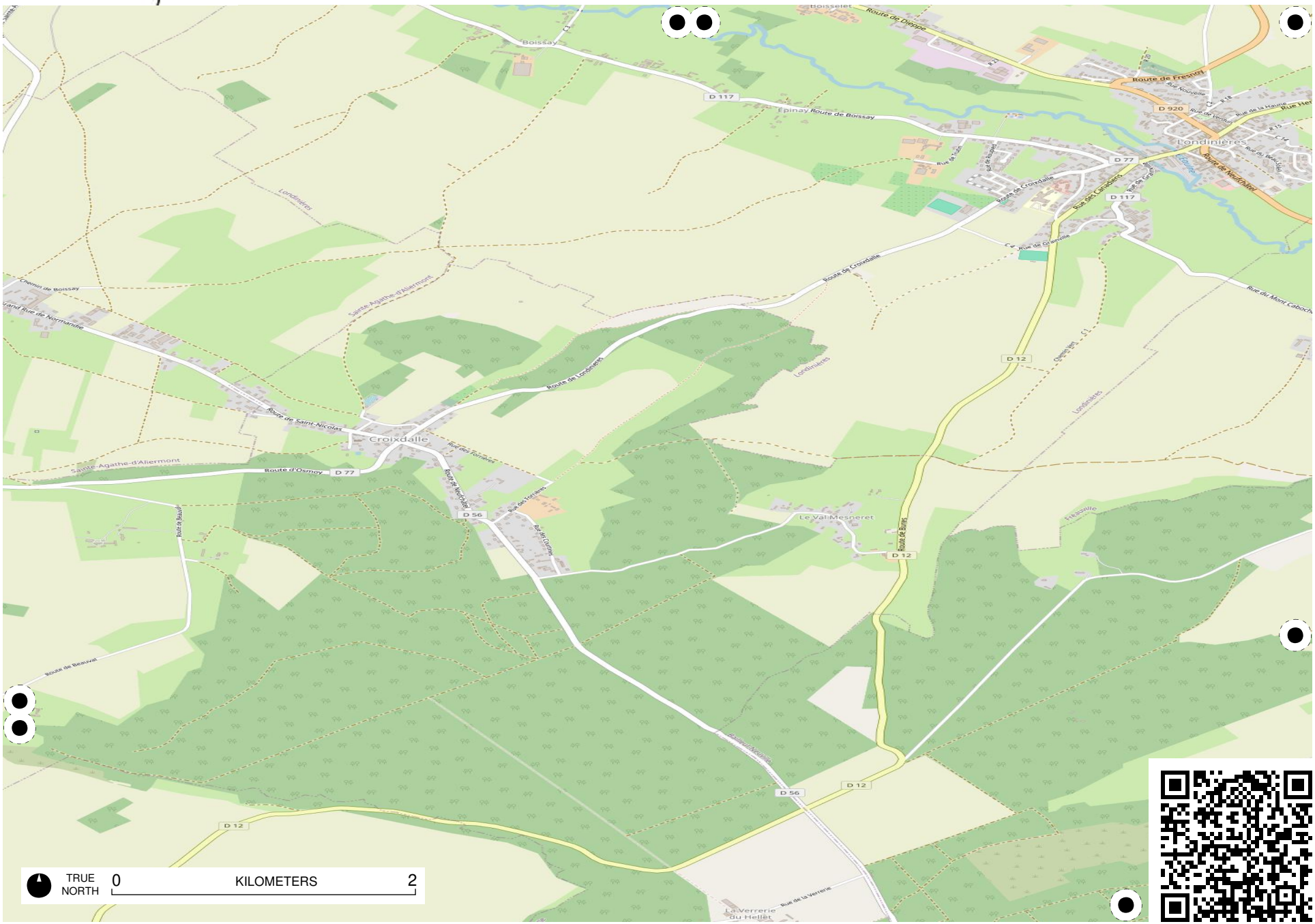

Field Papers

Avenue verte

https://fieldpapers.org/atlases/1p9uevlu/E8

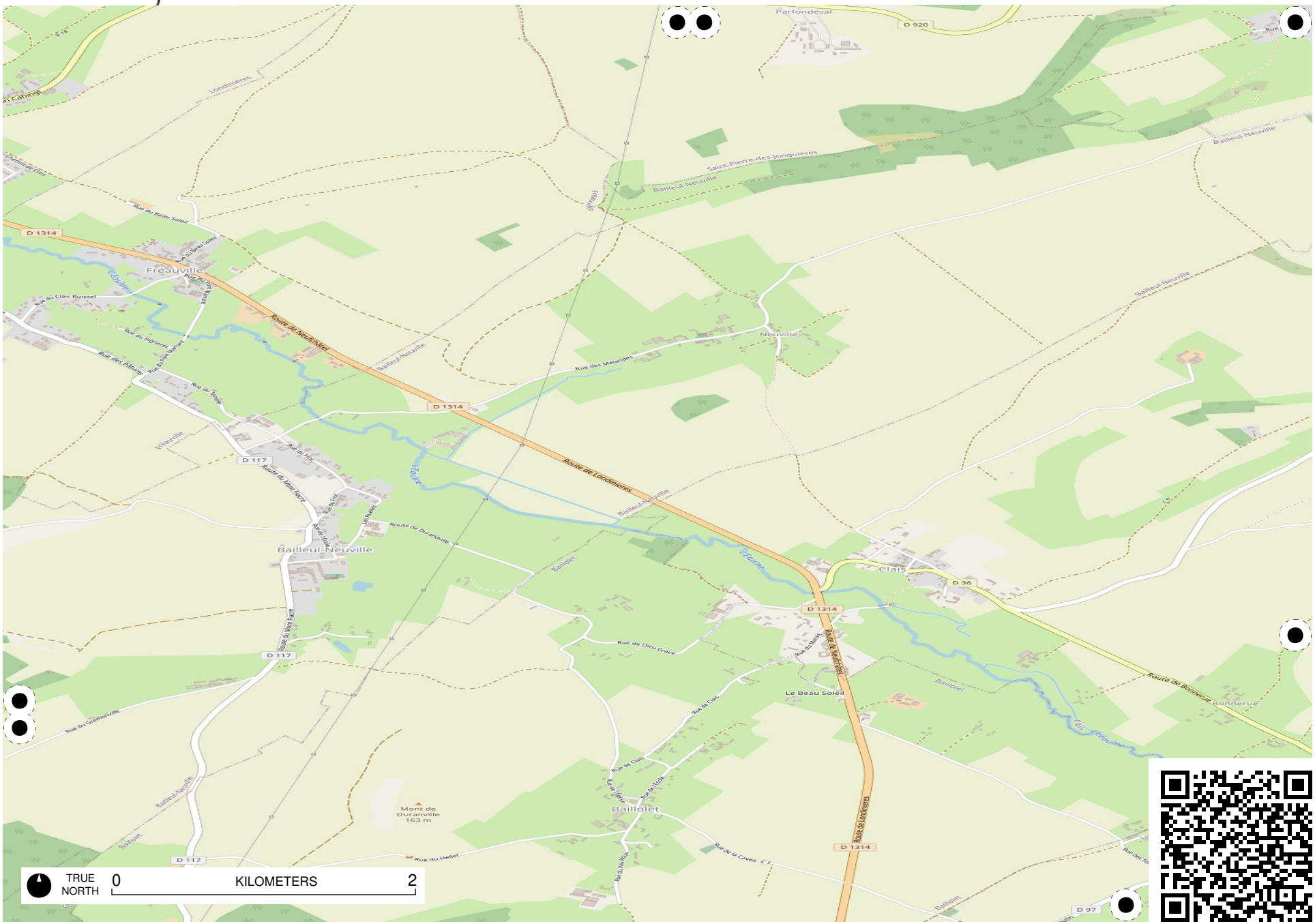

Field Papers

Avenue verte

https://fieldpapers.org/atlases/1p9uevlu/E9

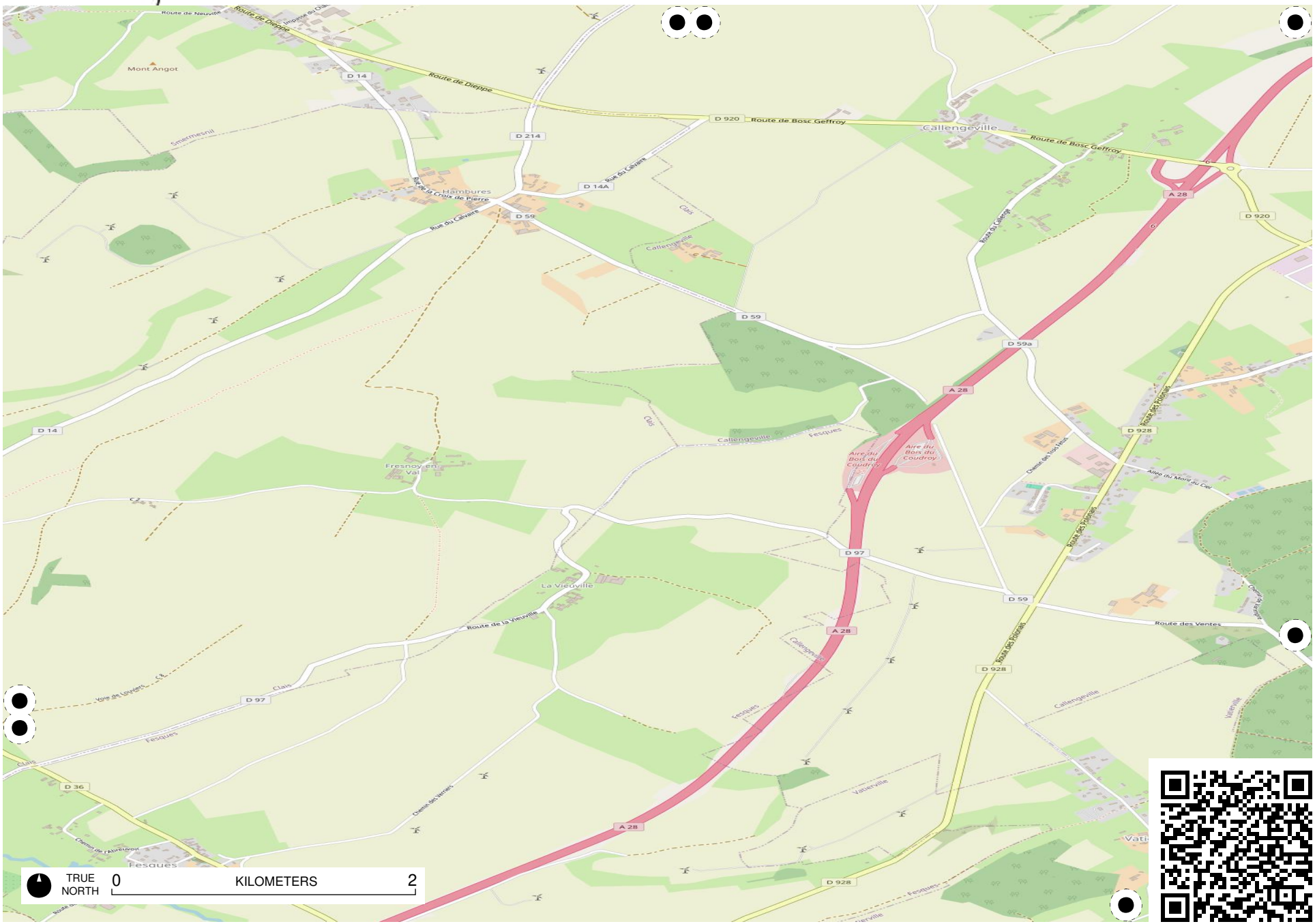

Field Papers

Avenue verte

https://fieldpapers.org/atlases/1p9uevlu/F1

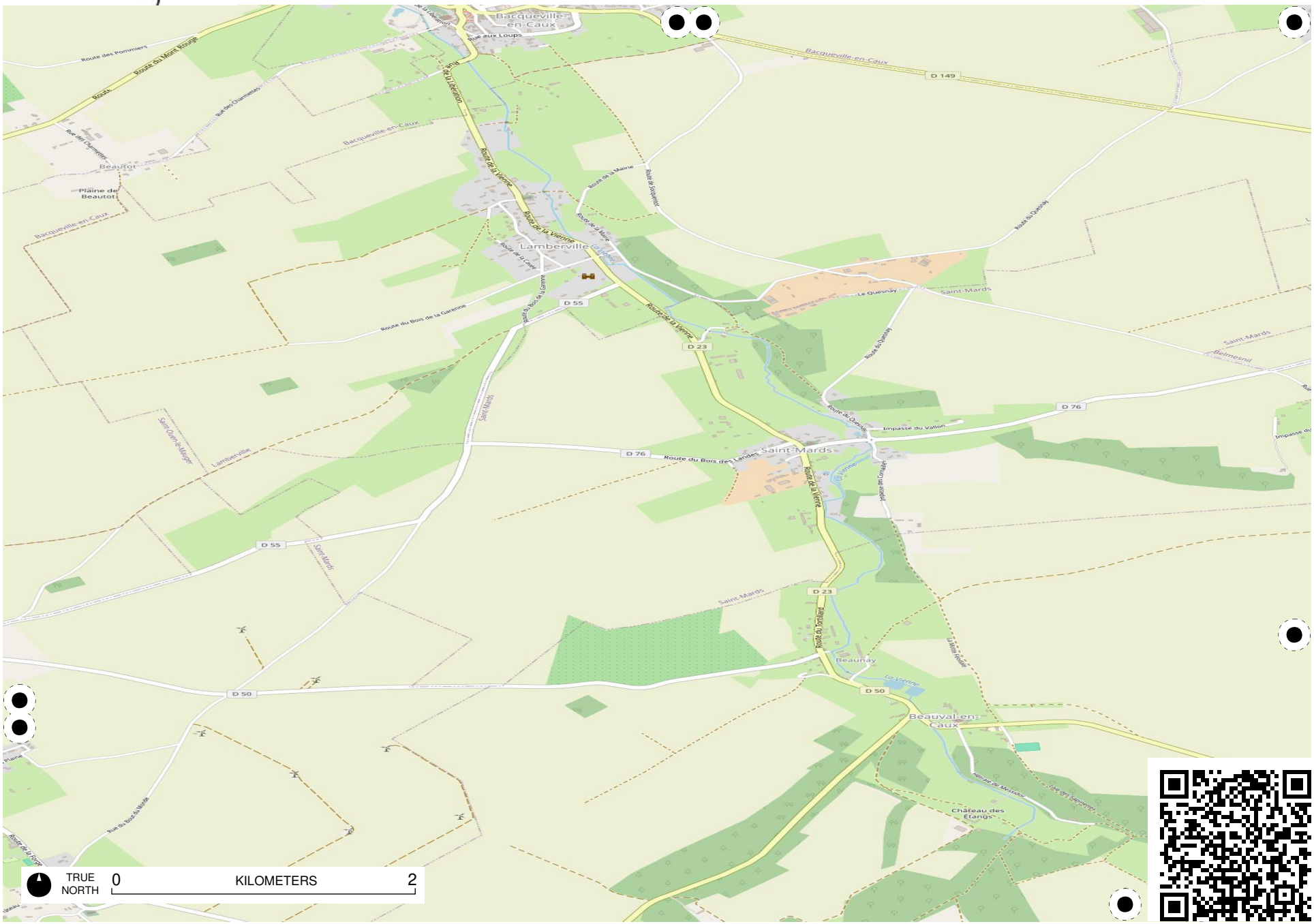

Field Papers

Avenue verte

https://fieldpapers.org/atlases/1p9uevlu/F10

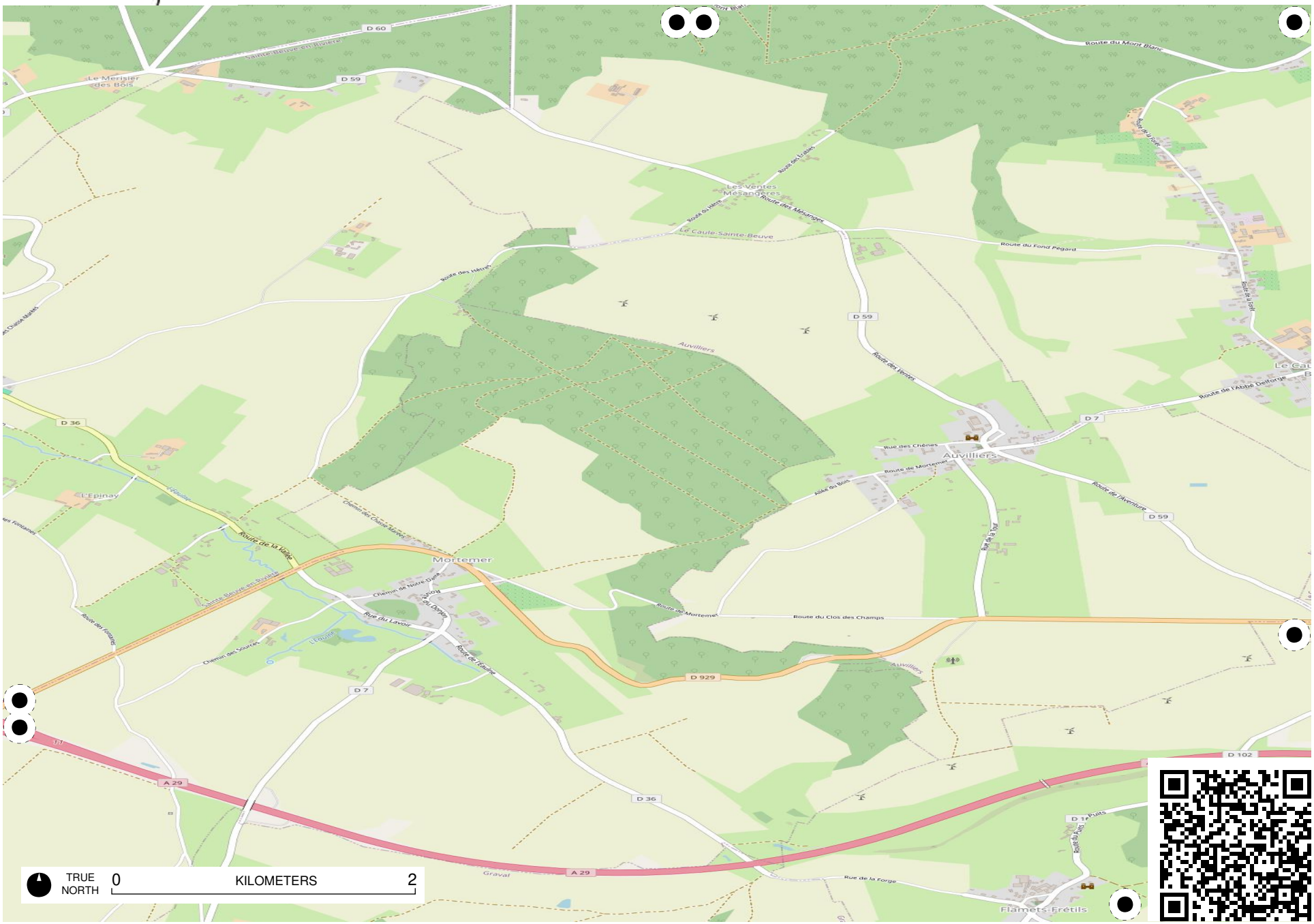

Field Papers

Avenue verte

https://fieldpapers.org/atlases/1p9uevlu/F11

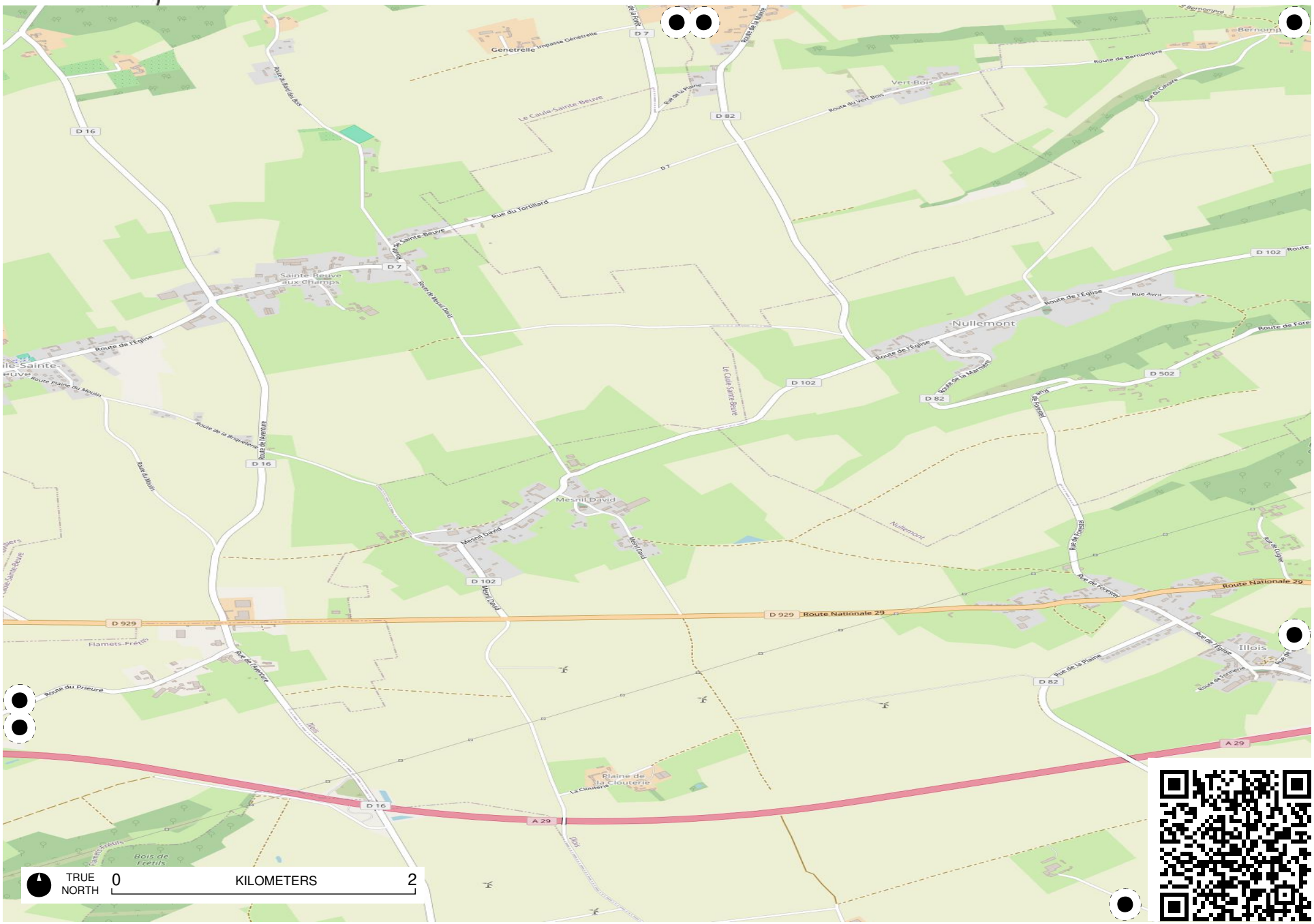

Field Papers

Avenue verte

https://fieldpapers.org/atlases/1p9uevlu/F12

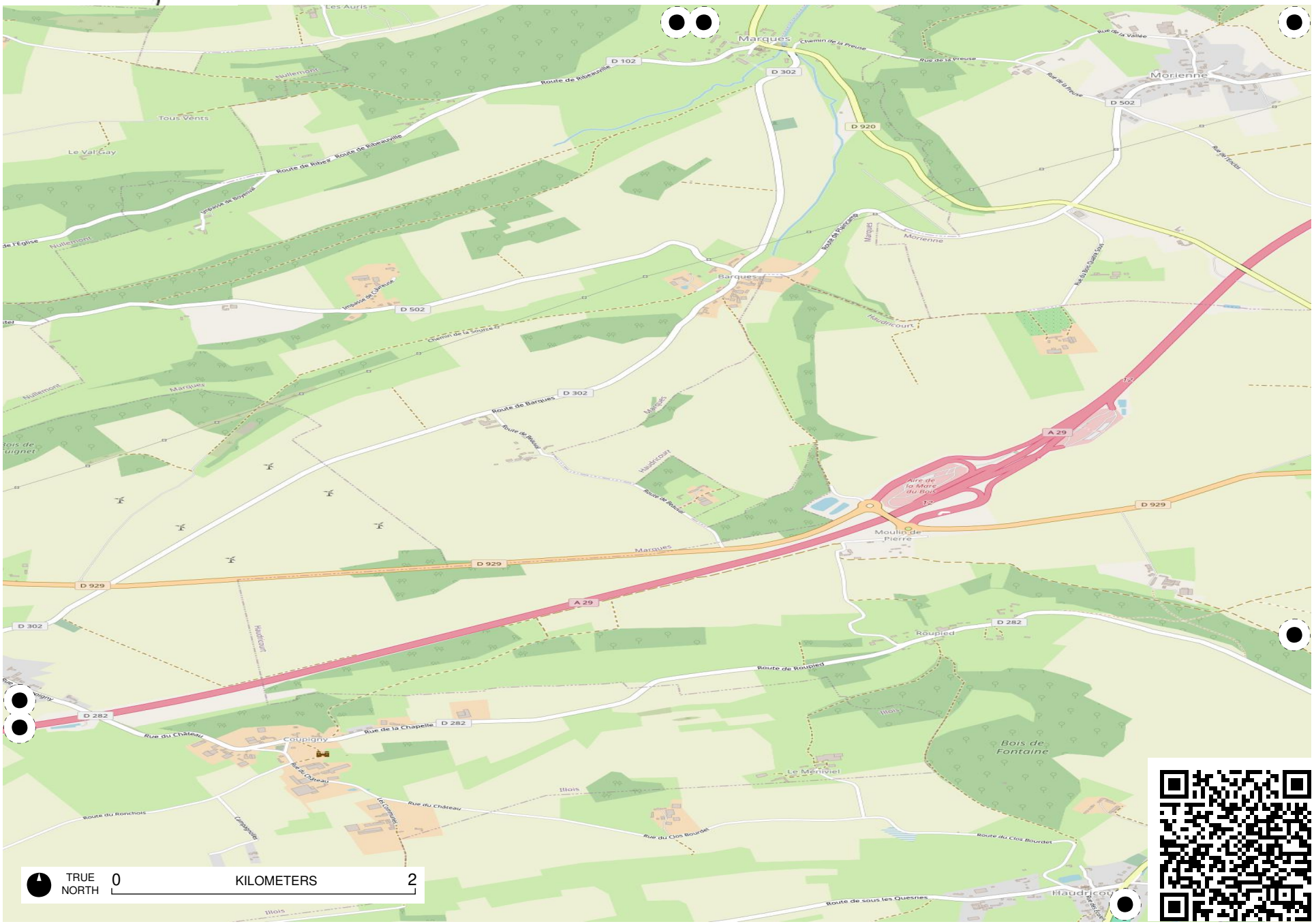

TRUE NORTH

0 KILOMETERS 2

Field Papers

Avenue verte

https://fieldpapers.org/atlases/1p9uevlu/F13



Field Papers

Avenue verte

https://fieldpapers.org/atlases/1p9uevlu/F14

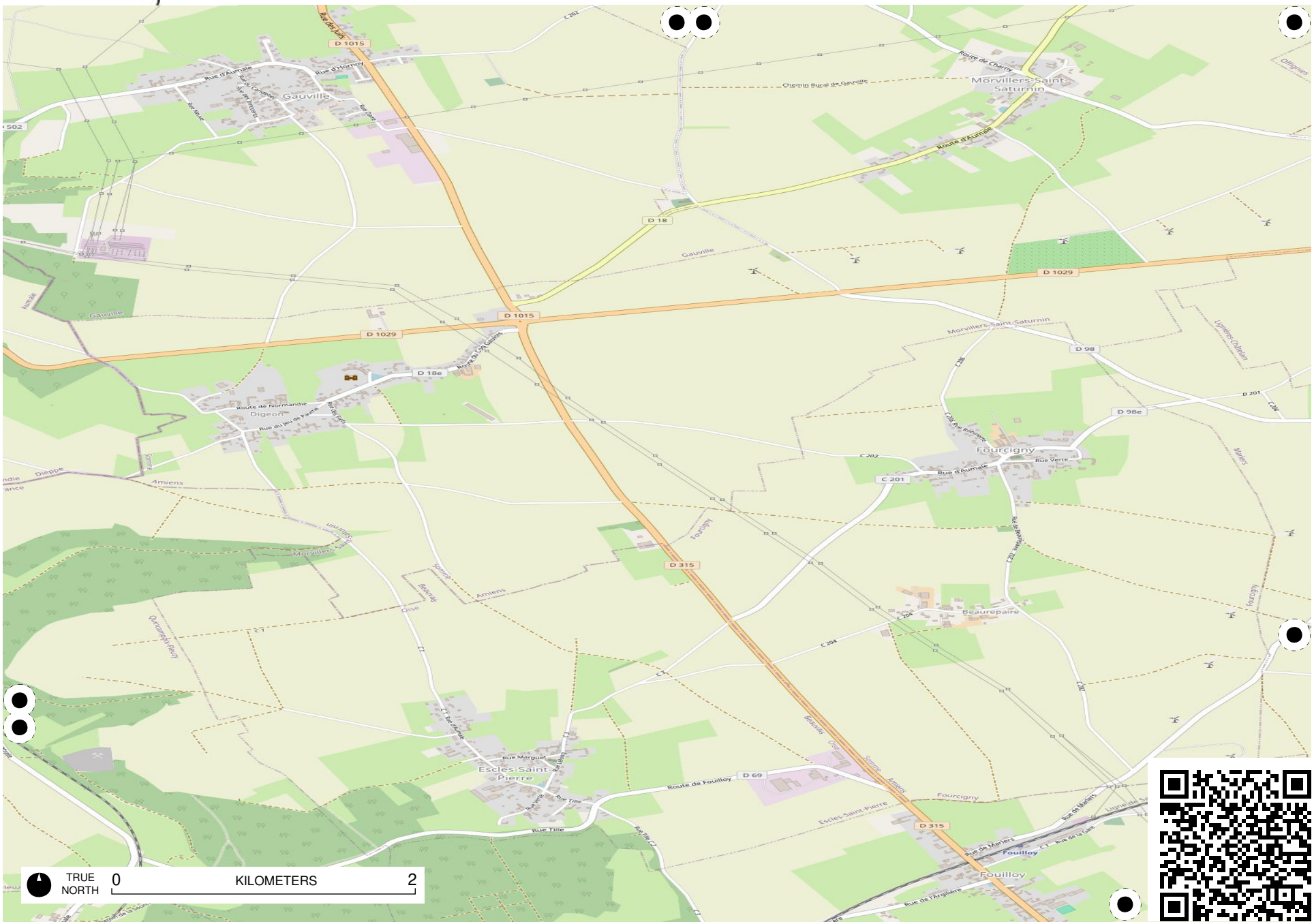

Field Papers

Avenue verte

https://fieldpapers.org/atlases/1p9uevlu/F15

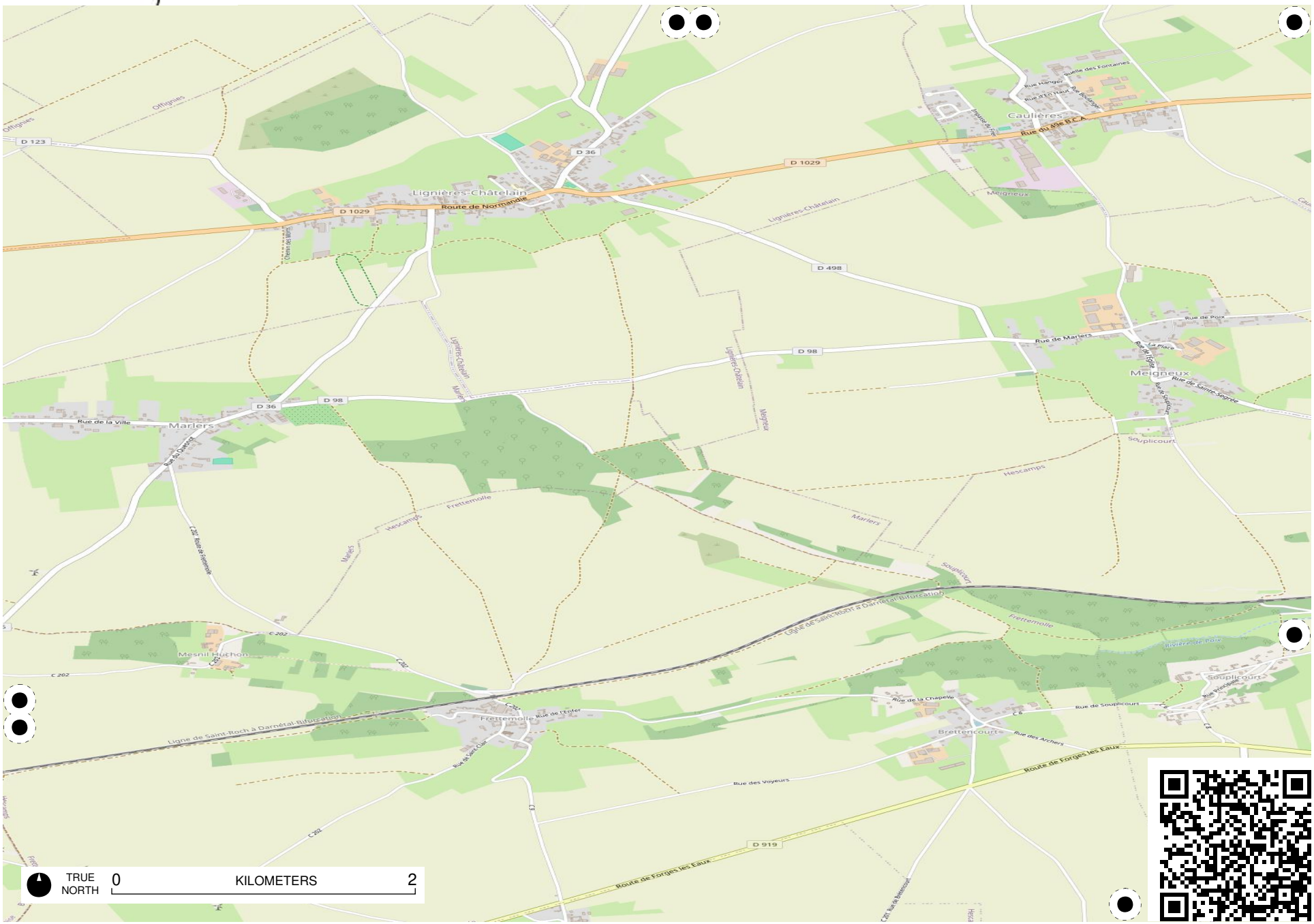

Field Papers

Avenue verte

https://fieldpapers.org/atlases/1p9uevlu/F16

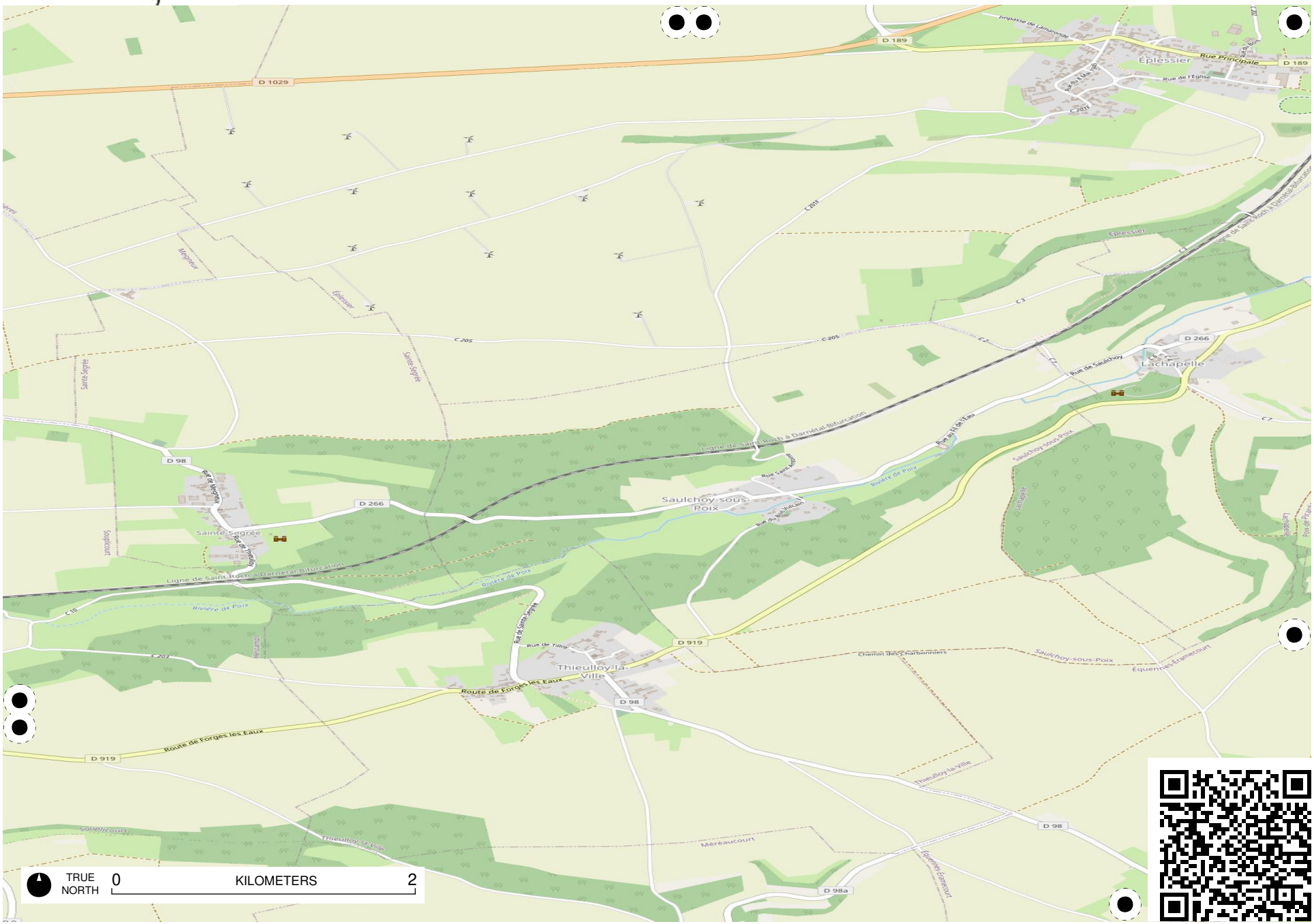

Field Papers

Avenue verte

https://fieldpapers.org/atlases/1p9uevlu/F17

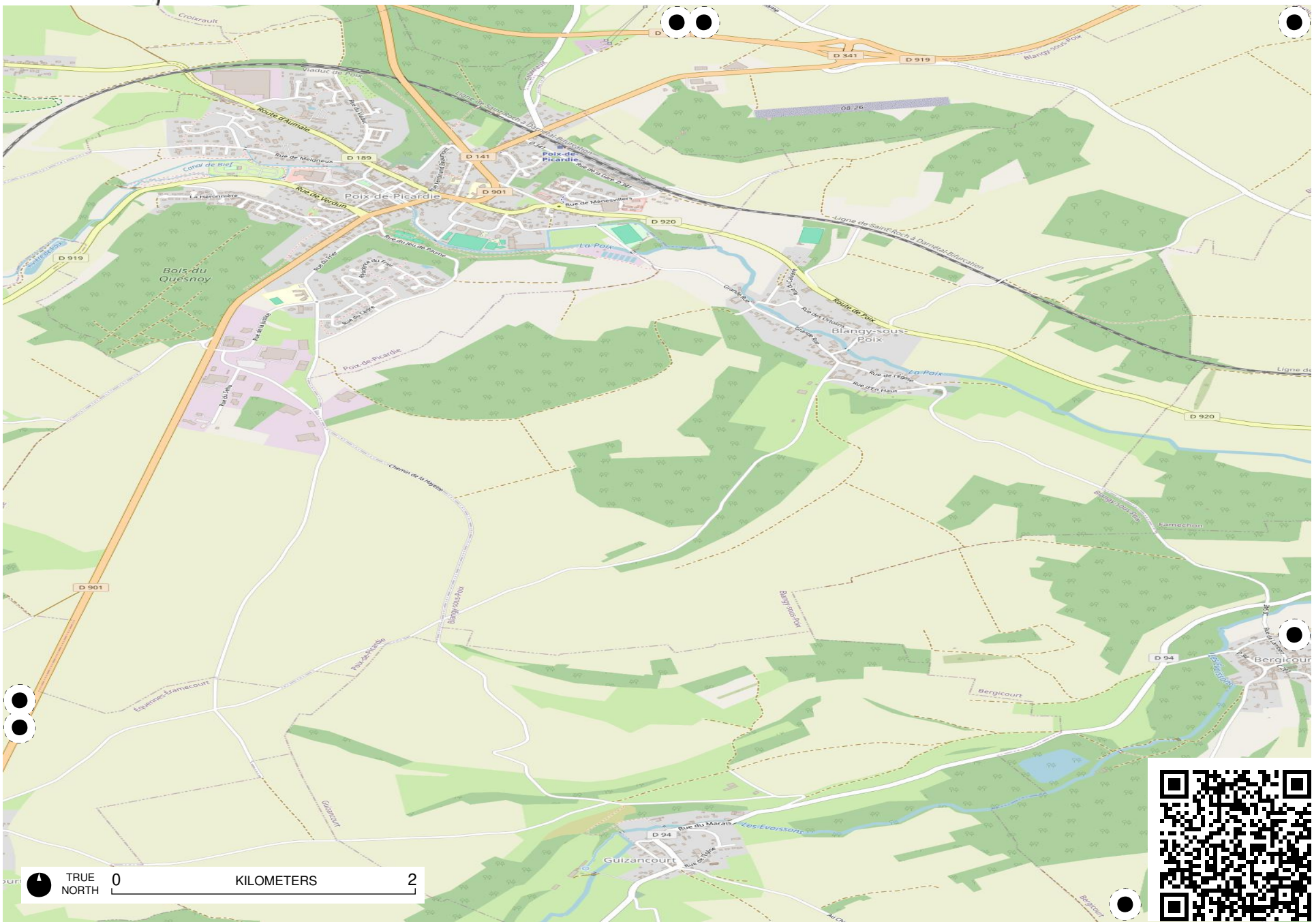

Field Papers

Avenue verte

https://fieldpapers.org/atlases/1p9uevlu/F18

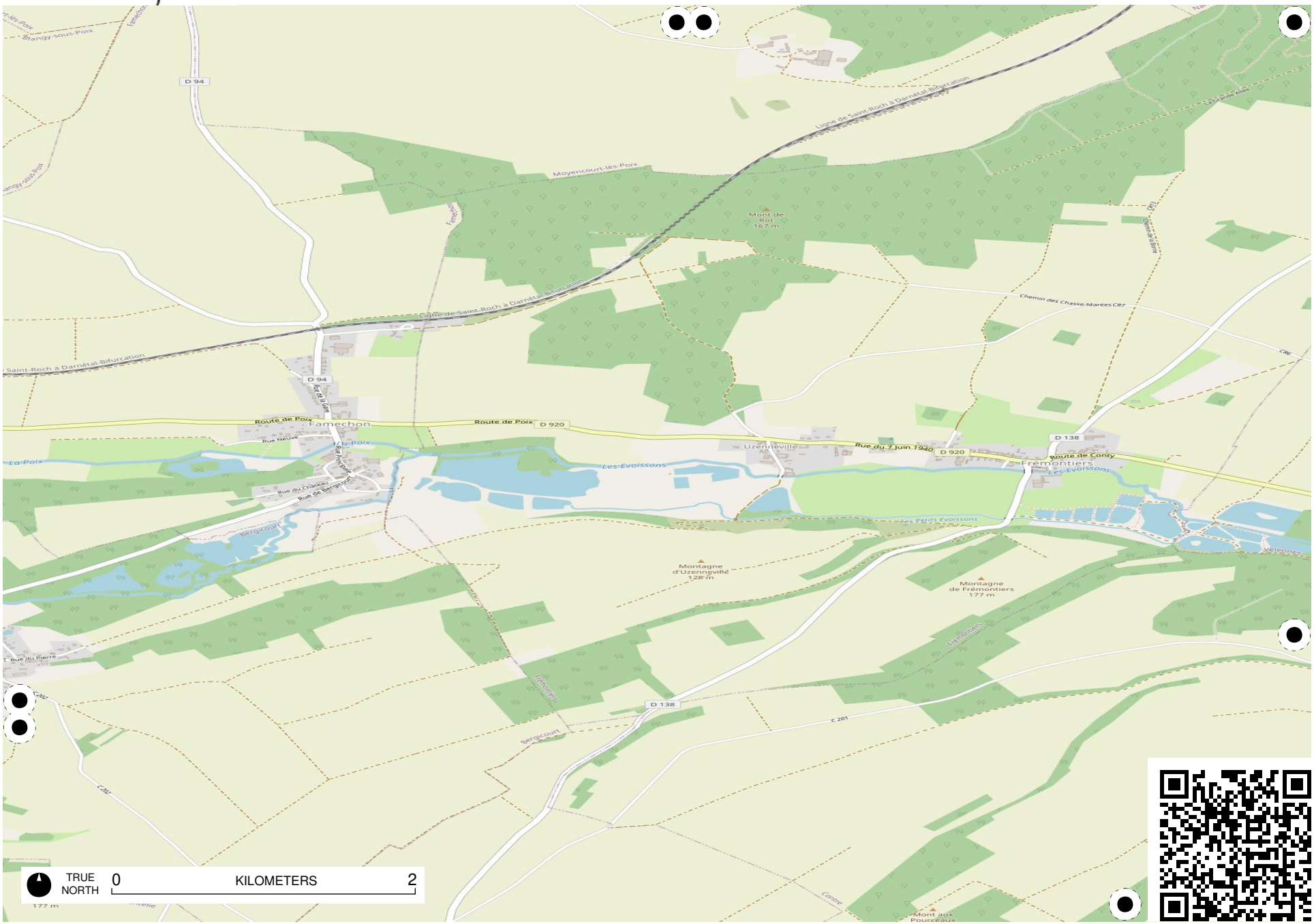

Field Papers

Avenue verte

https://fieldpapers.org/atlases/1p9uevlu/F19



Field Papers

Avenue verte

https://fieldpapers.org/atlases/1p9uevlu/F2

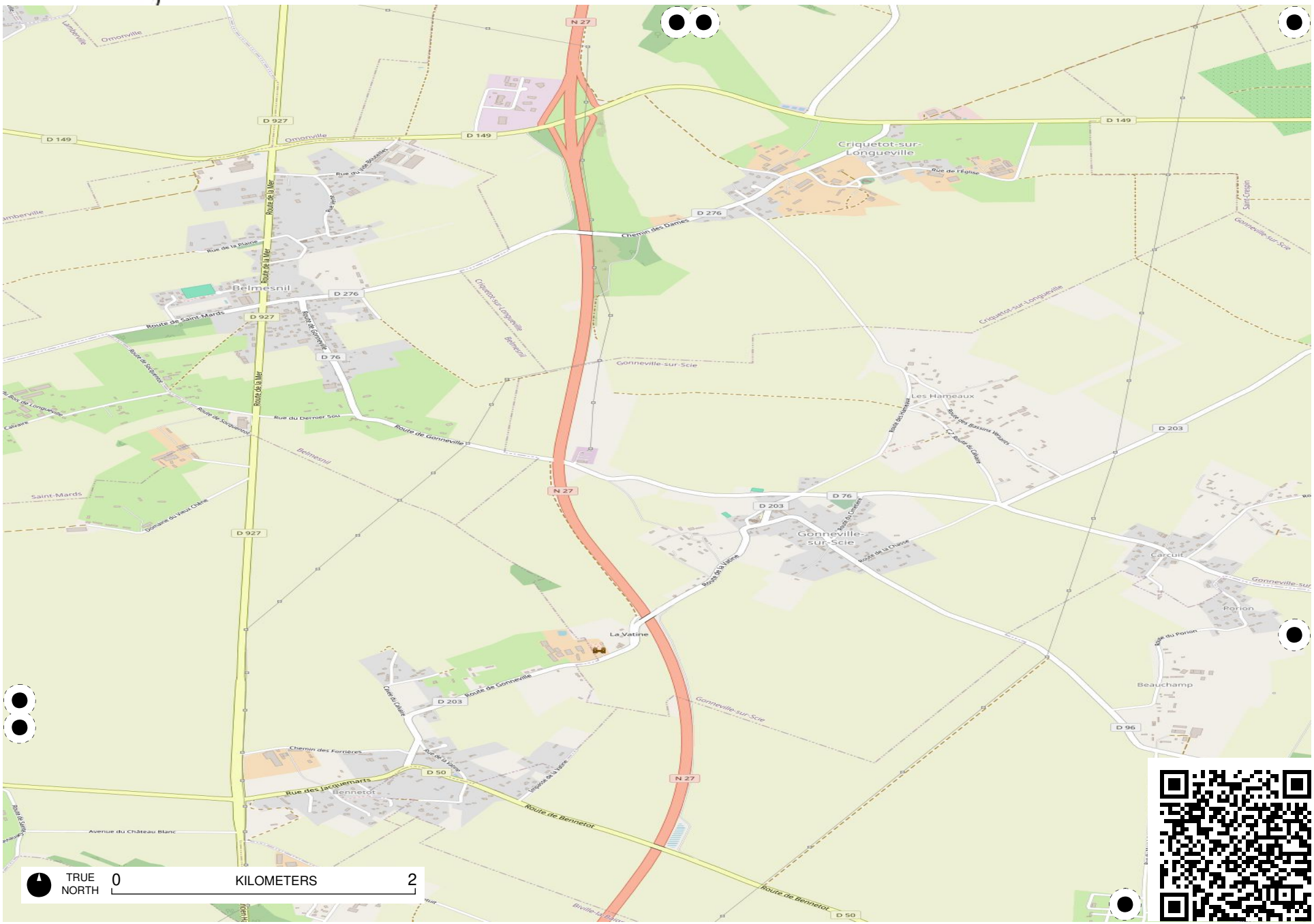

Field Papers

Avenue verte

https://fieldpapers.org/atlases/1p9uevlu/F20

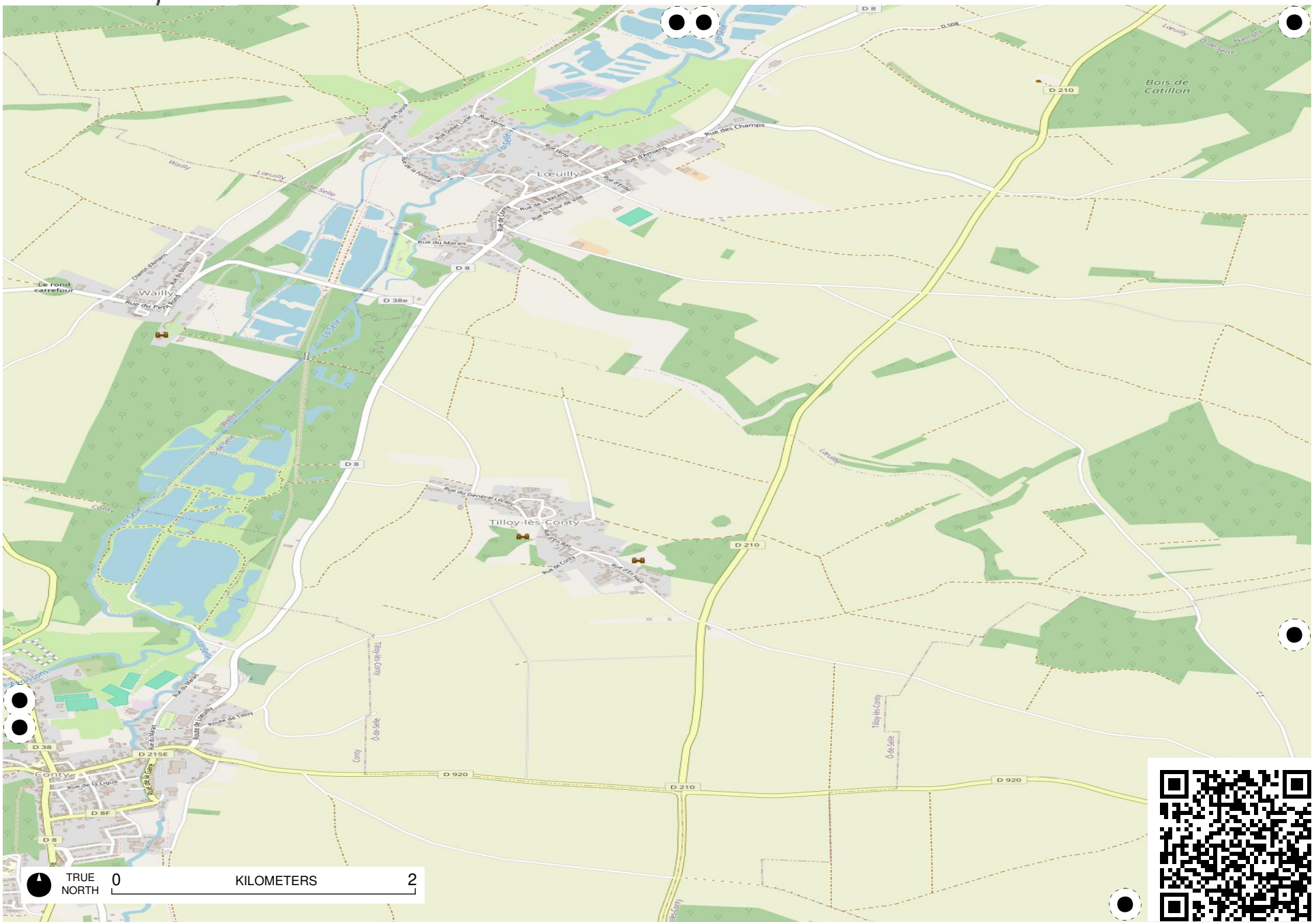

Field Papers

Avenue verte

https://fieldpapers.org/atlases/1p9uevlu/F21

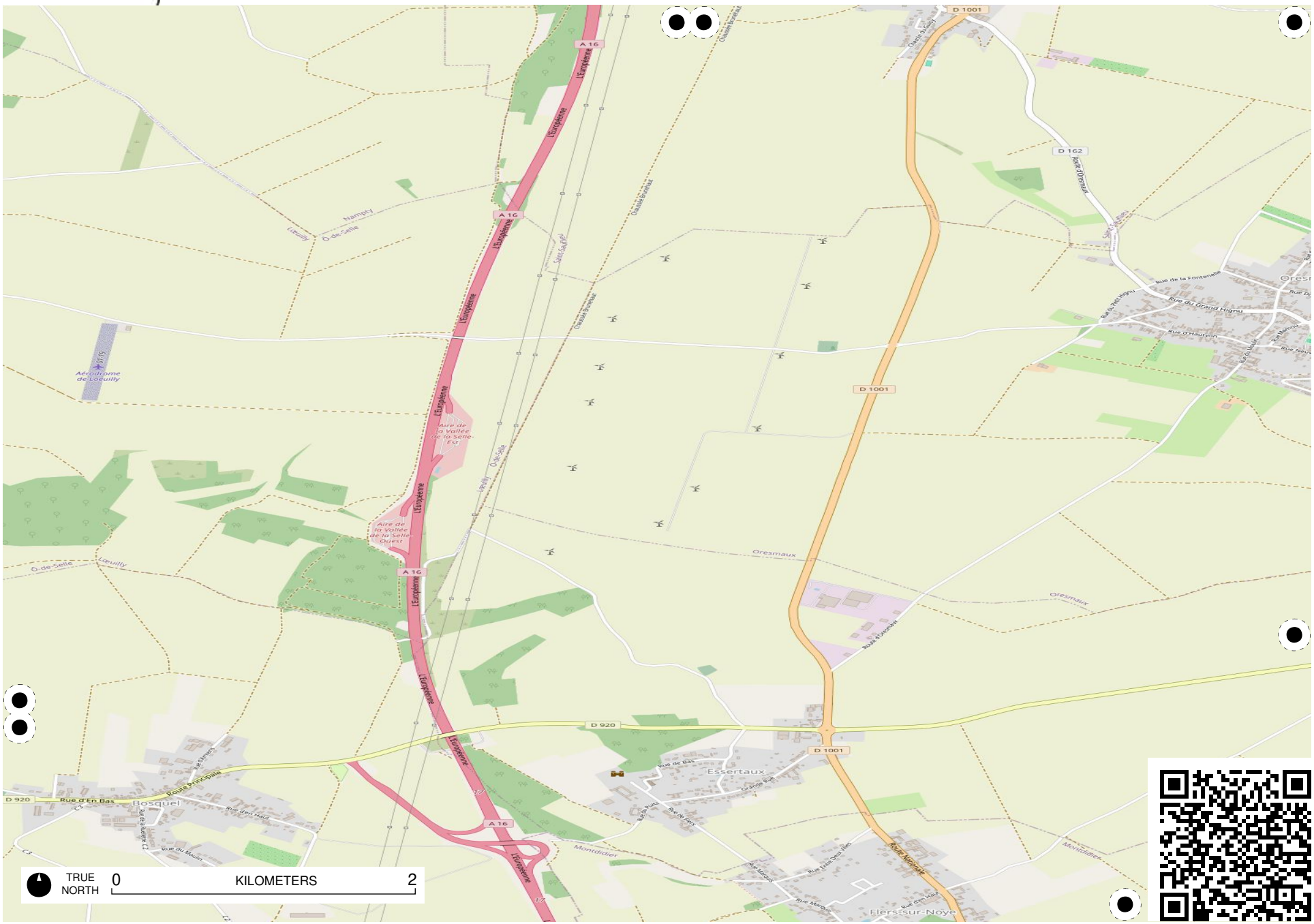

Field Papers

Avenue verte

https://fieldpapers.org/atlases/1p9uevlu/F22

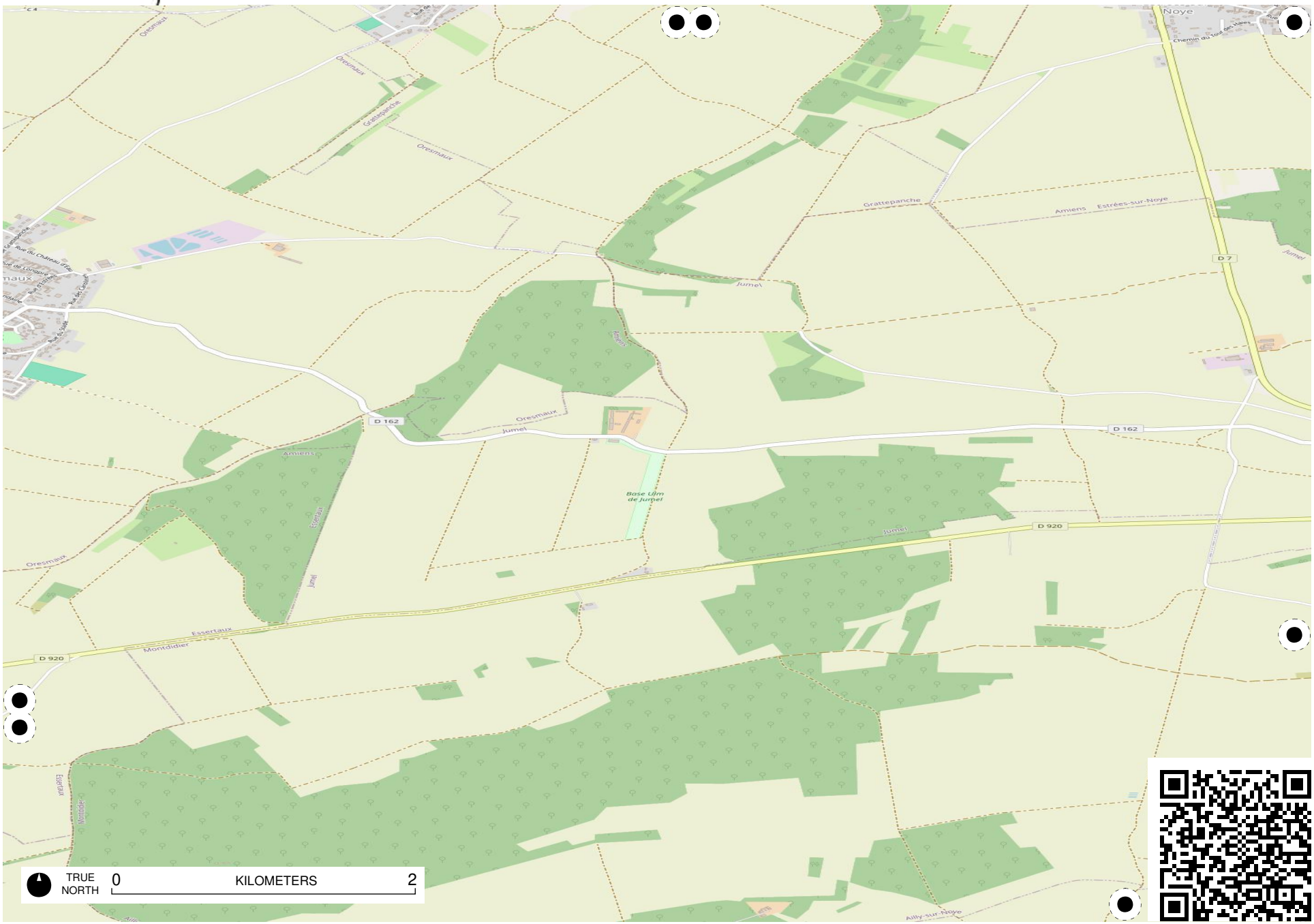

Field Papers

Avenue verte

https://fieldpapers.org/atlases/1p9uevlu/F23



Field Papers

Avenue verte

https://fieldpapers.org/atlases/1p9uevlu/F24

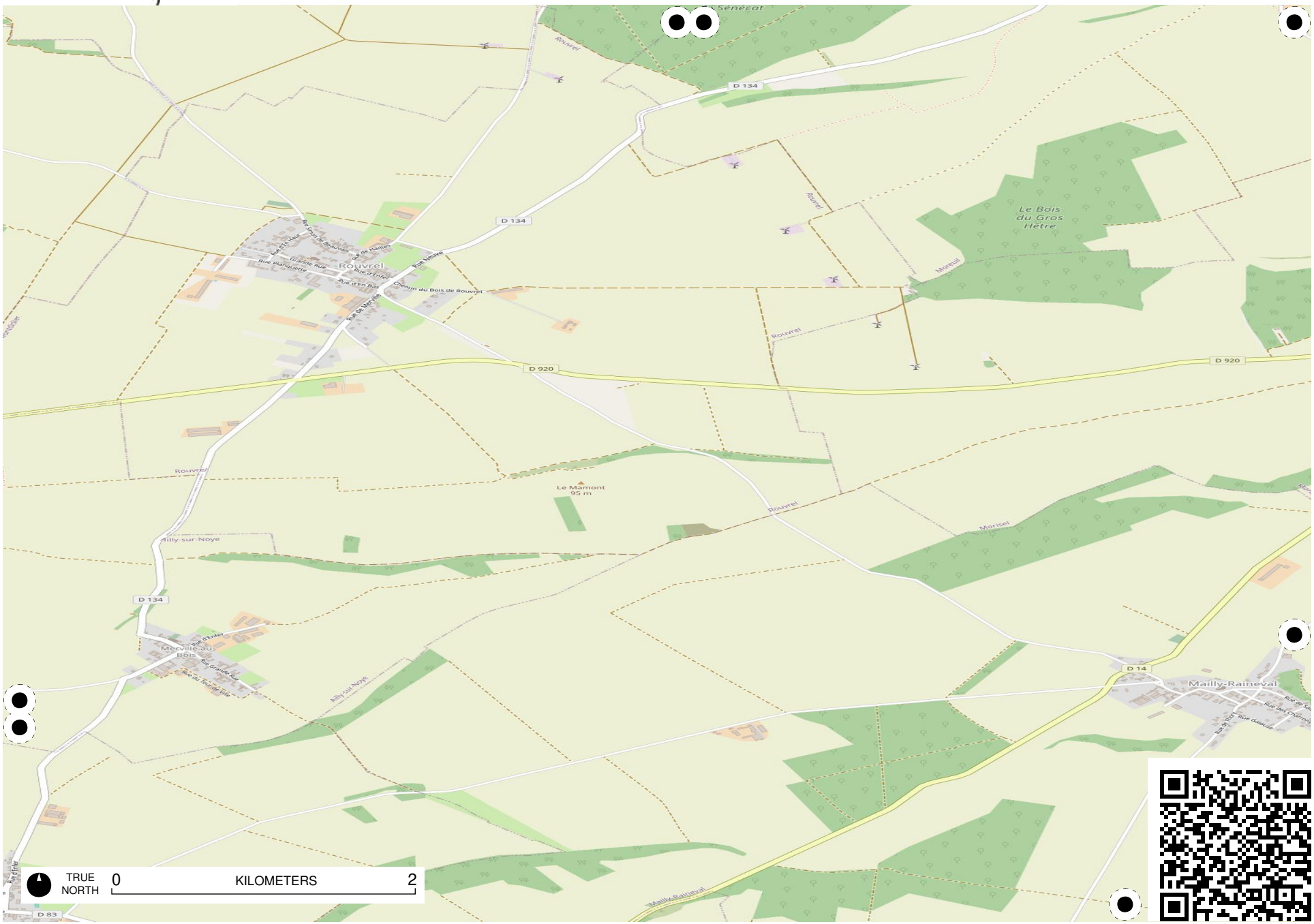

Field Papers

Avenue verte

https://fieldpapers.org/atlases/1p9uevlu/F25

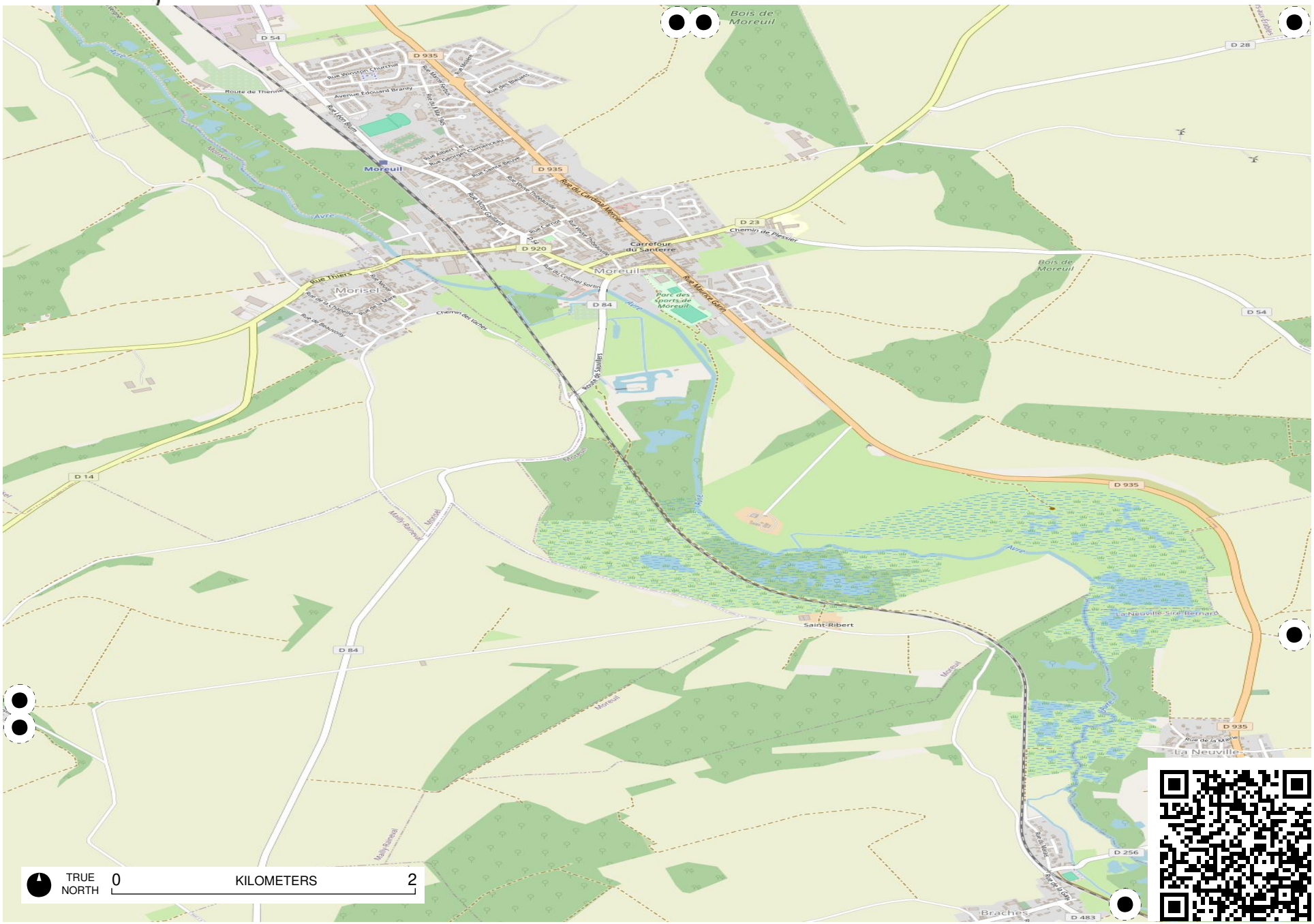

Field Papers

Avenue verte

https://fieldpapers.org/atlases/1p9uevlu/F3

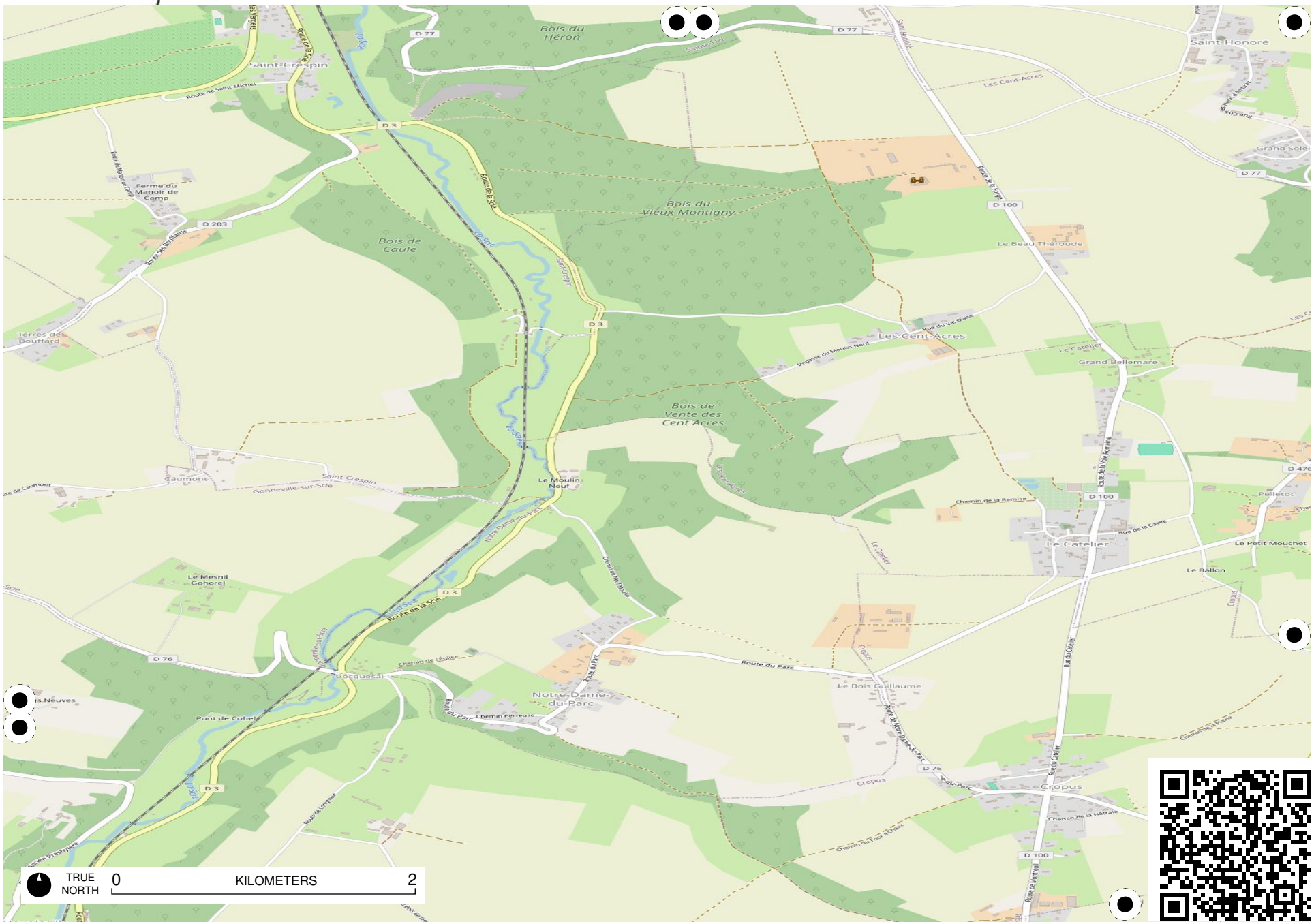

Field Papers

Avenue verte

https://fieldpapers.org/atlases/1p9uevlu/F4



Field Papers

Avenue verte

https://fieldpapers.org/atlases/1p9uevlu/F5

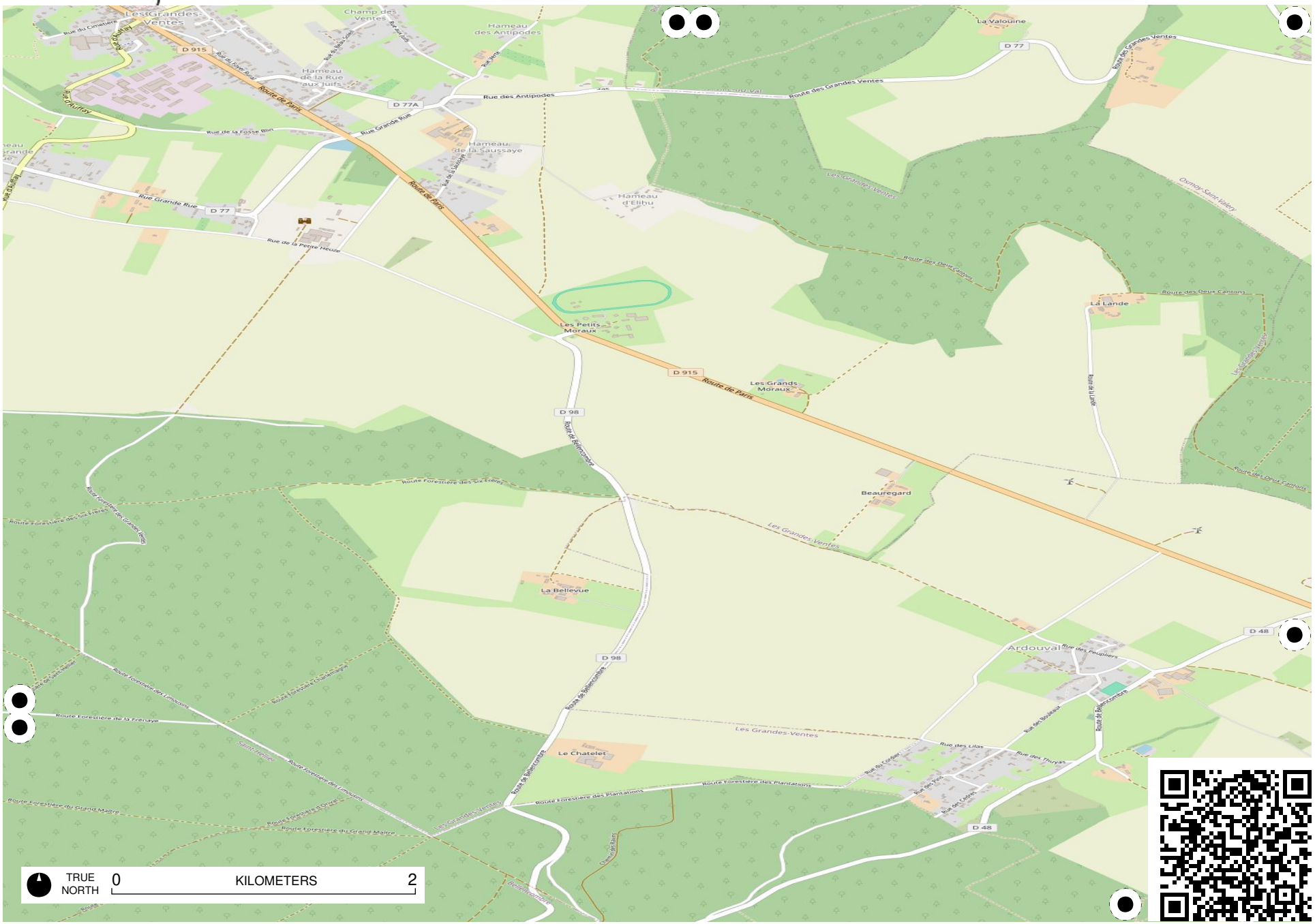

Field Papers

Avenue verte

https://fieldpapers.org/atlases/1p9uevlu/F6

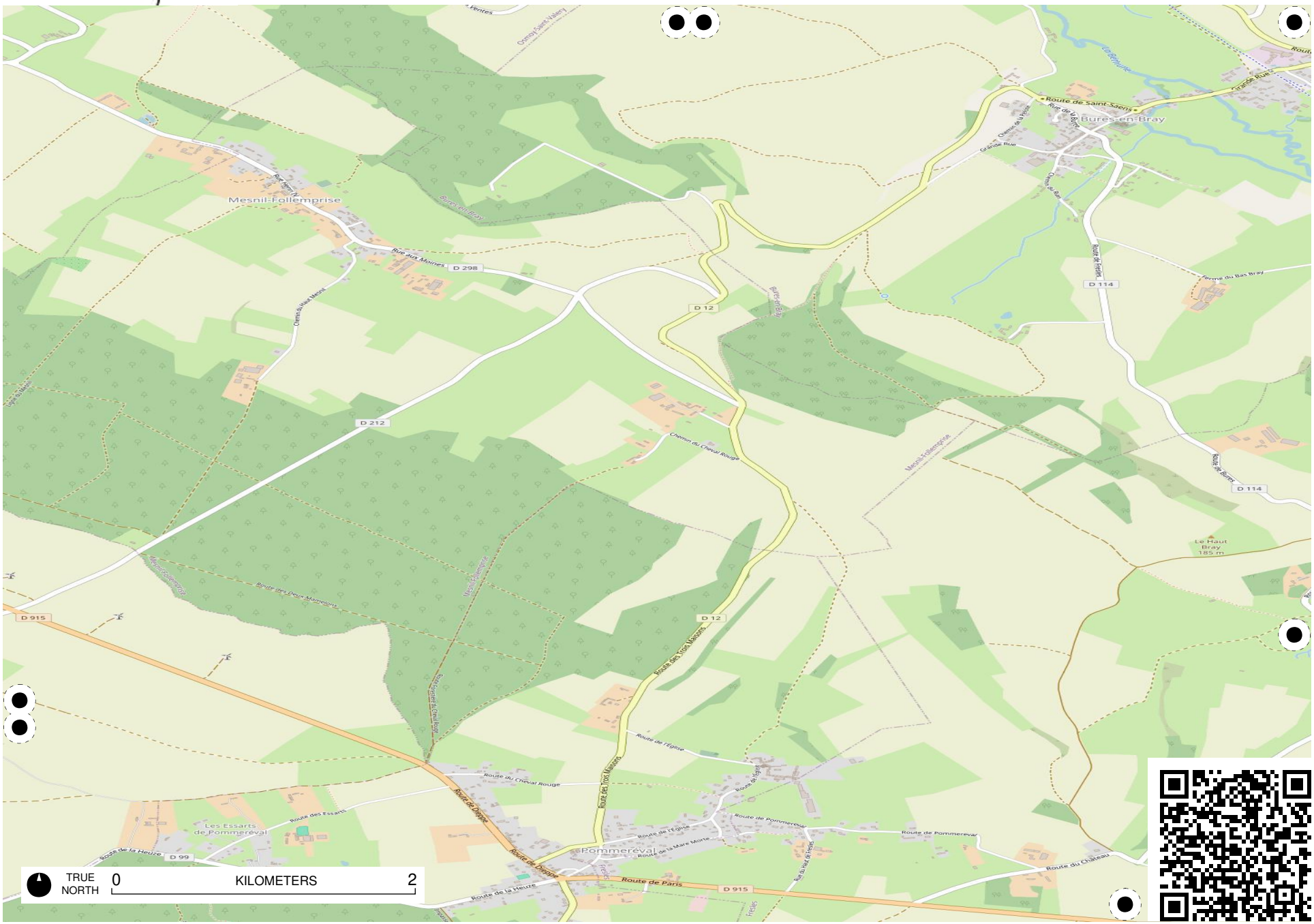

Field Papers

Avenue verte

https://fieldpapers.org/atlases/1p9uevlu/F7

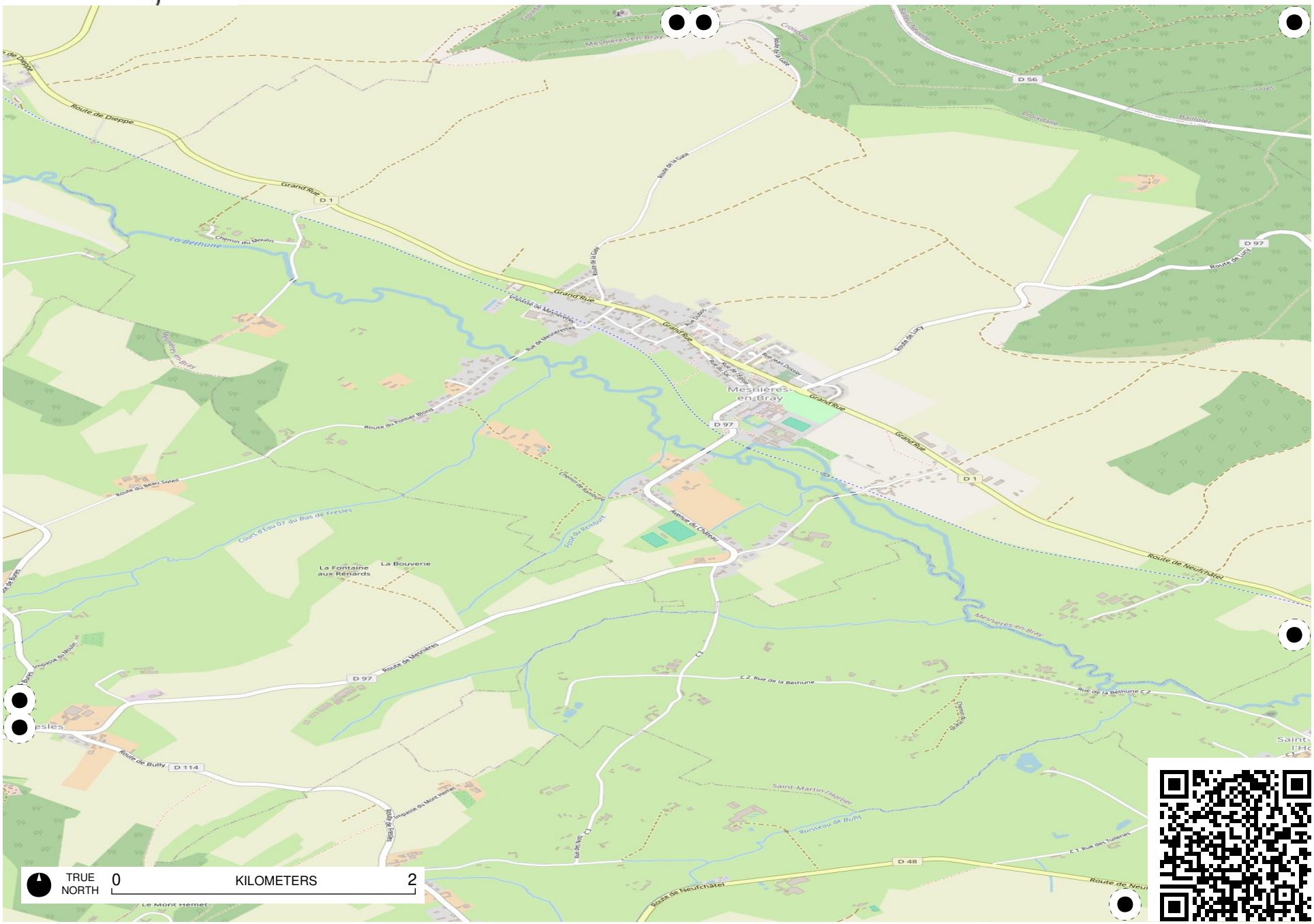

Field Papers

Avenue verte

https://fieldpapers.org/atlases/1p9uevlu/F8

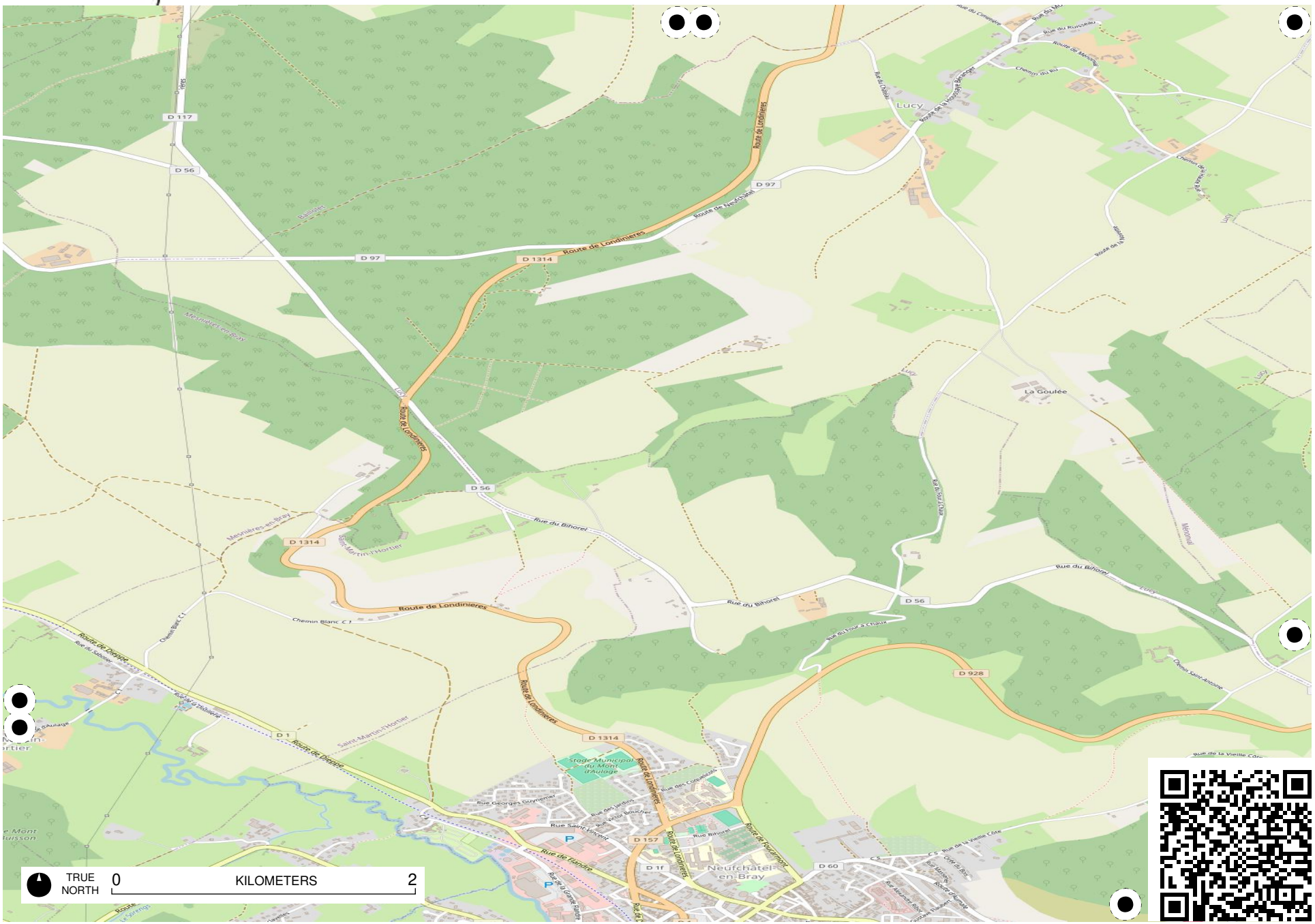

Field Papers

Avenue verte

https://fieldpapers.org/atlases/1p9uevlu/F9

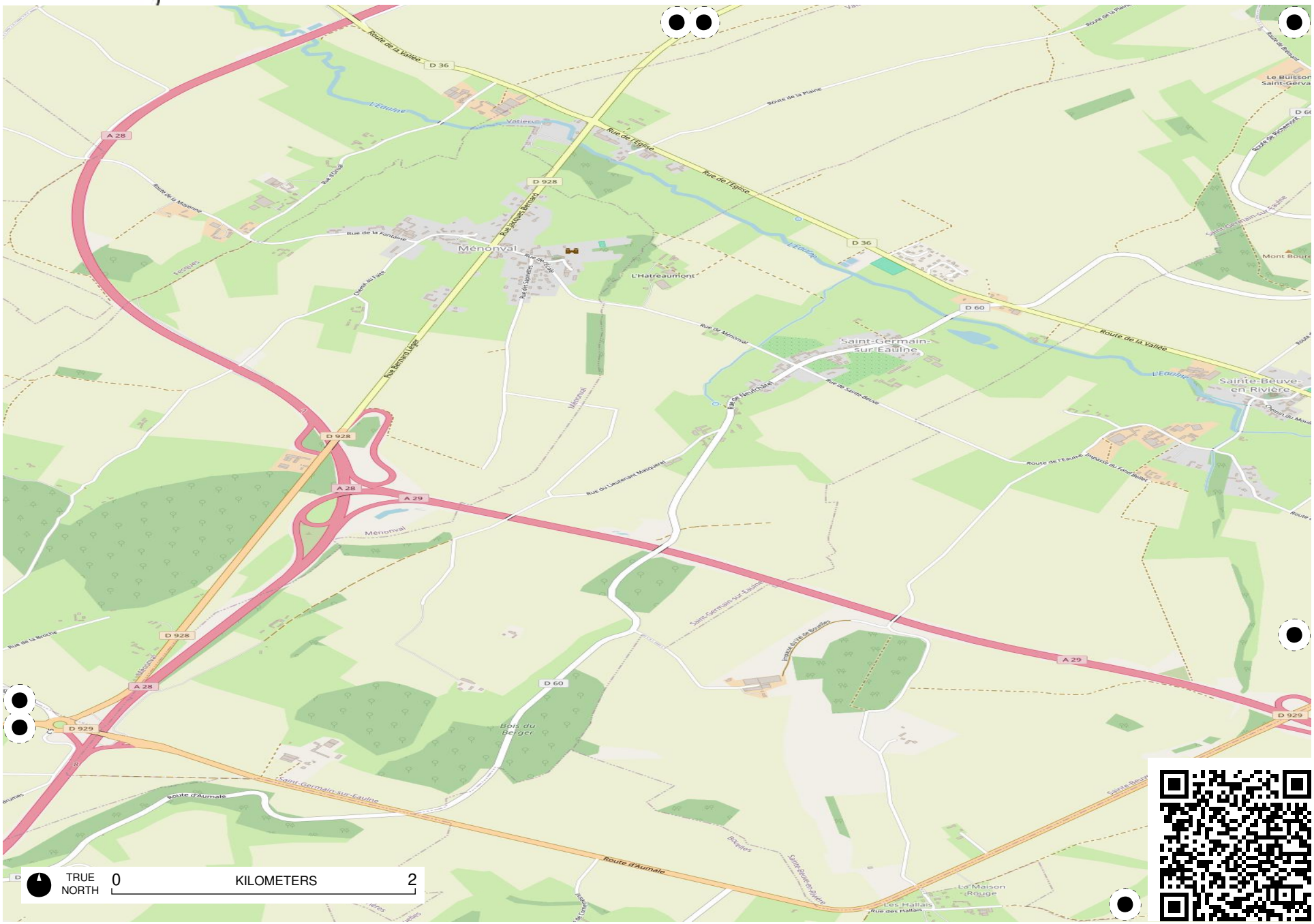

Field Papers

Avenue verte

https://fieldpapers.org/atlases/1p9uevlu/G1

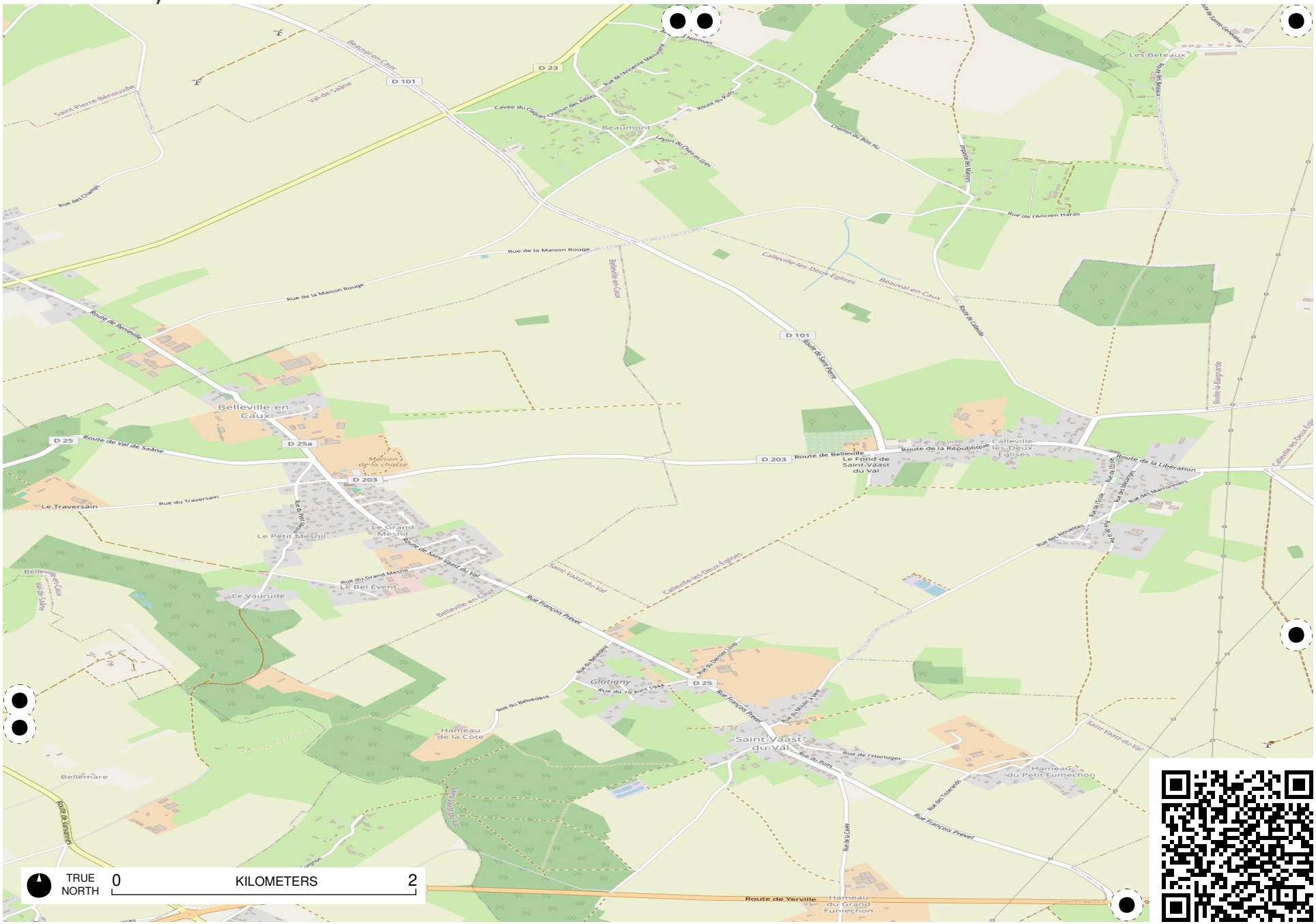

Field Papers

Avenue verte

https://fieldpapers.org/atlases/1p9uevlu/G10

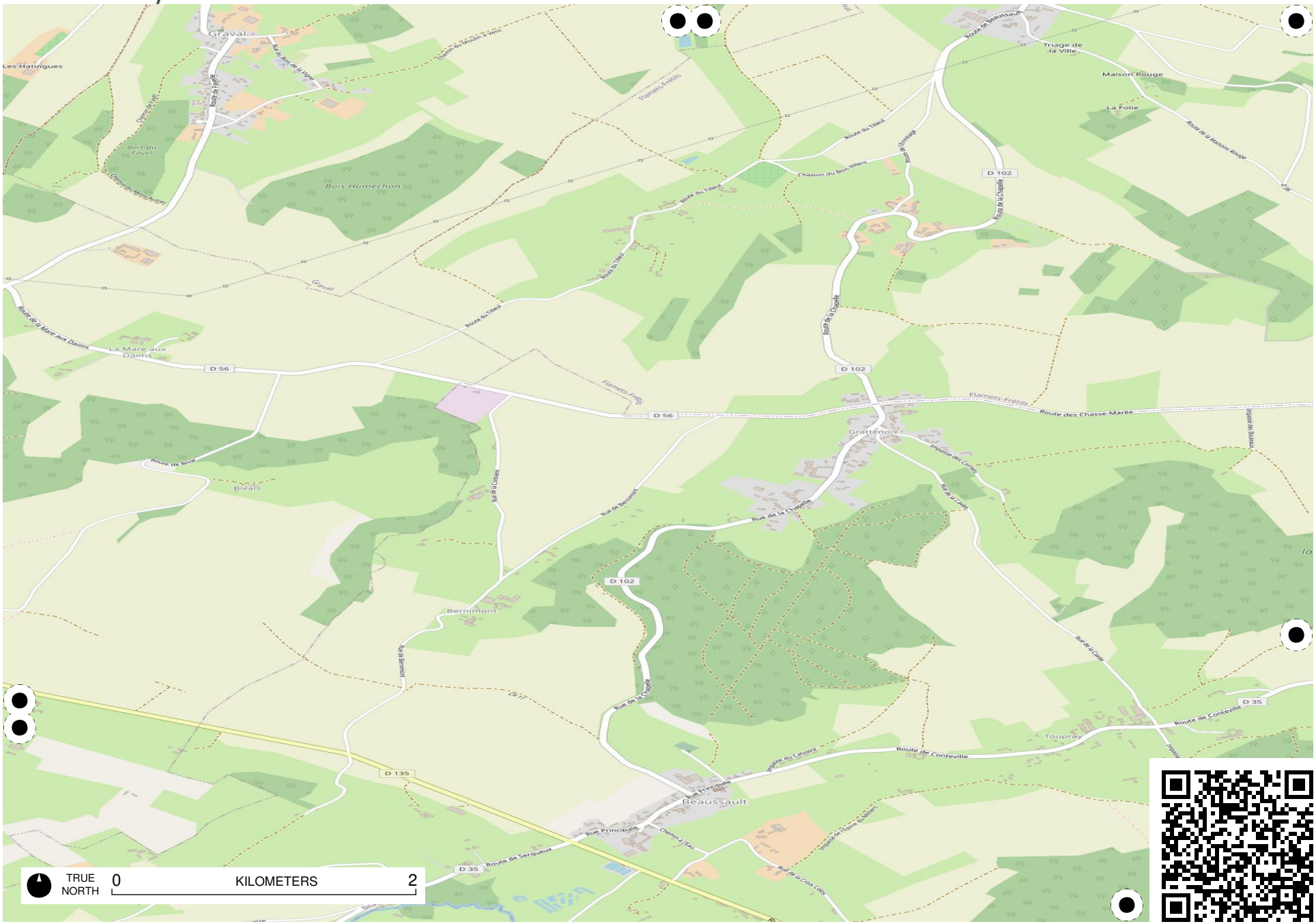

Field Papers

Avenue verte

https://fieldpapers.org/atlases/1p9uevlu/G11

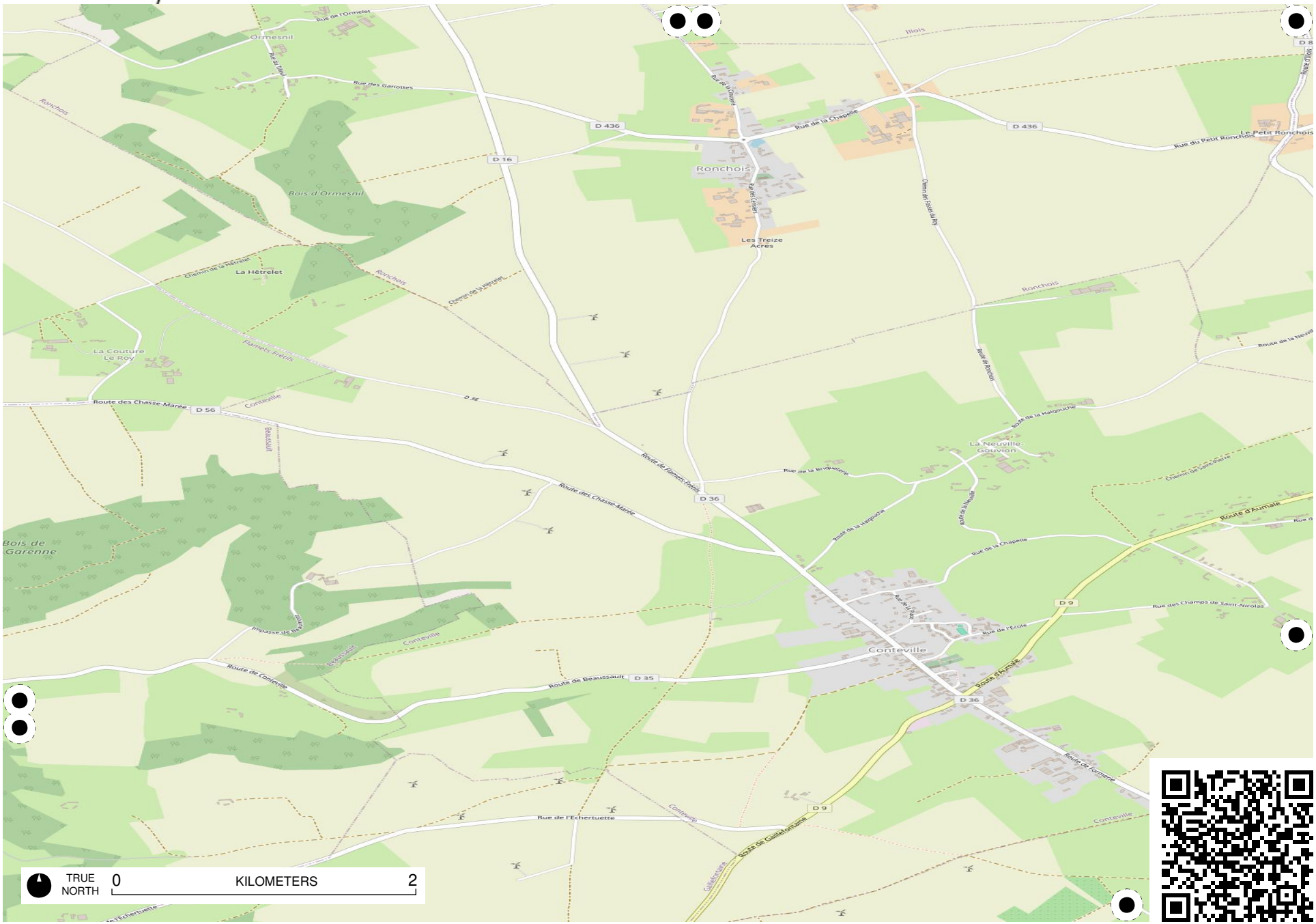

Field Papers

Avenue verte

https://fieldpapers.org/atlases/1p9uevlu/G12

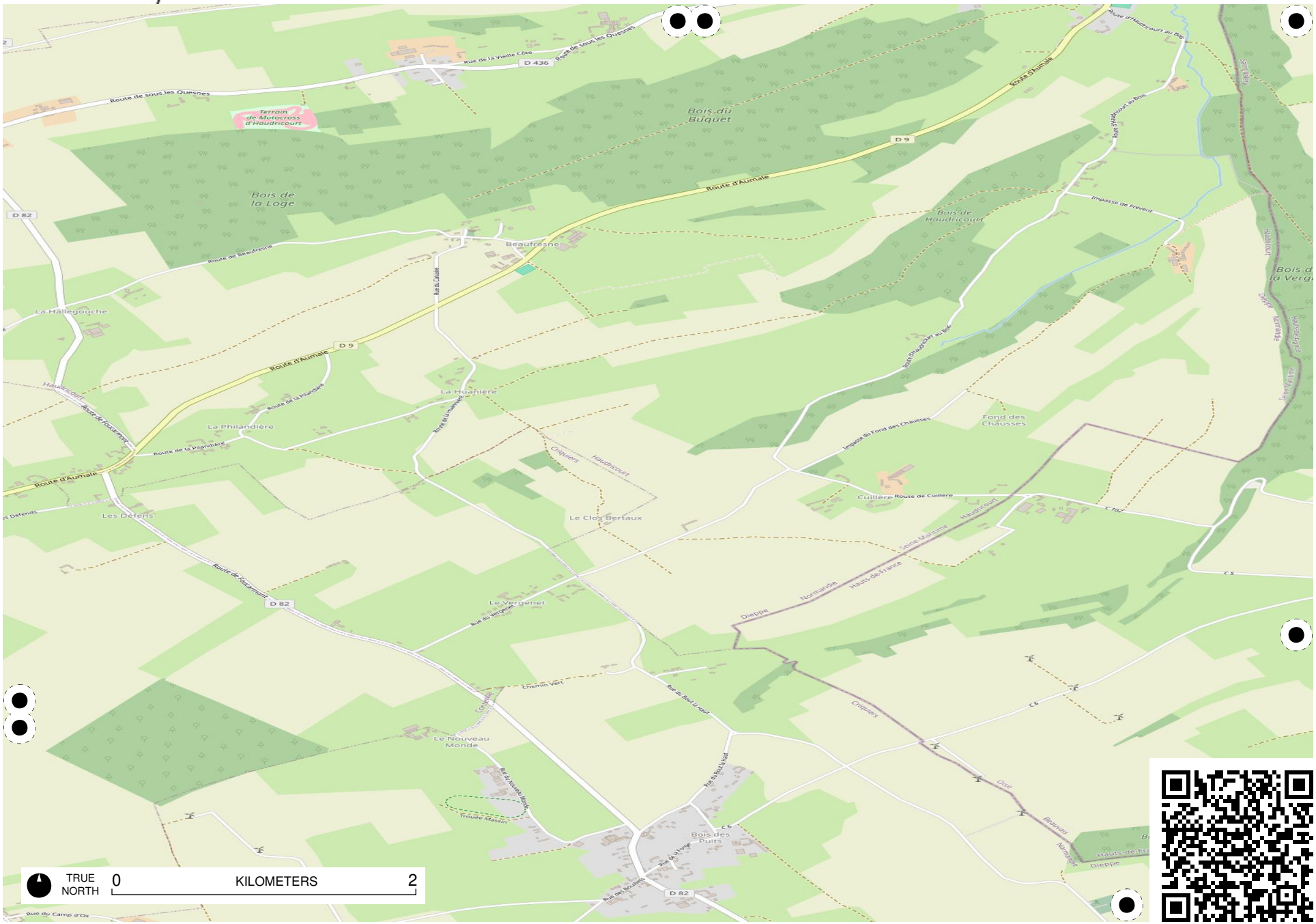

Field Papers

Avenue verte

https://fieldpapers.org/atlases/1p9uevlu/G13

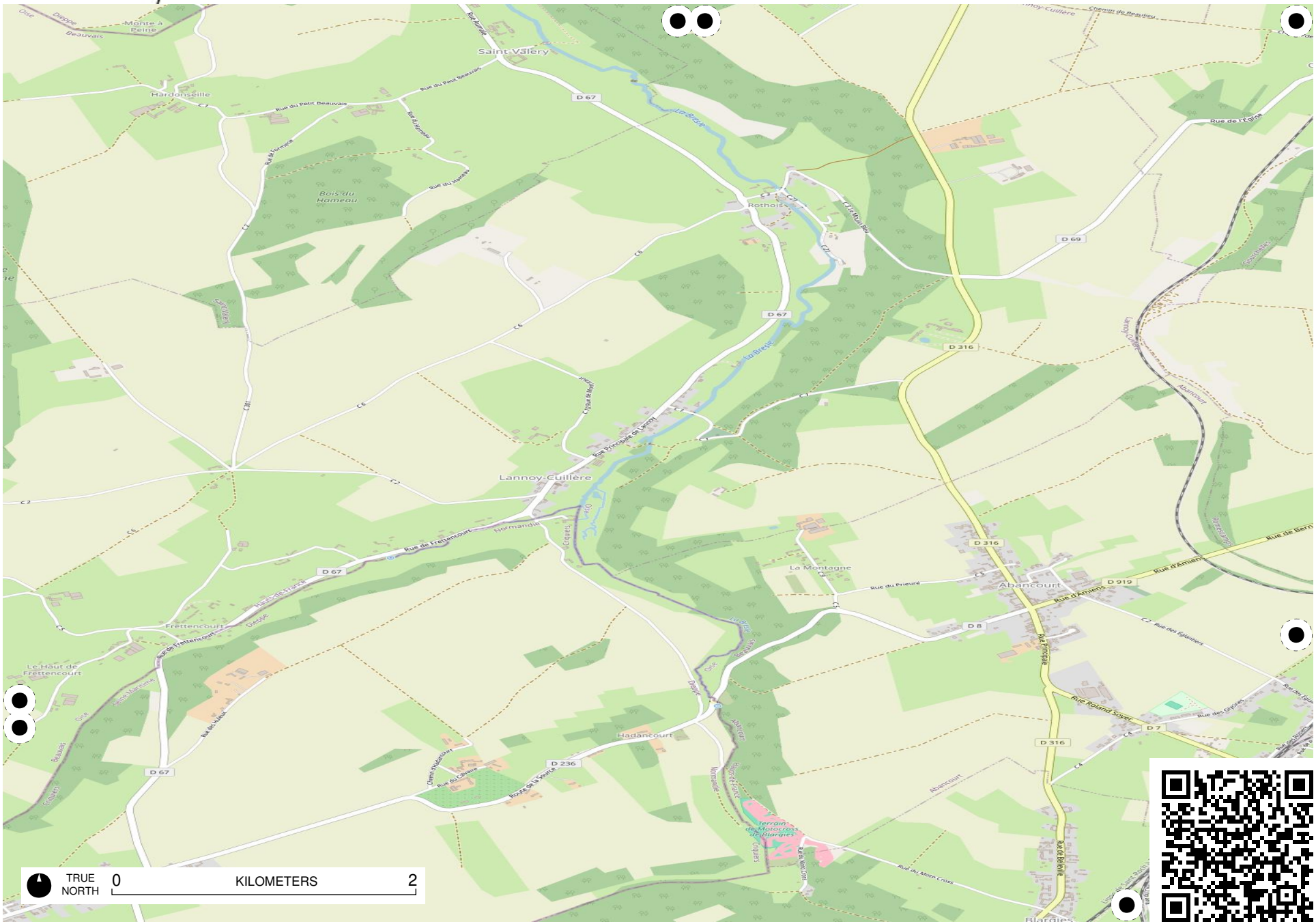

Field Papers

Avenue verte

https://fieldpapers.org/atlases/1p9uevlu/G14

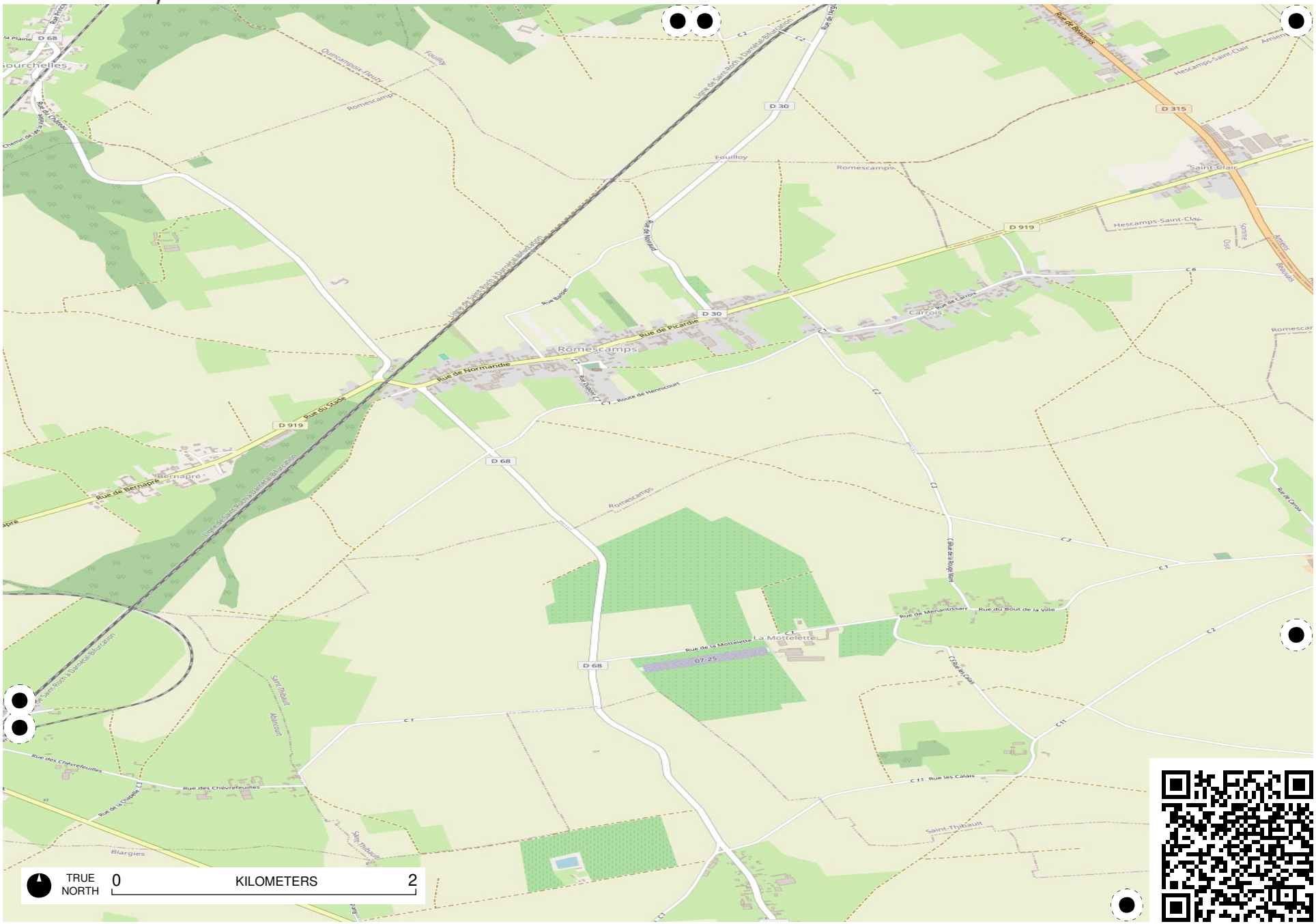

Field Papers

Avenue verte

https://fieldpapers.org/atlases/1p9uevlu/G15

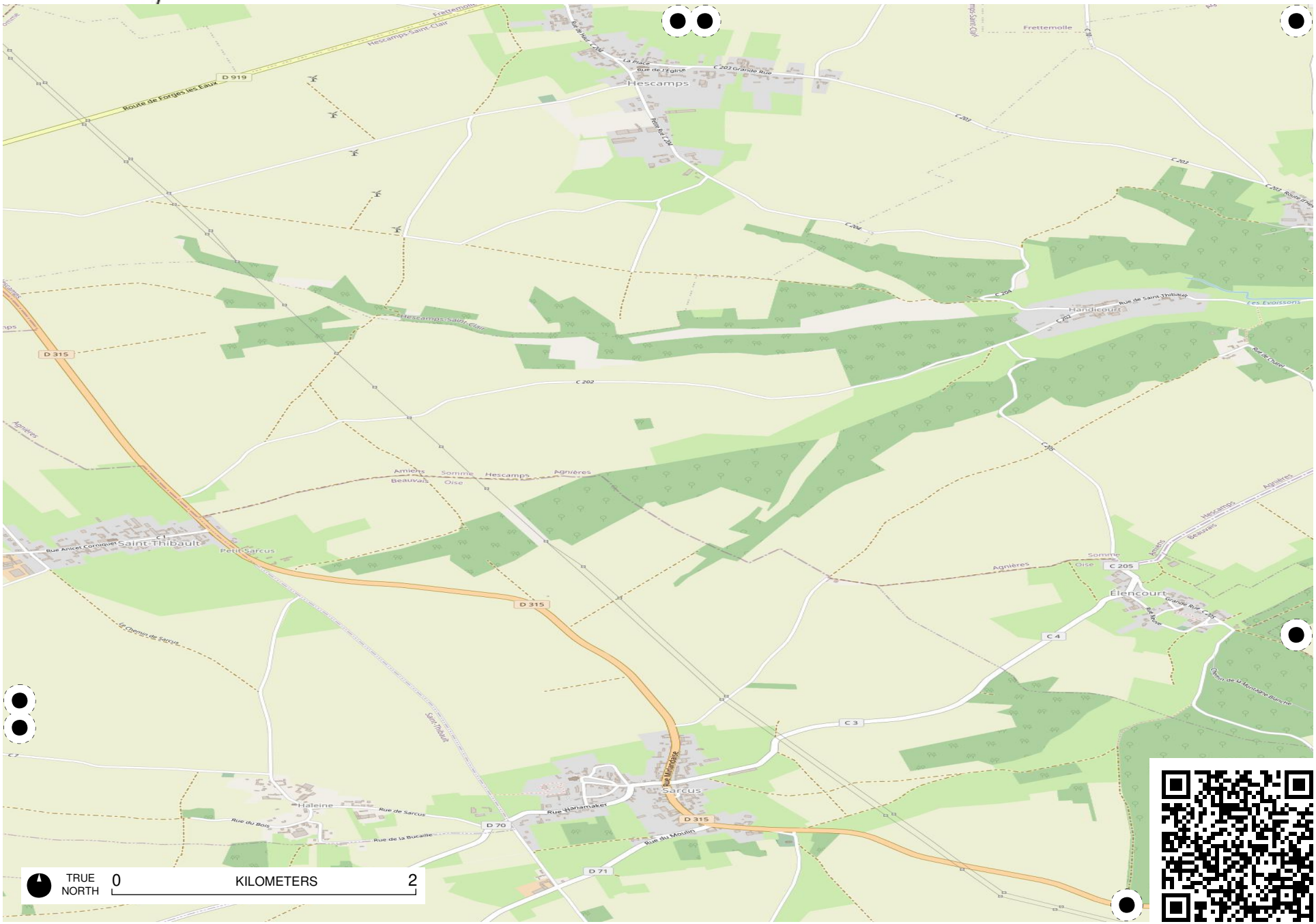

Field Papers

Avenue verte

https://fieldpapers.org/atlases/1p9uevlu/G16

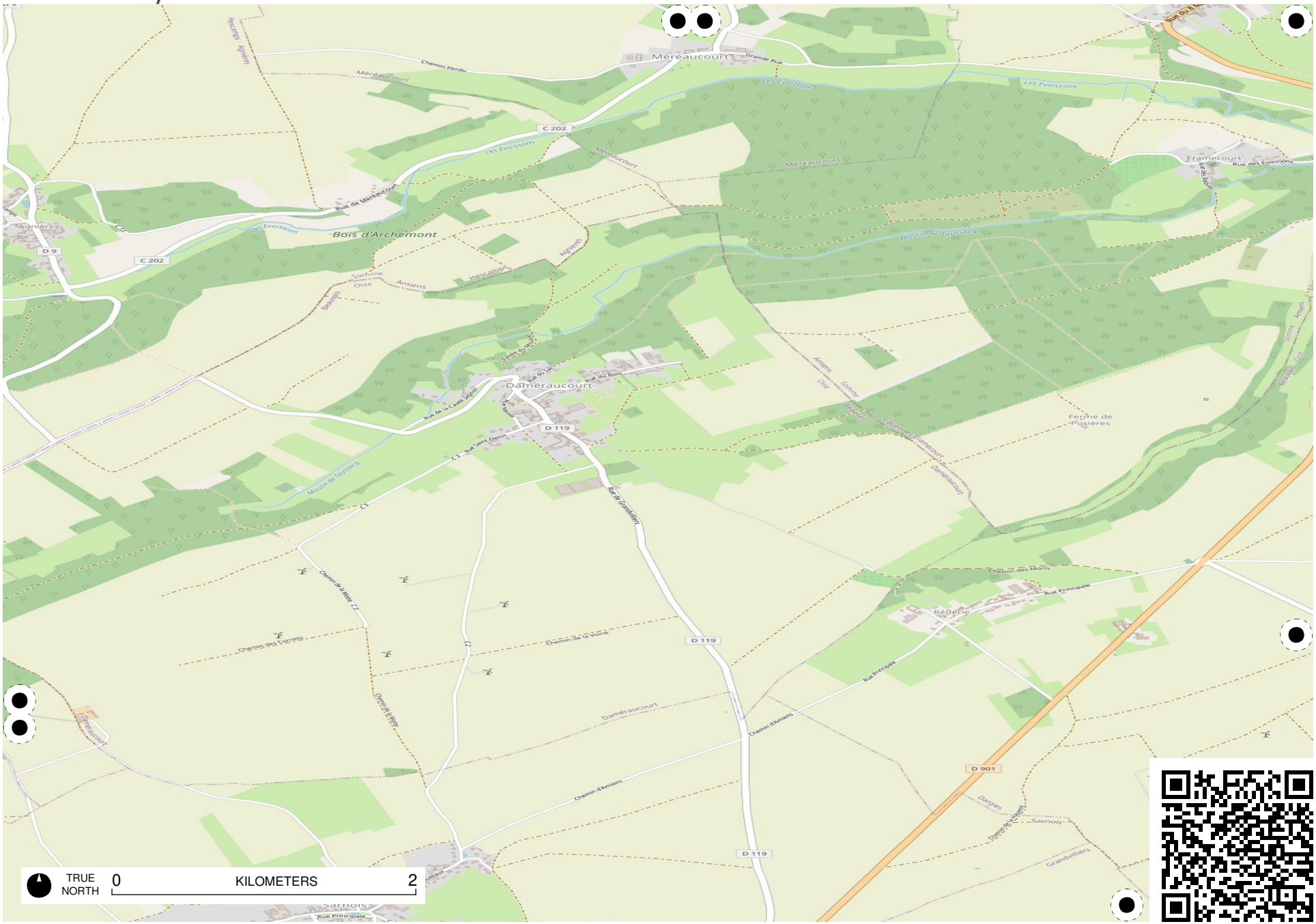

Field Papers

Avenue verte

https://fieldpapers.org/atlases/1p9uevlu/G17

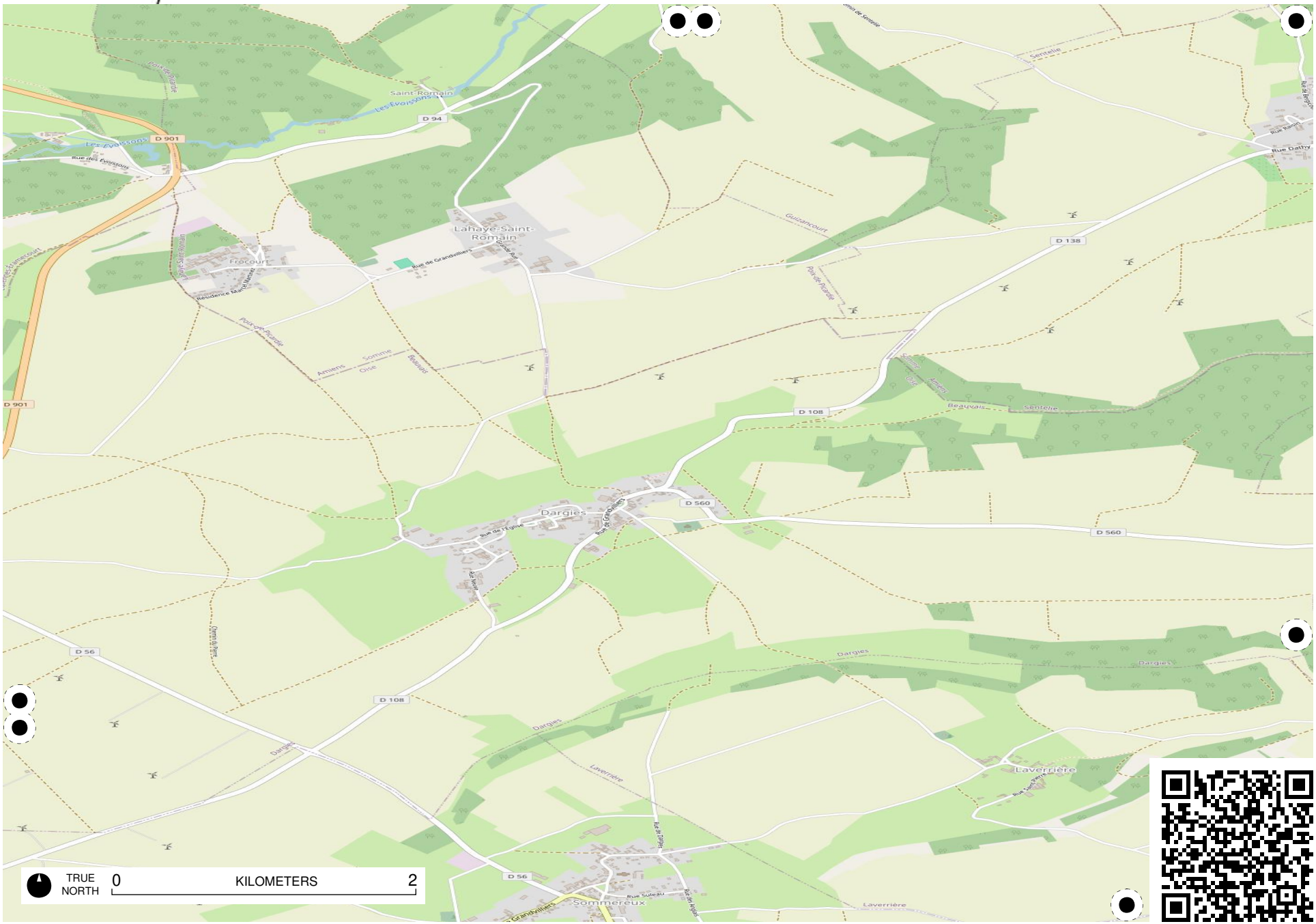

Field Papers

Avenue verte

https://fieldpapers.org/atlases/1p9uevlu/G18



Field Papers

Avenue verte

https://fieldpapers.org/atlases/1p9uevlu/G19

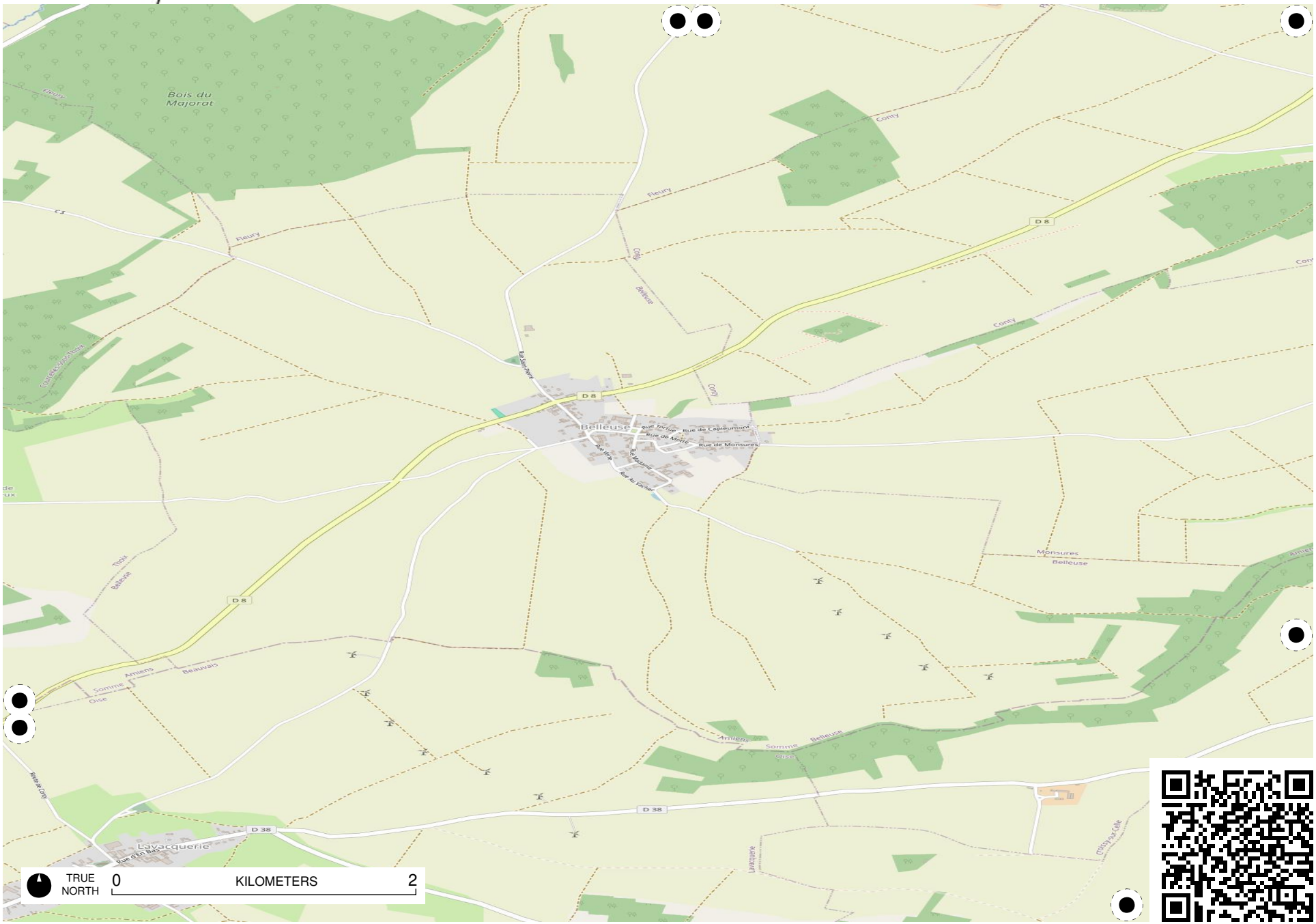

Field Papers

Avenue verte

https://fieldpapers.org/atlases/1p9uevlu/G2

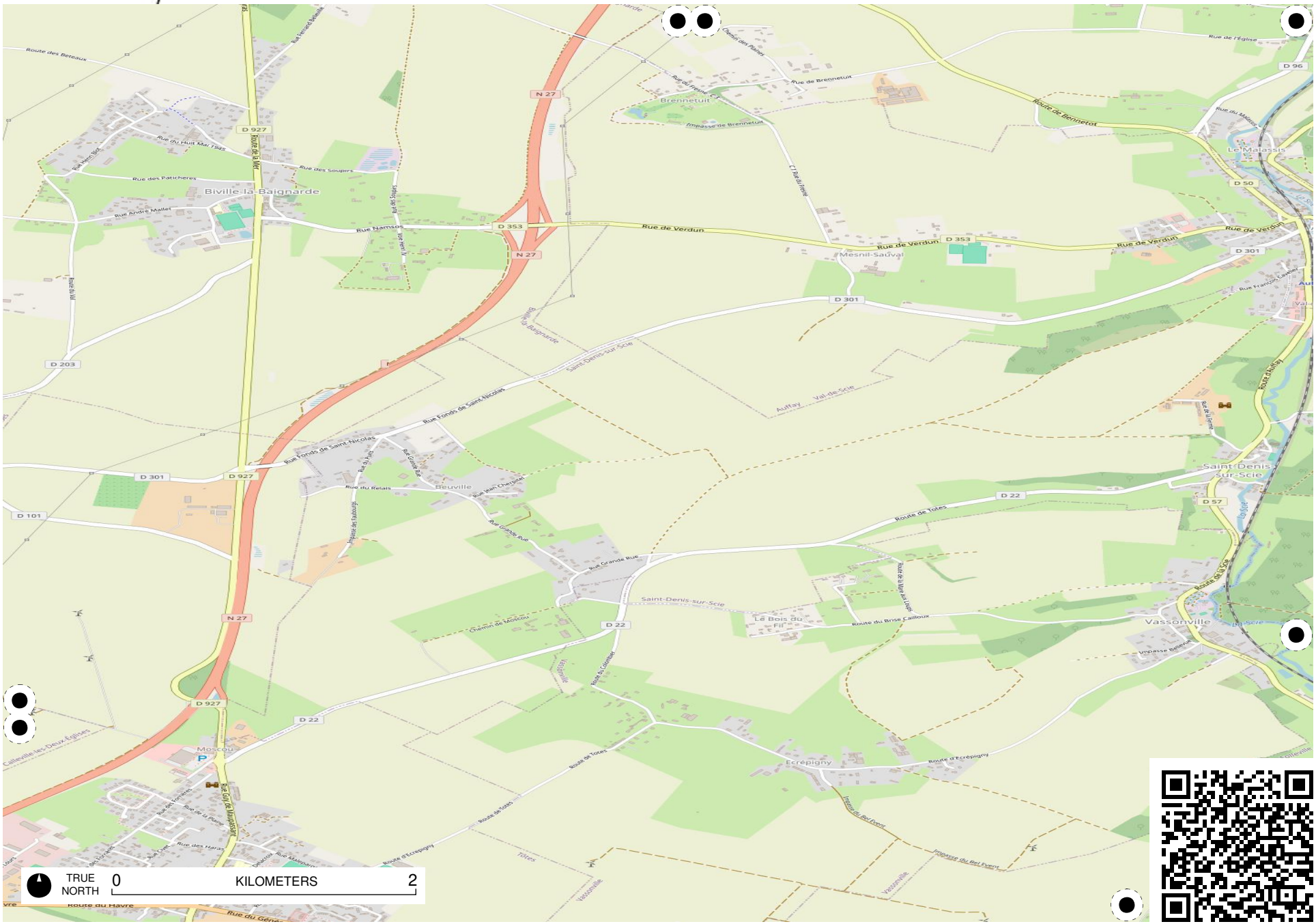

Field Papers

Avenue verte

https://fieldpapers.org/atlases/1p9uevlu/G20

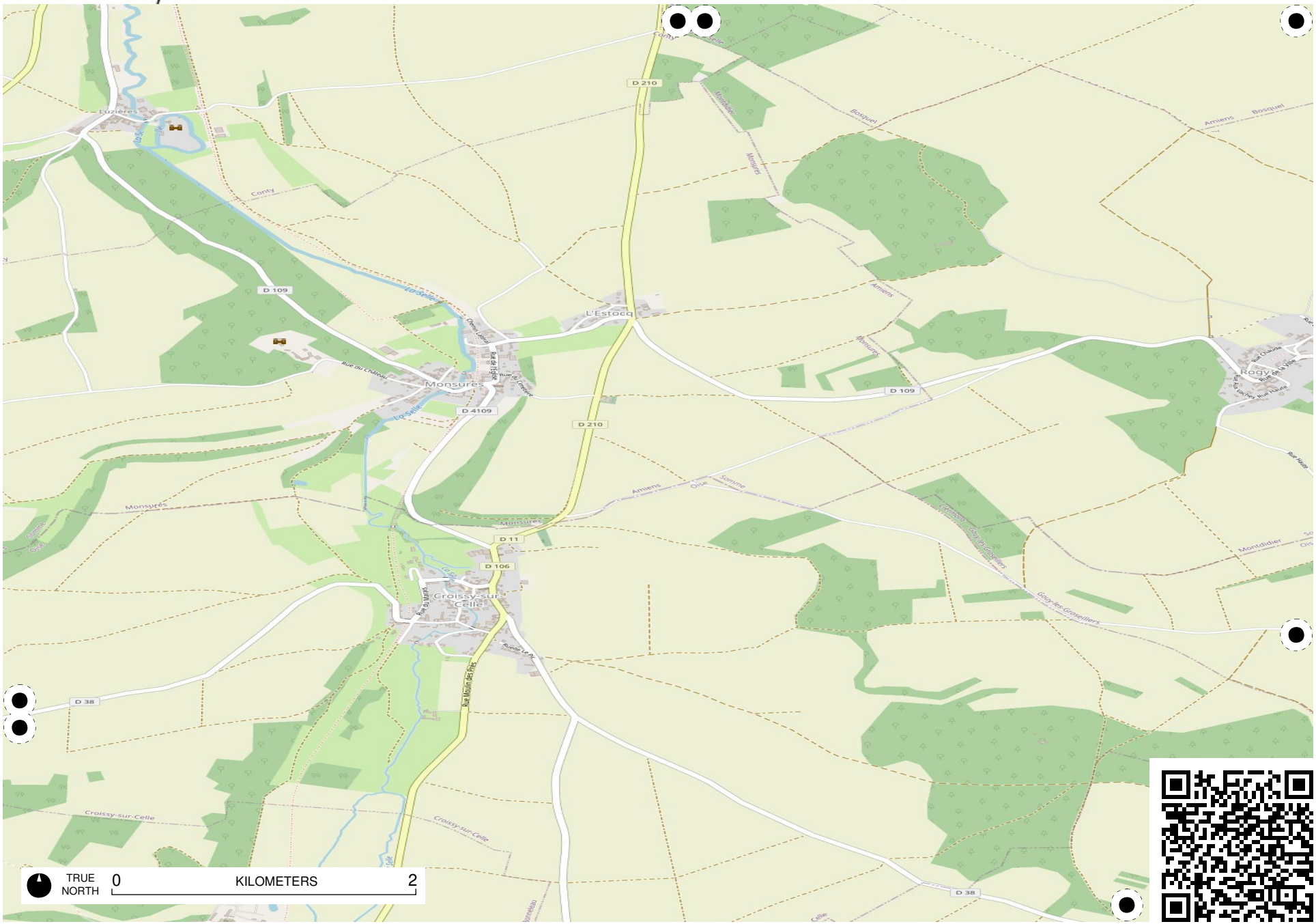

Field Papers

Avenue verte

https://fieldpapers.org/atlases/1p9uevlu/G21

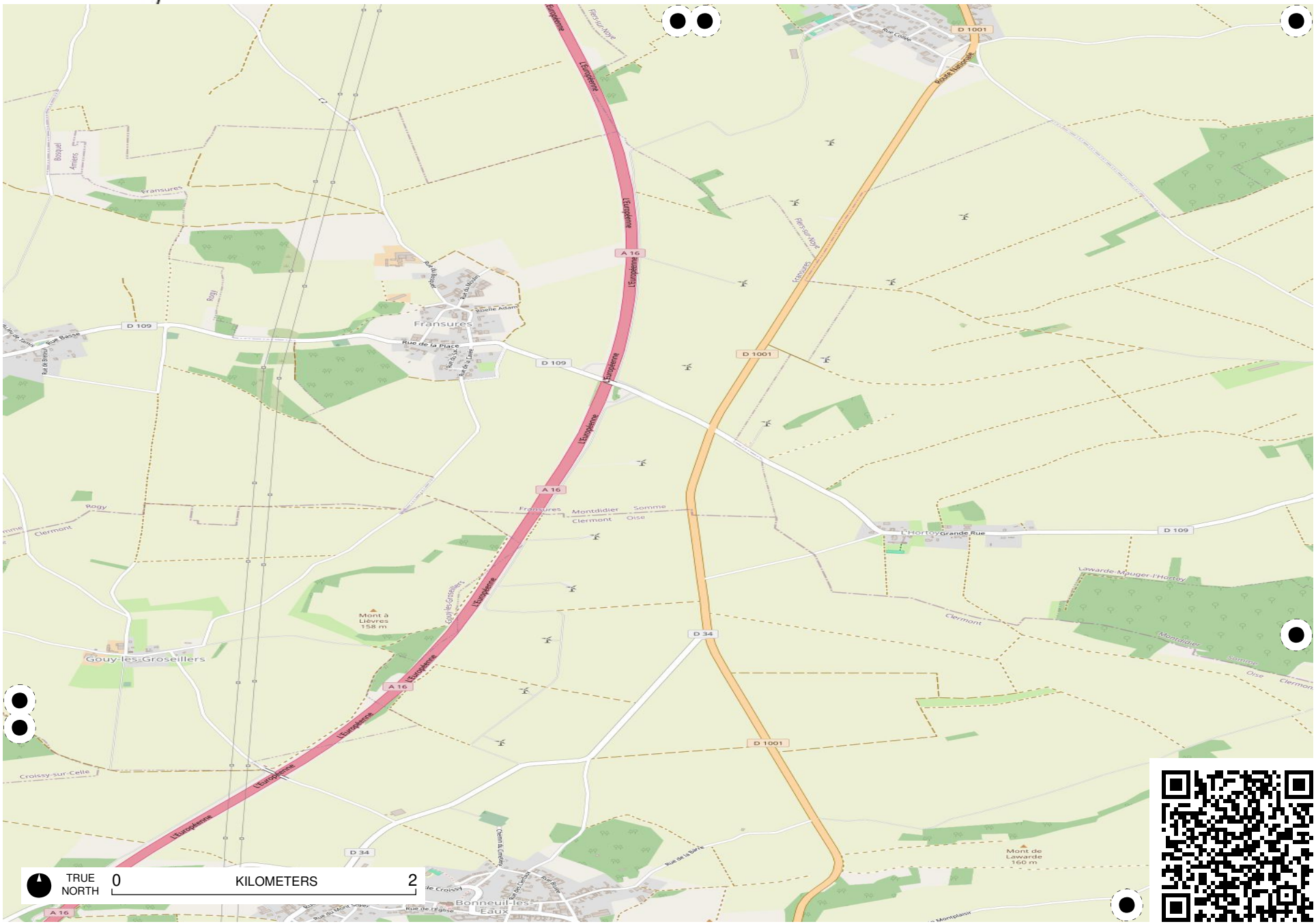

Field Papers

Avenue verte

https://fieldpapers.org/atlases/1p9uevlu/G22

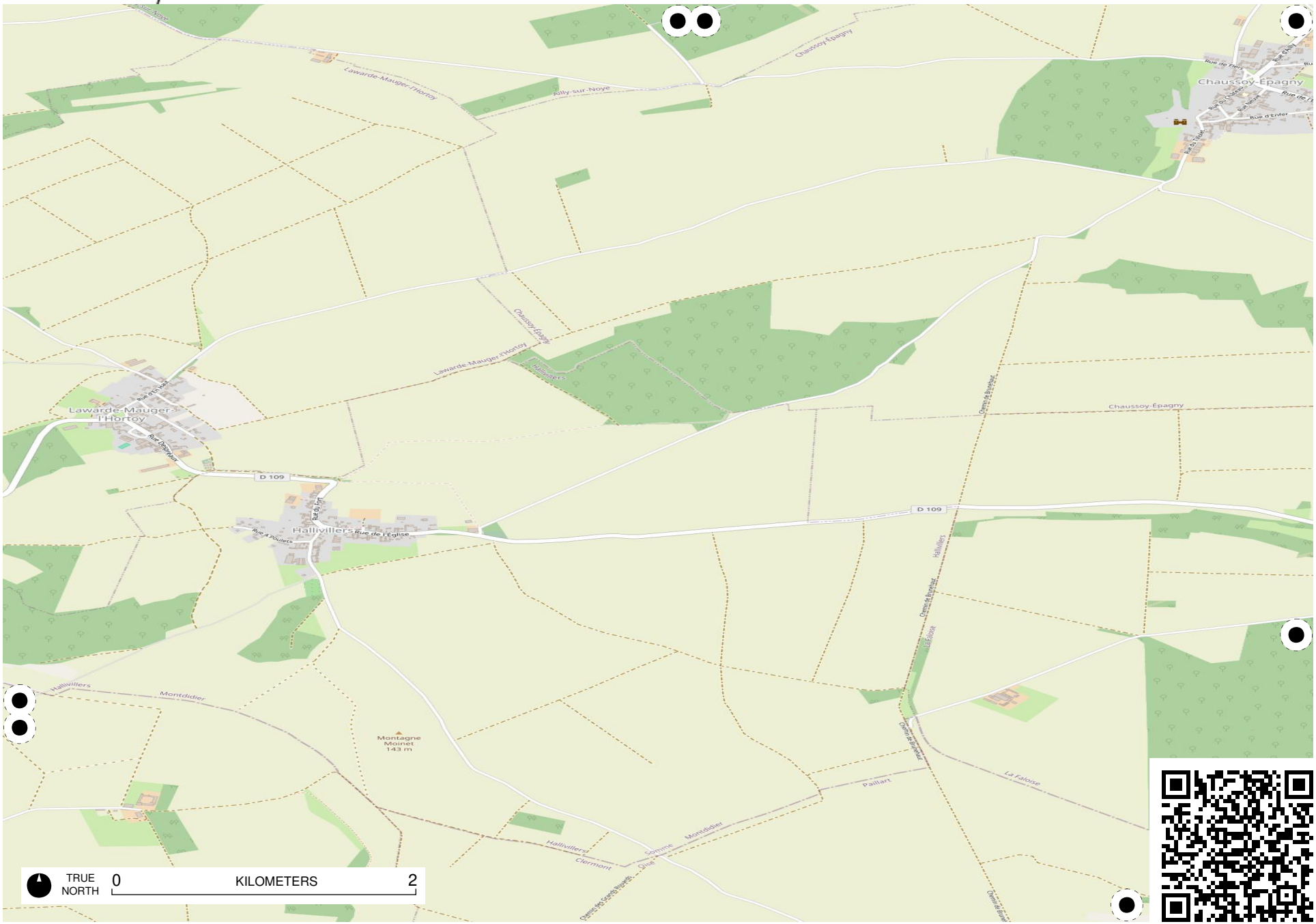

Field Papers

Avenue verte

https://fieldpapers.org/atlases/1p9uevlu/G23

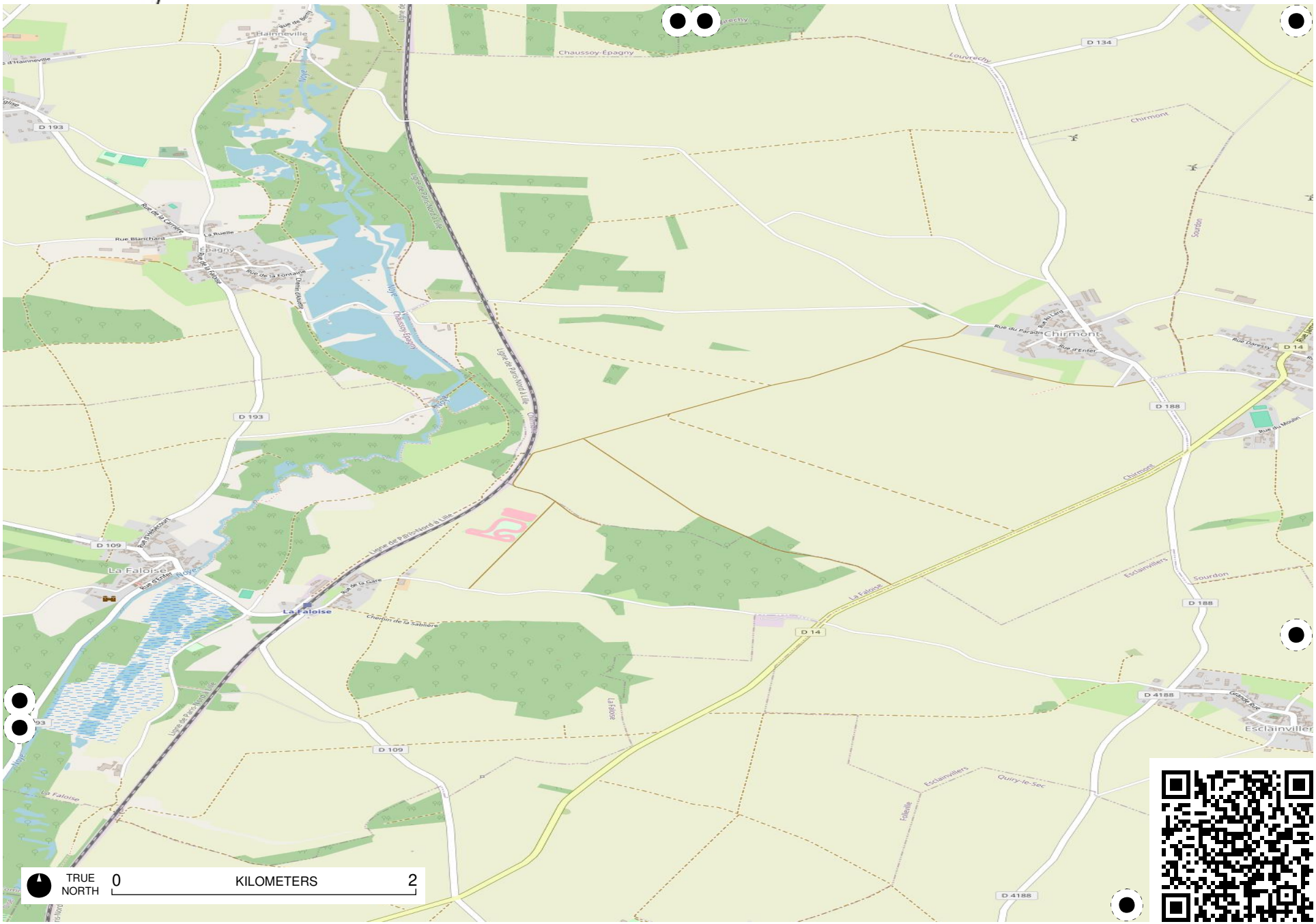

Field Papers

Avenue verte

https://fieldpapers.org/atlases/1p9uevlu/G24

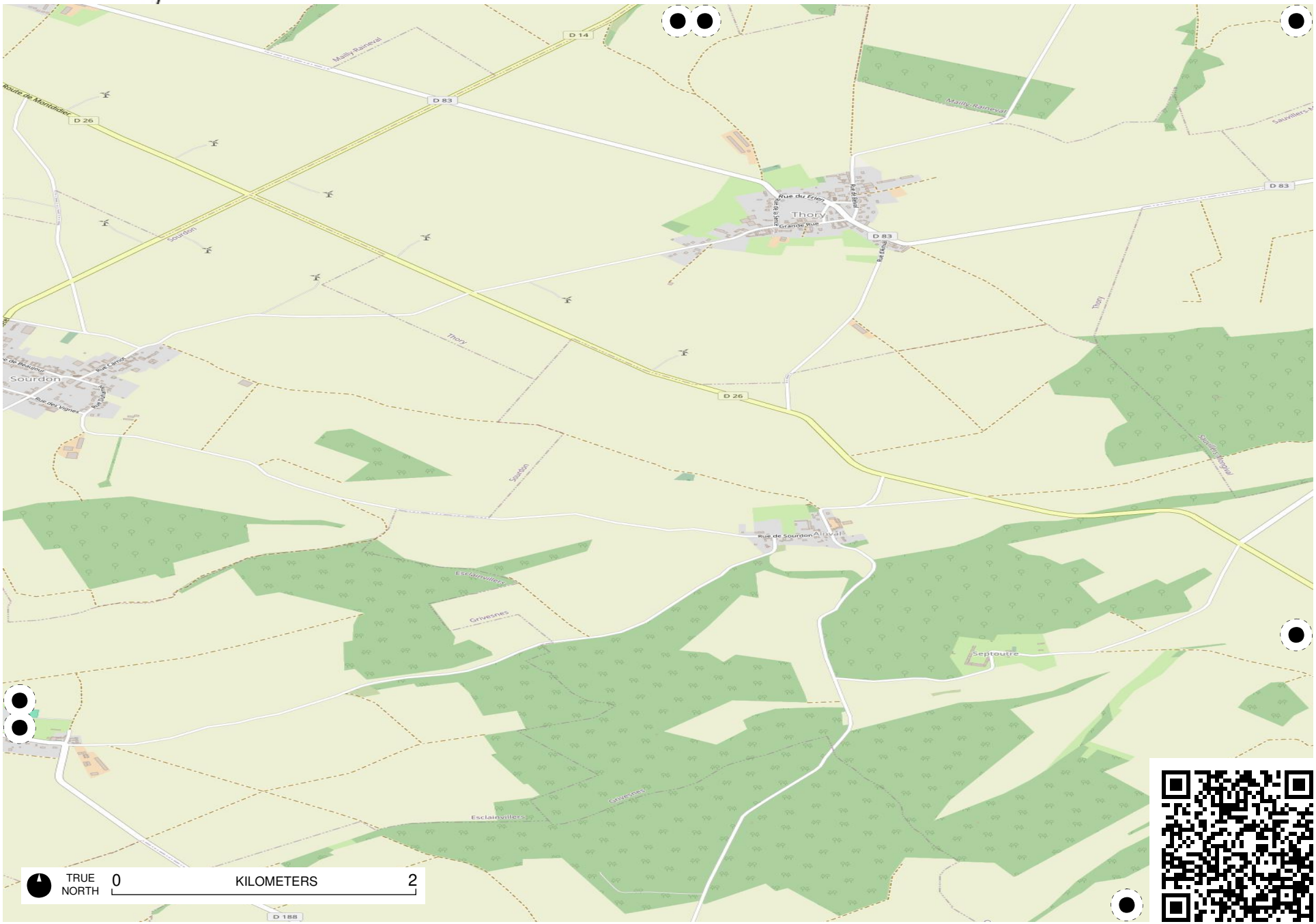

Field Papers

Avenue verte

https://fieldpapers.org/atlases/1p9uevlu/G25

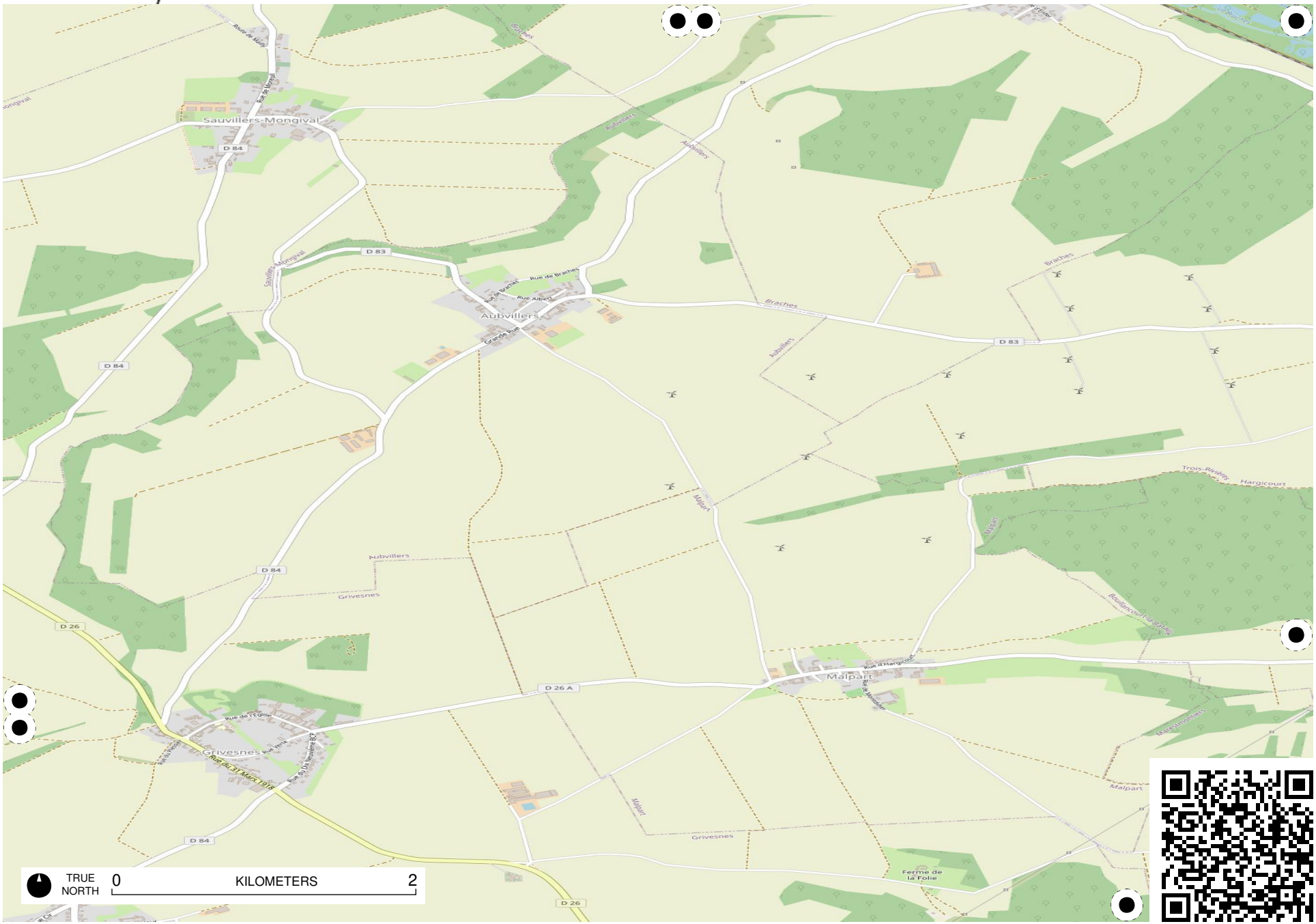

Field Papers

Avenue verte

https://fieldpapers.org/atlases/1p9uevlu/G3

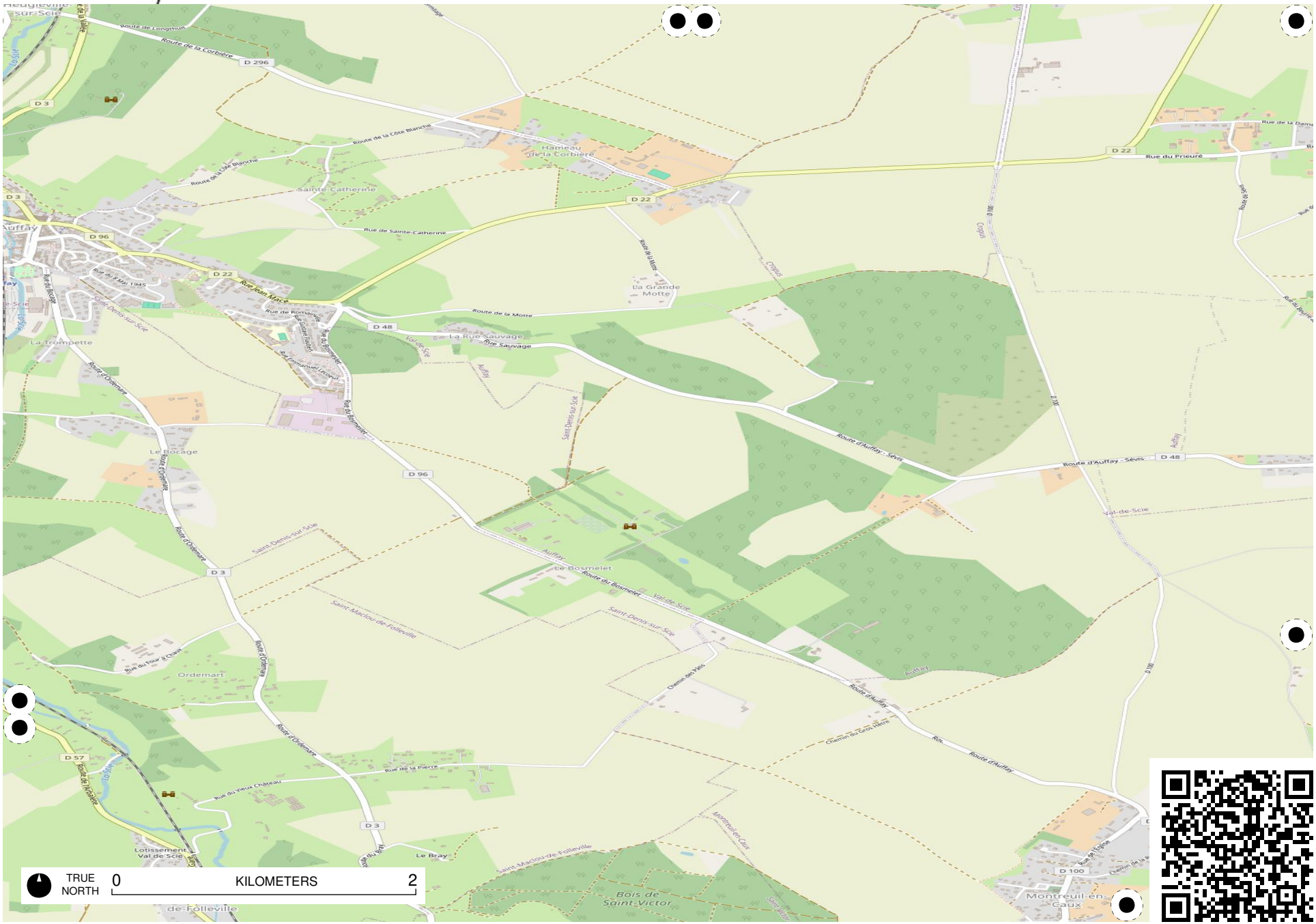

Field Papers

Avenue verte

https://fieldpapers.org/atlases/1p9uevlu/G4

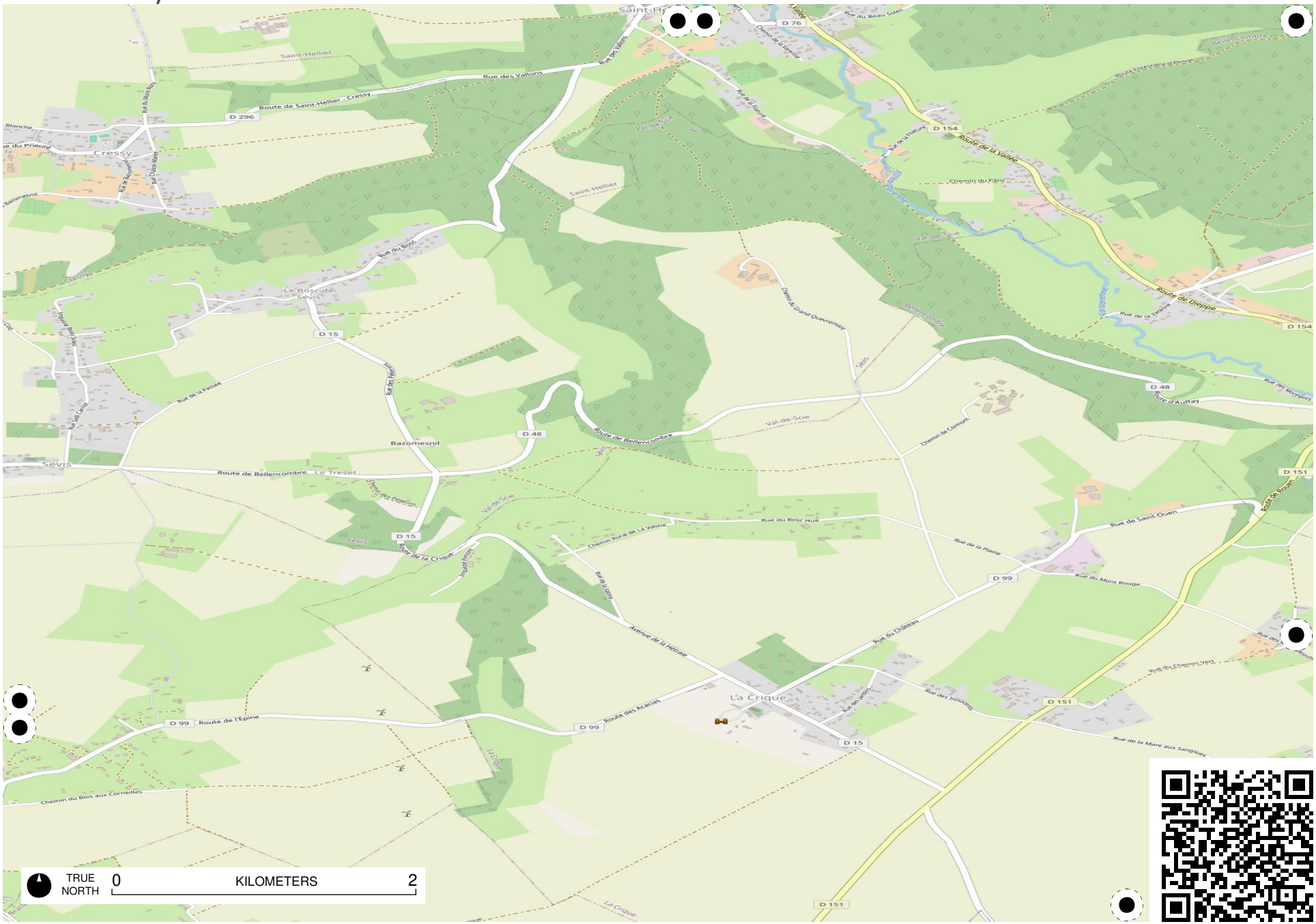
Saint-Hellier
Rue des Vallons
Route de Saint-Hellier - Cressy
D 296
Cressy
Le Bosc de Sévis
Rue du Bosc
D 15
Rue de la Fauvale
Bazomesnil
D 48
Sévis
Route de Bellencombre - Le Treset
Route de Bellencombre
Val-de-Scie
Chemin de Cormont
Rue du Bosc Hue
Chemin Rural de La Vatine
Route de la Crique
Rue de la Plaine
Rue de Saint-Ouen
D 99
Rue du Mont Rouge
Rue du Château
Avenue de la Hêtraie
La Crique
Route des Acacias
Route de l'Épine
Chemin du Bois aux Corneilles
D 151
Rue de la Mare aux Sangsues
Rue du Chemin Vert
Rue des Ormeaux
Route de la Vallée
Route de Dieppe
D 154
Rue d'Auffay
Rue des Morgots
Chemin du Grand Quevreneux
Chemin du Parc
Bellencombre
Rue du Beau Soleil
Rue de la Fauvette
Rue de la Tavenne
Rue du Moulin Neuf
Rue de la Cloche Verte
Rue de la Fontaine
Rue des Hêtres
Rue du Moulin Rouge
Rue de la Vatine
Rue des Jardins
Rue des Ormeaux
Route de Rouen
Chemin des Peupliers
Rue du Bois Cerisy
Rue du Bois Rond
Rue de la Pâture
Rue de la Prairie
Rue de la Fontaine
Rue du Bois Hêtre
Rue de la Vallée
Rue du Bois Rond
Rue du Bois Cerisy
Rue de la Fontaine
Rue de la Prairie
Rue de la Pâture

Field Papers

Avenue verte

https://fieldpapers.org/atlases/1p9uevlu/G5

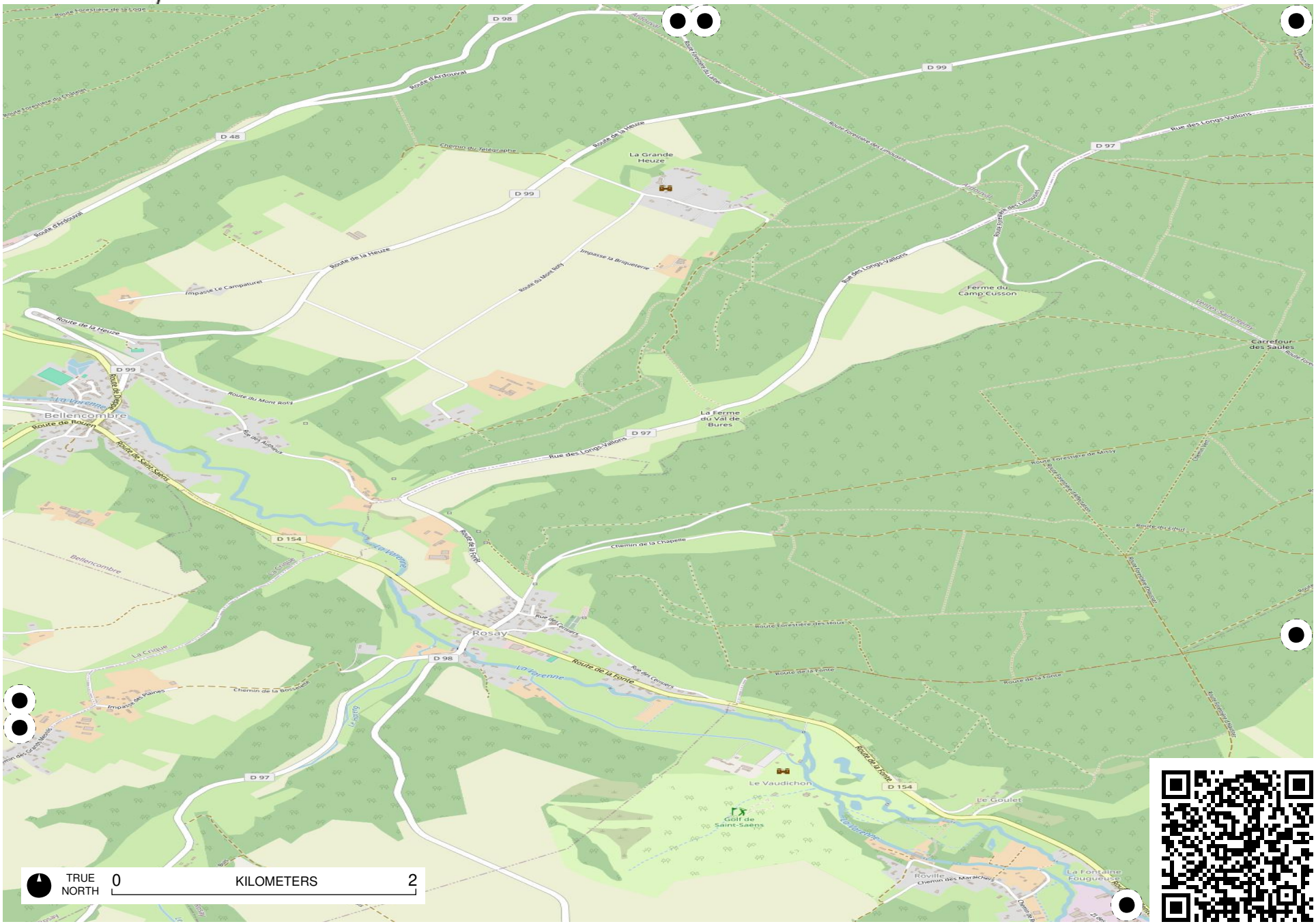

Field Papers

Avenue verte

https://fieldpapers.org/atlases/1p9uevlu/G6

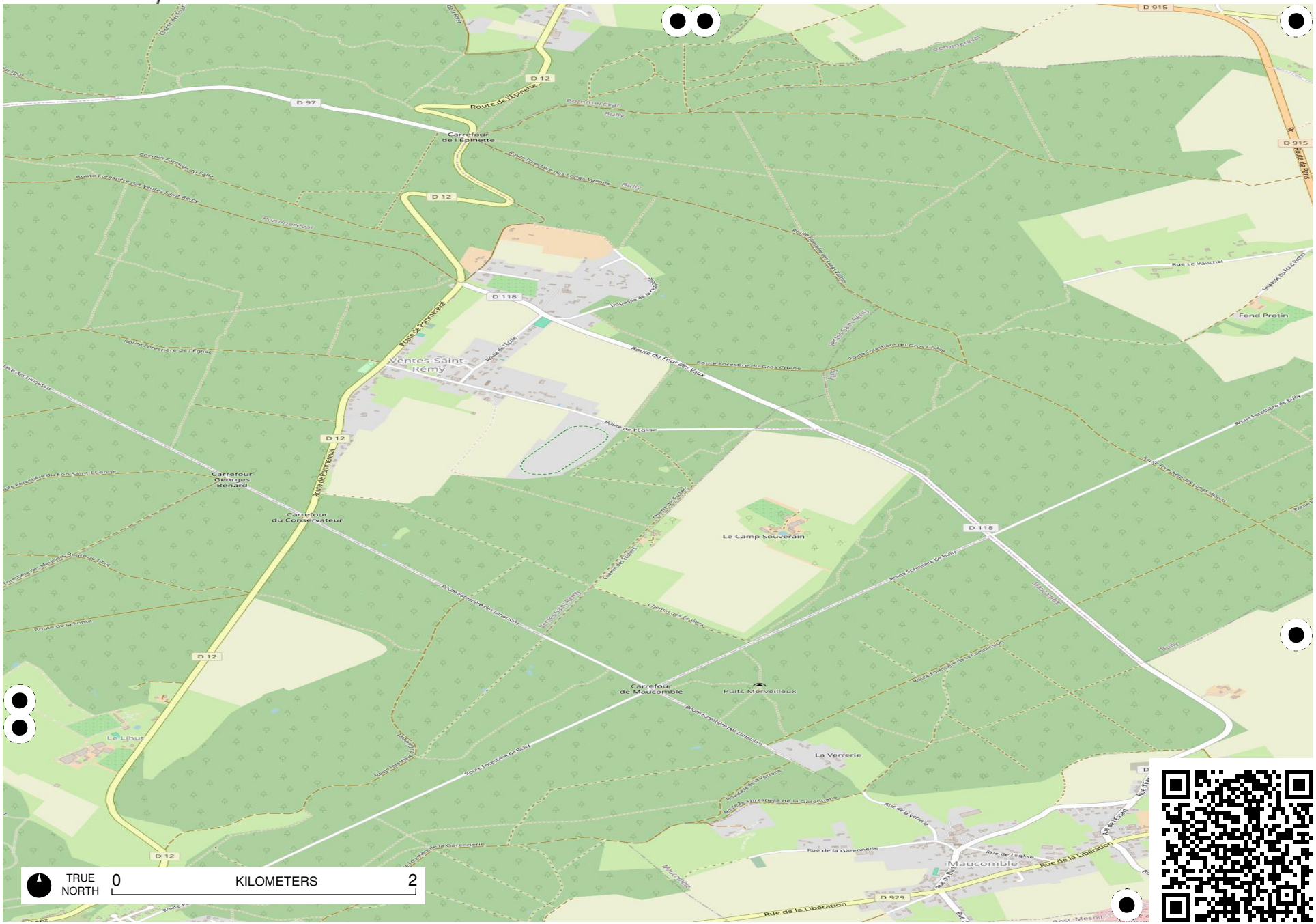

Field Papers

Avenue verte

https://fieldpapers.org/atlases/1p9uevlu/G7

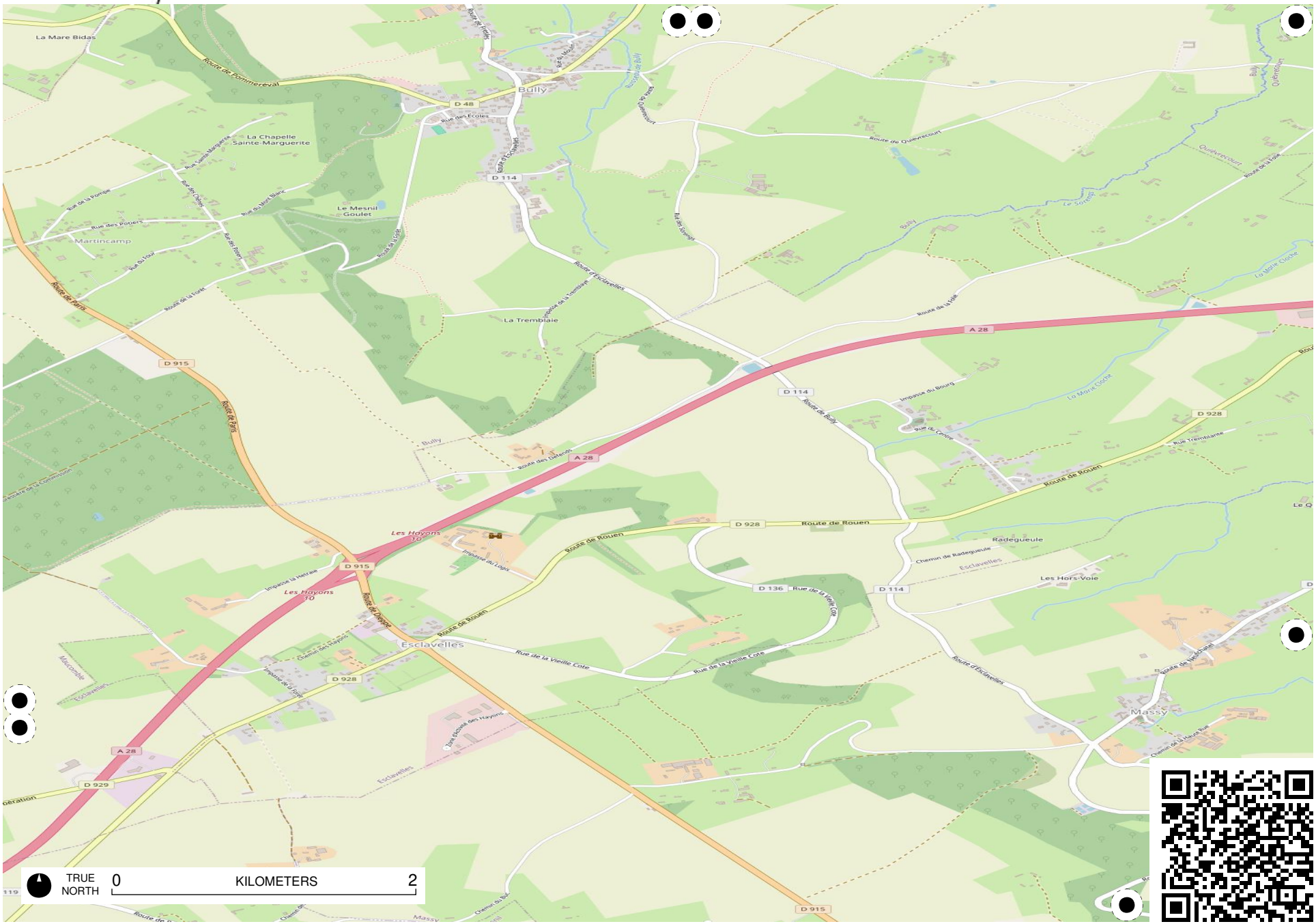

TRUE NORTH

0 KILOMETERS 2

Field Papers

Avenue verte

https://fieldpapers.org/atlases/1p9uevlu/G8

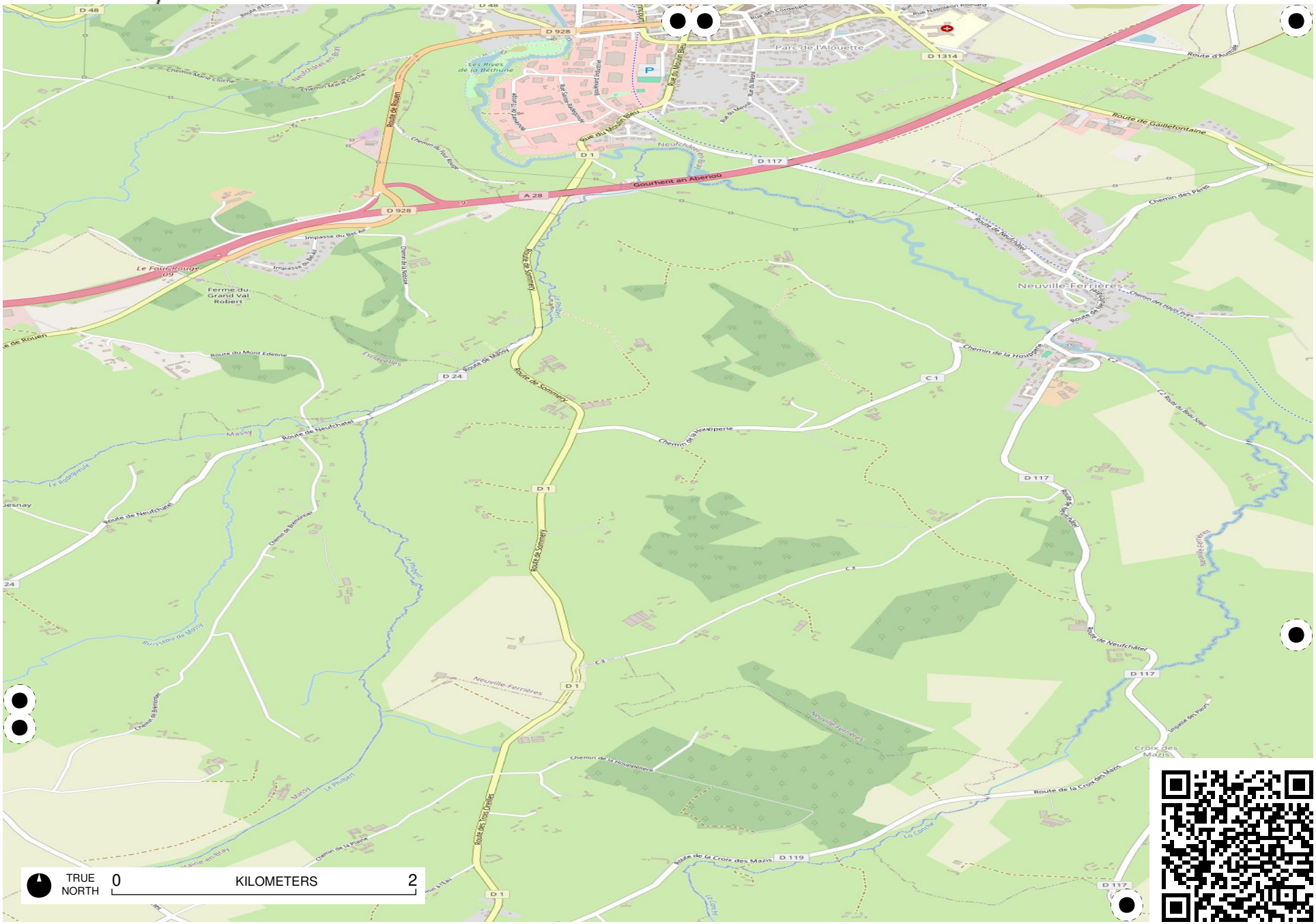

Field Papers

Avenue verte

https://fieldpapers.org/atlases/1p9uevlu/G9

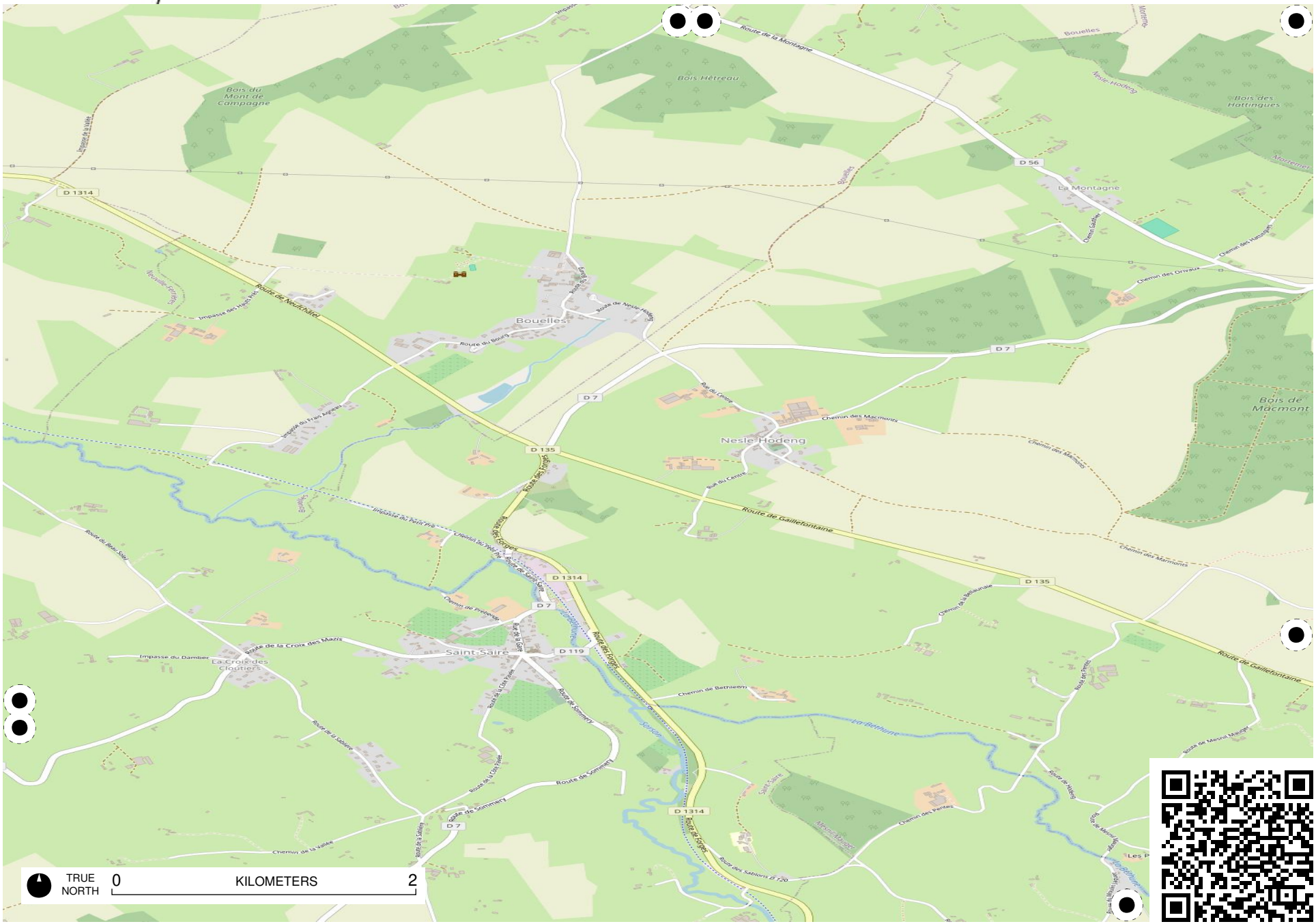

Field Papers

Avenue verte

https://fieldpapers.org/atlases/1p9uevlu/H1

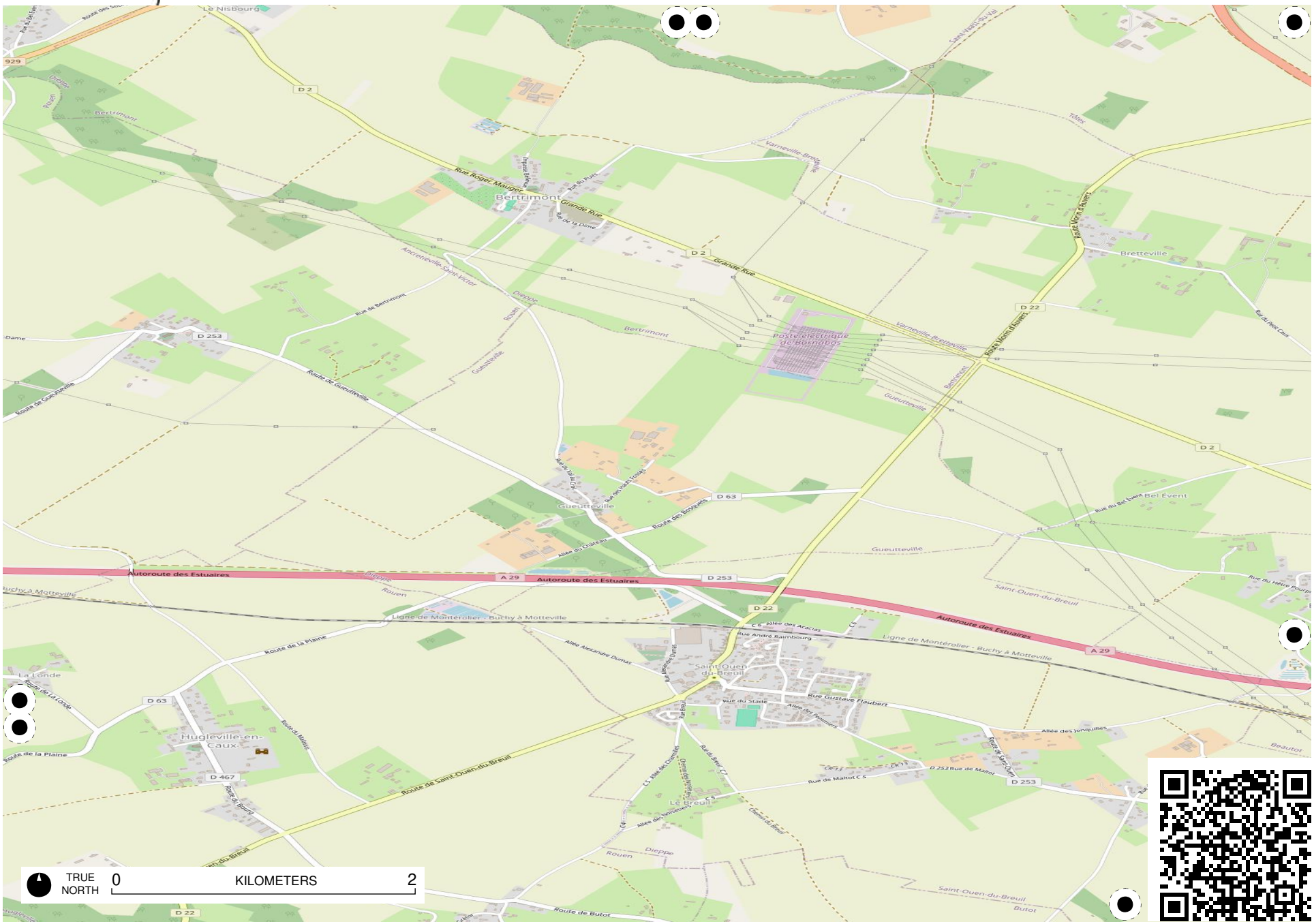

Field Papers

Avenue verte

https://fieldpapers.org/atlases/1p9uevlu/H10

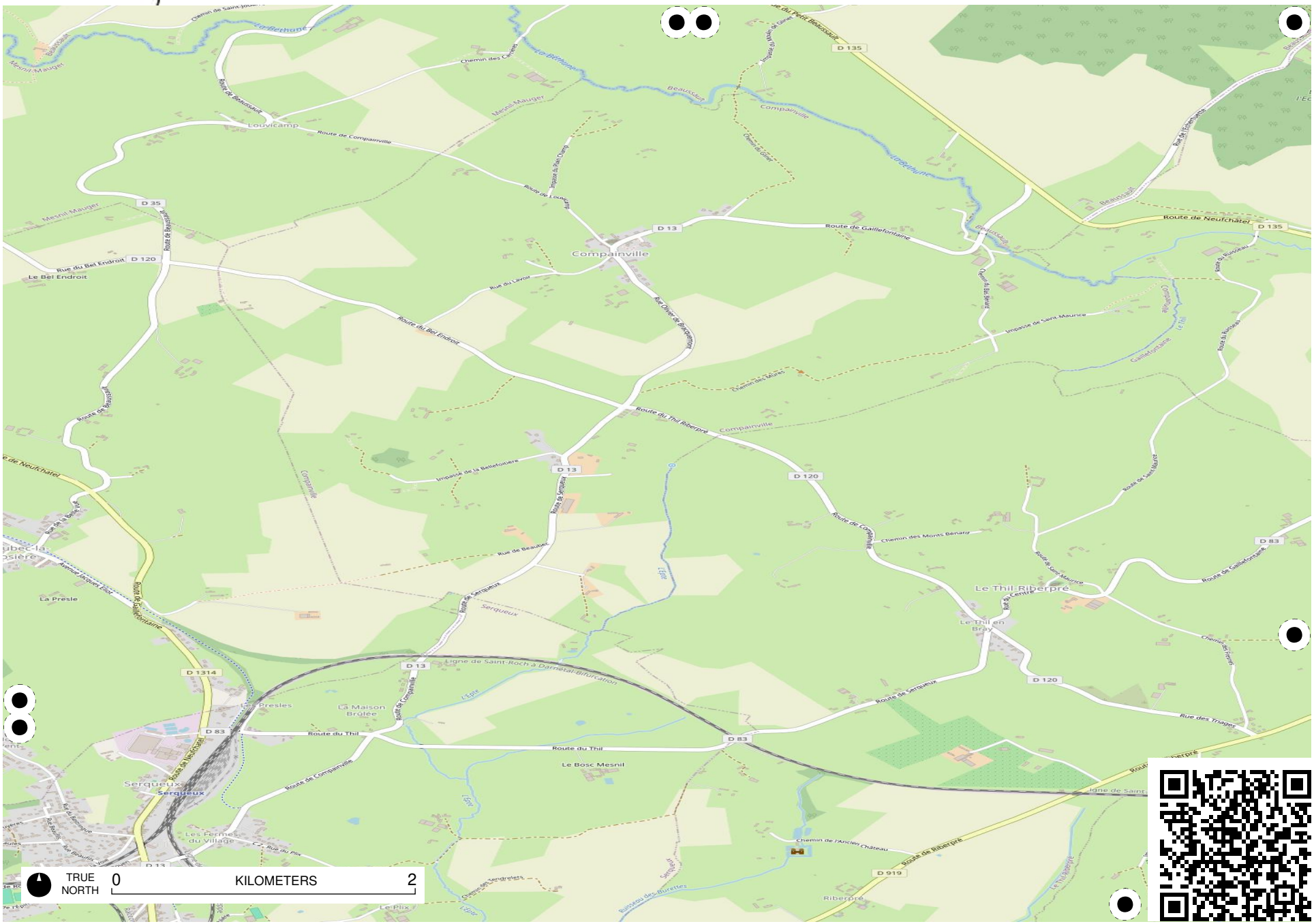

Field Papers

Avenue verte

https://fieldpapers.org/atlases/1p9uevlu/H11

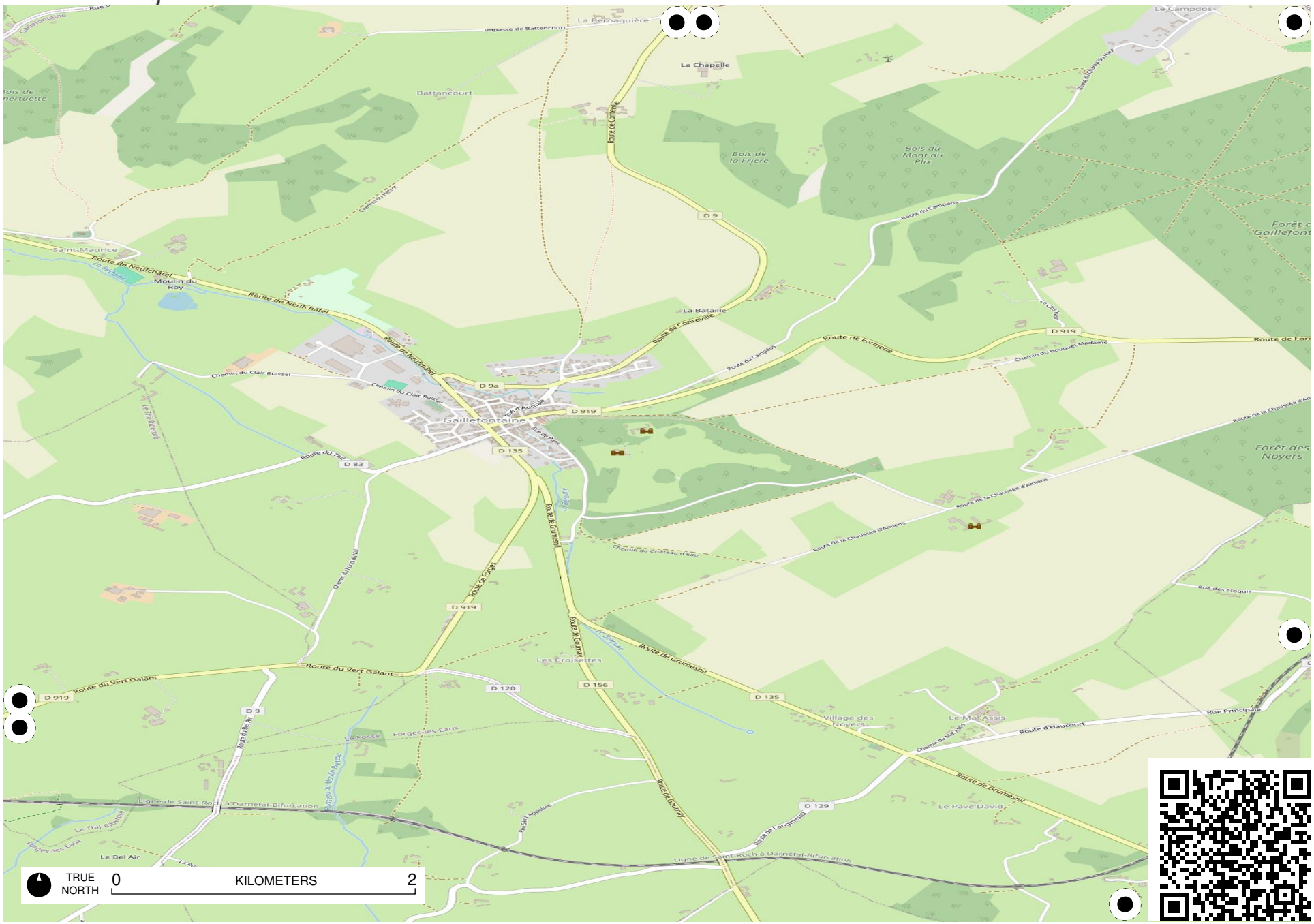

Field Papers

Avenue verte

https://fieldpapers.org/atlases/1p9uevlu/H12

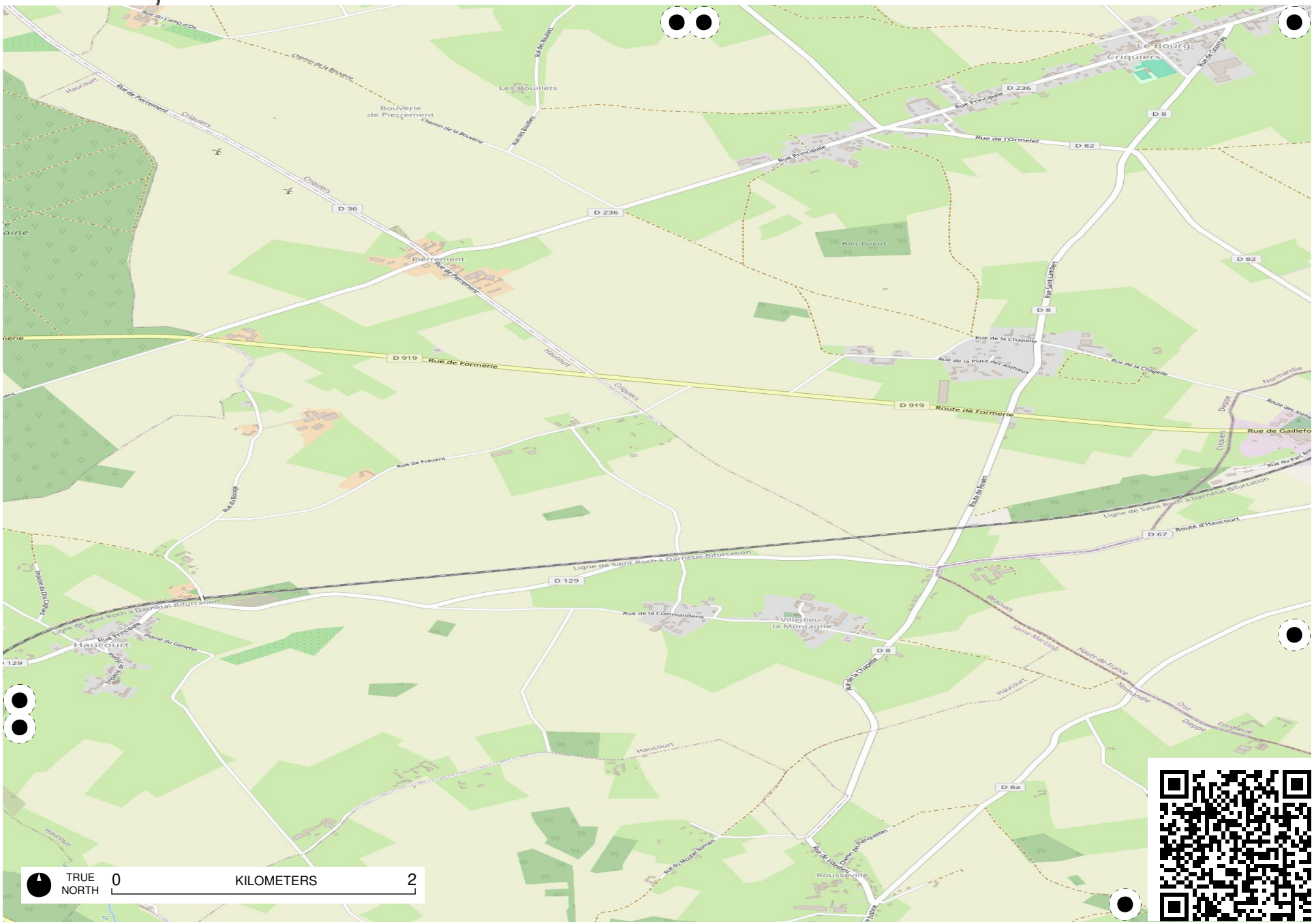

Field Papers

Avenue verte

https://fieldpapers.org/atlases/1p9uevlu/H13

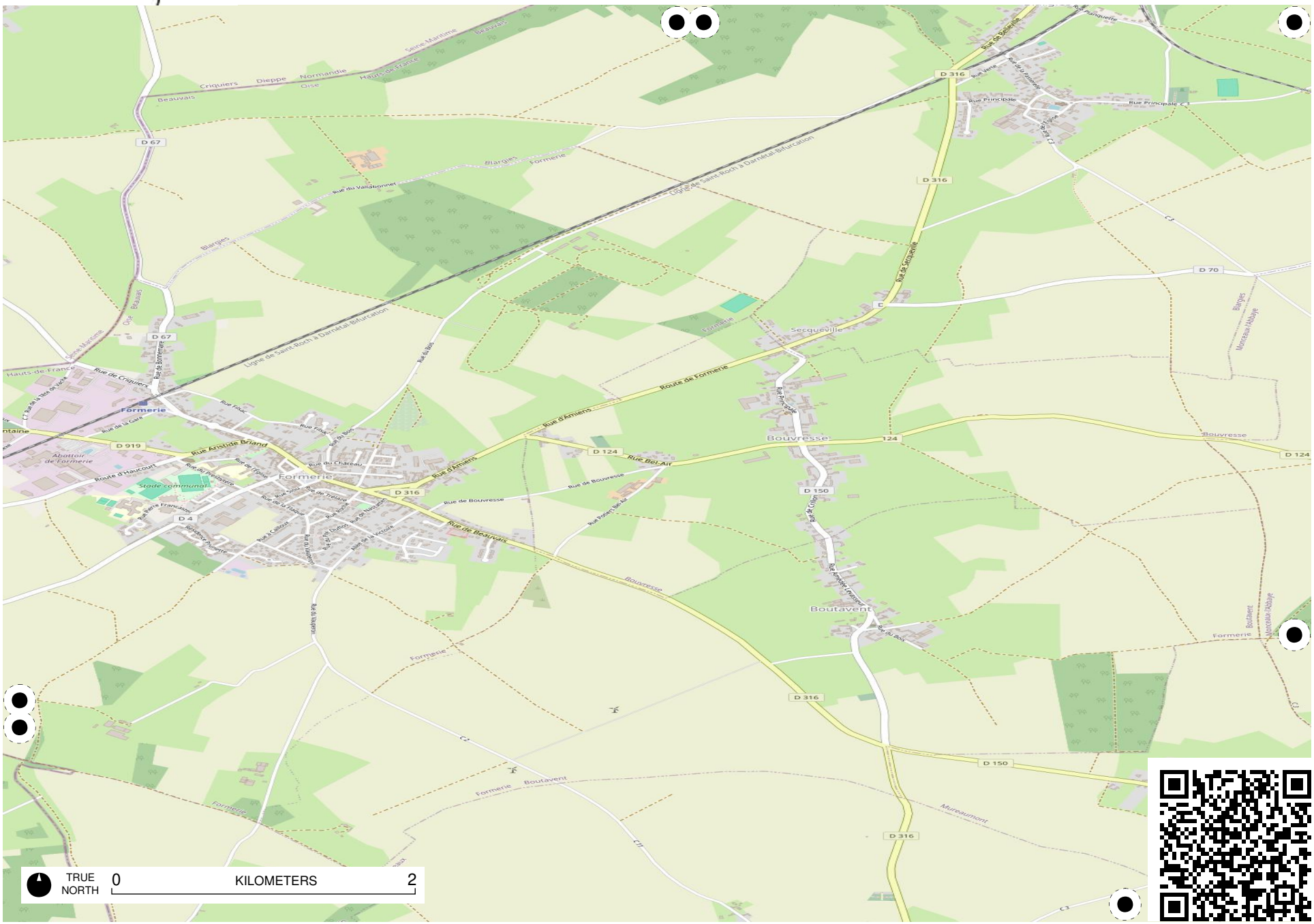

Field Papers

Avenue verte

https://fieldpapers.org/atlases/1p9uevlu/H14

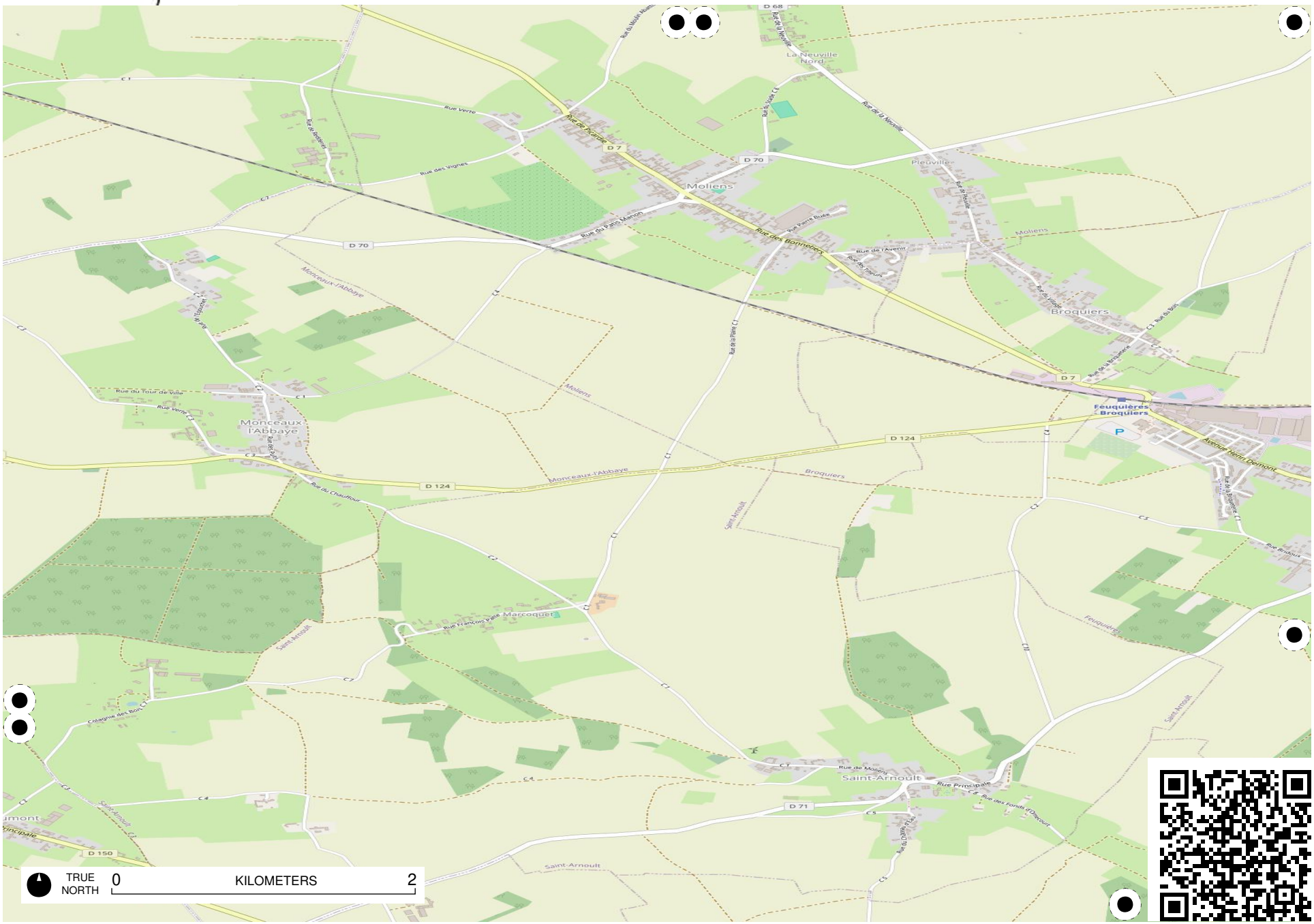

Field Papers

Avenue verte

https://fieldpapers.org/atlases/1p9uevlu/H15

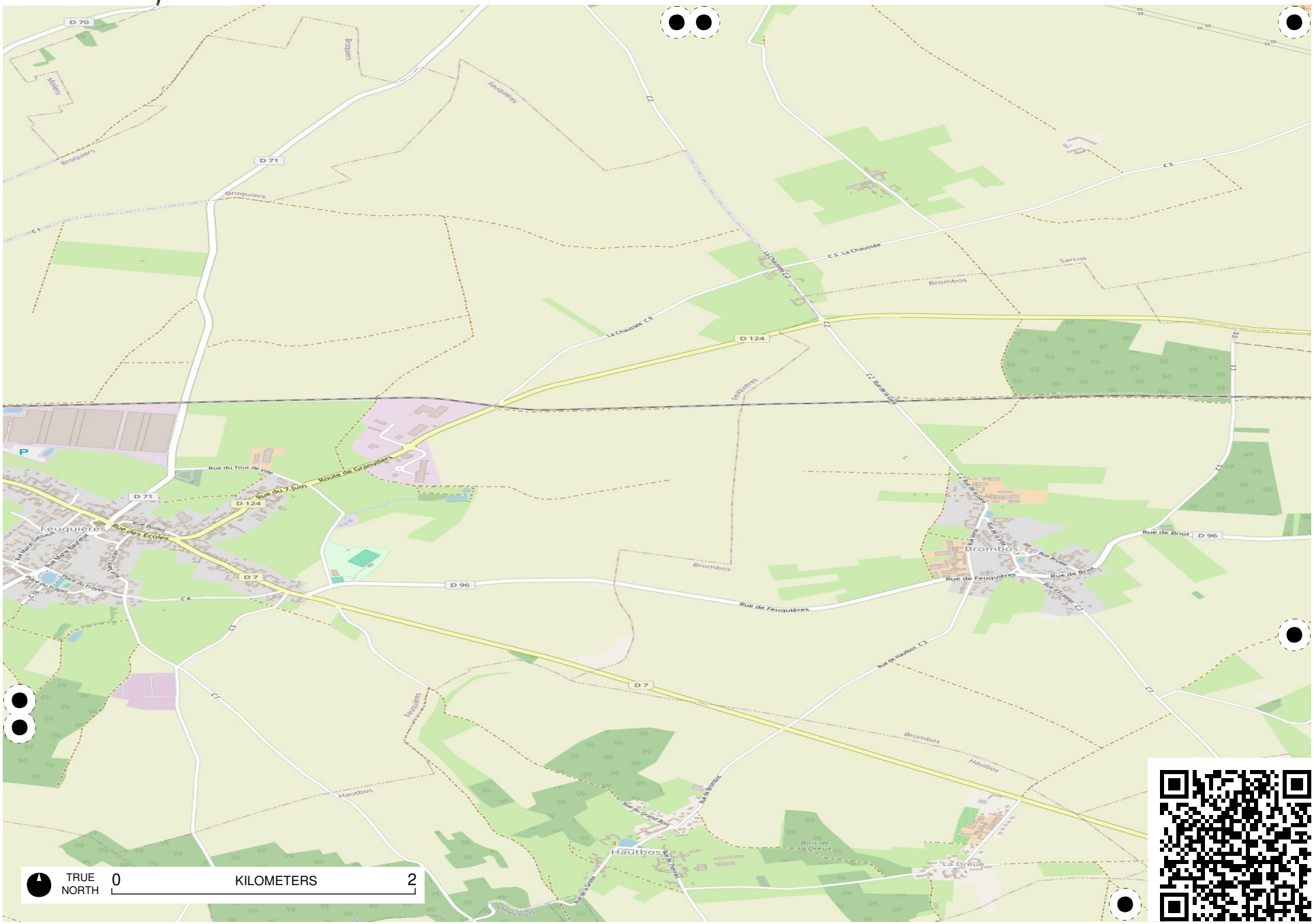

Field Papers

Avenue verte

https://fieldpapers.org/atlases/1p9uevlu/H16

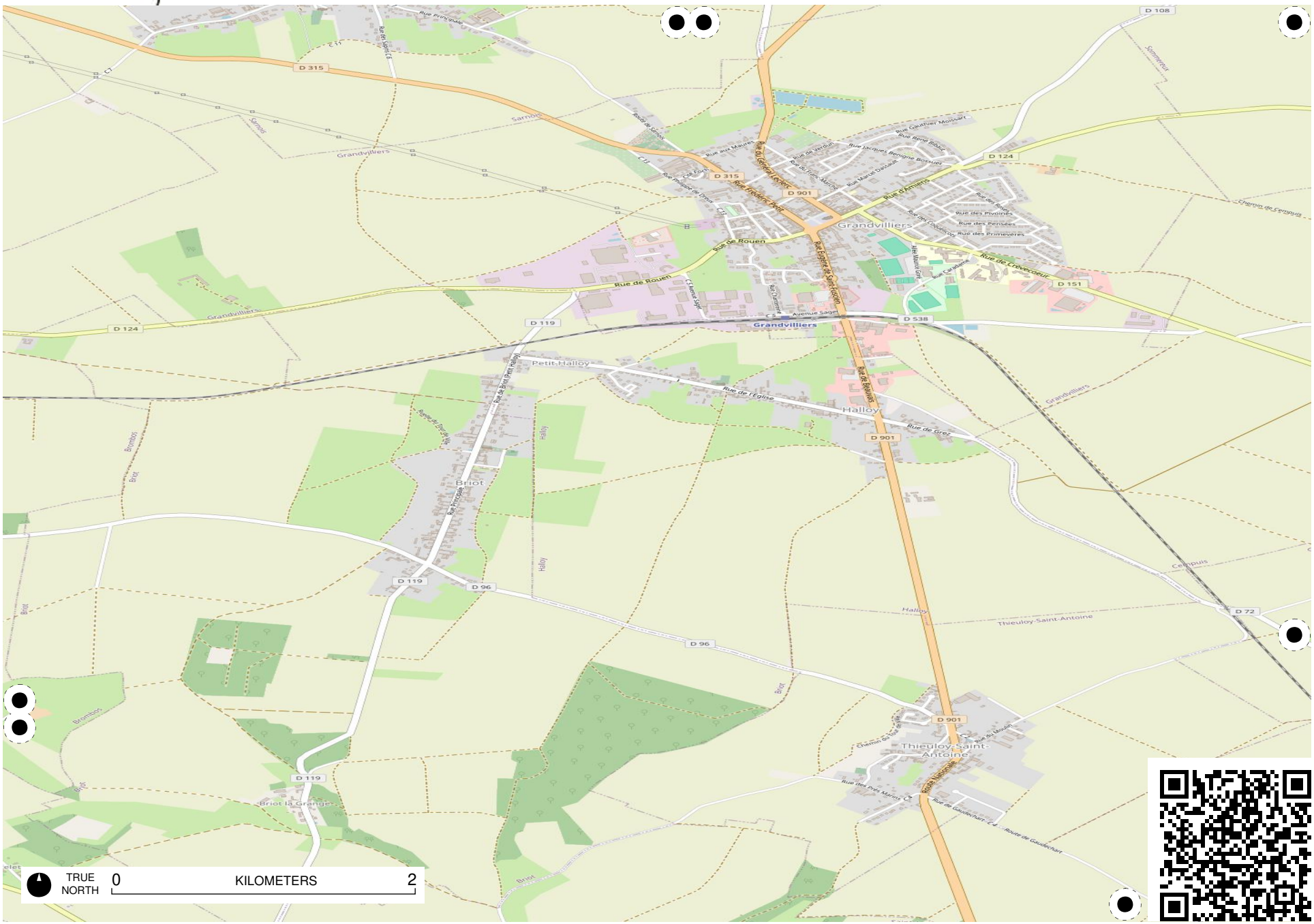

Field Papers

Avenue verte

https://fieldpapers.org/atlases/1p9uevlu/H17

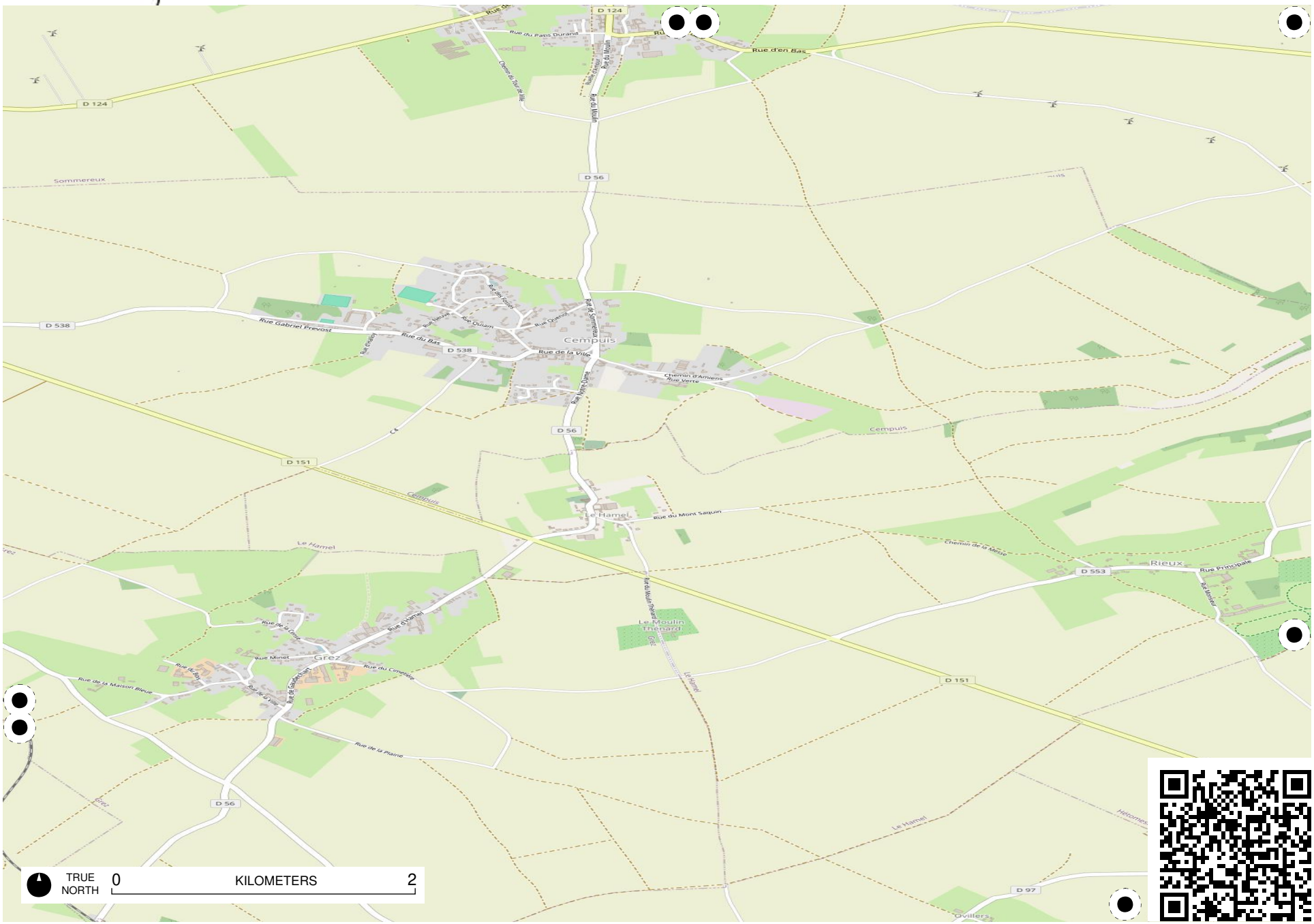

Field Papers

Avenue verte

https://fieldpapers.org/atlases/1p9uevlu/H18

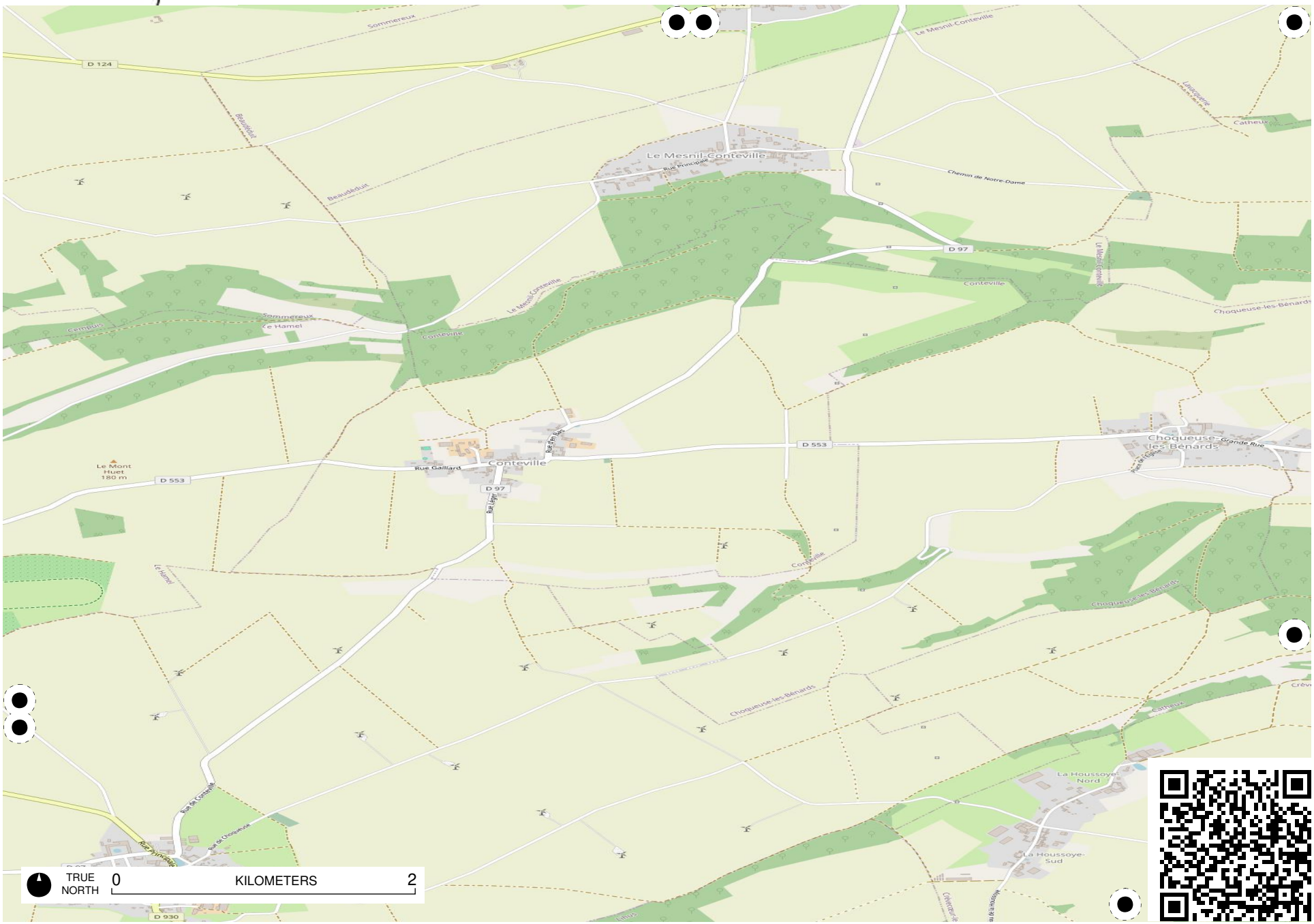

Field Papers

Avenue verte

https://fieldpapers.org/atlases/1p9uevlu/H19

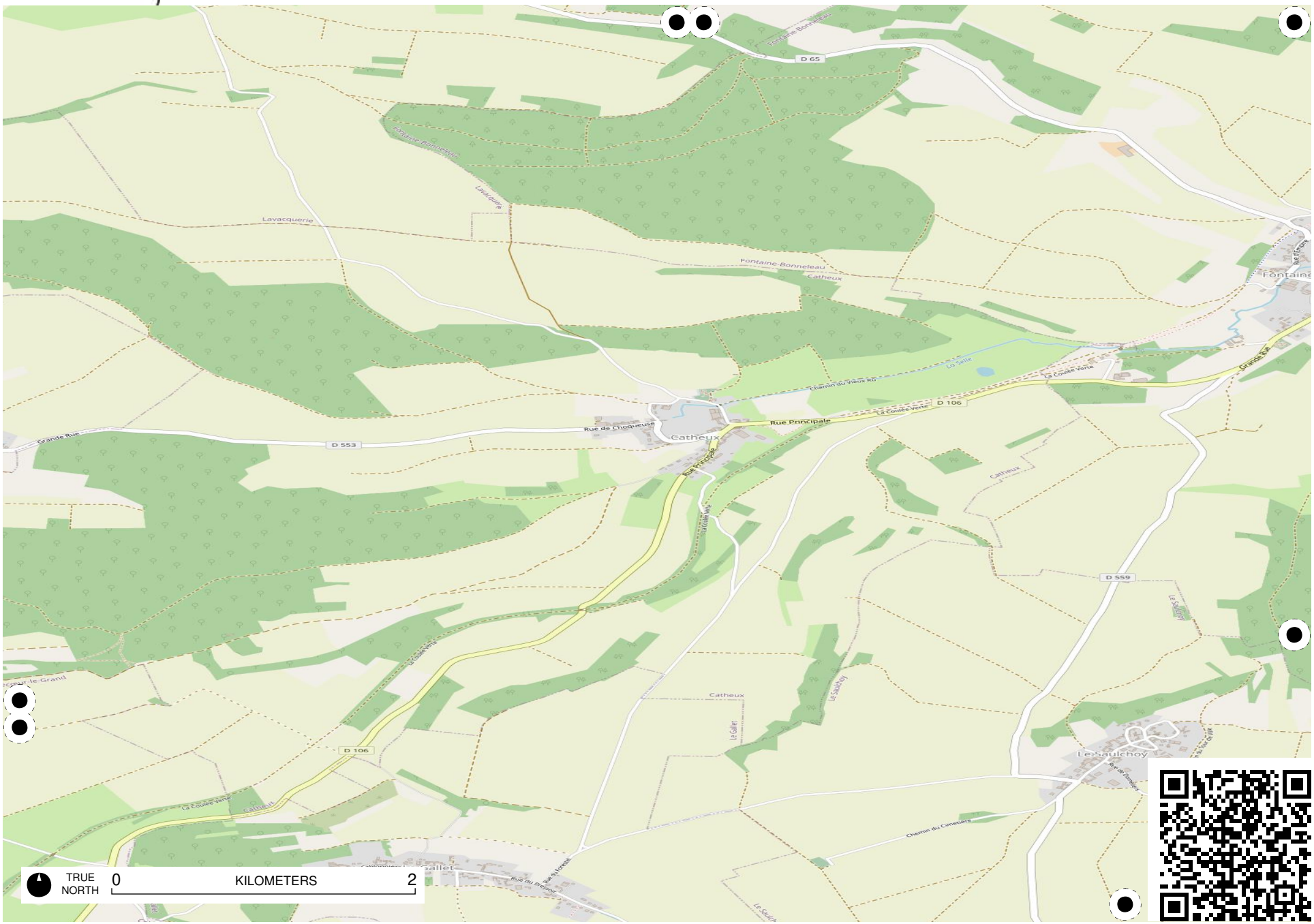

Field Papers

Avenue verte

https://fieldpapers.org/atlases/1p9uevlu/H2

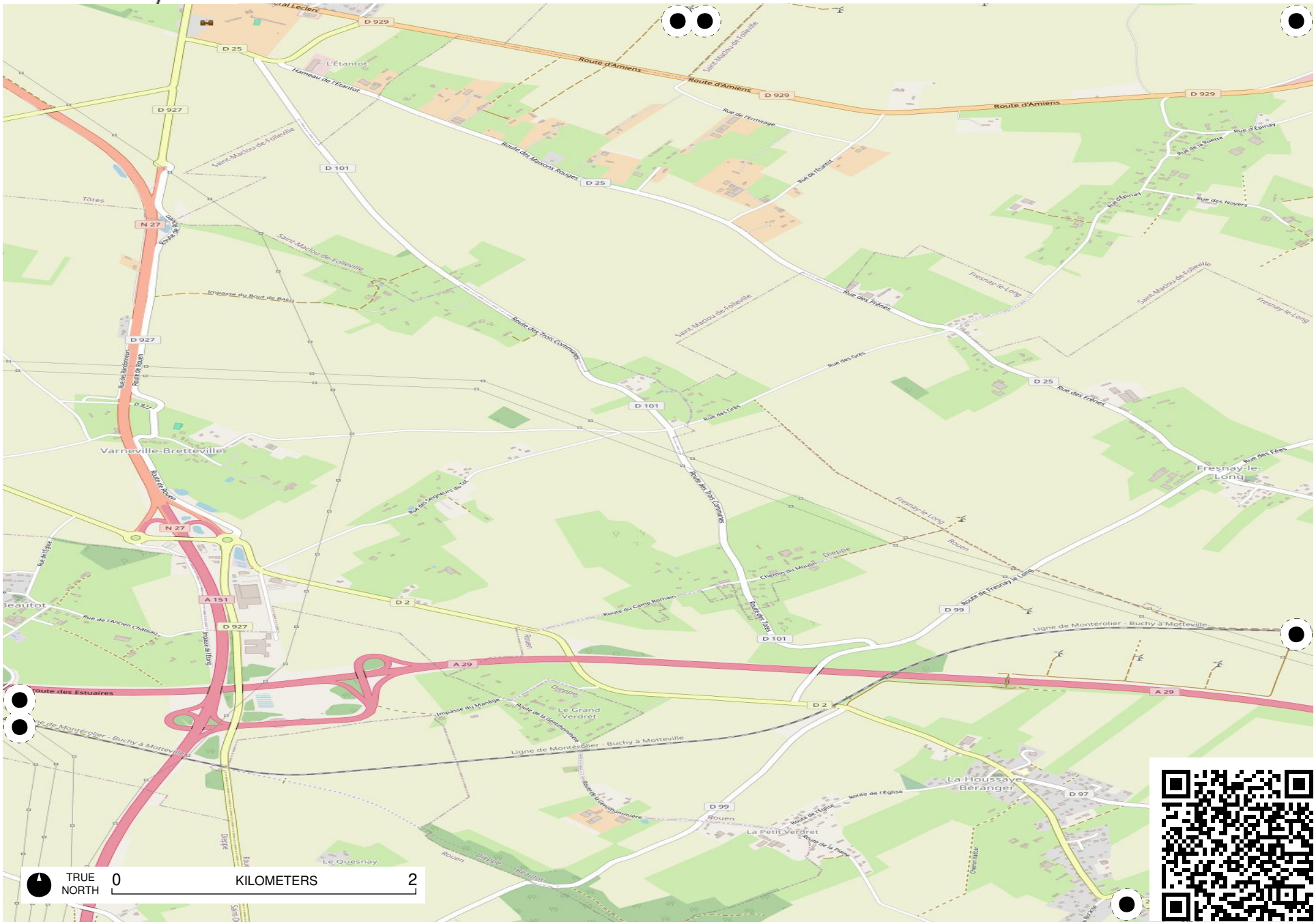

Field Papers

Avenue verte

https://fieldpapers.org/atlases/1p9uevlu/H20

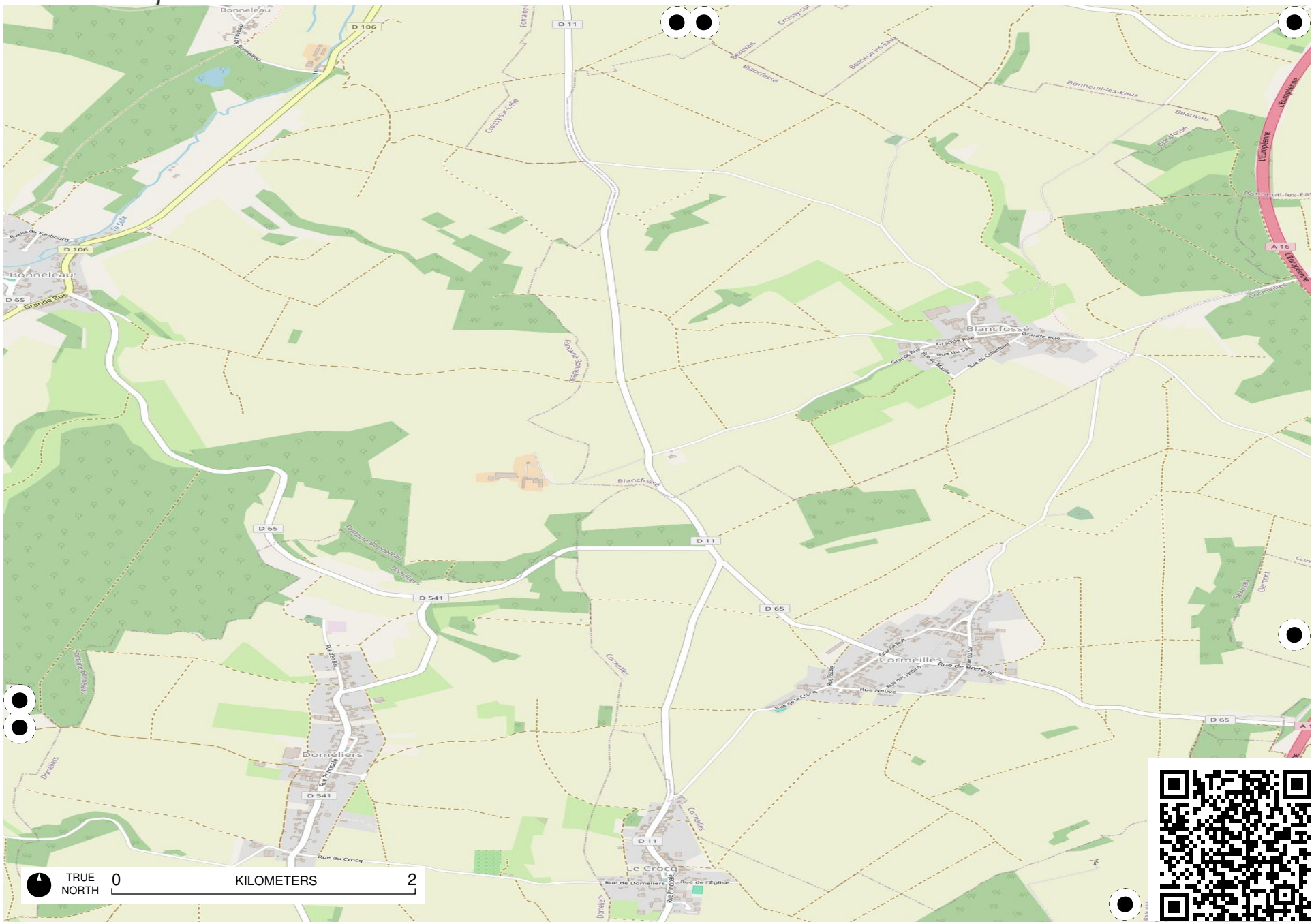

Field Papers

Avenue verte

https://fieldpapers.org/atlases/1p9uevlu/H21

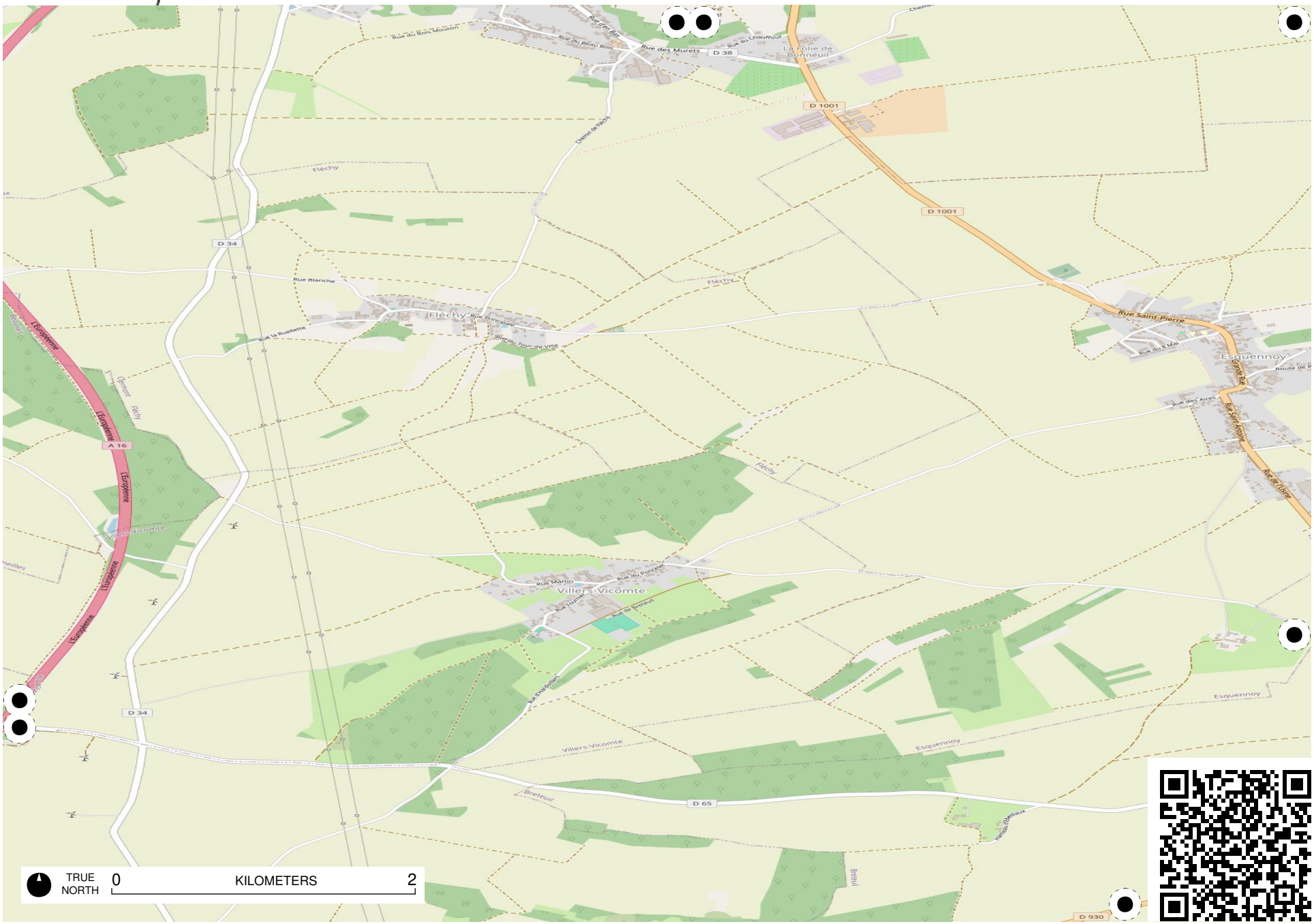

Field Papers

Avenue verte

https://fieldpapers.org/atlases/1p9uevlu/H22

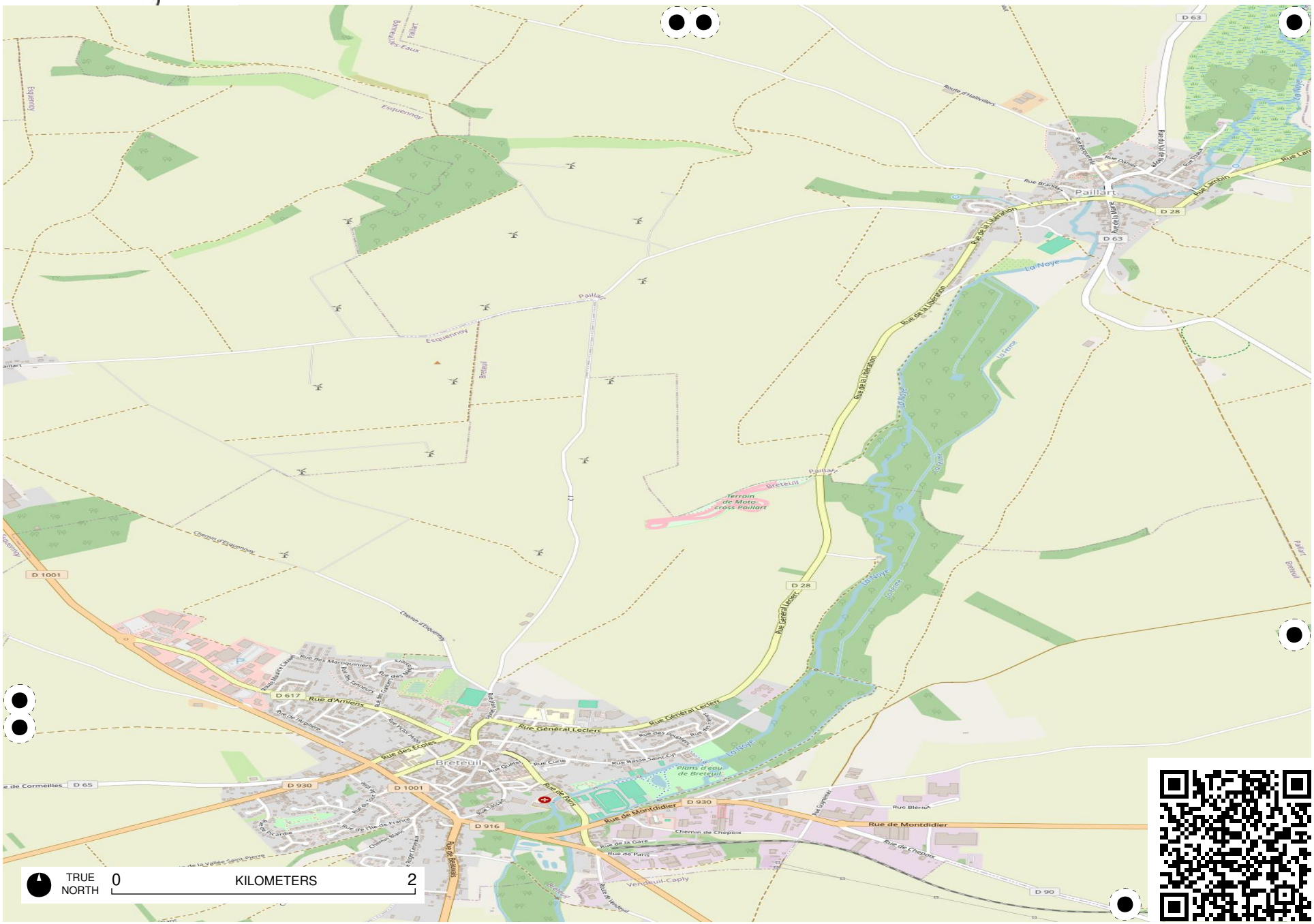

Field Papers

Avenue verte

https://fieldpapers.org/atlases/1p9uevlu/H23

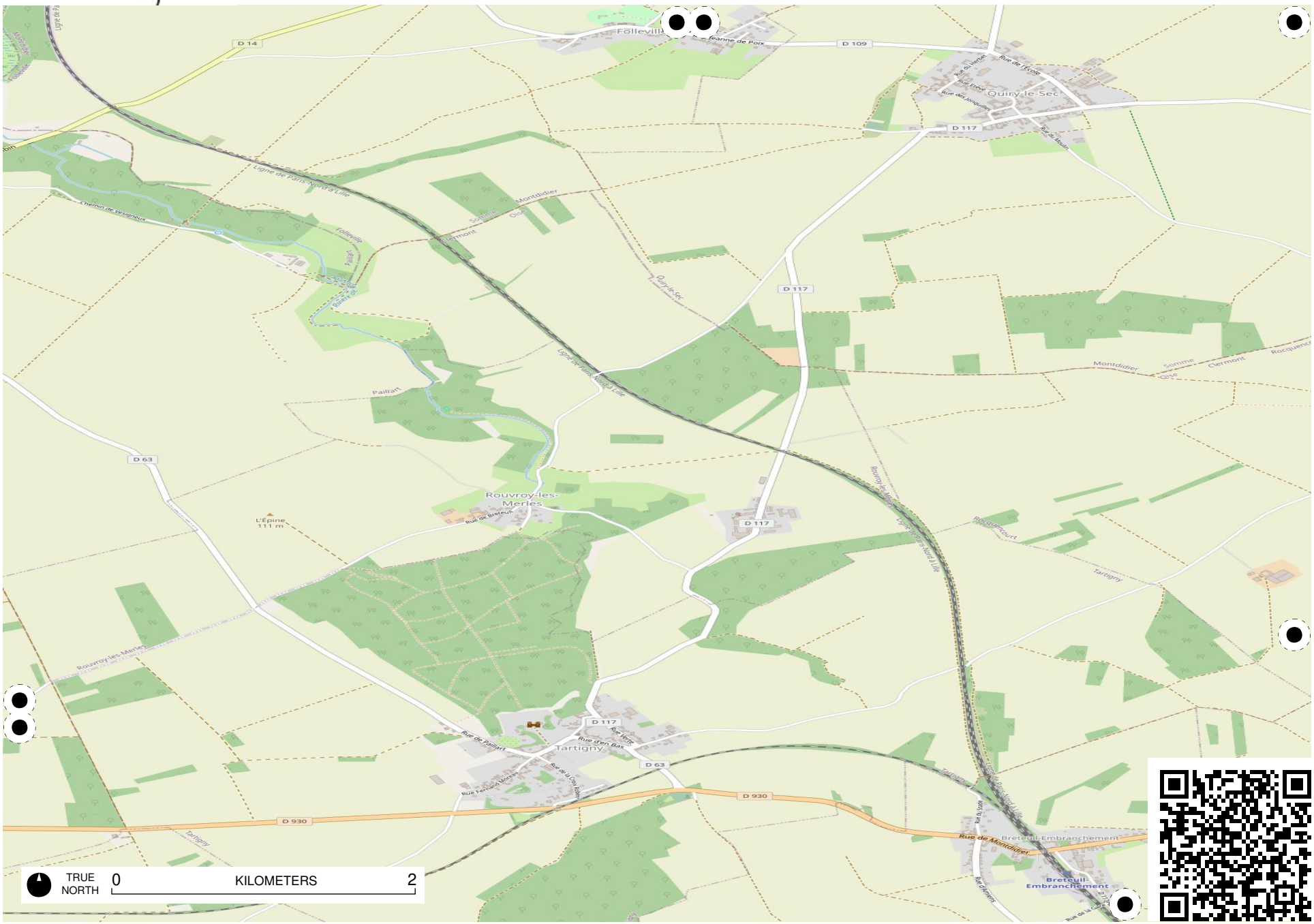

Field Papers

Avenue verte

https://fieldpapers.org/atlases/1p9uevlu/H24

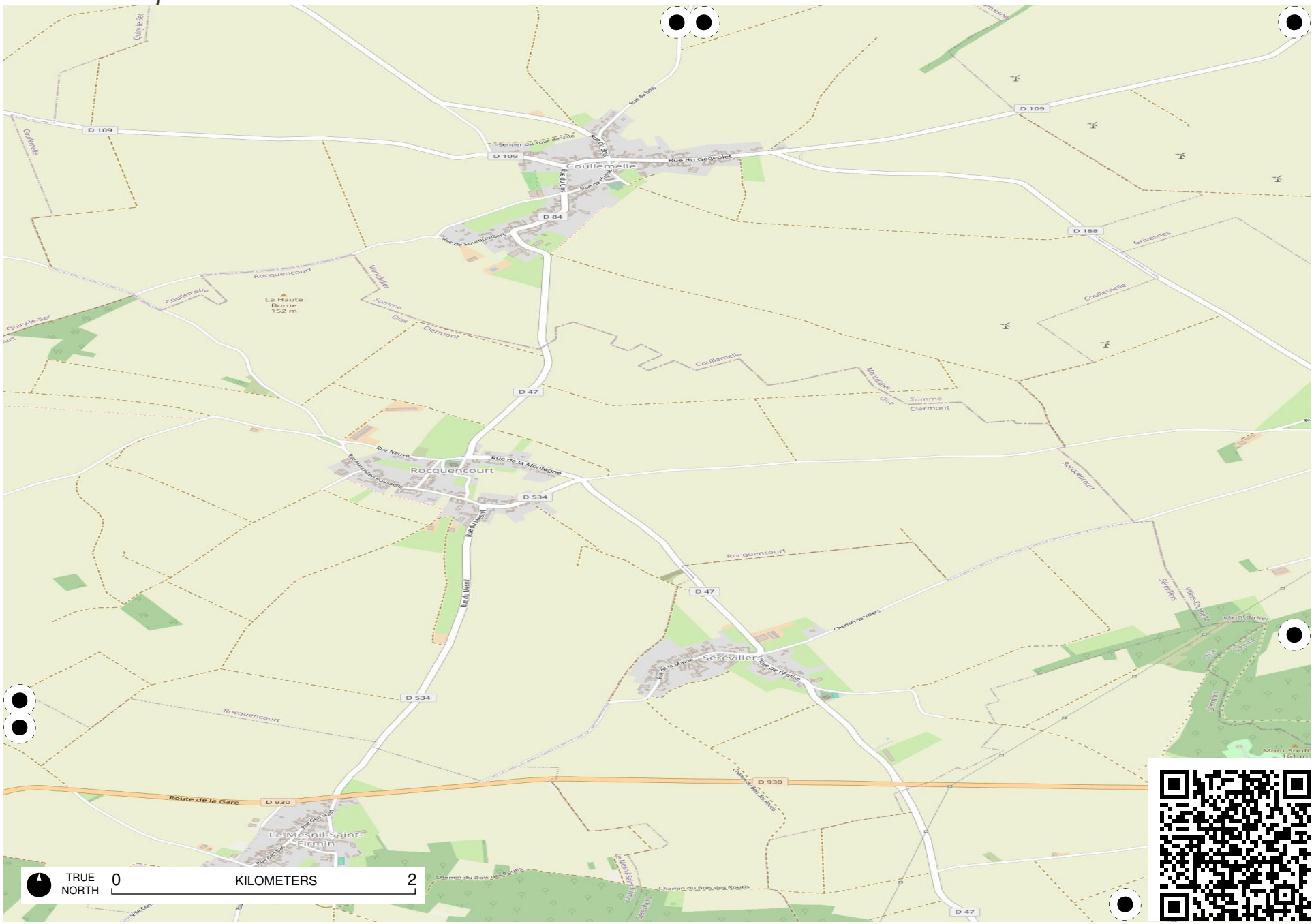

Field Papers

Avenue verte

https://fieldpapers.org/atlases/1p9uevlu/H25

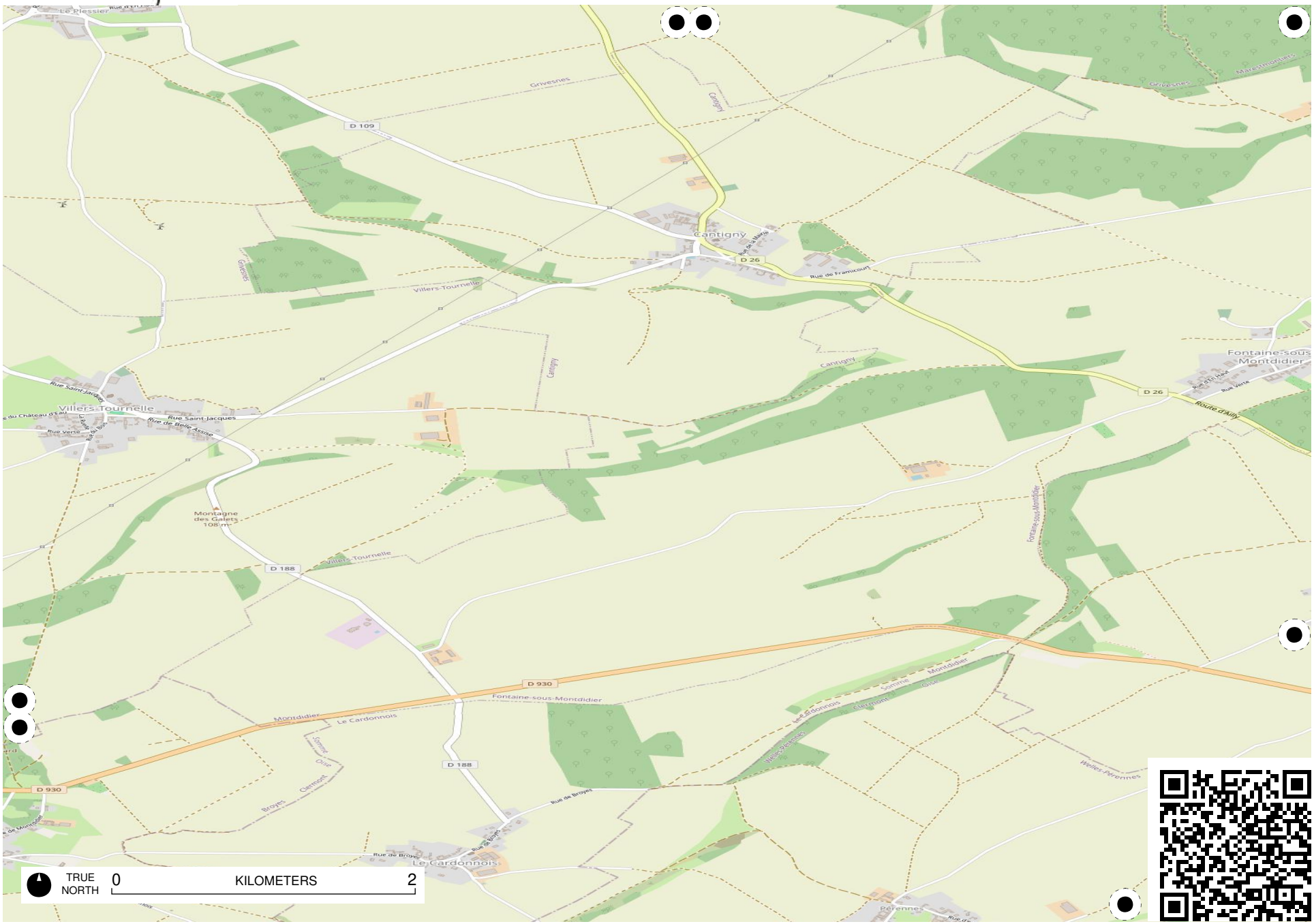

Field Papers

Avenue verte

https://fieldpapers.org/atlases/1p9uevlu/H3

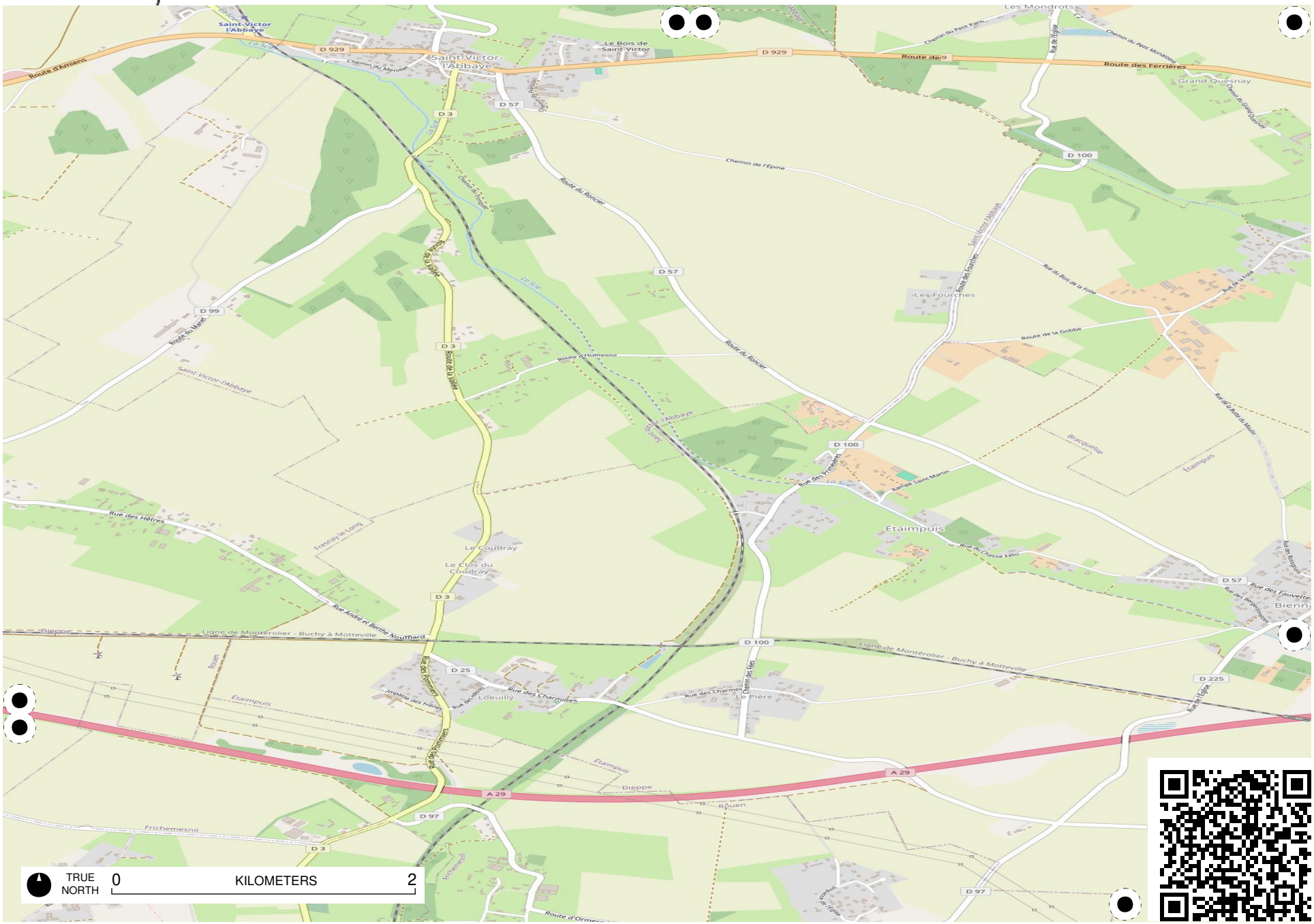

Field Papers

Avenue verte

https://fieldpapers.org/atlases/1p9uevlu/H4

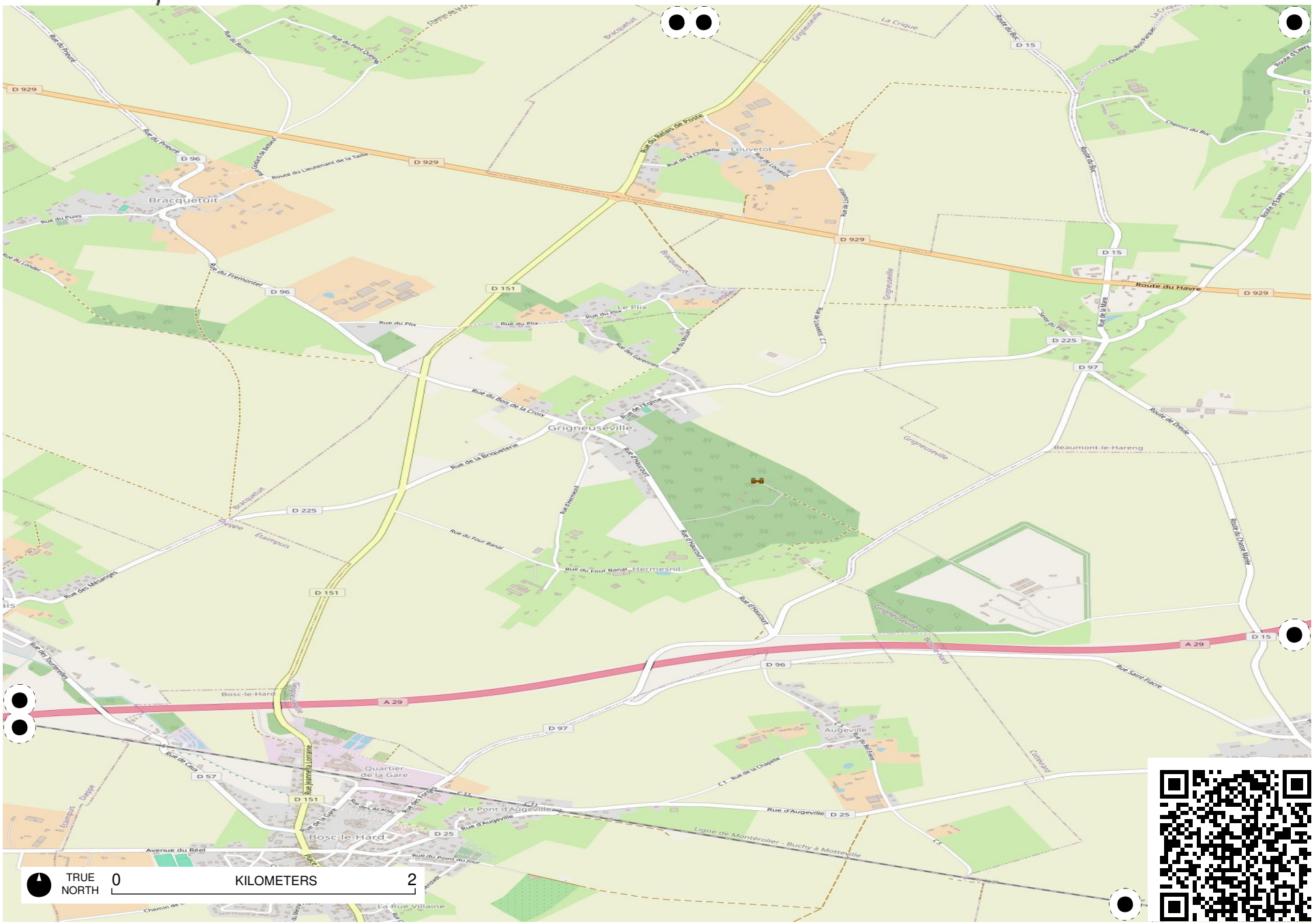

Field Papers

Avenue verte

https://fieldpapers.org/atlases/1p9uevlu/H5

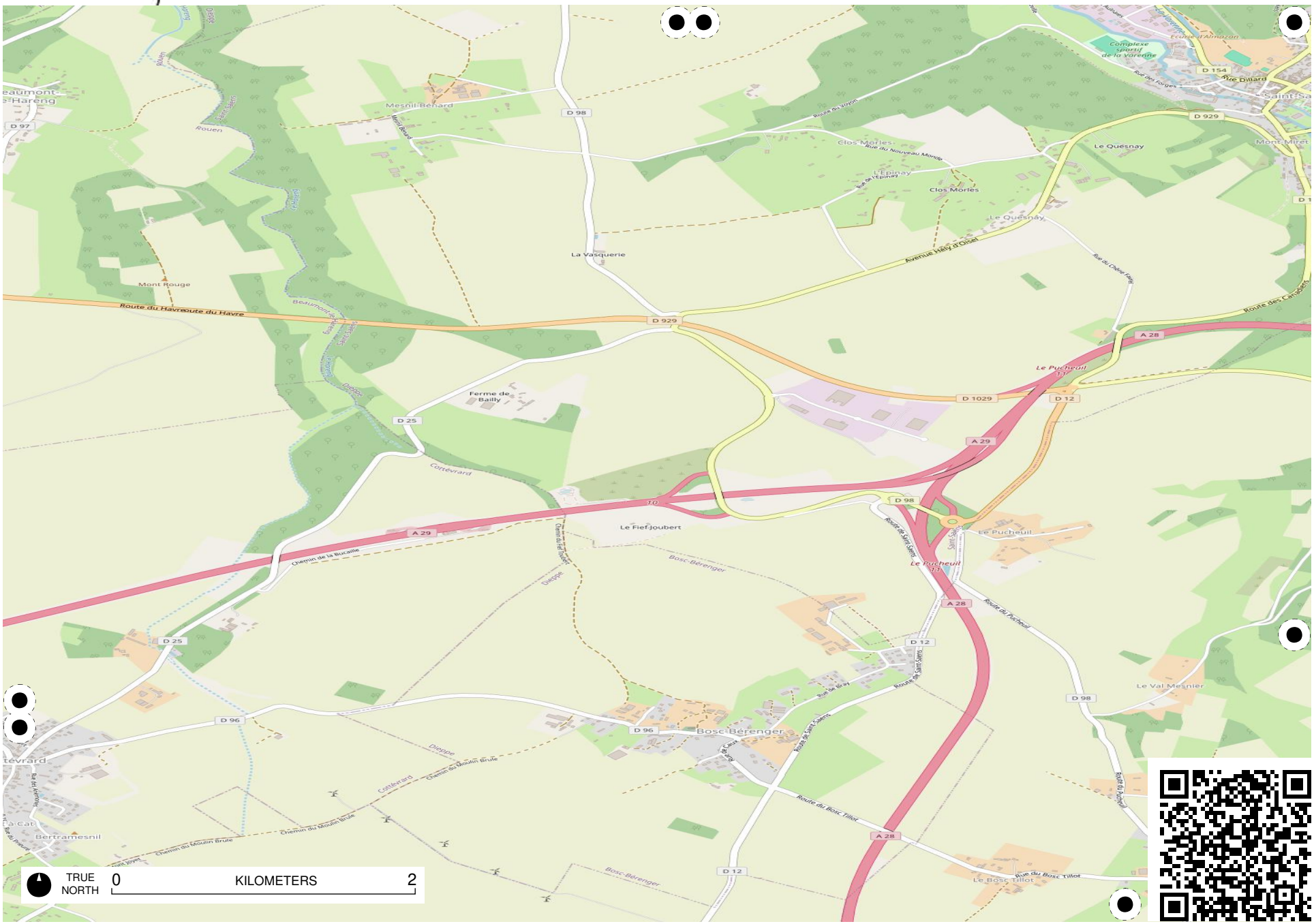

Field Papers

Avenue verte

https://fieldpapers.org/atlases/1p9uevlu/H6

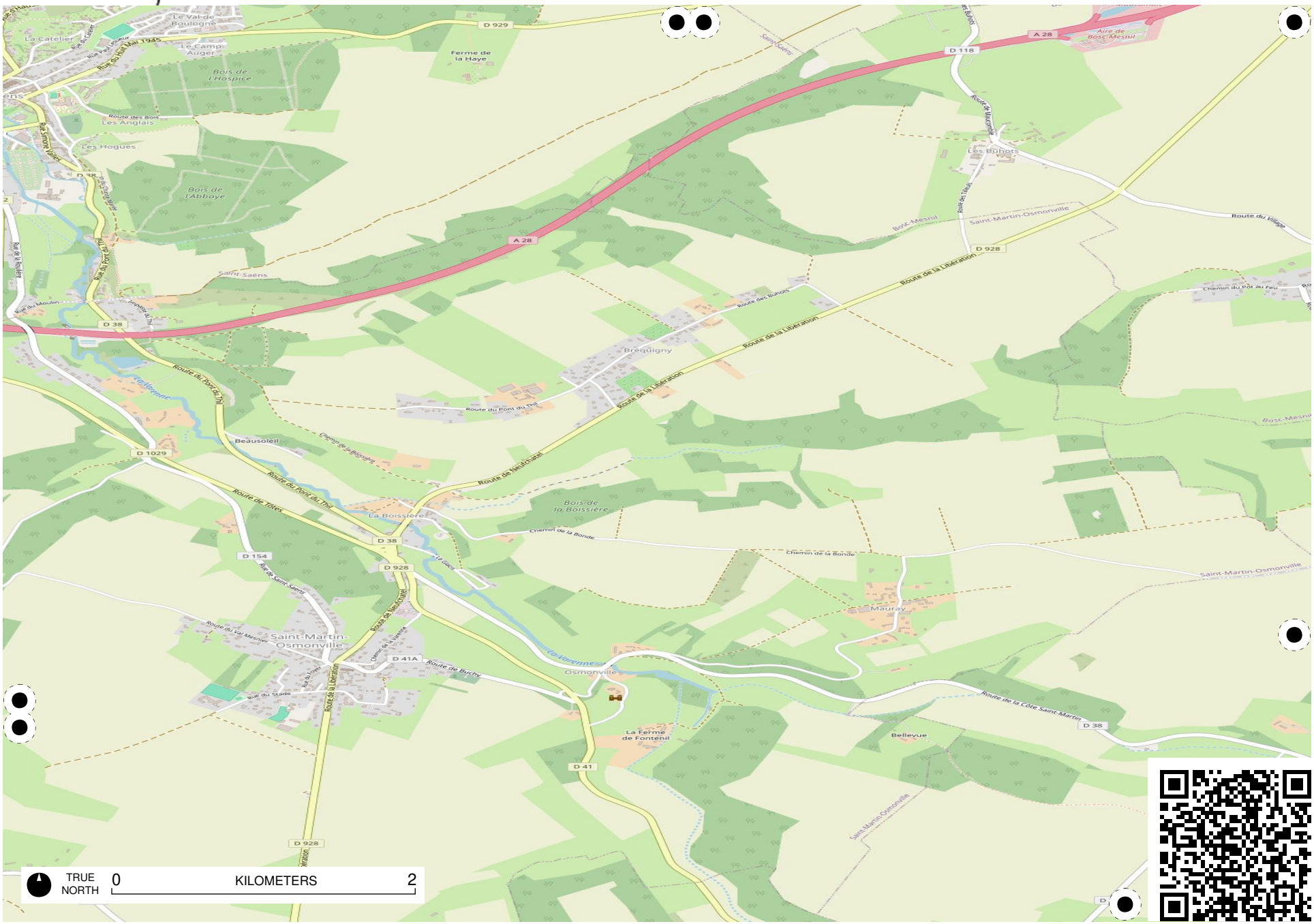

Field Papers

Avenue verte

https://fieldpapers.org/atlases/1p9uevlu/H7

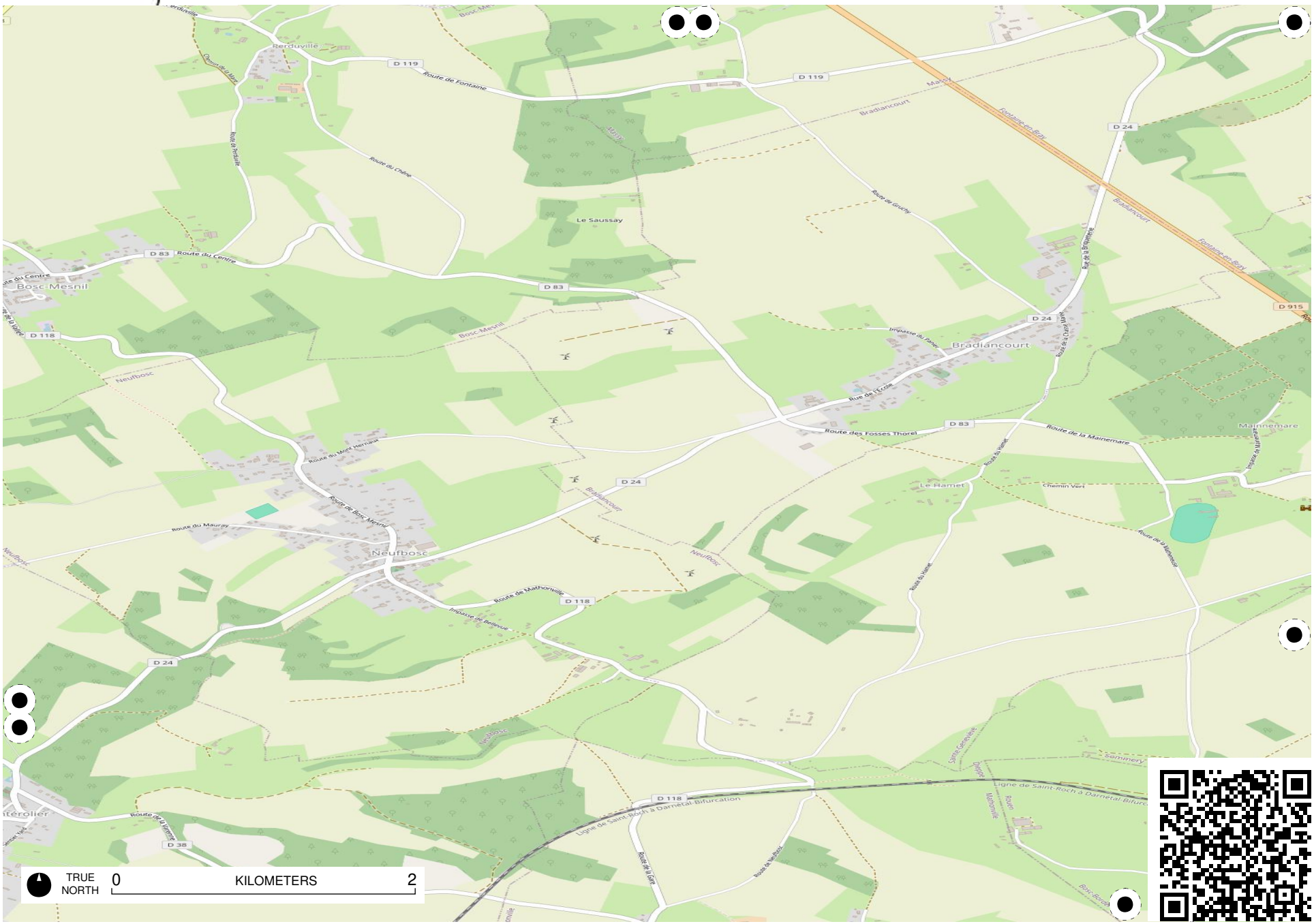

Field Papers

Avenue verte

https://fieldpapers.org/atlases/1p9uevlu/H8

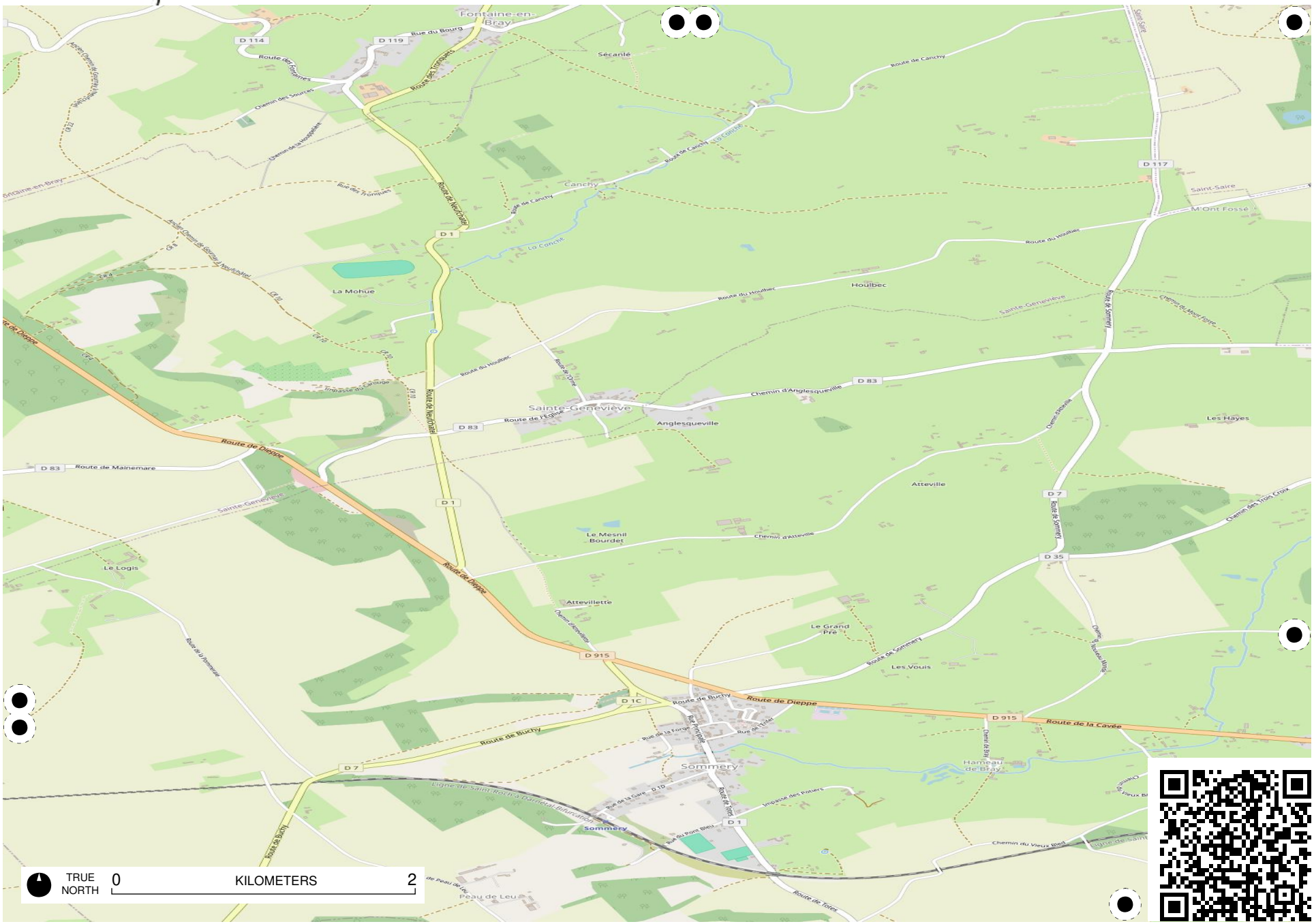

Field Papers

Avenue verte

https://fieldpapers.org/atlases/1p9uevlu/H9

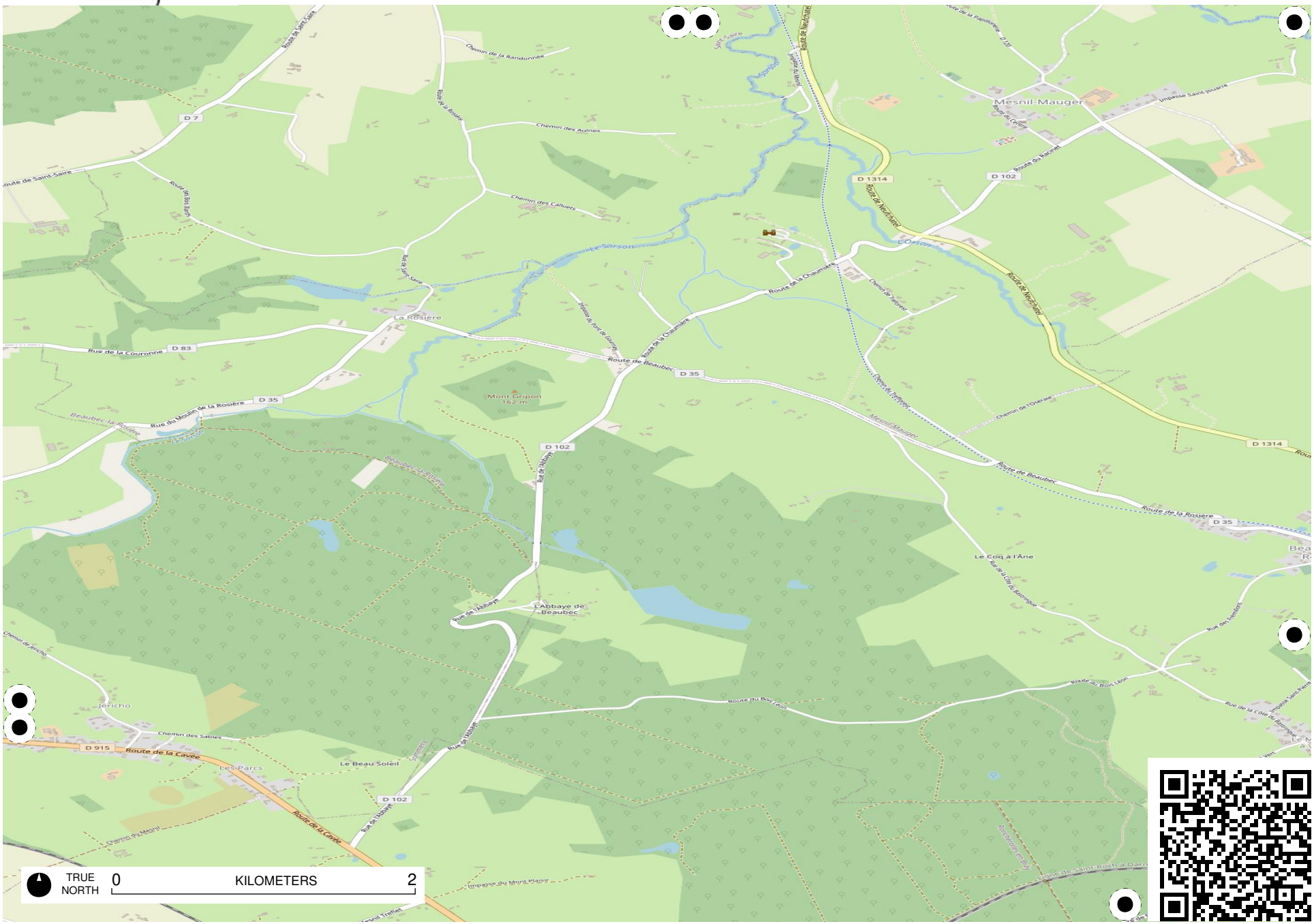

Field Papers

Avenue verte

https://fieldpapers.org/atlases/1p9uevlu/l1

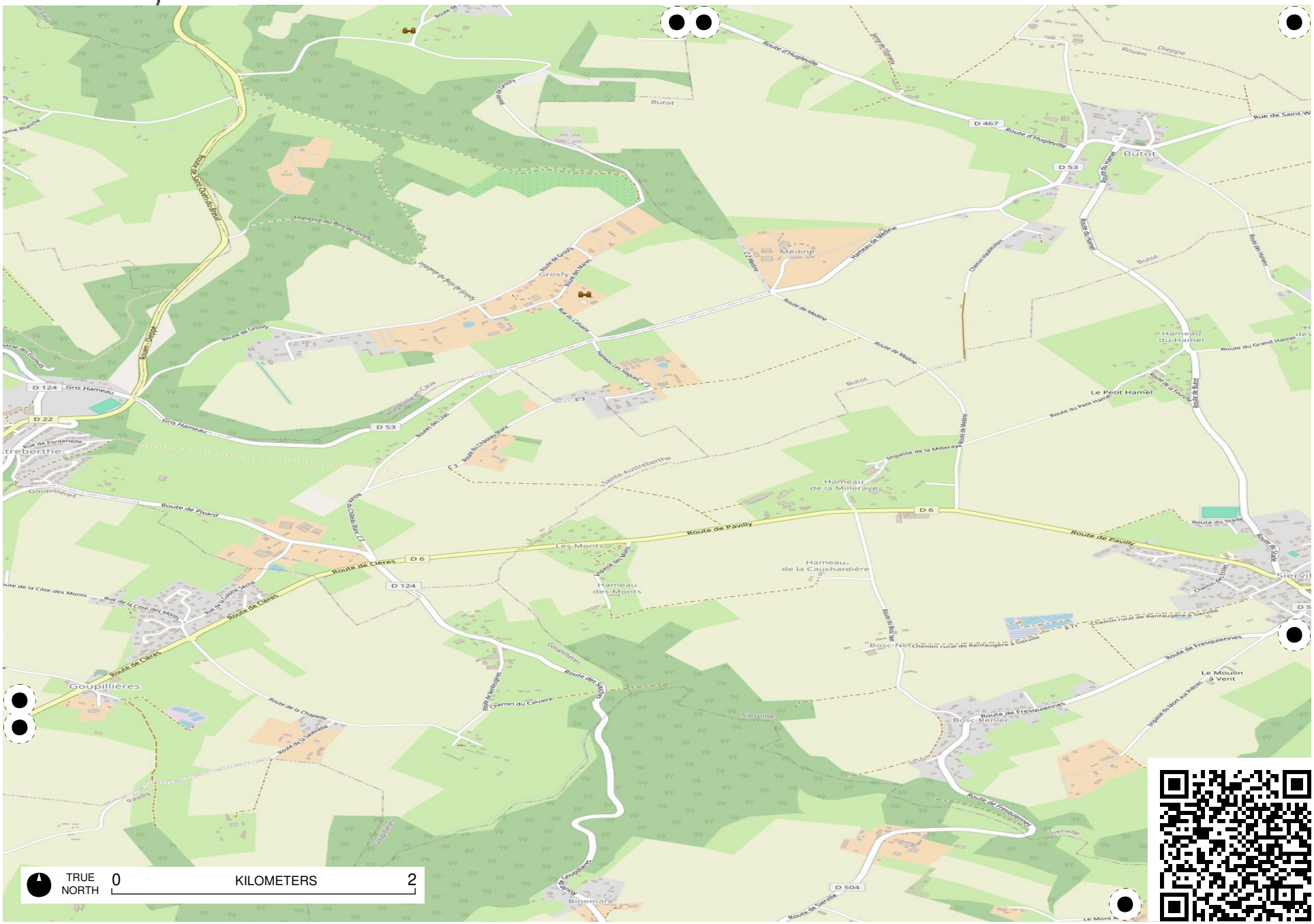

Field Papers

Avenue verte

https://fieldpapers.org/atlases/1p9uevlu/l10

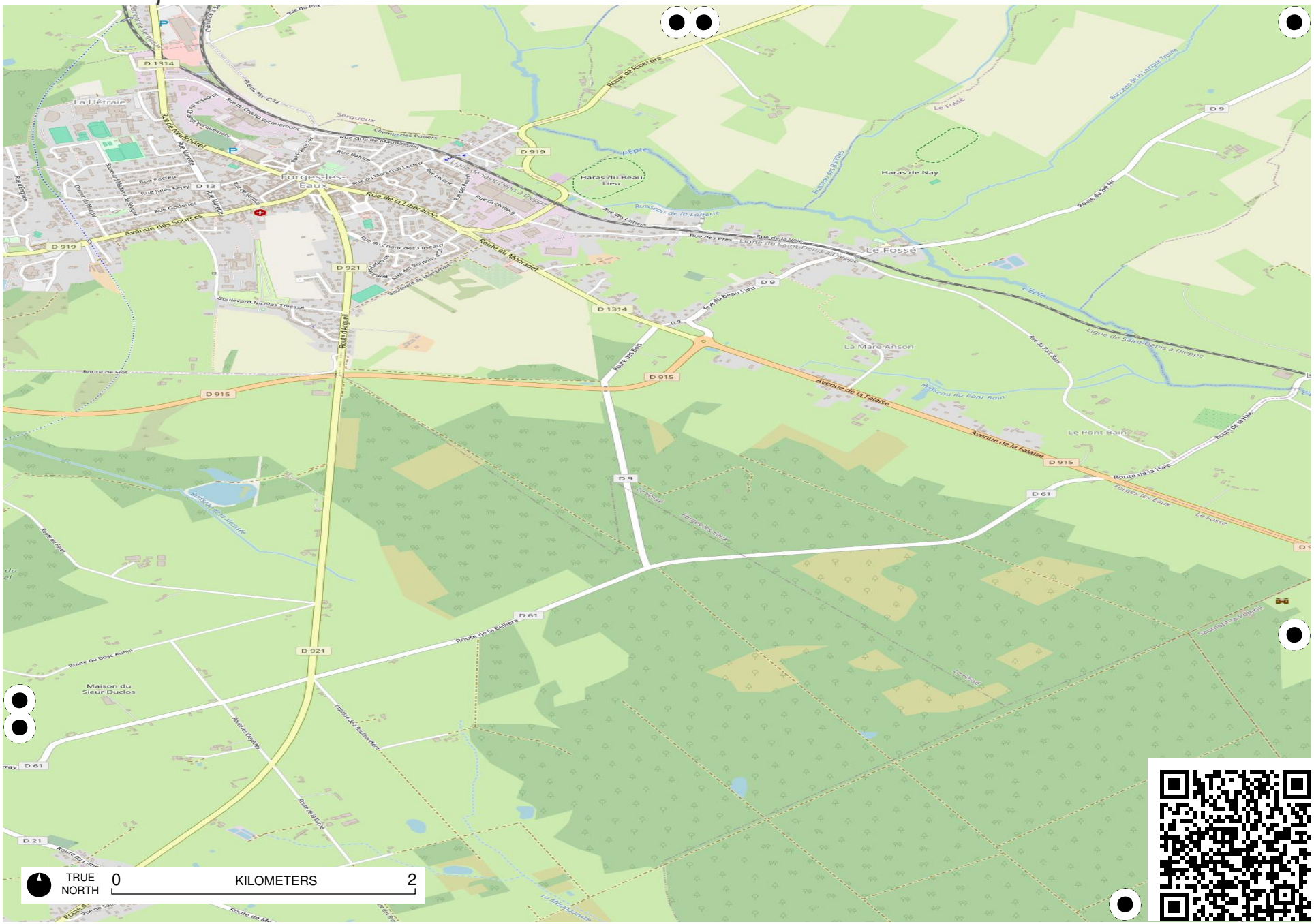

Field Papers

Avenue verte

https://fieldpapers.org/atlases/1p9uevlu/l11

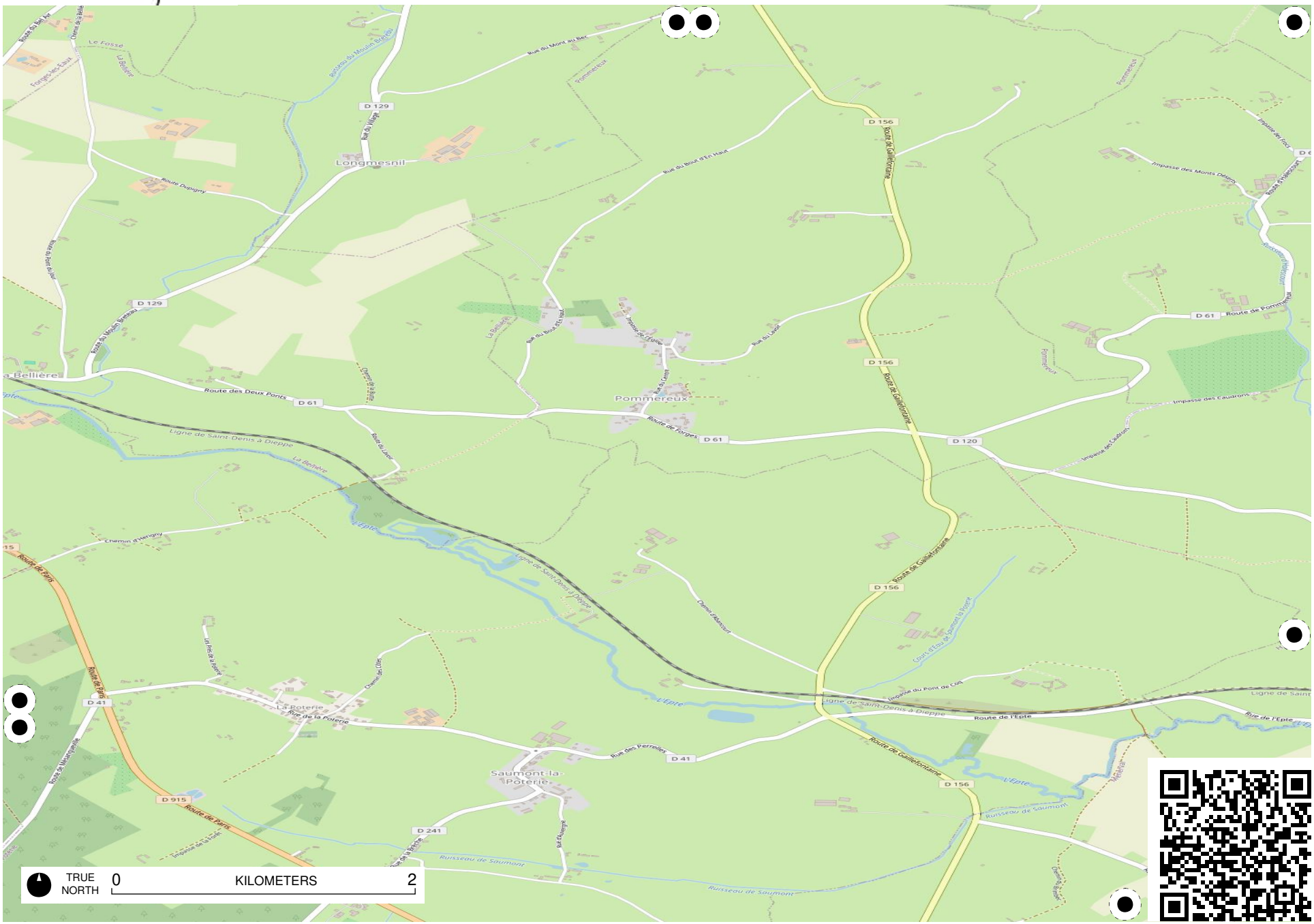

Field Papers

Avenue verte

https://fieldpapers.org/atlases/1p9uevlu/l12

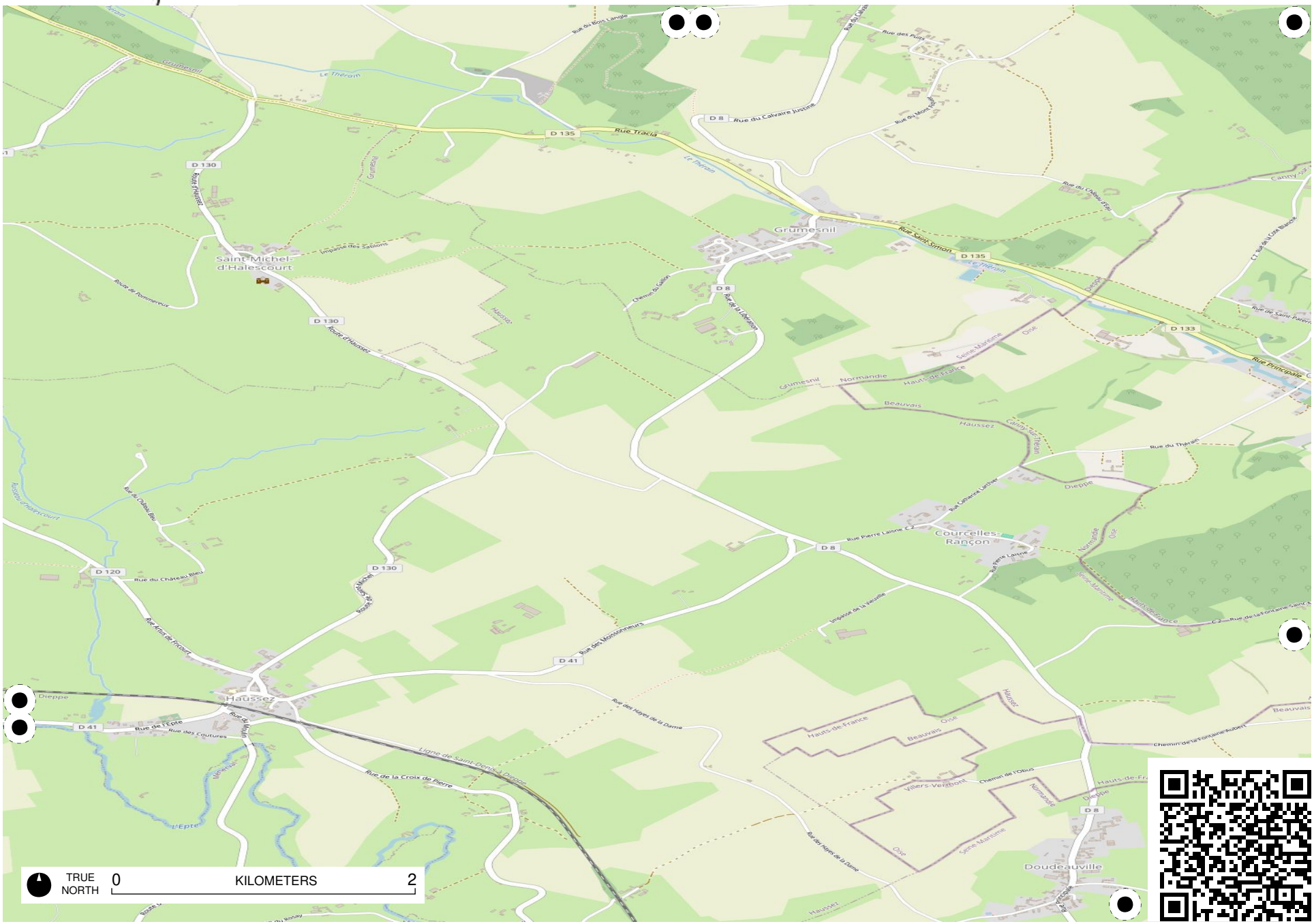

Field Papers

Avenue verte

https://fieldpapers.org/atlases/1p9uevlu/l13

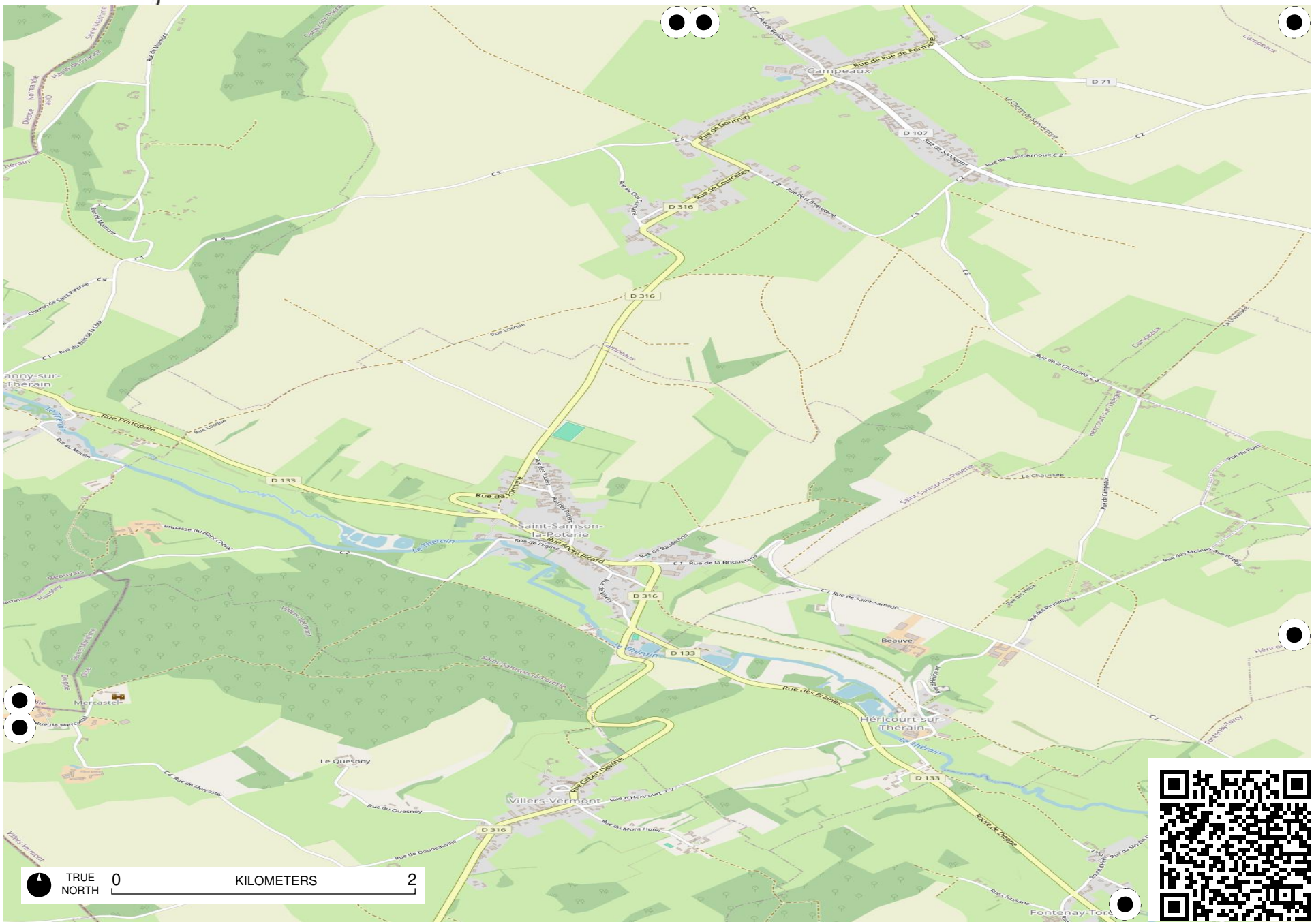

Field Papers

Avenue verte

https://fieldpapers.org/atlases/1p9uevlu/l14



Field Papers

Avenue verte

https://fieldpapers.org/atlases/1p9uevlu/l15

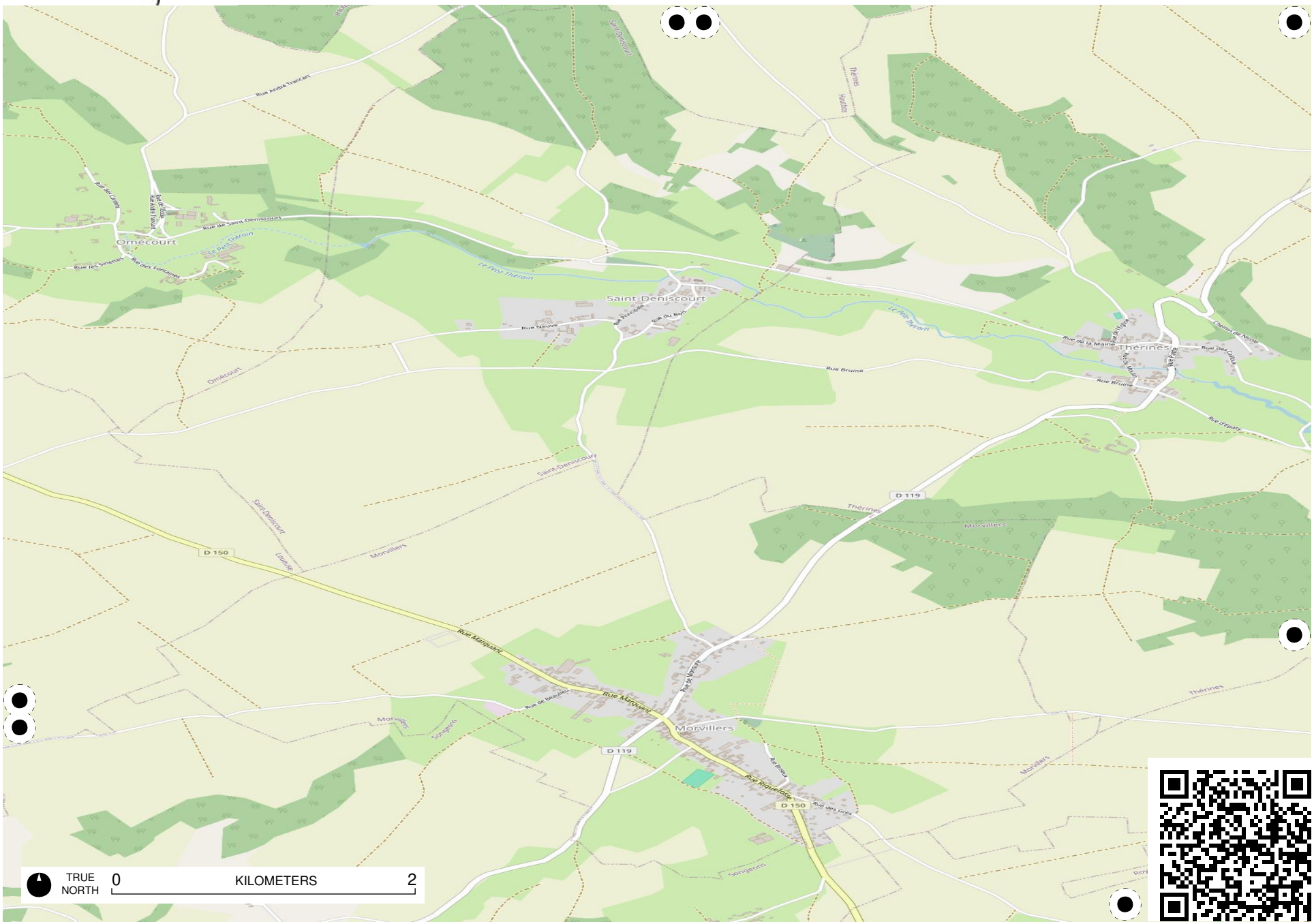

Field Papers

Avenue verte

https://fieldpapers.org/atlases/1p9uevlu/l16

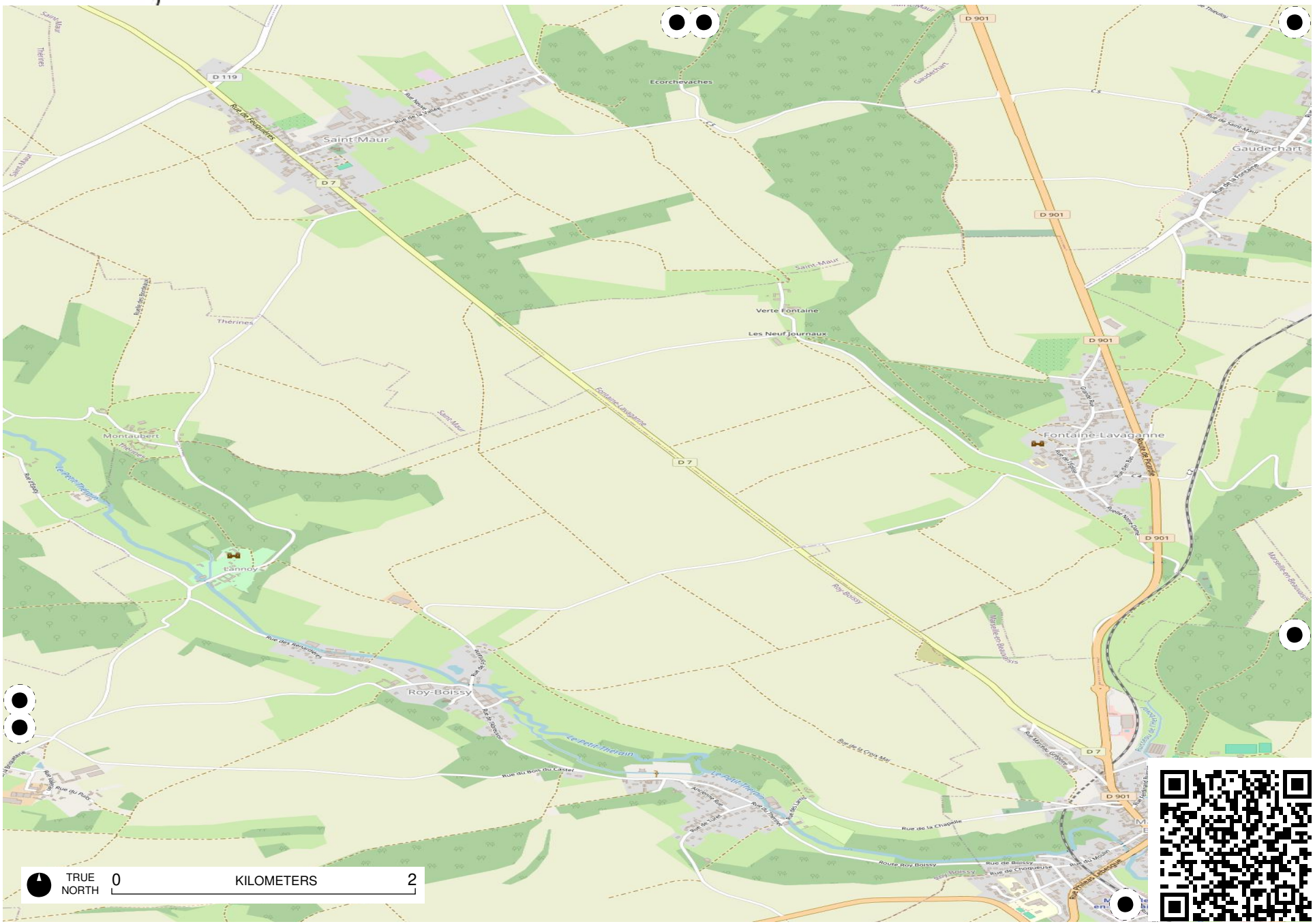

Field Papers

Avenue verte

https://fieldpapers.org/atlases/1p9uevlu/l17

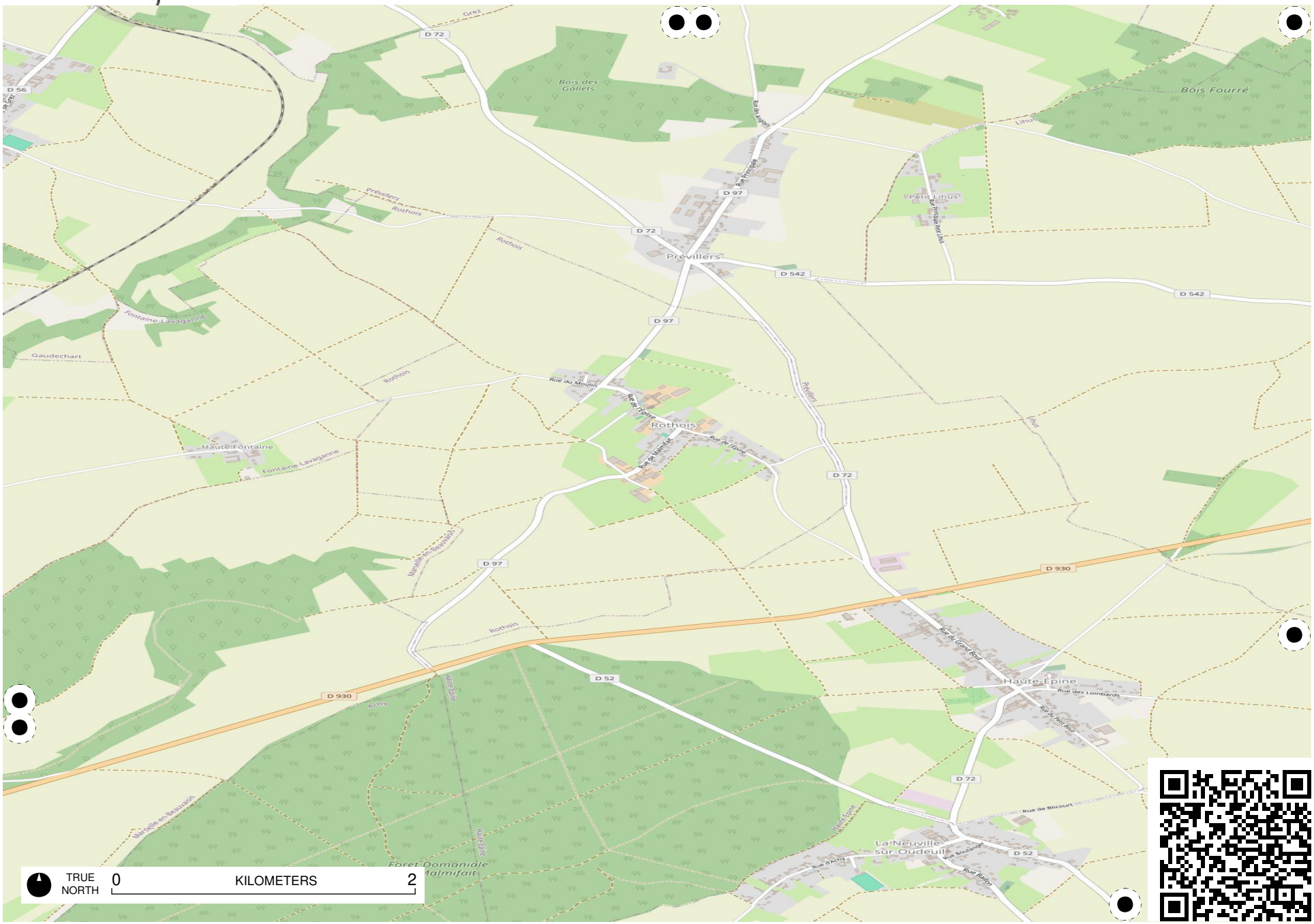

Field Papers

Avenue verte

https://fieldpapers.org/atlases/1p9uevlu/l18

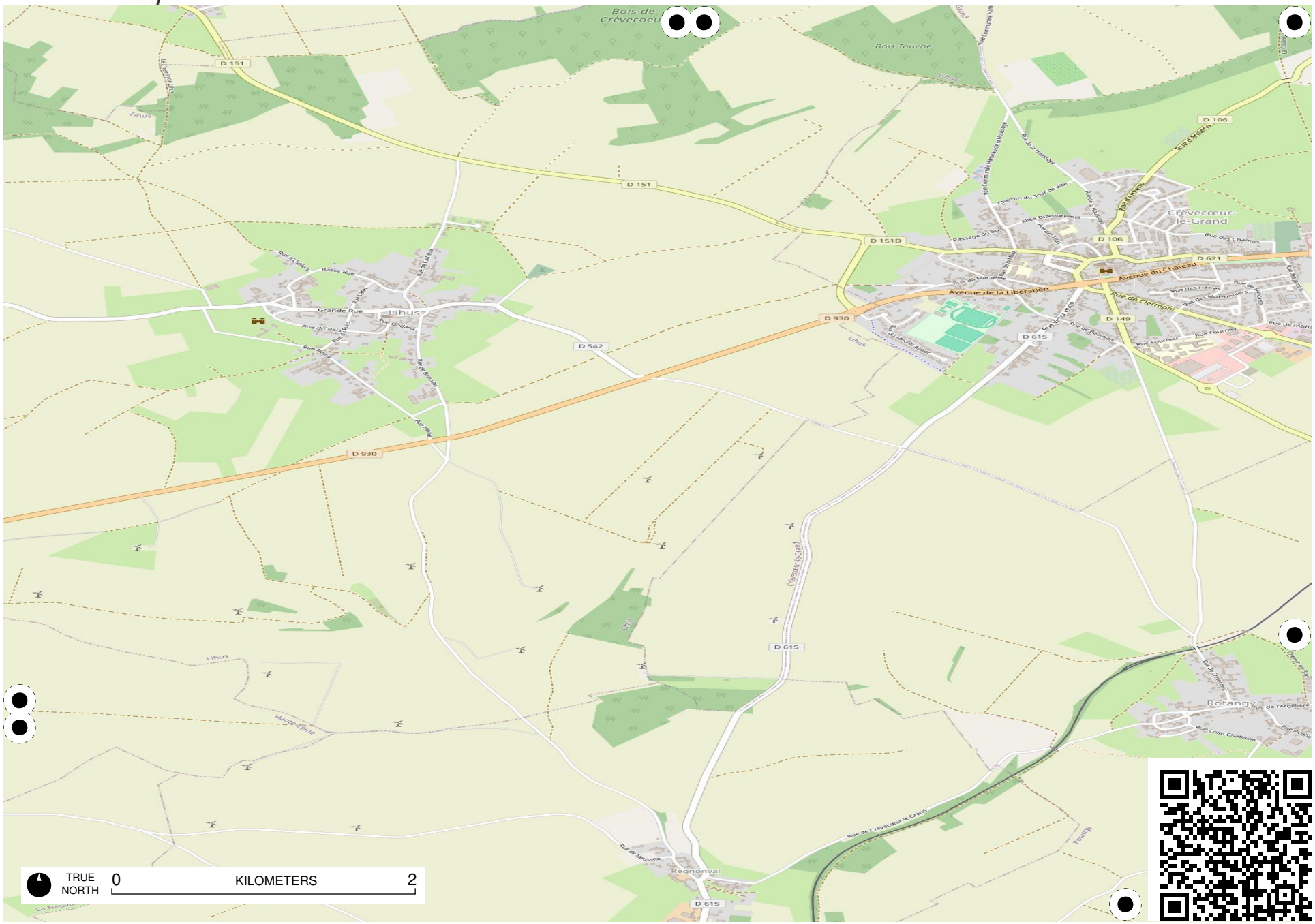

Field Papers

Avenue verte

https://fieldpapers.org/atlases/1p9uevlu/l19

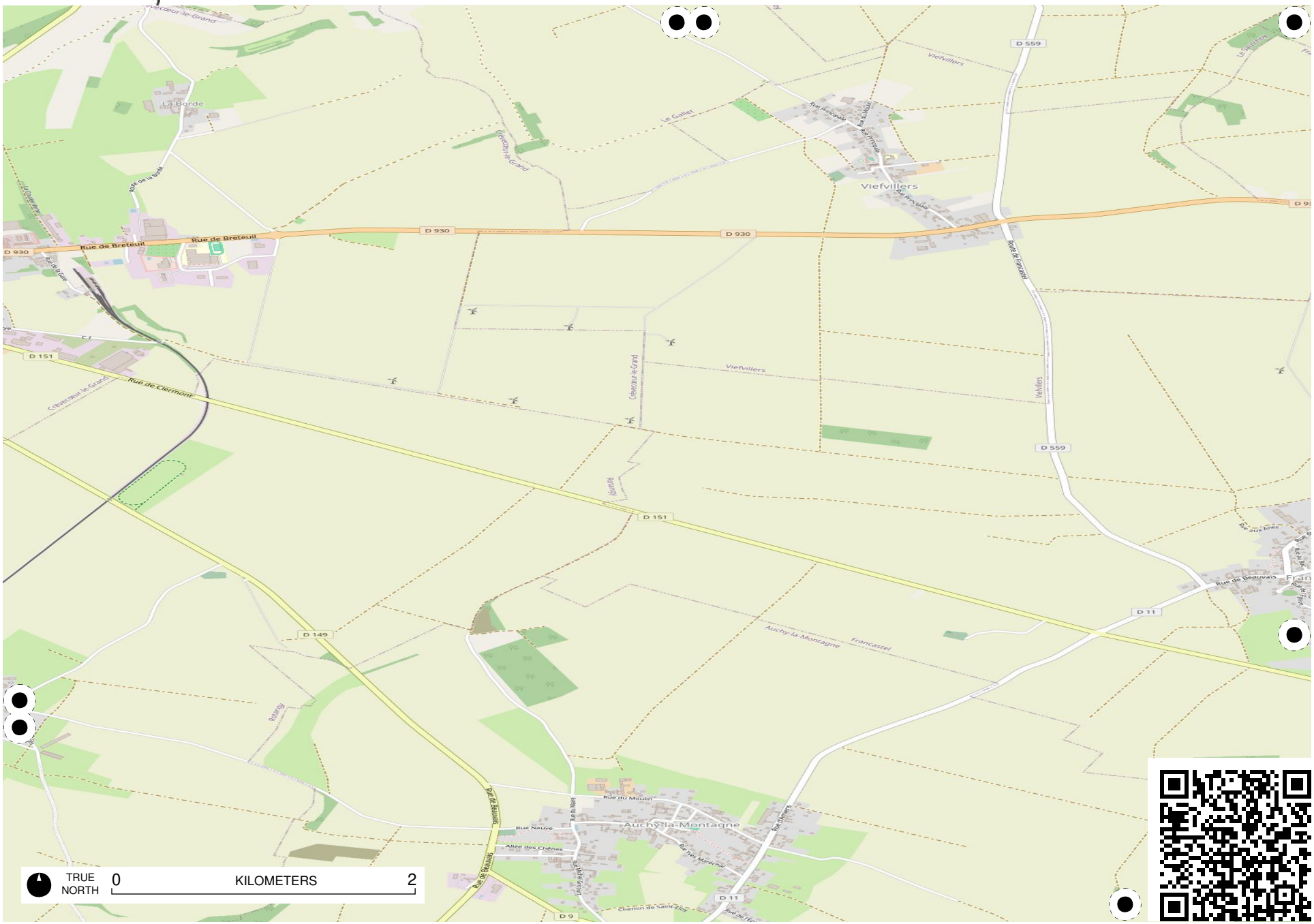

Field Papers

Avenue verte

https://fieldpapers.org/atlases/1p9uevlu/l2

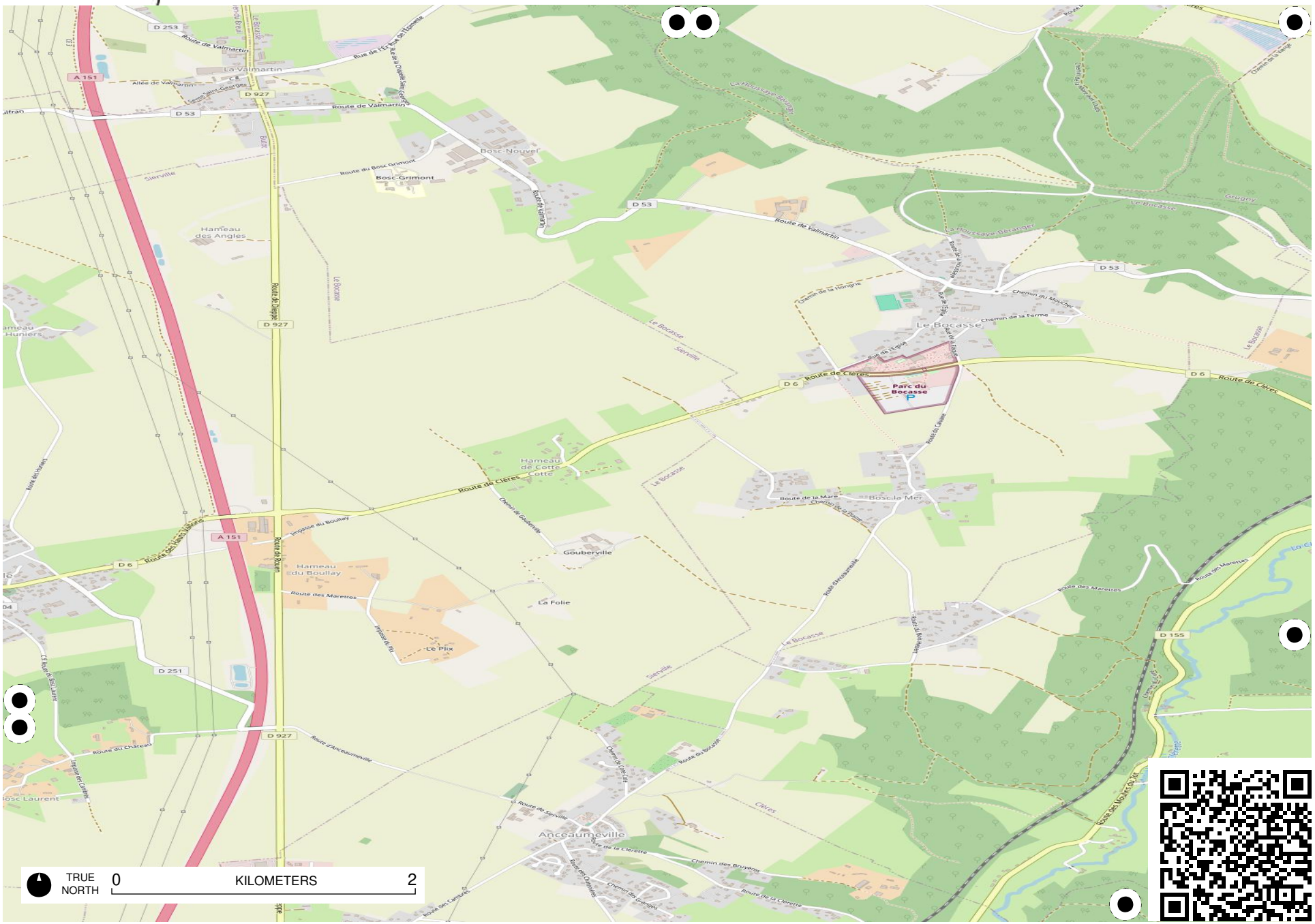

Field Papers

Avenue verte

https://fieldpapers.org/atlases/1p9uevlu/l20

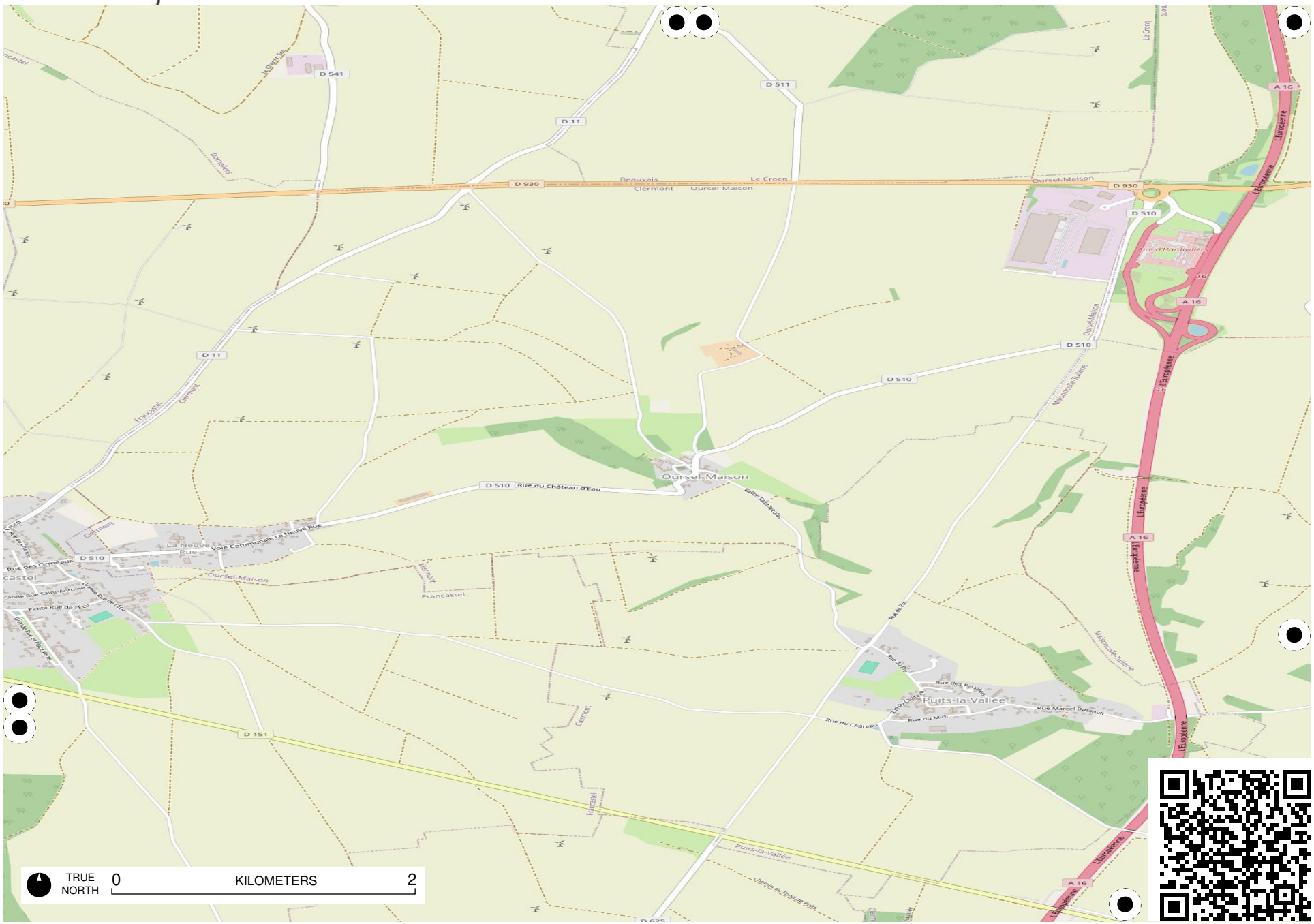

Field Papers

Avenue verte

https://fieldpapers.org/atlases/1p9uevlu/l21

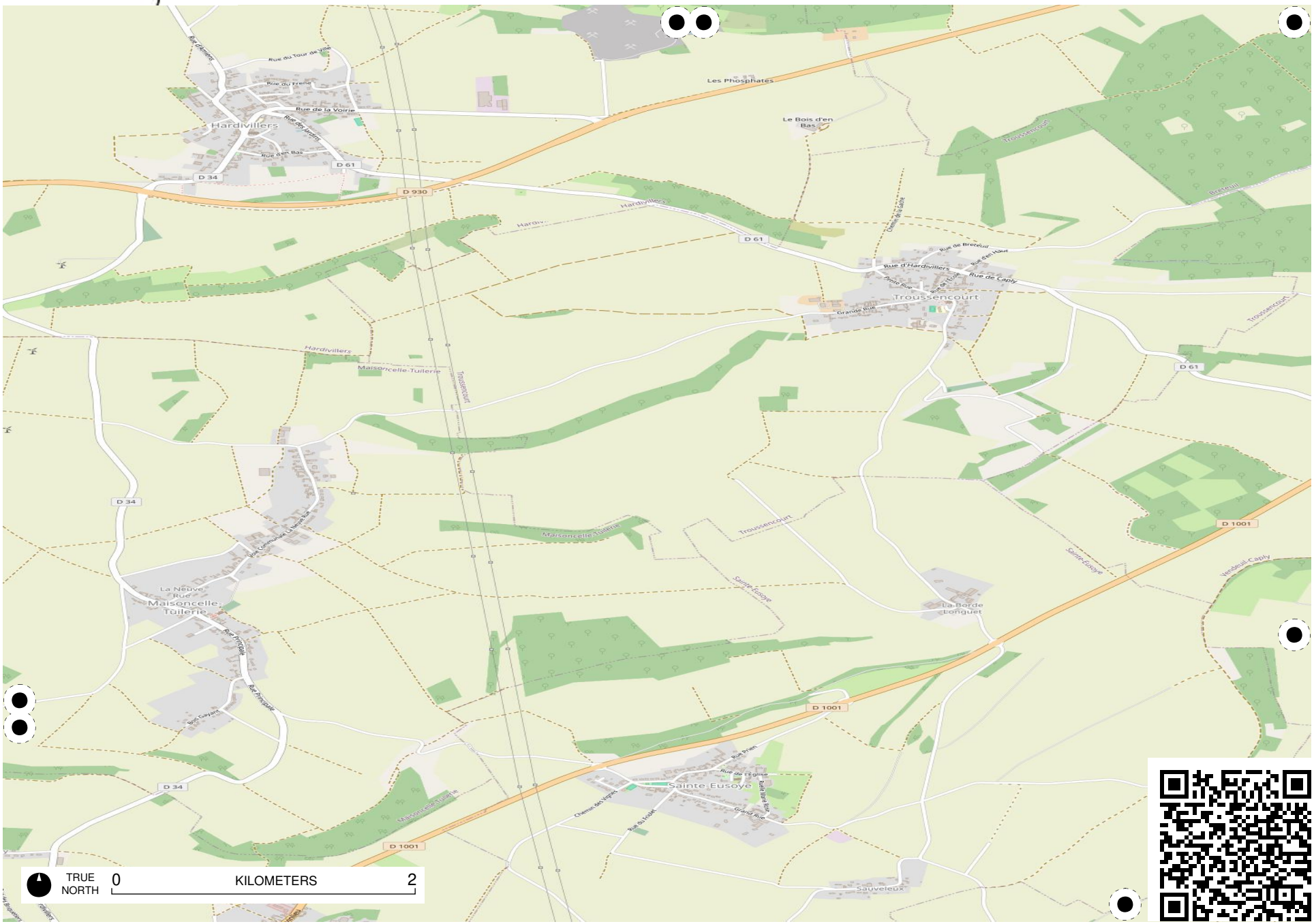

Field Papers

Avenue verte

https://fieldpapers.org/atlases/1p9uevlu/l22

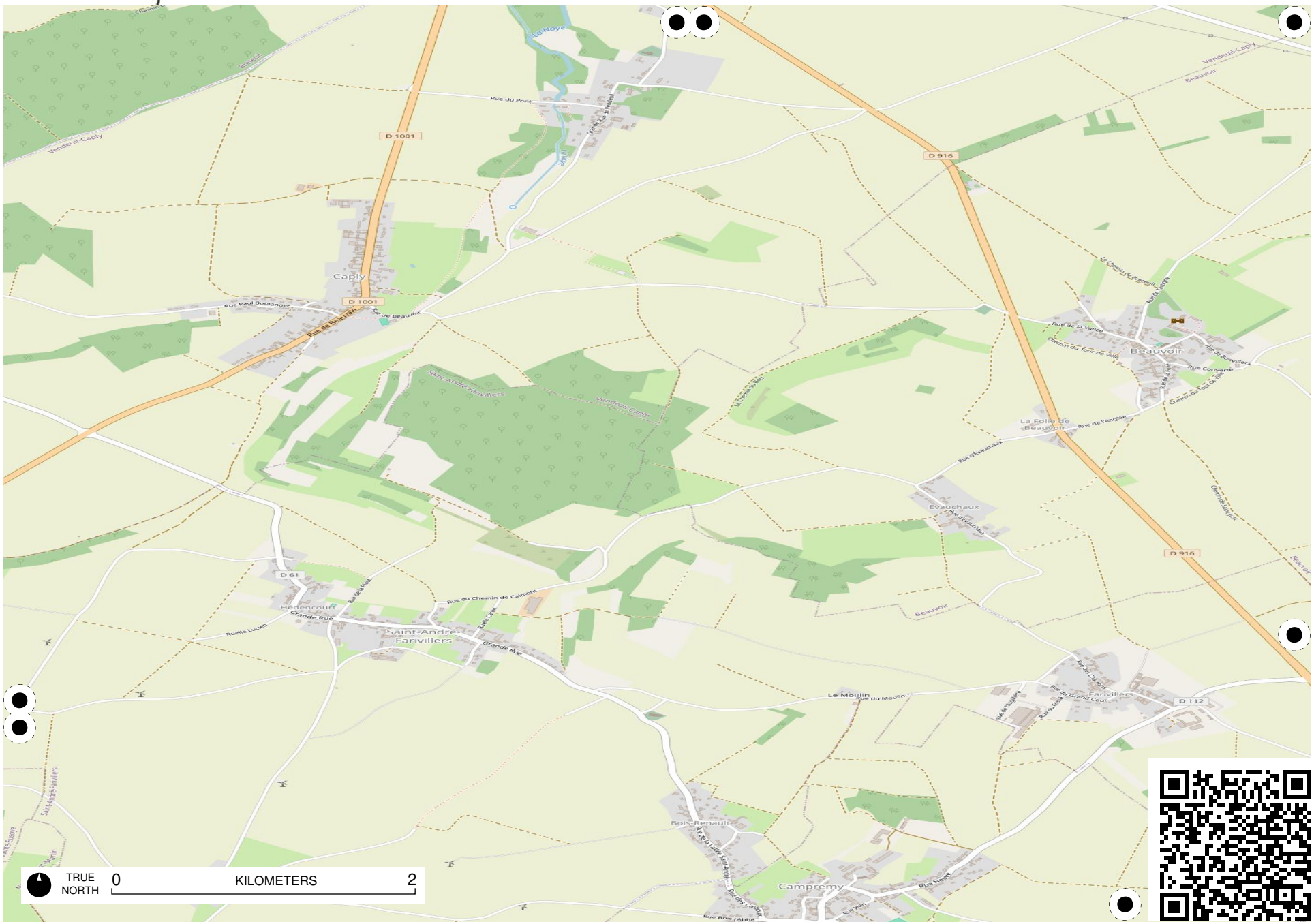

Field Papers

Avenue verte

https://fieldpapers.org/atlases/1p9uevlu/l23

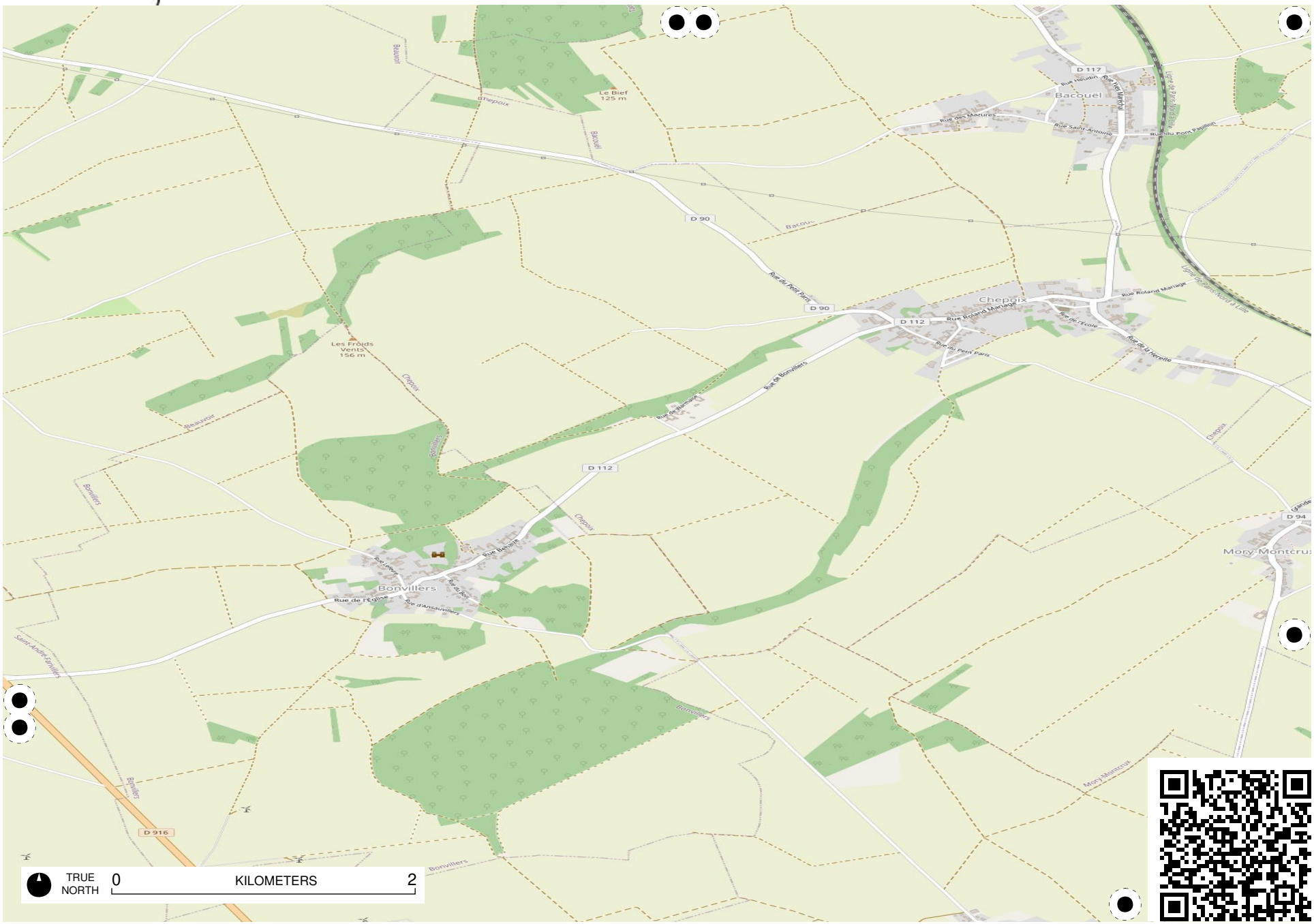

Field Papers

Avenue verte

https://fieldpapers.org/atlases/1p9uevlu/l24



Field Papers

Avenue verte

https://fieldpapers.org/atlases/1p9uevlu/l25

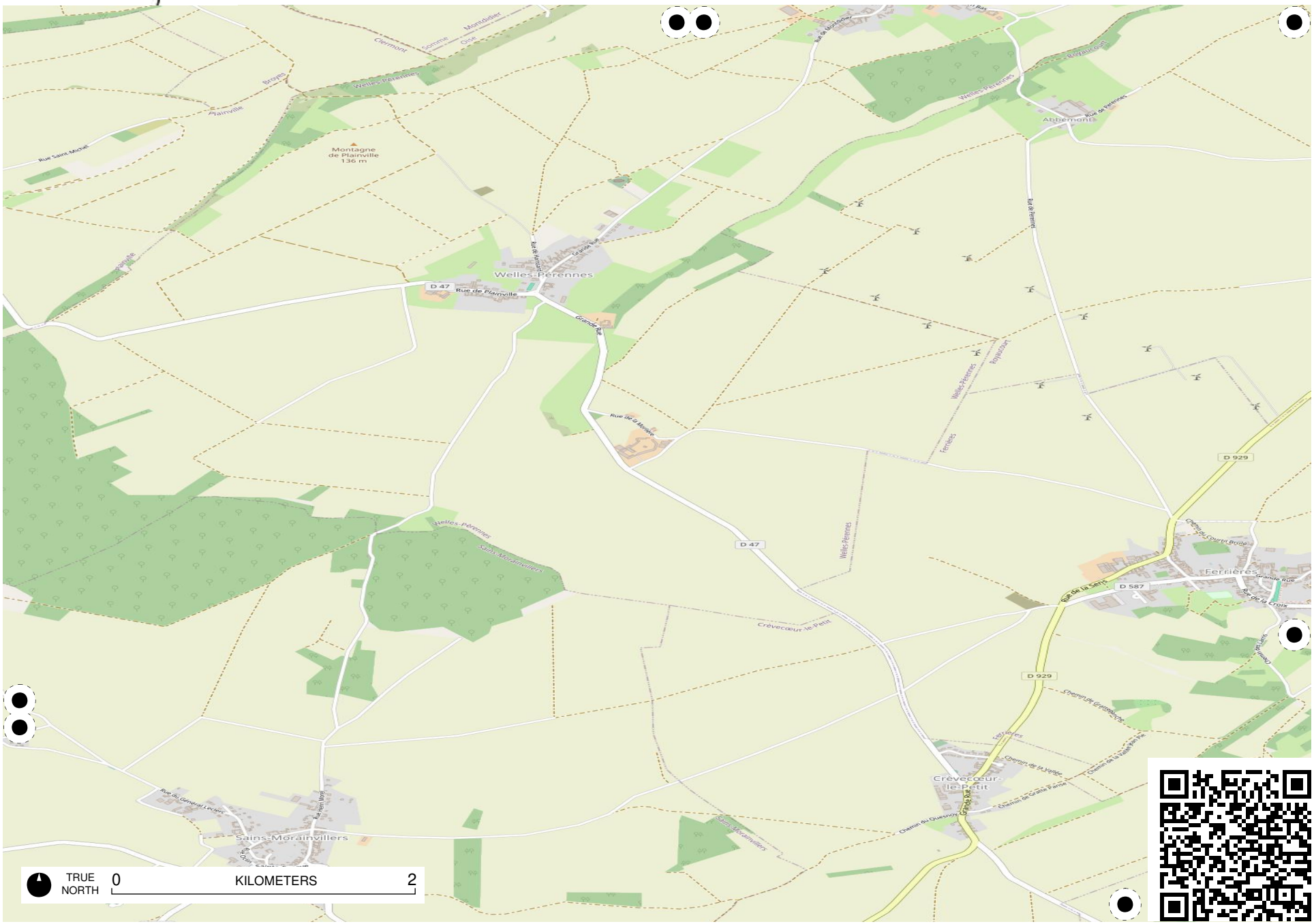

Field Papers

Avenue verte

https://fieldpapers.org/atlases/1p9uevlu/l3

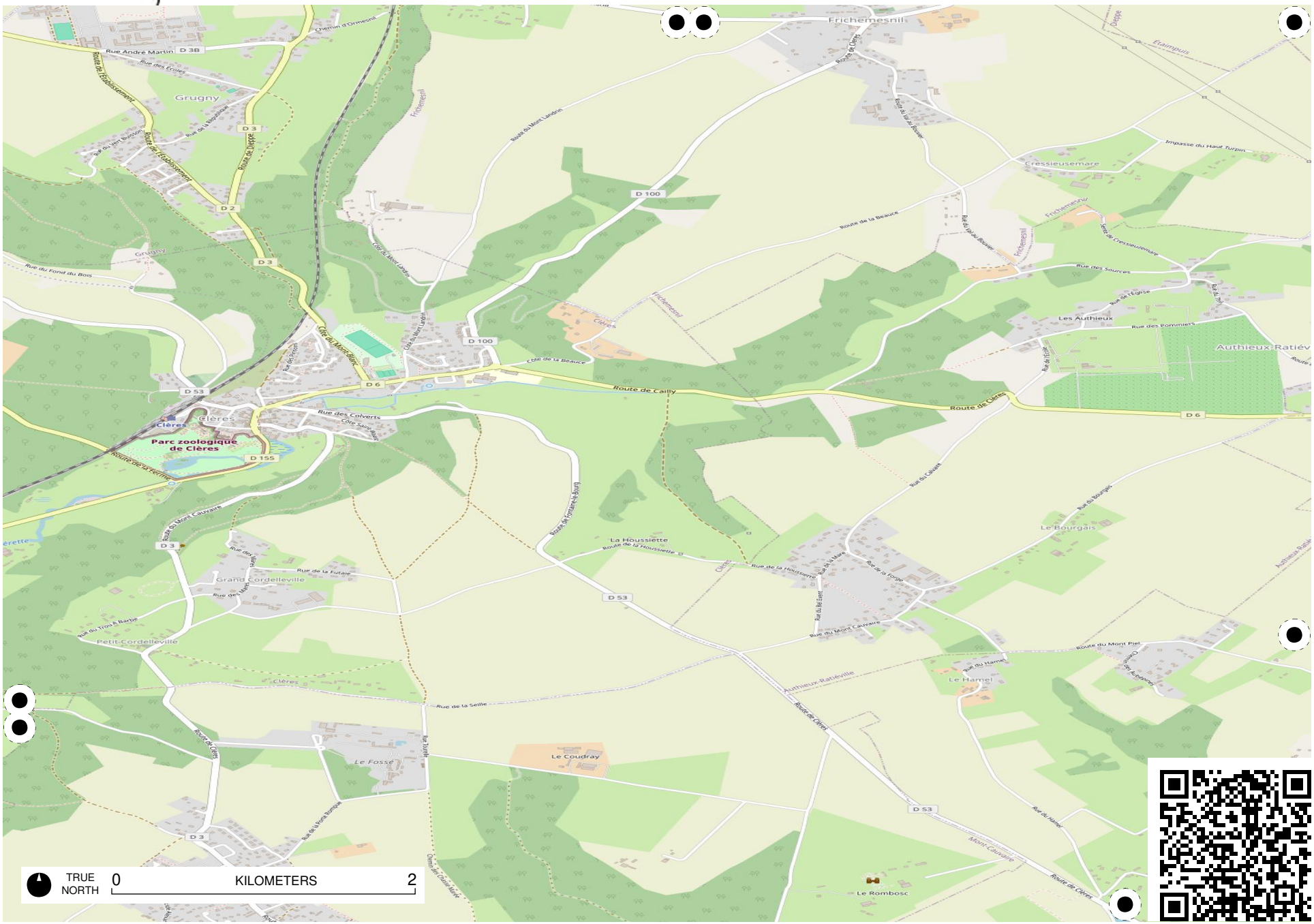

Field Papers

Avenue verte

https://fieldpapers.org/atlases/1p9uevlu/l4

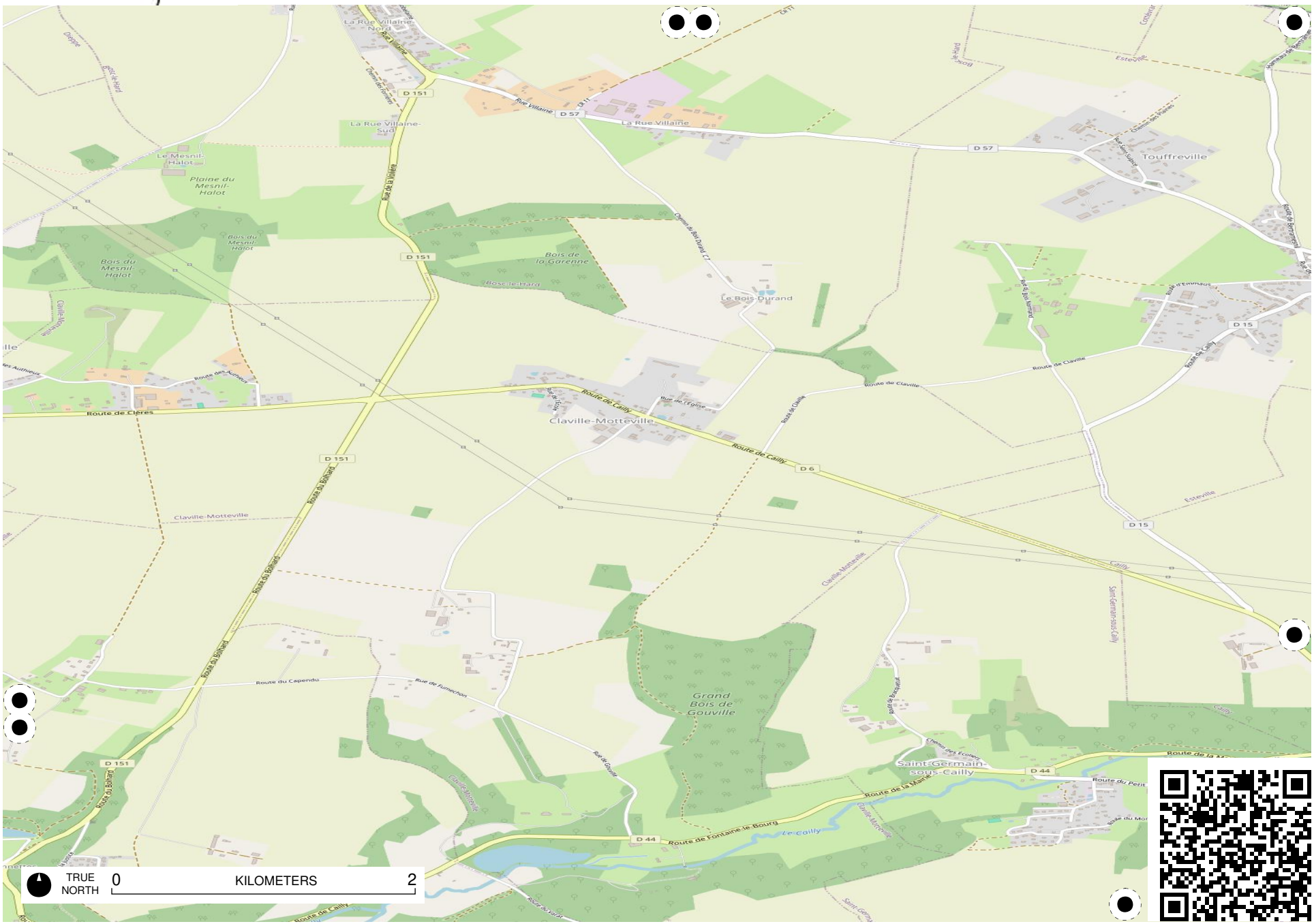

Field Papers

Avenue verte

https://fieldpapers.org/atlases/1p9uevlu/l5

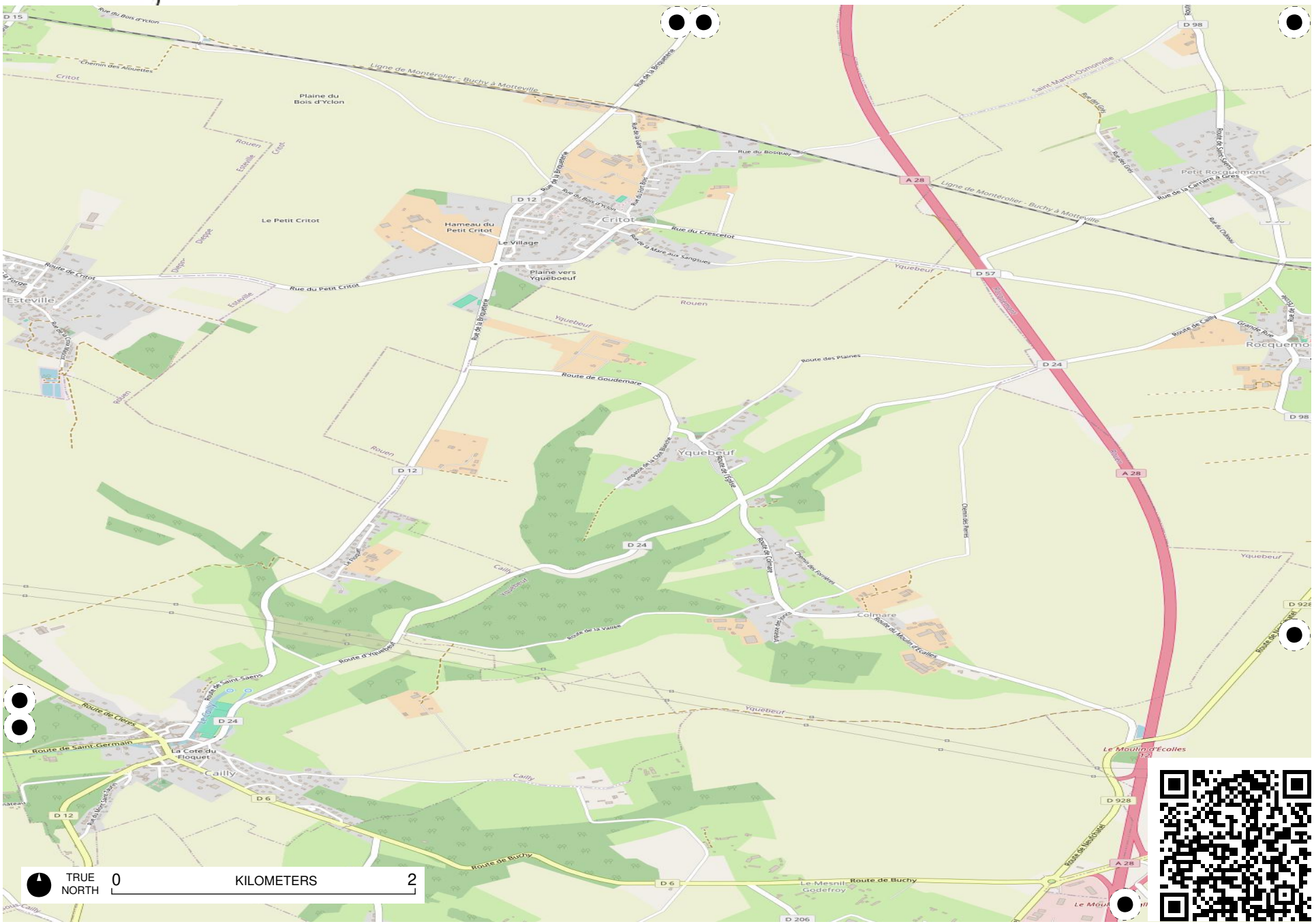

Field Papers

Avenue verte

https://fieldpapers.org/atlases/1p9uevlu/l6

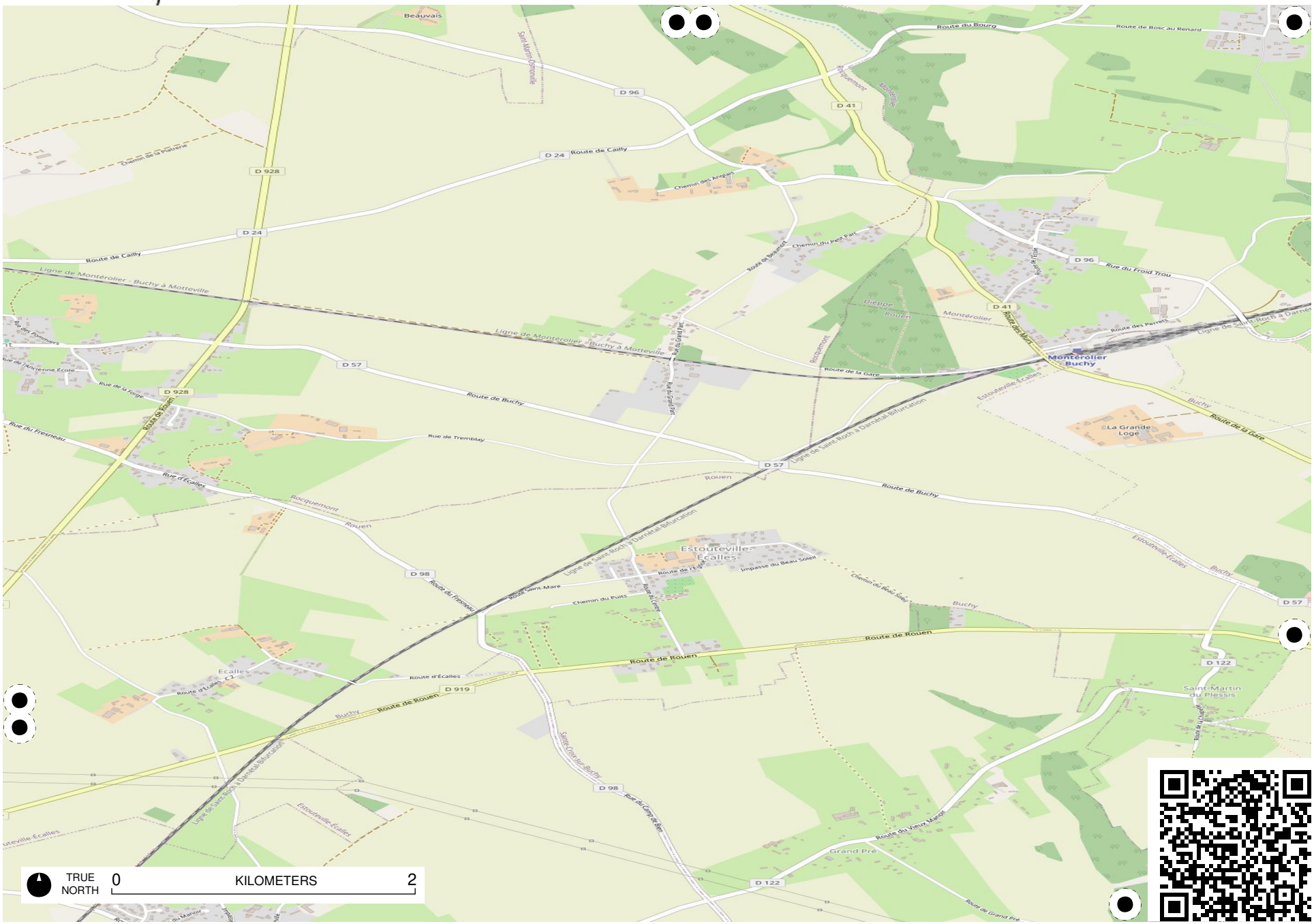

Field Papers

Avenue verte

https://fieldpapers.org/atlases/1p9uevlu/l7

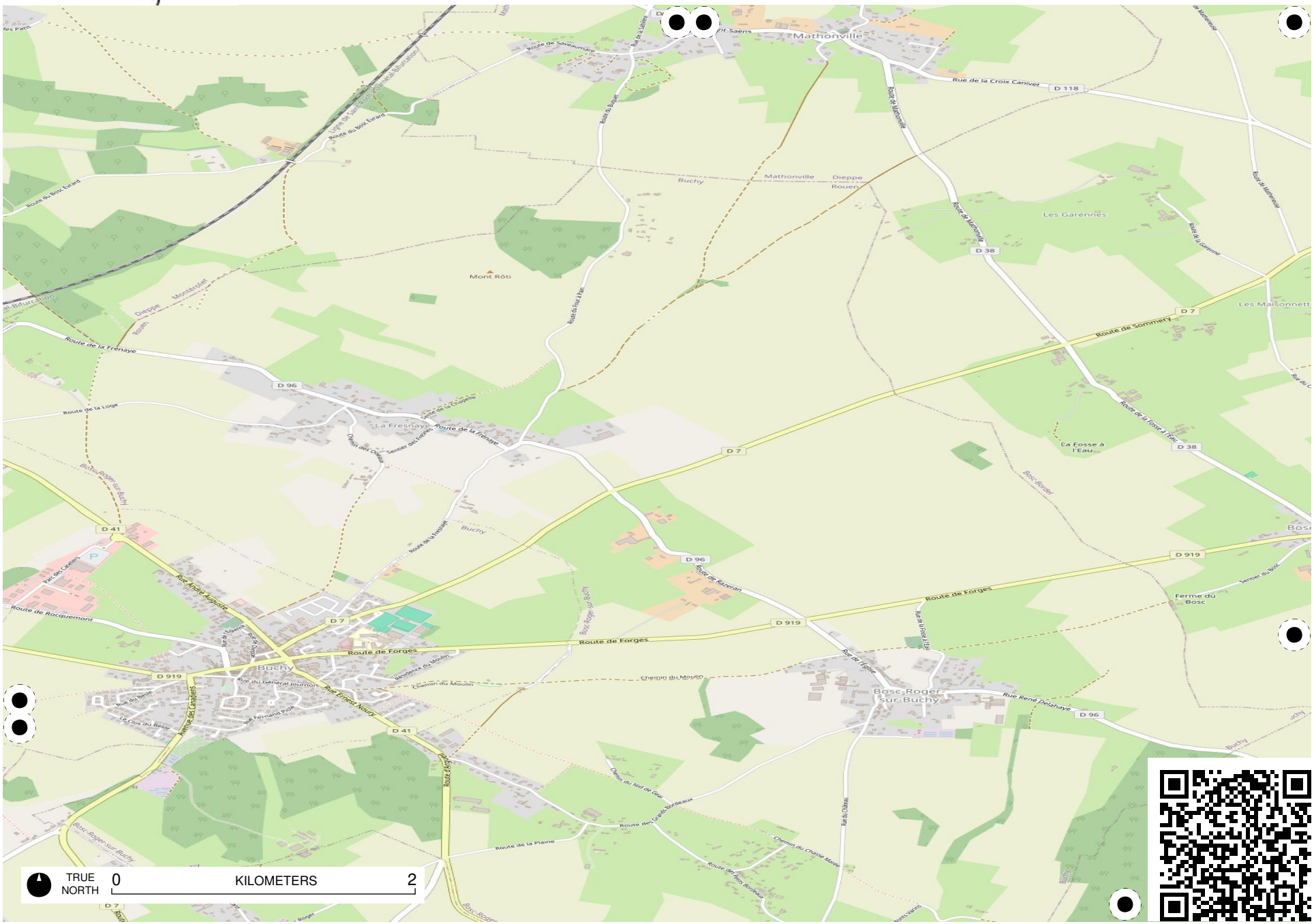

Field Papers

Avenue verte

https://fieldpapers.org/atlases/1p9uevlu/l8

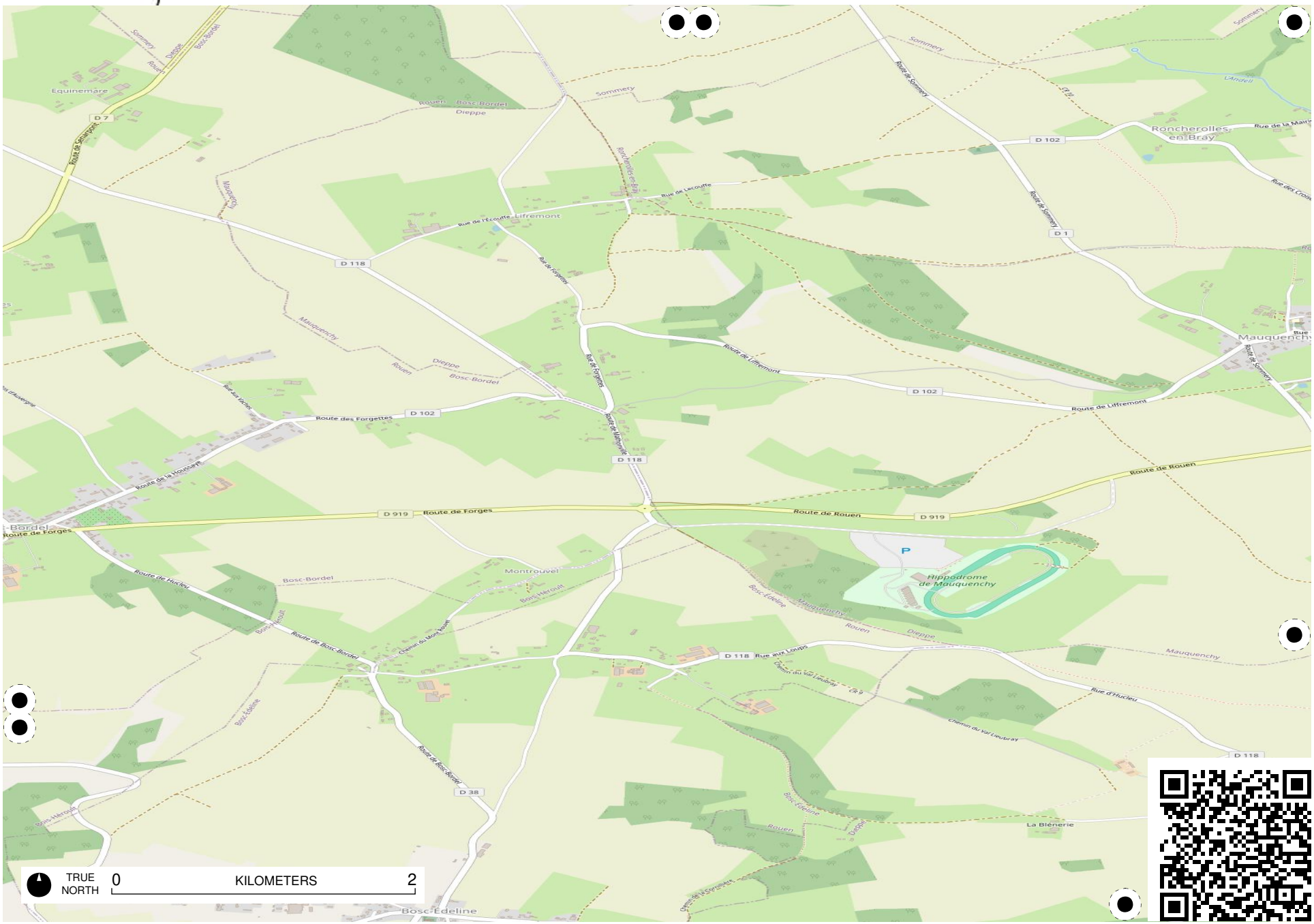

Field Papers

Avenue verte

https://fieldpapers.org/atlases/1p9uevlu/l9

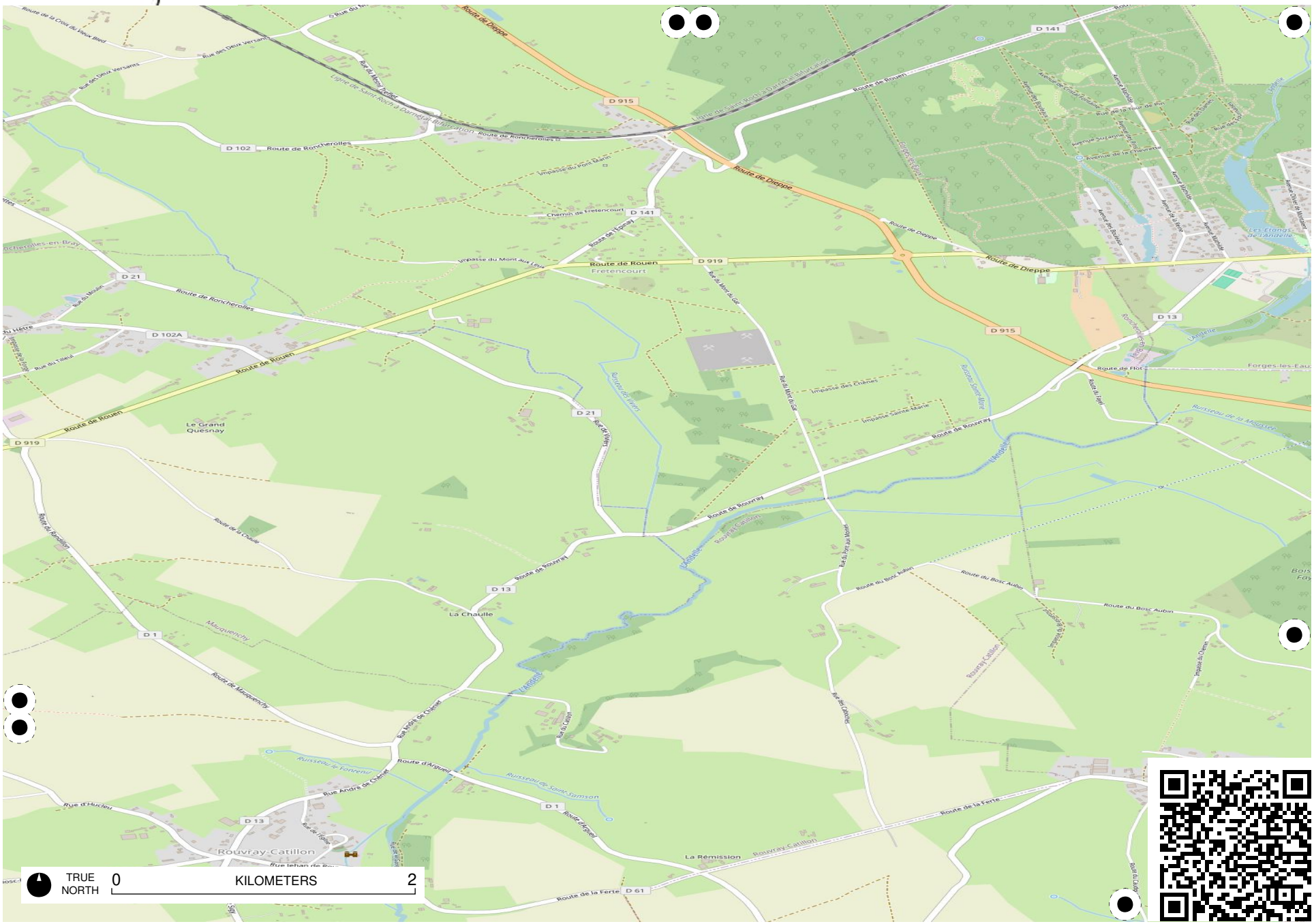

Field Papers

Avenue verte

https://fieldpapers.org/atlases/1p9uevlu/J1

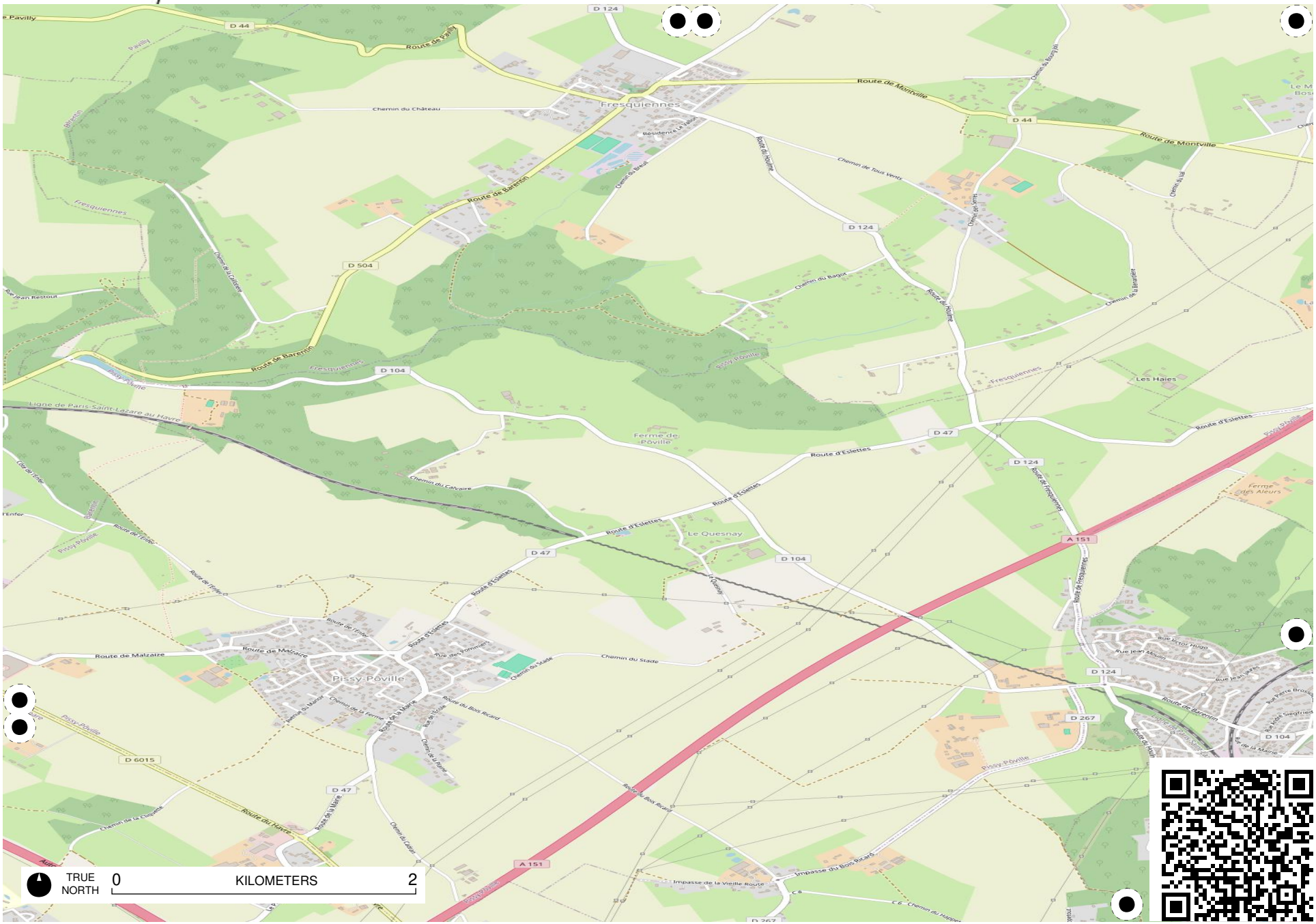

Field Papers

Avenue verte

https://fieldpapers.org/atlases/1p9uevlu/J10

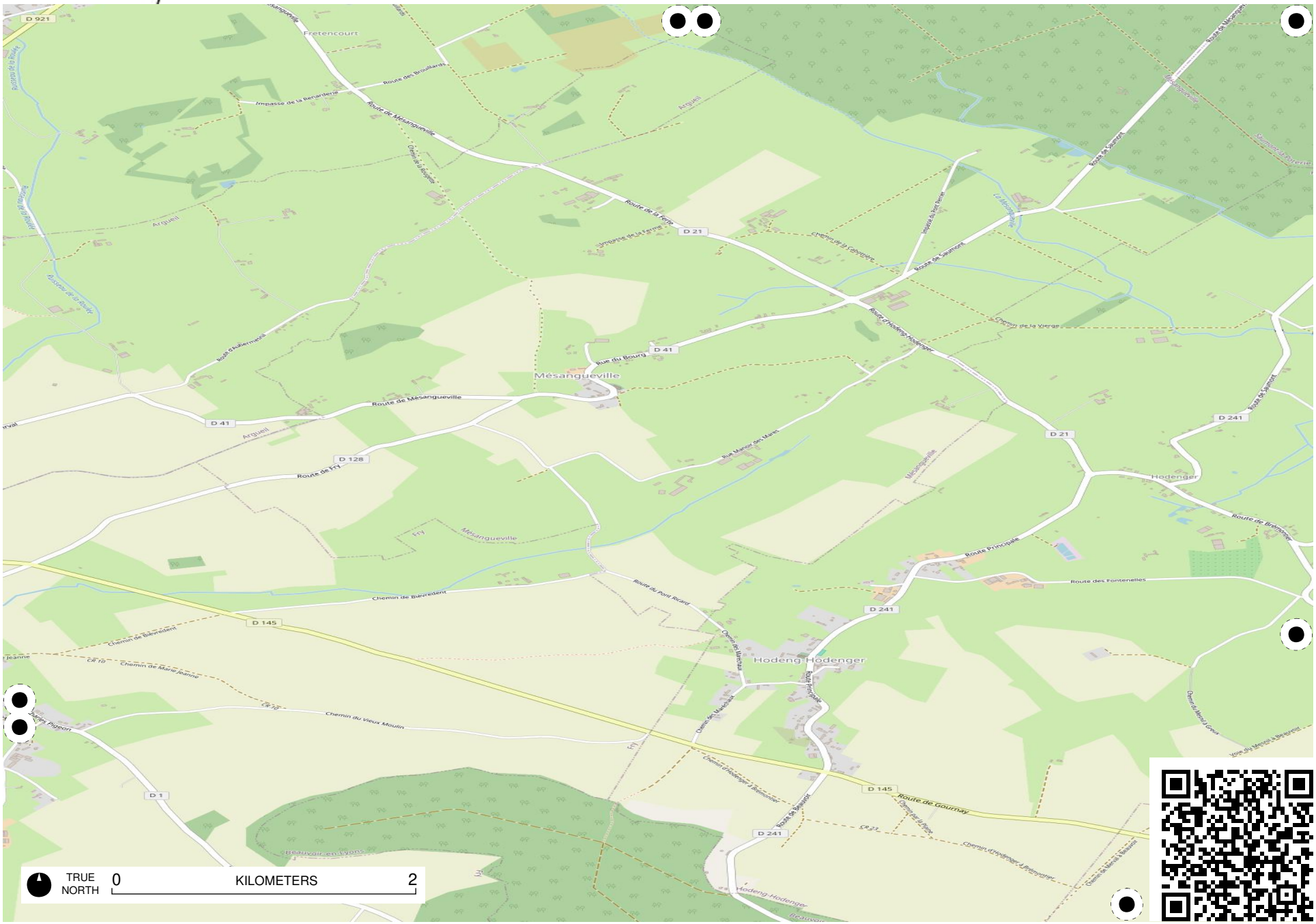

Field Papers

Avenue verte

https://fieldpapers.org/atlases/1p9uevlu/J11

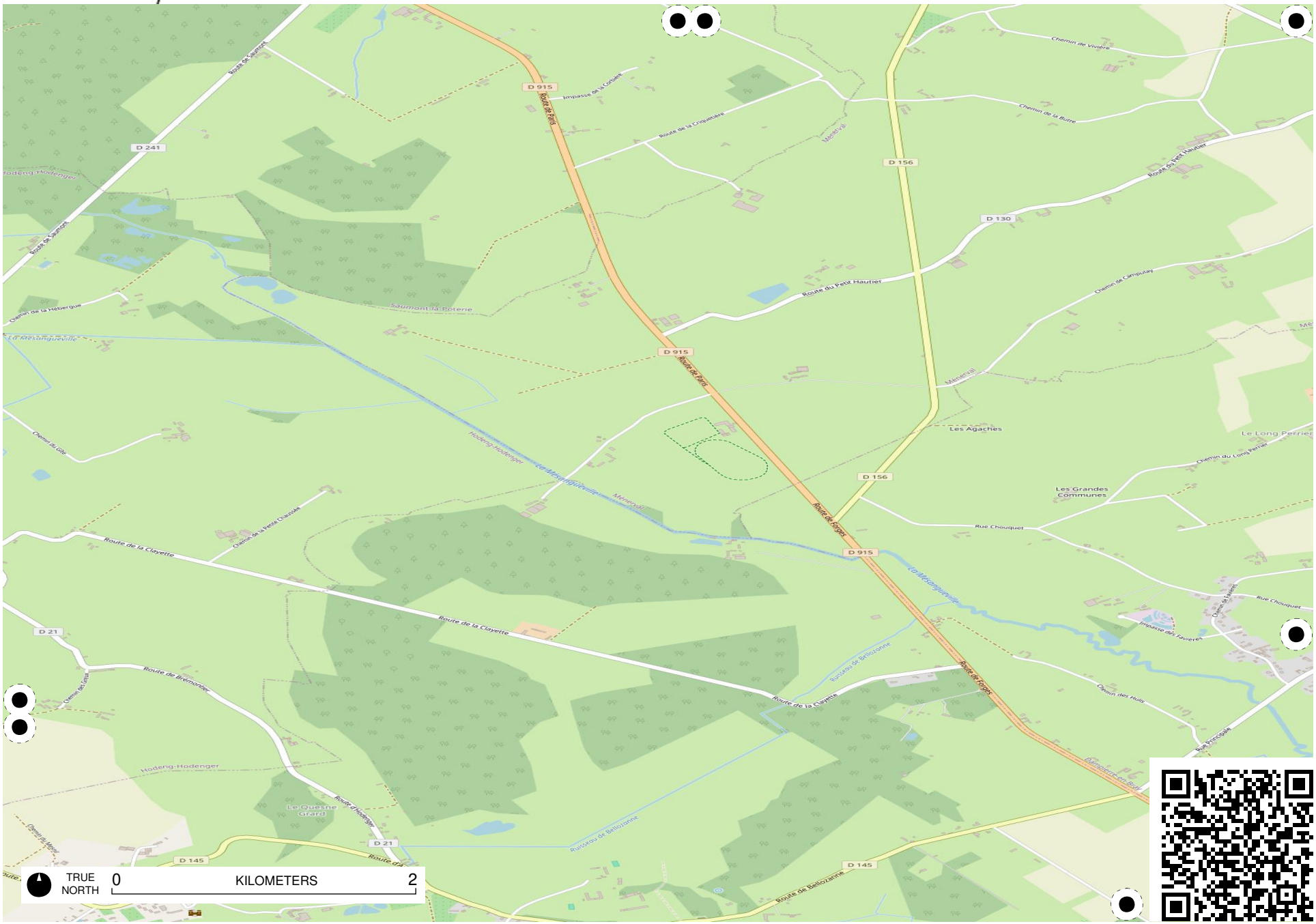

Field Papers

Avenue verte

https://fieldpapers.org/atlases/1p9uevlu/J12

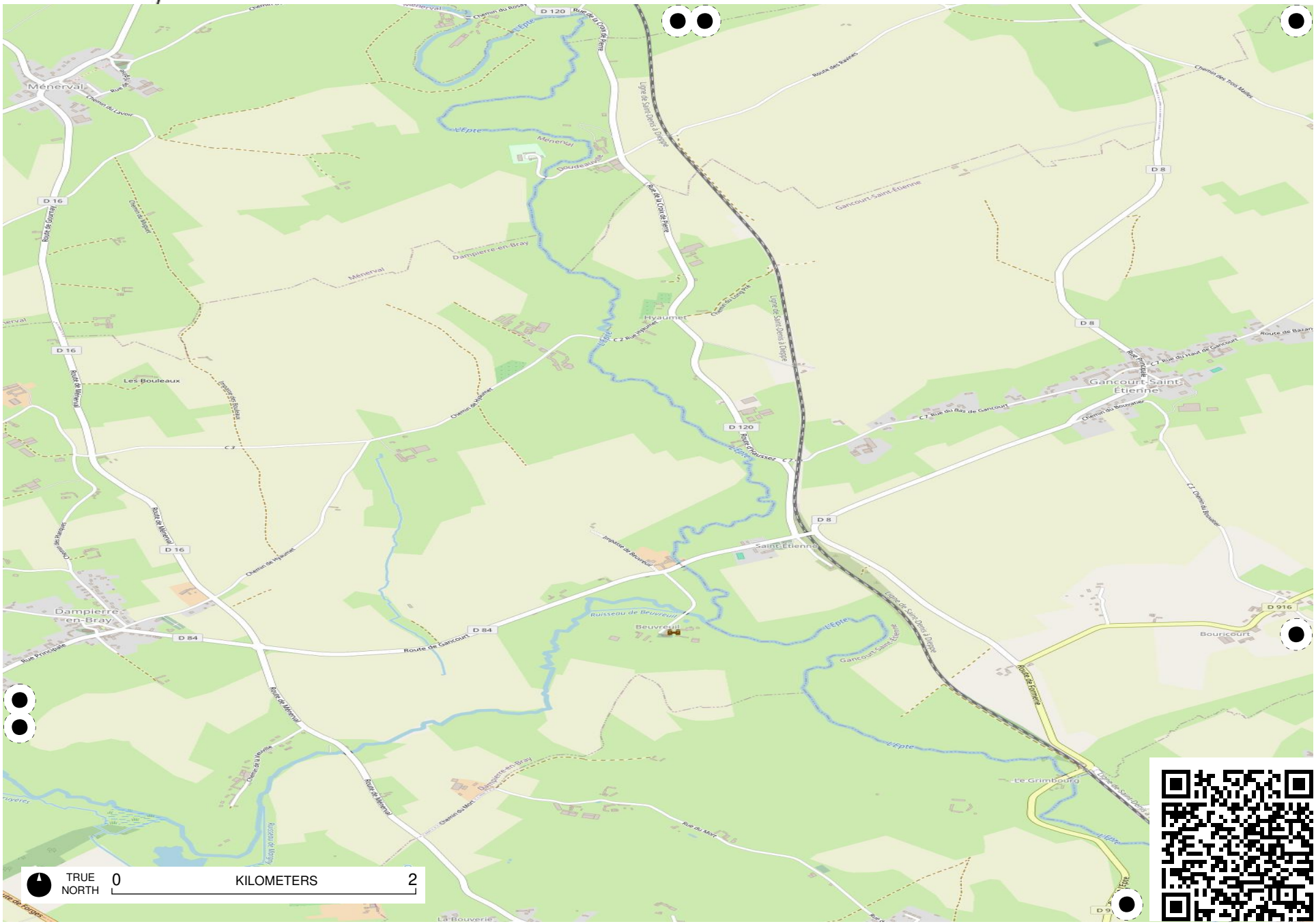

Field Papers

Avenue verte

https://fieldpapers.org/atlases/1p9uevlu/J13

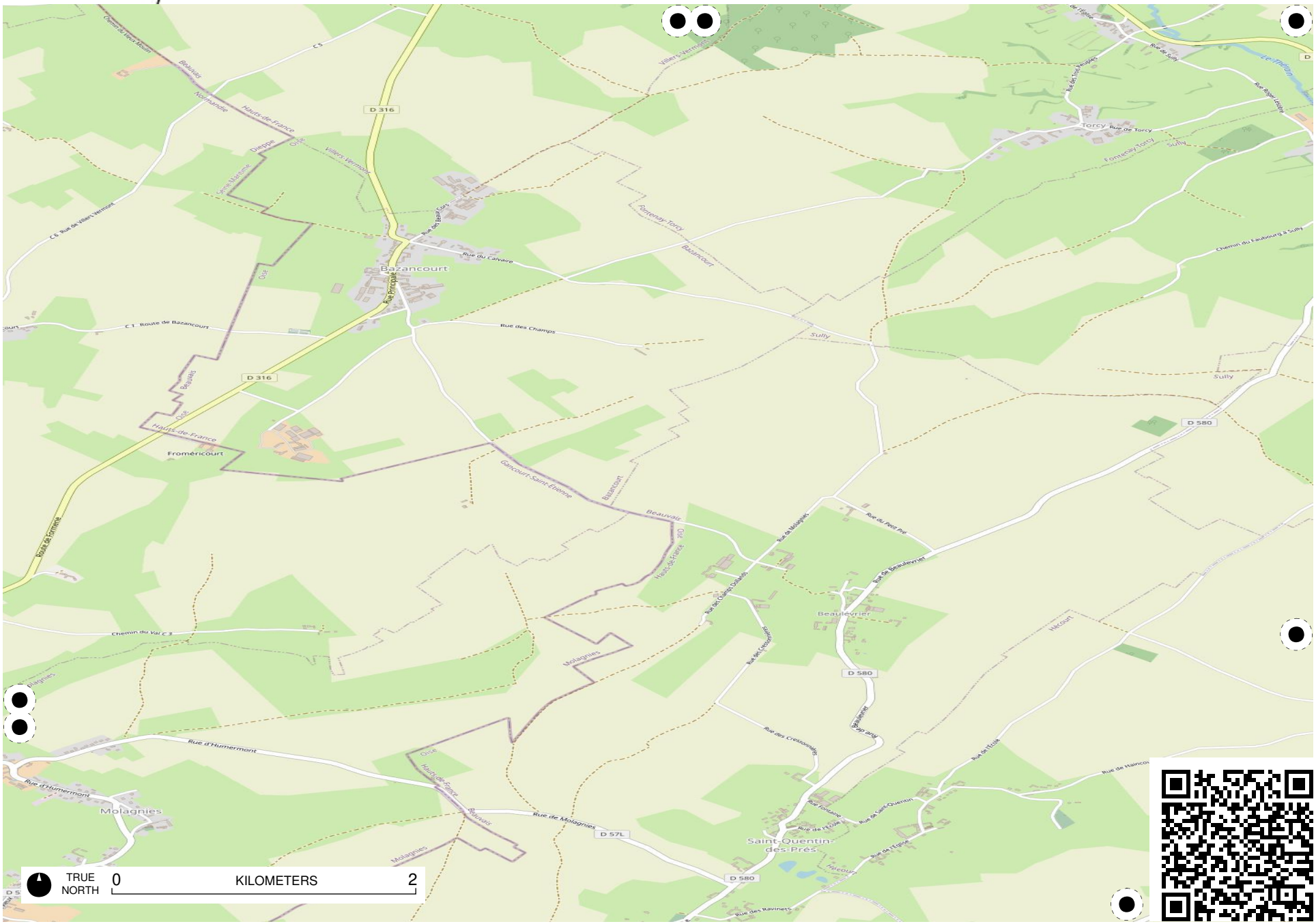

Field Papers

Avenue verte

https://fieldpapers.org/atlases/1p9uevlu/J14

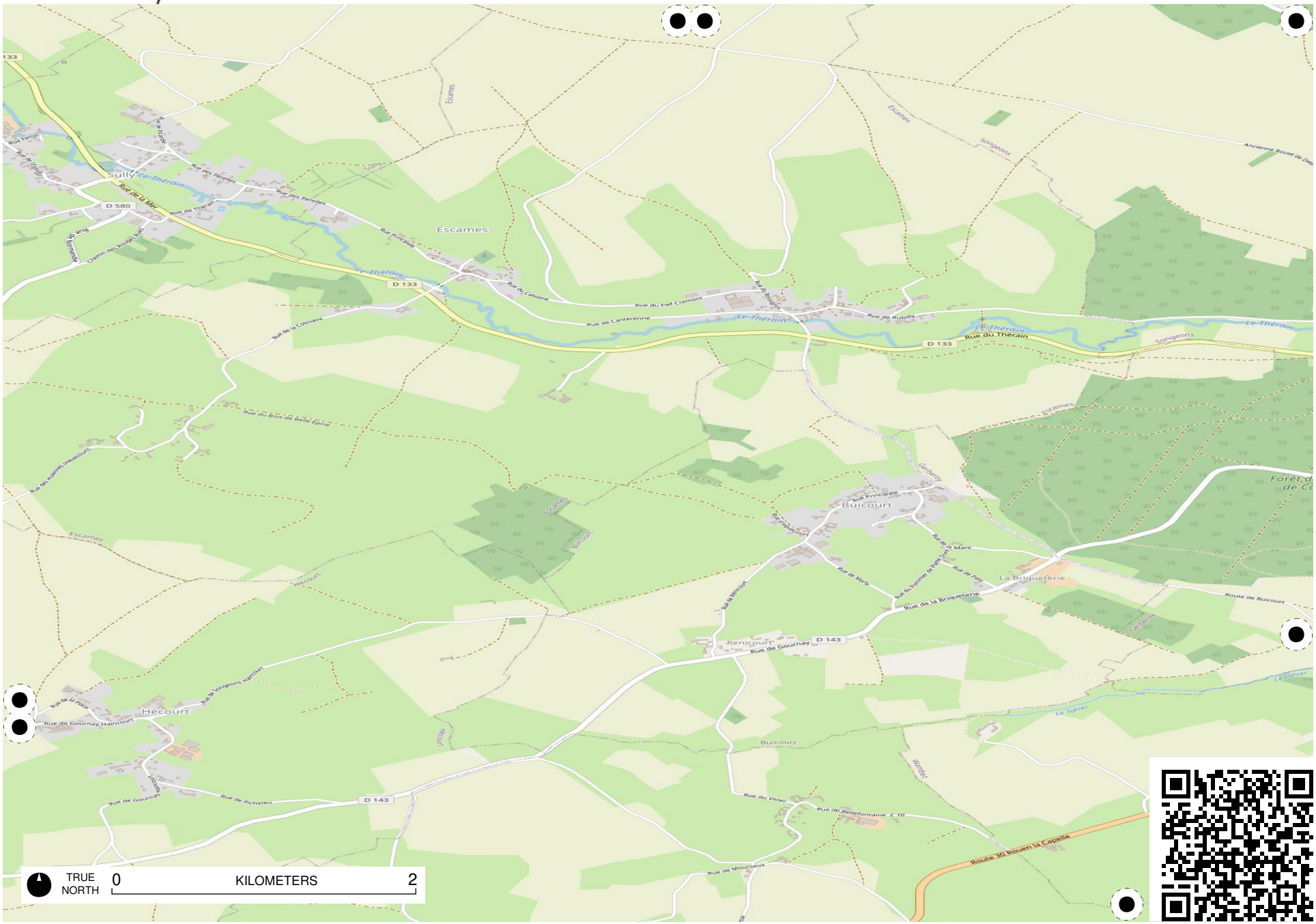

Field Papers

Avenue verte

https://fieldpapers.org/atlases/1p9uevlu/J15

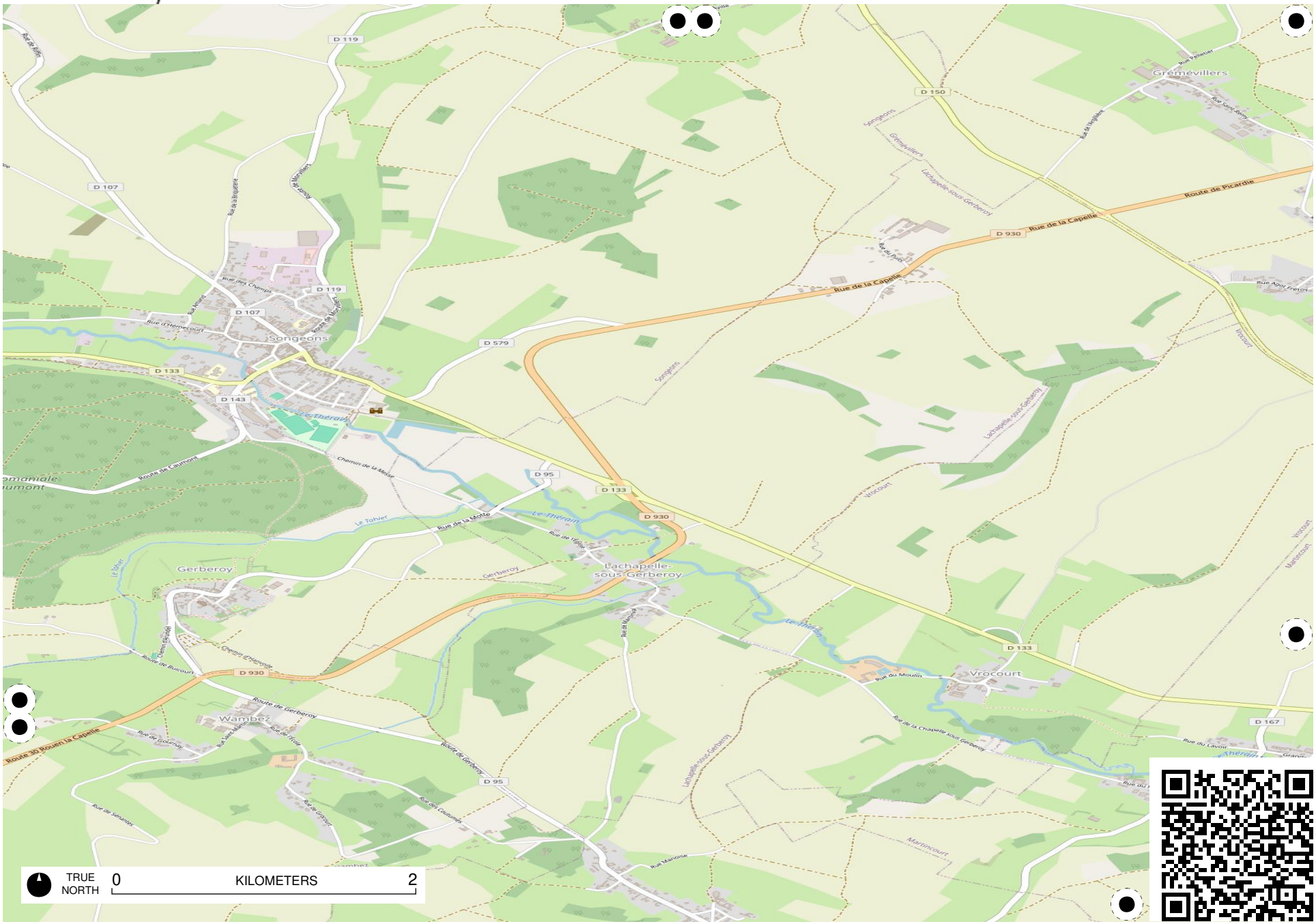

Field Papers

Avenue verte

https://fieldpapers.org/atlases/1p9uevlu/J16

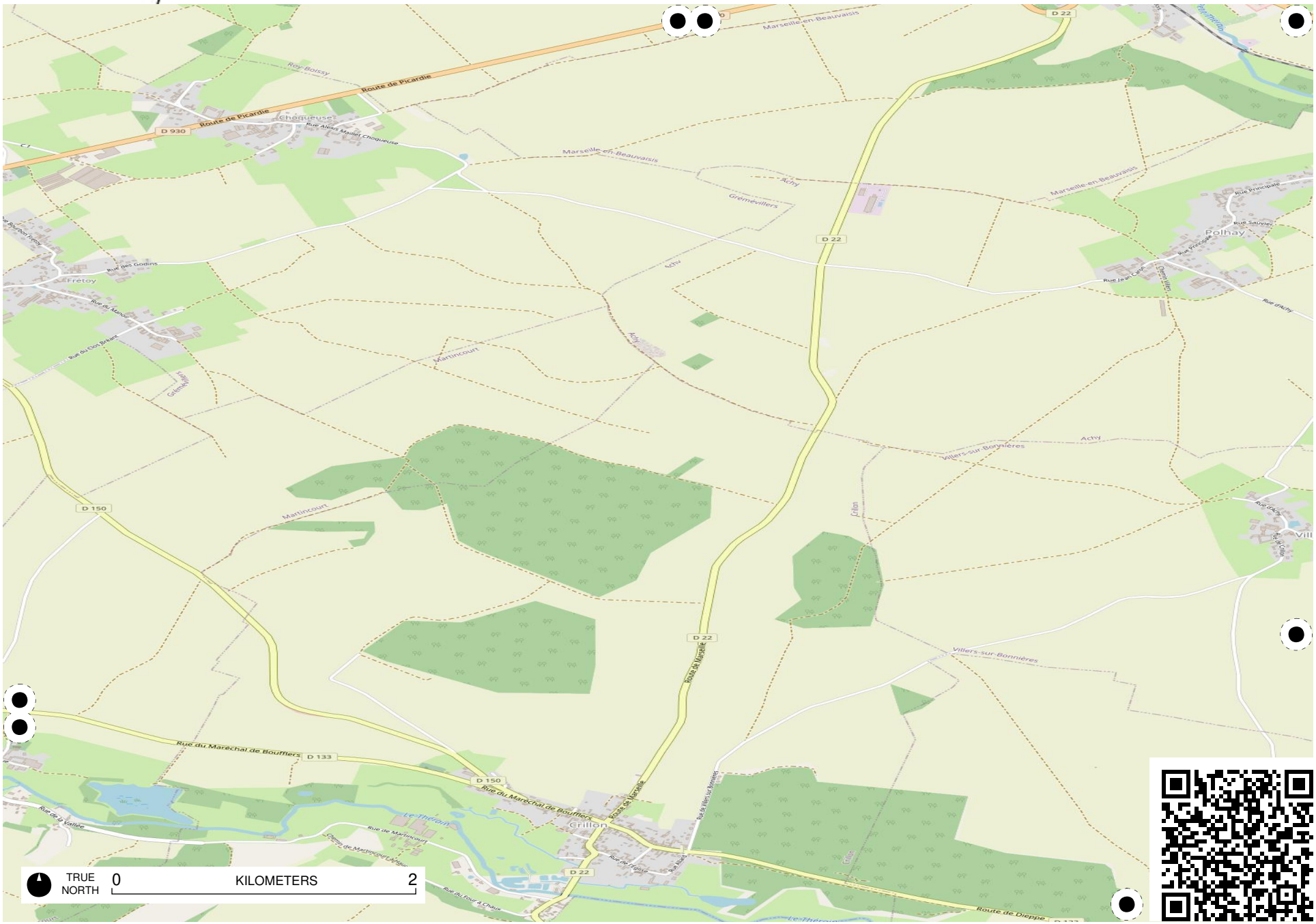

Field Papers

Avenue verte

https://fieldpapers.org/atlases/1p9uevlu/J17



Field Papers

Avenue verte

https://fieldpapers.org/atlases/1p9uevlu/J18

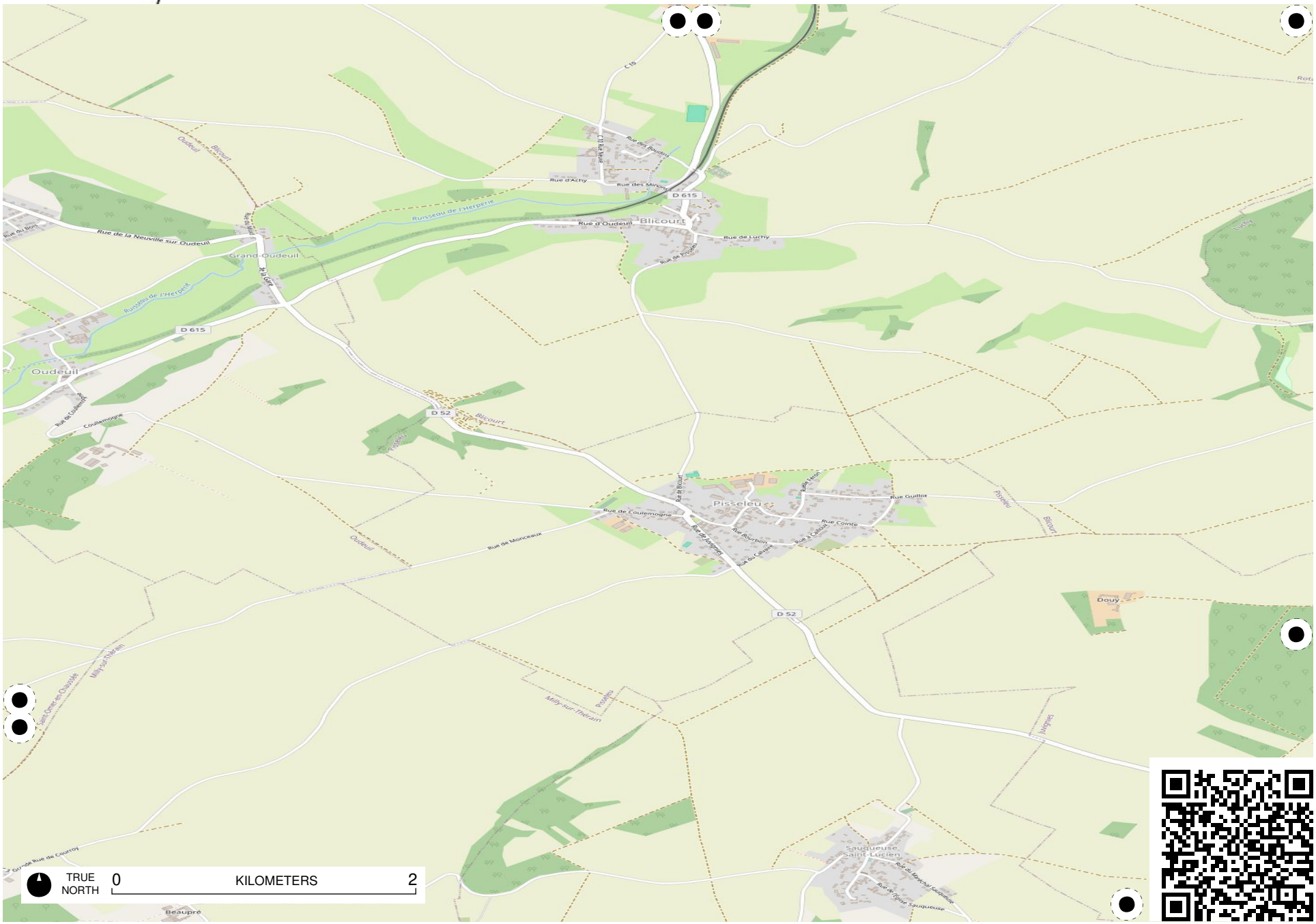

Field Papers

Avenue verte

https://fieldpapers.org/atlases/1p9uevlu/J19

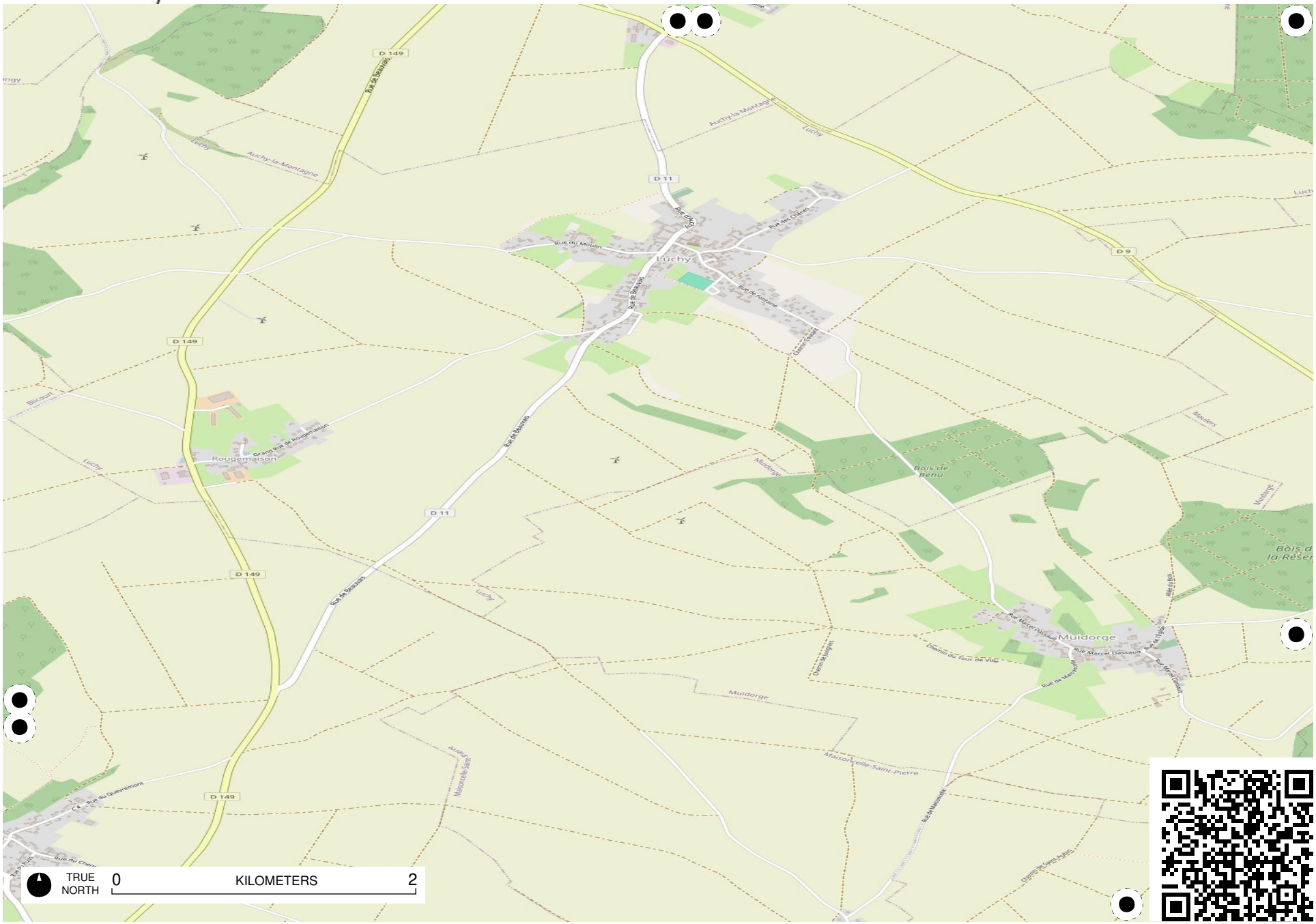

Field Papers

Avenue verte

https://fieldpapers.org/atlases/1p9uevlu/J2

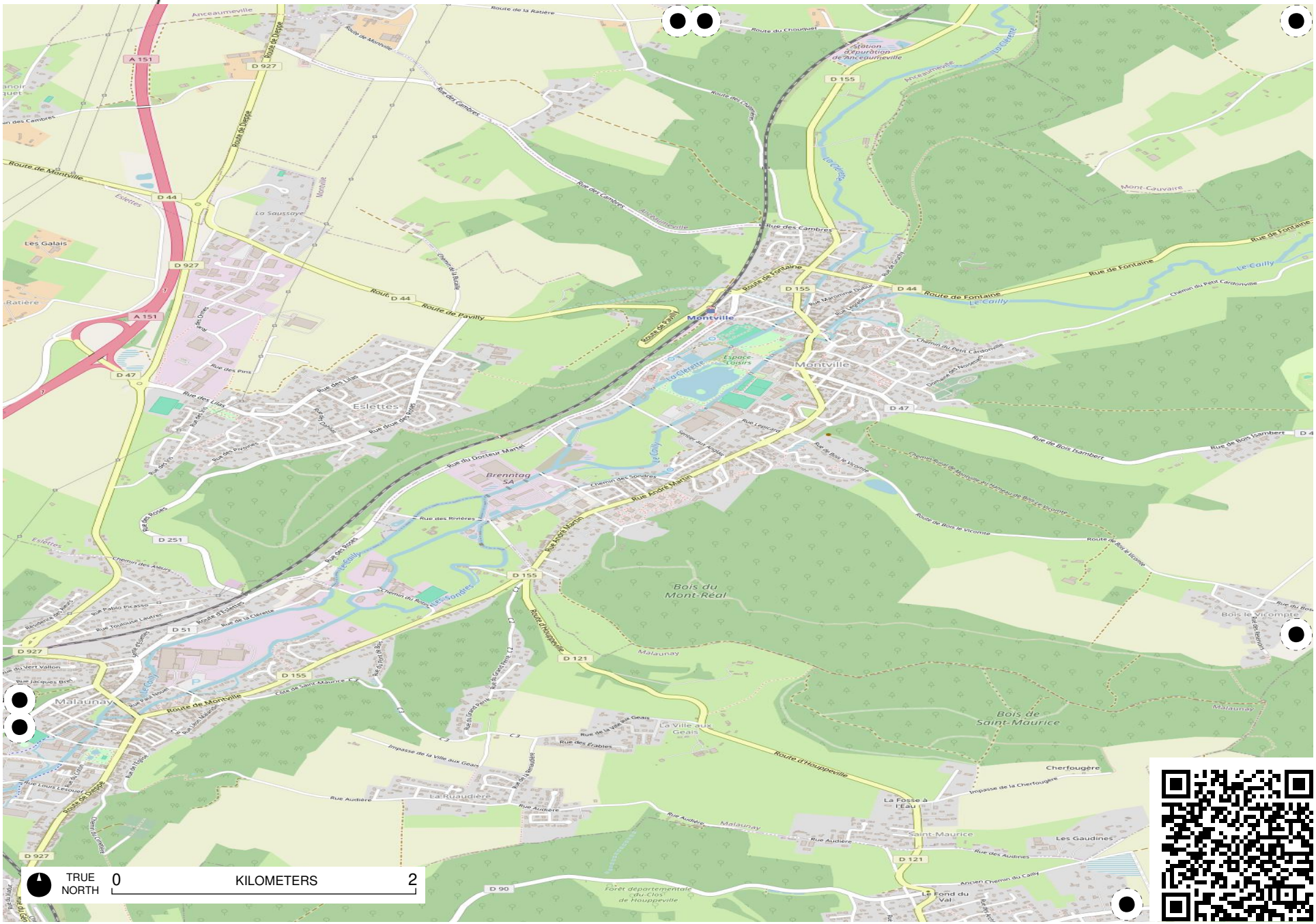

Field Papers

Avenue verte

https://fieldpapers.org/atlases/1p9uevlu/J20

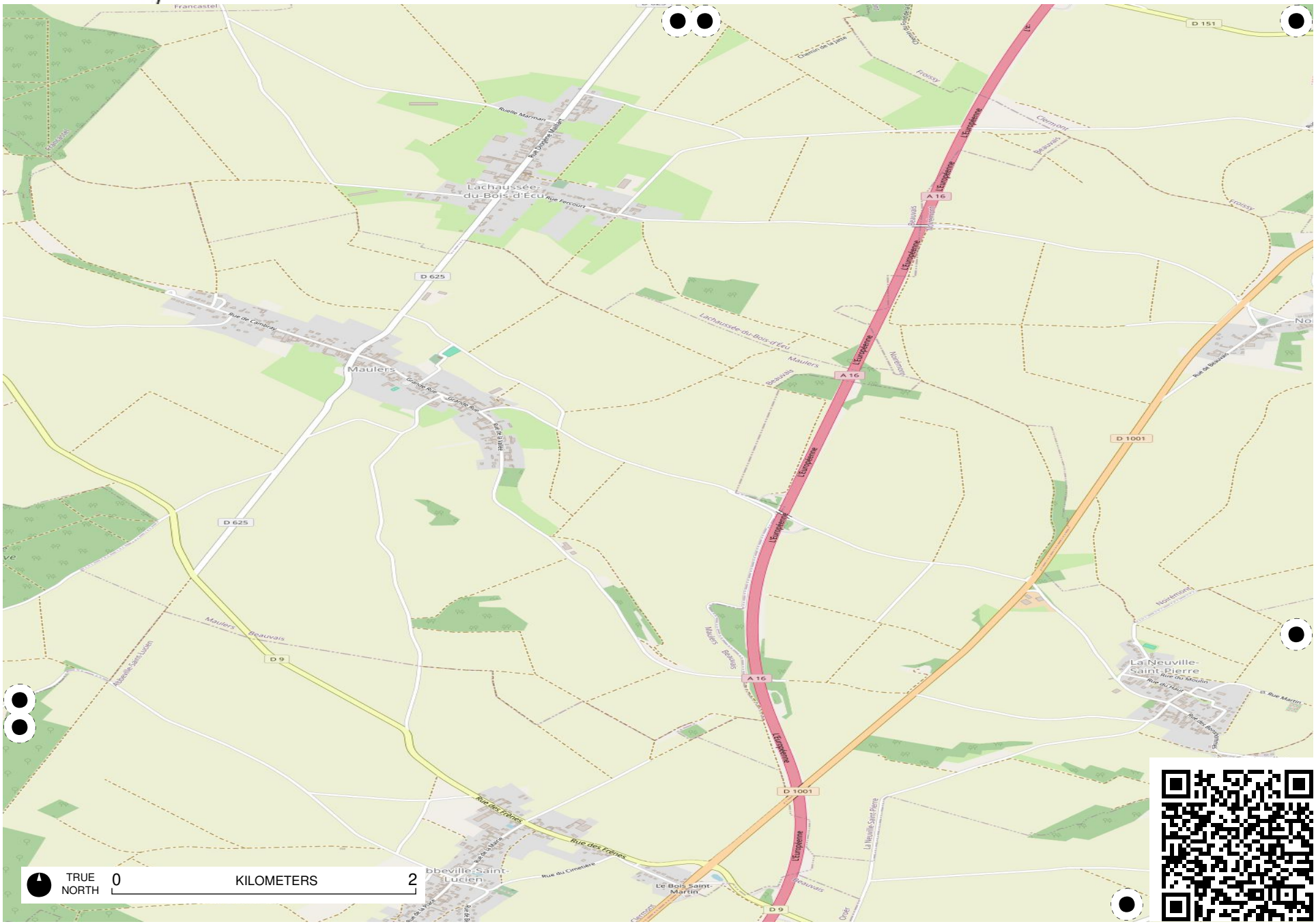

Field Papers

Avenue verte

https://fieldpapers.org/atlases/1p9uevlu/J21

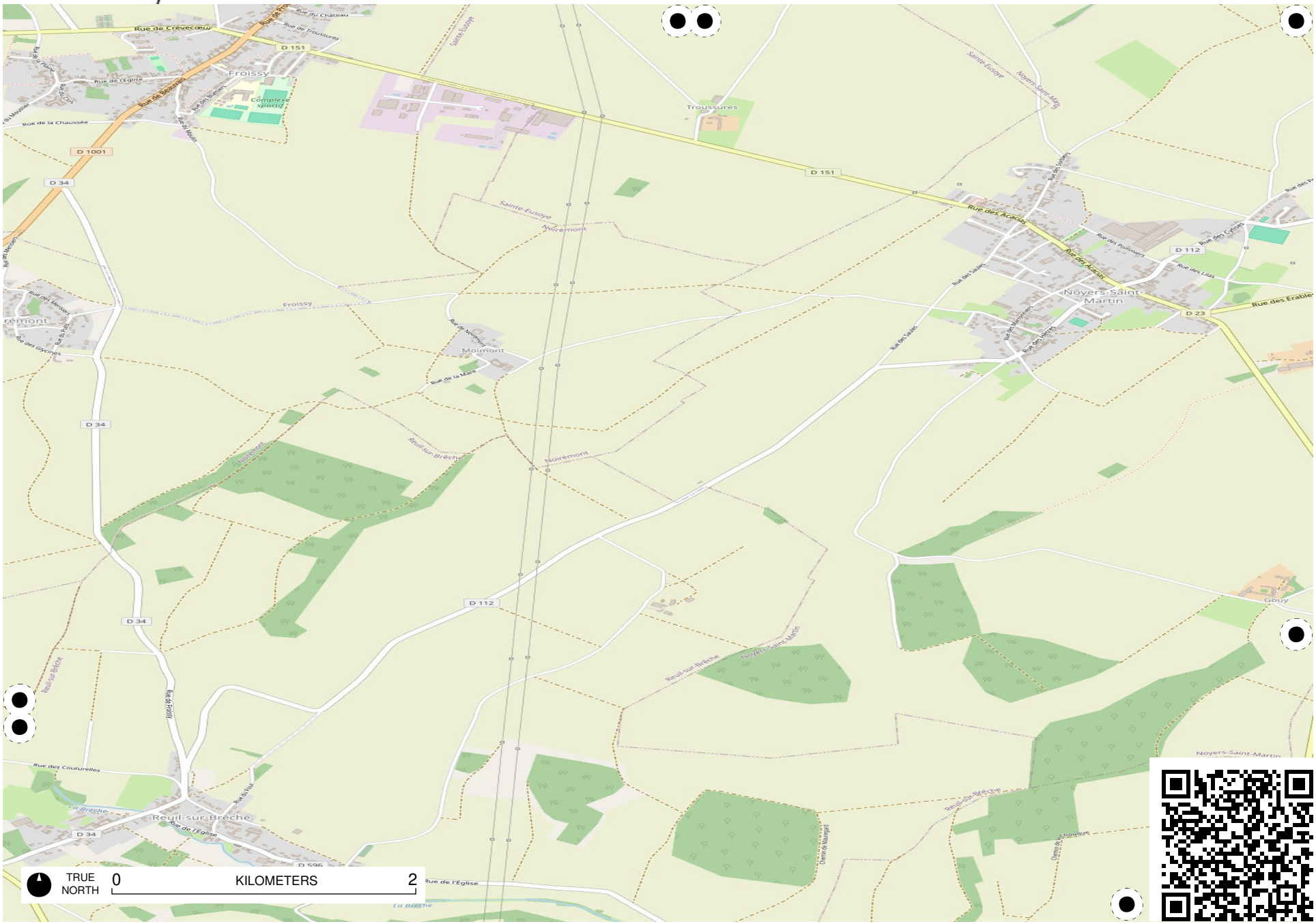

Field Papers

Avenue verte

https://fieldpapers.org/atlases/1p9uevlu/J22

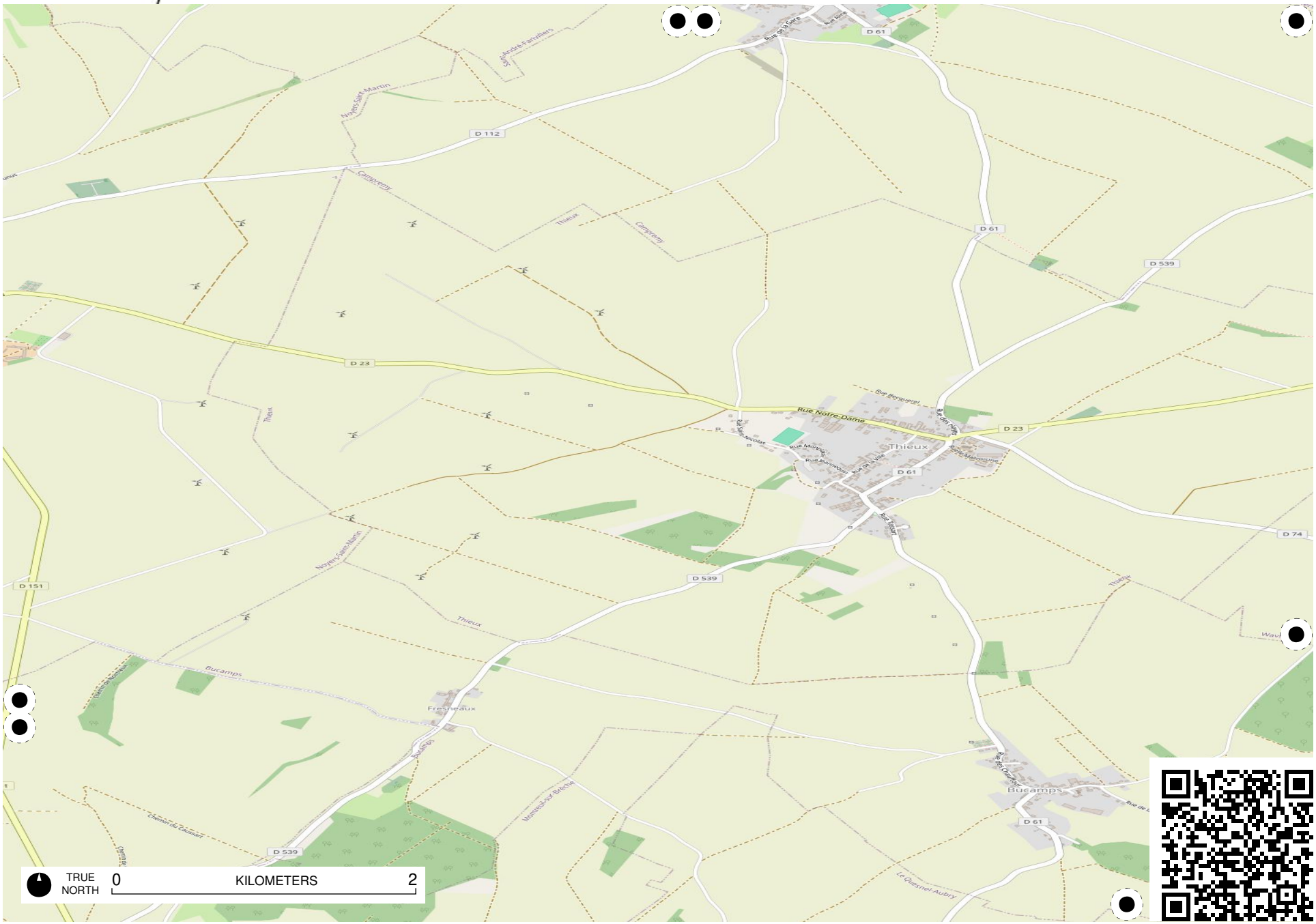

Field Papers

Avenue verte

https://fieldpapers.org/atlases/1p9uevlu/J23

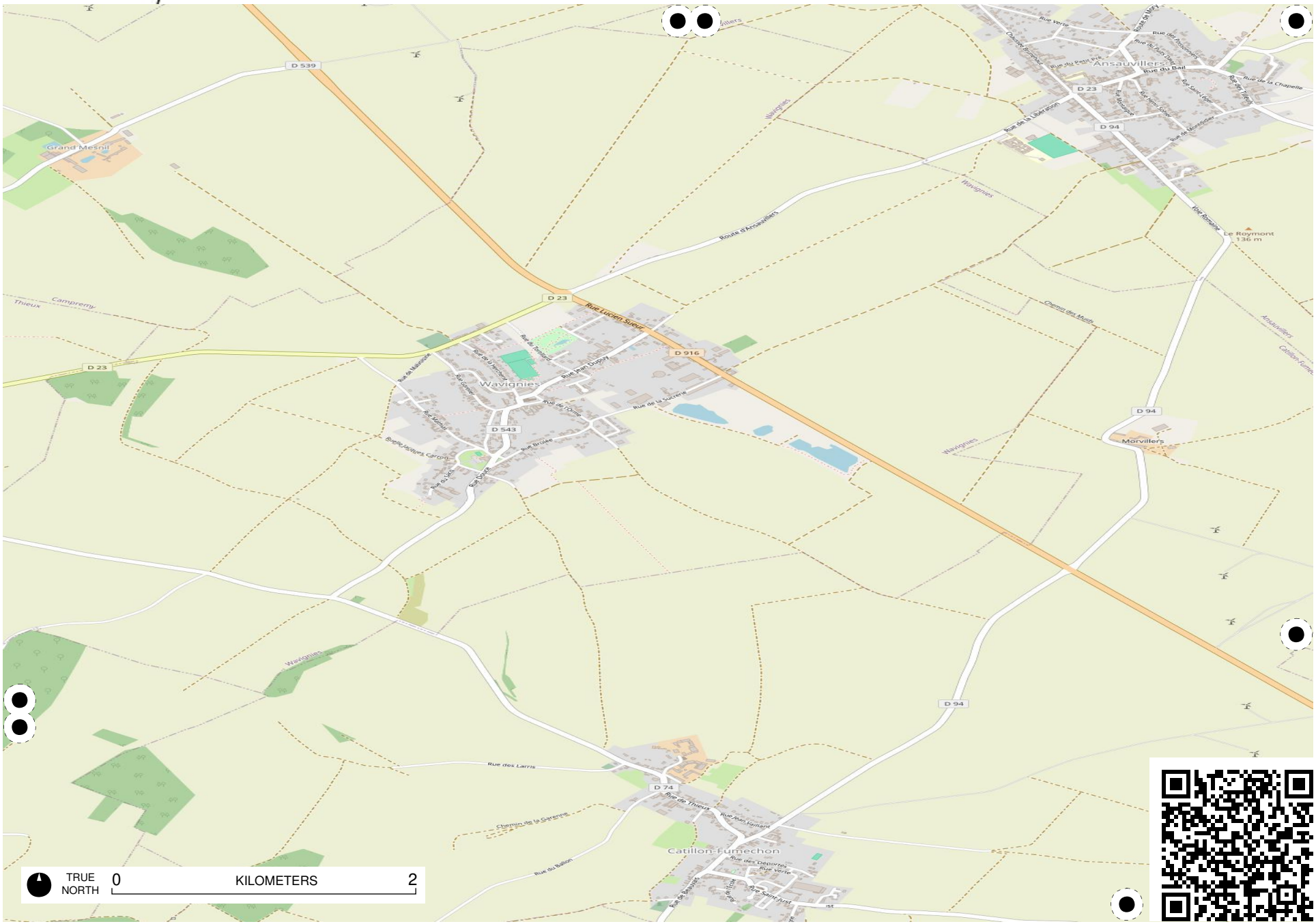

Field Papers

Avenue verte

https://fieldpapers.org/atlases/1p9uevlu/J24

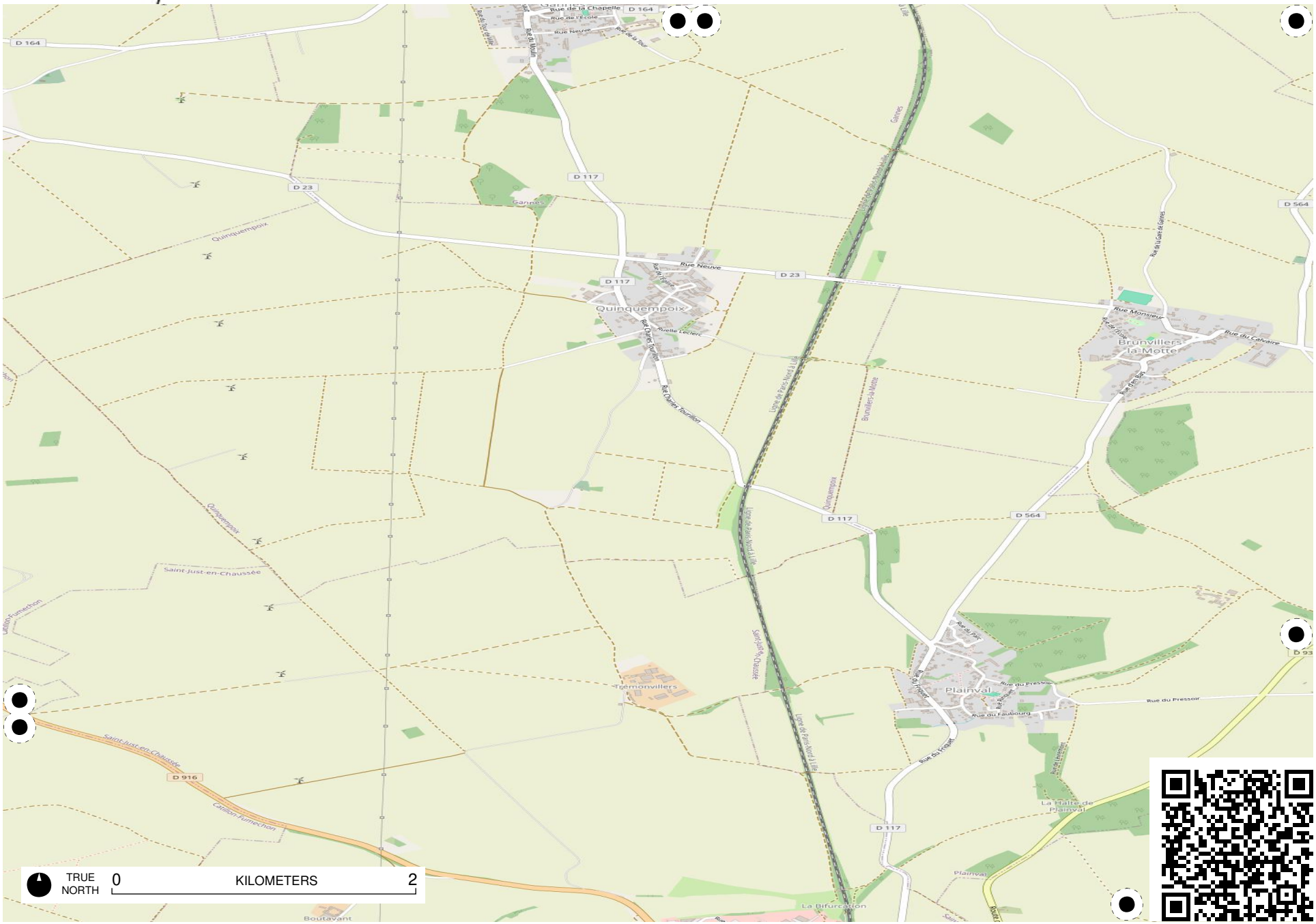

Field Papers

Avenue verte

https://fieldpapers.org/atlases/1p9uevlu/J25

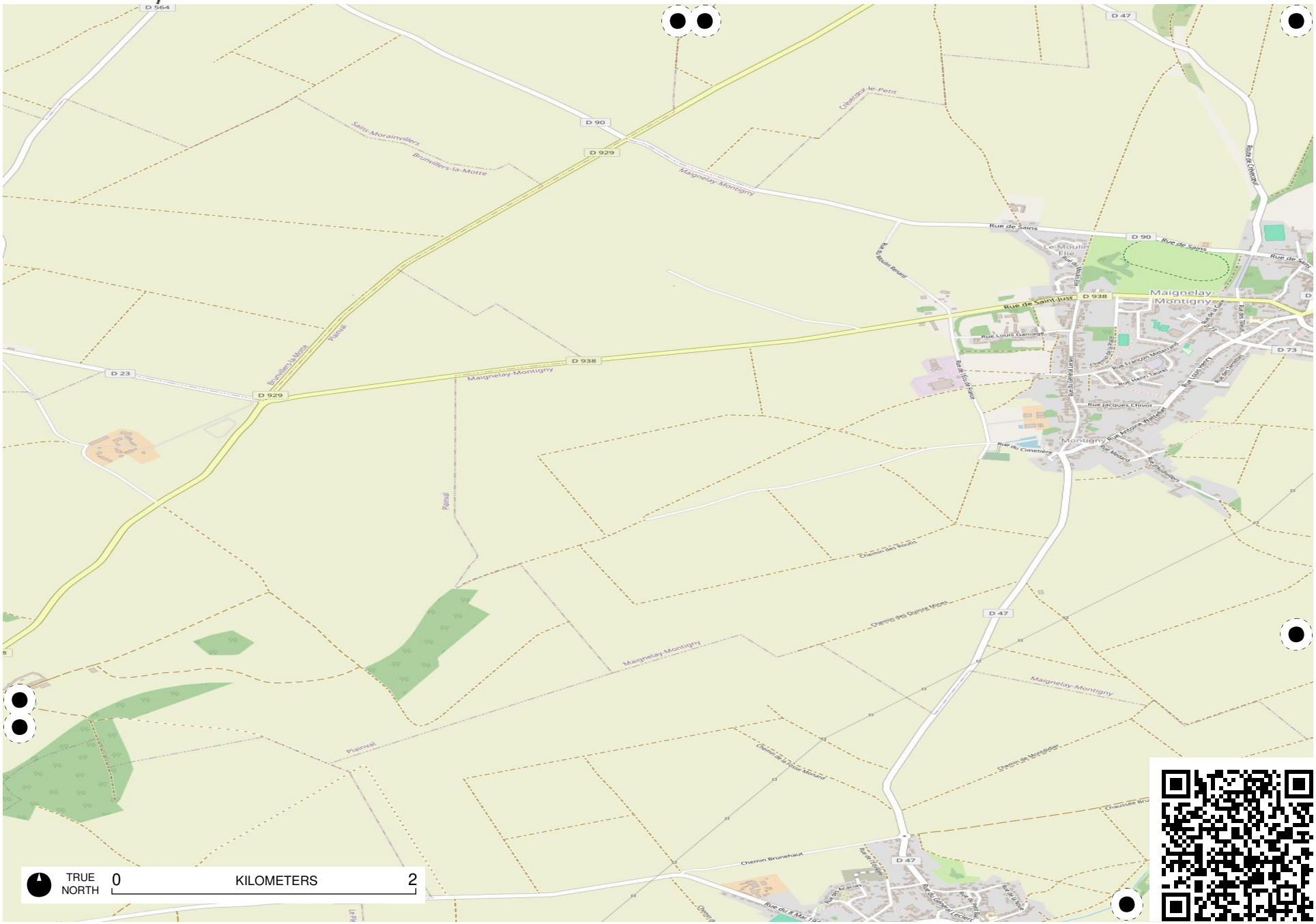

Field Papers

Avenue verte

https://fieldpapers.org/atlases/1p9uevlu/J3

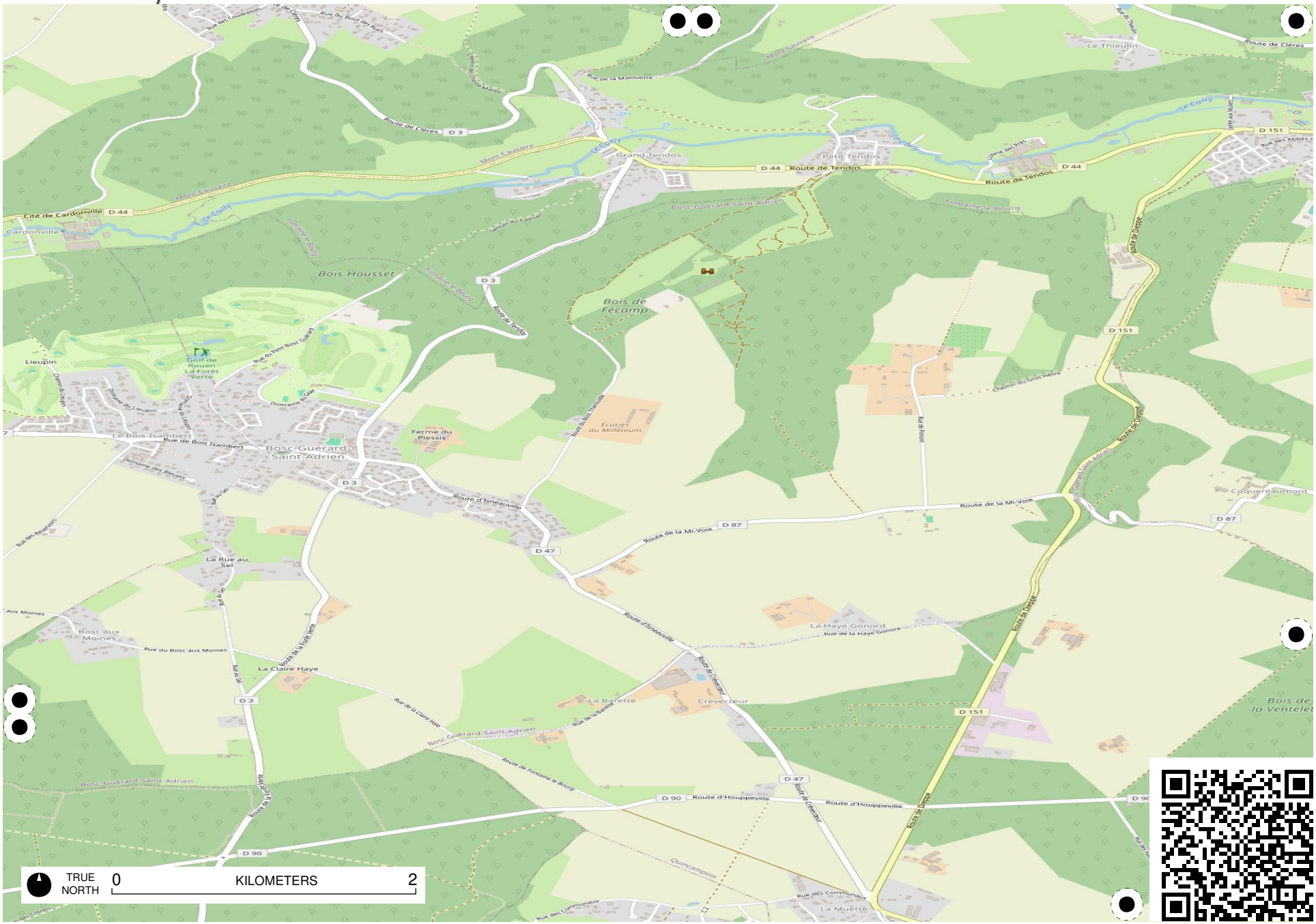

Field Papers

Avenue verte

https://fieldpapers.org/atlases/1p9uevlu/J4

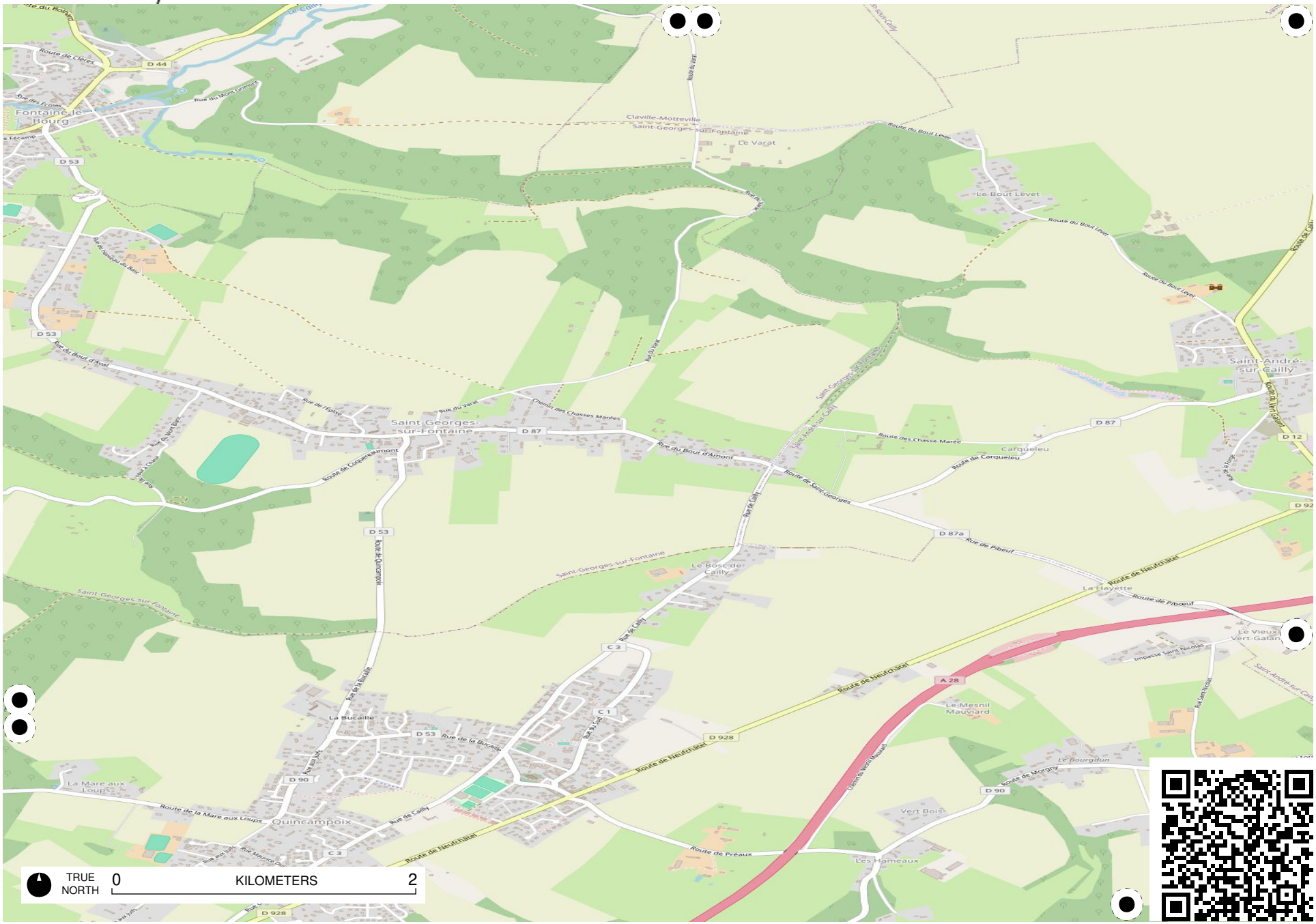

Field Papers

Avenue verte

https://fieldpapers.org/atlases/1p9uevlu/J5

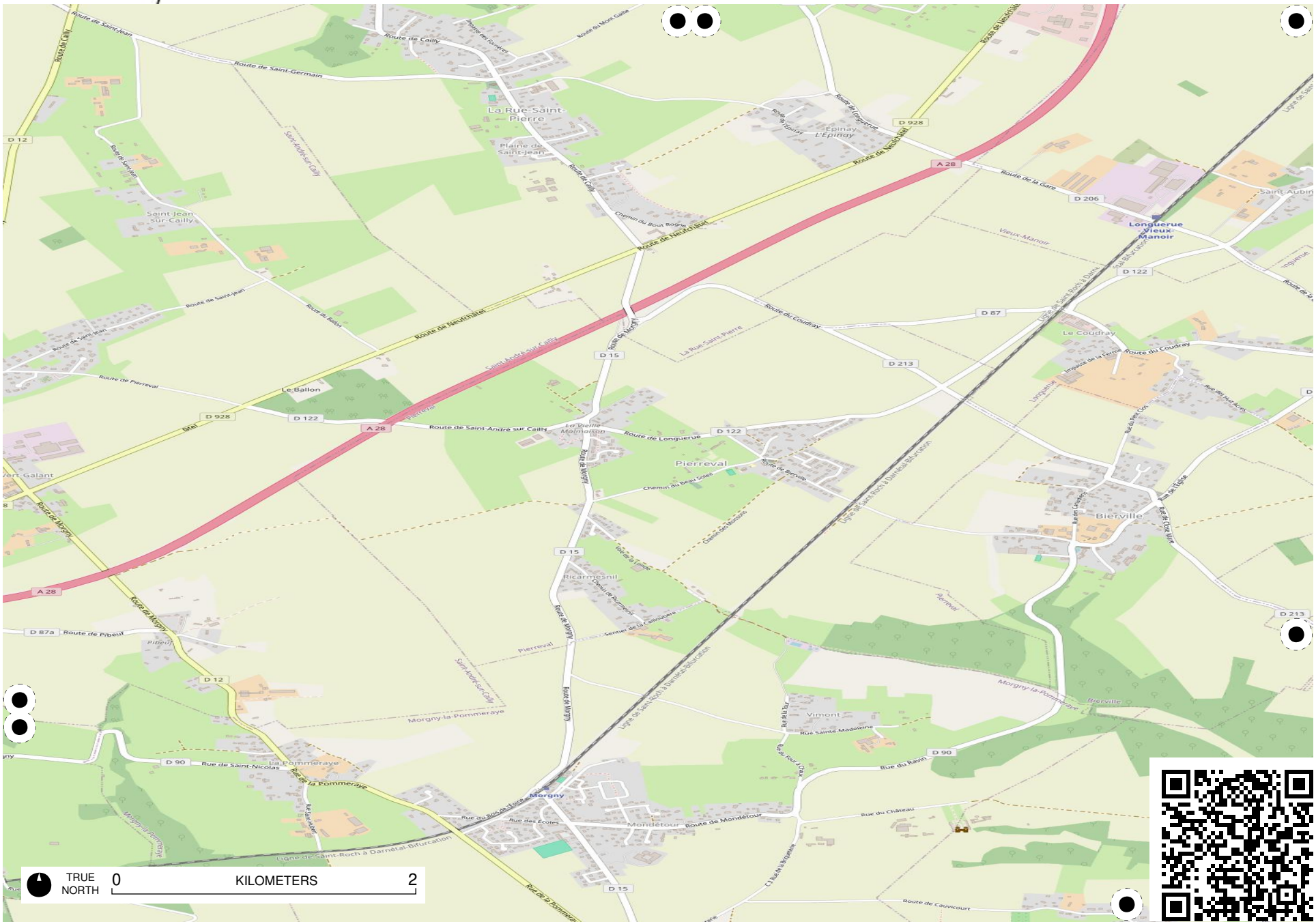

Field Papers

Avenue verte

https://fieldpapers.org/atlases/1p9uevlu/J6

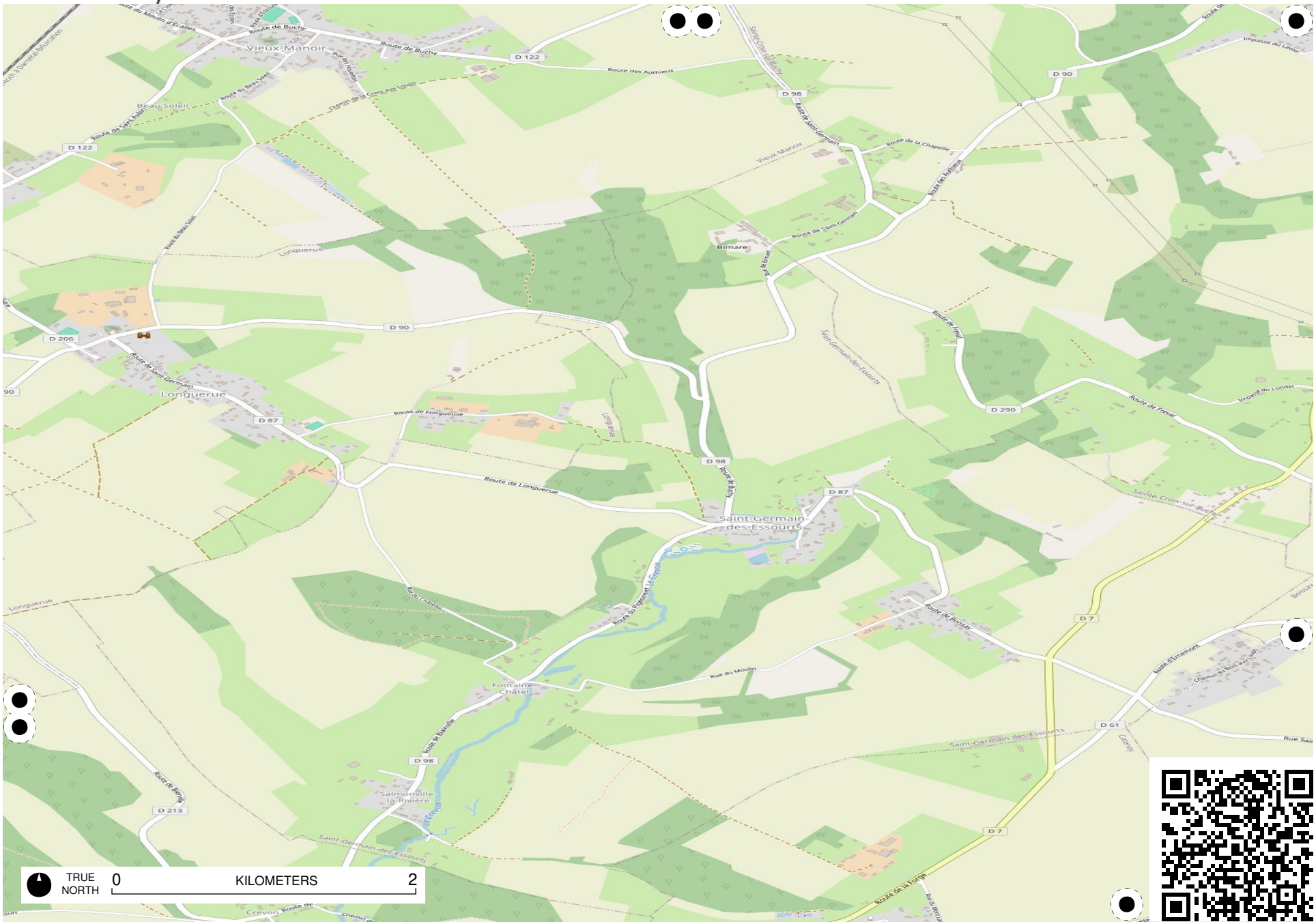

Field Papers

Avenue verte

https://fieldpapers.org/atlases/1p9uevlu/J7

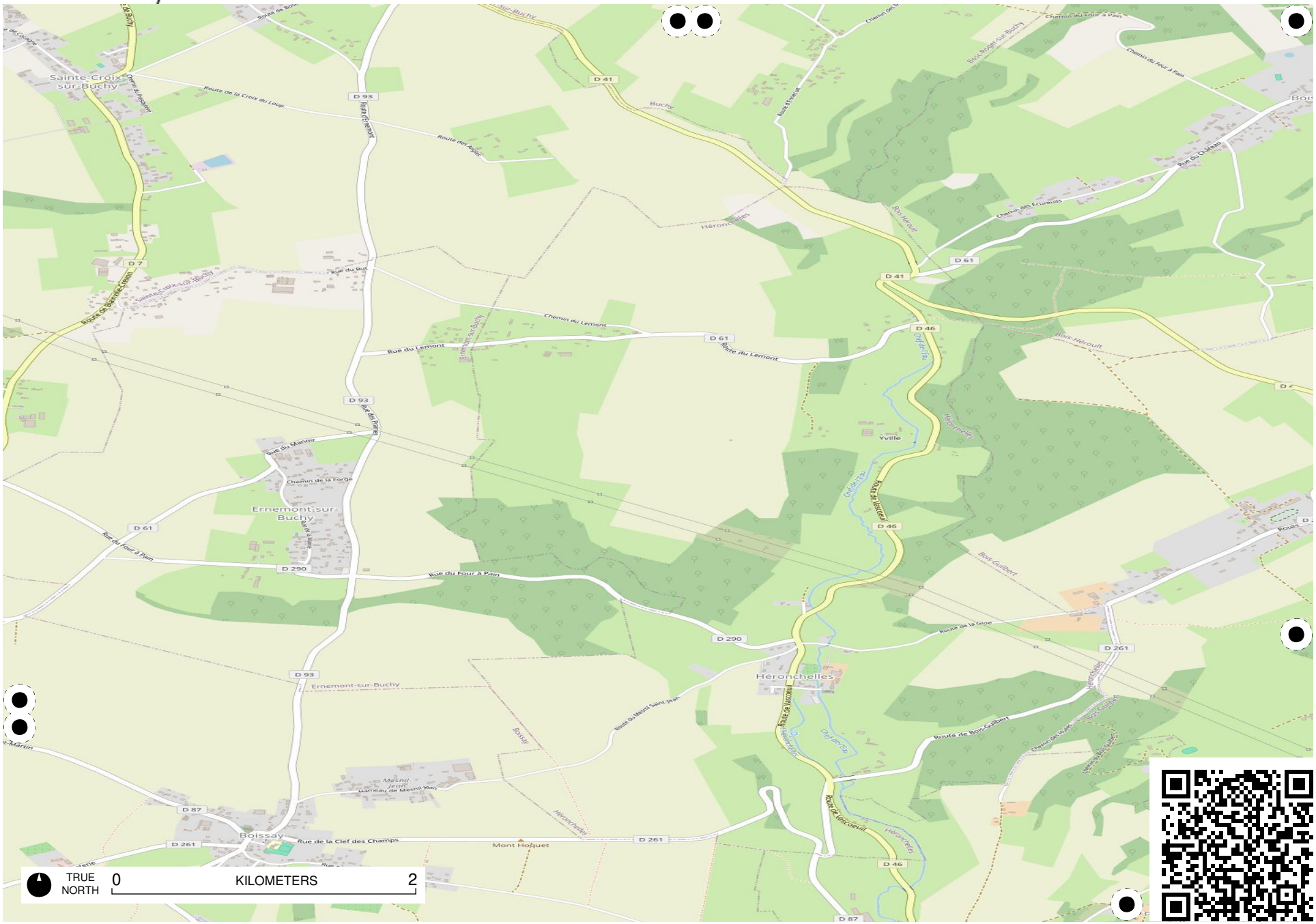

Field Papers

Avenue verte

https://fieldpapers.org/atlases/1p9uevlu/J8

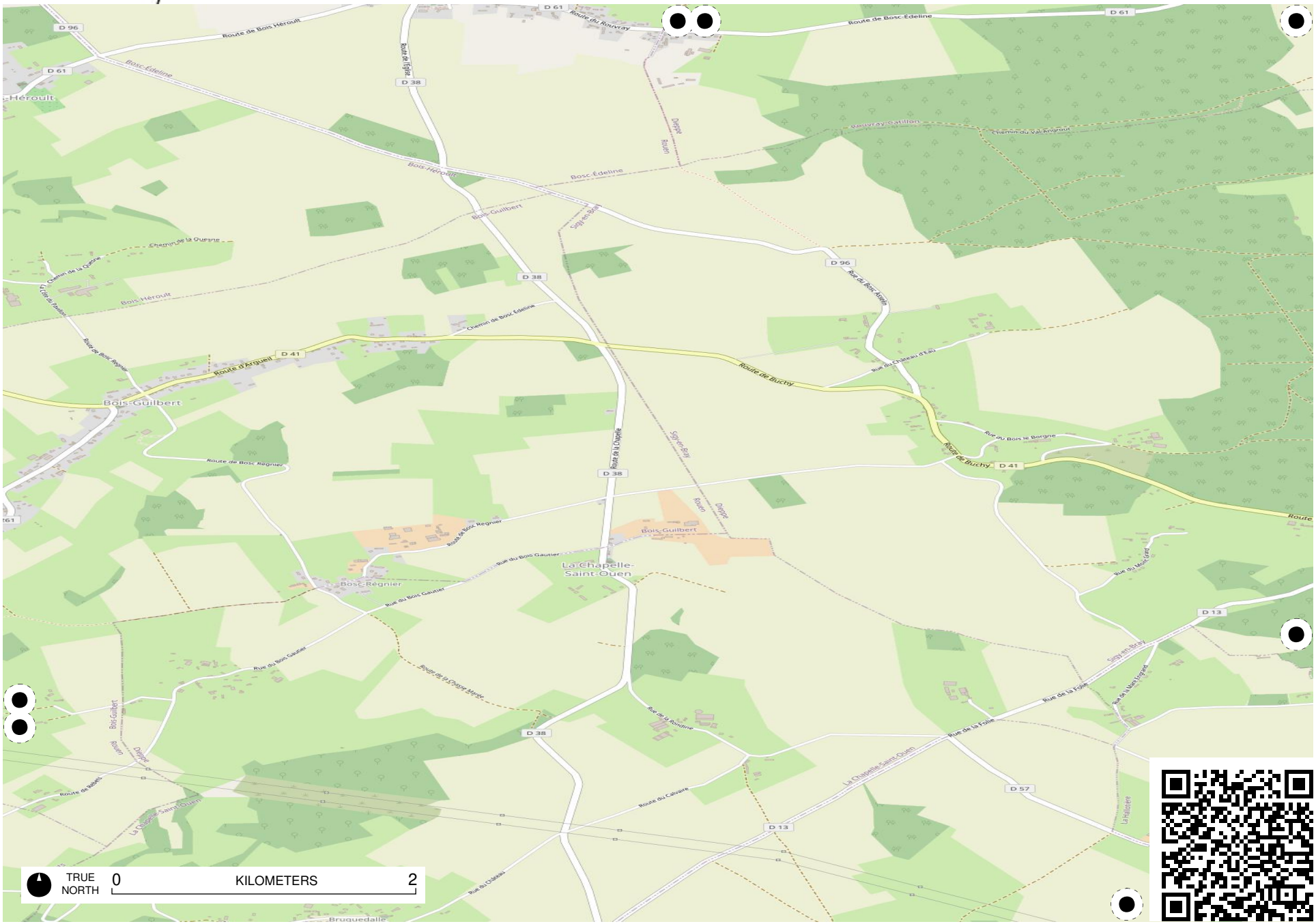

Field Papers

Avenue verte

https://fieldpapers.org/atlases/1p9uevlu/J9

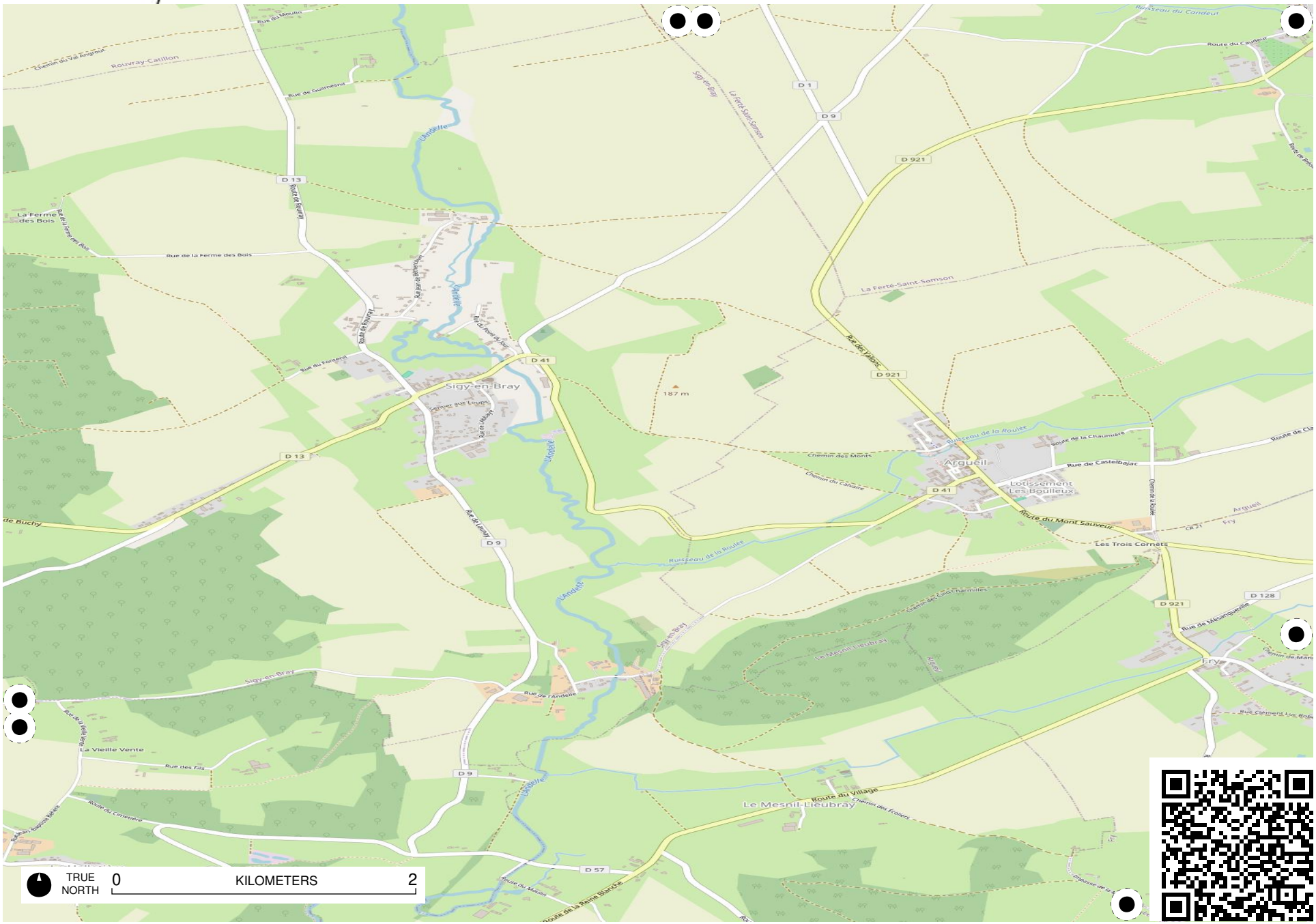

Field Papers

Avenue verte

https://fieldpapers.org/atlases/1p9uevlu/K1

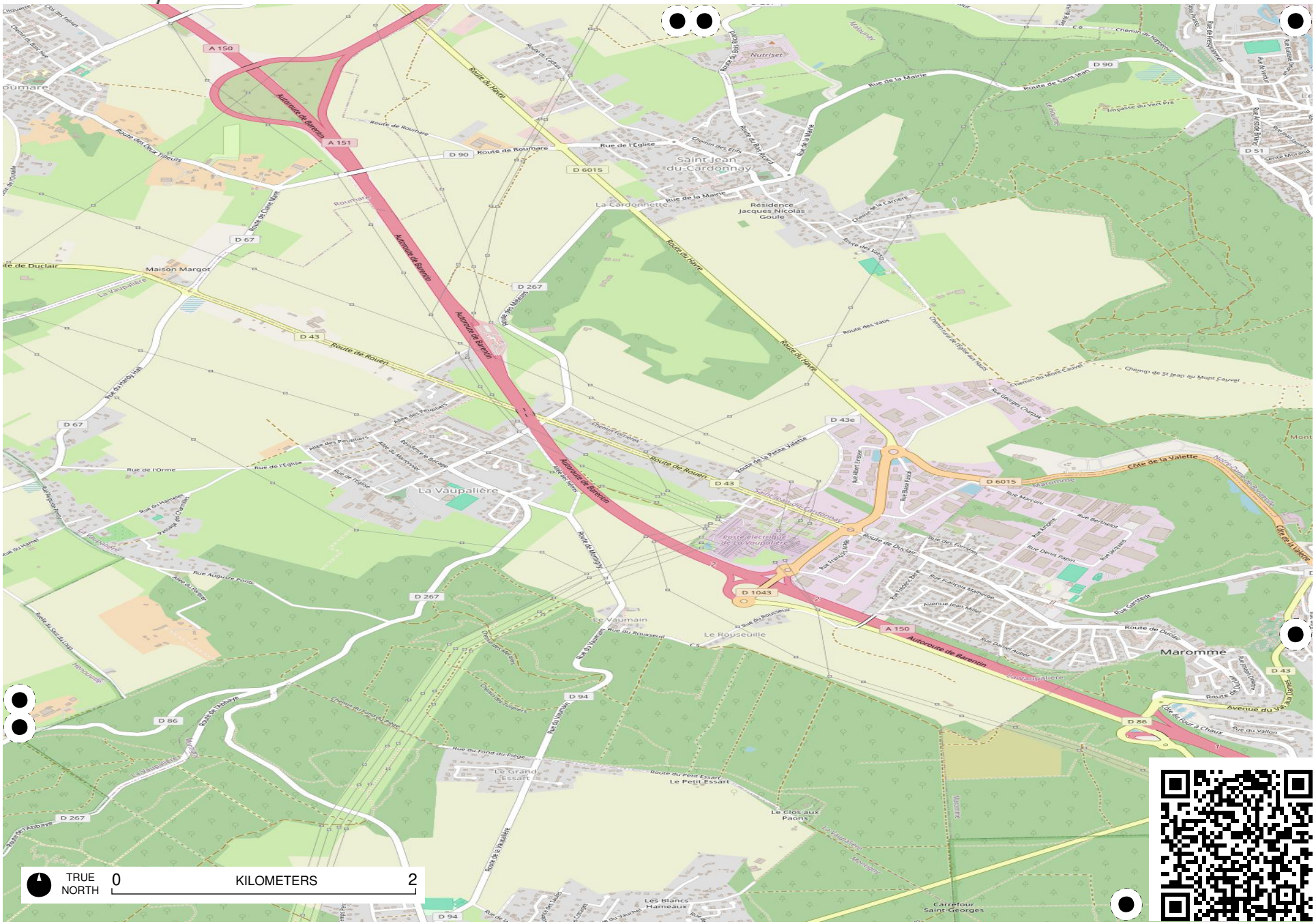

Field Papers

Avenue verte

https://fieldpapers.org/atlases/1p9uevlu/K10

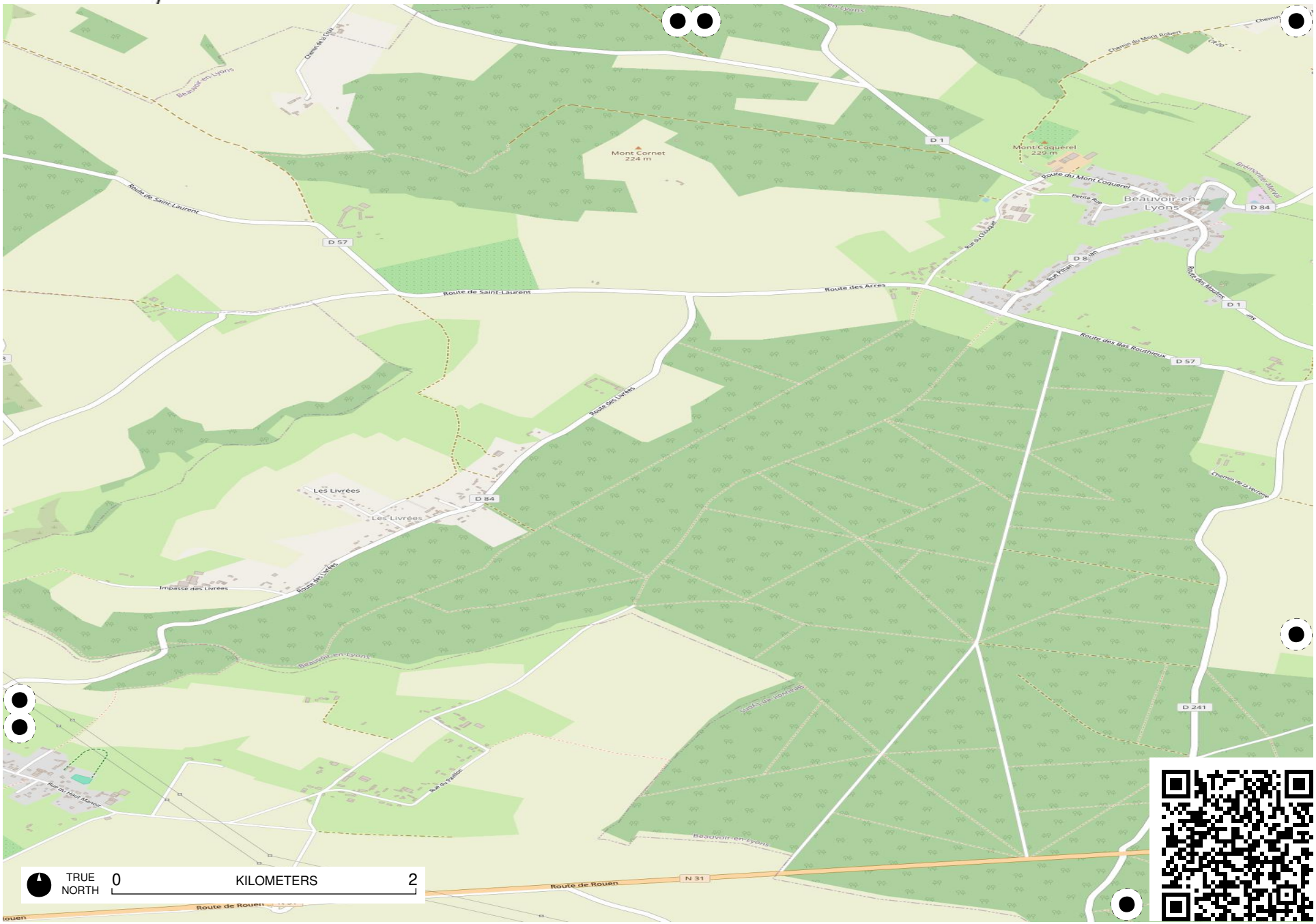

Field Papers

Avenue verte

https://fieldpapers.org/atlases/1p9uevlu/K11

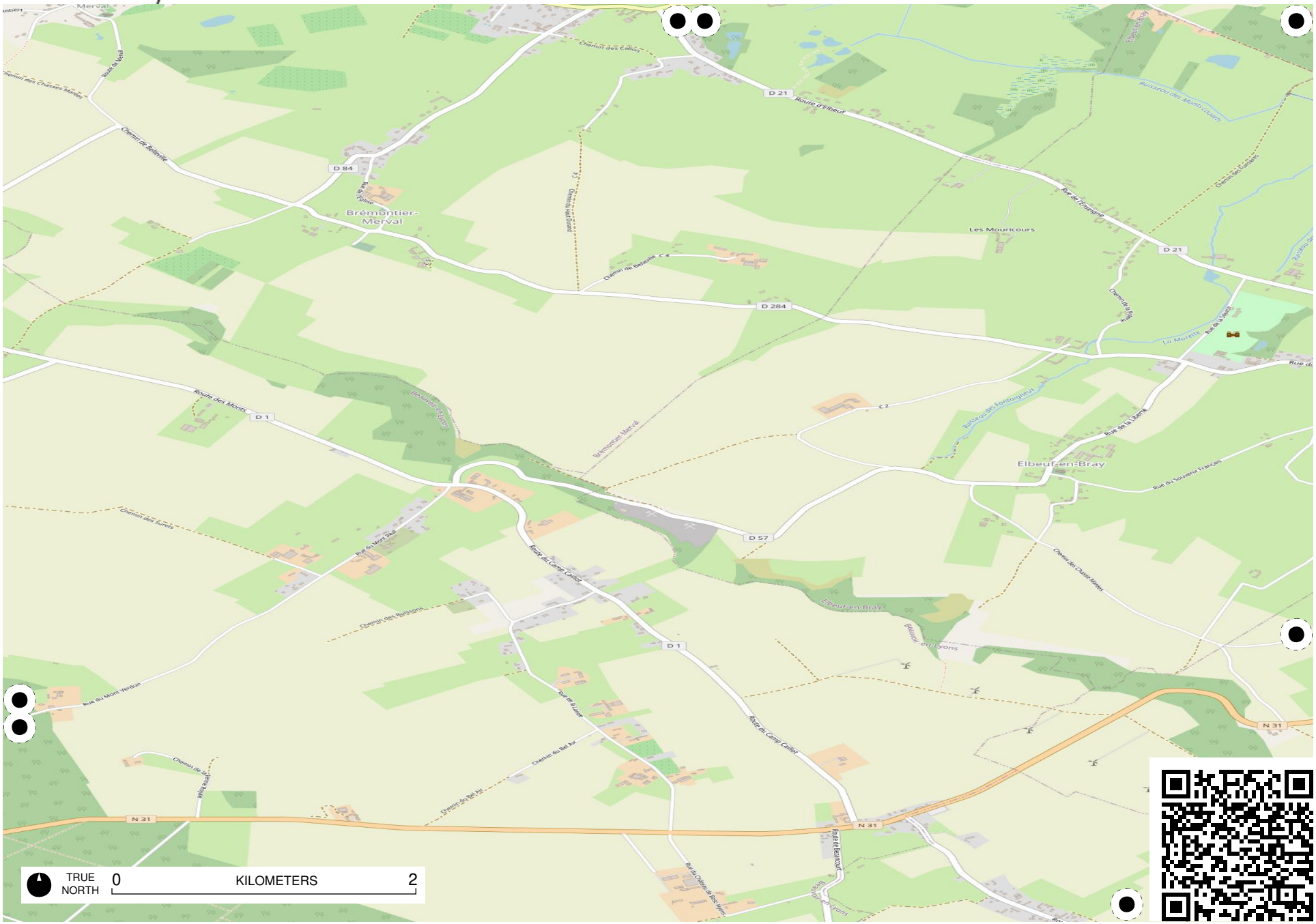

Field Papers

Avenue verte

https://fieldpapers.org/atlases/1p9uevlu/K12



Field Papers

Avenue verte

https://fieldpapers.org/atlases/1p9uevlu/K13

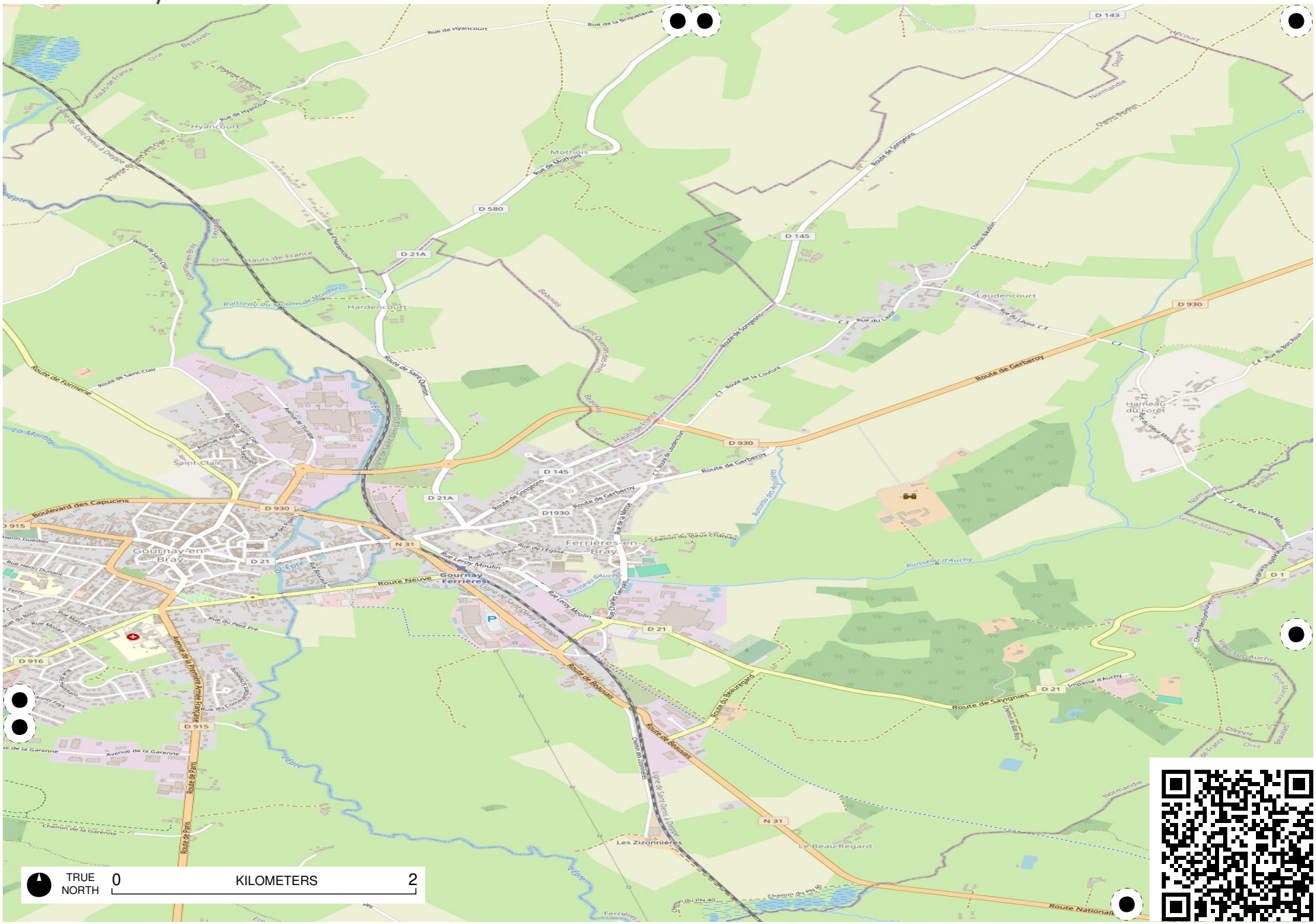

Field Papers

Avenue verte

https://fieldpapers.org/atlases/1p9uevlu/K14

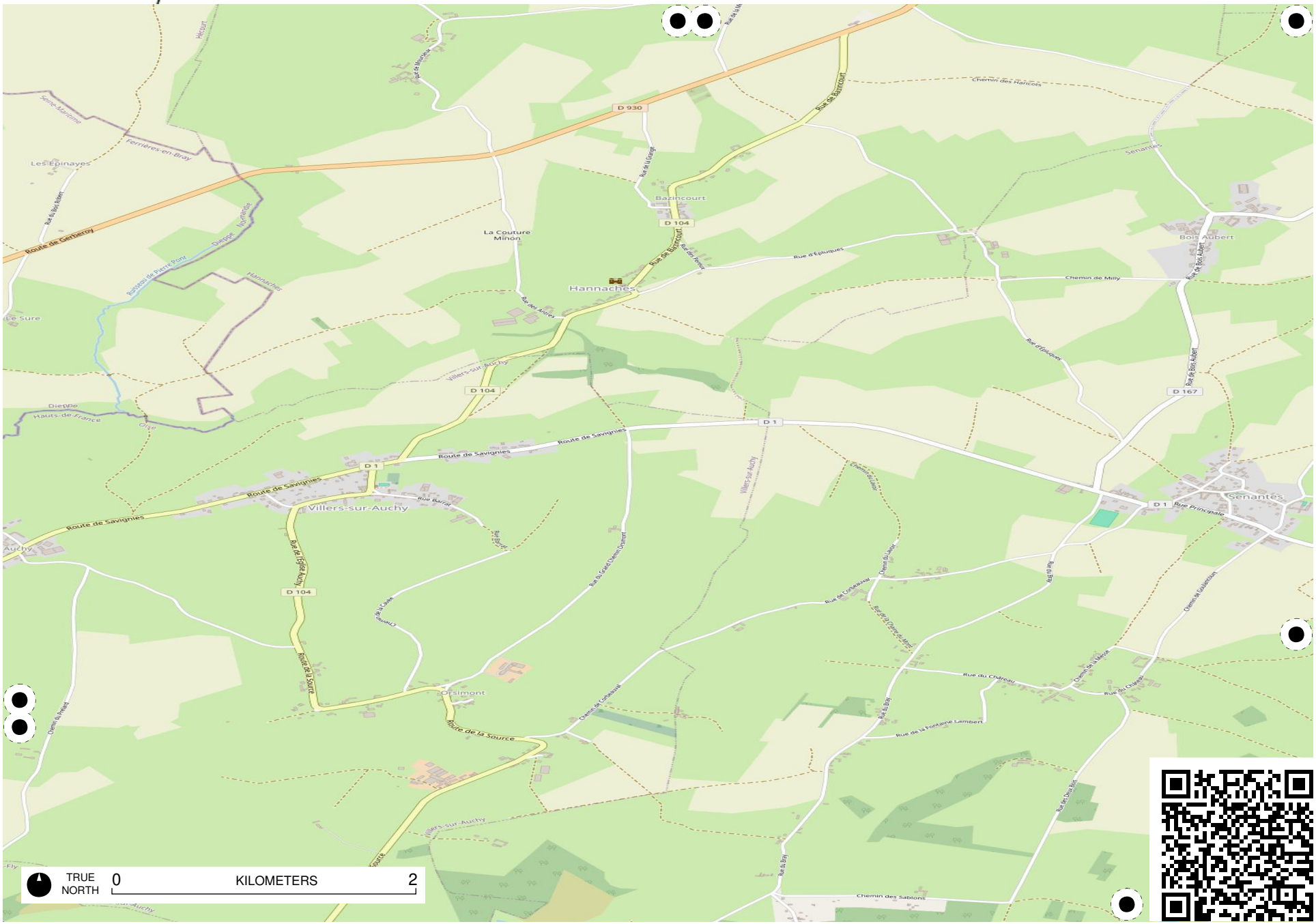

Field Papers

Avenue verte

https://fieldpapers.org/atlases/1p9uevlu/K15

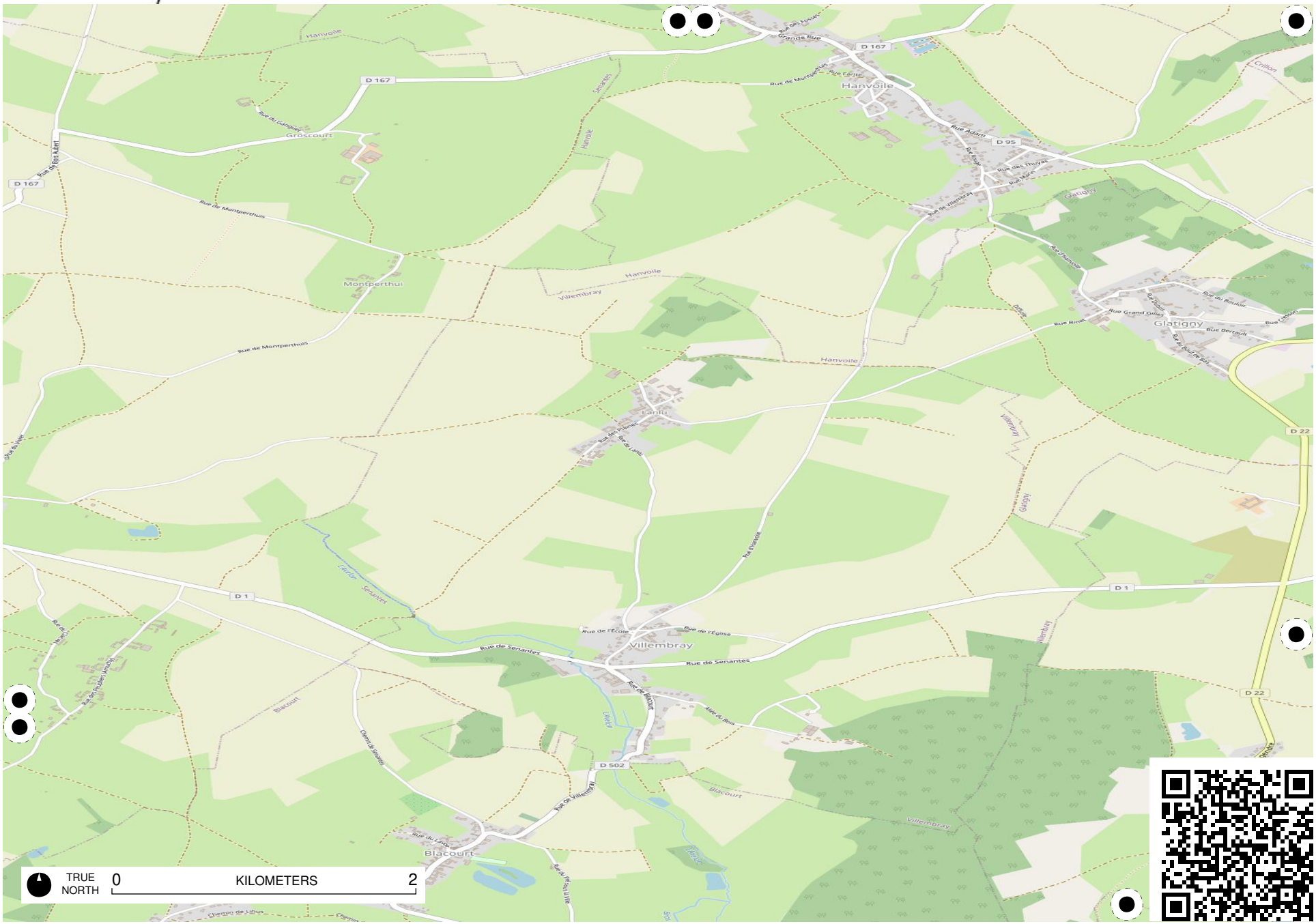

Field Papers

Avenue verte

https://fieldpapers.org/atlases/1p9uevlu/K16

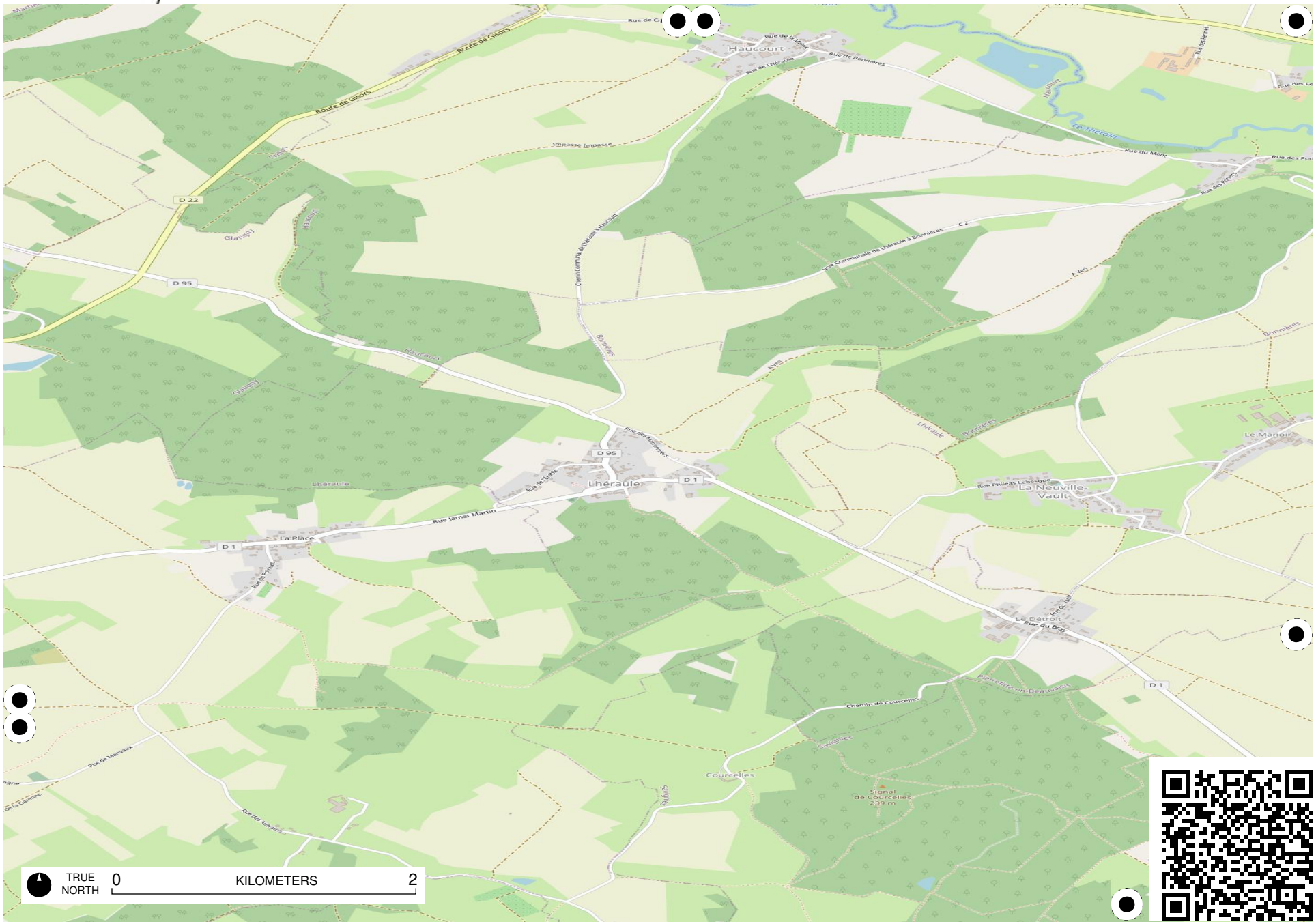

Field Papers

Avenue verte

https://fieldpapers.org/atlases/1p9uevlu/K17

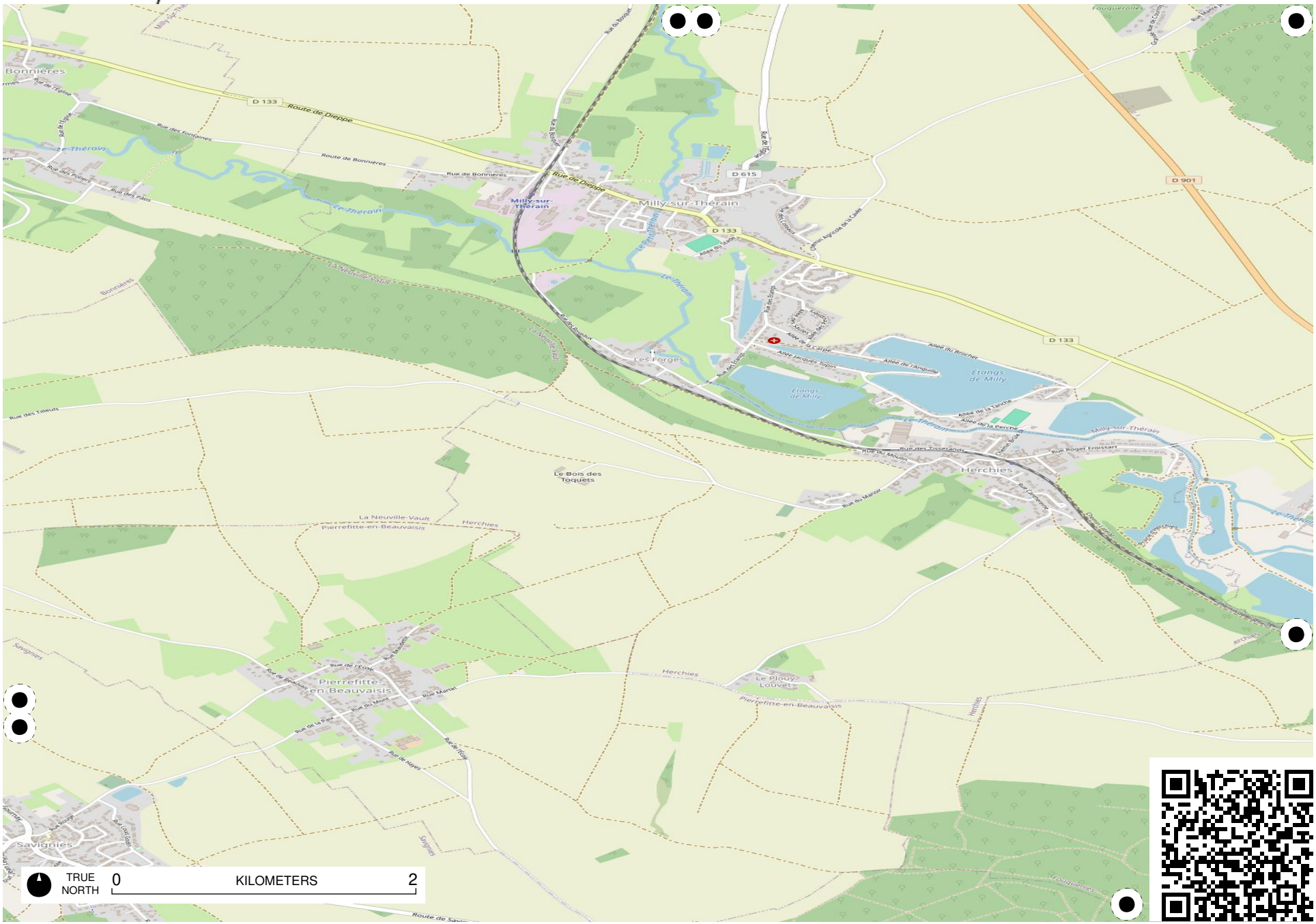

Field Papers

Avenue verte

https://fieldpapers.org/atlases/1p9uevlu/K18



Field Papers

Avenue verte

https://fieldpapers.org/atlases/1p9uevlu/K19

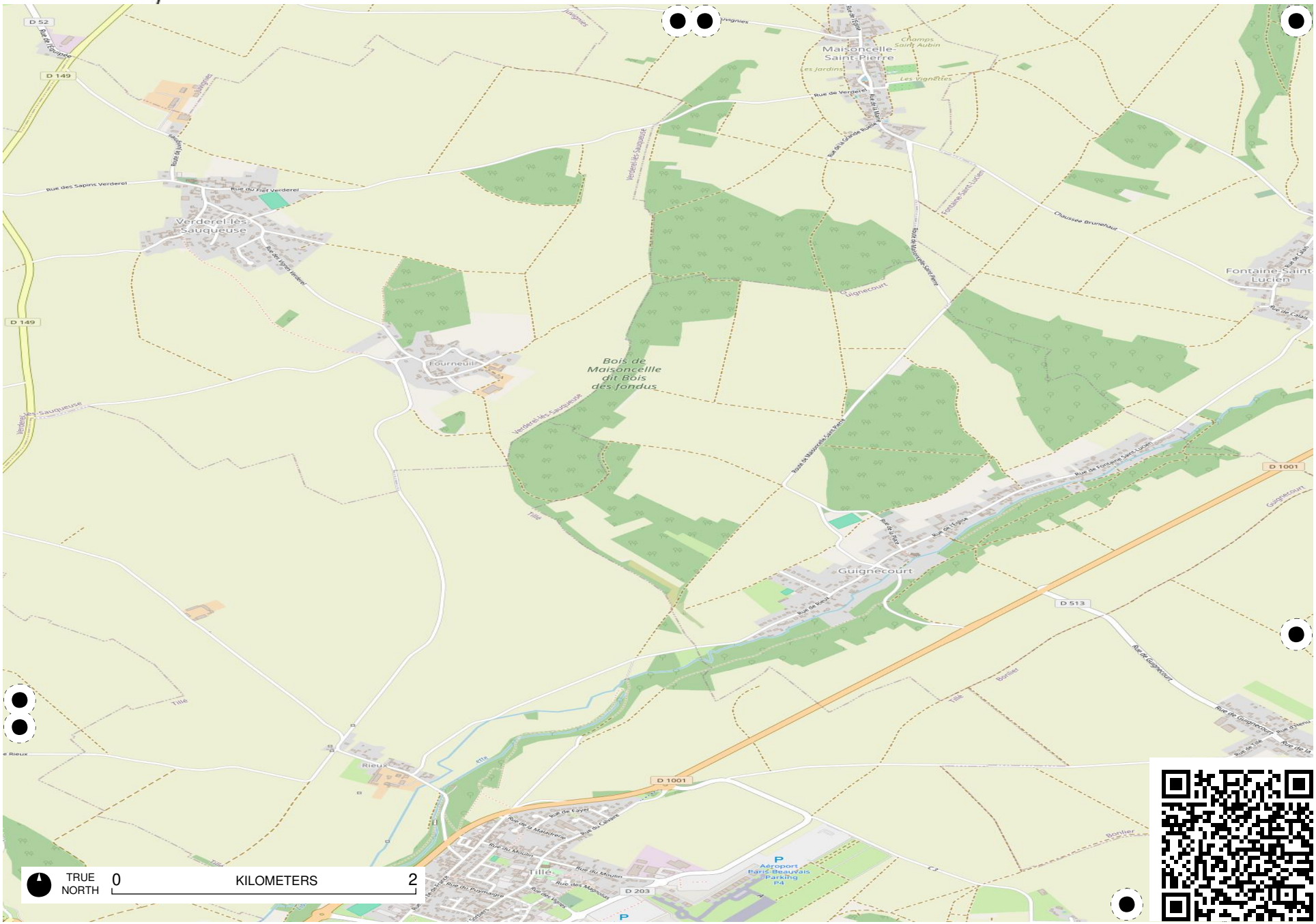

Field Papers

Avenue verte

https://fieldpapers.org/atlases/1p9uevlu/K2

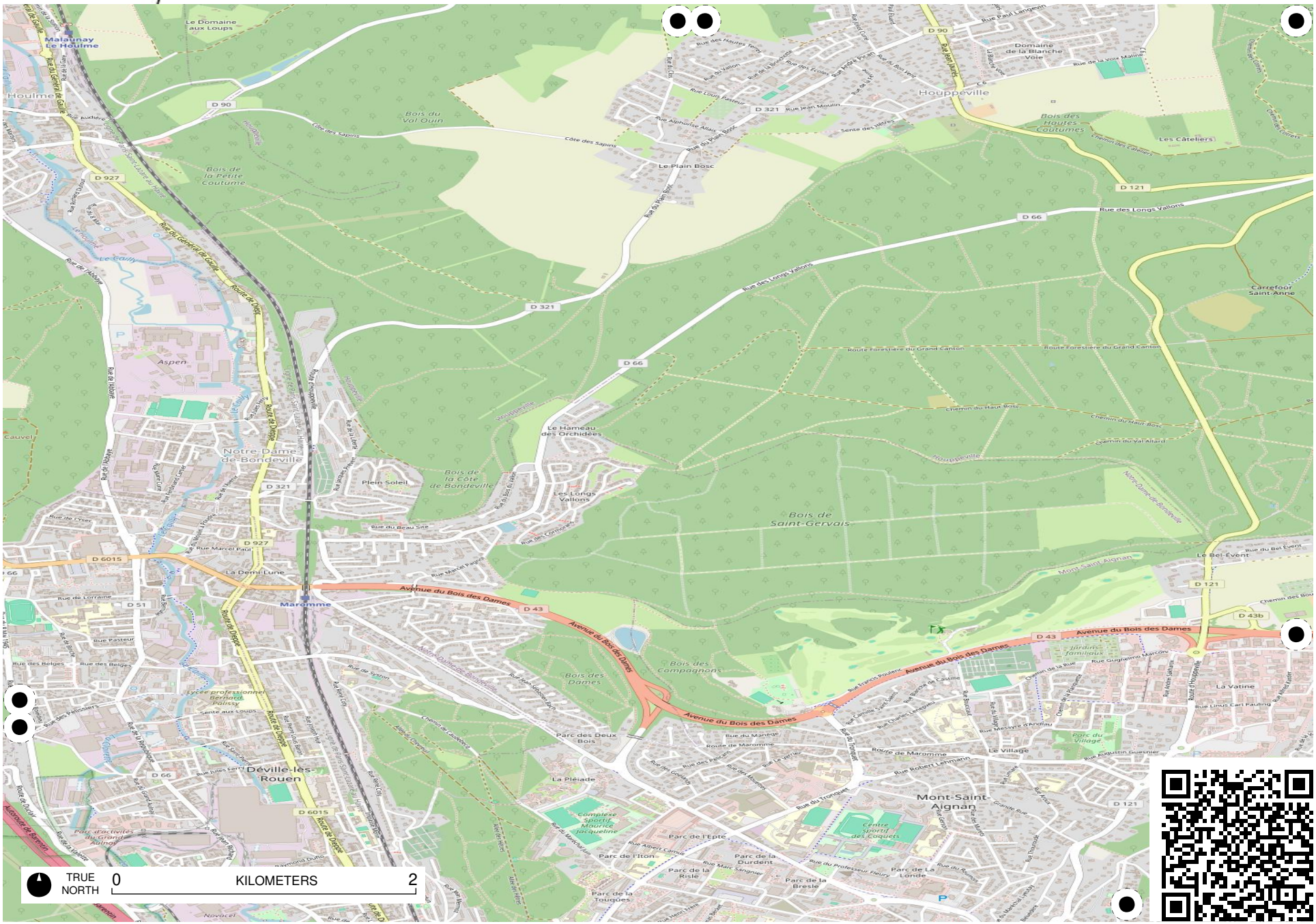

Field Papers

Avenue verte

https://fieldpapers.org/atlases/1p9uevlu/K20

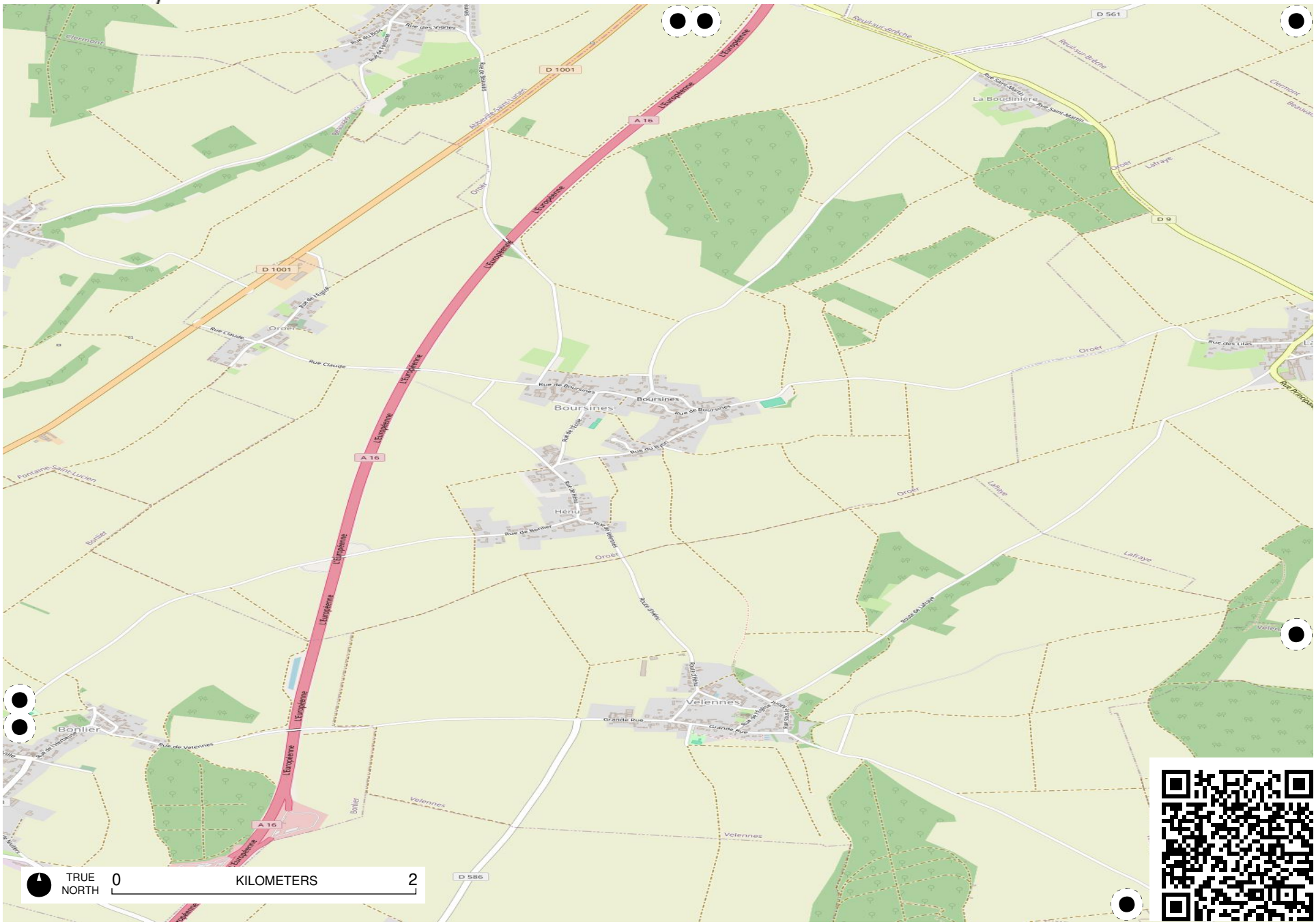

TRUE NORTH 0 KILOMETERS 2

Field Papers

Avenue verte

https://fieldpapers.org/atlases/1p9uevlu/K21

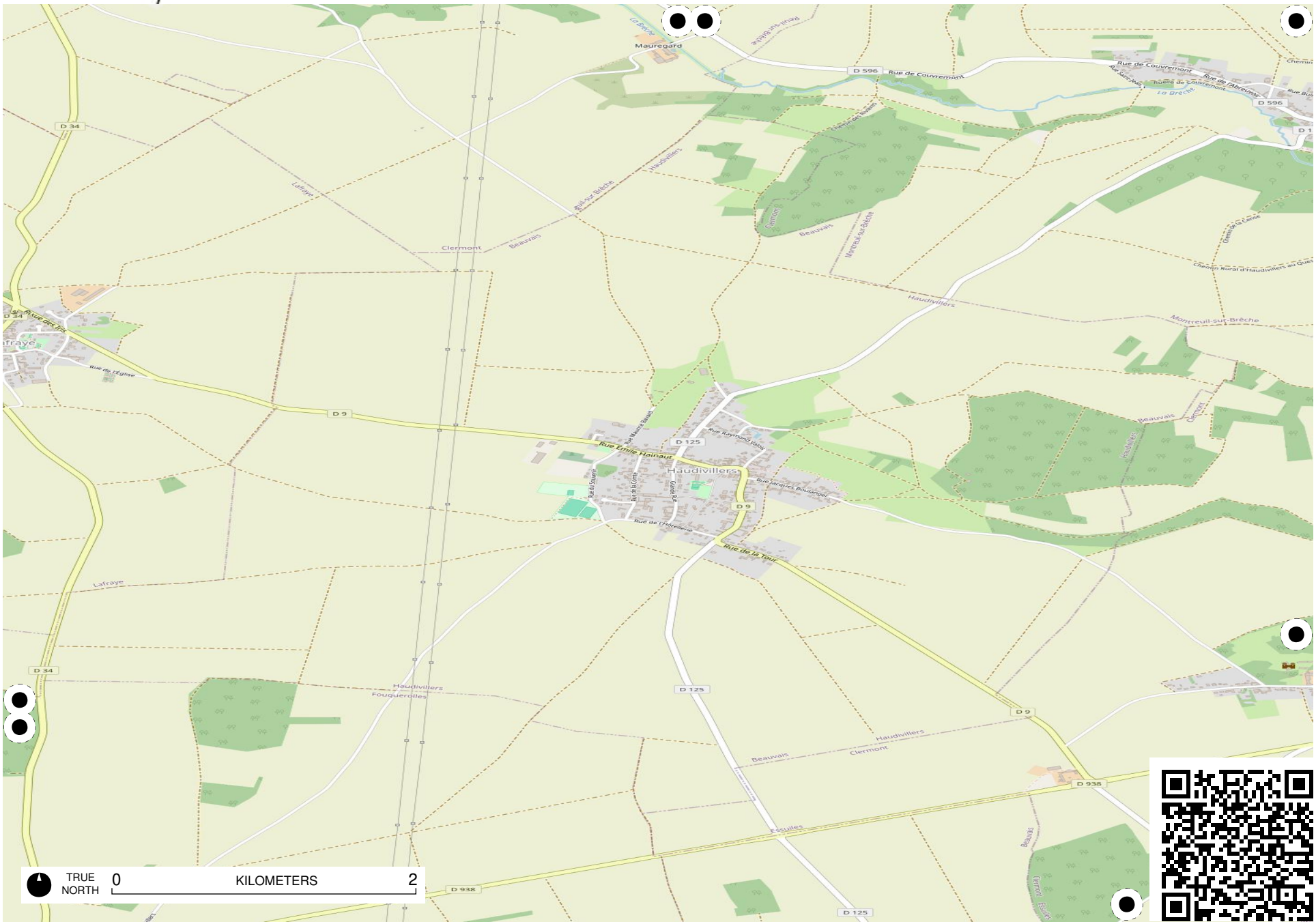

Field Papers

Avenue verte

https://fieldpapers.org/atlases/1p9uevlu/K22

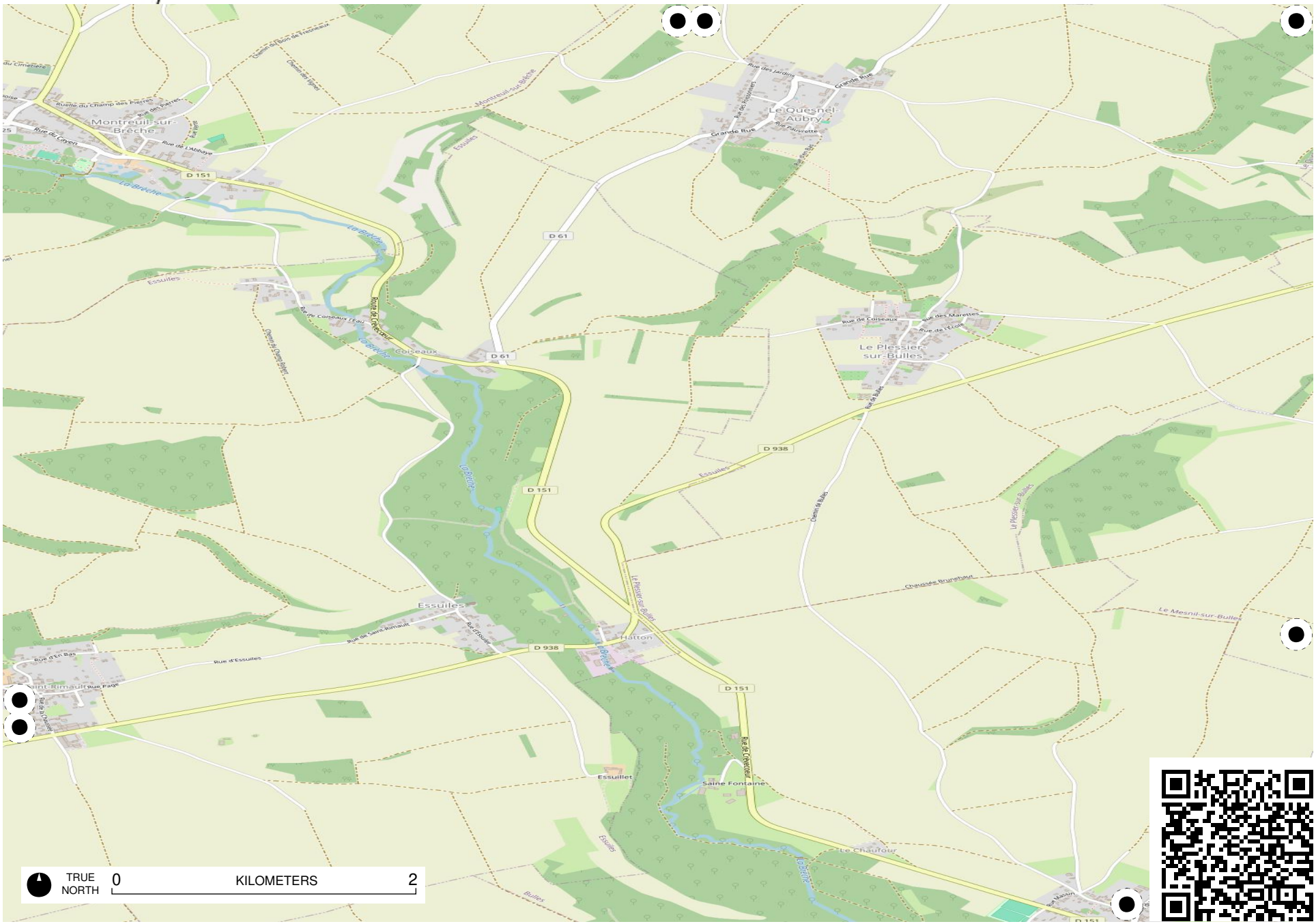

Field Papers

Avenue verte

https://fieldpapers.org/atlases/1p9uevlu/K23

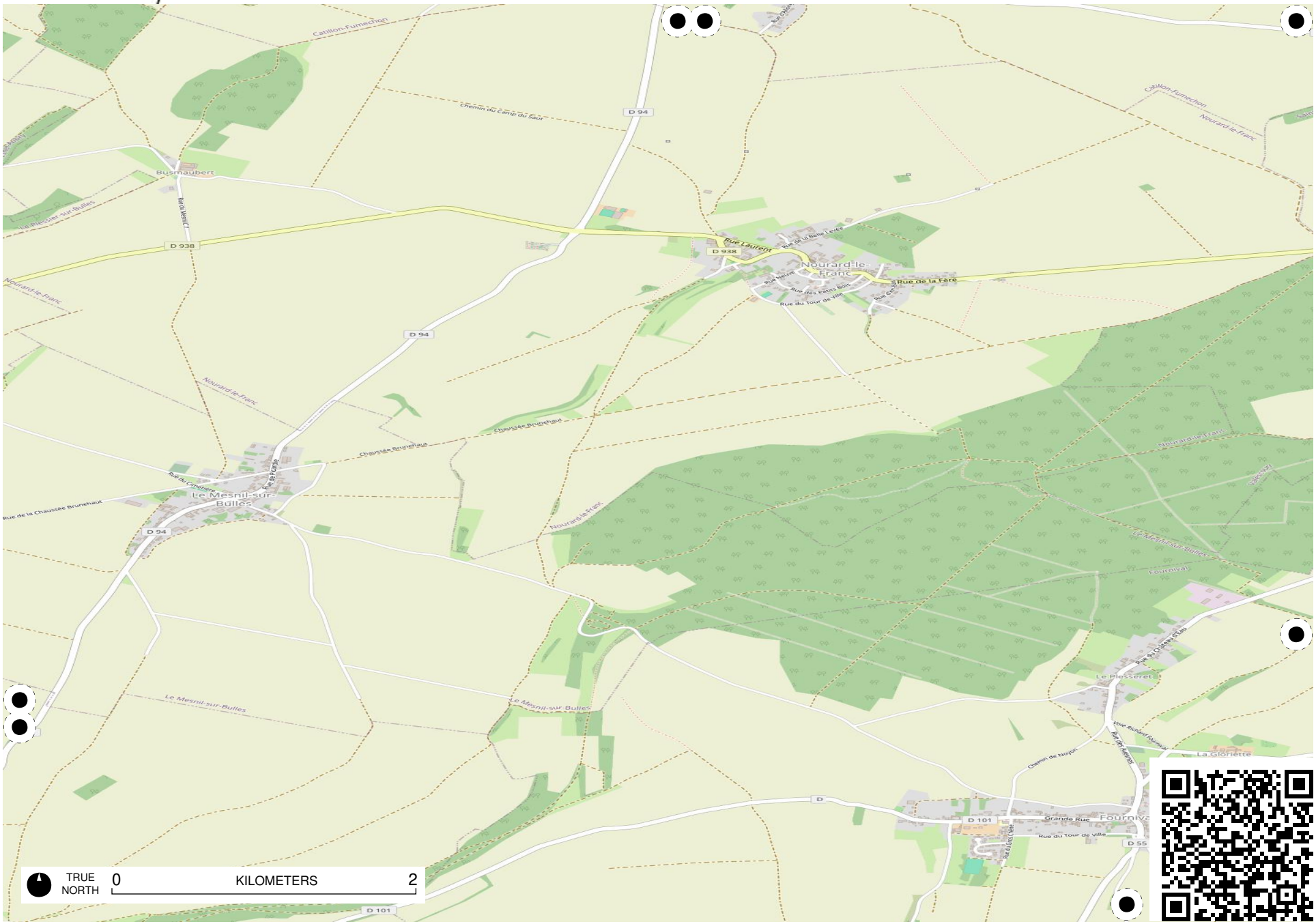

Field Papers

Avenue verte

https://fieldpapers.org/atlases/1p9uevlu/K24

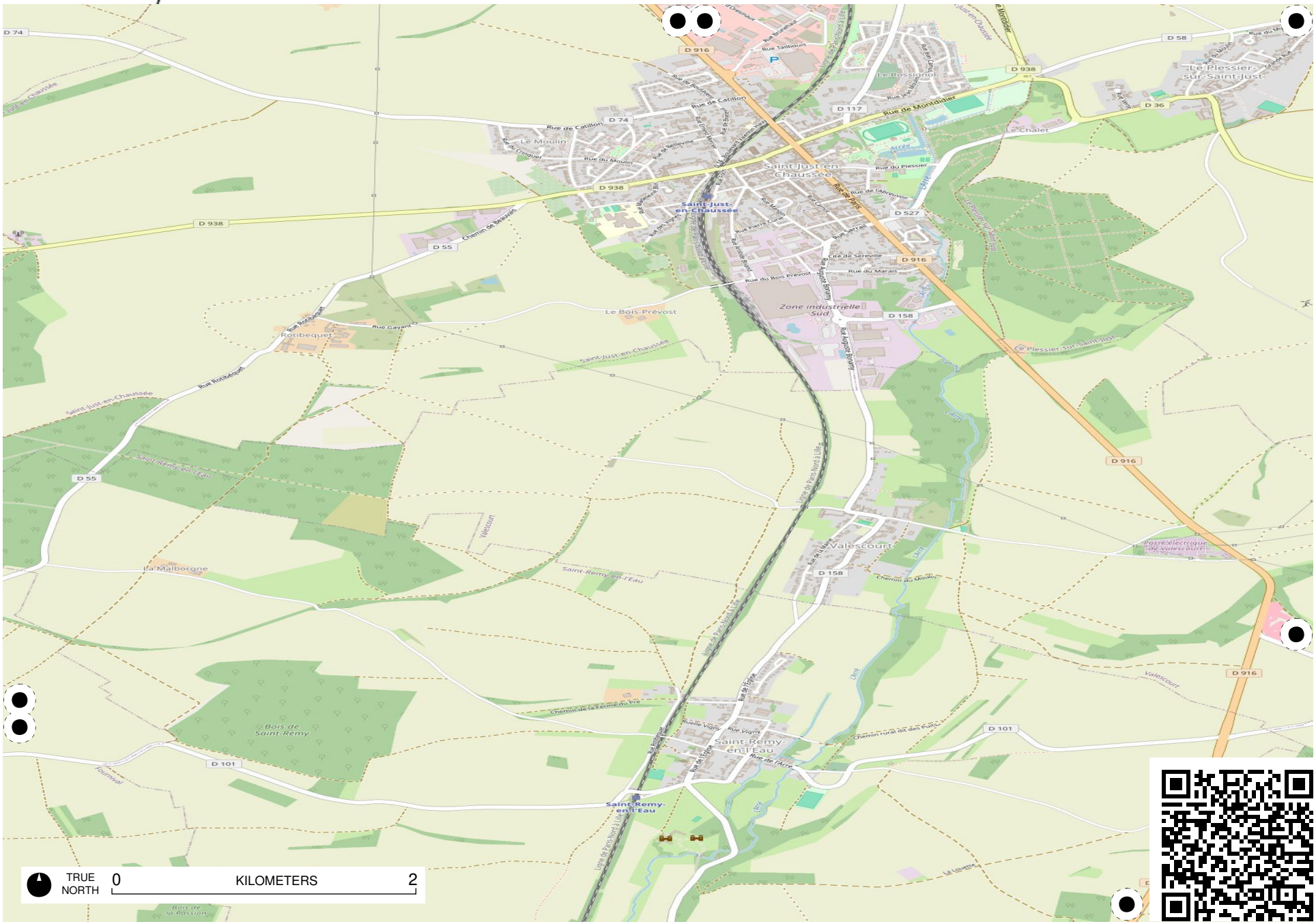

Field Papers

Avenue verte

https://fieldpapers.org/atlases/1p9uevlu/K25

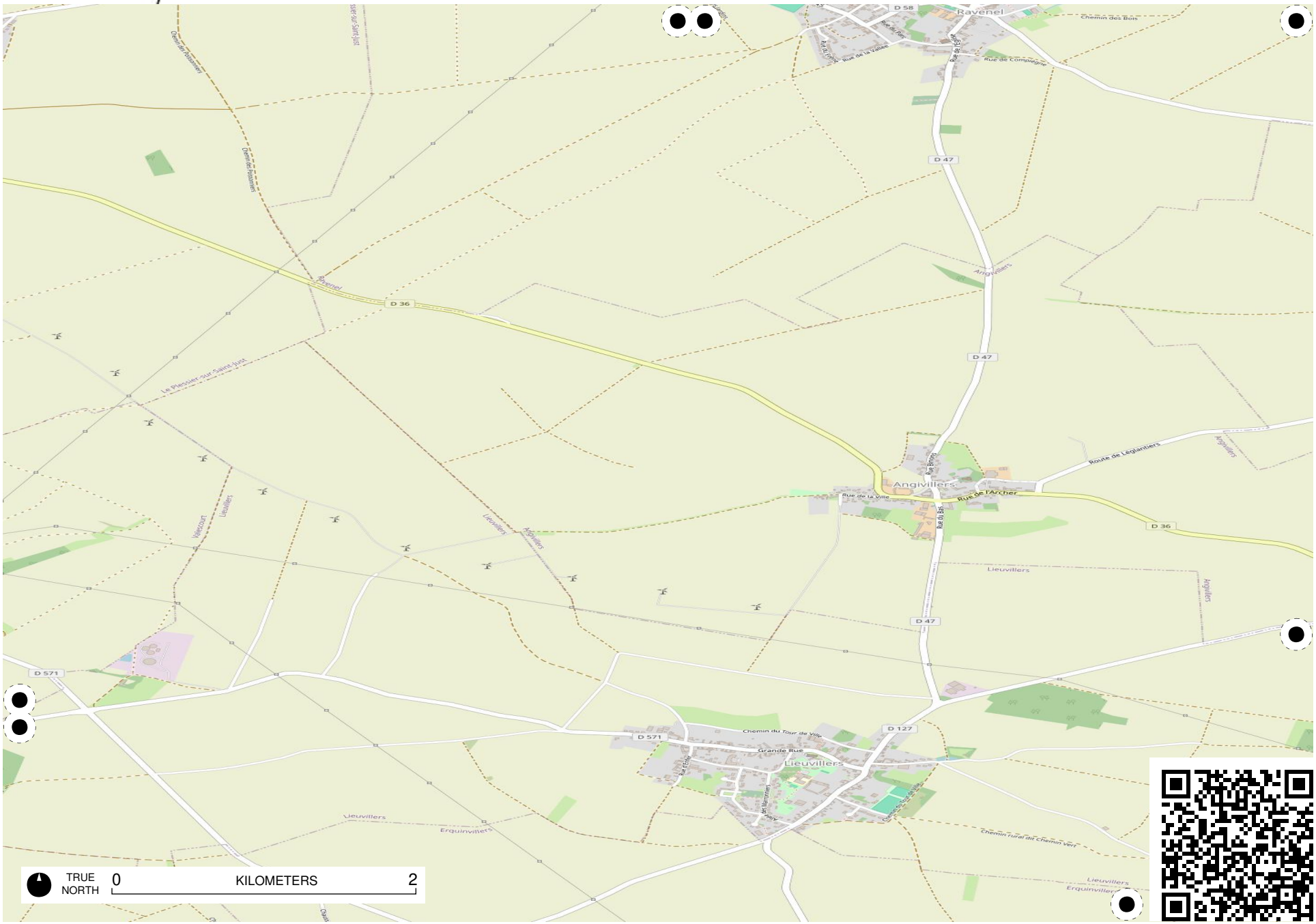

Field Papers

Avenue verte

https://fieldpapers.org/atlases/1p9uevlu/K3

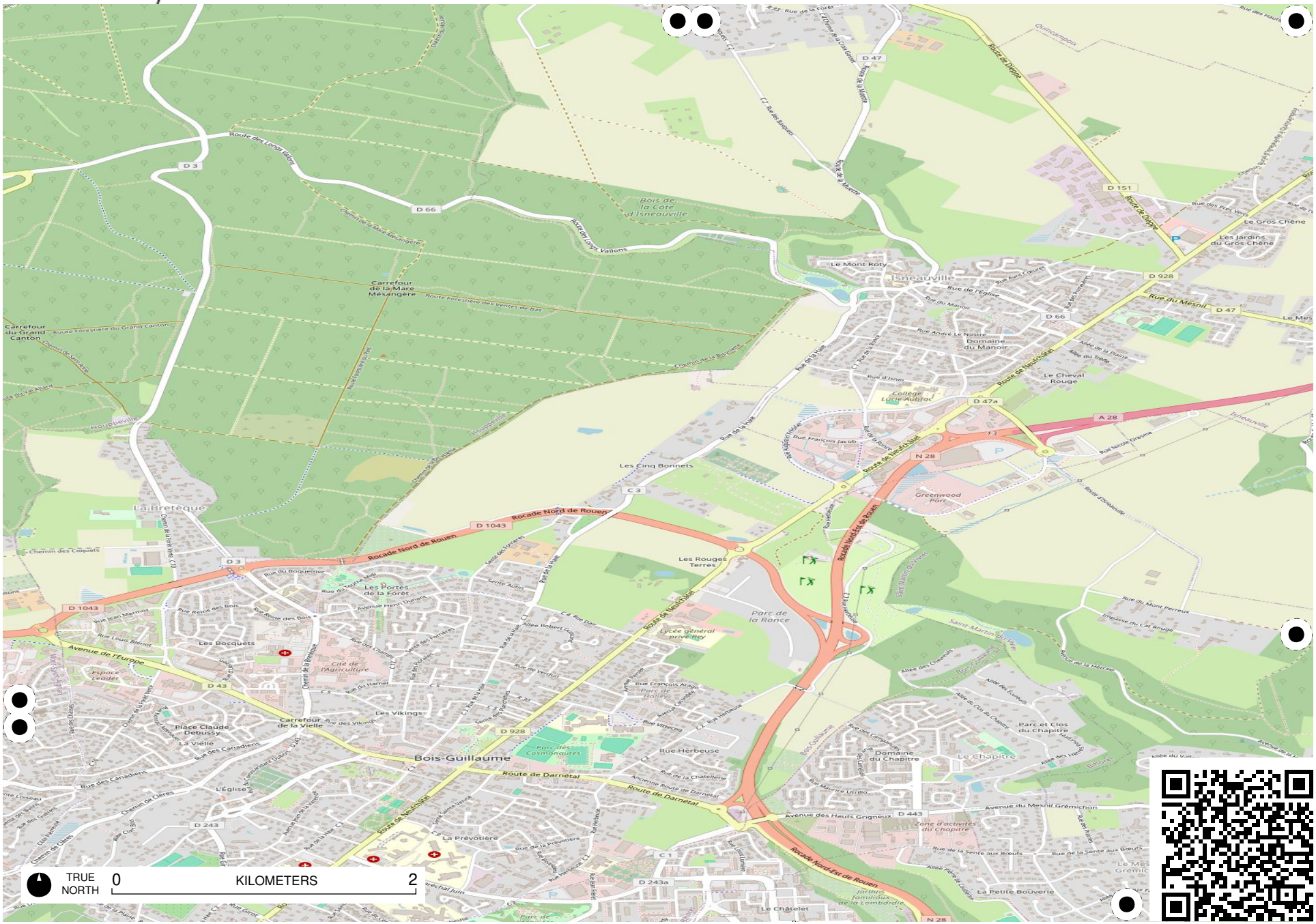

Field Papers

Avenue verte

https://fieldpapers.org/atlases/1p9uevlu/K4

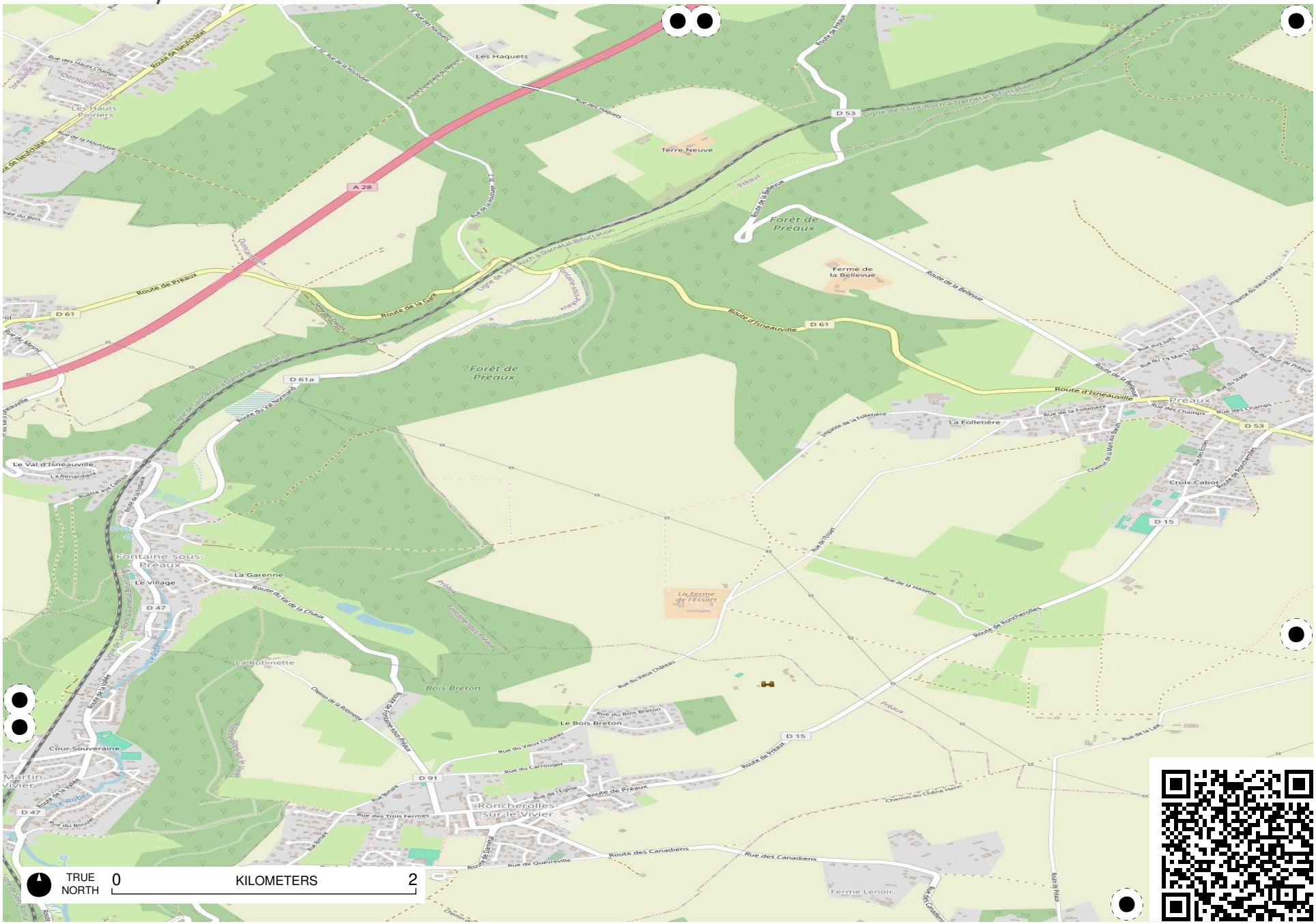

Field Papers

Avenue verte

https://fieldpapers.org/atlases/1p9uevlu/K5

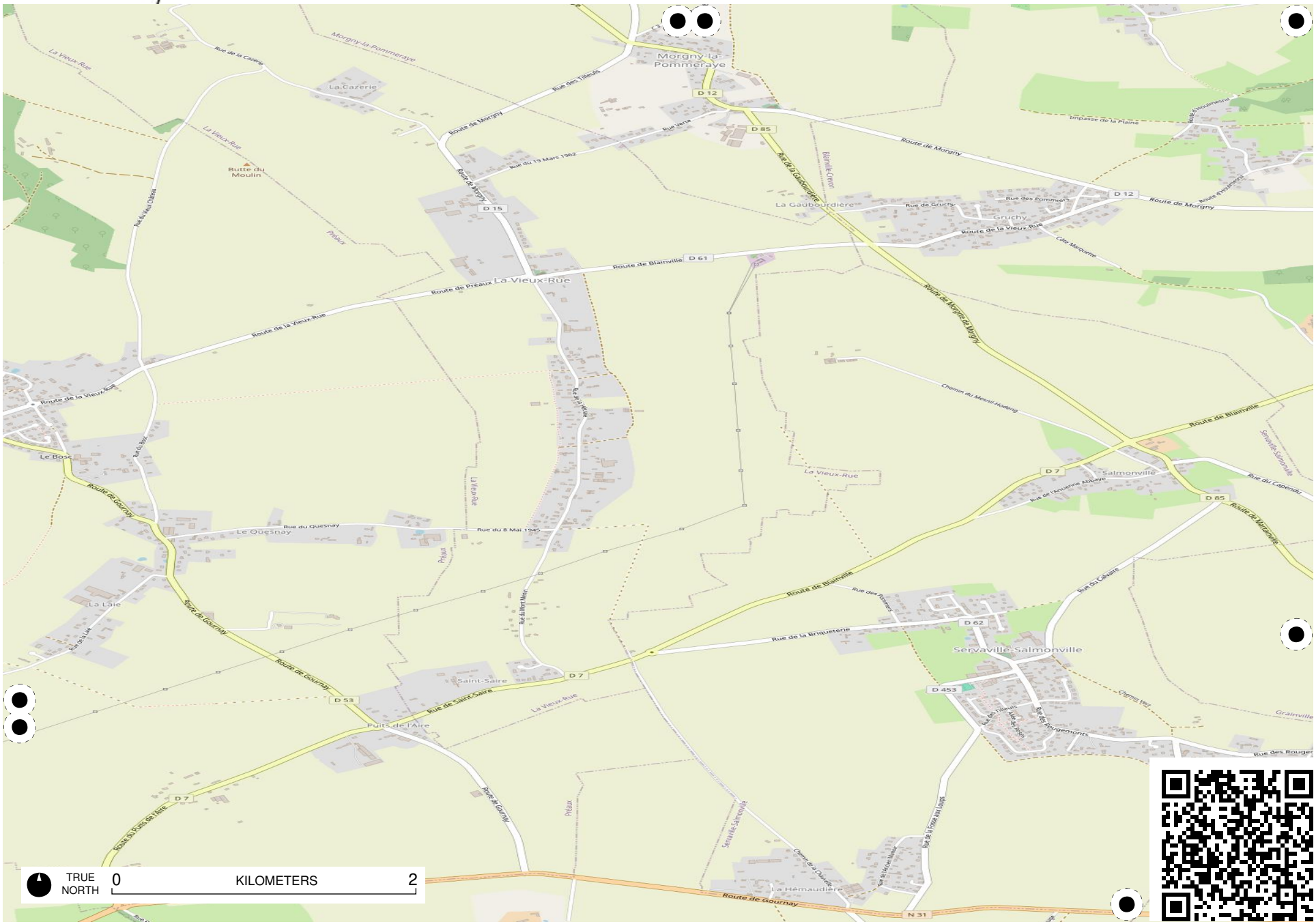

Field Papers

Avenue verte

https://fieldpapers.org/atlases/1p9uevlu/K6

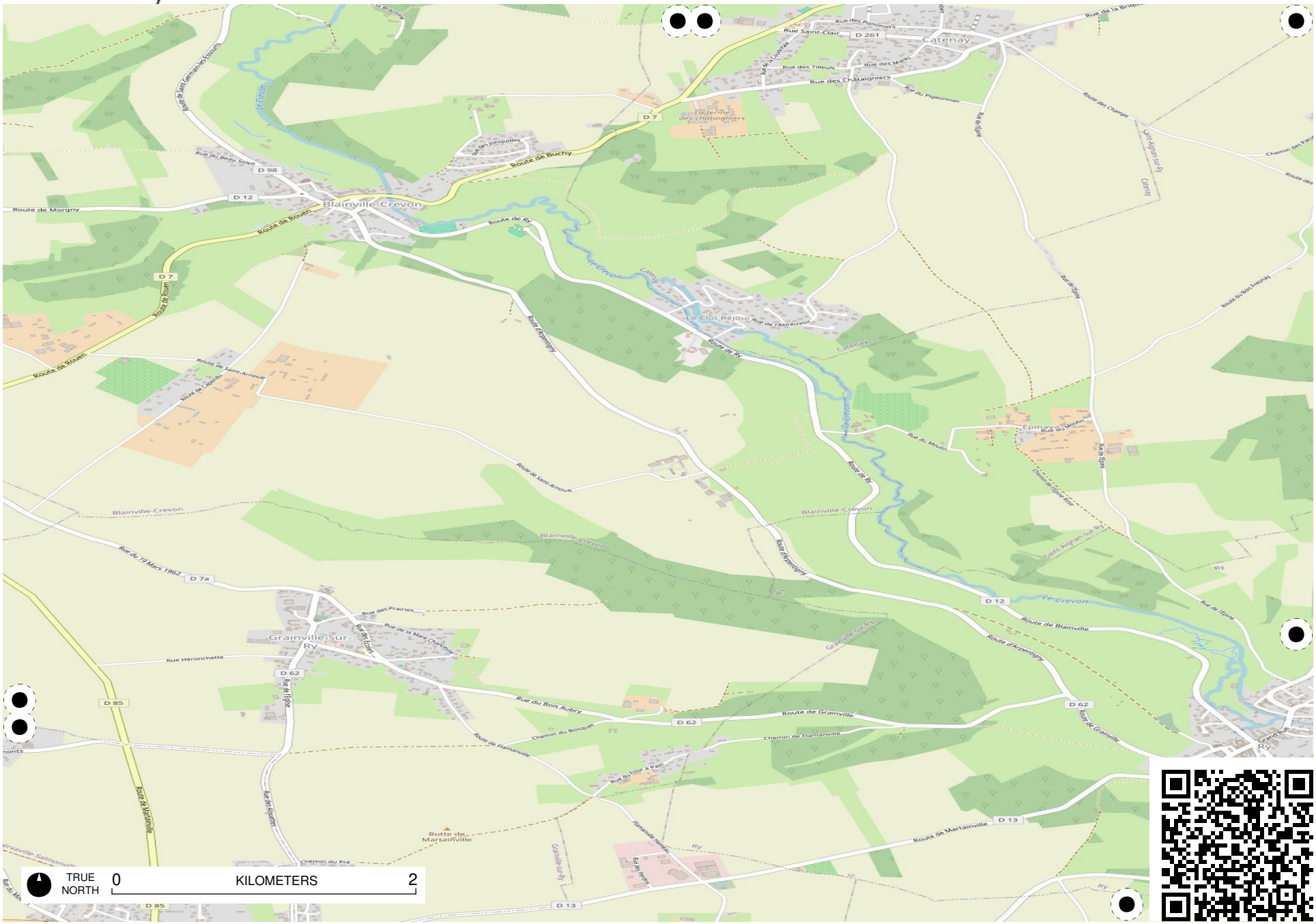

Field Papers

Avenue verte

https://fieldpapers.org/atlases/1p9uevlu/K7

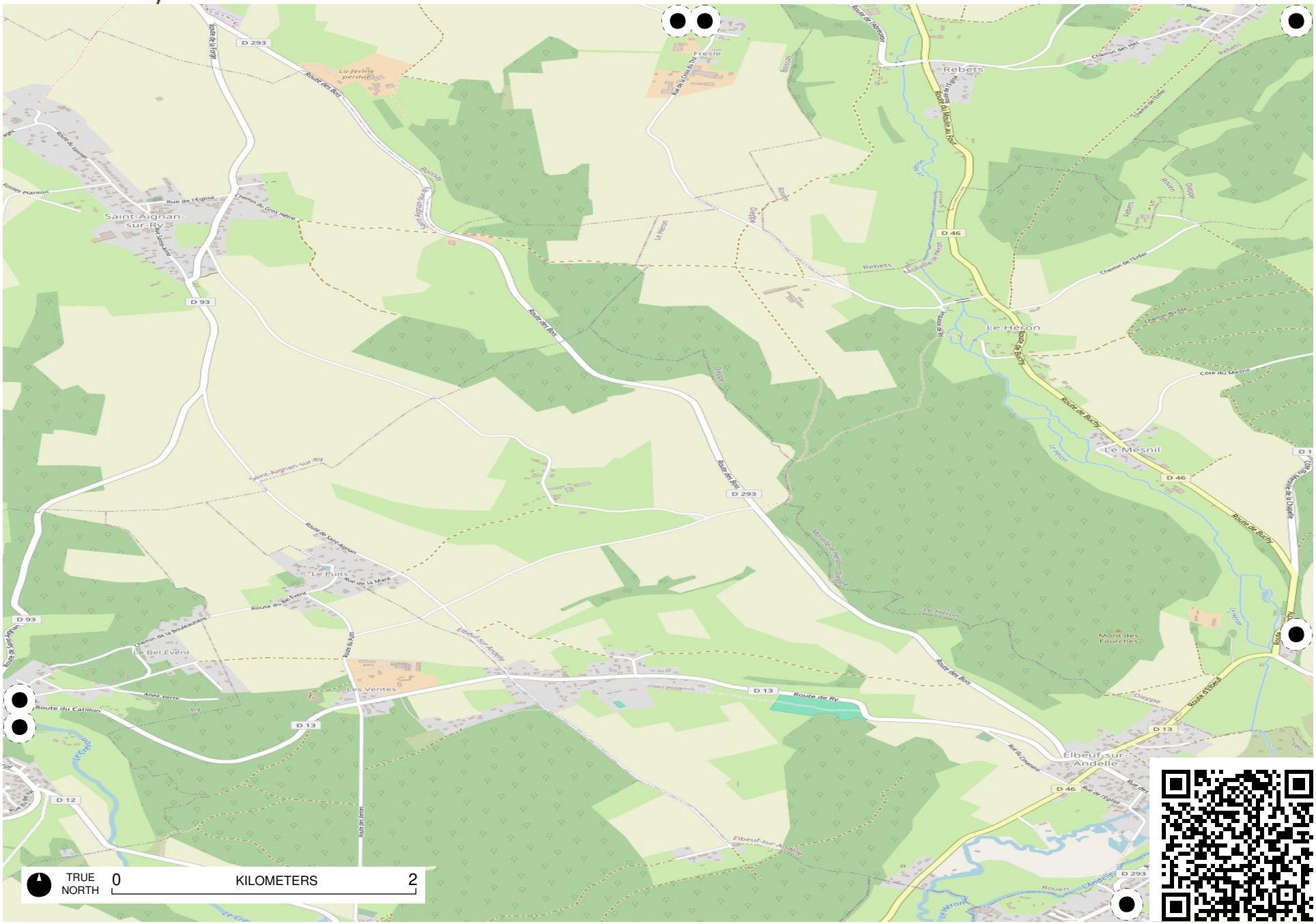

Field Papers

Avenue verte

https://fieldpapers.org/atlases/1p9uevlu/K8



Field Papers

Avenue verte

https://fieldpapers.org/atlases/1p9uevlu/K9

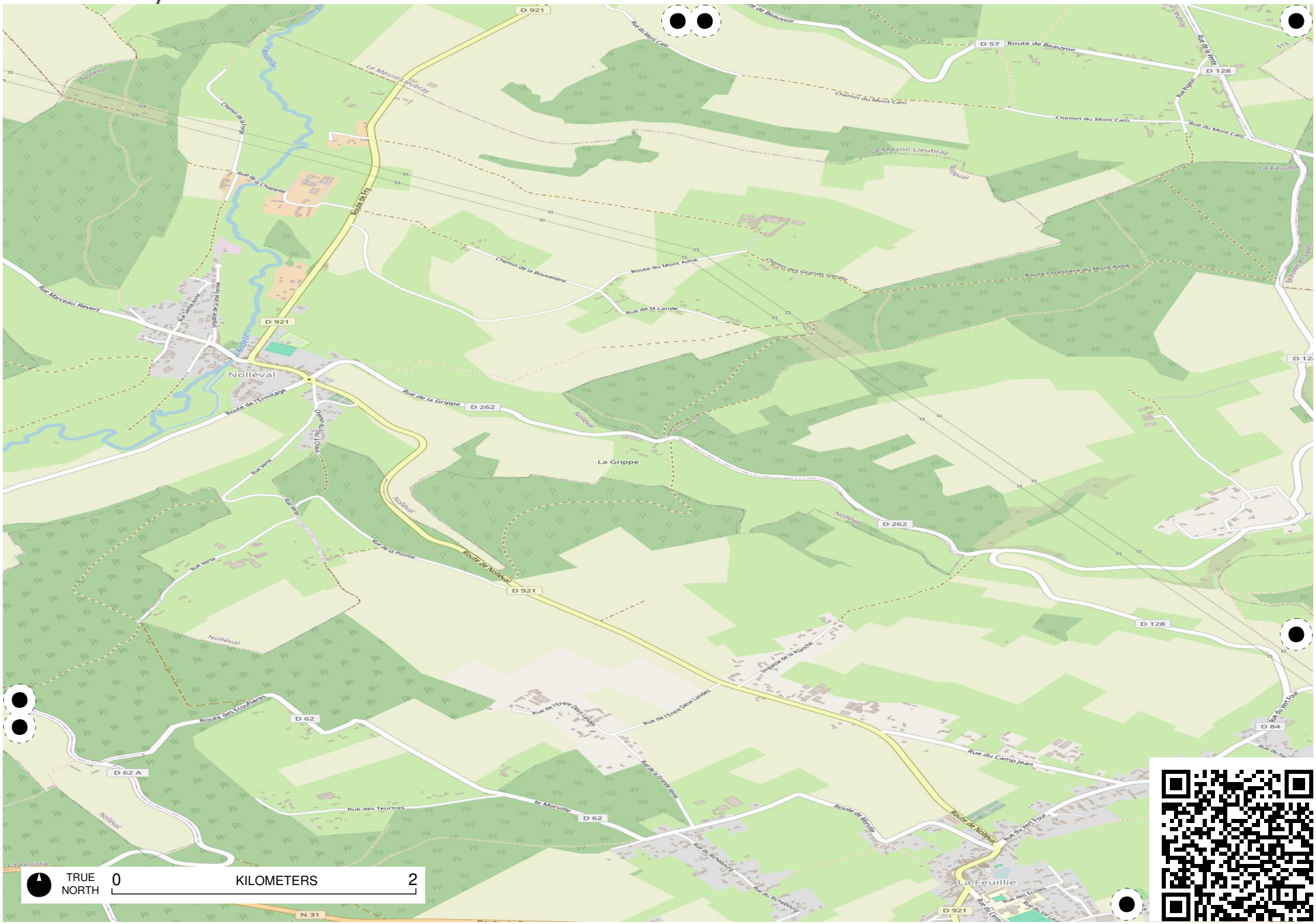
TRUE NORTH
0
KILOMETERS
2
Nolléval
La Grippe
La Feuillie
Le Mesnil-Lieubray
D 921
D 262
D 62
D 62 A
D 128
D 57
D 84
N 31
Route de Nolléval
Route de Fry
Route de l'Ermitage
Rue de la Grippe
Route du Mont Aimé
Rue de la Lande
Rue de la Chapelle
Rue Marceau Revert
Rue de la Pointe
Rue Verte
Route des Ecoufieres
Rue des Teurtres
Le Morville
Route de Morville
Rue du Camp Jean
Rue du Mont Caló
Chemin du Mont Caló
Route de Beauvoir
Route Forestière du Mont Aimé
Chemin de la Bouvelière
Chemin des Grands Genêts
Rue du Vert Tour
Rue du Richebourg
Rue de la Grande Verte
Rue de l'Ermitage
Rue de la Vallée
Rue du Mont Caló
Rue Papon
Rue de la Verte
Rue de l'Ermitage
Rue de la Vallée
Rue de la Fontaine
Rue de l'Ermitage Deux Landes
Rue de l'Ermitage
Rue de la Fontaine
Rue des Ecoliers
Rue du Vert Tour
Rue du Richebourg
Rue de la Grande Verte
Rue de la Pointe
Rue Verte
Rue Verte
Rue de la Chapelle
Rue de la Vallée
Rue Marceau Revert
Rue de la Vallée
Rue de la Verte
Rue du Mont Caló
Rue de la Verte
Rue Papon
Rue du Mont Caló
Rue de la Verte
Rue de la Fontaine
Rue du Camp Jean

Field Papers

Avenue verte

https://fieldpapers.org/atlases/1p9uevlu/L1

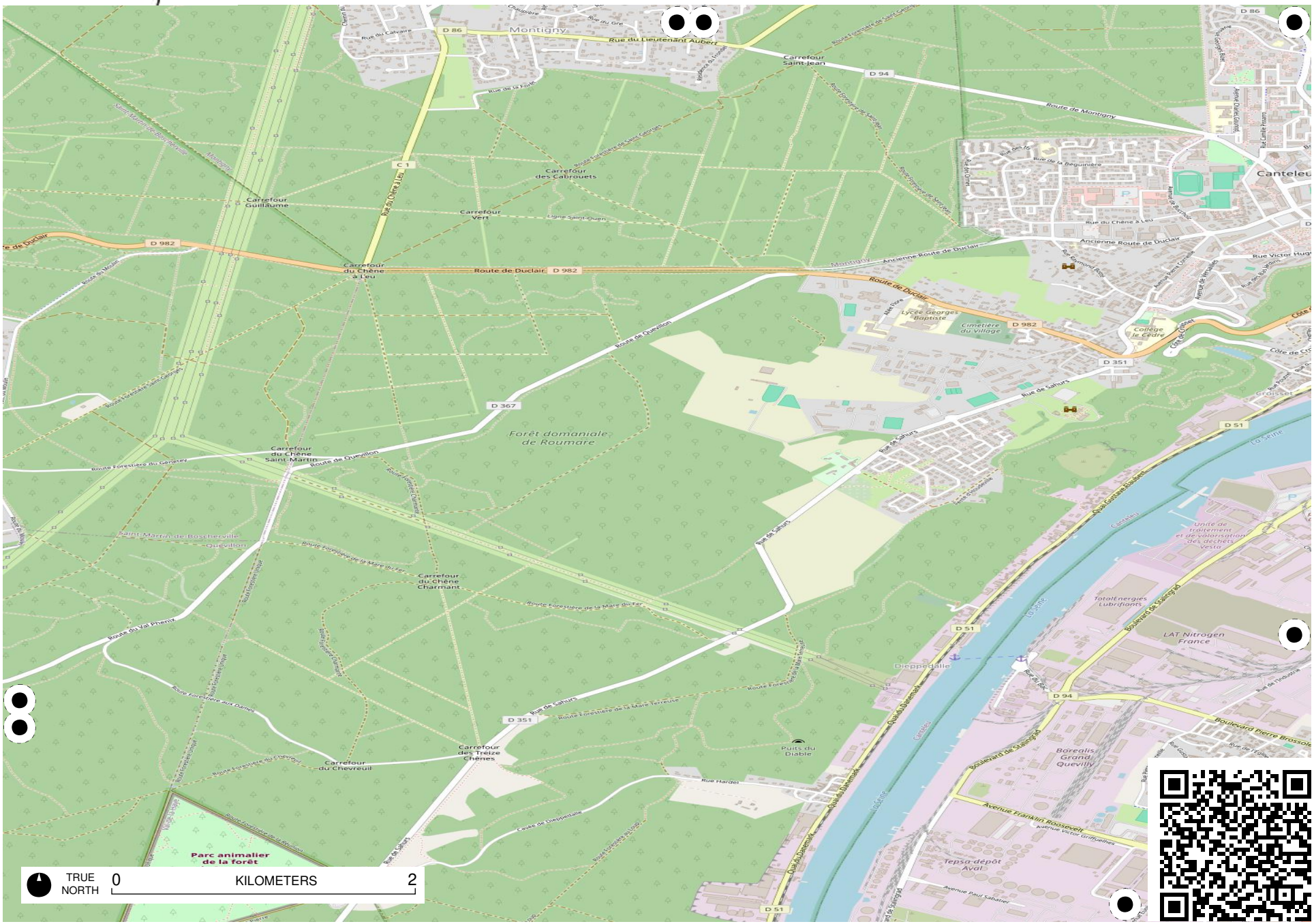

Field Papers

Avenue verte

https://fieldpapers.org/atlases/1p9uevlu/L10

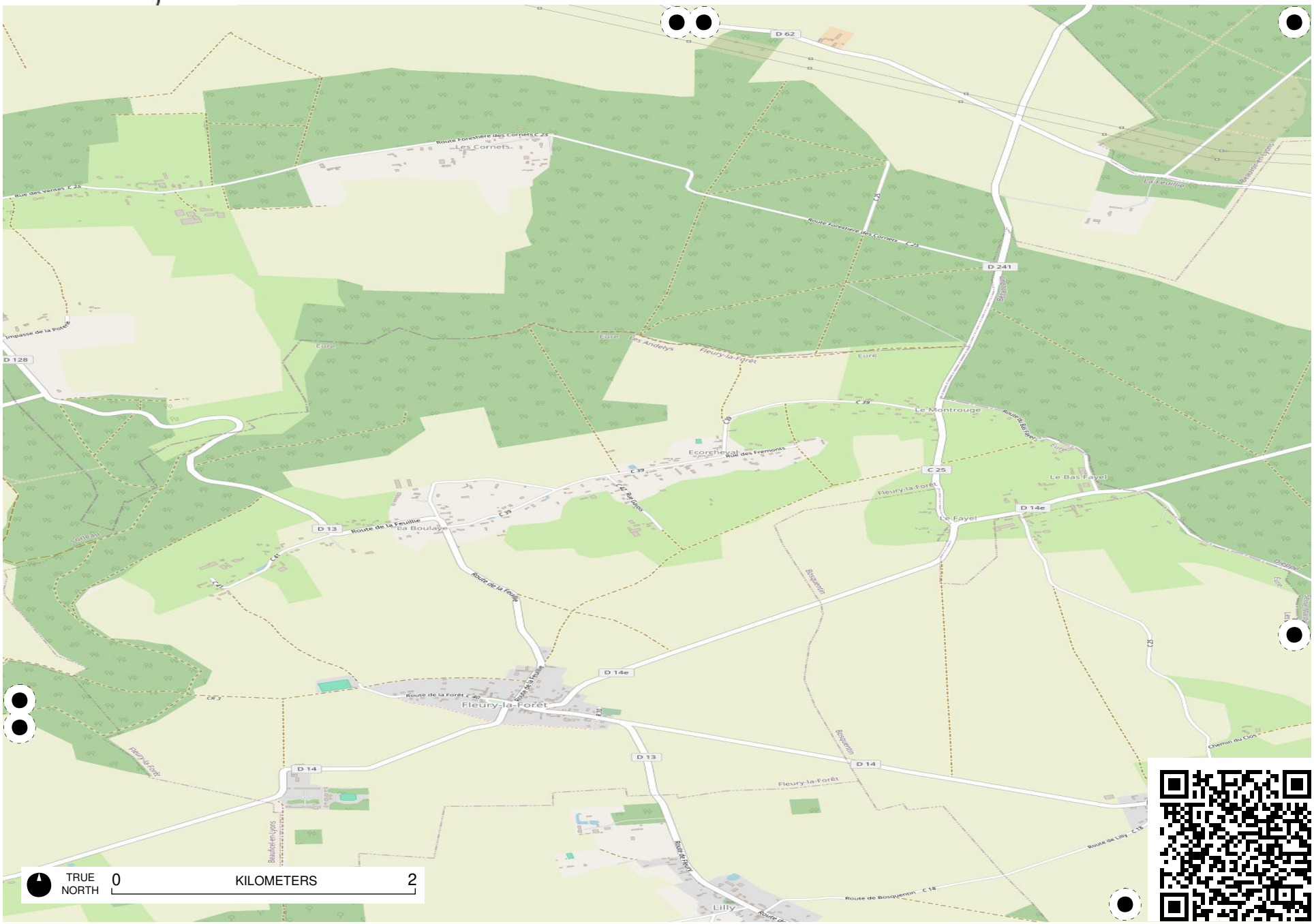

Field Papers

Avenue verte

https://fieldpapers.org/atlases/1p9uevlu/L11

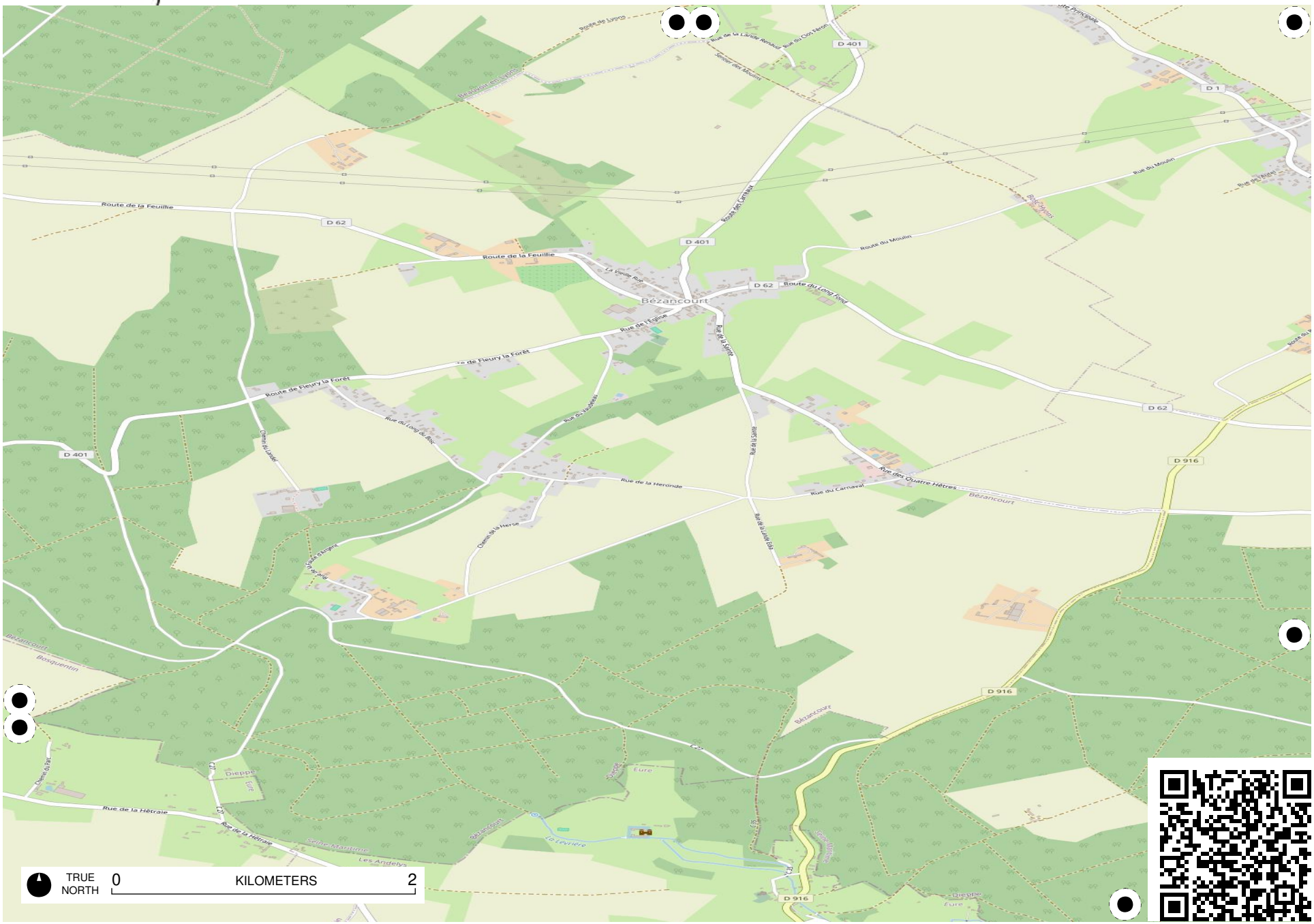

Field Papers

Avenue verte

https://fieldpapers.org/atlases/1p9uevlu/L12

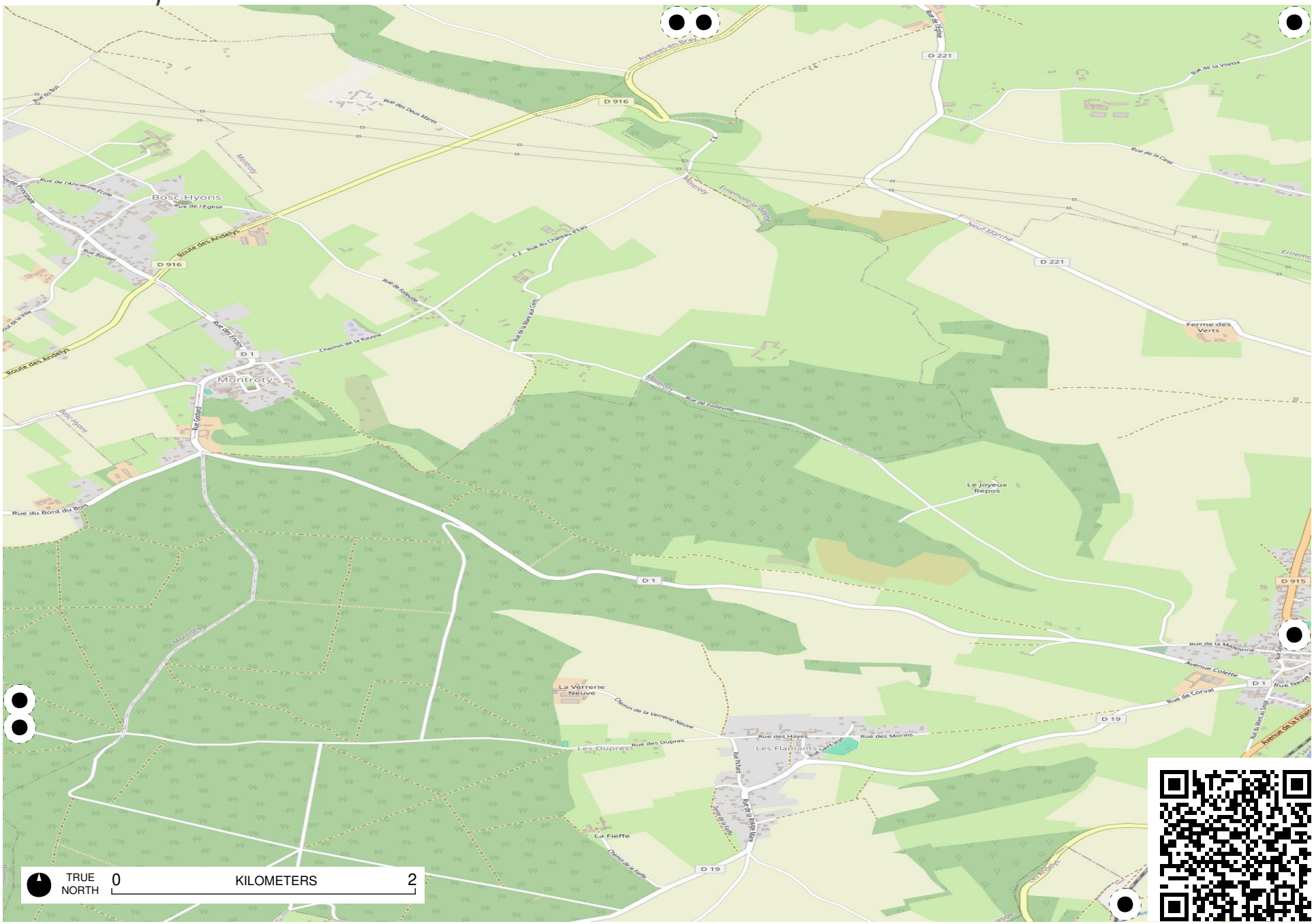

Field Papers

Avenue verte

https://fieldpapers.org/atlases/1p9uevlu/L13

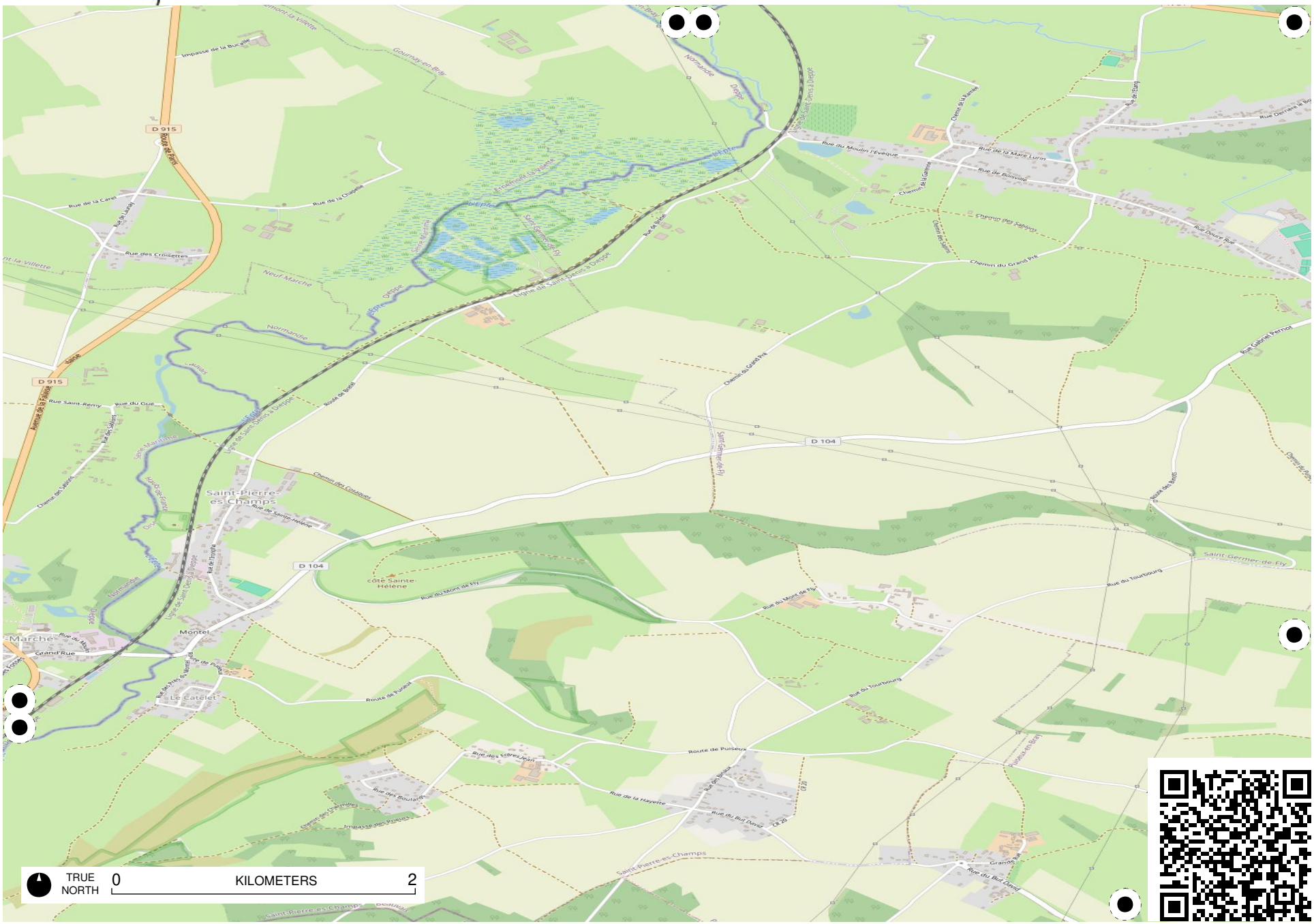

Field Papers

Avenue verte

https://fieldpapers.org/atlases/1p9uevlu/L14



Field Papers

Avenue verte

https://fieldpapers.org/atlases/1p9uevlu/L15


Rue de la Haute Rue
D 502
Chemin de Feuquin
Rue de la Boissière
Rue de Port Fleury
La Haute Rue
Chemin Noir
Rue de la Boissière
Rue de la Boissière
Rue de la Crapaudière
Nieter Automotive France SA - La Chapelle aux Pots
Rue des Joncquières
Rue de Hodent
Rue de Hodent
Rue de Hodent

Field Papers

Avenue verte

https://fieldpapers.org/atlases/1p9uevlu/L16

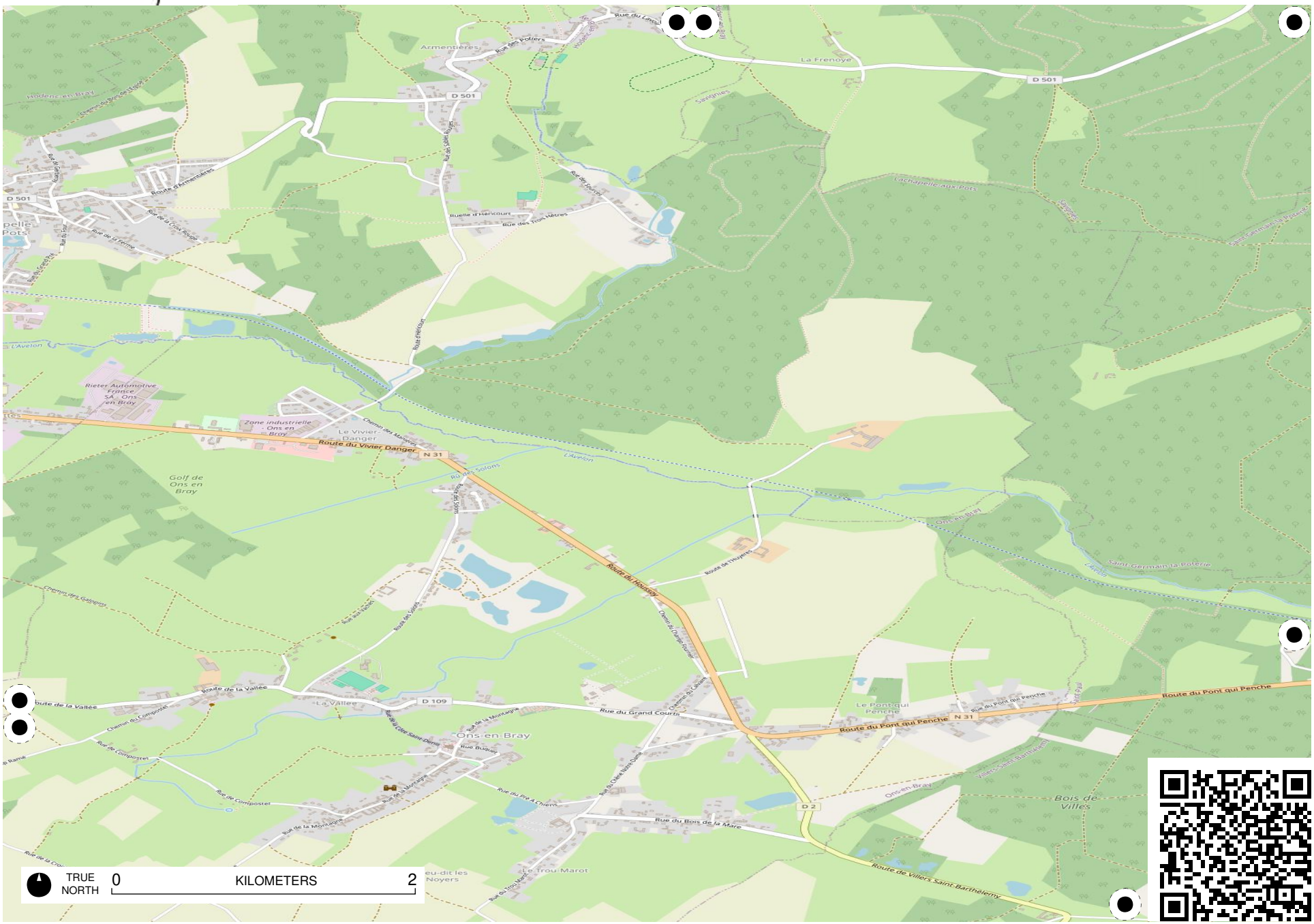

Field Papers

Avenue verte

https://fieldpapers.org/atlases/1p9uevlu/L17



Field Papers

Avenue verte

https://fieldpapers.org/atlases/1p9uevlu/L18

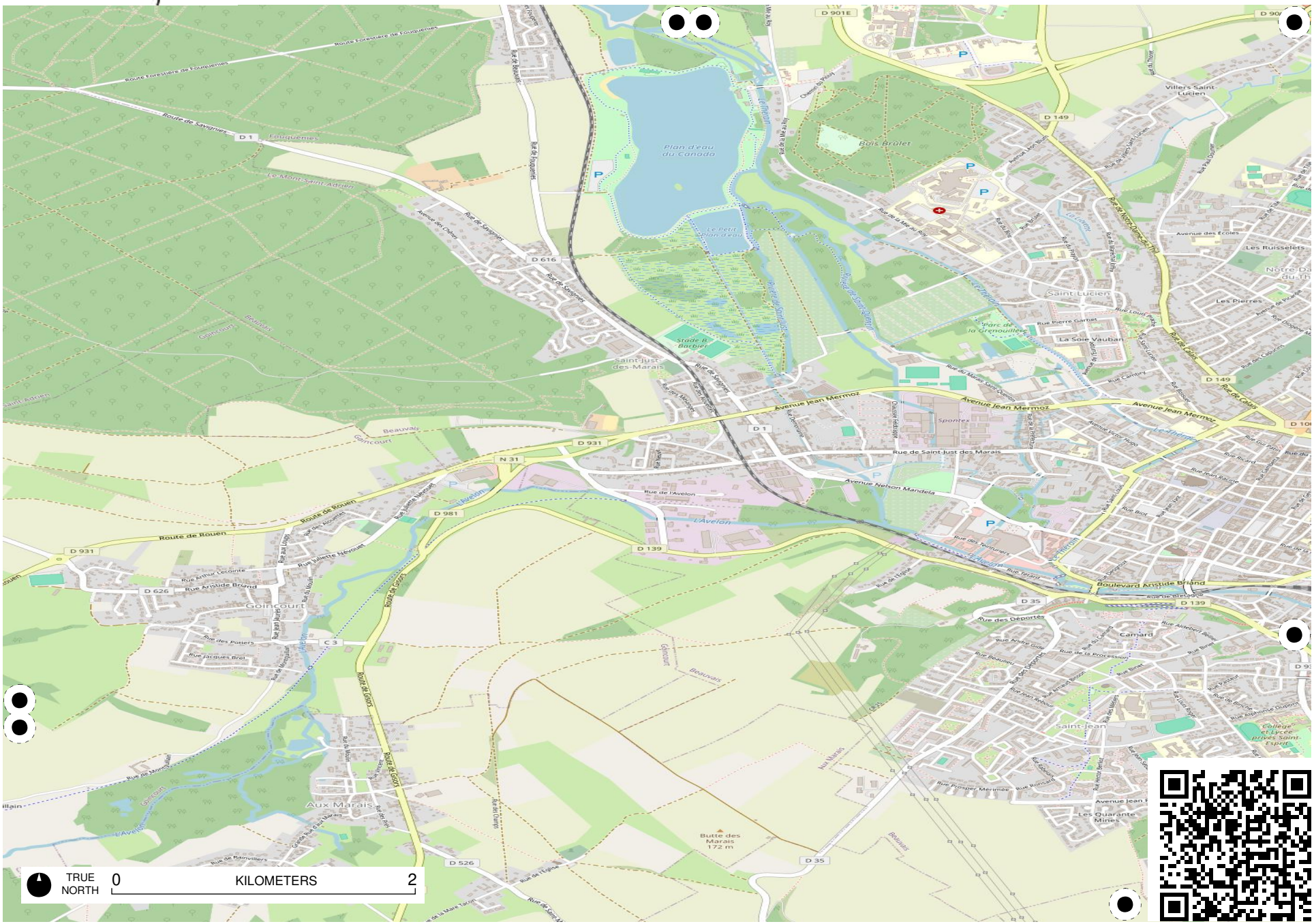

Field Papers

Avenue verte

https://fieldpapers.org/atlases/1p9uevlu/L19

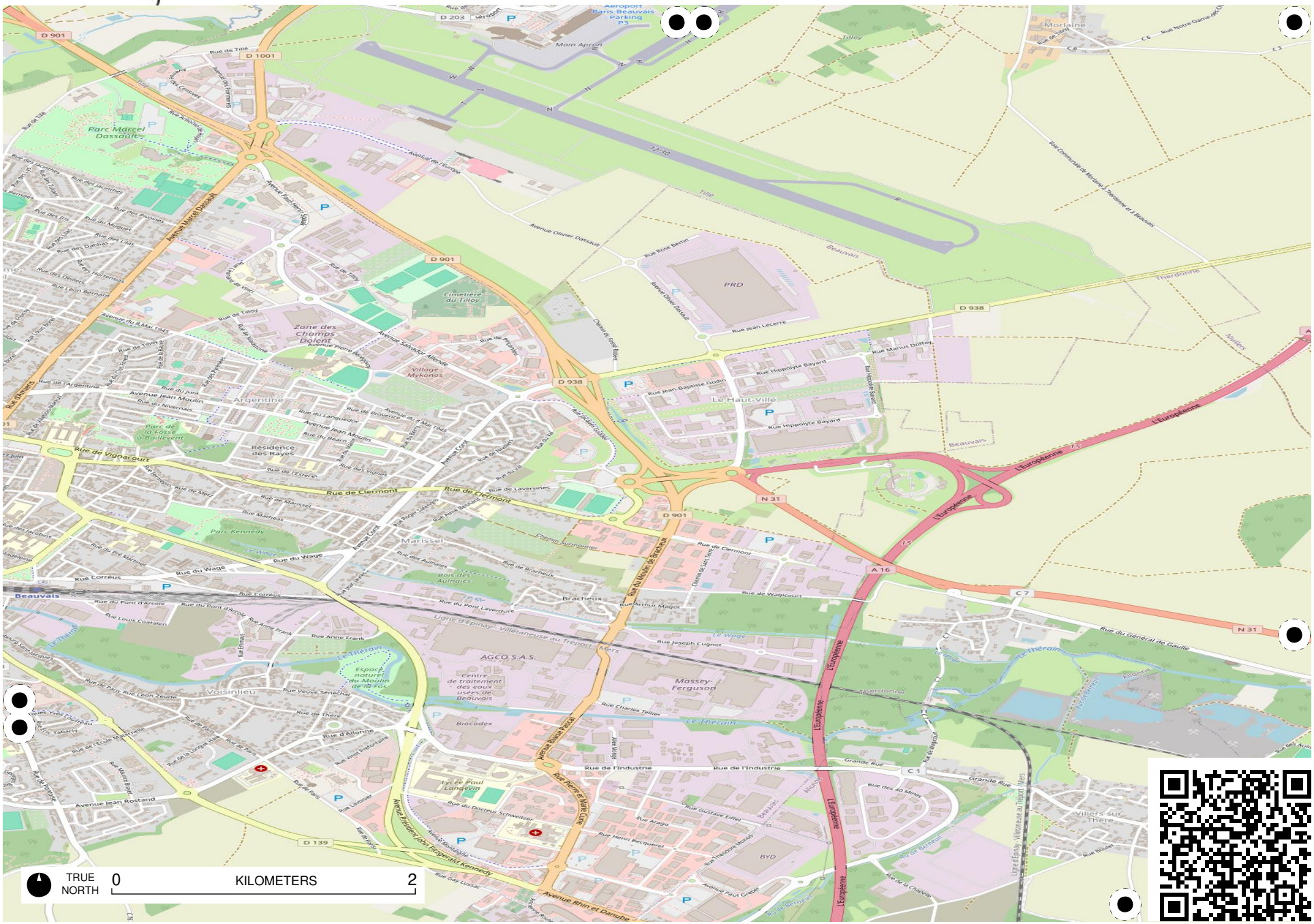

Field Papers

Avenue verte

https://fieldpapers.org/atlases/1p9uevlu/L2

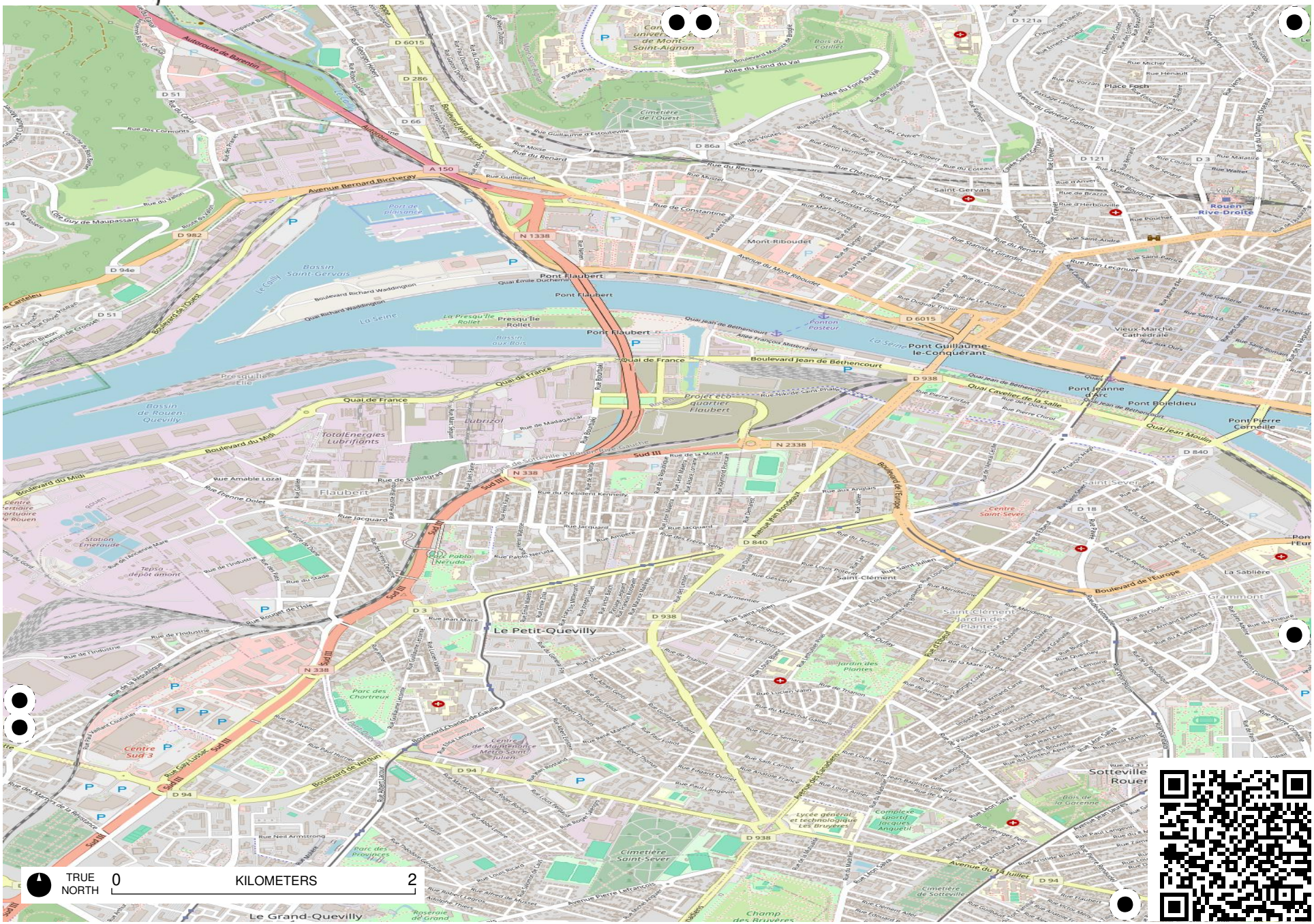

Field Papers

Avenue verte

https://fieldpapers.org/atlases/1p9uevlu/L20

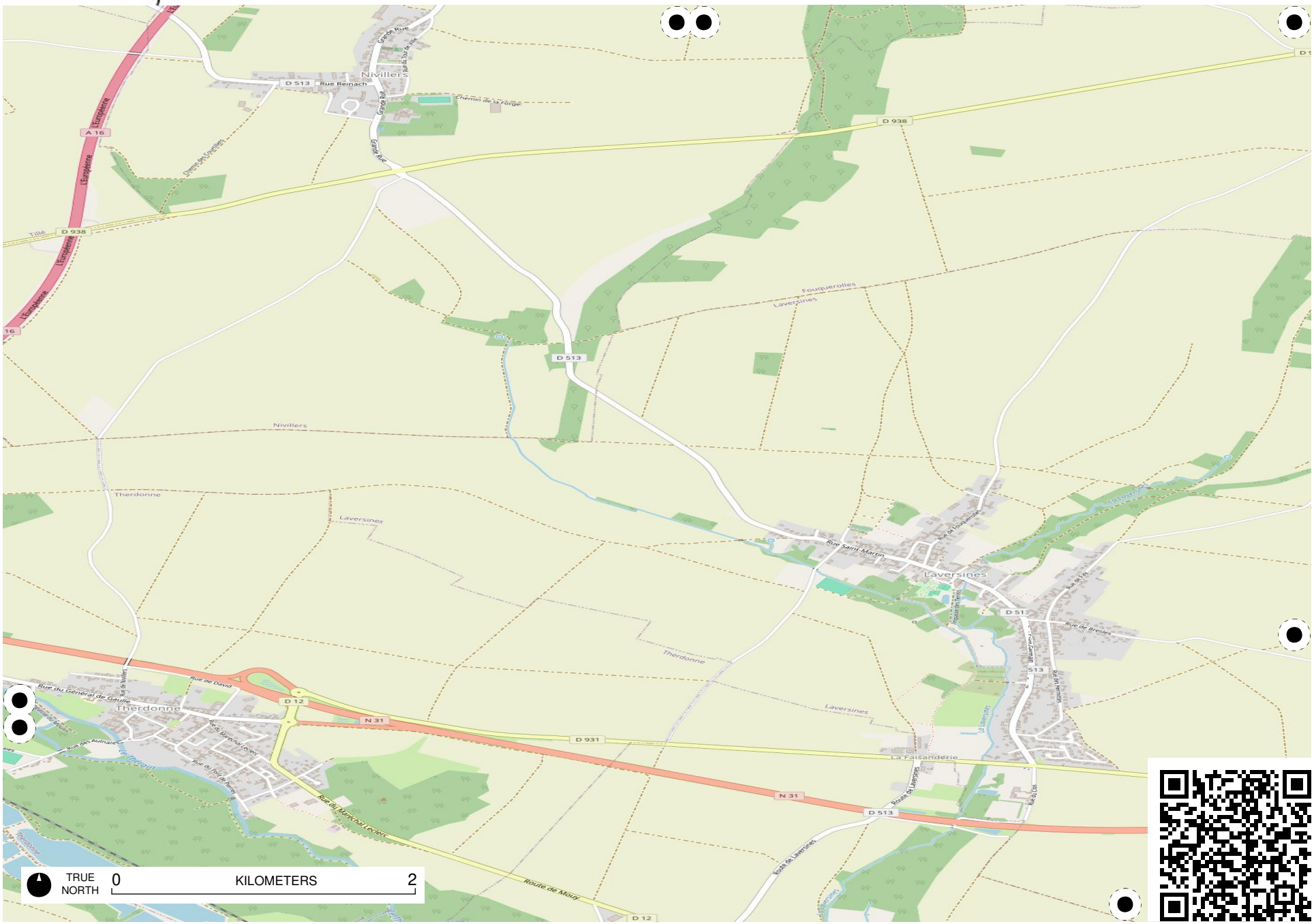

Field Papers

Avenue verte

https://fieldpapers.org/atlases/1p9uevlu/L21

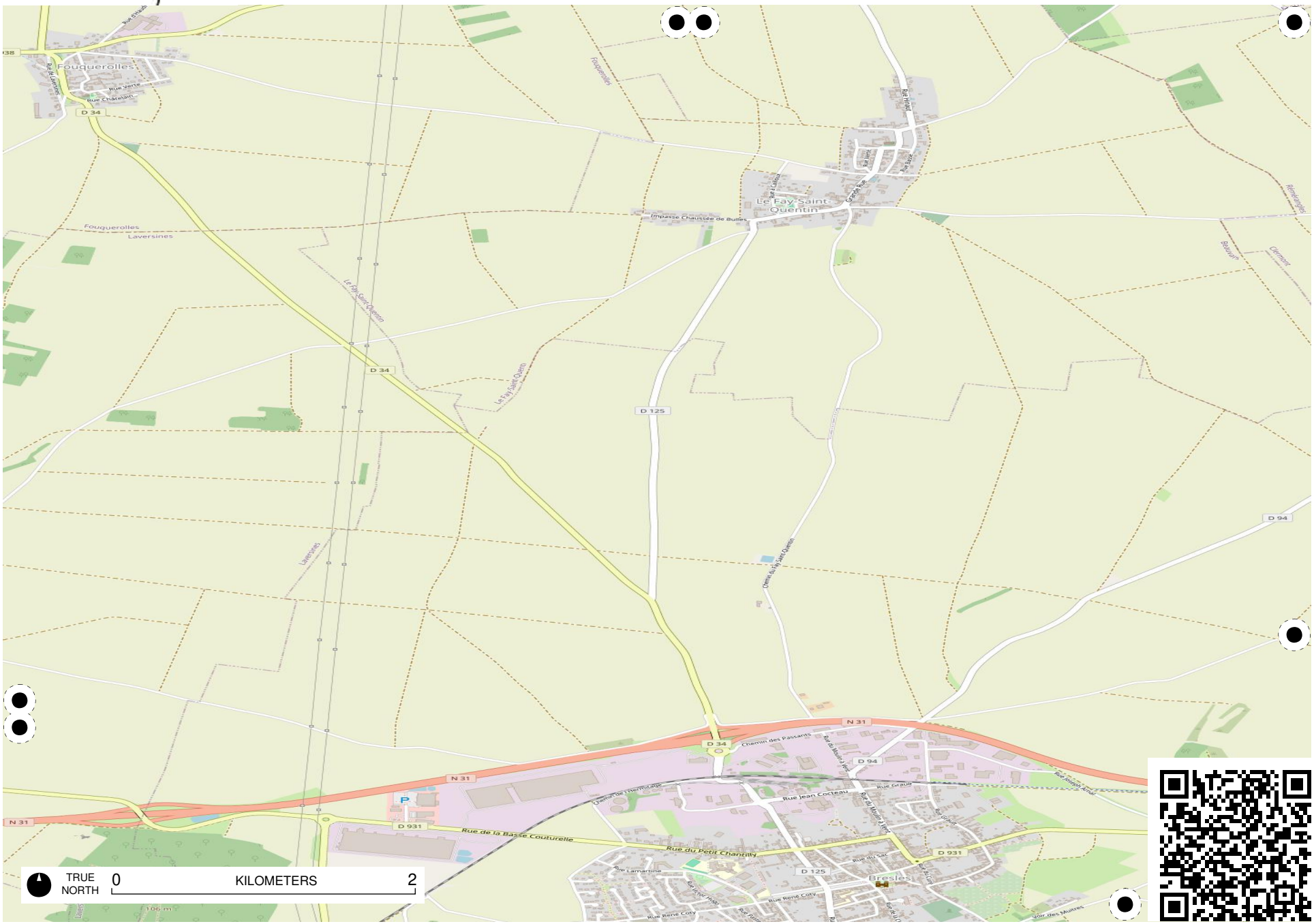

Field Papers

Avenue verte

https://fieldpapers.org/atlases/1p9uevlu/L22

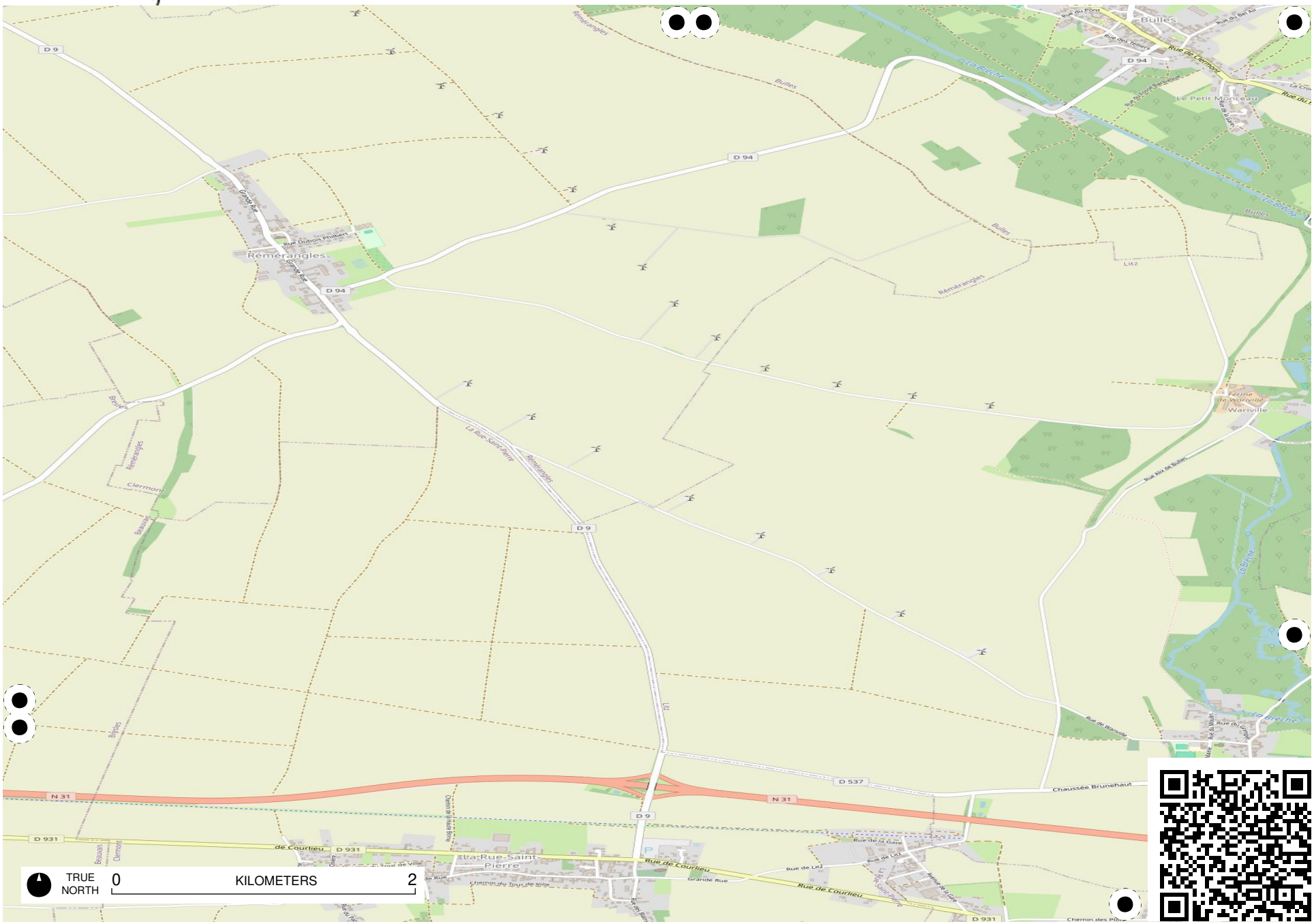

Field Papers

Avenue verte

https://fieldpapers.org/atlases/1p9uevlu/L23

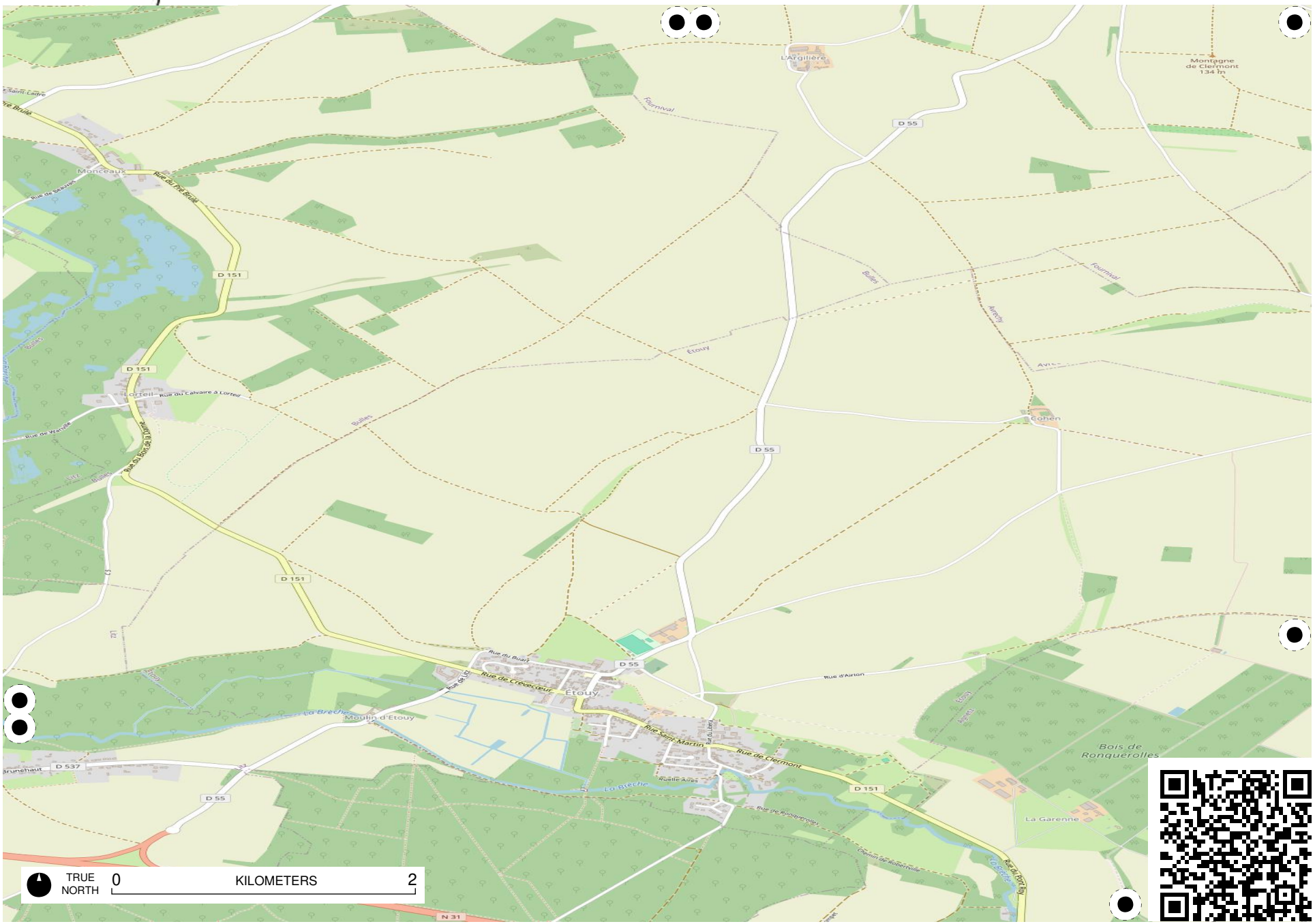

Field Papers

Avenue verte

https://fieldpapers.org/atlases/1p9uevlu/L24

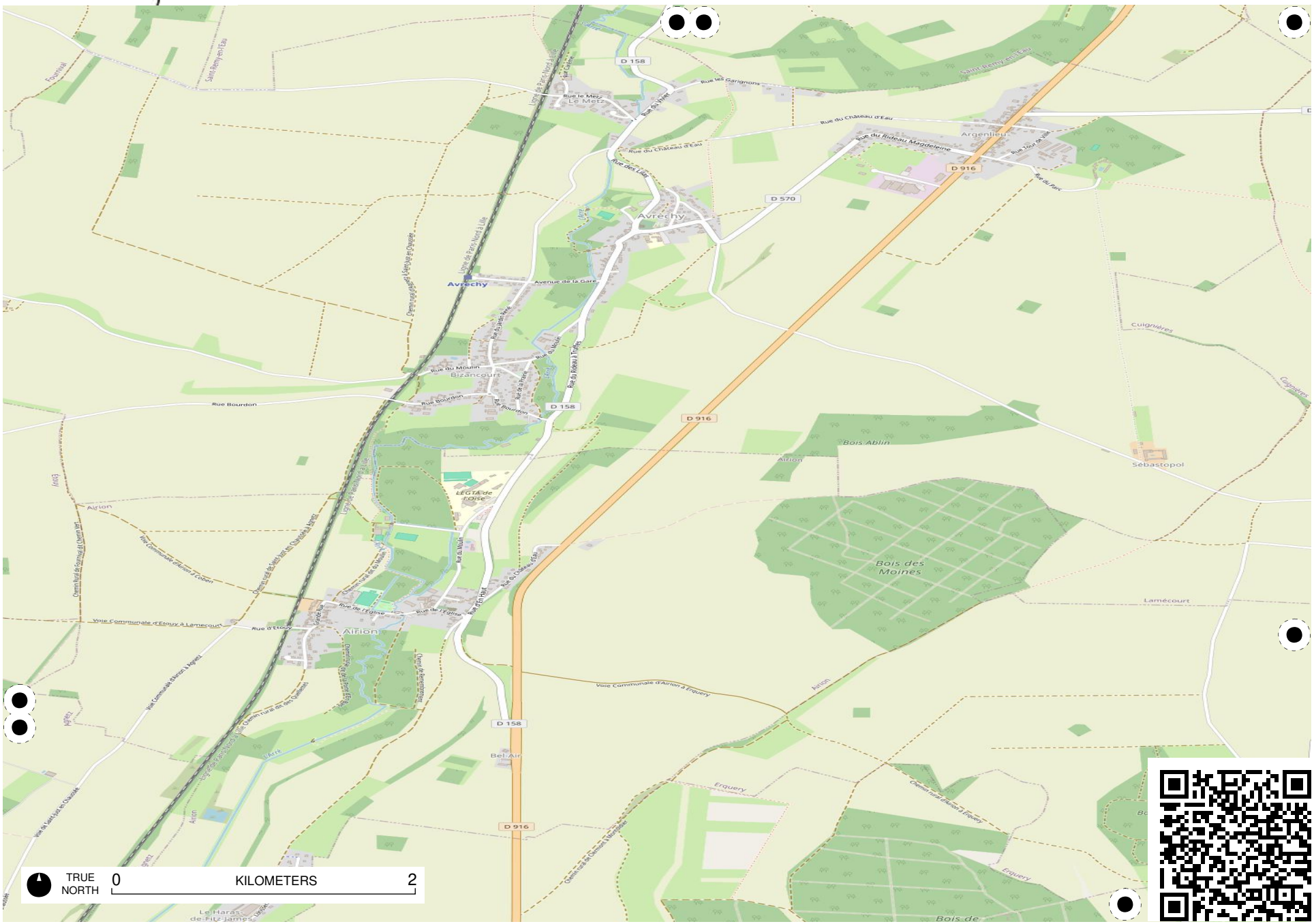

Field Papers

Avenue verte

https://fieldpapers.org/atlases/1p9uevlu/L25

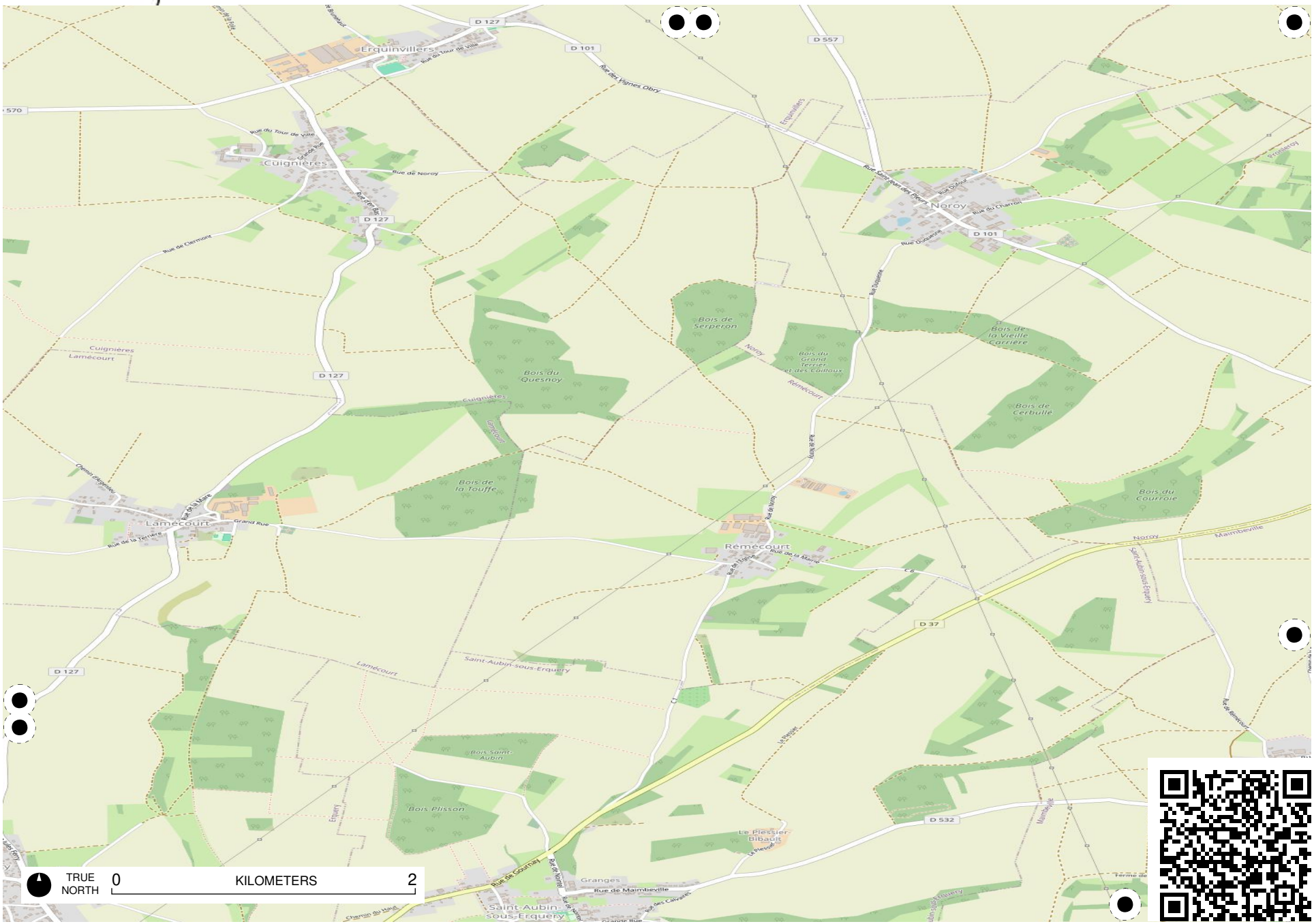

Field Papers

Avenue verte

https://fieldpapers.org/atlases/1p9uevlu/L3

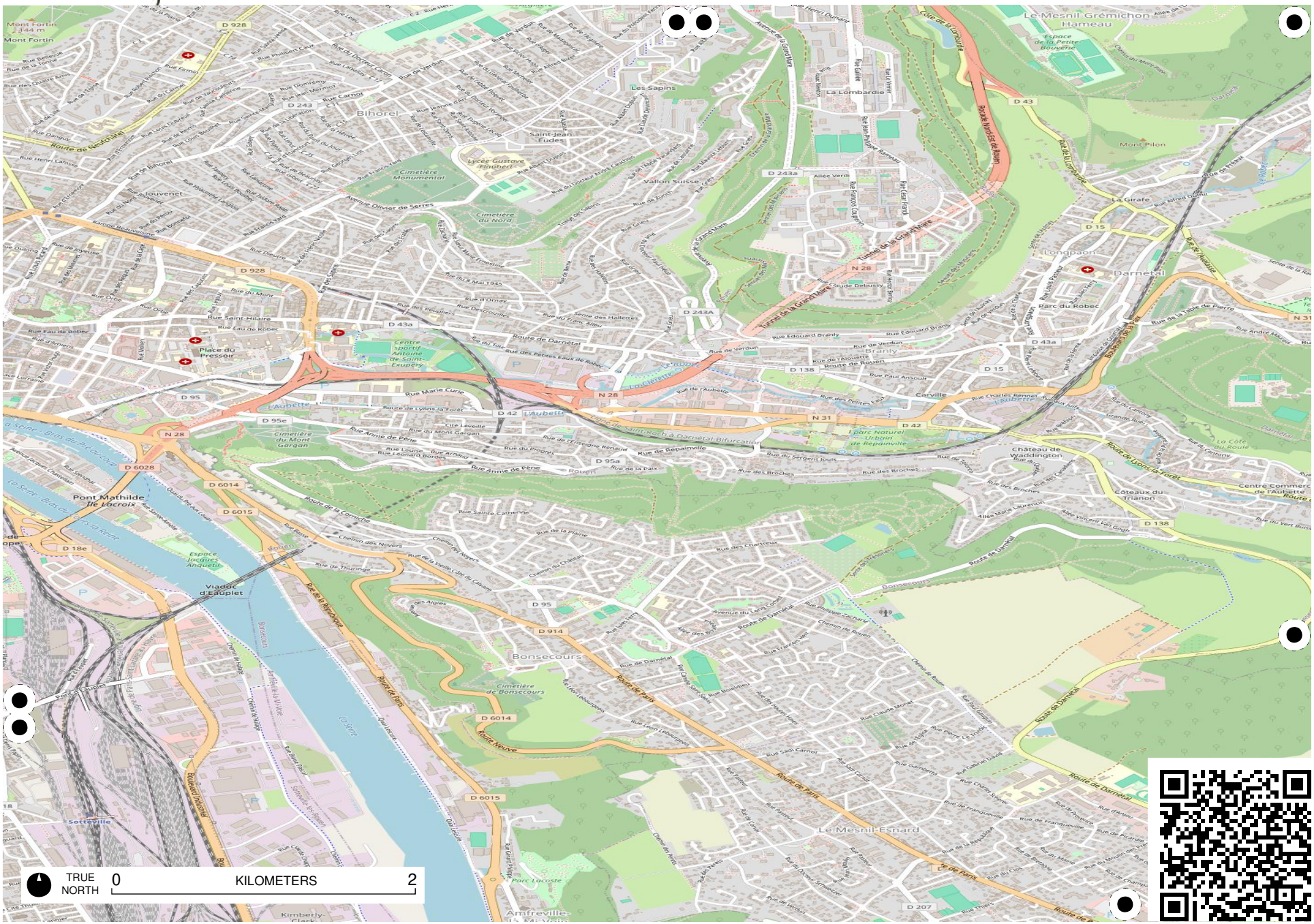

Field Papers

Avenue verte

https://fieldpapers.org/atlases/1p9uevlu/L4

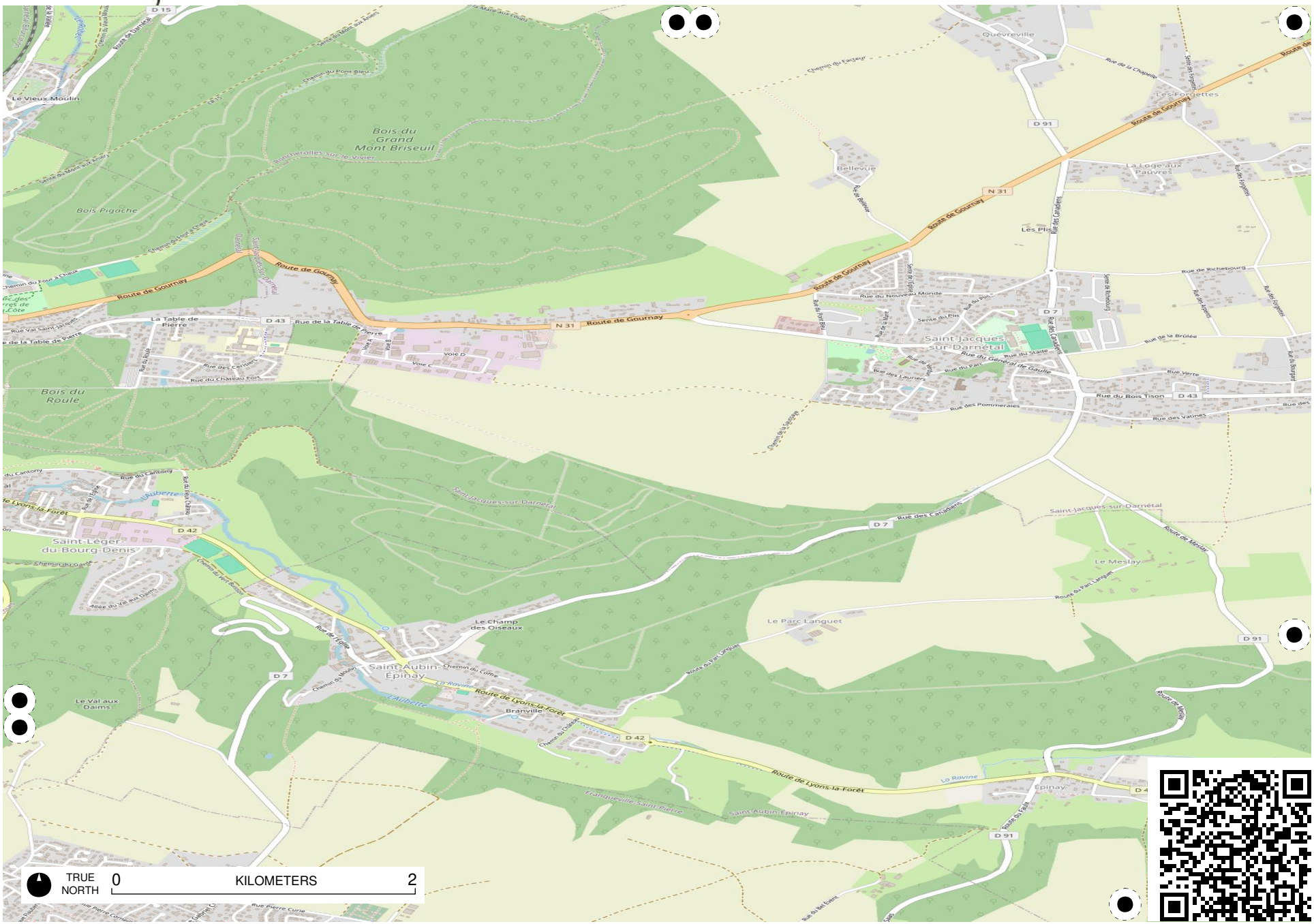

Field Papers

Avenue verte

https://fieldpapers.org/atlases/1p9uevlu/L5

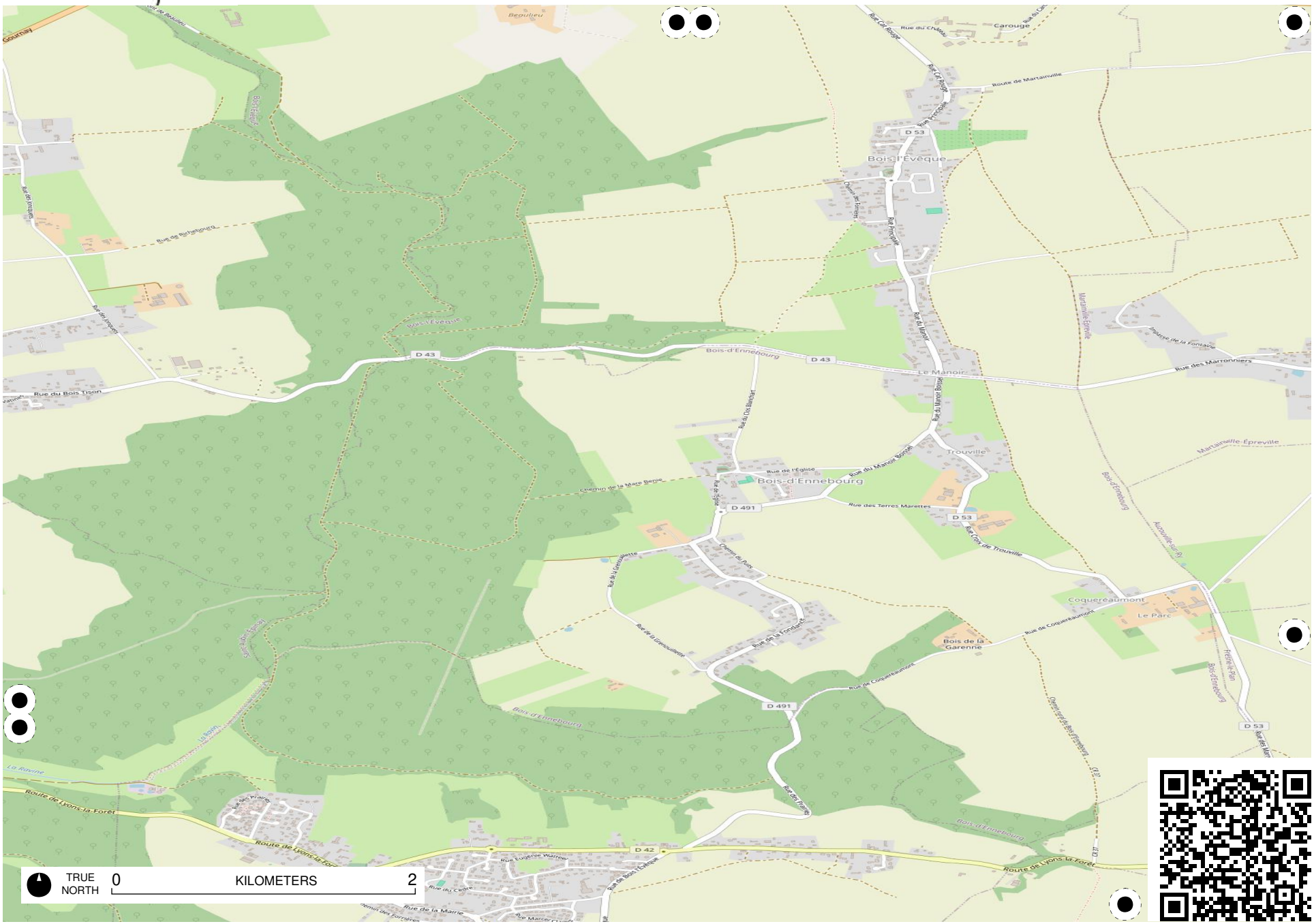

Field Papers

Avenue verte

https://fieldpapers.org/atlases/1p9uevlu/L6

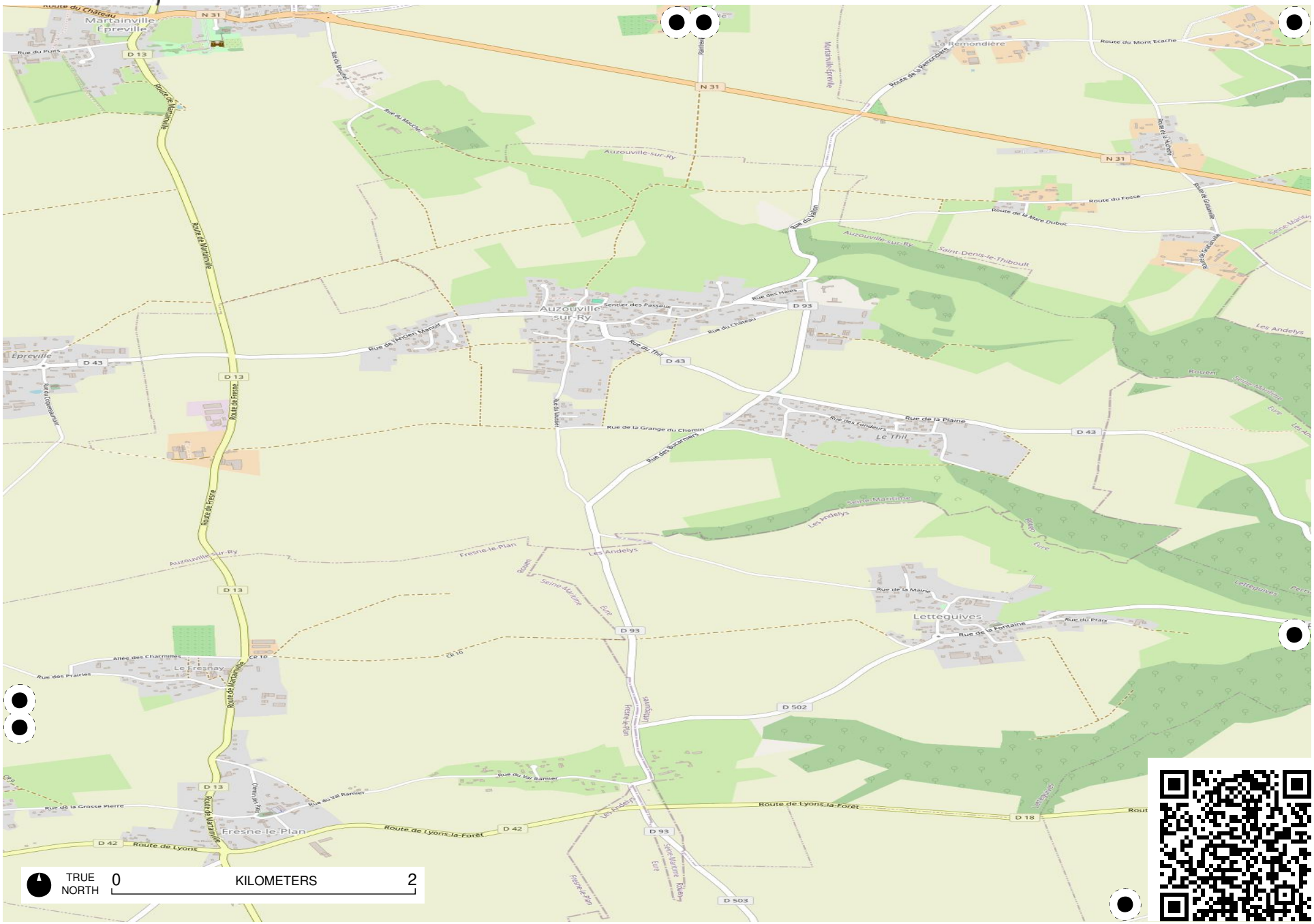

Field Papers

Avenue verte

https://fieldpapers.org/atlases/1p9uevlu/L7

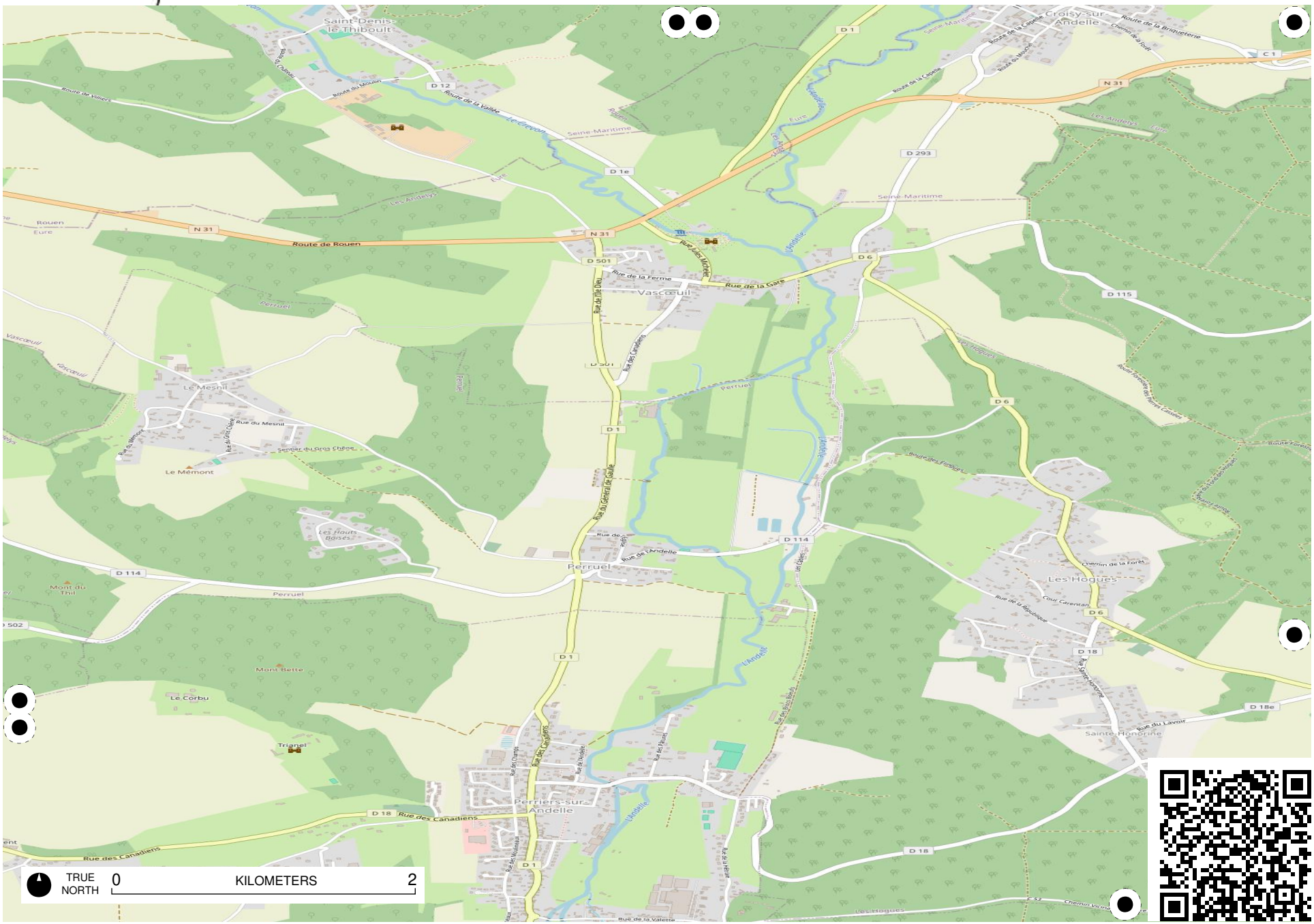

Field Papers

Avenue verte

https://fieldpapers.org/atlases/1p9uevlu/L8

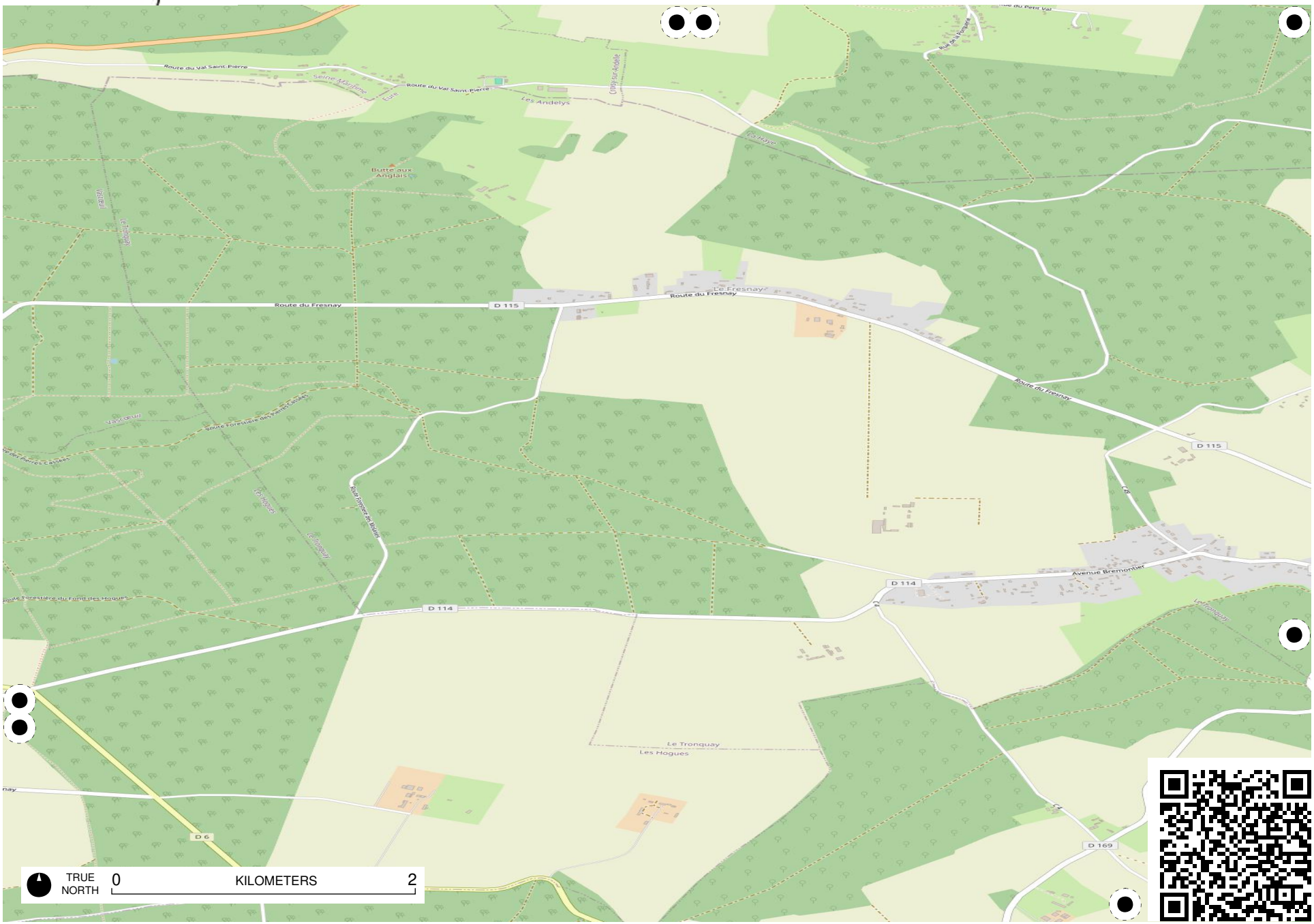

Field Papers

Avenue verte

https://fieldpapers.org/atlases/1p9uevlu/L9

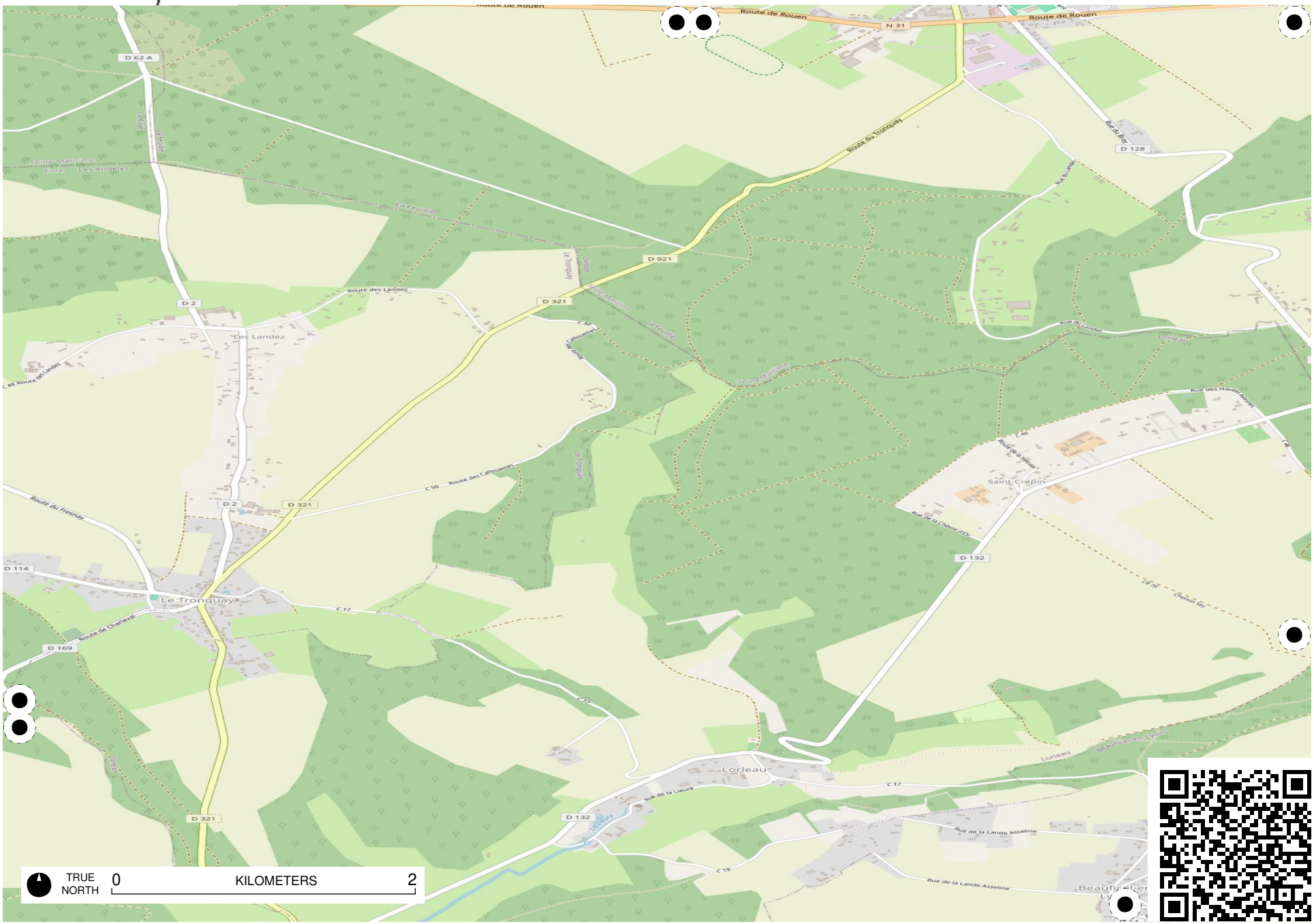

Field Papers

Avenue verte

https://fieldpapers.org/atlases/1p9uevlu/M1



Field Papers

Avenue verte

https://fieldpapers.org/atlases/1p9uevlu/M10

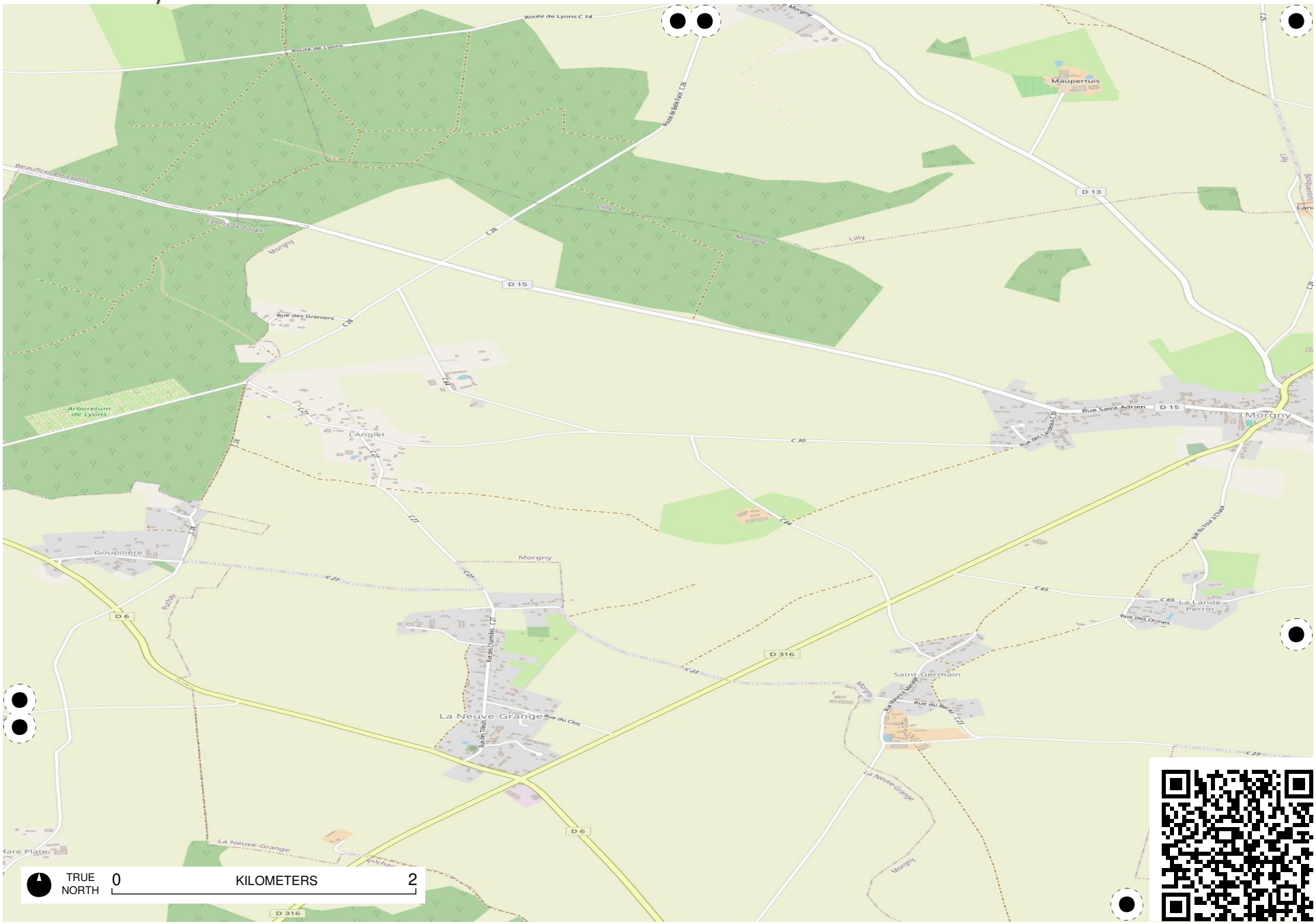

Field Papers

Avenue verte

https://fieldpapers.org/atlases/1p9uevlu/M11

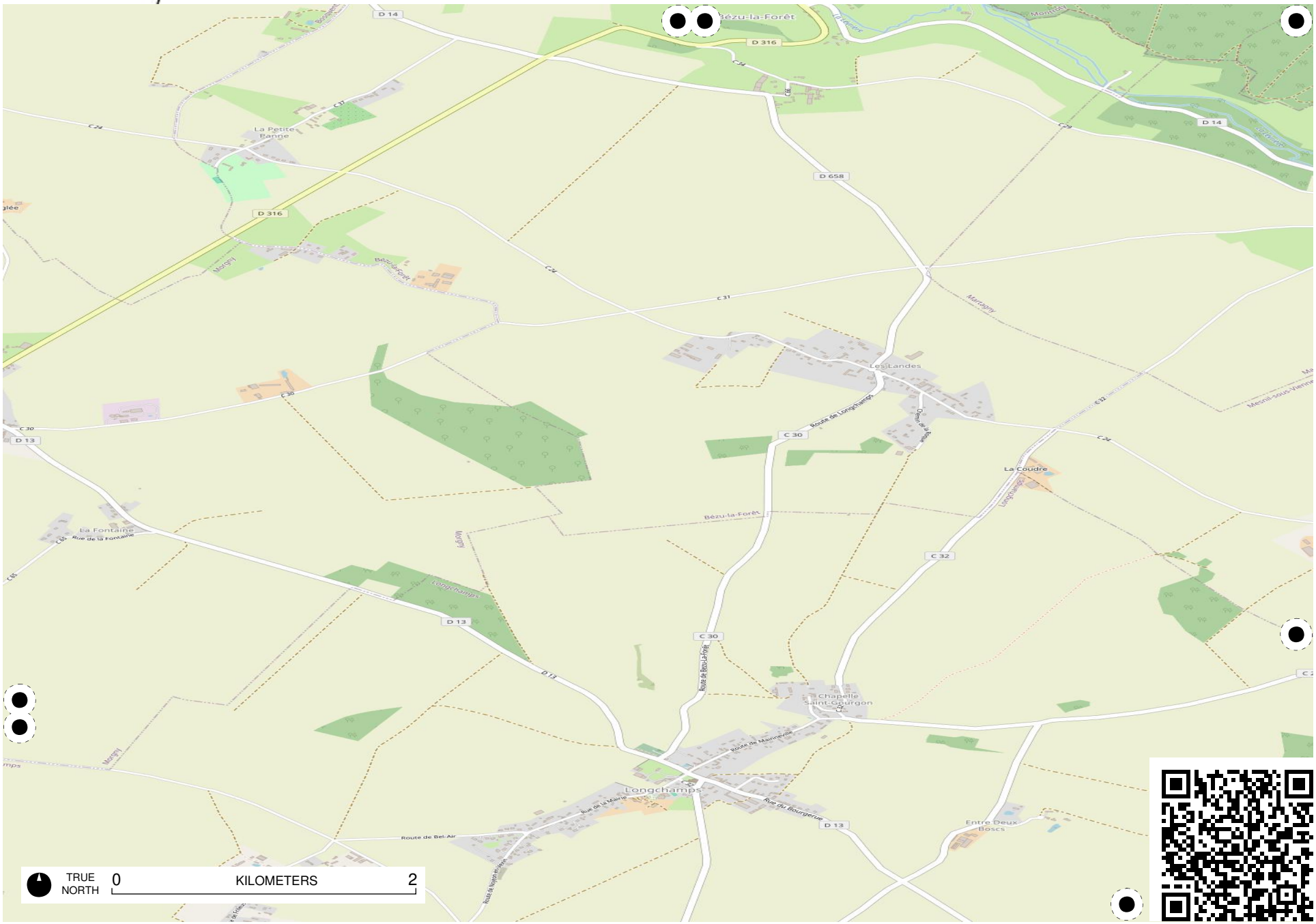

Field Papers

Avenue verte

https://fieldpapers.org/atlases/1p9uevlu/M12

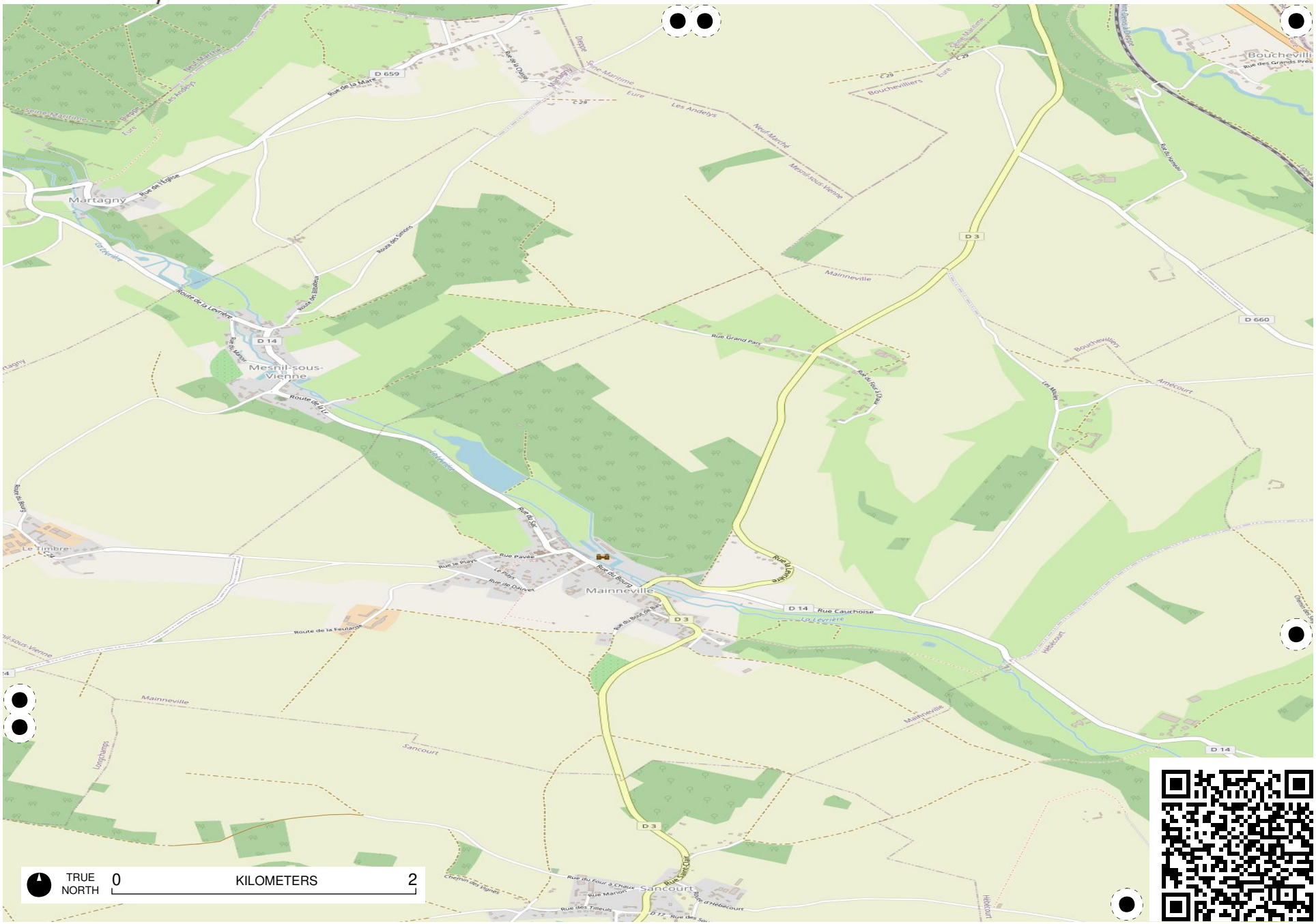

Field Papers

Avenue verte

https://fieldpapers.org/atlases/1p9uevlu/M13



Field Papers

Avenue verte

https://fieldpapers.org/atlases/1p9uevlu/M14

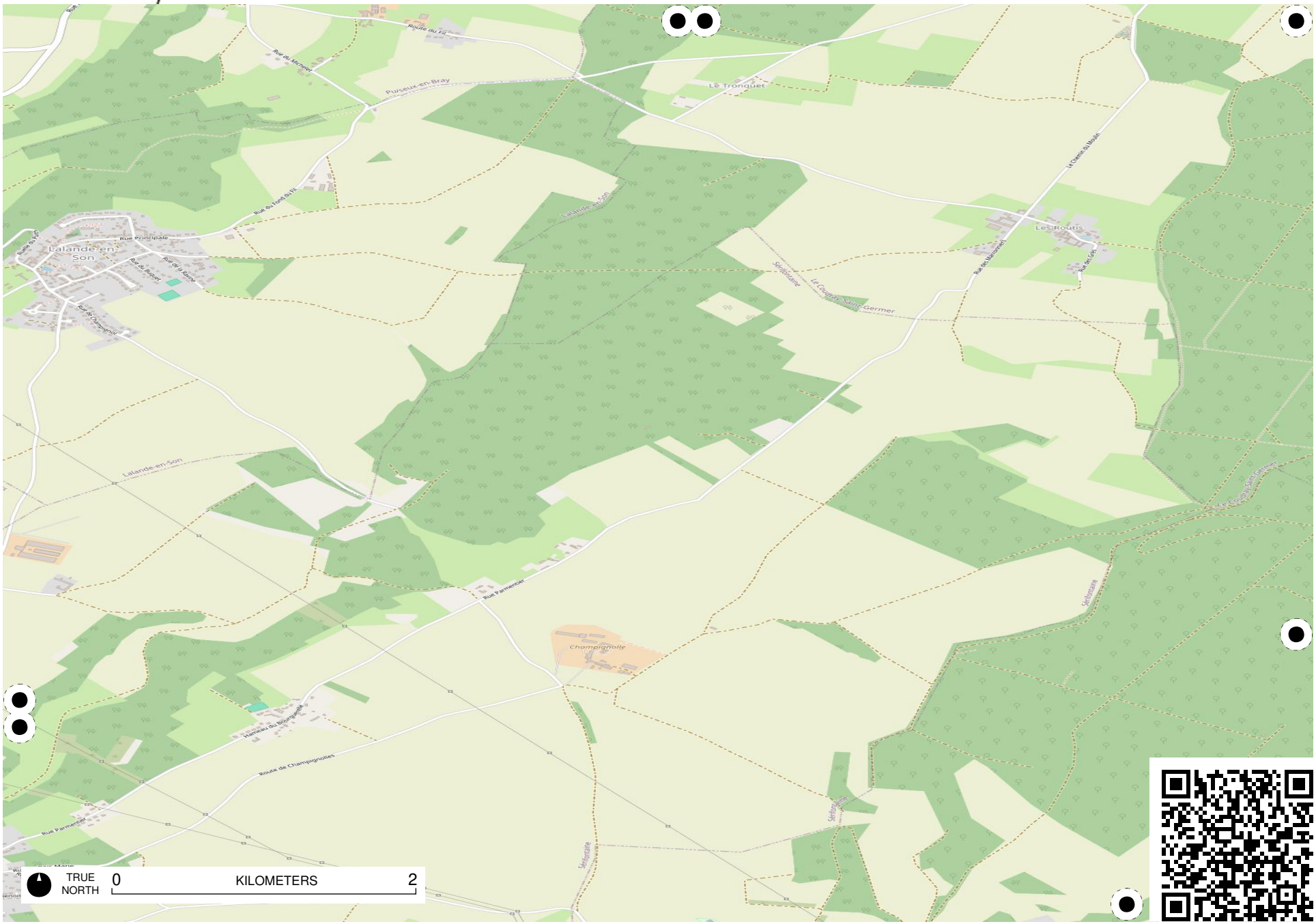

Field Papers

Avenue verte

https://fieldpapers.org/atlases/1p9uevlu/M15

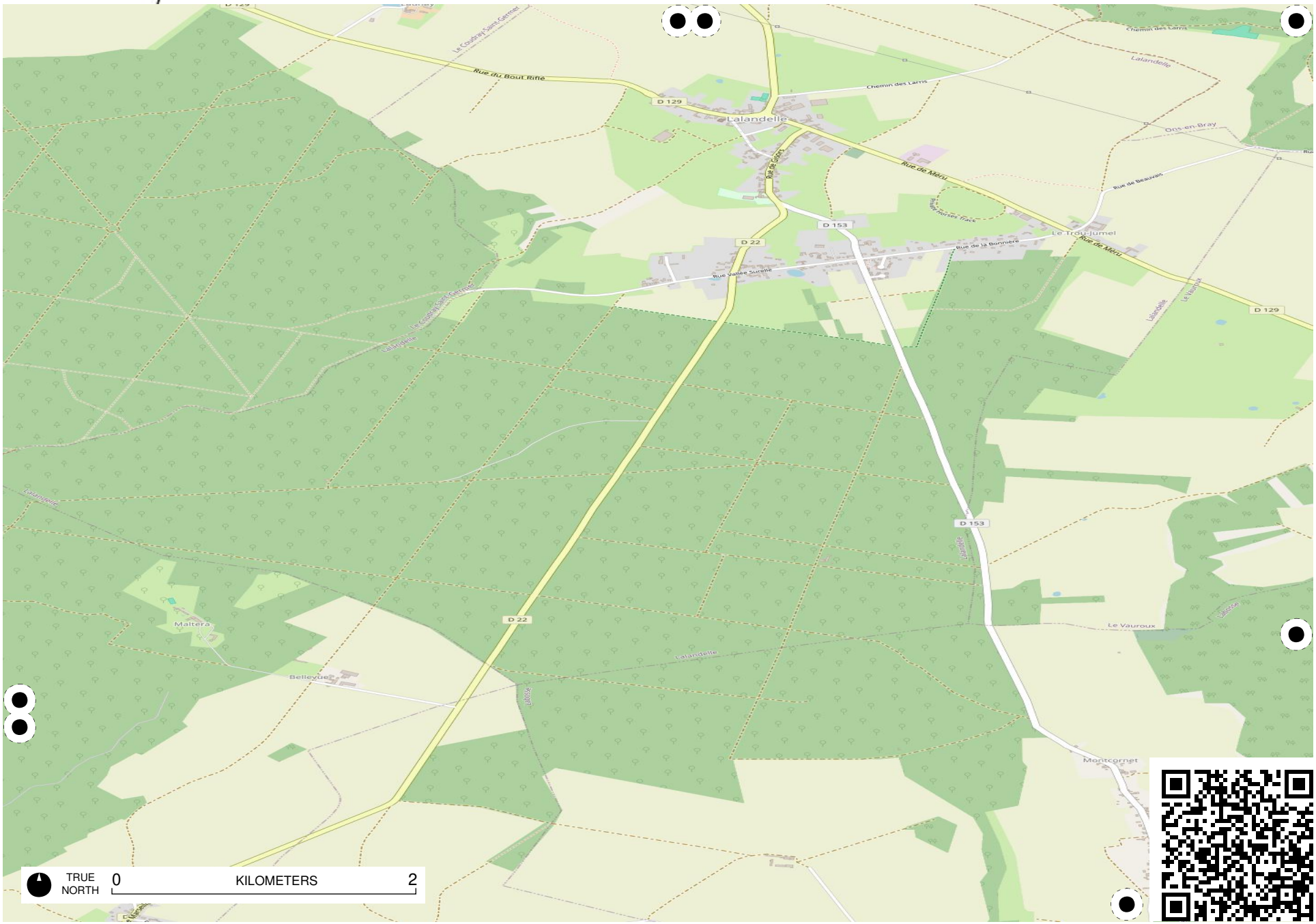

Field Papers

Avenue verte

https://fieldpapers.org/atlases/1p9uevlu/M16

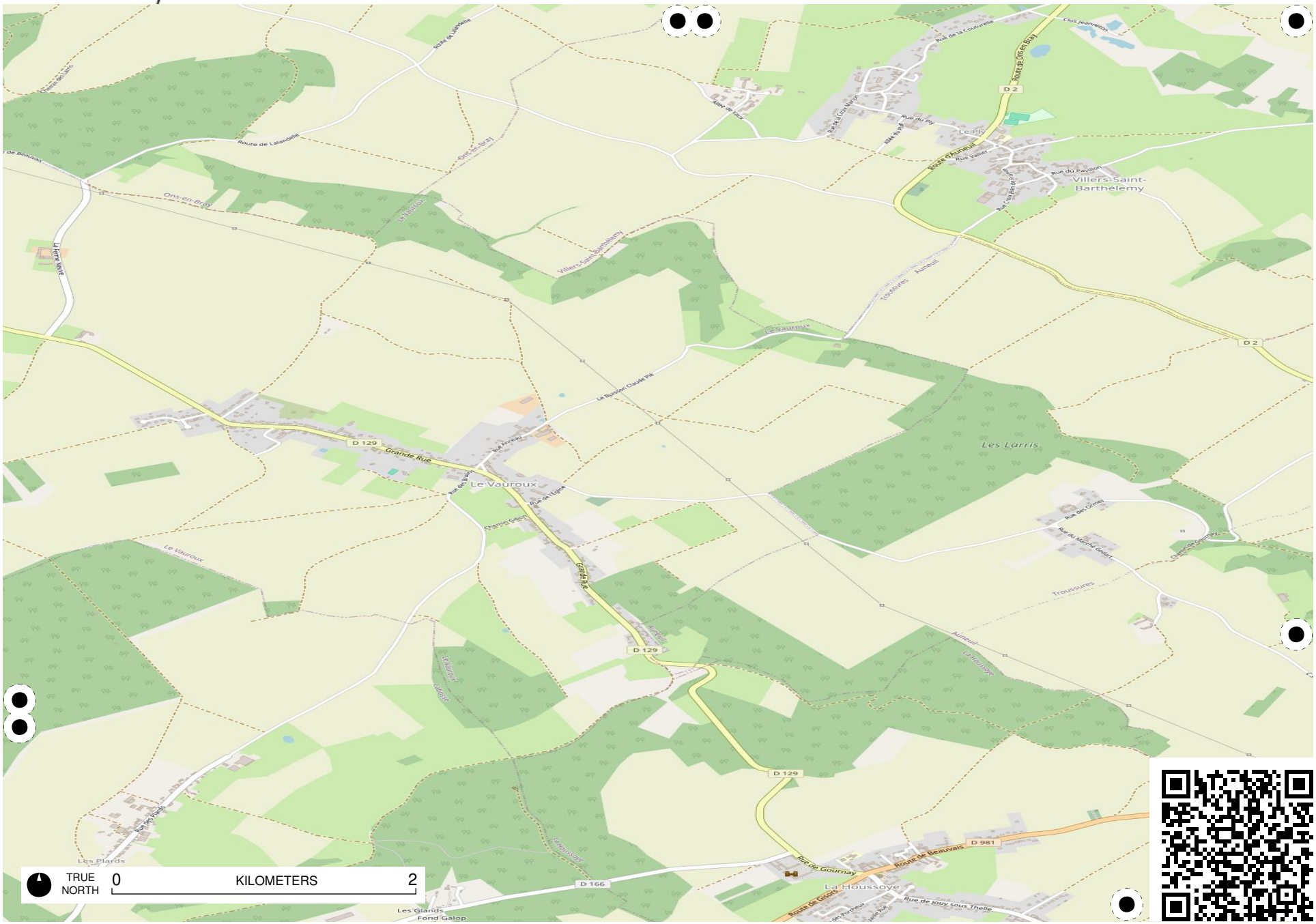

Field Papers

Avenue verte

https://fieldpapers.org/atlases/1p9uevlu/M17

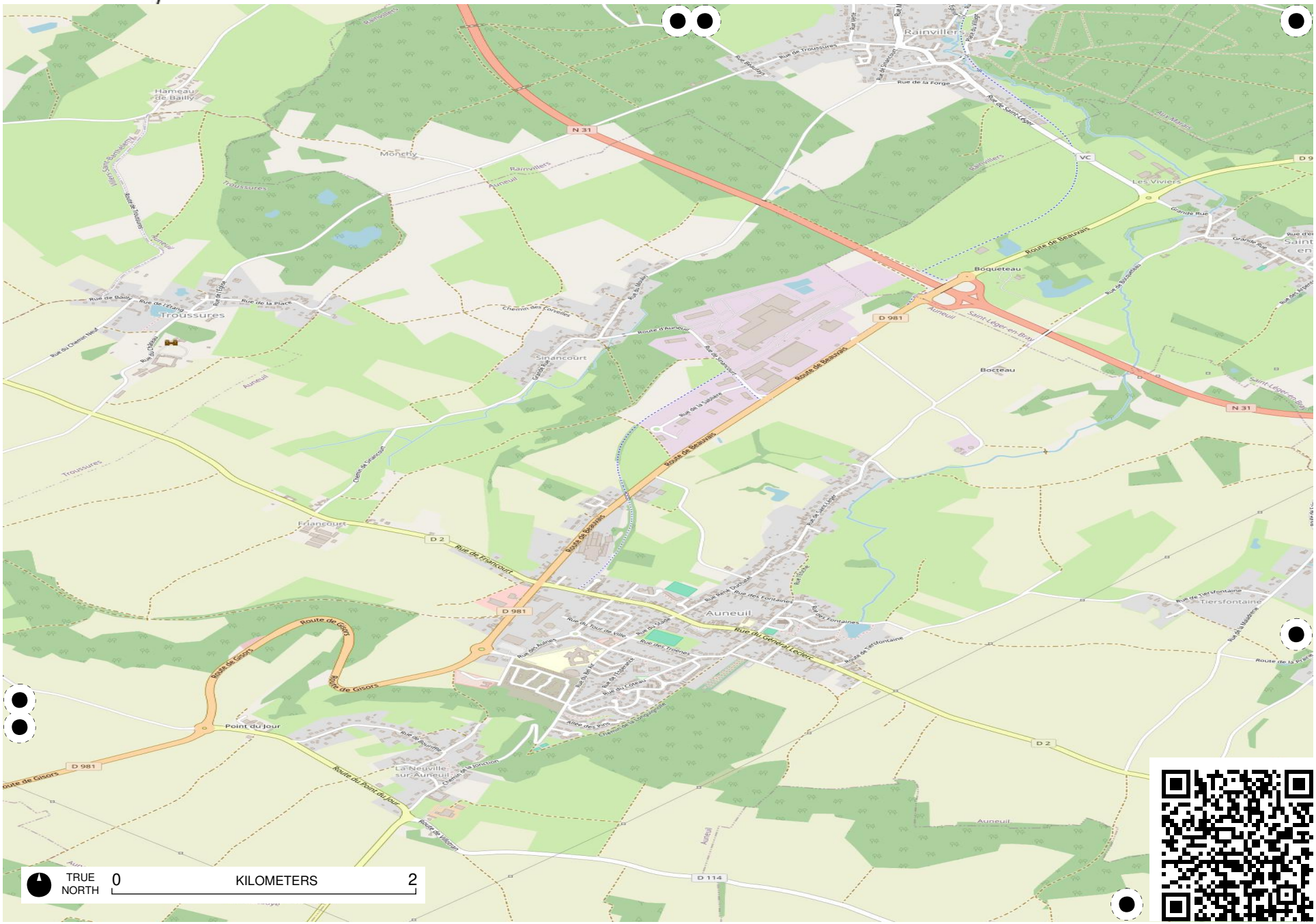

Field Papers

Avenue verte

https://fieldpapers.org/atlases/1p9uevlu/M18



Field Papers

Avenue verte

https://fieldpapers.org/atlases/1p9uevlu/M19

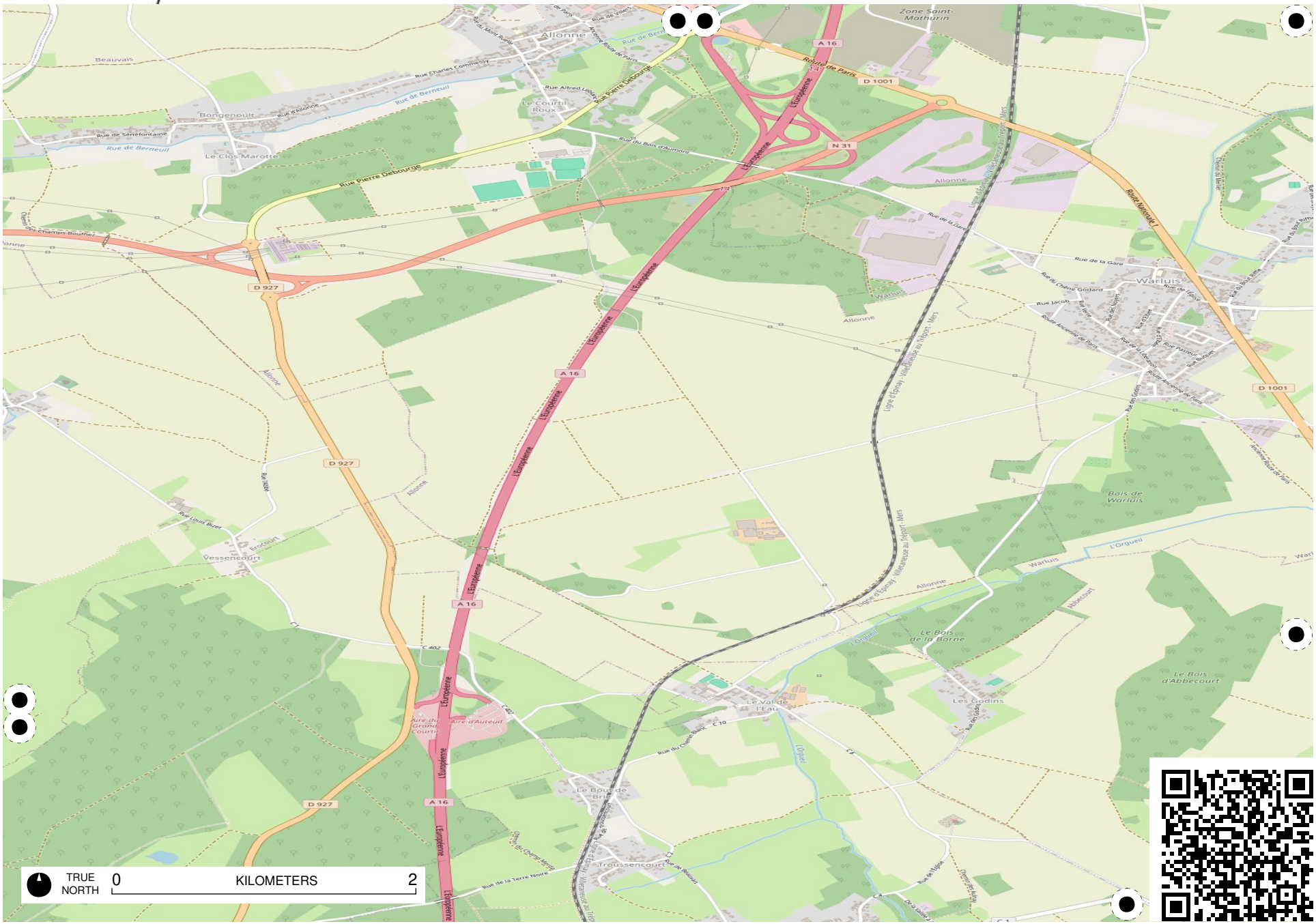

Field Papers

Avenue verte

https://fieldpapers.org/atlases/1p9uevlu/M2



Field Papers

Avenue verte

https://fieldpapers.org/atlases/1p9uevlu/M20

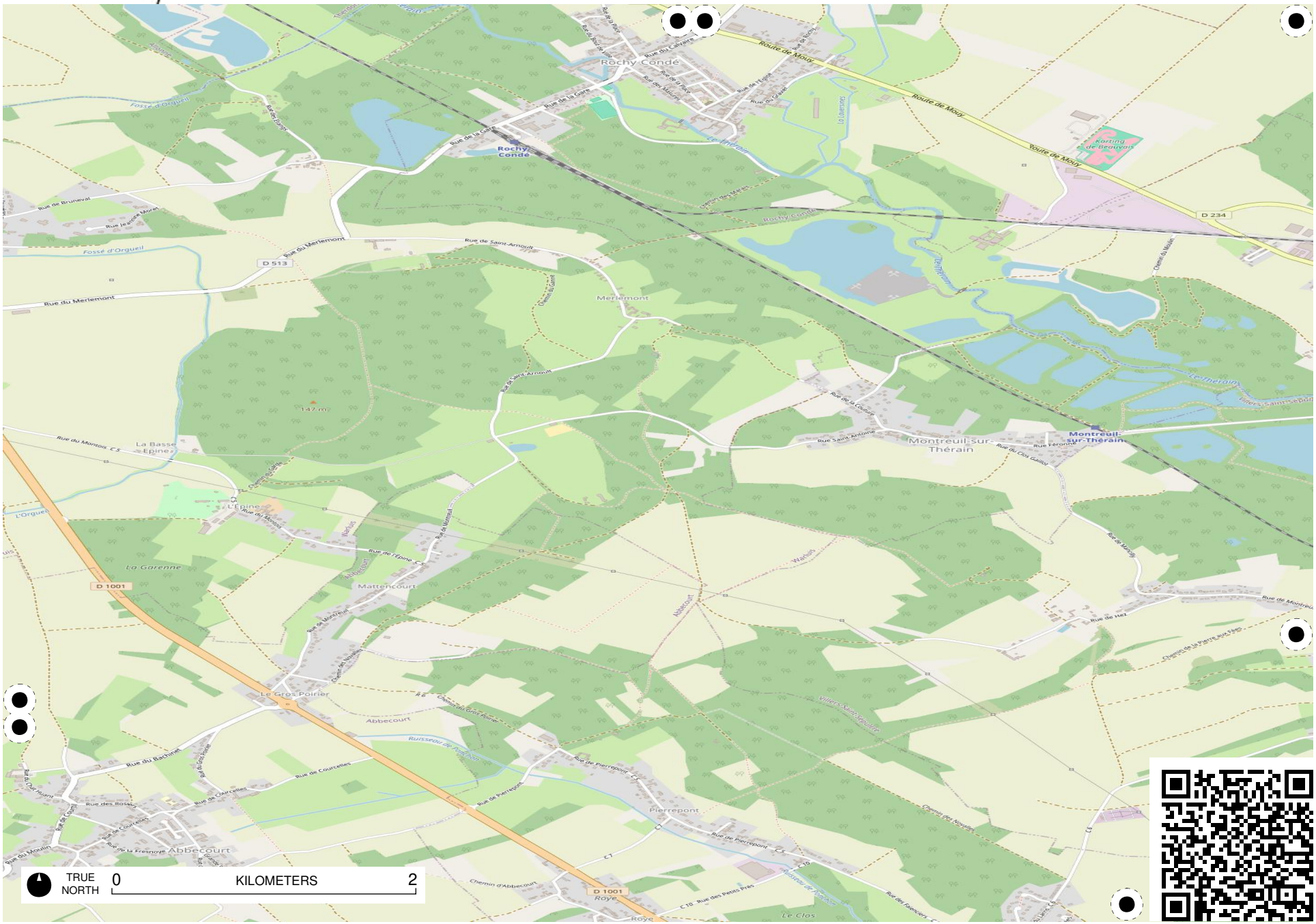

Field Papers

Avenue verte

https://fieldpapers.org/atlases/1p9uevlu/M21

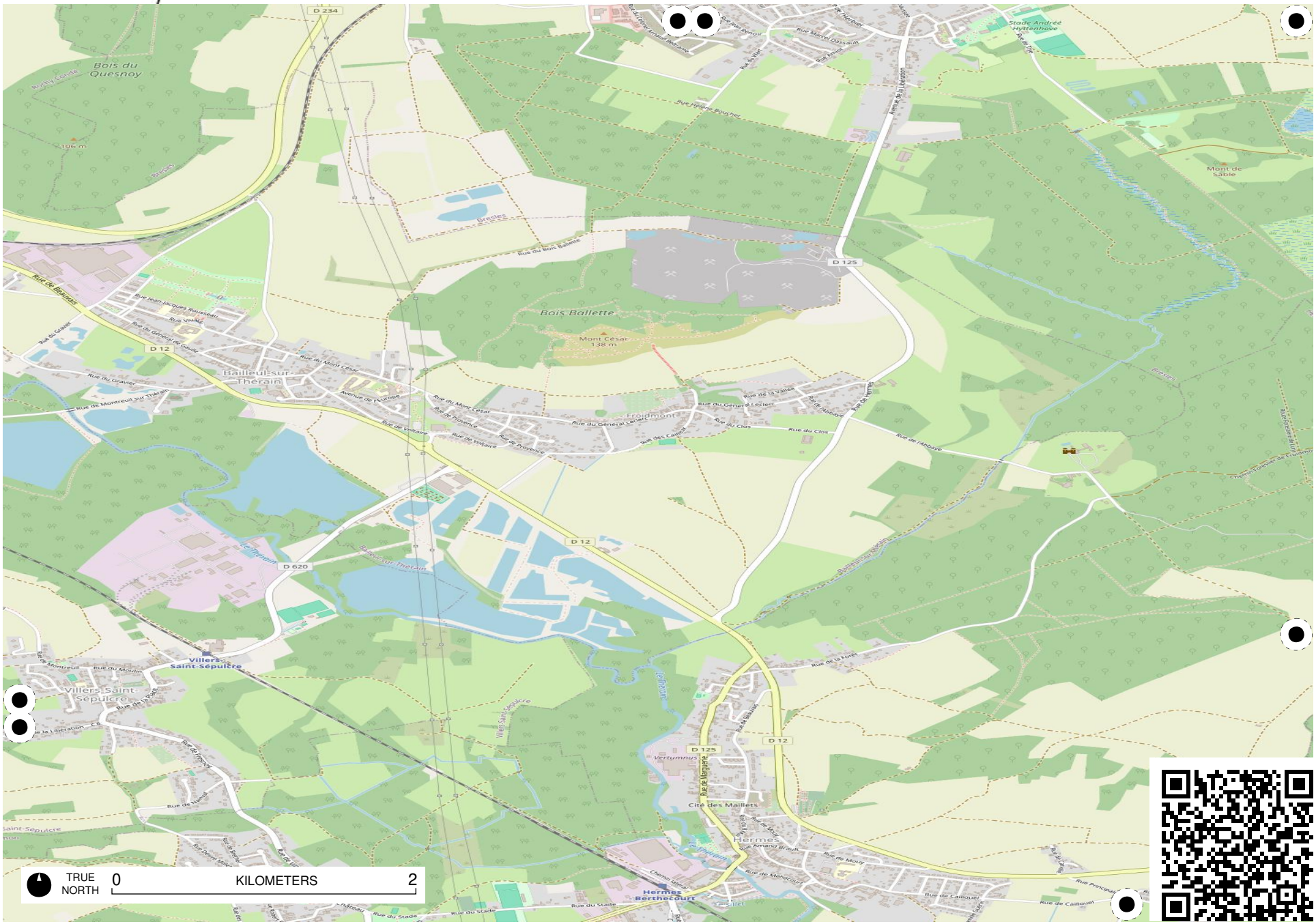

Field Papers

Avenue verte

https://fieldpapers.org/atlases/1p9uevlu/M22



Field Papers

Avenue verte

https://fieldpapers.org/atlases/1p9uevlu/M23

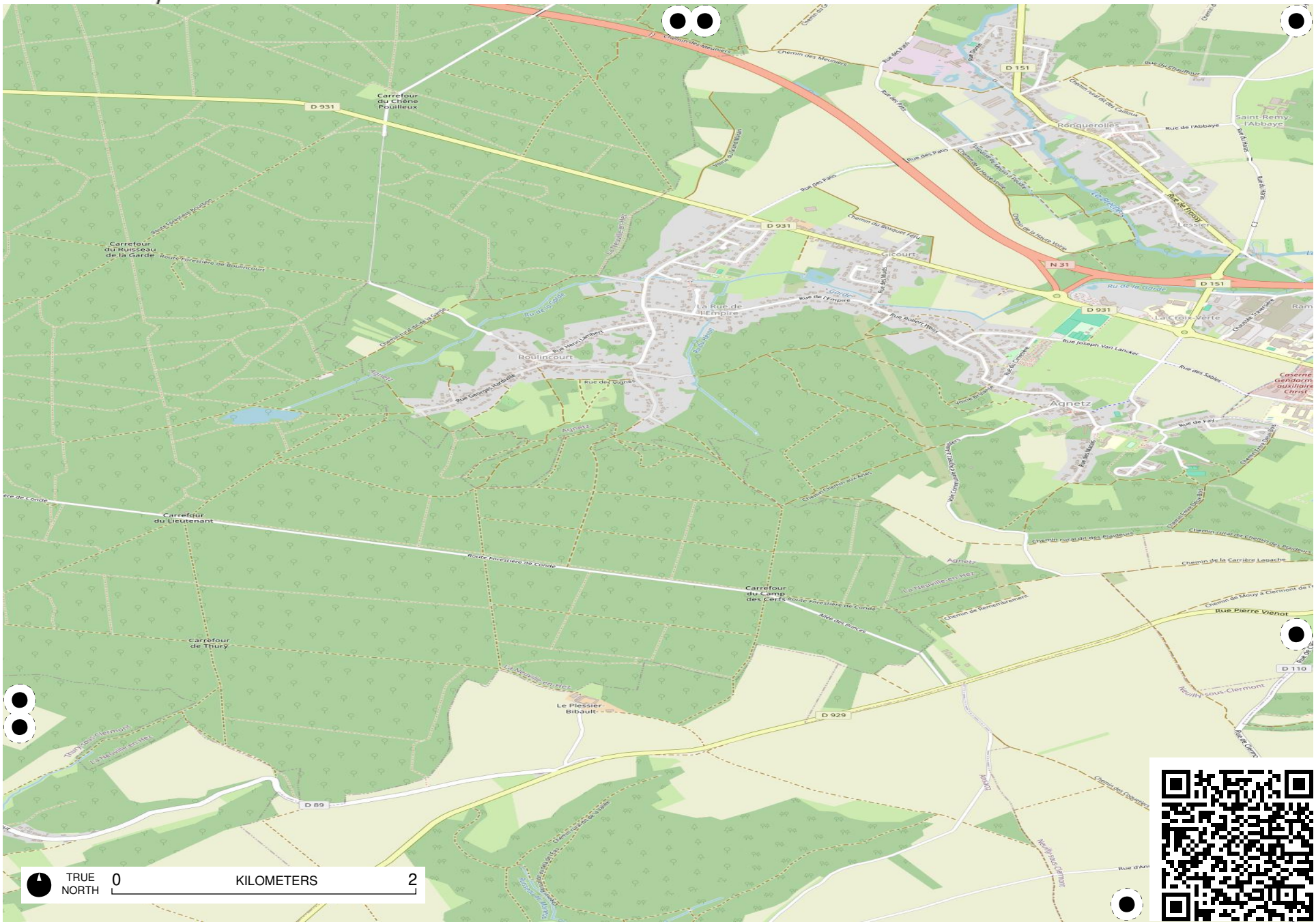

Field Papers

Avenue verte

https://fieldpapers.org/atlases/1p9uevlu/M24

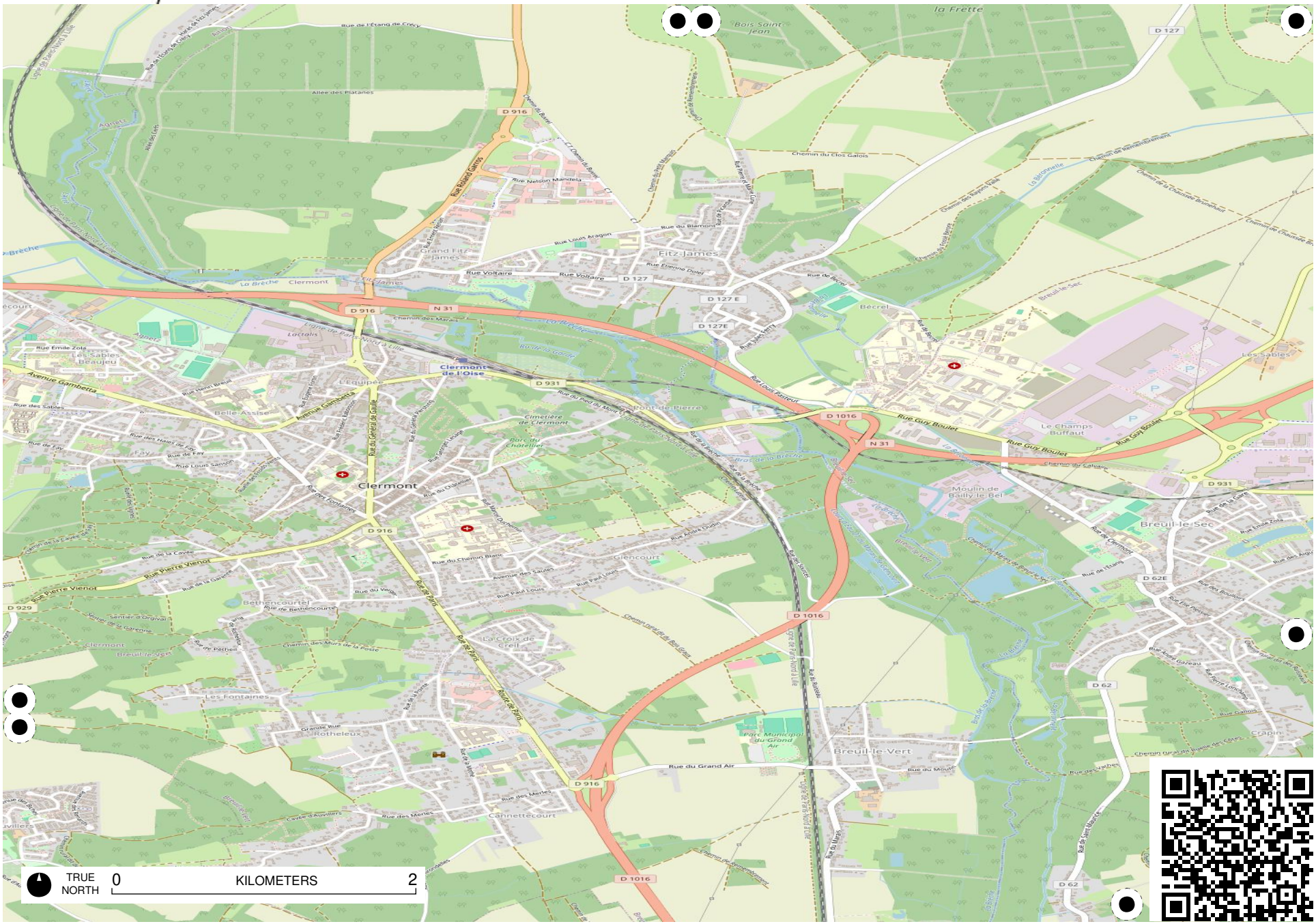
TRUE NORTH
0
KILOMETERS
2
Clermont
Clermont de l'Oise
Fitz-James
Bécrel
Breuil-le-Sec
Breuil-le-Vert
Bethencourt
Cannettecourt
Glencourt
Belle-Assise
Les Fontaines
Les Sables Beaujeu
Le Champs Buffaut
Moulin de Bailly-le-Bel
Pont de Pierre
Parc Municipal du Grand Air
Cimetière de Clermont
Rue Guy Boulet
Rue Louis Barreau
Rue Pierre Vienot
Rue de Paris
Route de Paris
Rue du Grand Air
Rue Voltaire
Rue Louis Aragon
Rue Nelson Mandela
Rue Roland Garros
Avenue Gambetta
Rue du Général de Gaulle
Rue Emile Zola
Rue des Sables
Rue des Meries
Rue de la Cavée
Rue de la Garenne
Rue du Chemin Blanc
Rue Paul Louis
Rue André Gateau
Rue de Bethencourt
Rue du Moulin
Rue de Saint-Maurice
Rue de Breuil
Rue de Clermont
Rue de l'Etang
Rue des Boulets
Rue Ernest Lonchamp
Rue Gallois
Rue des Vaches
Rue du Marais
Rue de la Brèche
Rue de la Source
Rue de la Mare
Rue de la Croix
Rue des Fontaines
Rue du Chatellier
Rue du Bois
Rue du Verger
Rue de Pethes
Rue de la Garenne
Rue de la Cavée
Rue de la Fay
Rue des Haies de Fay
Rue Louis Samson
Rue Henri Bréaut
Rue Henri Barbusse
Rue Gabriel Lauge
Rue Gabriel Peri
Rue Albert Dubois
Rue du Pied du Mont
Rue Etienne Dolet
Rue Jules Ferry
Rue de Bécrel
Rue du Blamont
Rue de Berry
Rue de Beauvais
Rue de Bury
Rue de Bonnet
Rue de Bonnet
Rue de Bonnet

Field Papers

Avenue verte

https://fieldpapers.org/atlases/1p9uevlu/M25

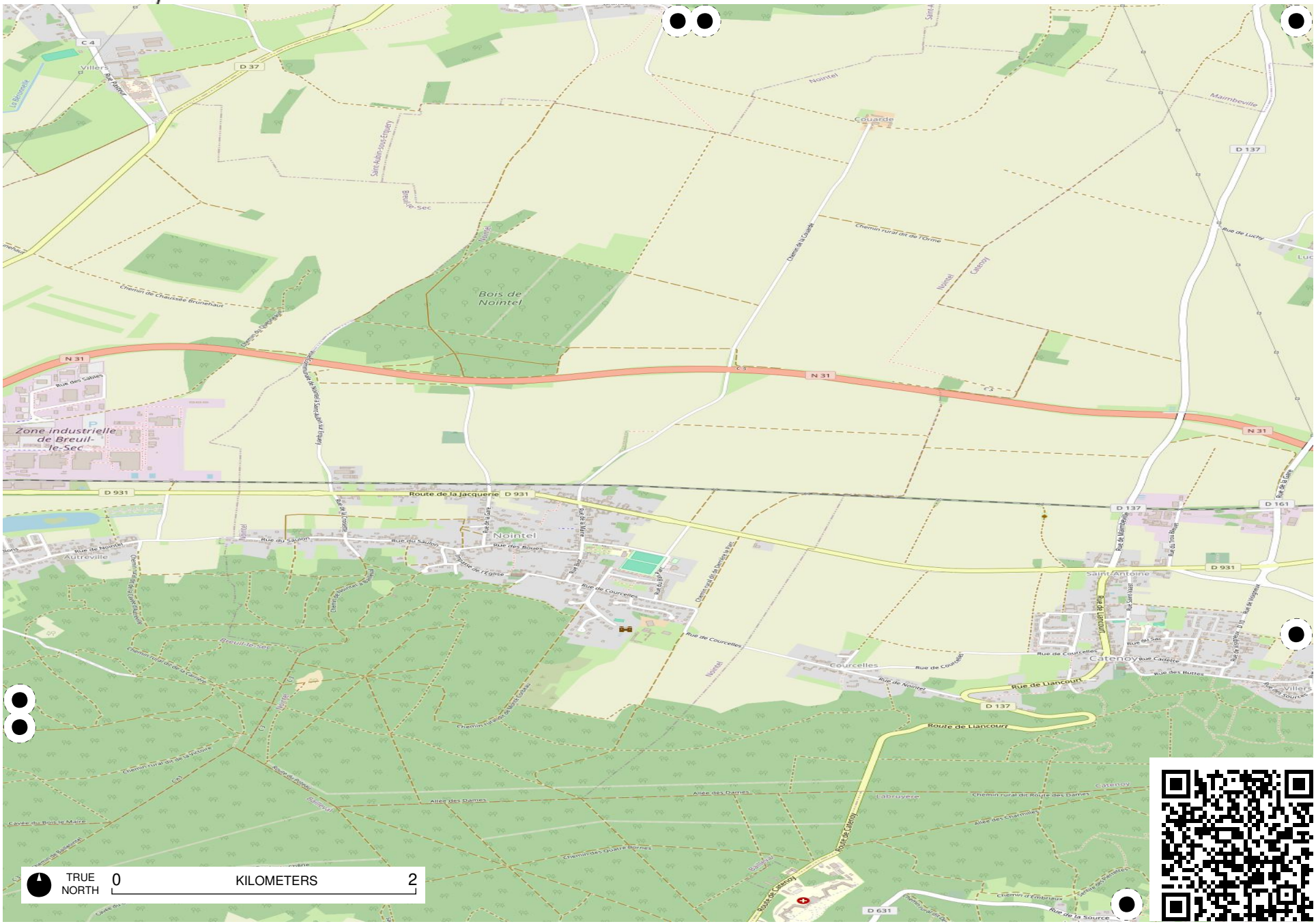

Field Papers

Avenue verte

https://fieldpapers.org/atlases/1p9uevlu/M3

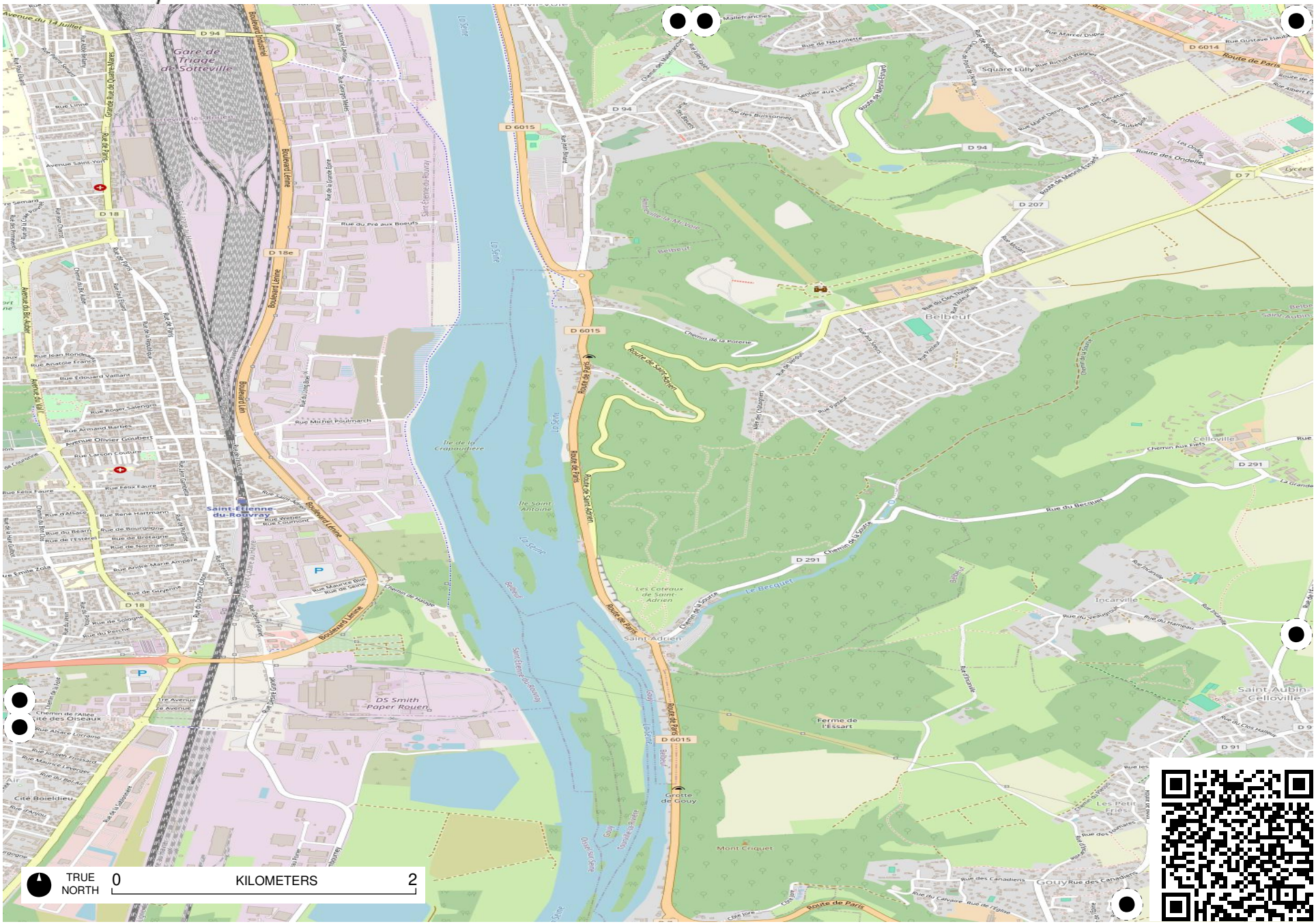

Field Papers

Avenue verte

https://fieldpapers.org/atlases/1p9uevlu/M4

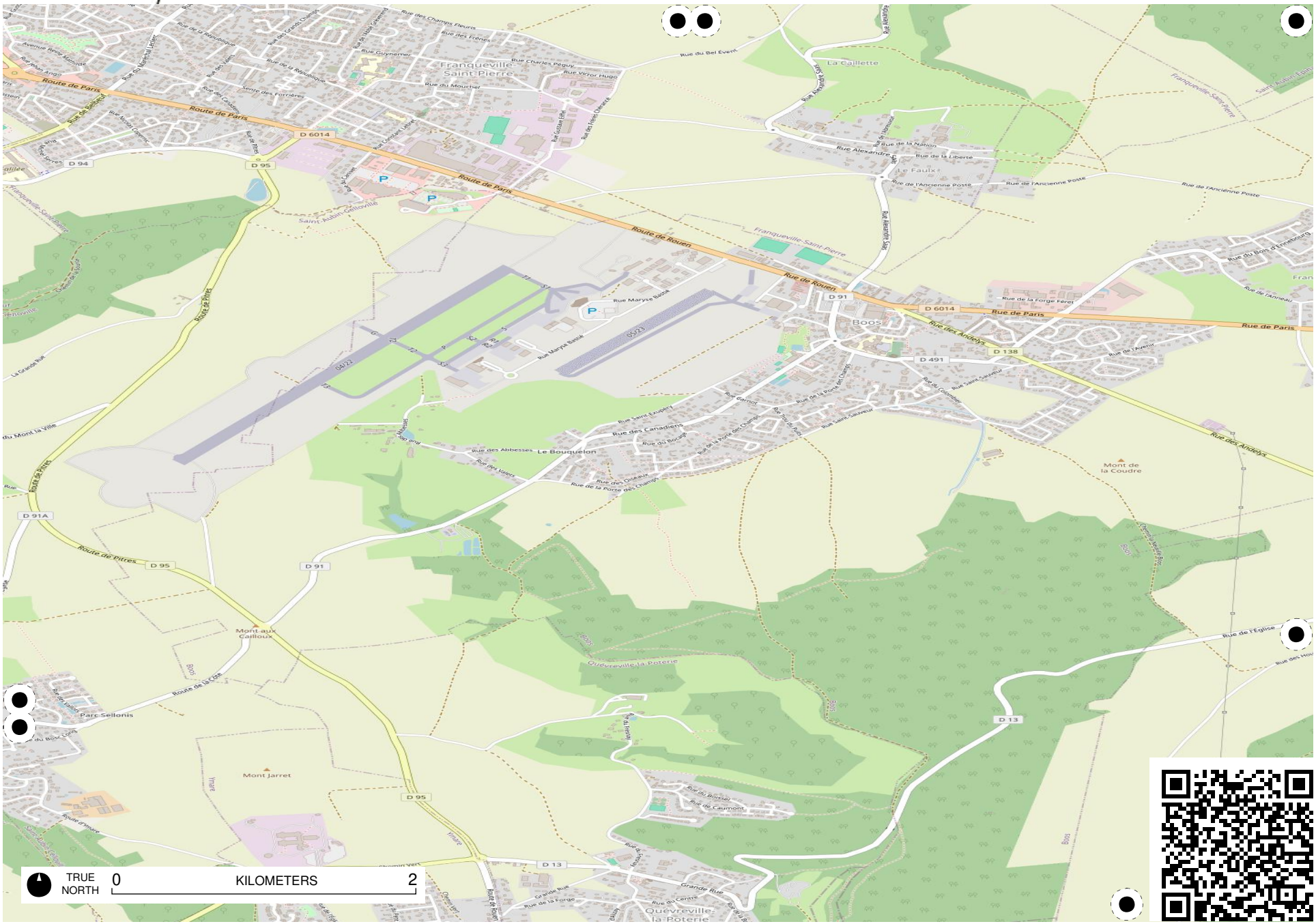

Field Papers

Avenue verte

https://fieldpapers.org/atlases/1p9uevlu/M5

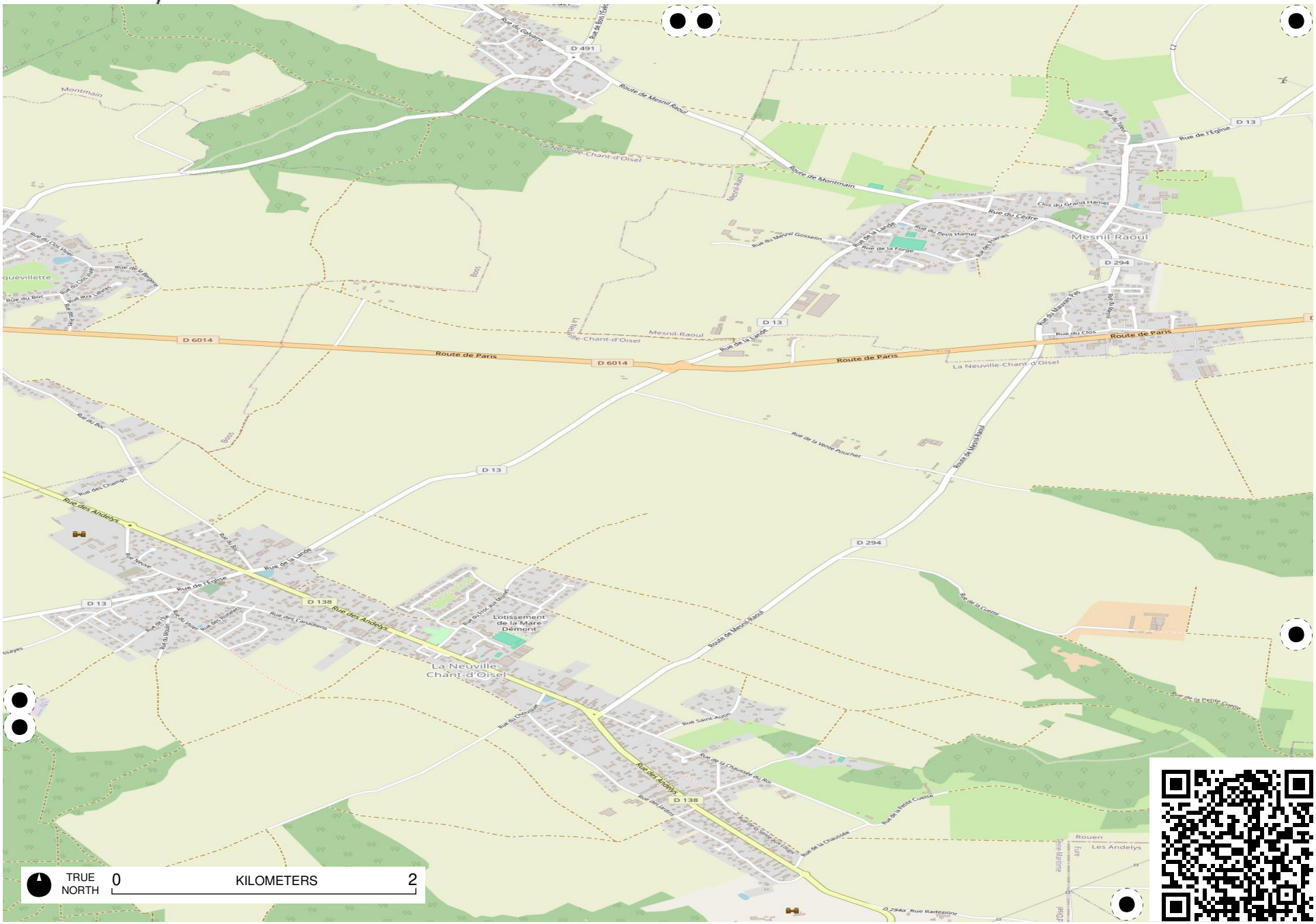

Field Papers

Avenue verte

https://fieldpapers.org/atlases/1p9uevlu/M6

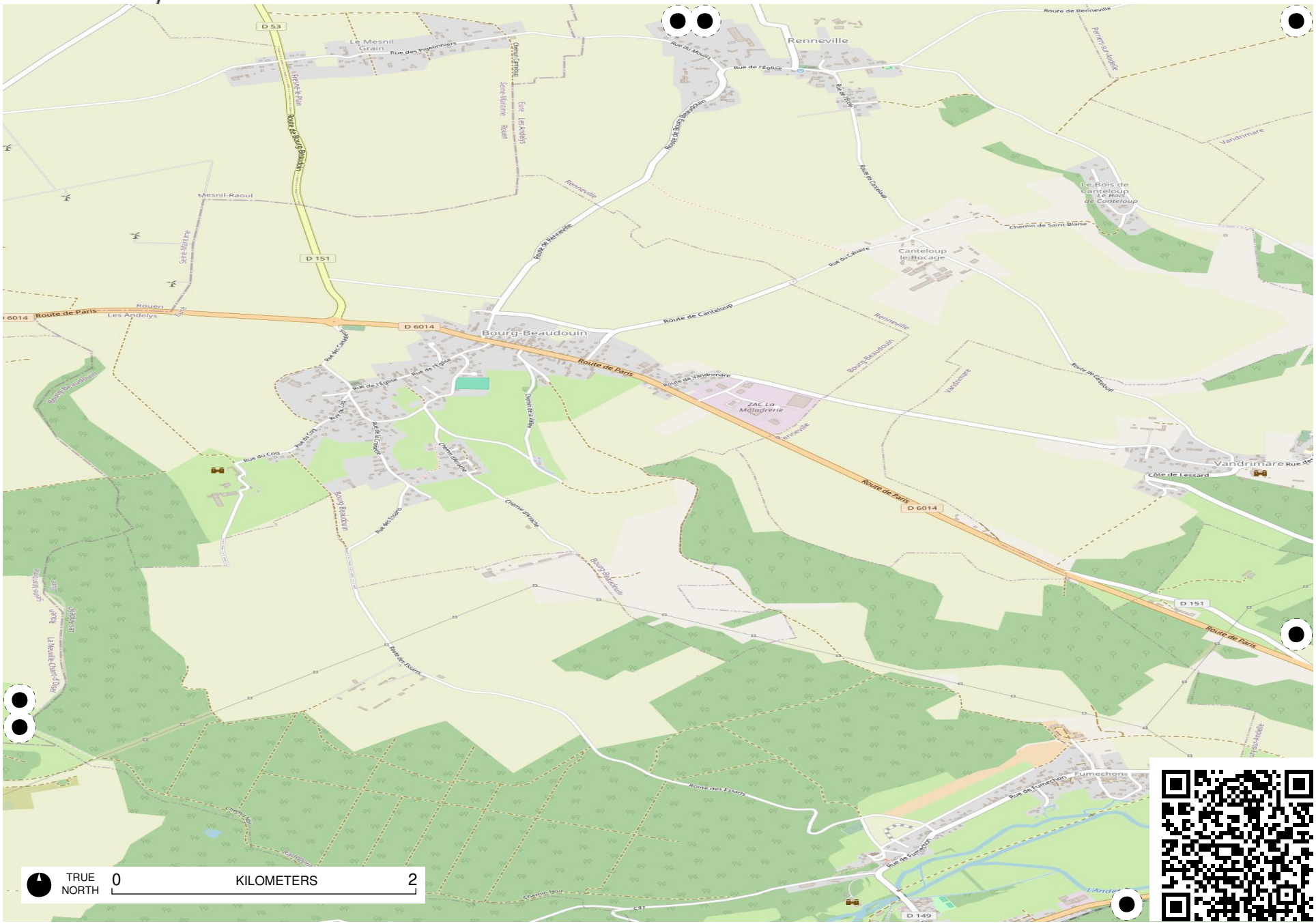

Field Papers

Avenue verte

https://fieldpapers.org/atlases/1p9uevlu/M7


SFC SOLUTIONS AUTOMOTIVE
Transières
Rue de Transières
Perriers-sur-Andelle
Charleval
Bonneval
Rue de la Haute Côte
Rue des Sports
Rue des 4 Chemins
Rue de la Tannebure
Rue des Ecoles
Rue du Fay
Rue de Perriville
Rue Regnier
Rue Chourquer
Allée des Courteraies
Chemin du Grimplet
D 1
D 149
D 504
D 169
D 505
D 6014
D 321
Route de Perriers
Route de Fleury
Route de Charleval
Grande Rue
Rue Saint-Victor
Rue du Sergent Roland Farjeaux
Avenue Emile Tardy
Rue de la Libération
Fleury sur Andelle
Montaux Magnants
Vandrimare
Côte de Granville
Grainville
Rue du Général de Gaulle
Rue de la Fontaine Basse
Route forestière du Grand Mont
Route forestière de Charleval
Route forestière du Val Andelle
Chemin du Mont Rector
Chemin du Mont Bas
Chemin de la Croix Sainte
Chemin du Grand Thuit
Rue de la Gare
Rue de la Libération
Rue Emile Parquet
Rue Auguste Lemaire
Rue Montulet
Rue Mont Leva
Rue de la Fosse des Monts
Rue du Castelet
Rue de la Fabrique
Rue de la Tuilerie
Rue du Bois Commun
Rue de Perriers-sur-Andelle
Rue du Fay
Rue de la Haute Côte
Rue de la Tannebure
Rue des Ecoles
Rue des Sports
Rue Chourquer
Rue des 4 Chemins
Allée des Courteraies
Chemin du Grimplet
Rue de la Tuilerie
Rue de Perriers
Rue de la Fabrique
Rue du Général de Gaulle
Rue de Transières
Rue de la Fontaine Basse
Route forestière du Grand Mont
Route forestière de Charleval
Route forestière du Val Andelle
Rue Saint-Victor
Rue du Castelet
Grande Rue
Chemin du Mont Rector
Chemin du Mont Bas
Chemin de la Croix Sainte
Chemin du Grand Thuit
Rue de la Gare
Rue de la Libération
Rue Emile Parquet
Rue Auguste Lemaire
Rue Montulet
Rue Mont Leva
Rue de la Fosse des Monts
Rue du Castelet
Rue de la Fabrique
Rue du Bois Commun
Rue de la Tuilerie
Rue de Perriers
Rue du Sergent Roland Farjeaux
Avenue Emile Tardy
Rue de la Libération
Fleury sur Andelle
Montaux Magnants
Vandrimare
Côte de Granville
Grainville
Charleval
Bonneval
Perriers-sur-Andelle
Transières
SFC SOLUTIONS AUTOMOTIVE
D 1
D 149
D 504
D 169
D 505
D 6014
D 321
Route de Perriers
Route de Fleury
Route de Charleval
Grande Rue
Rue Saint-Victor
Rue du Sergent Roland Farjeaux
Avenue Emile Tardy
Rue de la Libération
Fleury sur Andelle
Montaux Magnants
Vandrimare
Côte de Granville
Grainville
Rue du Général de Gaulle
Rue de la Fontaine Basse
Route forestière du Grand Mont
Route forestière de Charleval
Route forestière du Val Andelle

Field Papers

Avenue verte

https://fieldpapers.org/atlases/1p9uevlu/M8

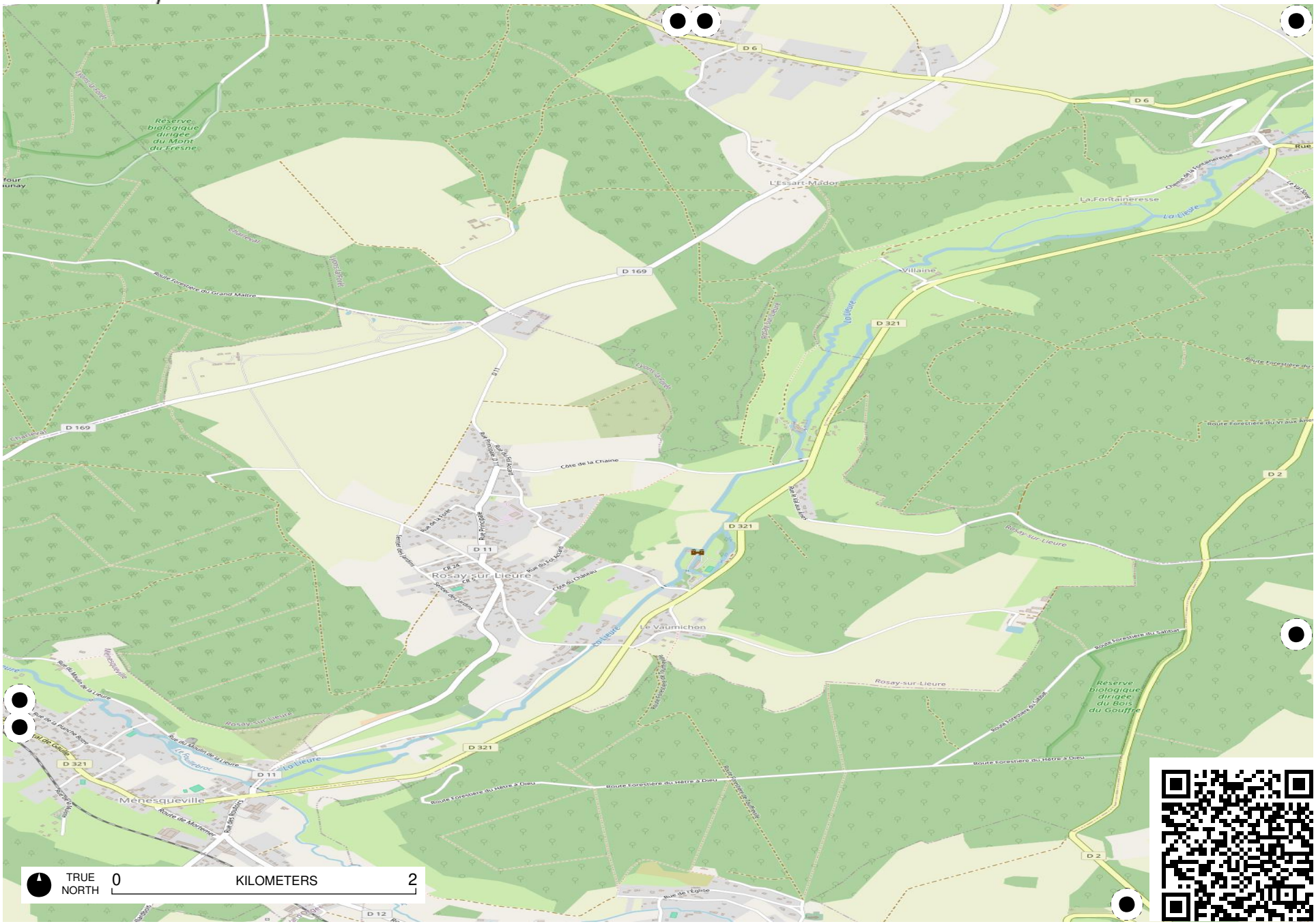

Field Papers

Avenue verte

https://fieldpapers.org/atlases/1p9uevlu/M9

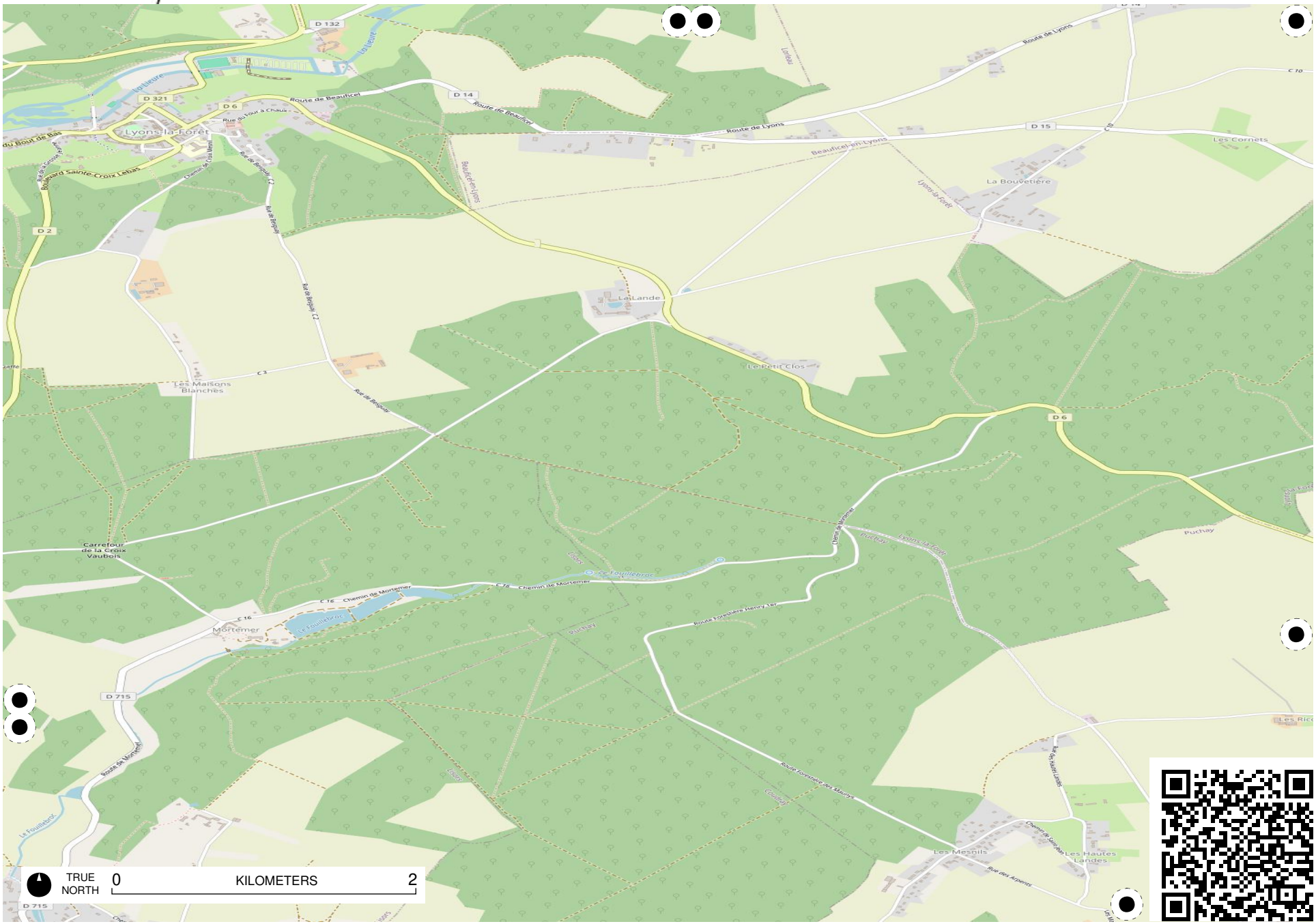

Field Papers

Avenue verte

https://fieldpapers.org/atlases/1p9uevlu/N1

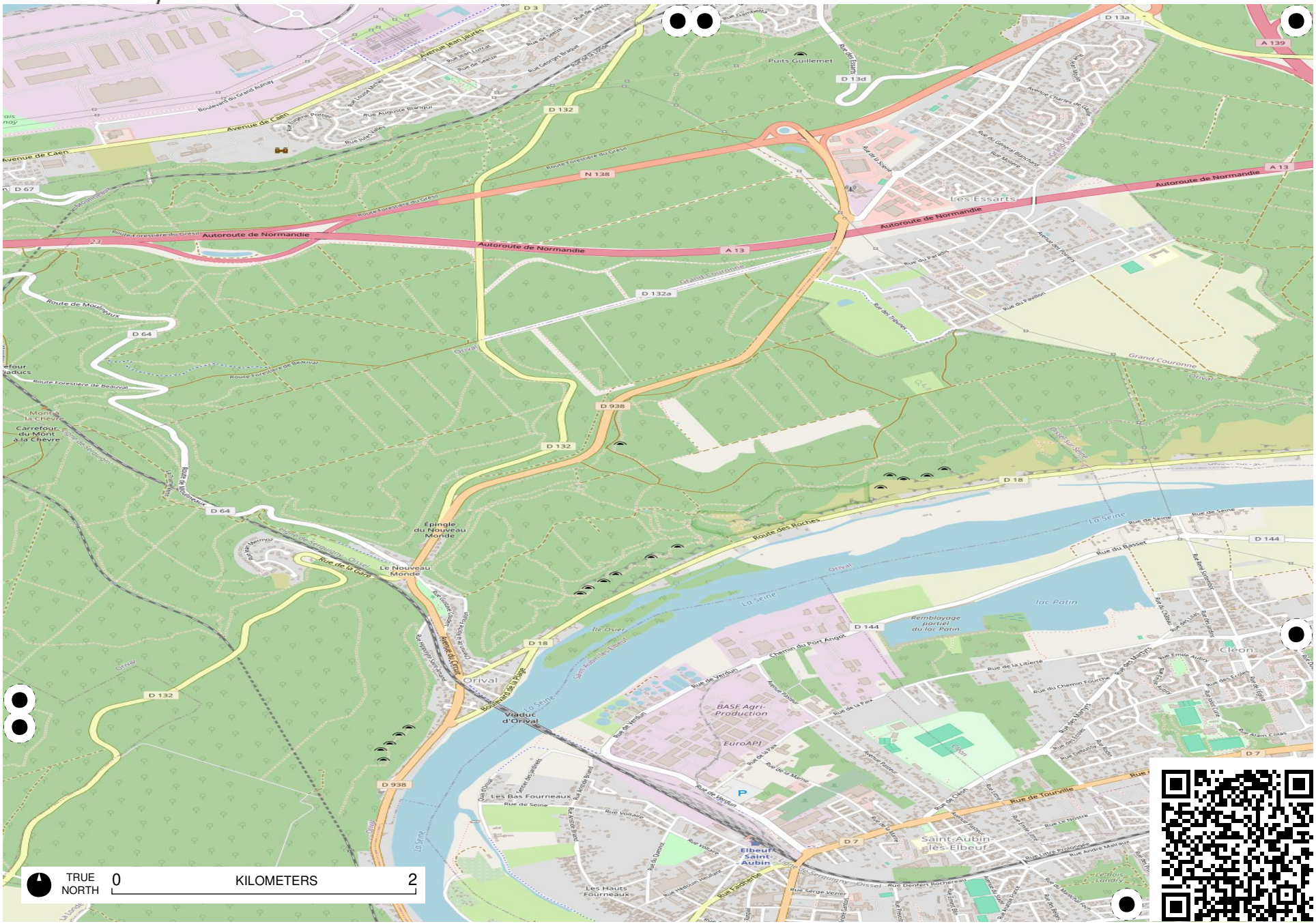

Field Papers

Avenue verte

https://fieldpapers.org/atlases/1p9uevlu/N10

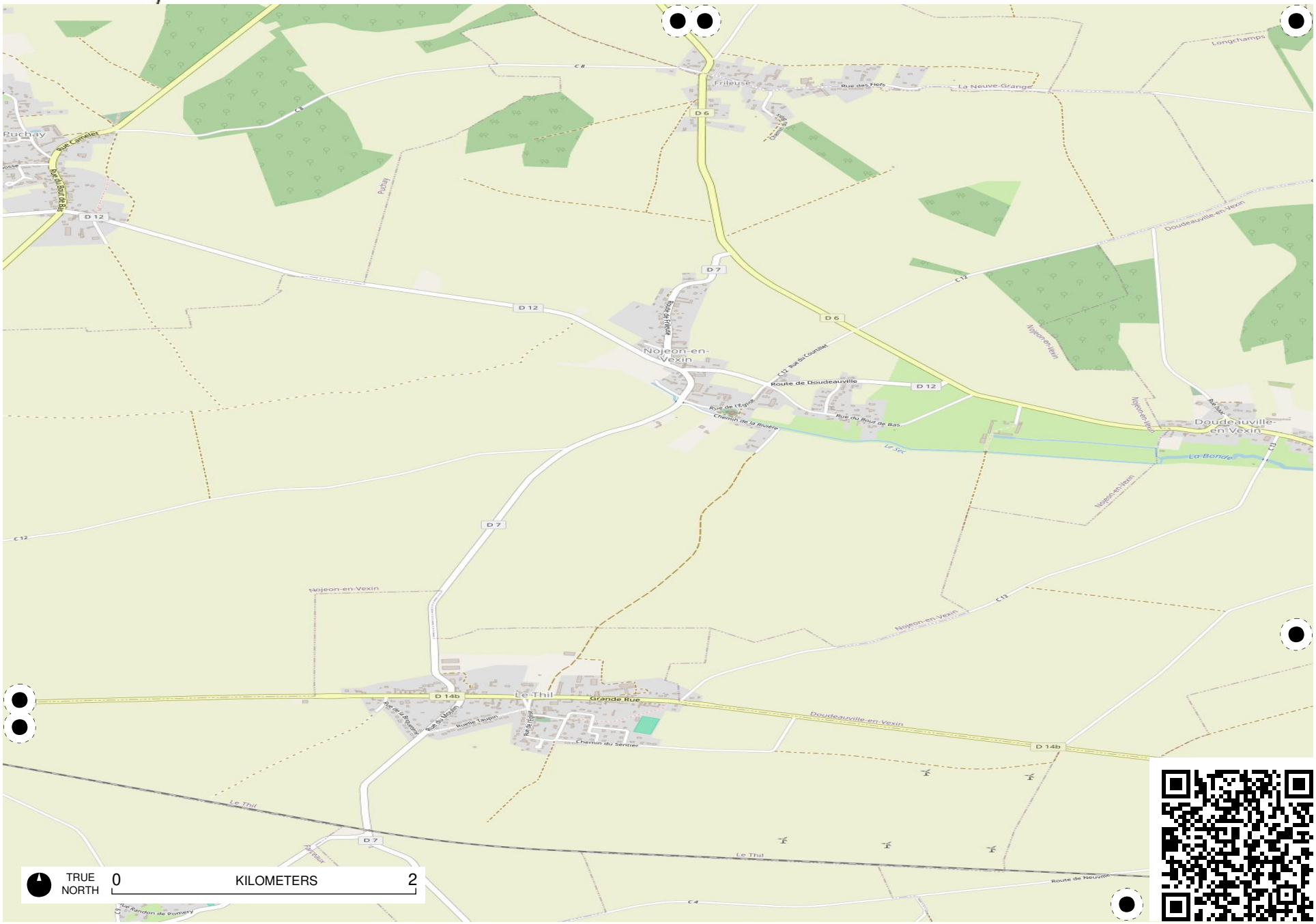

Field Papers

Avenue verte

https://fieldpapers.org/atlases/1p9uevlu/N11

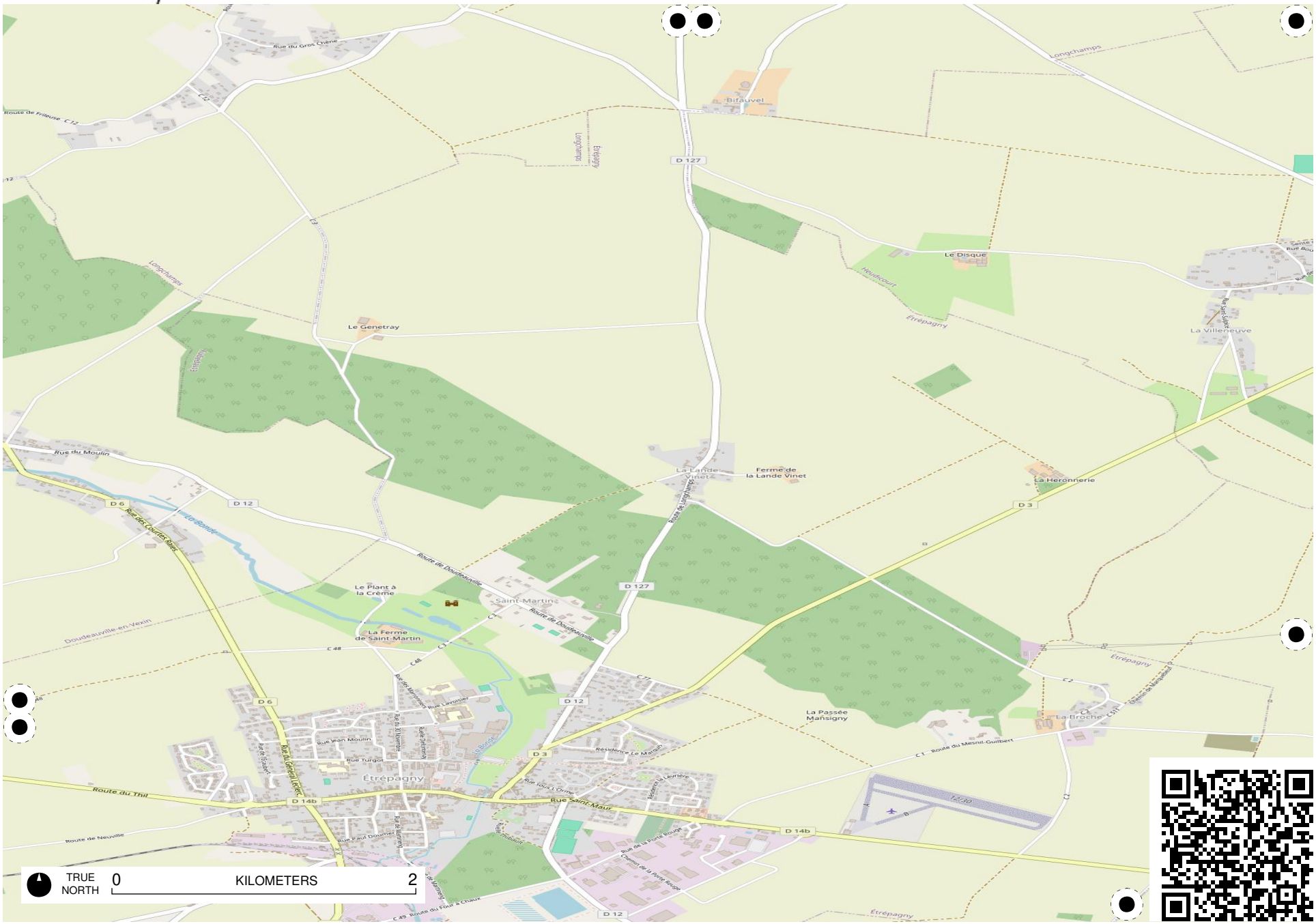

Field Papers

Avenue verte

https://fieldpapers.org/atlases/1p9uevlu/N12

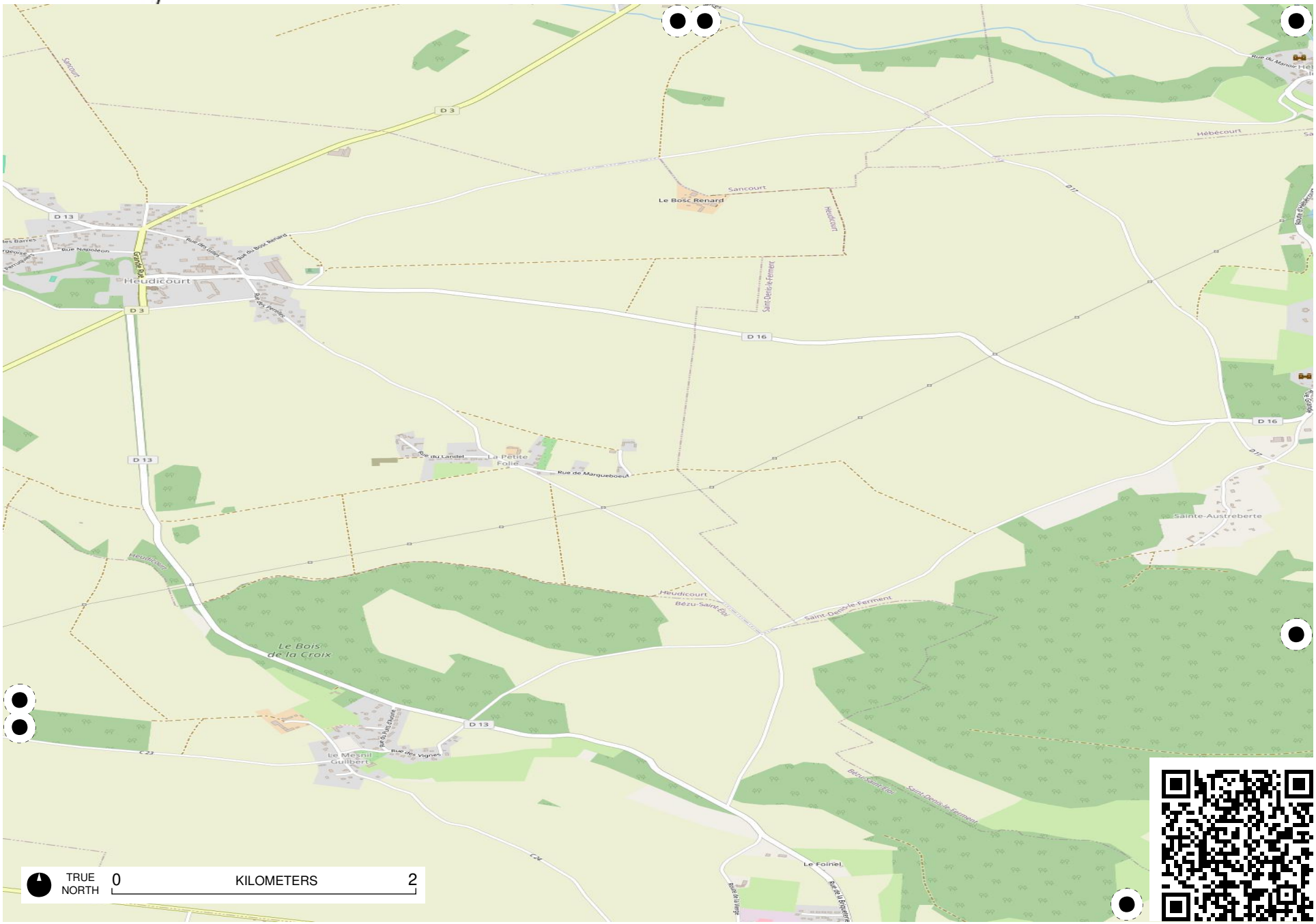

Field Papers

Avenue verte

https://fieldpapers.org/atlases/1p9uevlu/N13

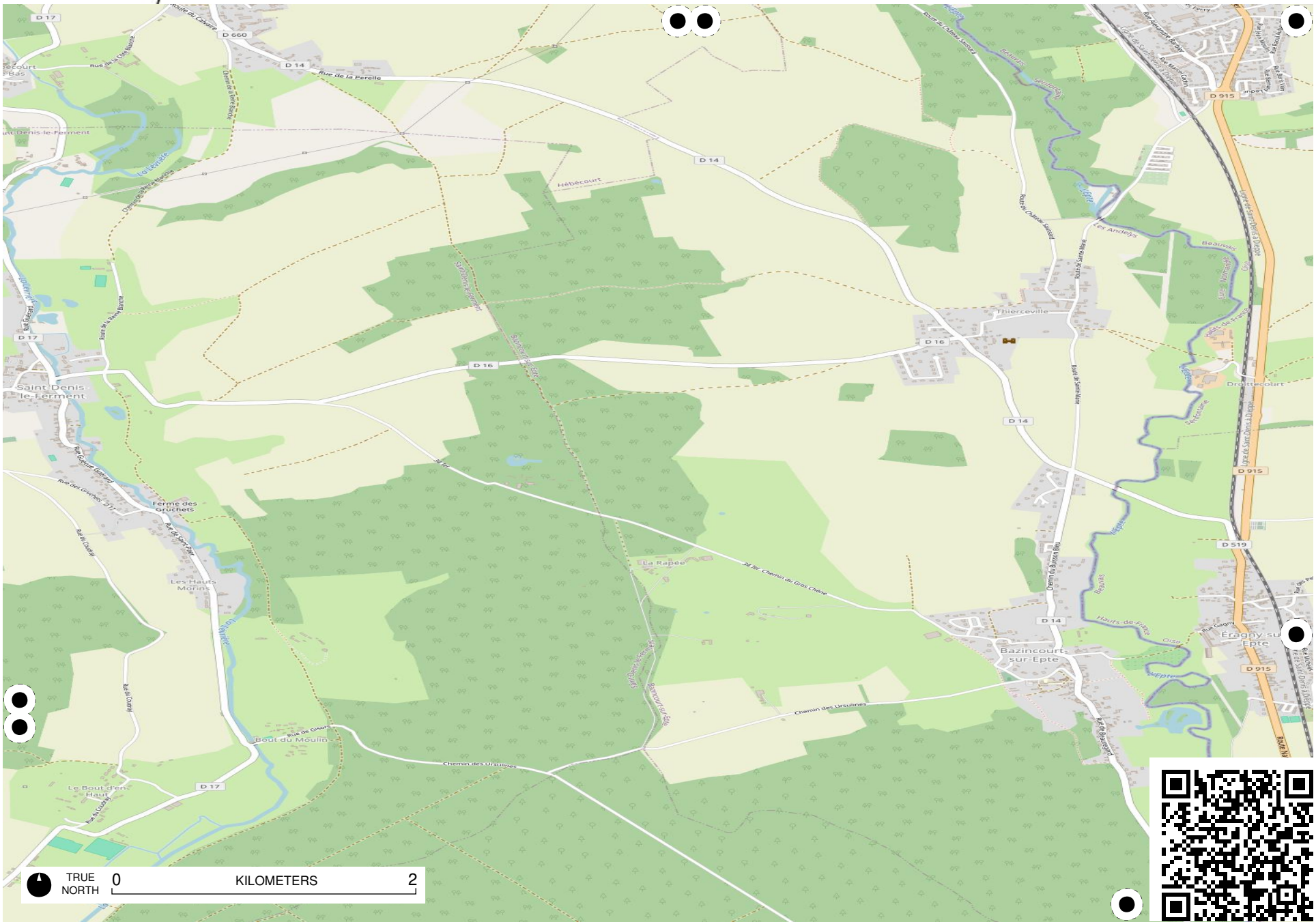

Field Papers

Avenue verte

https://fieldpapers.org/atlases/1p9uevlu/N14

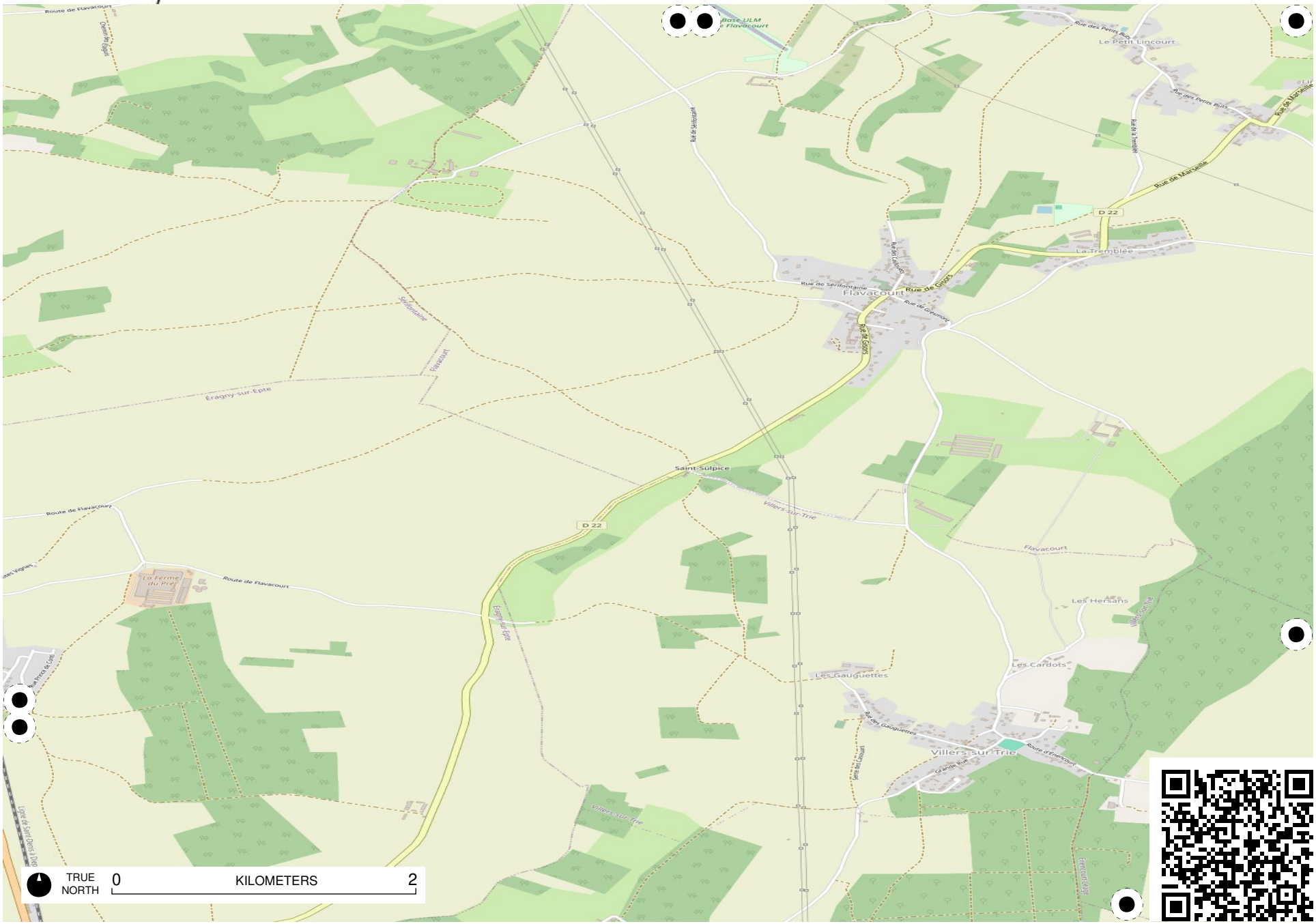

Field Papers

Avenue verte

https://fieldpapers.org/atlases/1p9uevlu/N15

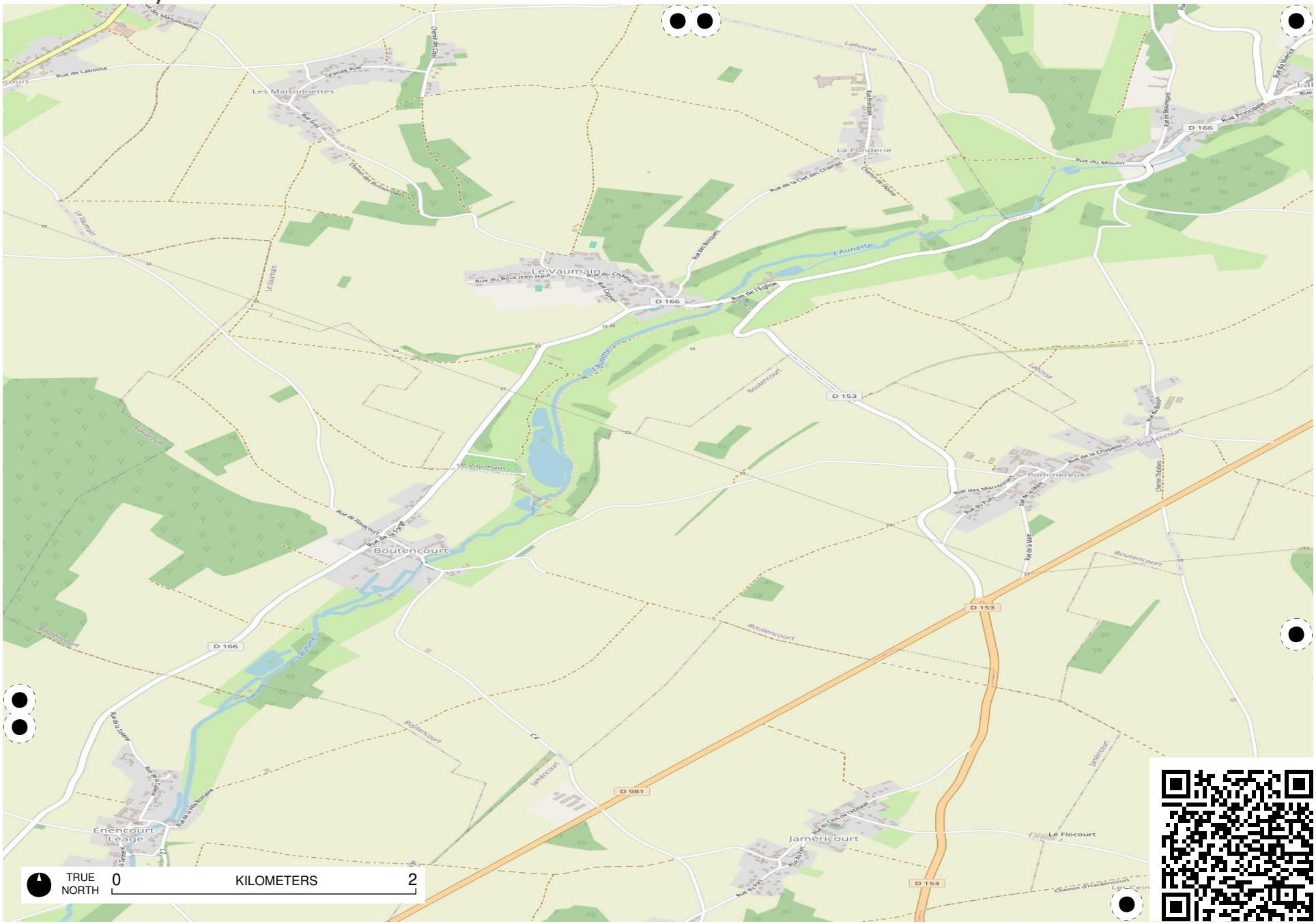

Field Papers

Avenue verte

https://fieldpapers.org/atlases/1p9uevlu/N16

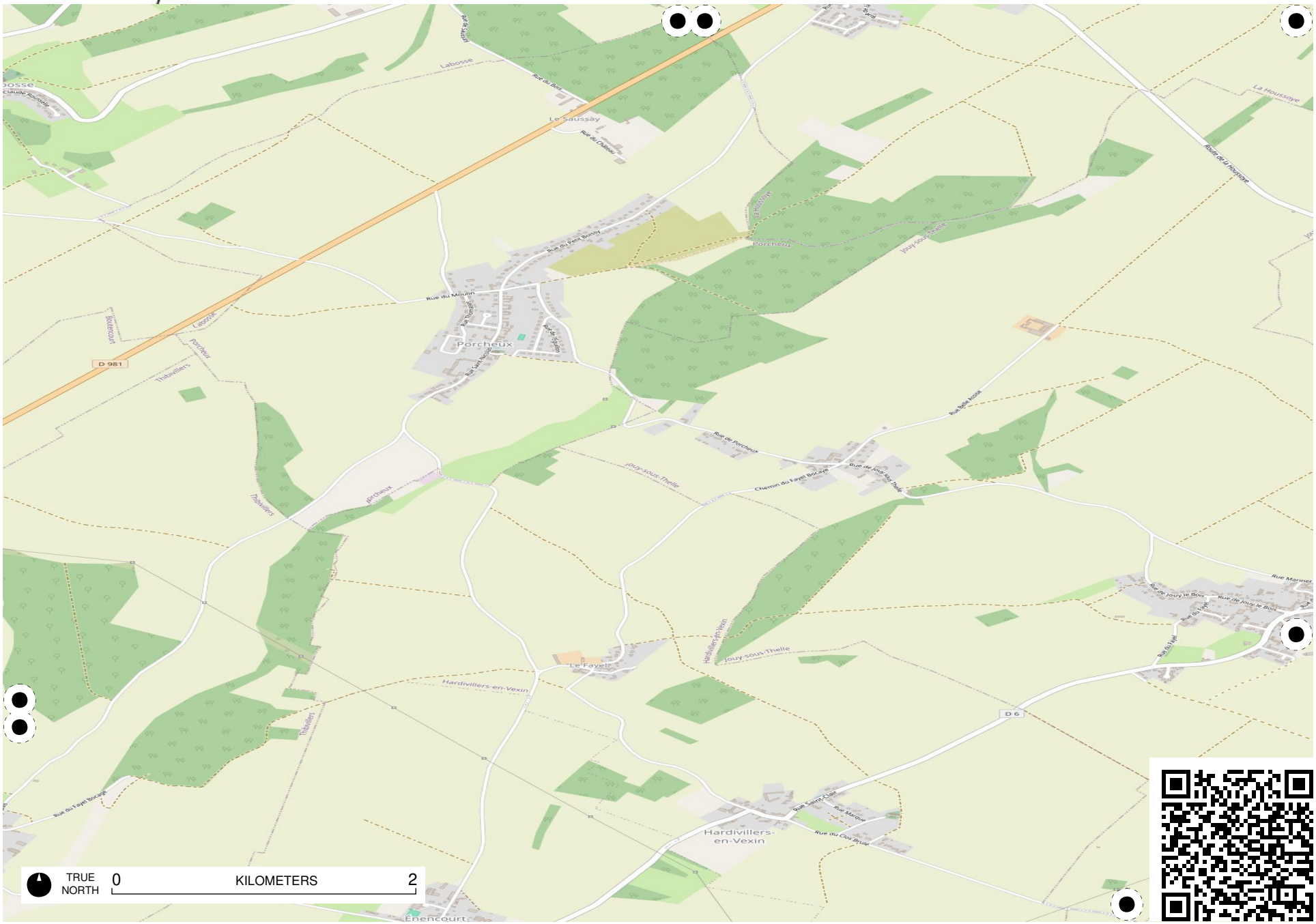

Field Papers

Avenue verte

https://fieldpapers.org/atlases/1p9uevlu/N17

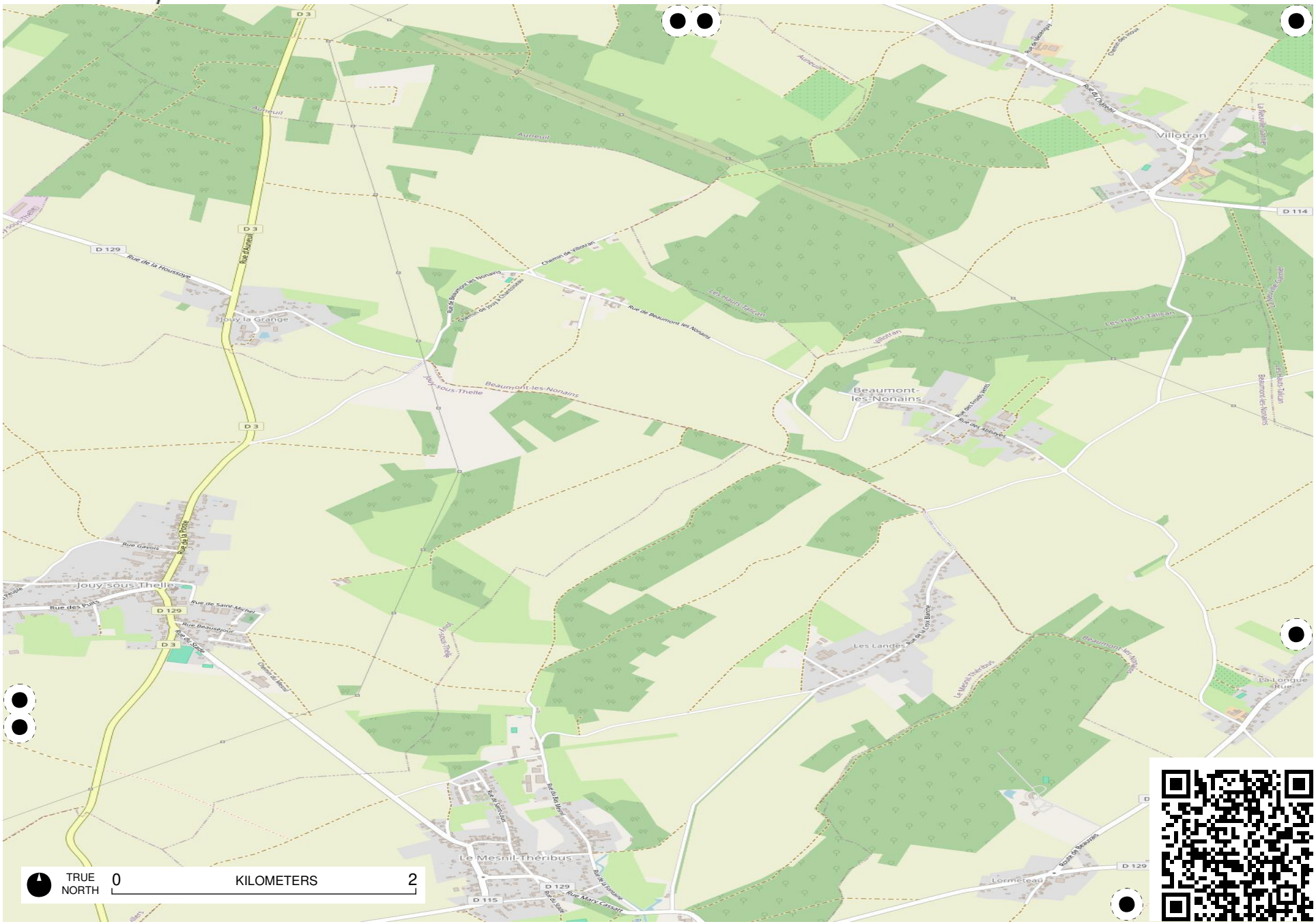

Field Papers

Avenue verte

https://fieldpapers.org/atlases/1p9uevlu/N18

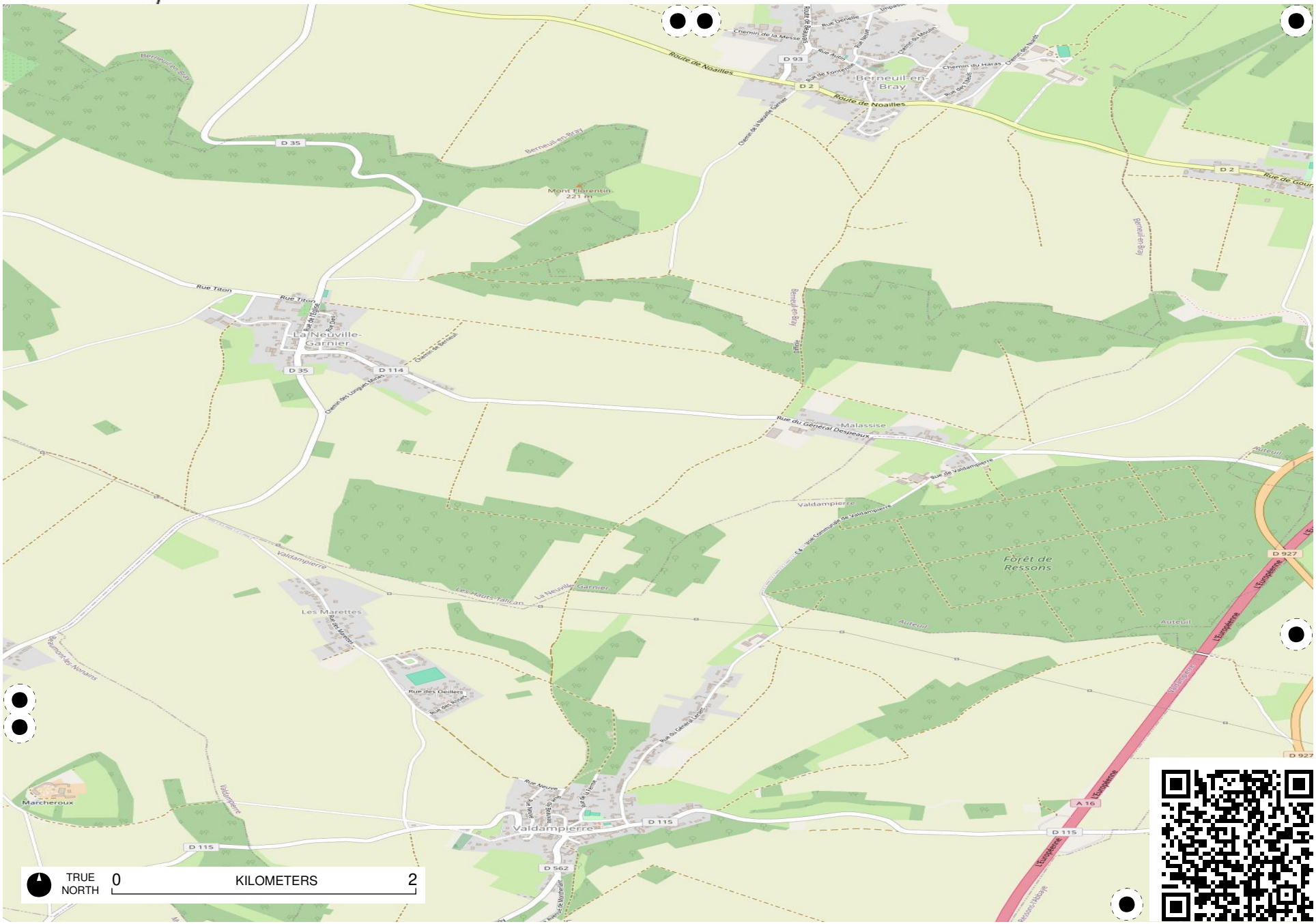

Field Papers

Avenue verte

https://fieldpapers.org/atlases/1p9uevlu/N19



Field Papers

Avenue verte

https://fieldpapers.org/atlases/1p9uevlu/N2

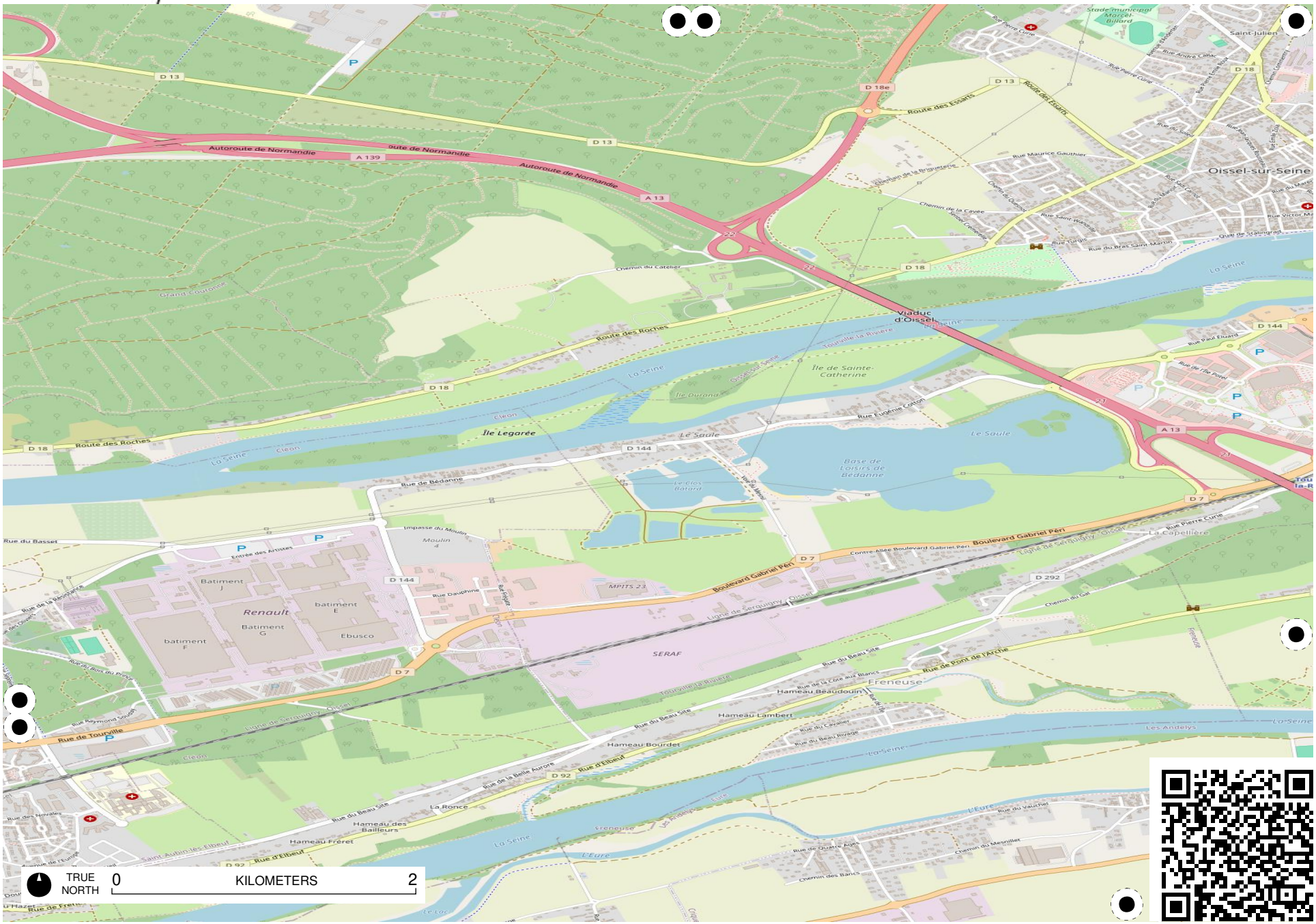

Field Papers

Avenue verte

https://fieldpapers.org/atlases/1p9uevlu/N20

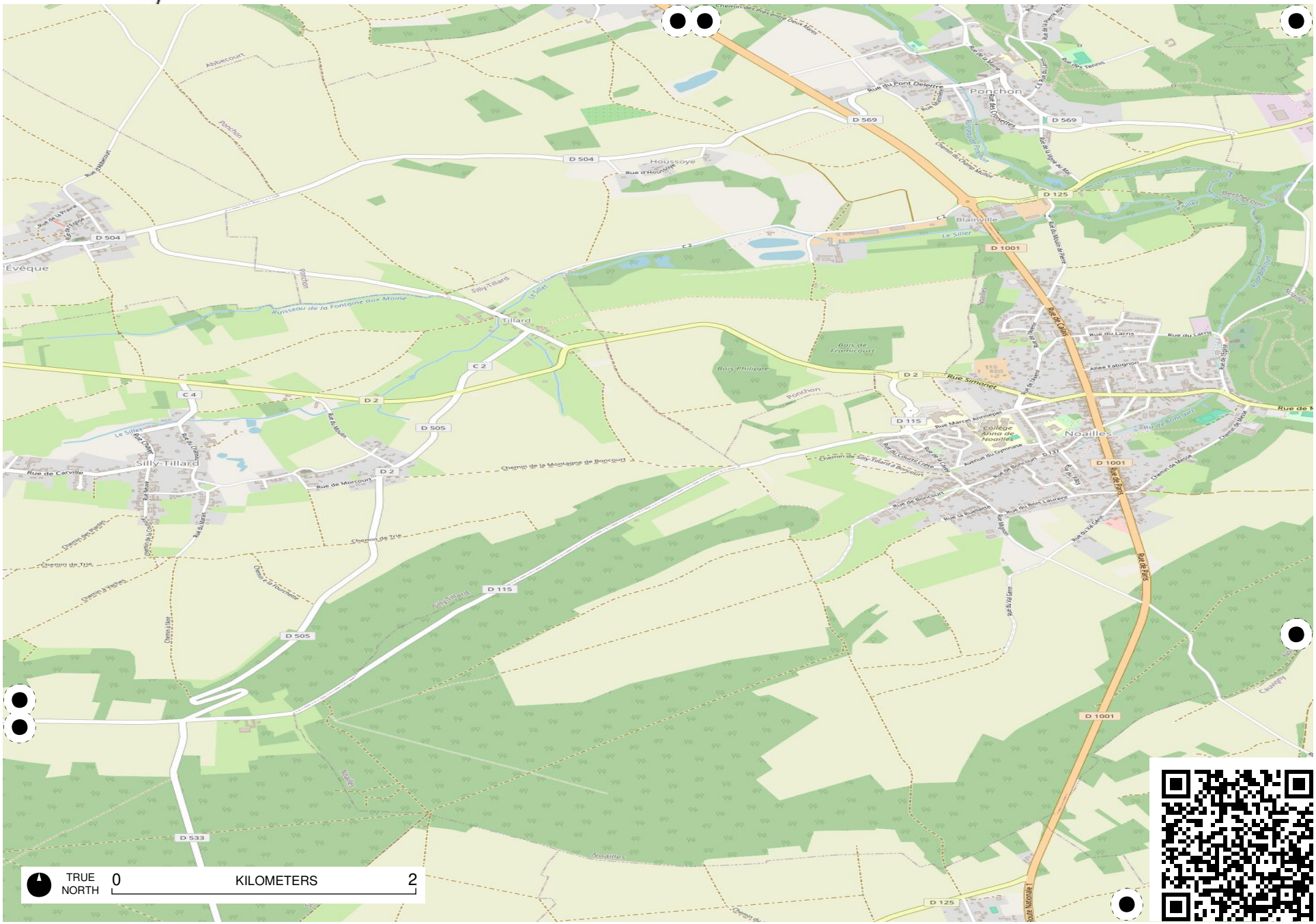

Field Papers

Avenue verte

https://fieldpapers.org/atlases/1p9uevlu/N21

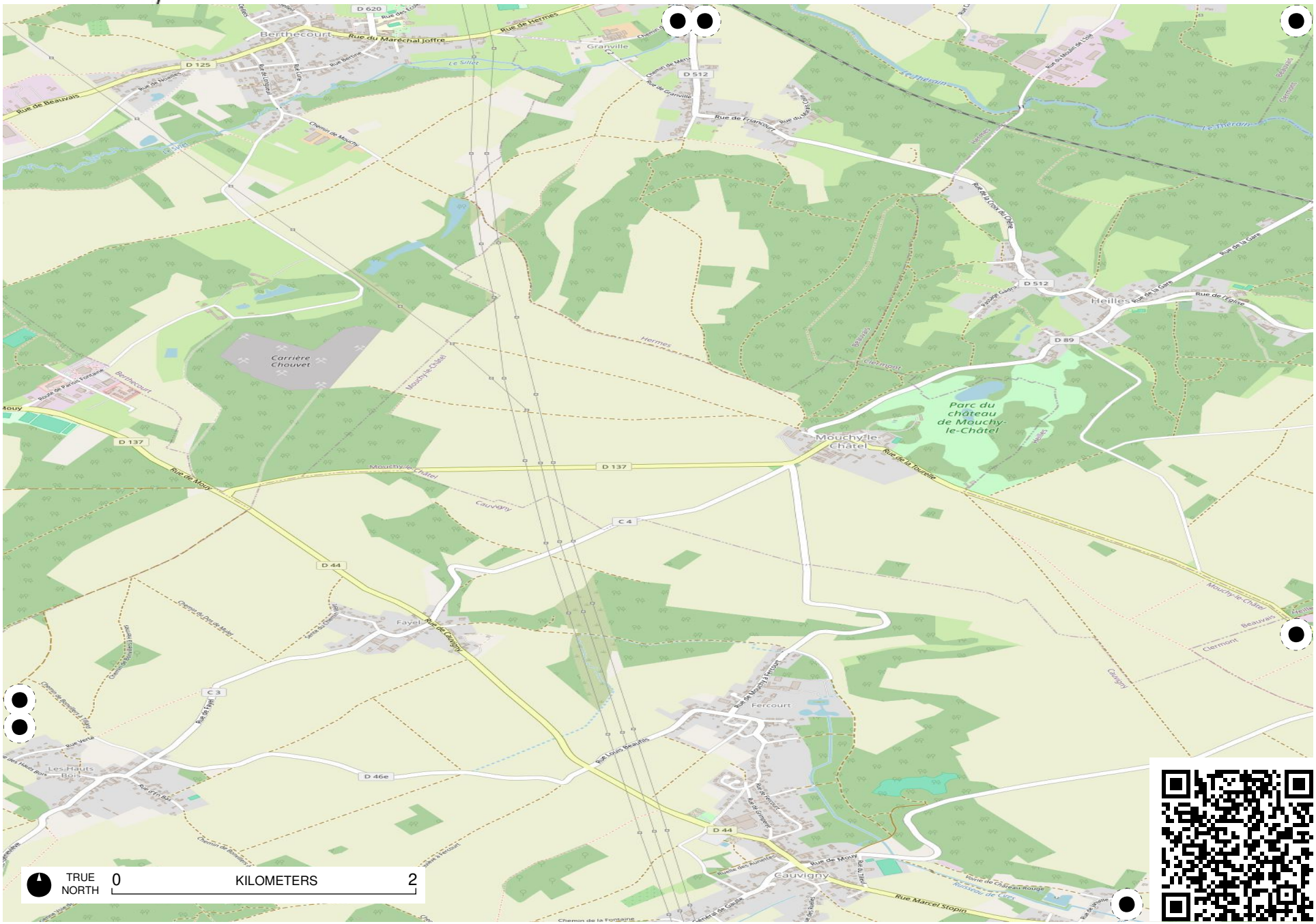

Field Papers

Avenue verte

https://fieldpapers.org/atlases/1p9uevlu/N22



Field Papers

Avenue verte

https://fieldpapers.org/atlases/1p9uevlu/N23

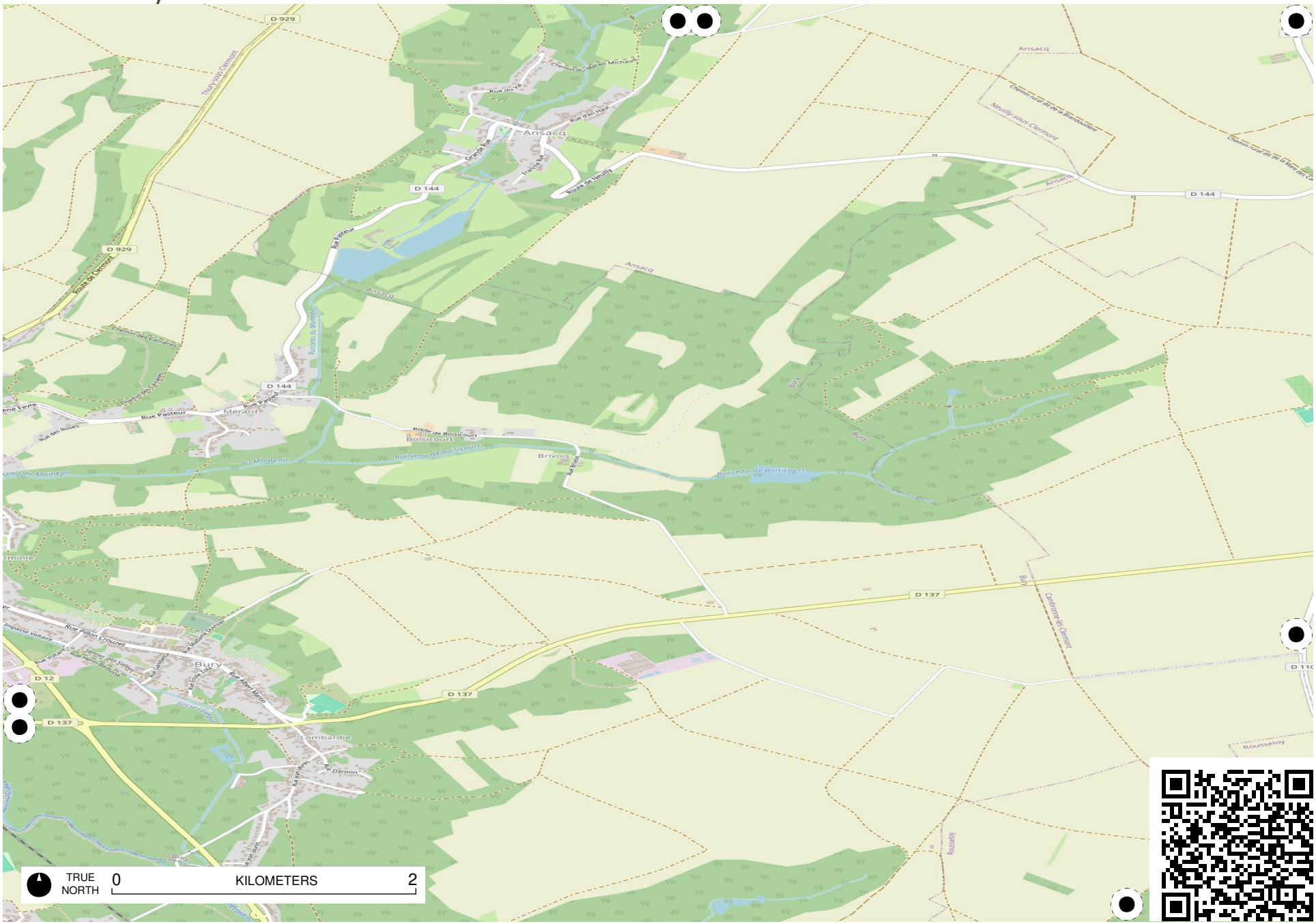

Field Papers

Avenue verte

https://fieldpapers.org/atlases/1p9uevlu/N24

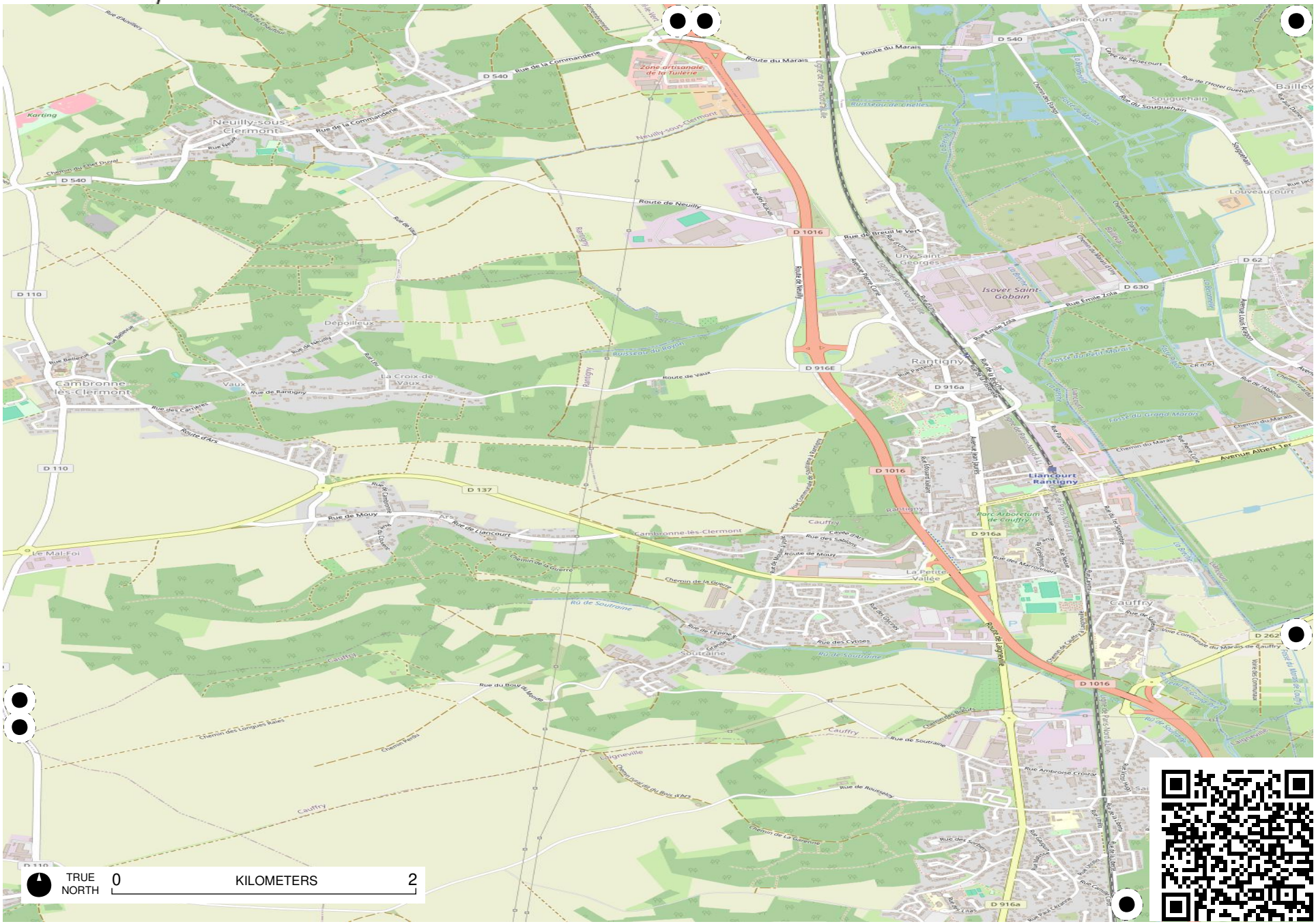

Field Papers

Avenue verte

https://fieldpapers.org/atlases/1p9uevlu/N25



Field Papers

Avenue verte

https://fieldpapers.org/atlases/1p9uevlu/N3

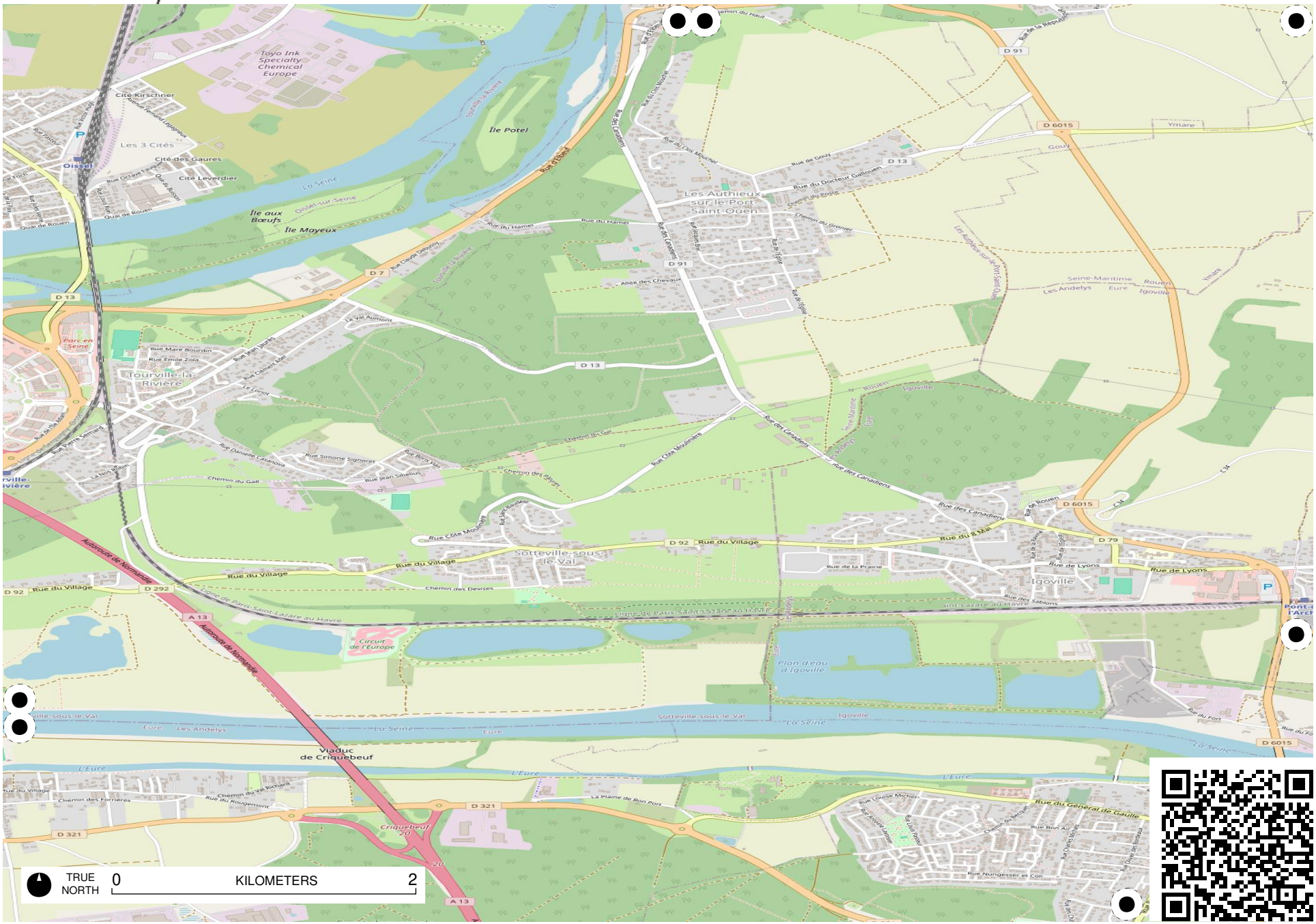

Field Papers

Avenue verte

https://fieldpapers.org/atlases/1p9uevlu/N4

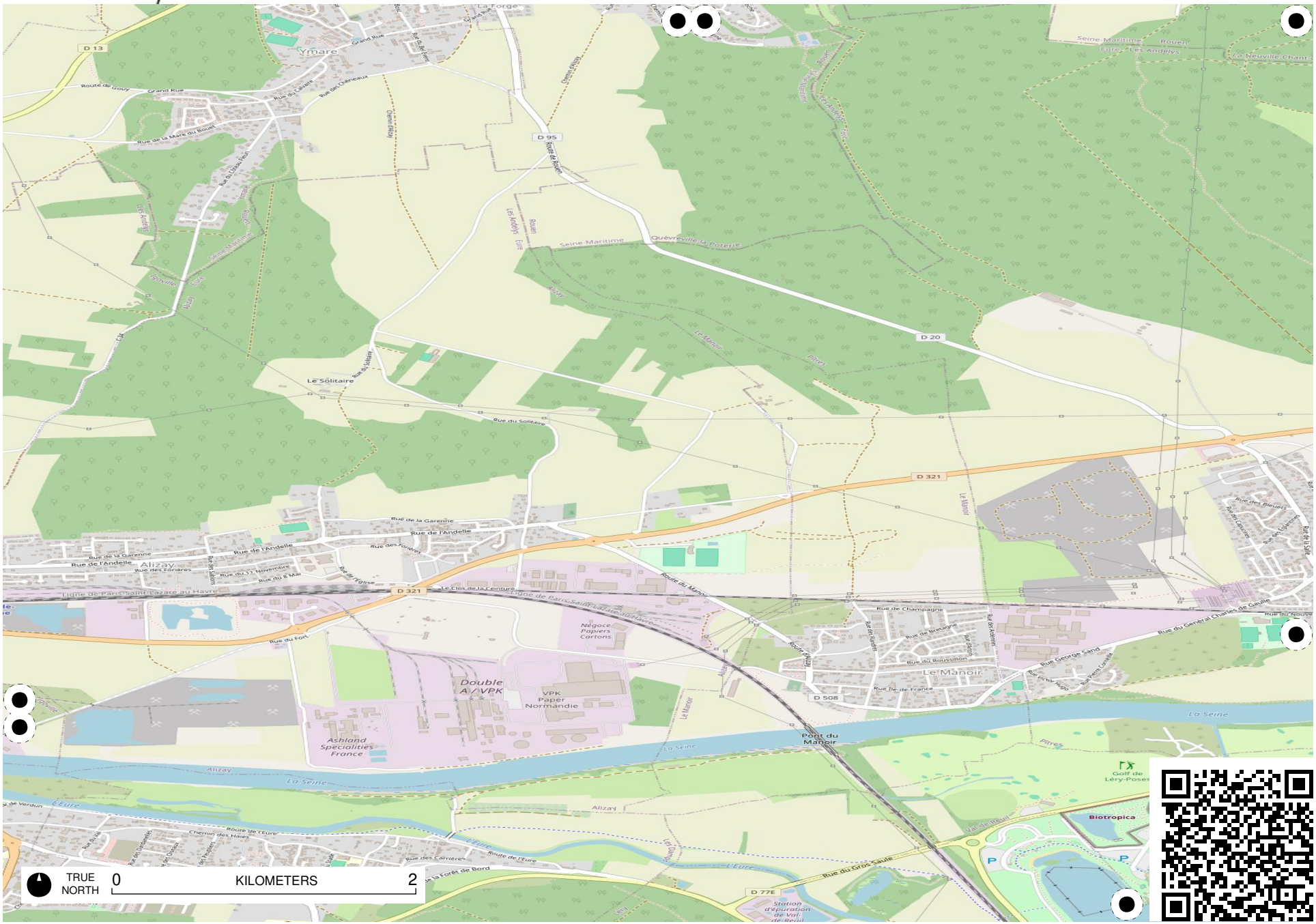

Field Papers

Avenue verte

https://fieldpapers.org/atlases/1p9uevlu/N5

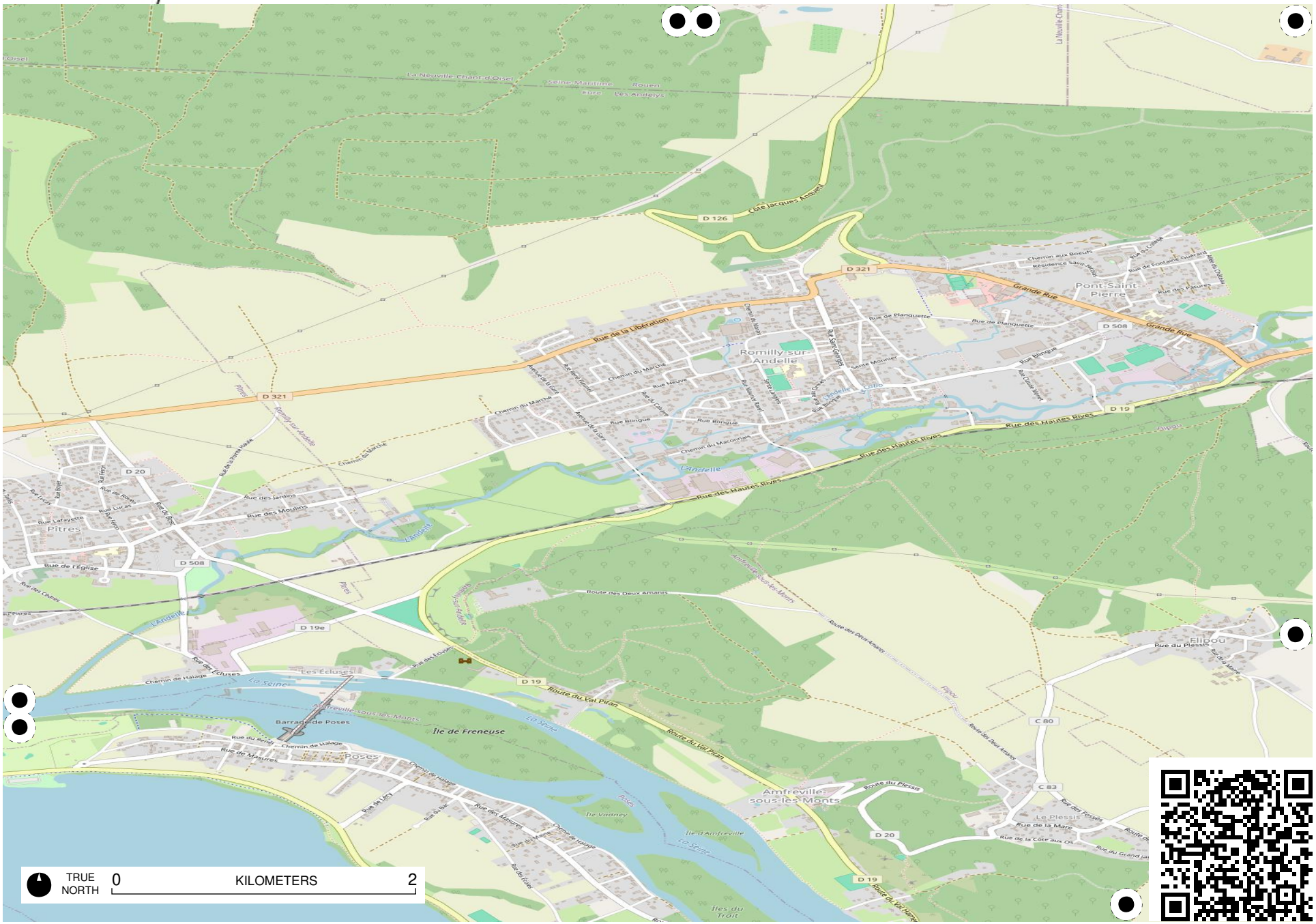

Field Papers

Avenue verte

https://fieldpapers.org/atlases/1p9uevlu/N6

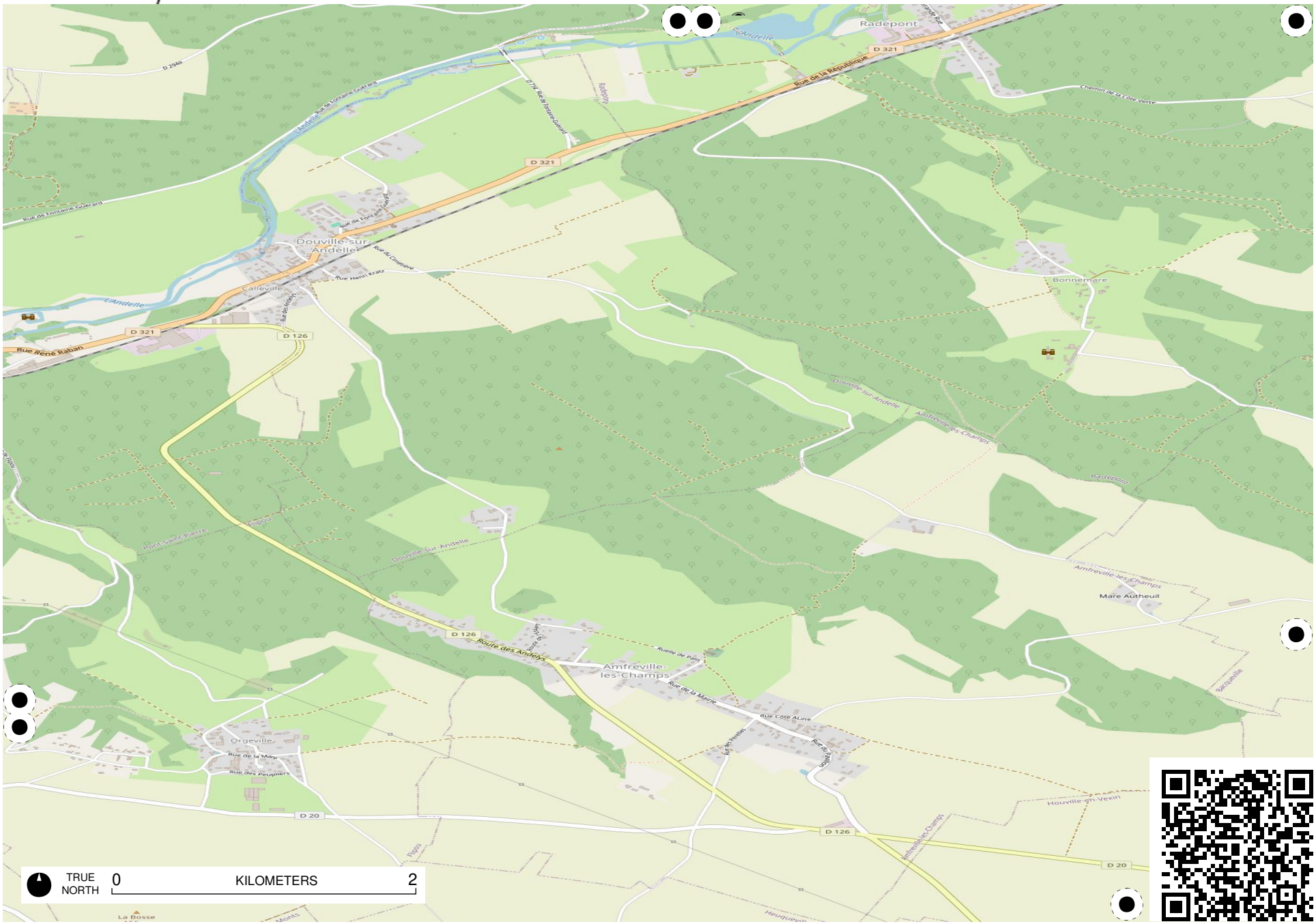

Field Papers

Avenue verte

https://fieldpapers.org/atlases/1p9uevlu/N7

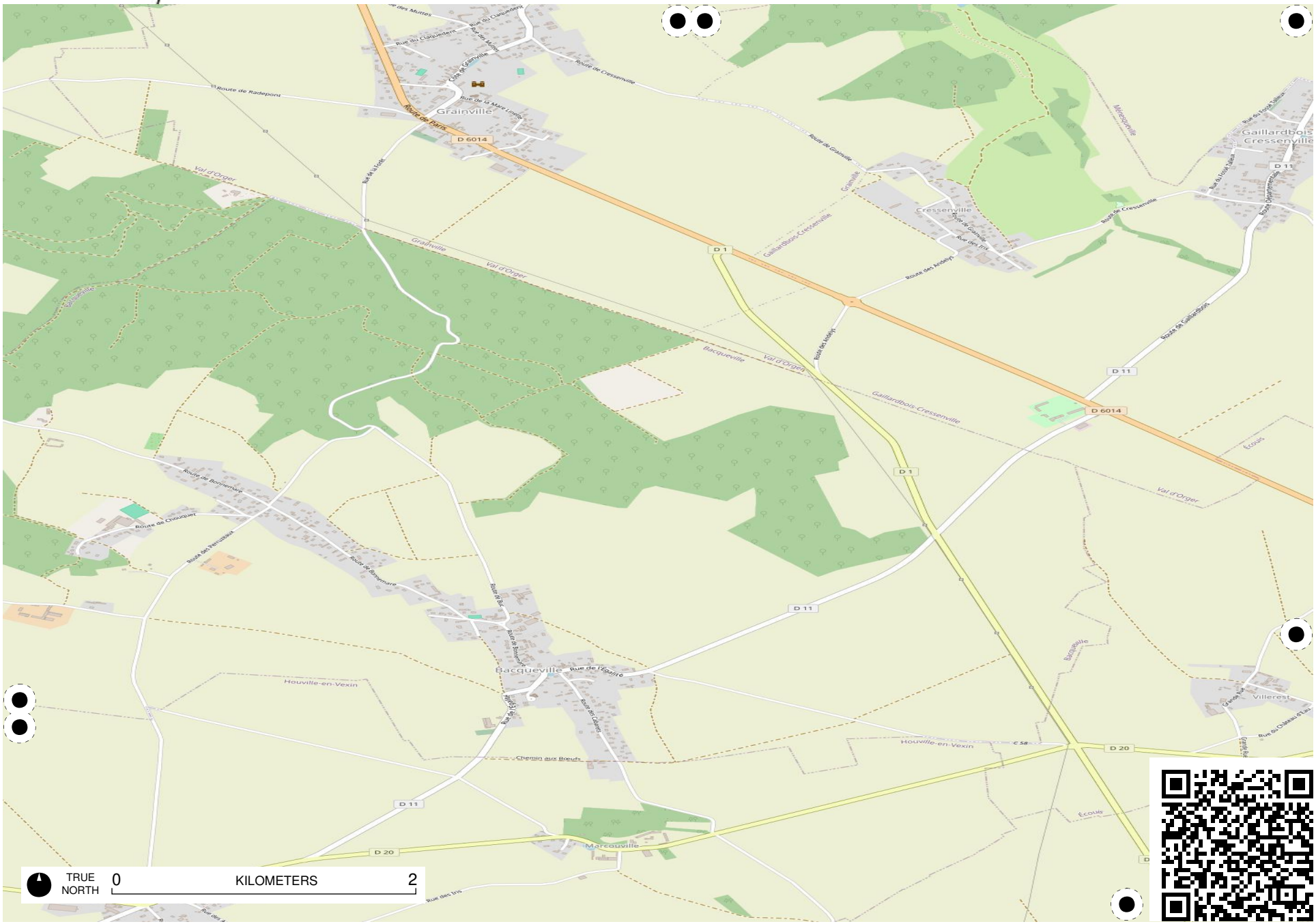

Field Papers

Avenue verte

https://fieldpapers.org/atlases/1p9uevlu/N8

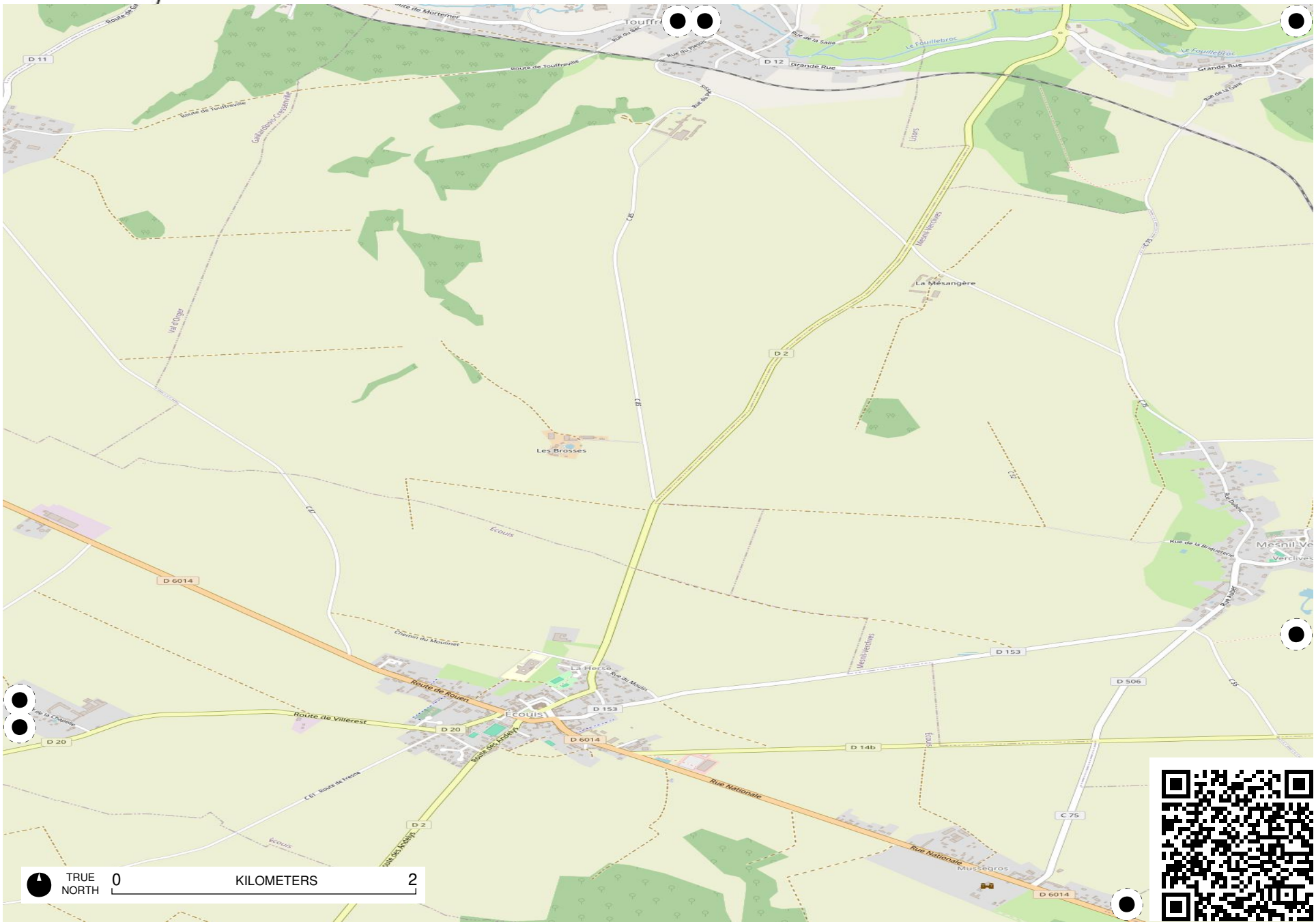

Field Papers

Avenue verte

https://fieldpapers.org/atlases/1p9uevlu/N9

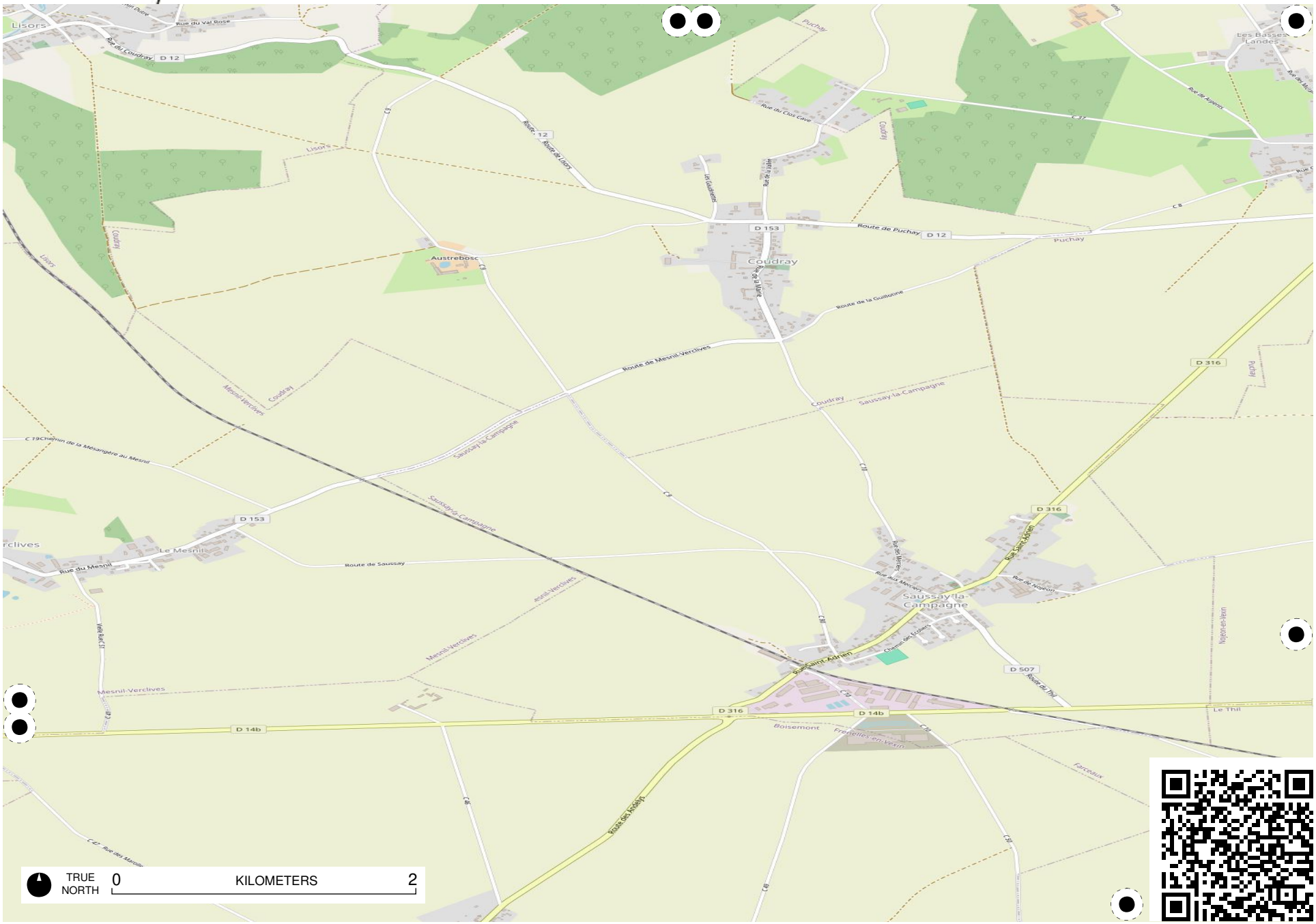

Field Papers

Avenue verte

https://fieldpapers.org/atlases/1p9uevlu/O1

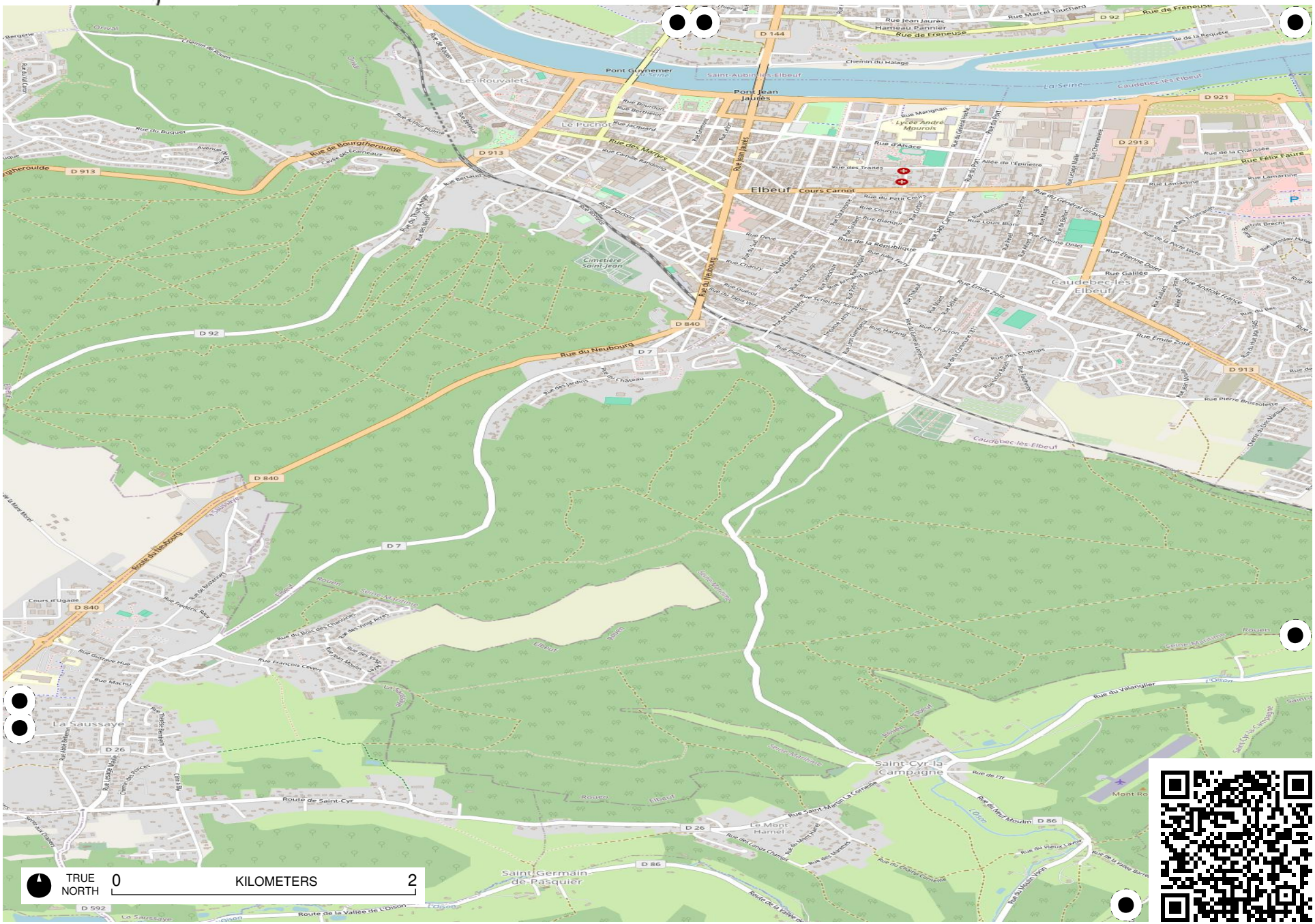

Field Papers

Avenue verte

https://fieldpapers.org/atlases/1p9uevlu/O10

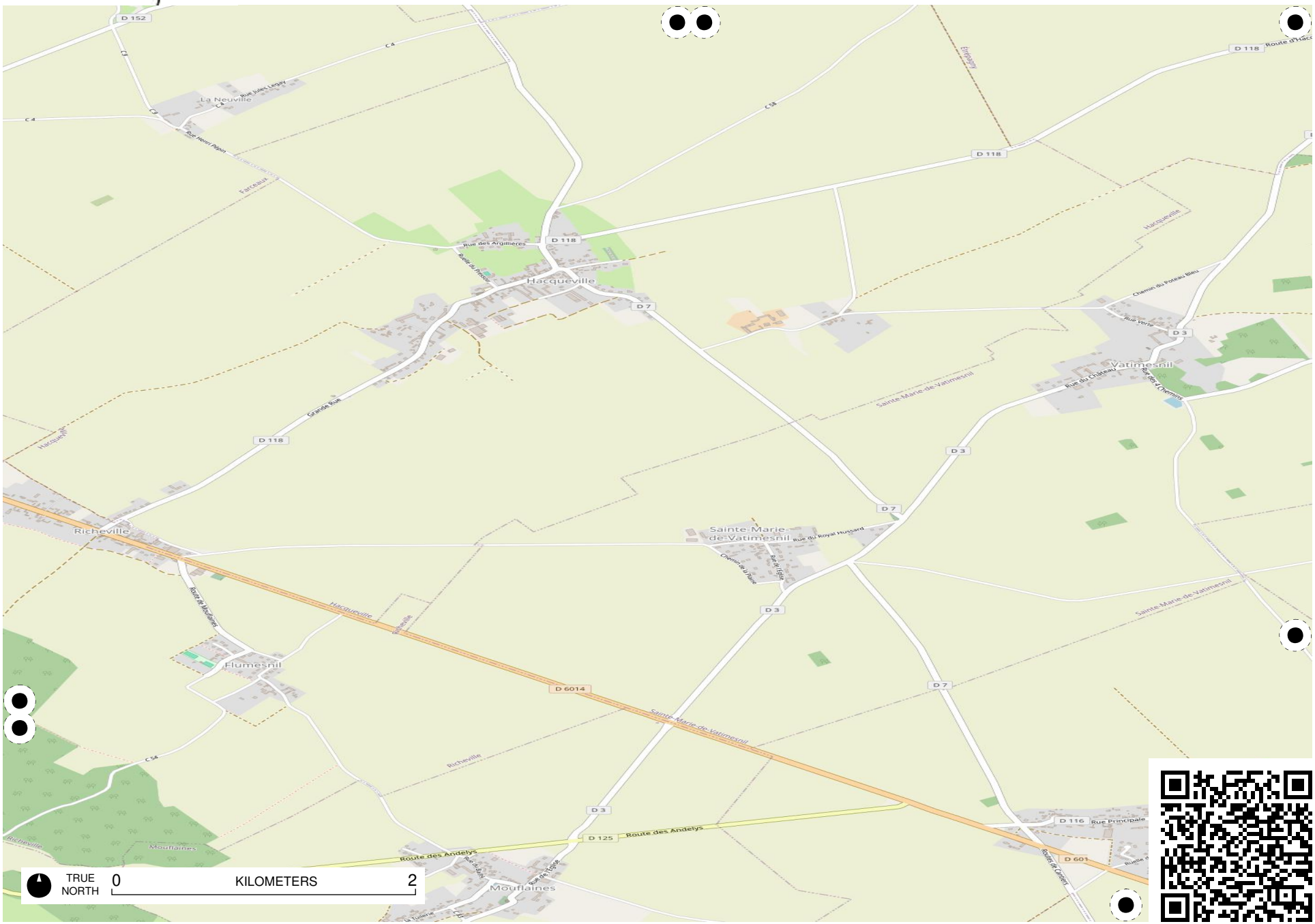

Field Papers

Avenue verte

https://fieldpapers.org/atlases/1p9uevlu/O11

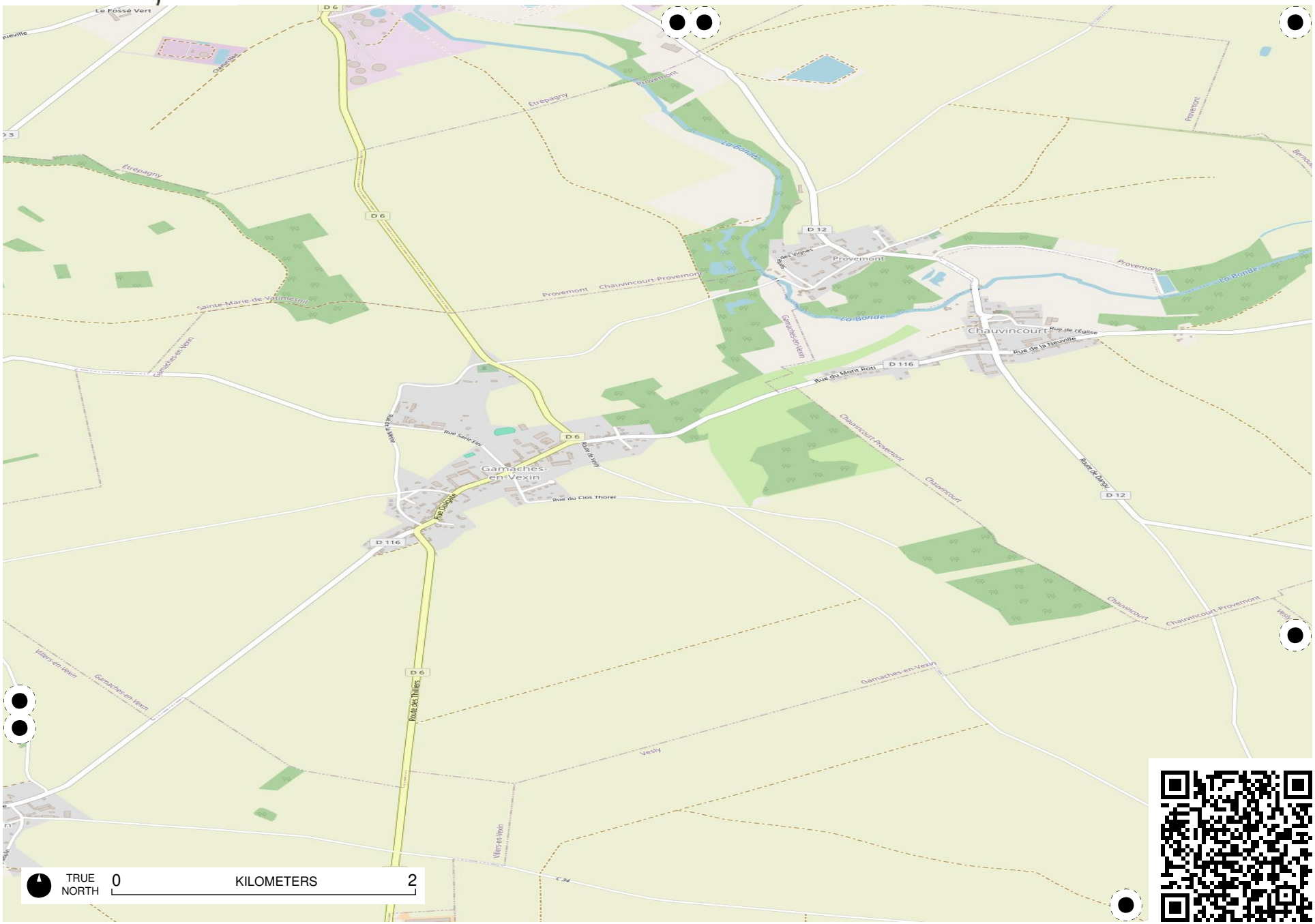

Field Papers

Avenue verte

https://fieldpapers.org/atlases/1p9uevlu/O12

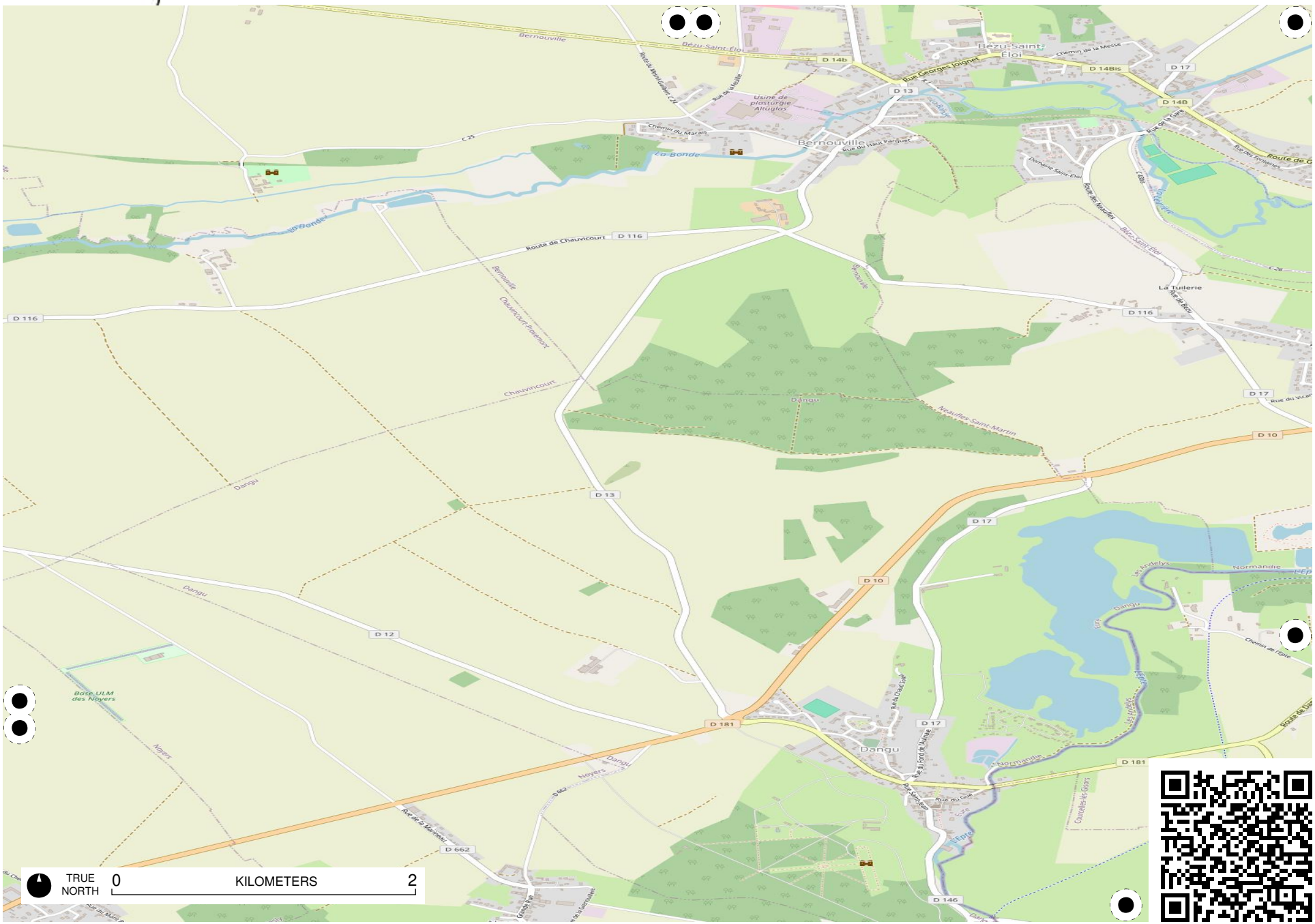

Field Papers

Avenue verte

https://fieldpapers.org/atlases/1p9uevlu/O13

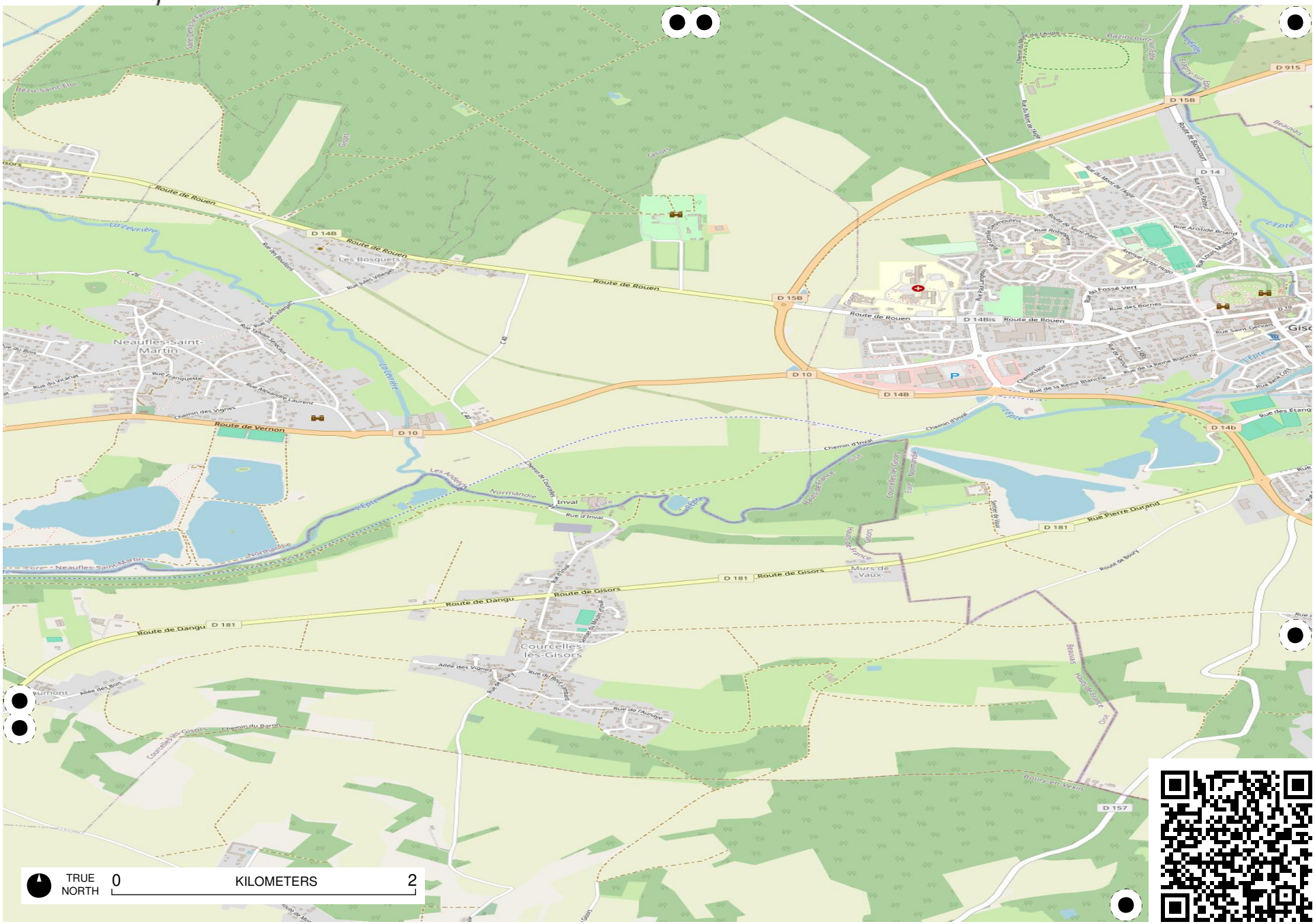

Field Papers

Avenue verte

https://fieldpapers.org/atlases/1p9uevlu/O14

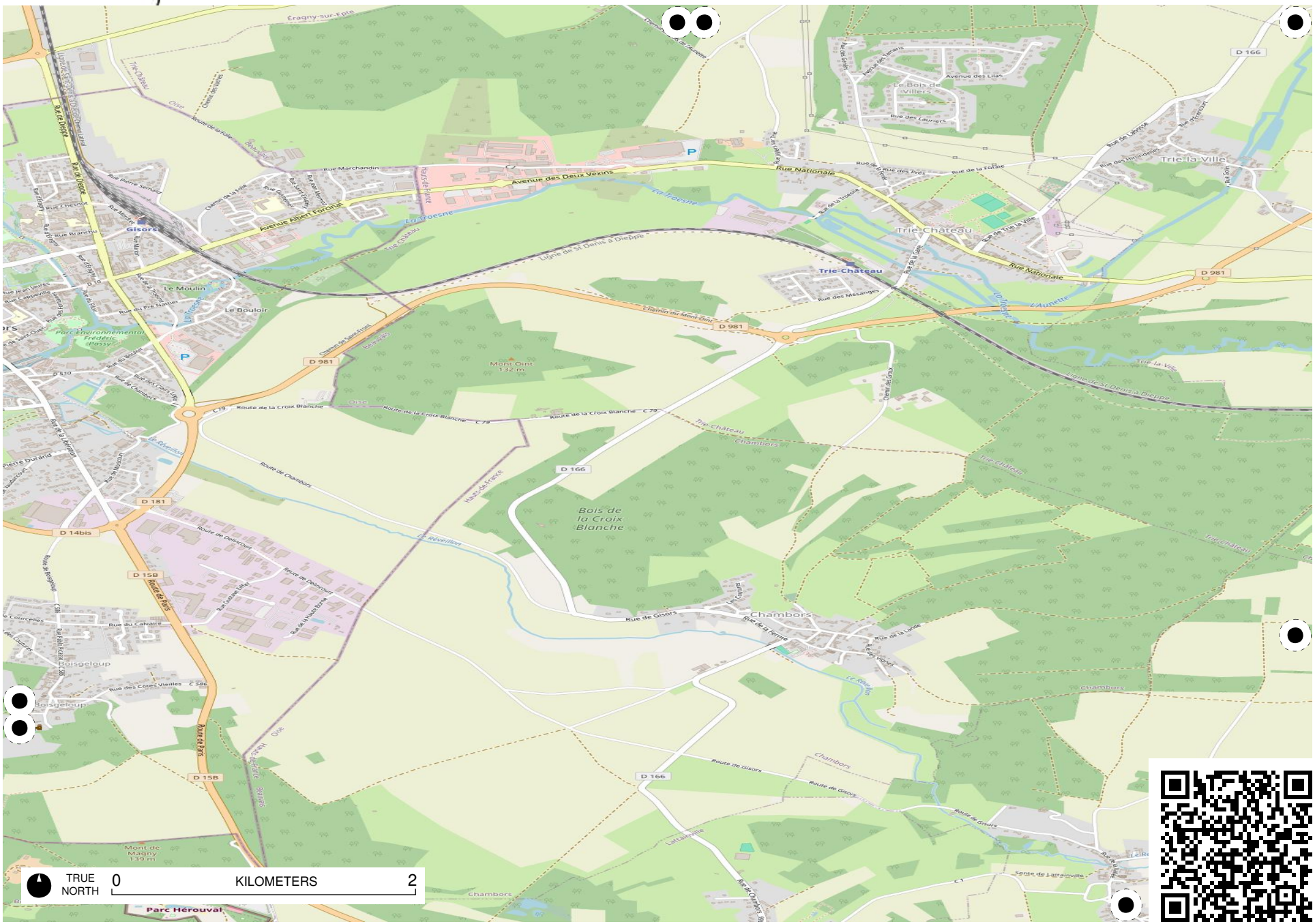

Field Papers

Avenue verte

https://fieldpapers.org/atlases/1p9uevlu/O15

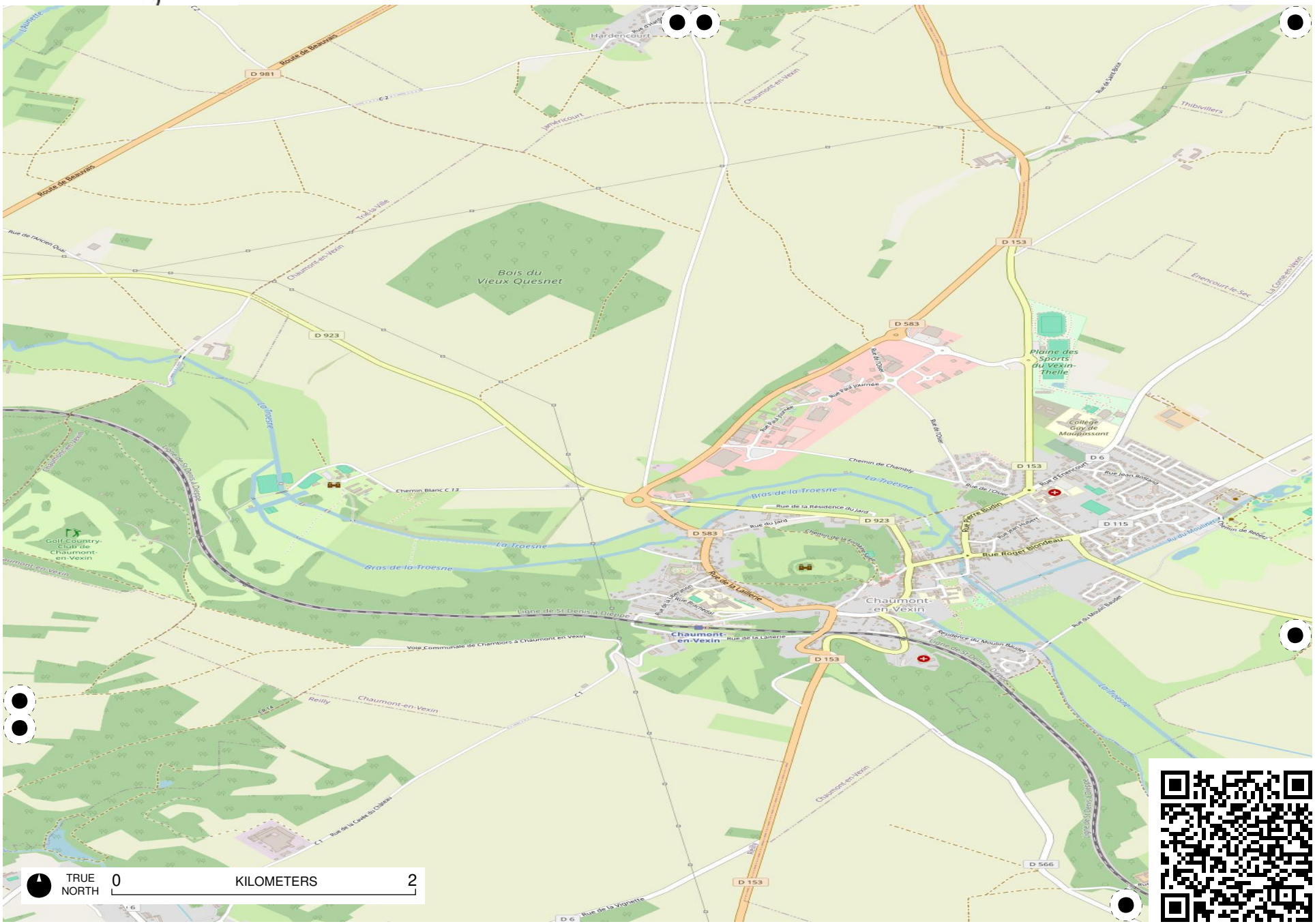

Field Papers

Avenue verte

https://fieldpapers.org/atlases/1p9uevlu/O16

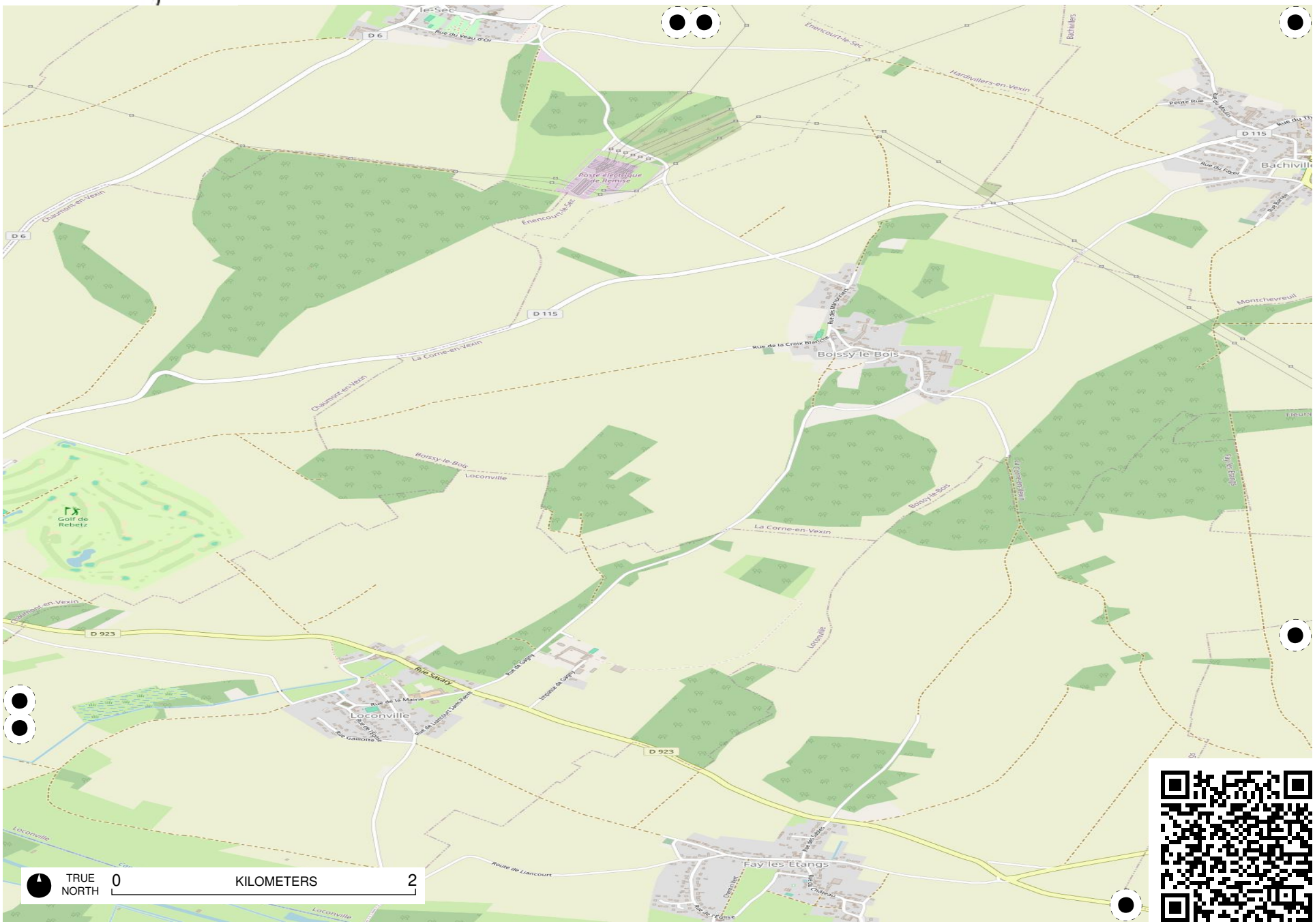

Field Papers

Avenue verte

https://fieldpapers.org/atlases/1p9uevlu/O17

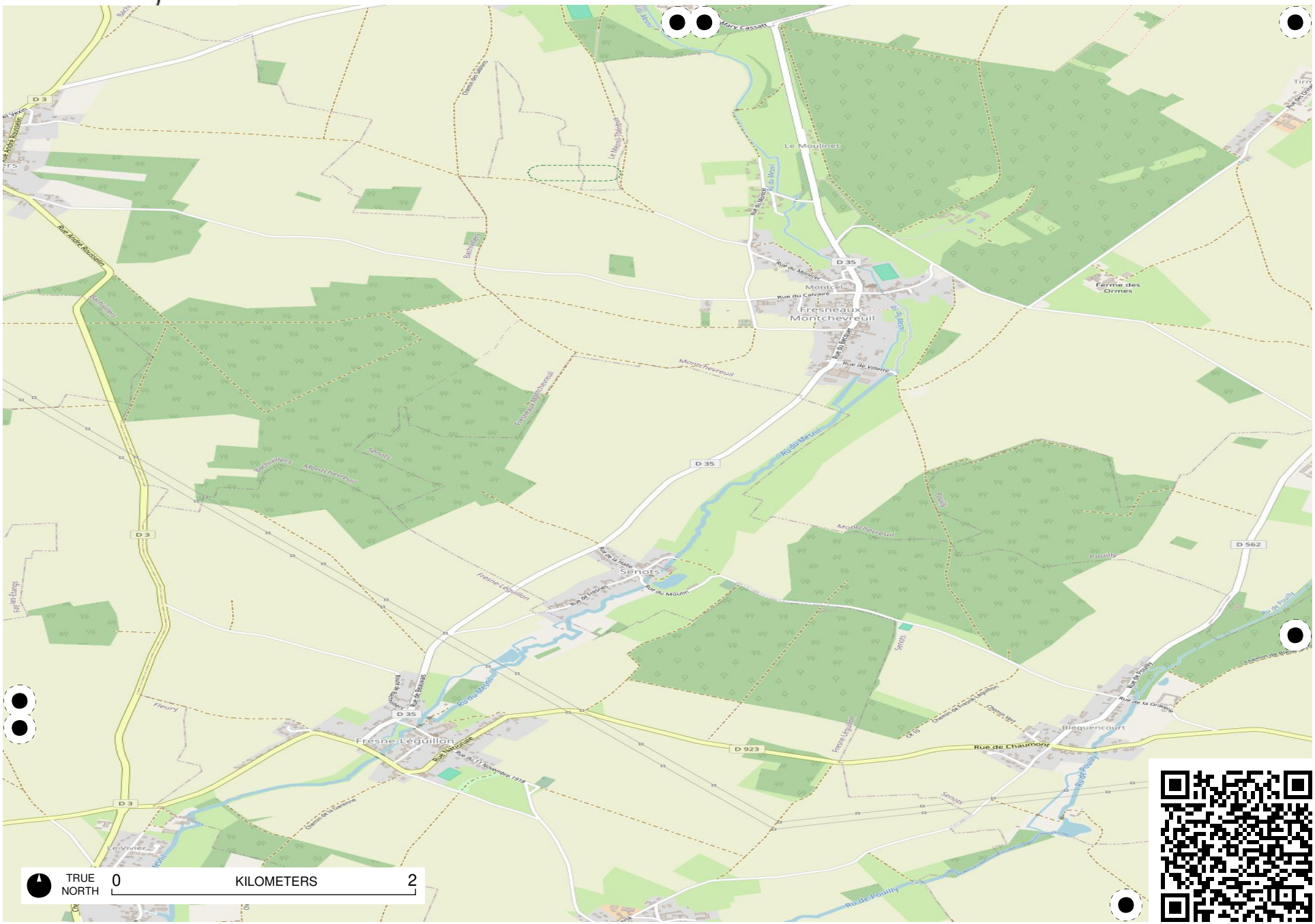

Field Papers

Avenue verte

https://fieldpapers.org/atlases/1p9uevlu/O18

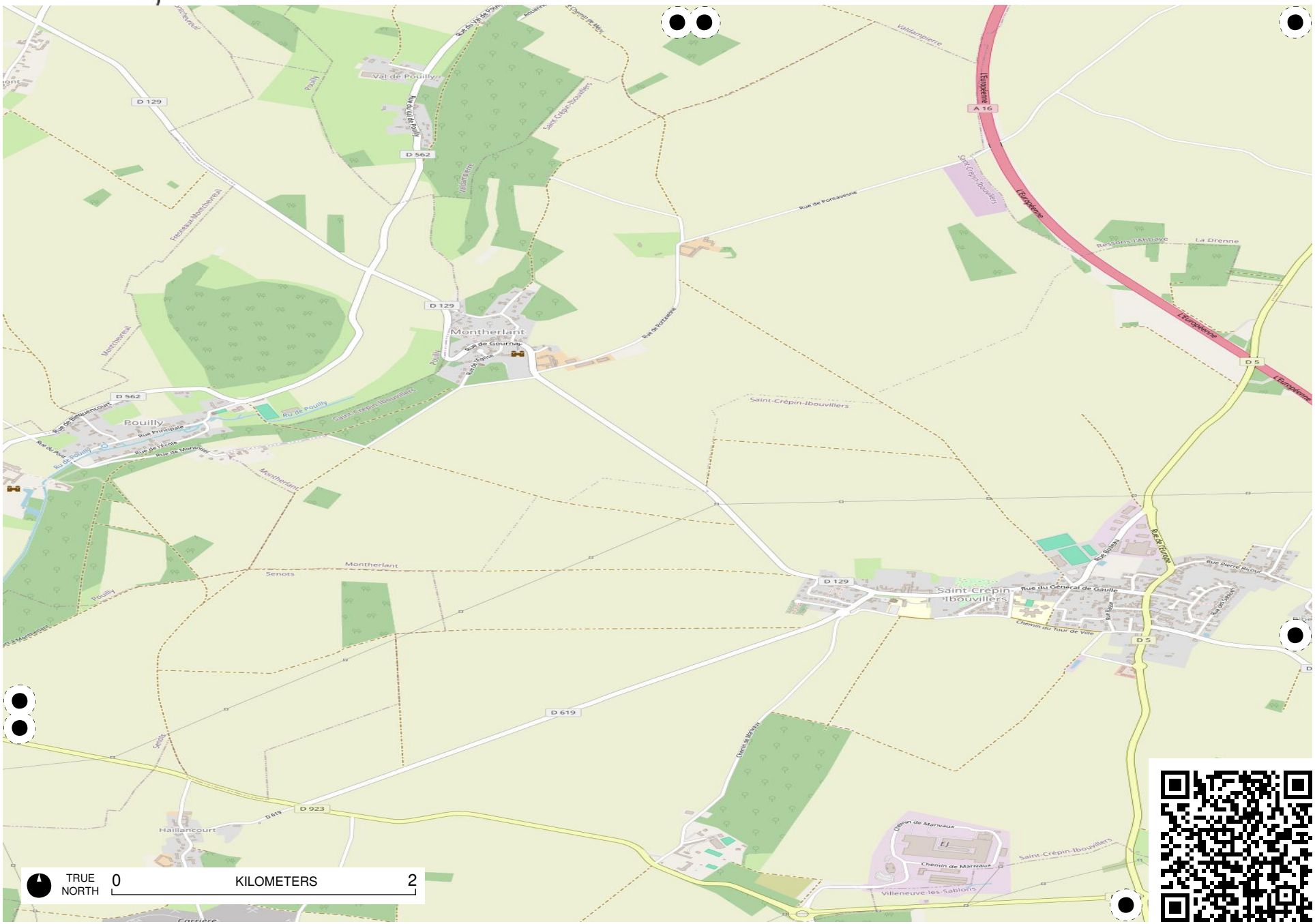

Field Papers

Avenue verte

https://fieldpapers.org/atlases/1p9uevlu/O19

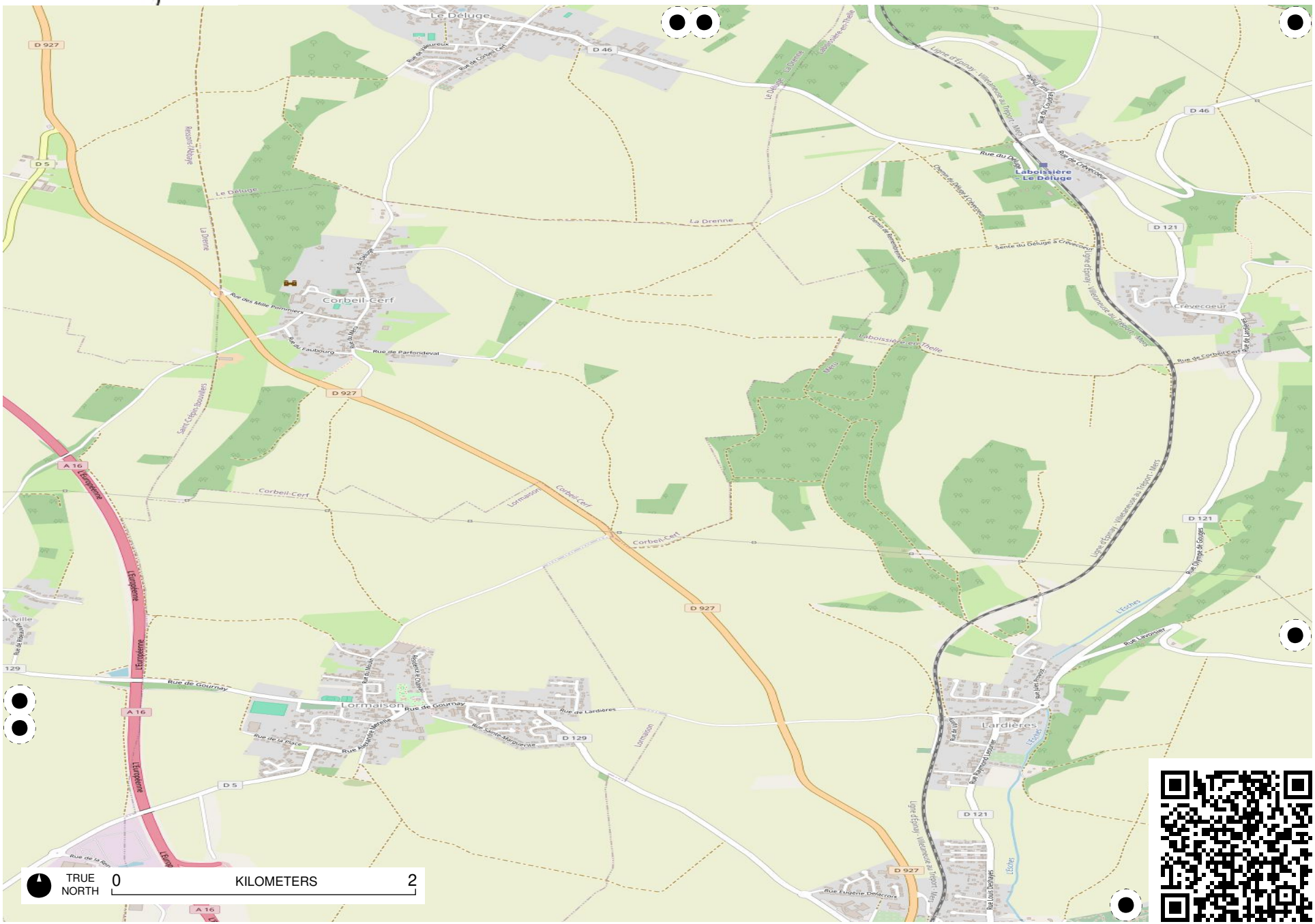

Field Papers

Avenue verte

https://fieldpapers.org/atlases/1p9uevlu/O2

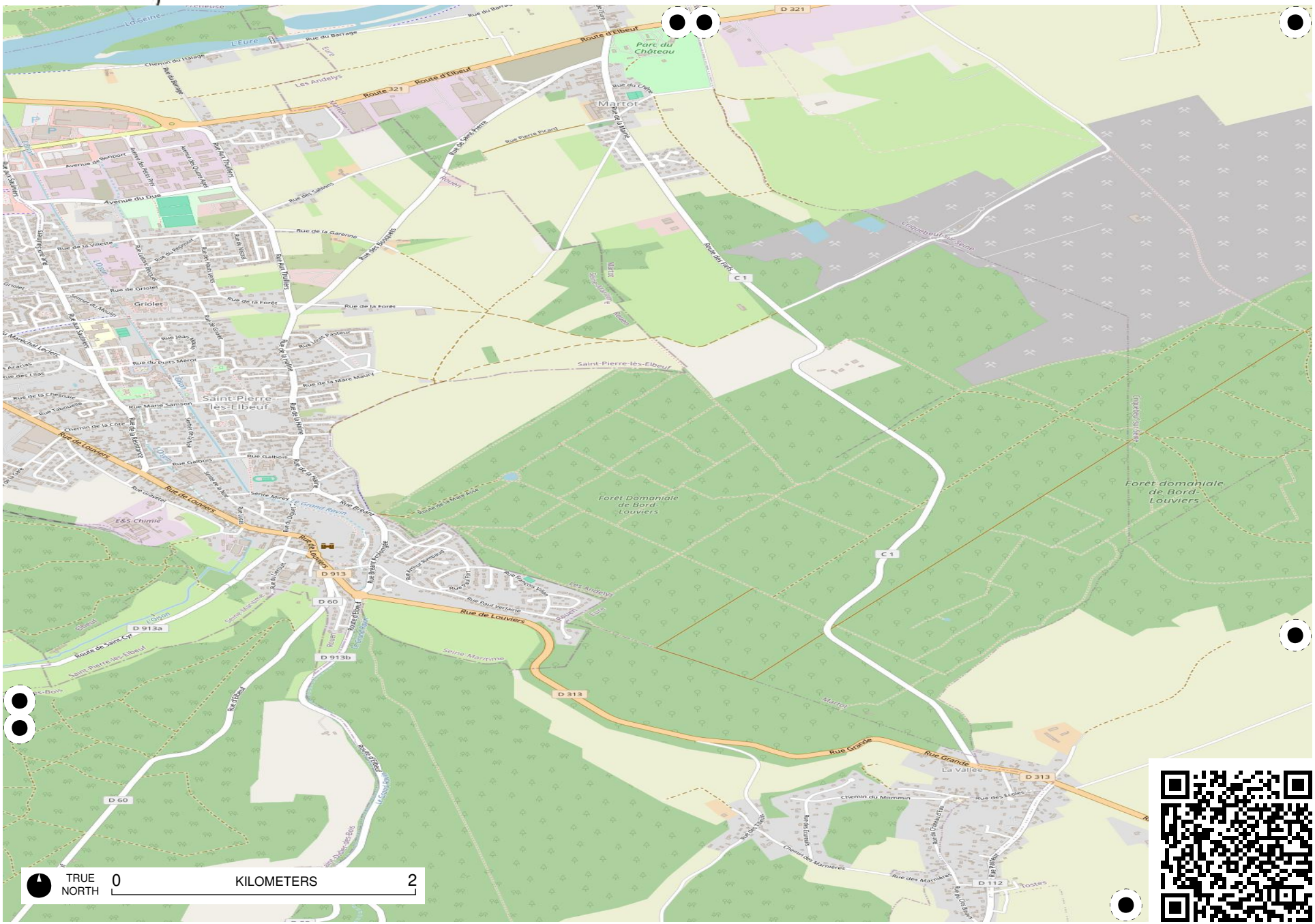

Field Papers

Avenue verte

https://fieldpapers.org/atlases/1p9uevlu/O20

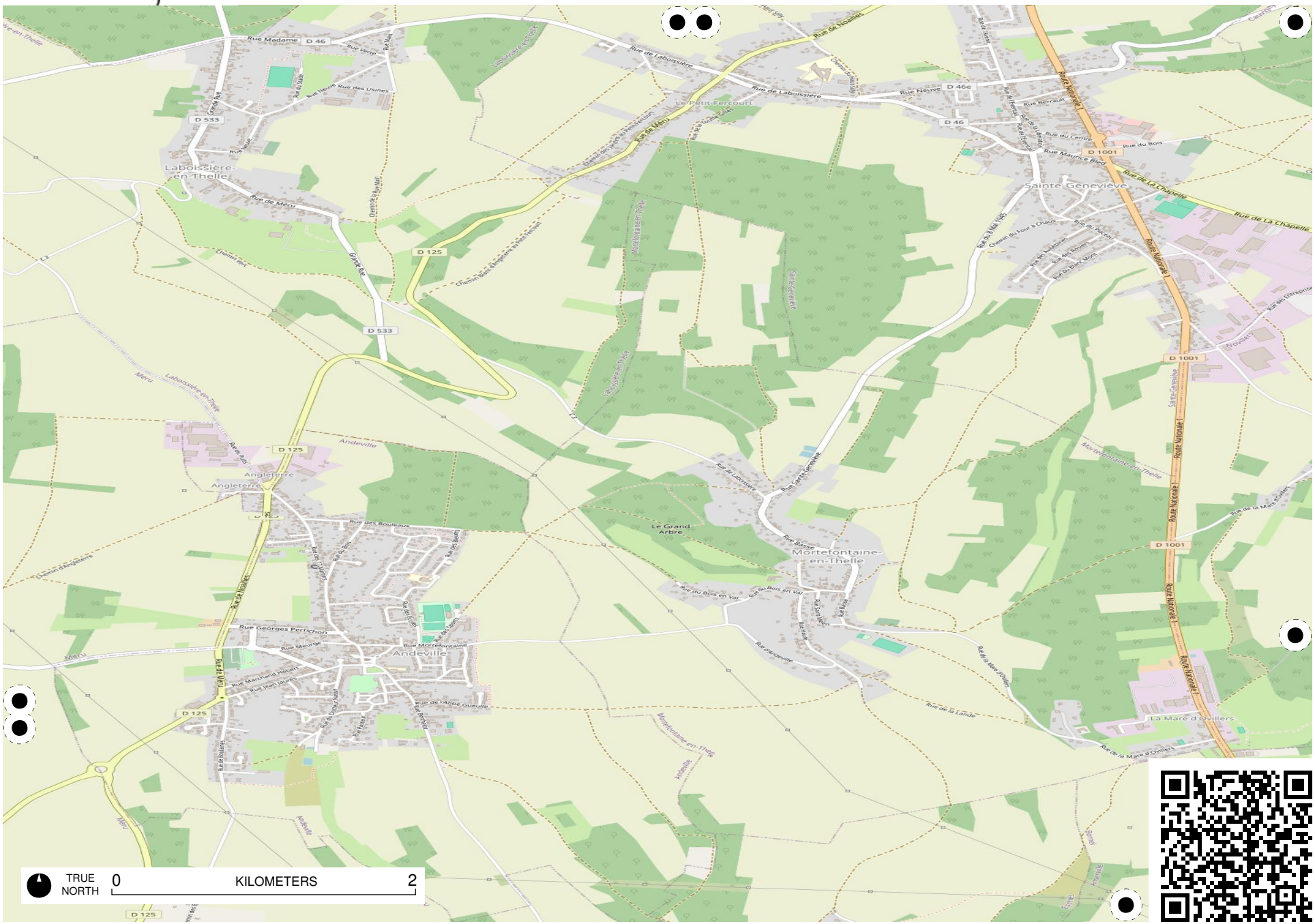

Field Papers

Avenue verte

https://fieldpapers.org/atlases/1p9uevlu/O21

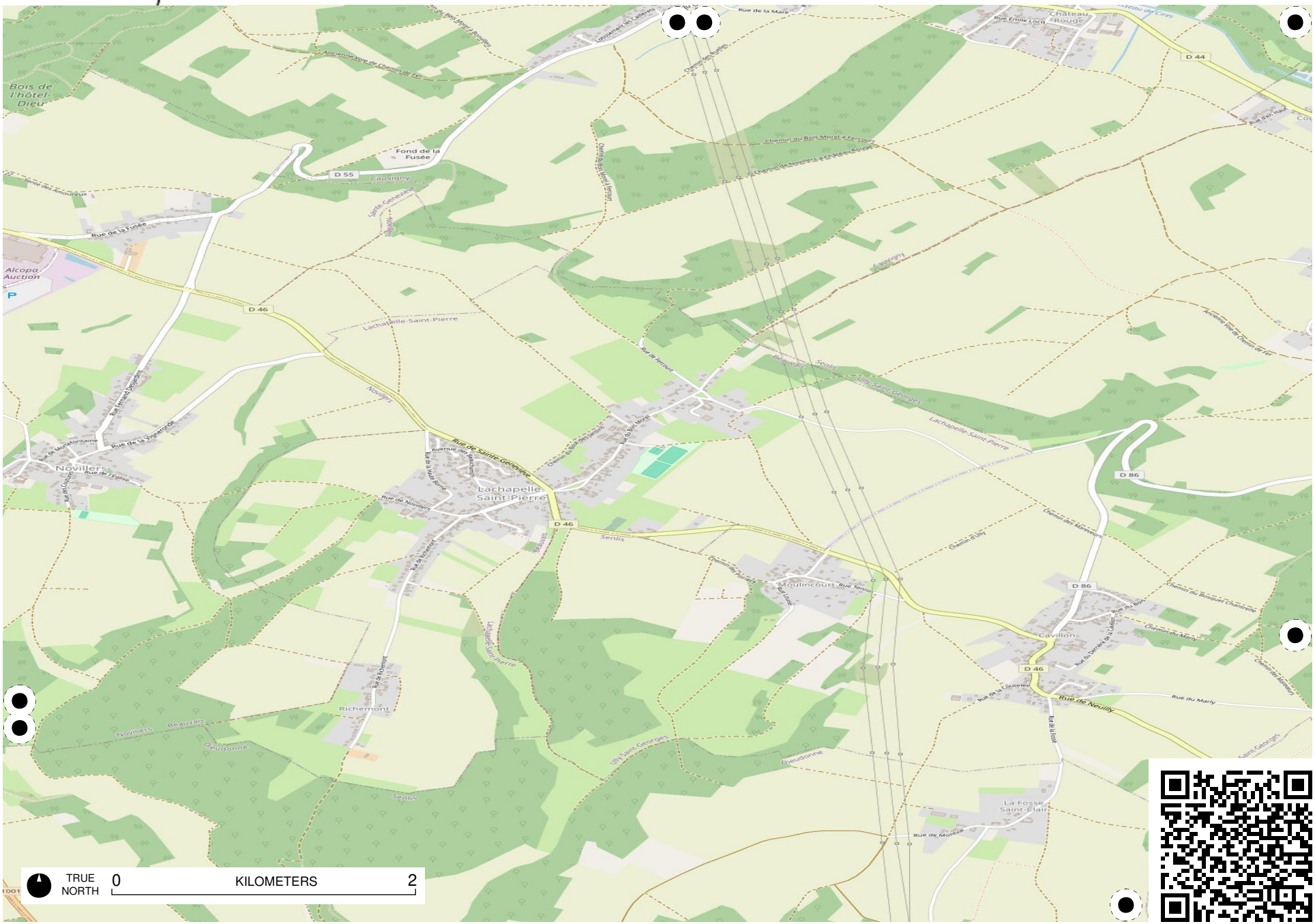

Field Papers

Avenue verte

https://fieldpapers.org/atlases/1p9uevlu/O22

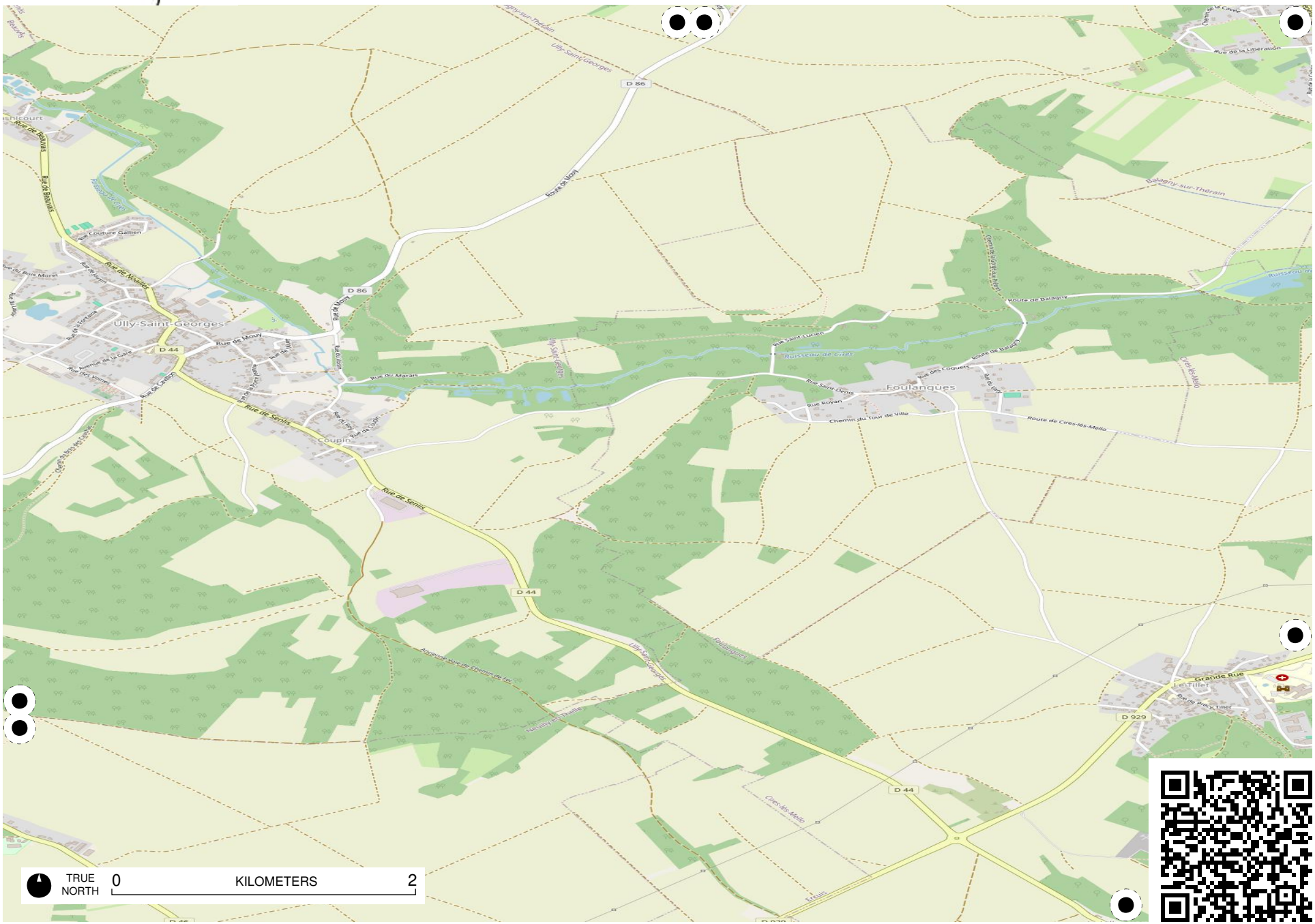

Field Papers

Avenue verte

https://fieldpapers.org/atlases/1p9uevlu/O23

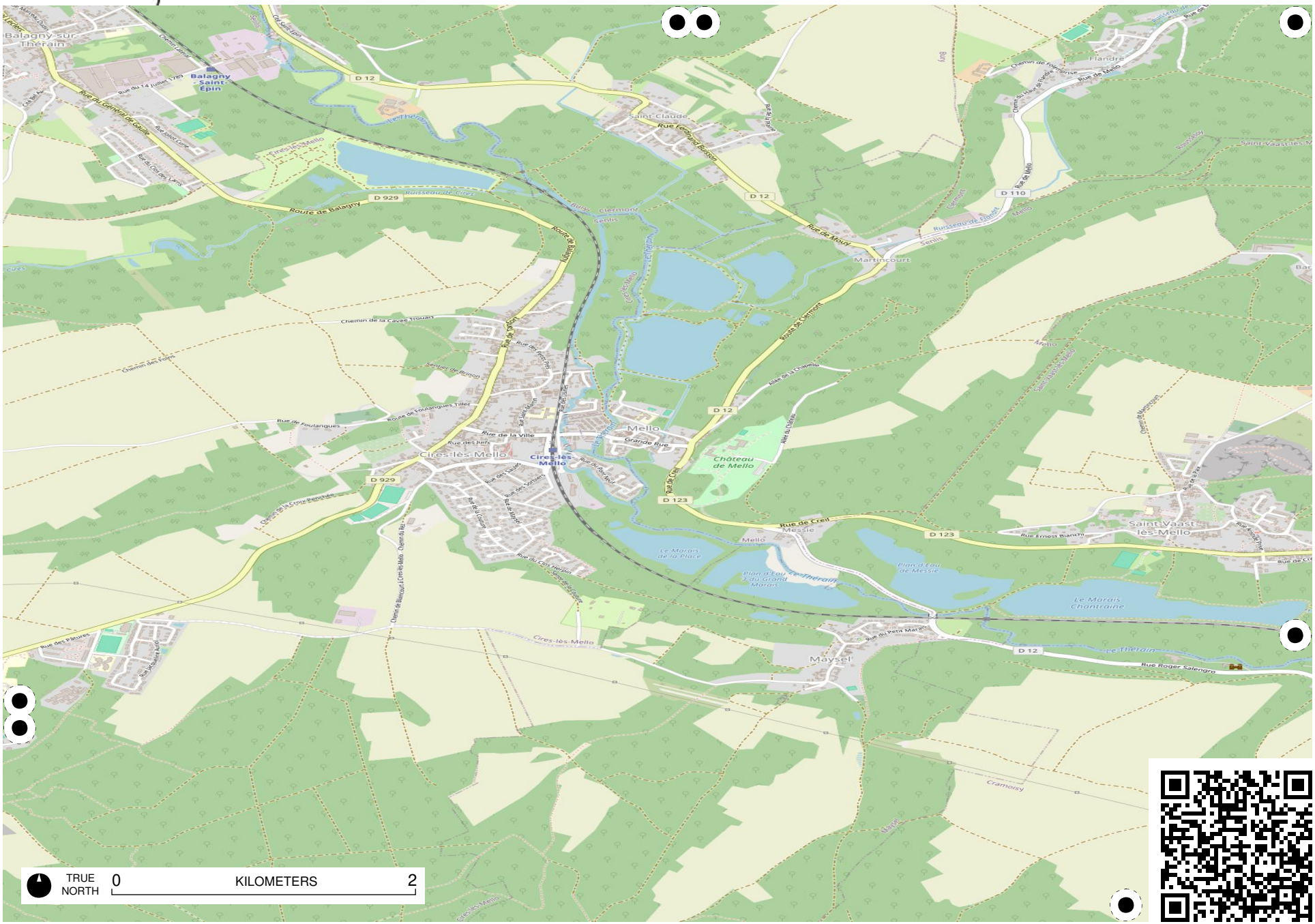

TRUE NORTH

0 KILOMETERS 2

Field Papers

Avenue verte

https://fieldpapers.org/atlases/1p9uevlu/O24

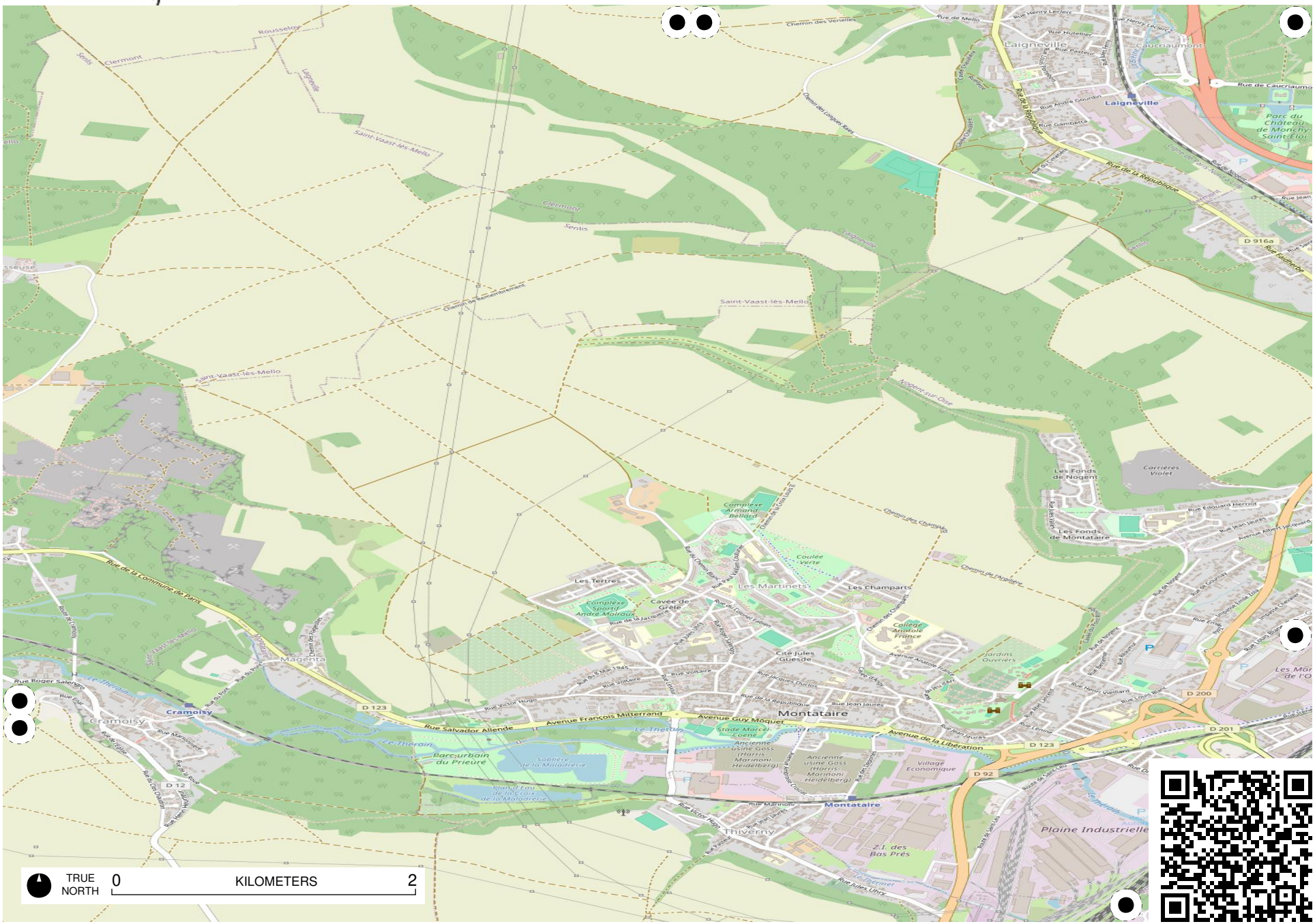

Field Papers

Avenue verte

https://fieldpapers.org/atlases/1p9uevlu/O25

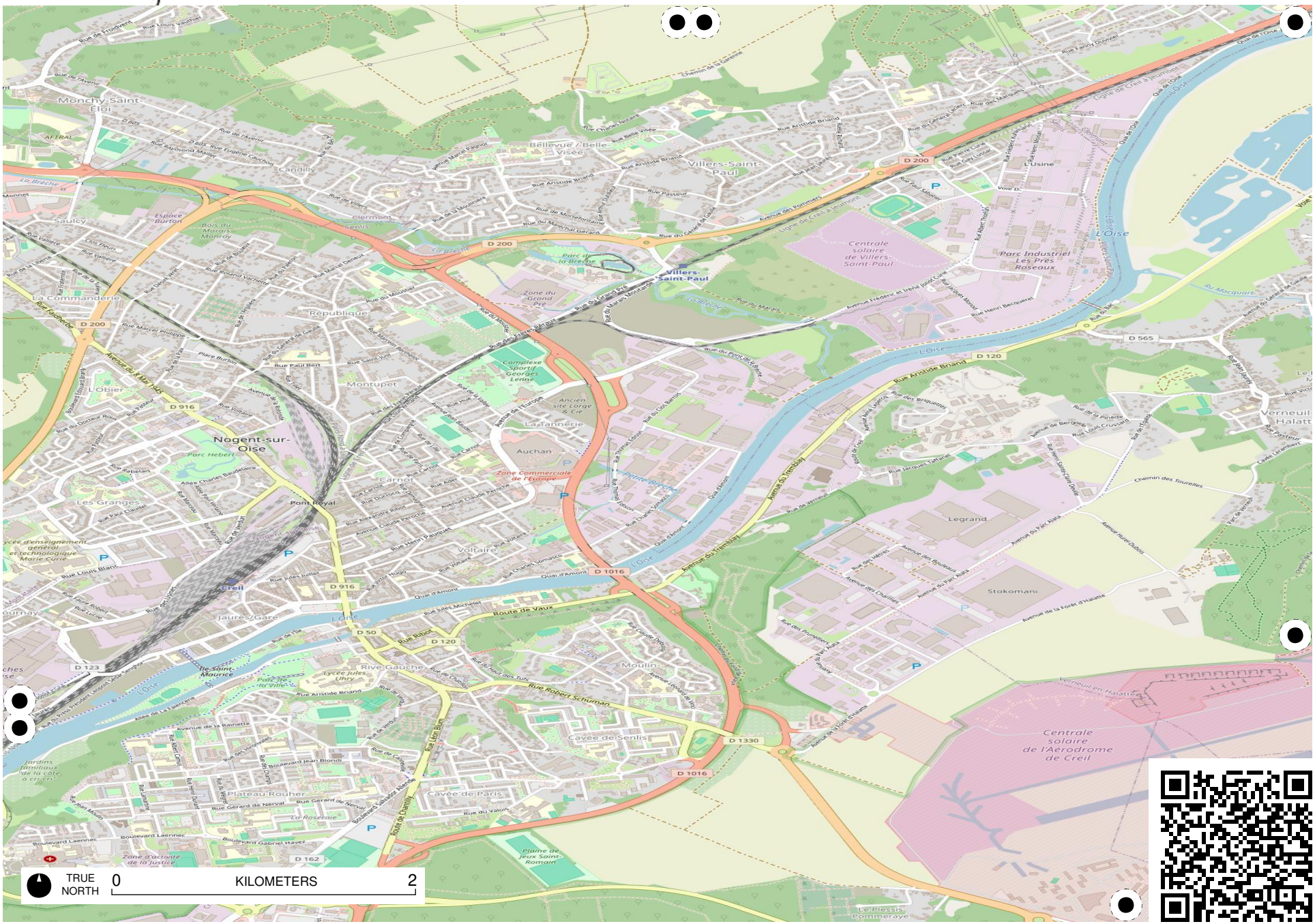

Field Papers

Avenue verte

https://fieldpapers.org/atlases/1p9uevlu/O3

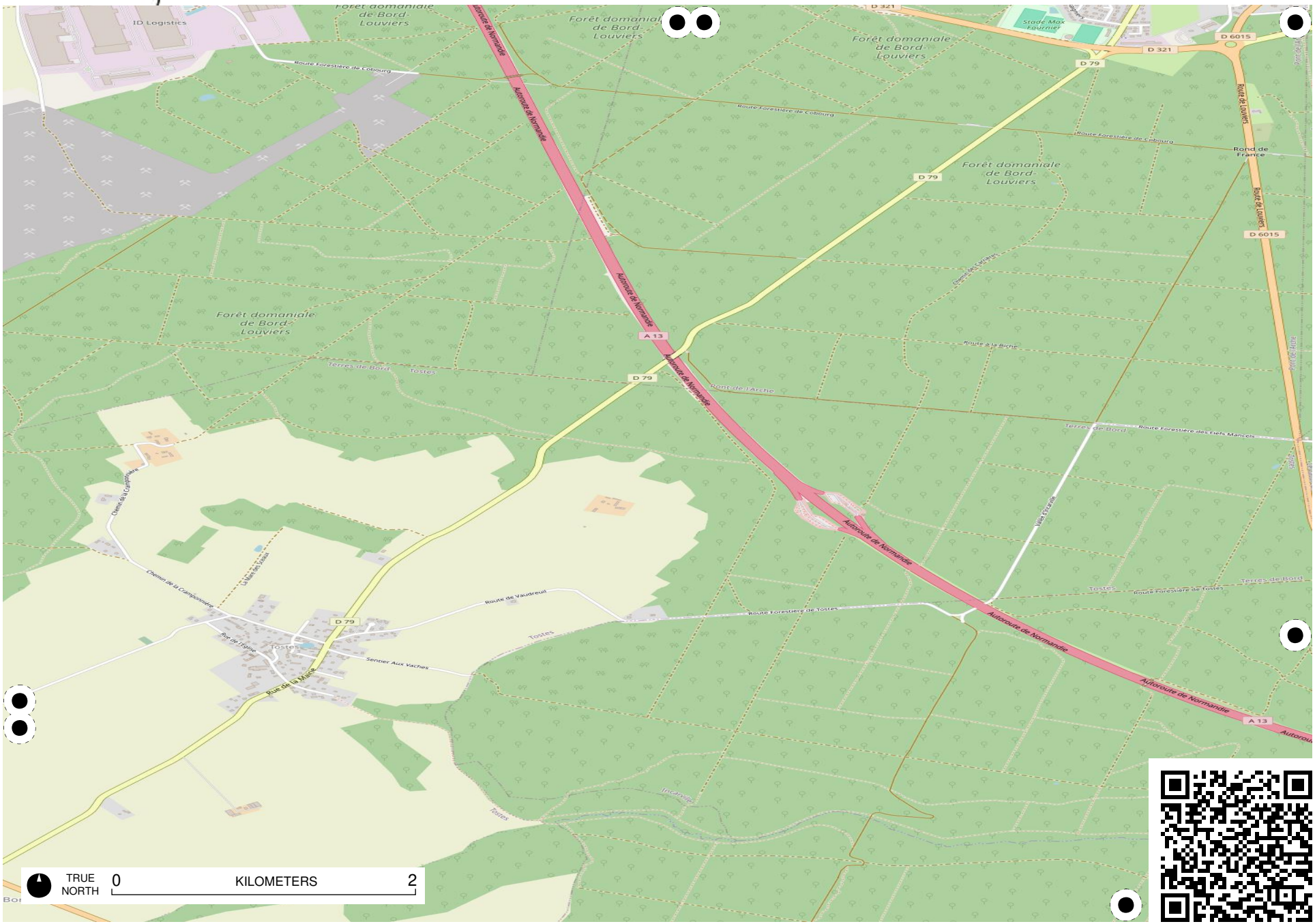

Field Papers

Avenue verte

https://fieldpapers.org/atlases/1p9uevlu/O4

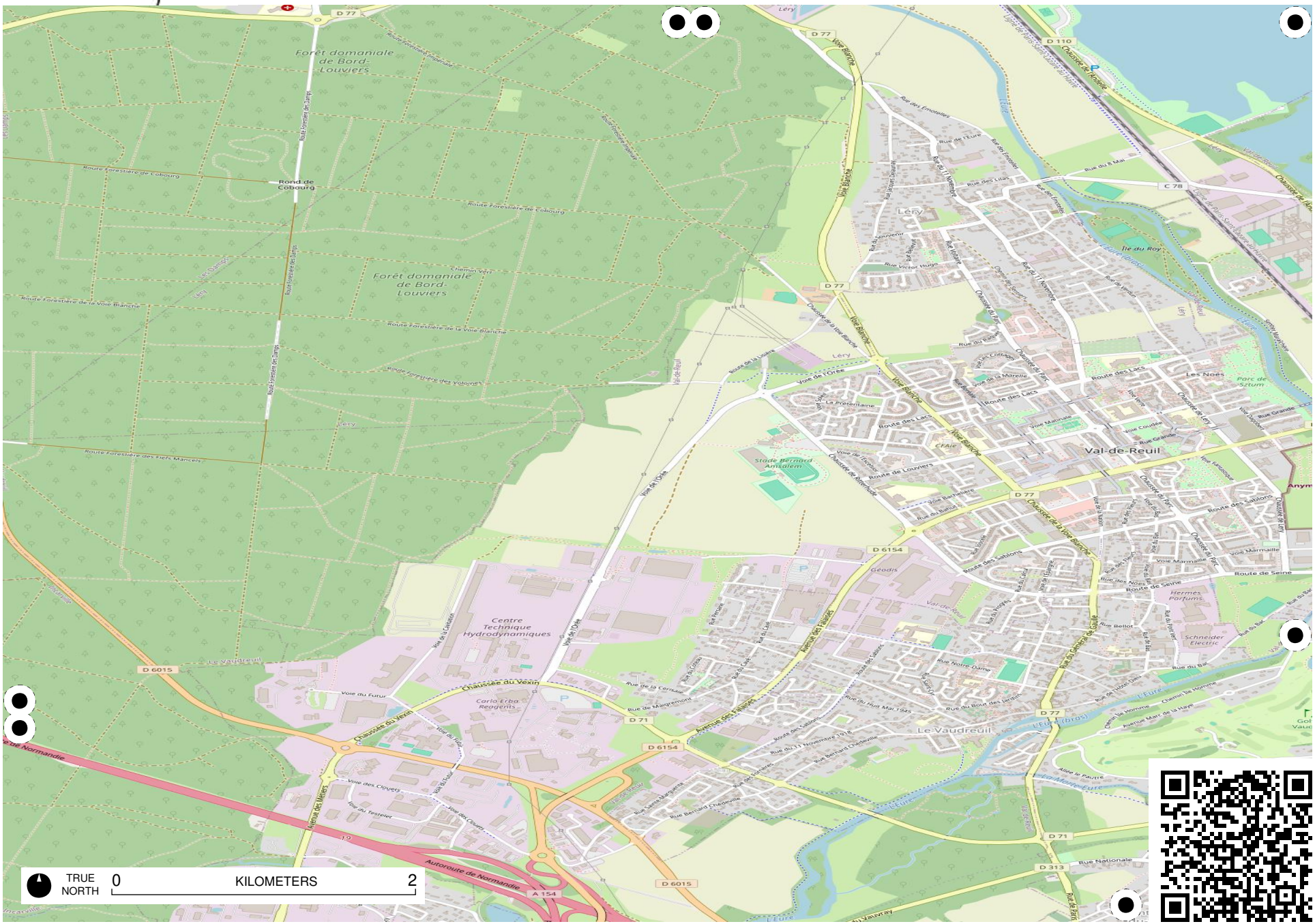

Field Papers

Avenue verte

https://fieldpapers.org/atlases/1p9uevlu/O5

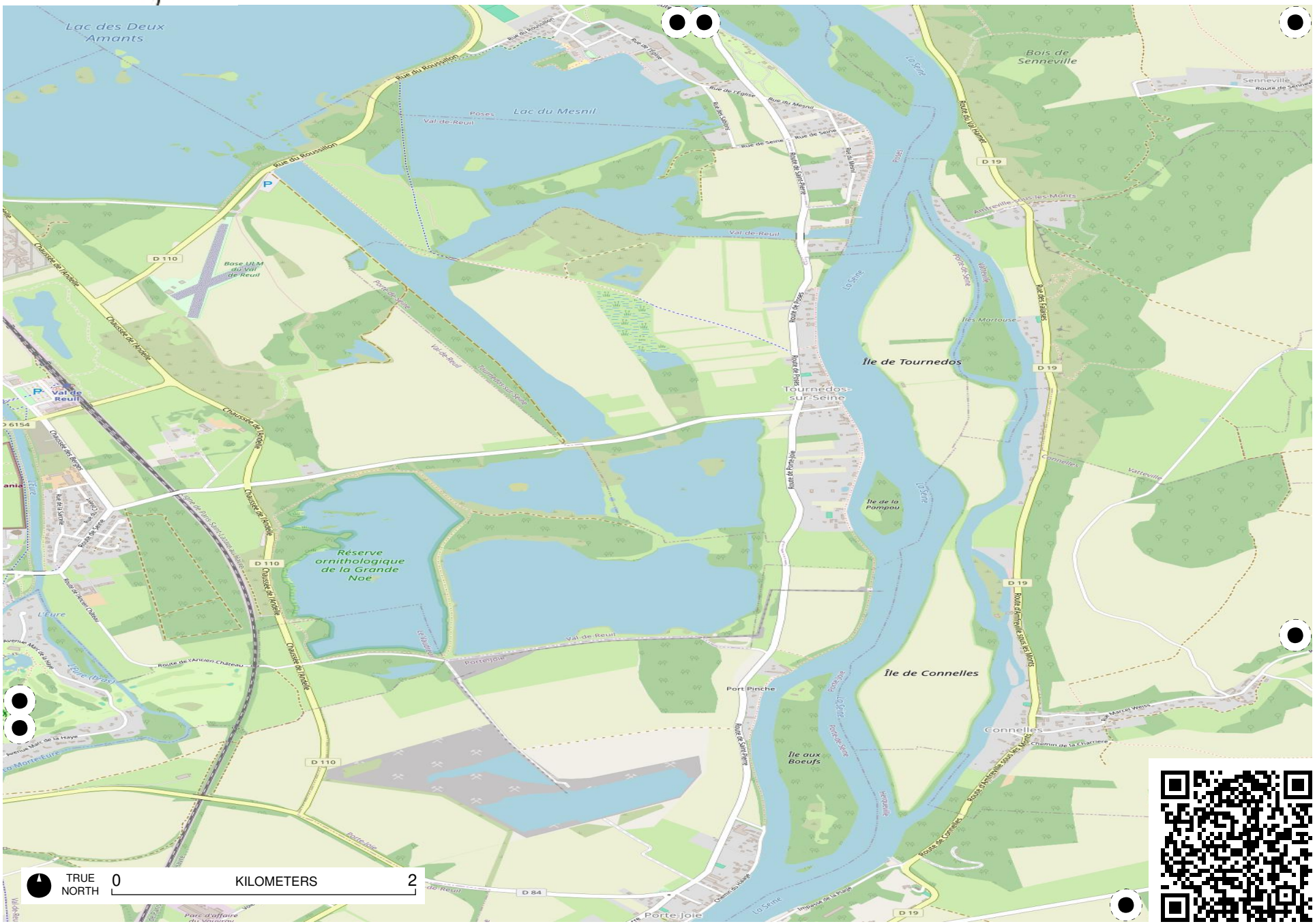

Field Papers

Avenue verte

https://fieldpapers.org/atlases/1p9uevlu/O6

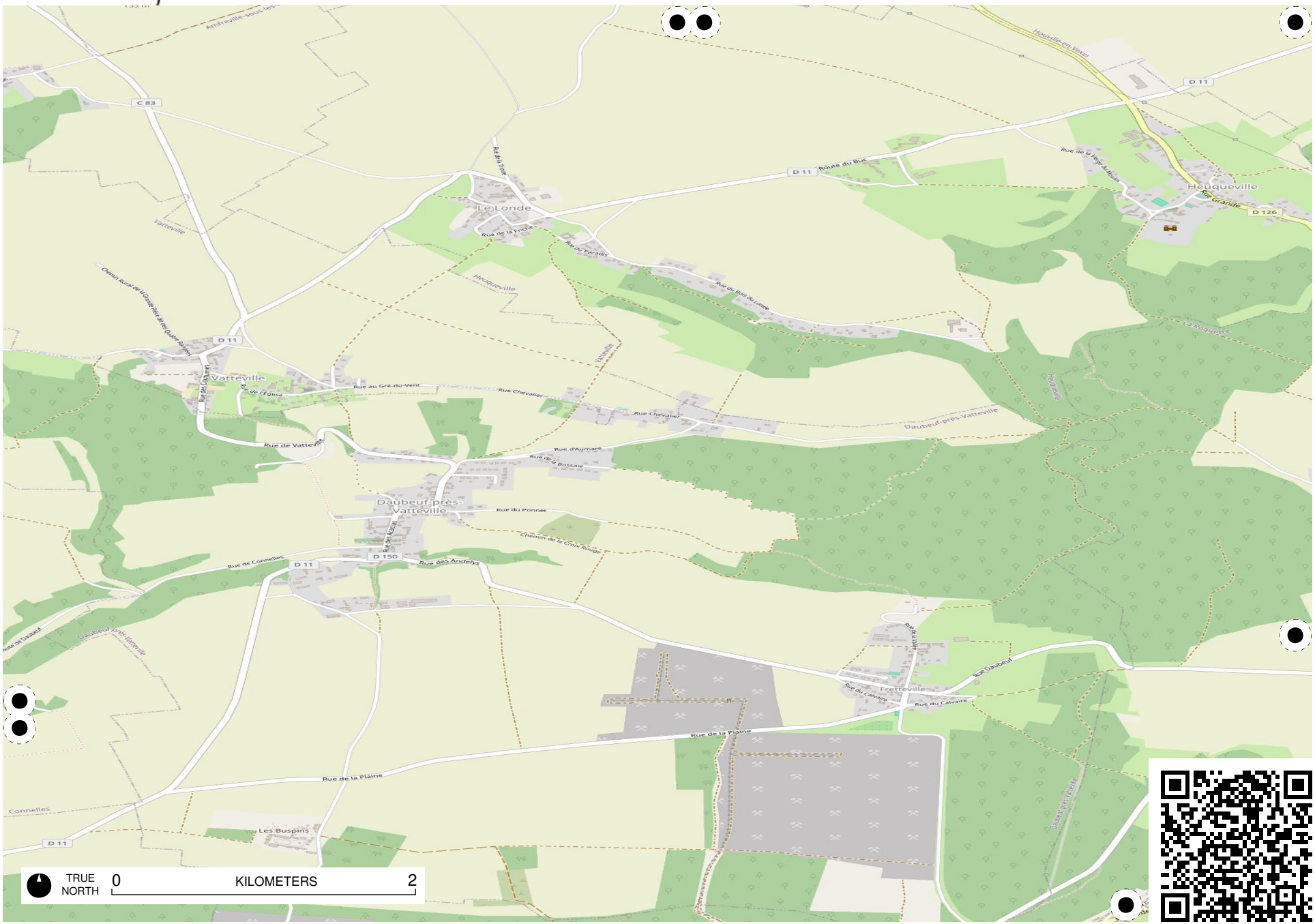

Field Papers

Avenue verte

https://fieldpapers.org/atlases/1p9uevlu/O7

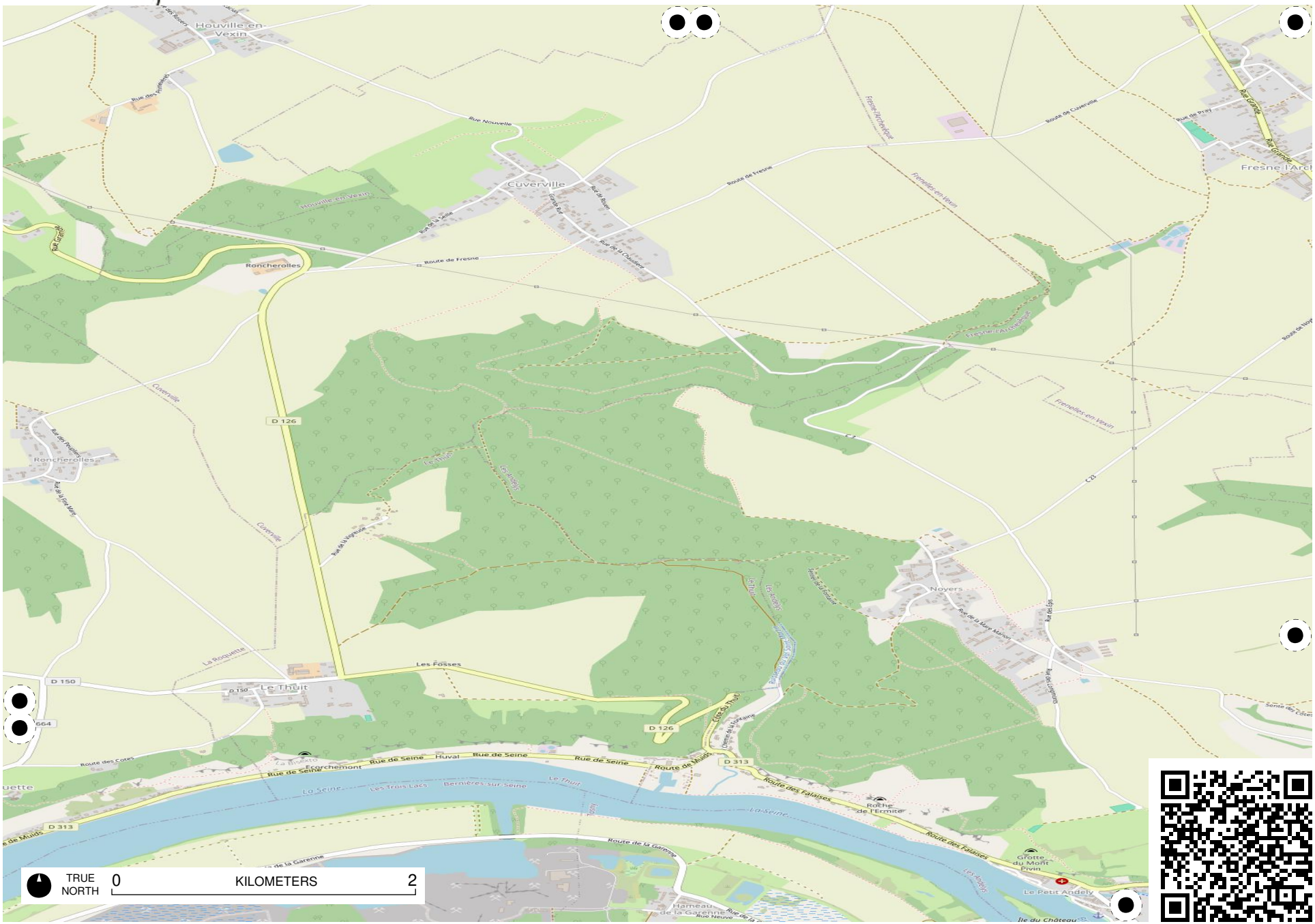

Field Papers

Avenue verte

https://fieldpapers.org/atlases/1p9uevlu/O8

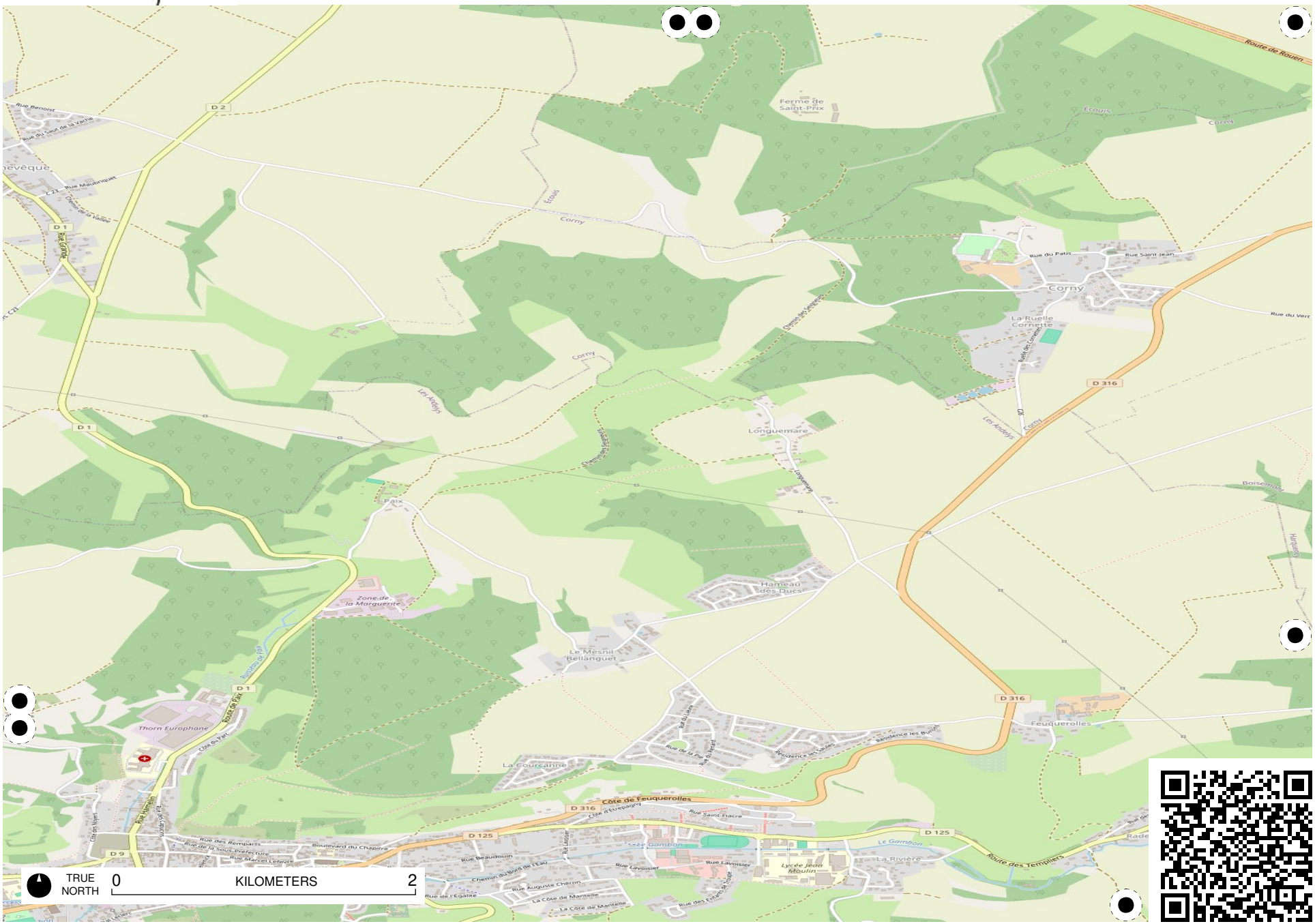

Field Papers

Avenue verte

https://fieldpapers.org/atlases/1p9uevlu/O9



Field Papers

Avenue verte

https://fieldpapers.org/atlases/1p9uevlu/P1

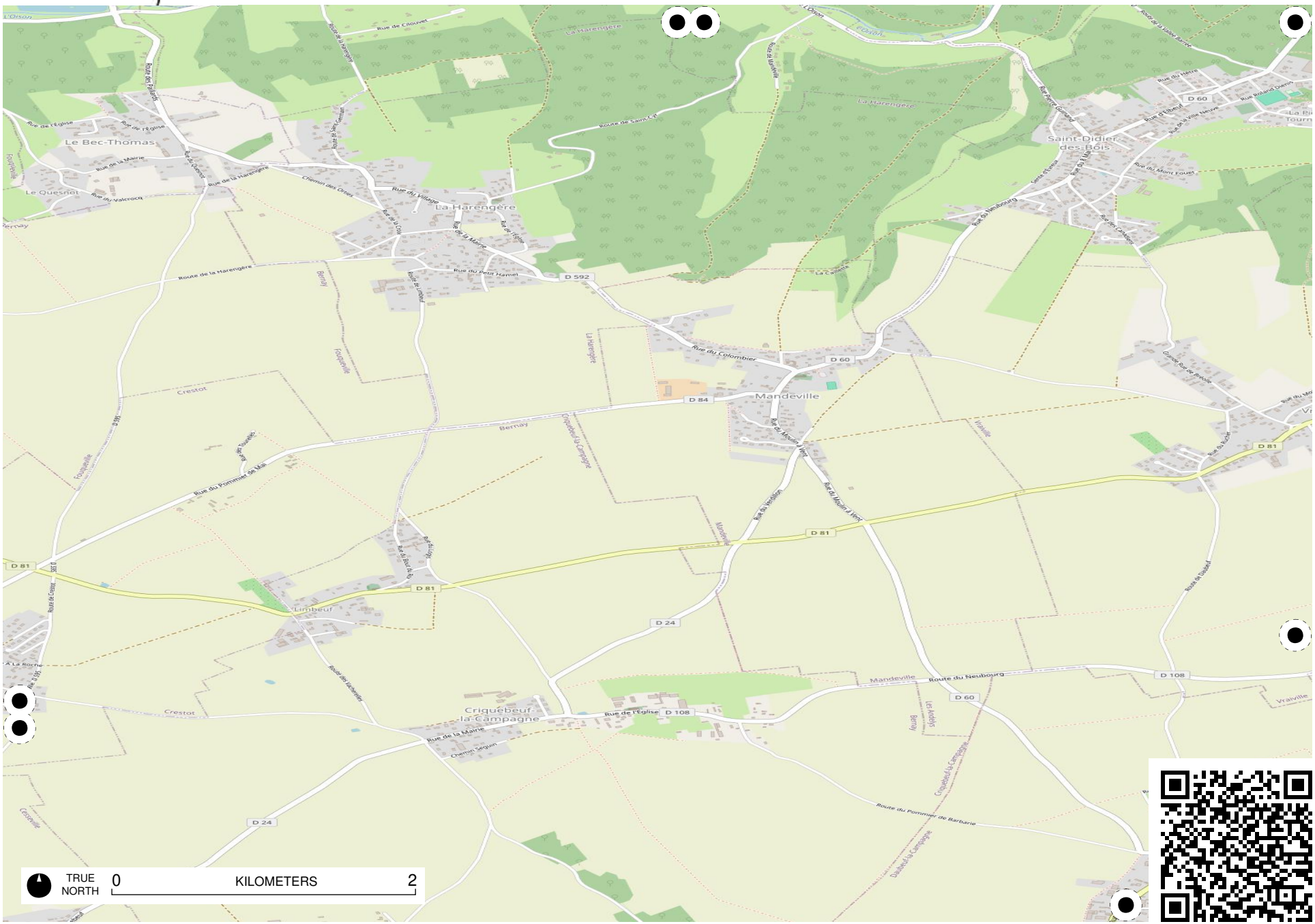

Field Papers

Avenue verte

https://fieldpapers.org/atlases/1p9uevlu/P10

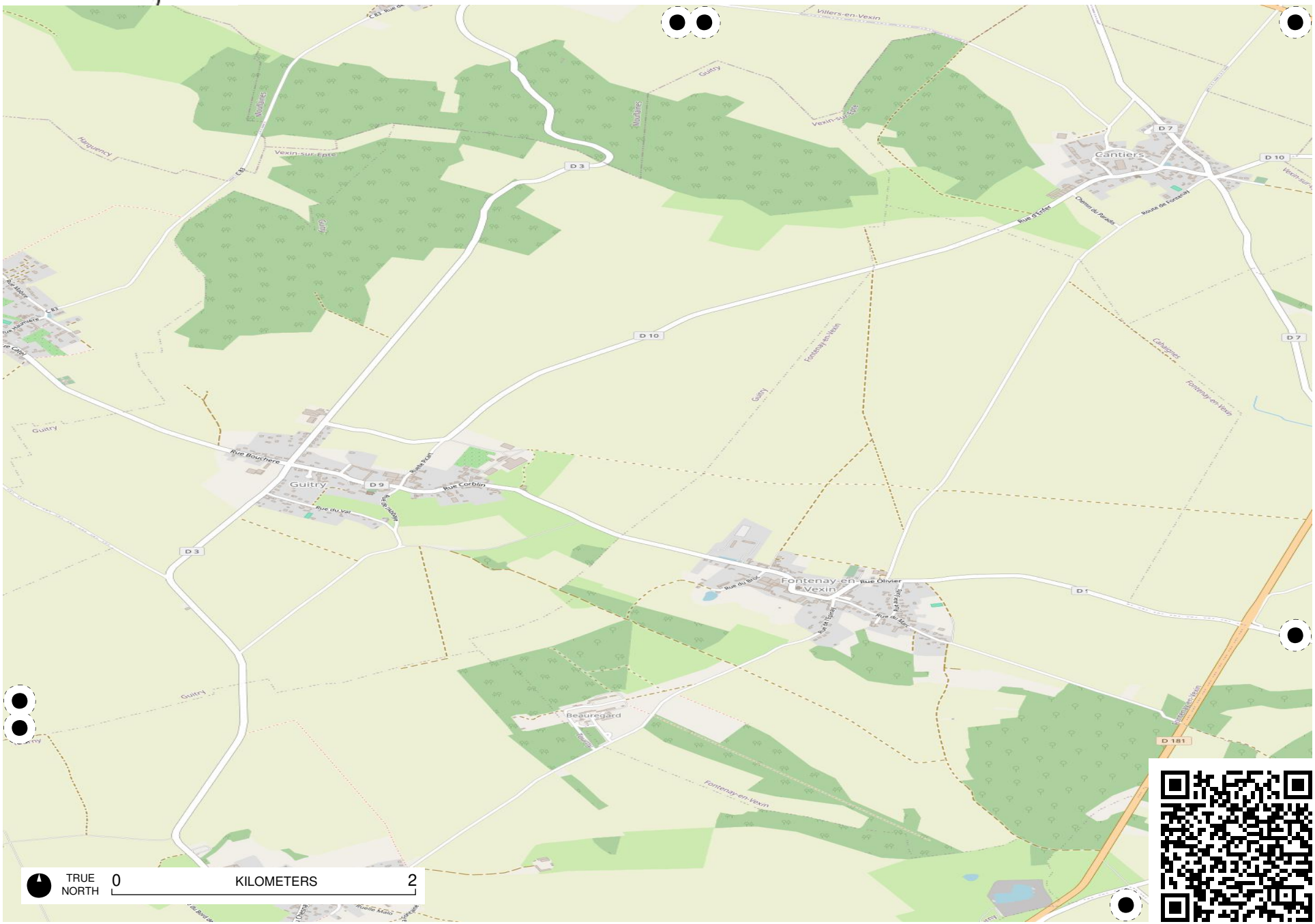

Field Papers

Avenue verte

https://fieldpapers.org/atlases/1p9uevlu/P11

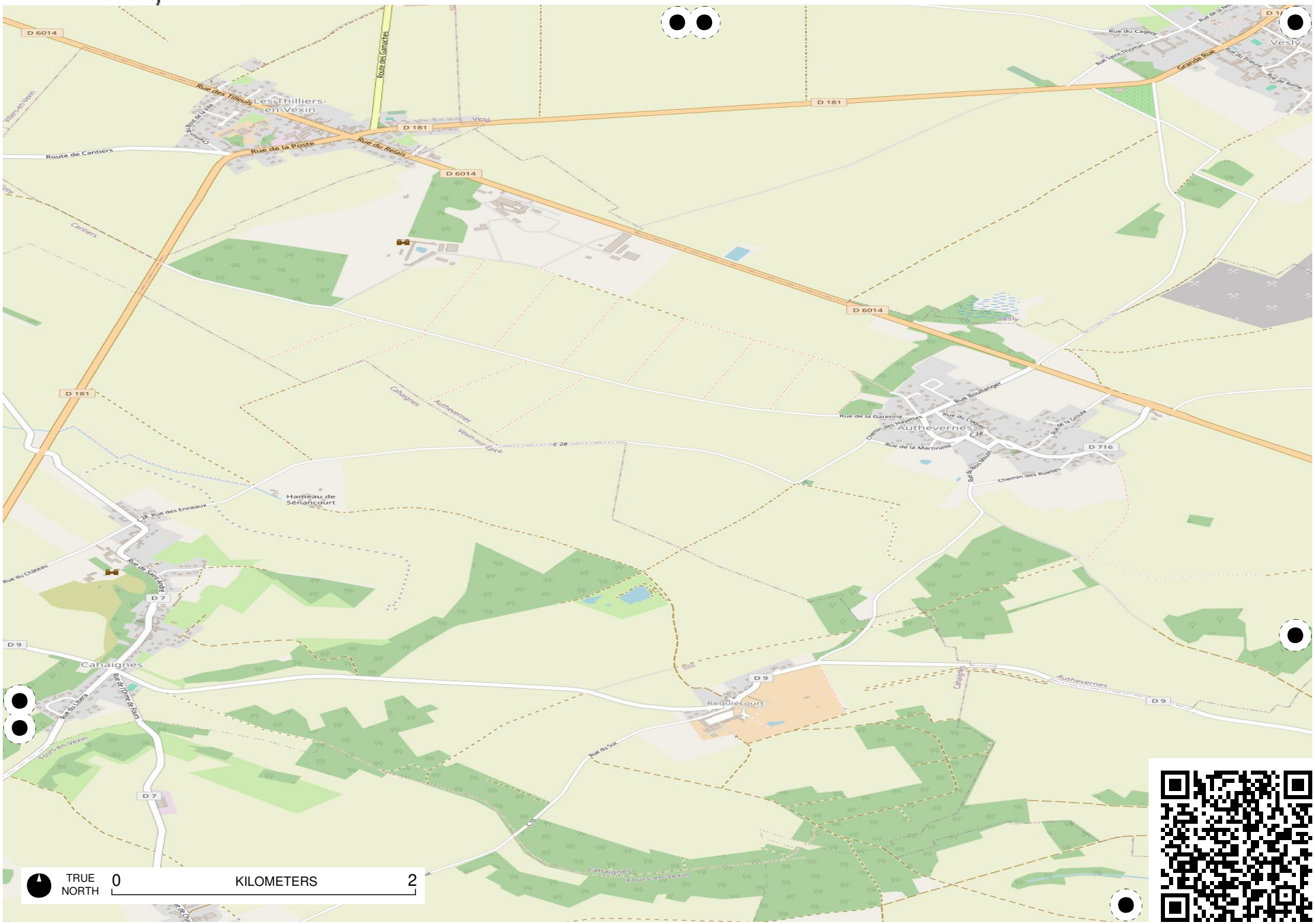

Field Papers

Avenue verte

https://fieldpapers.org/atlases/1p9uevlu/P12

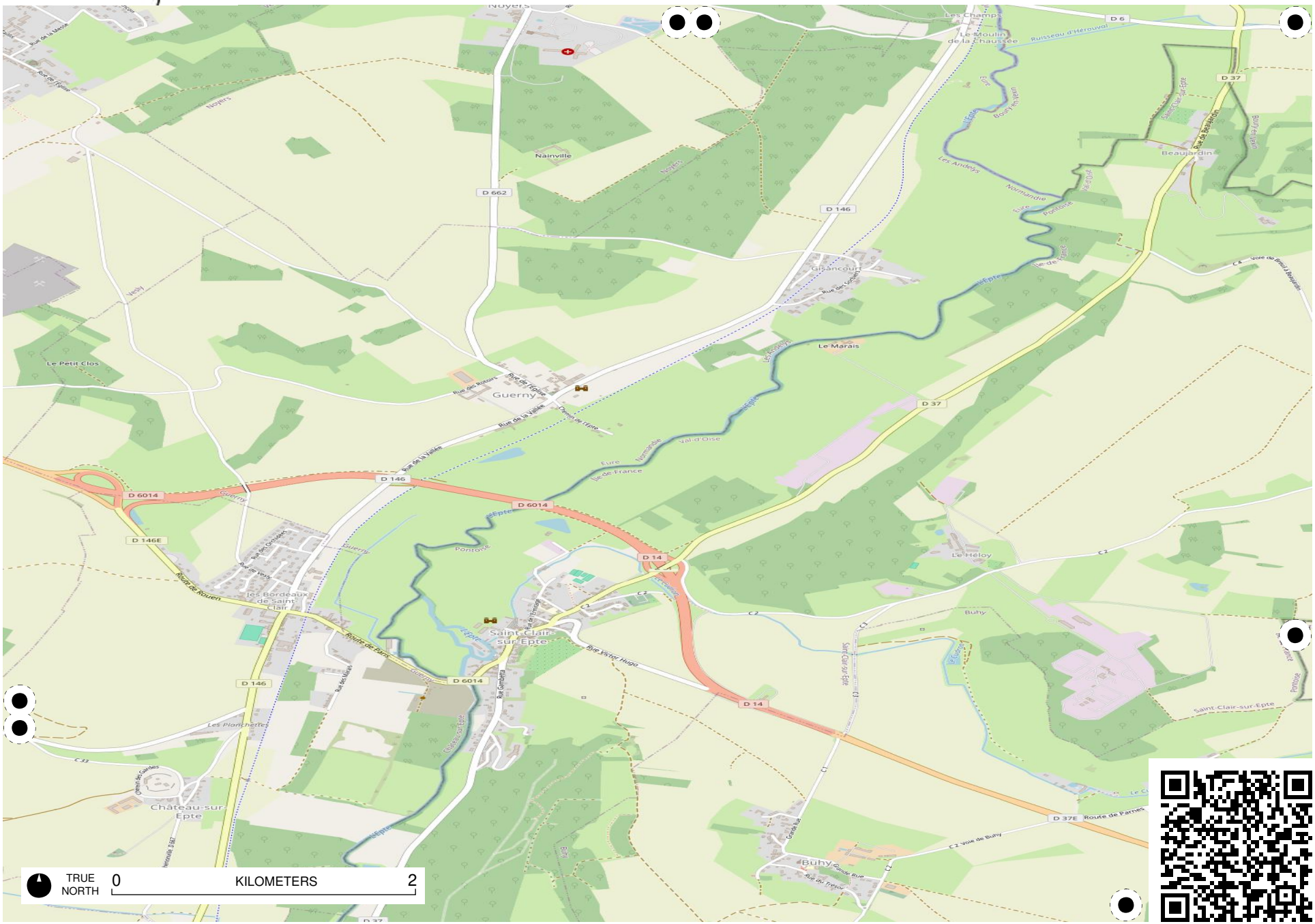

Field Papers

Avenue verte

https://fieldpapers.org/atlases/1p9uevlu/P13

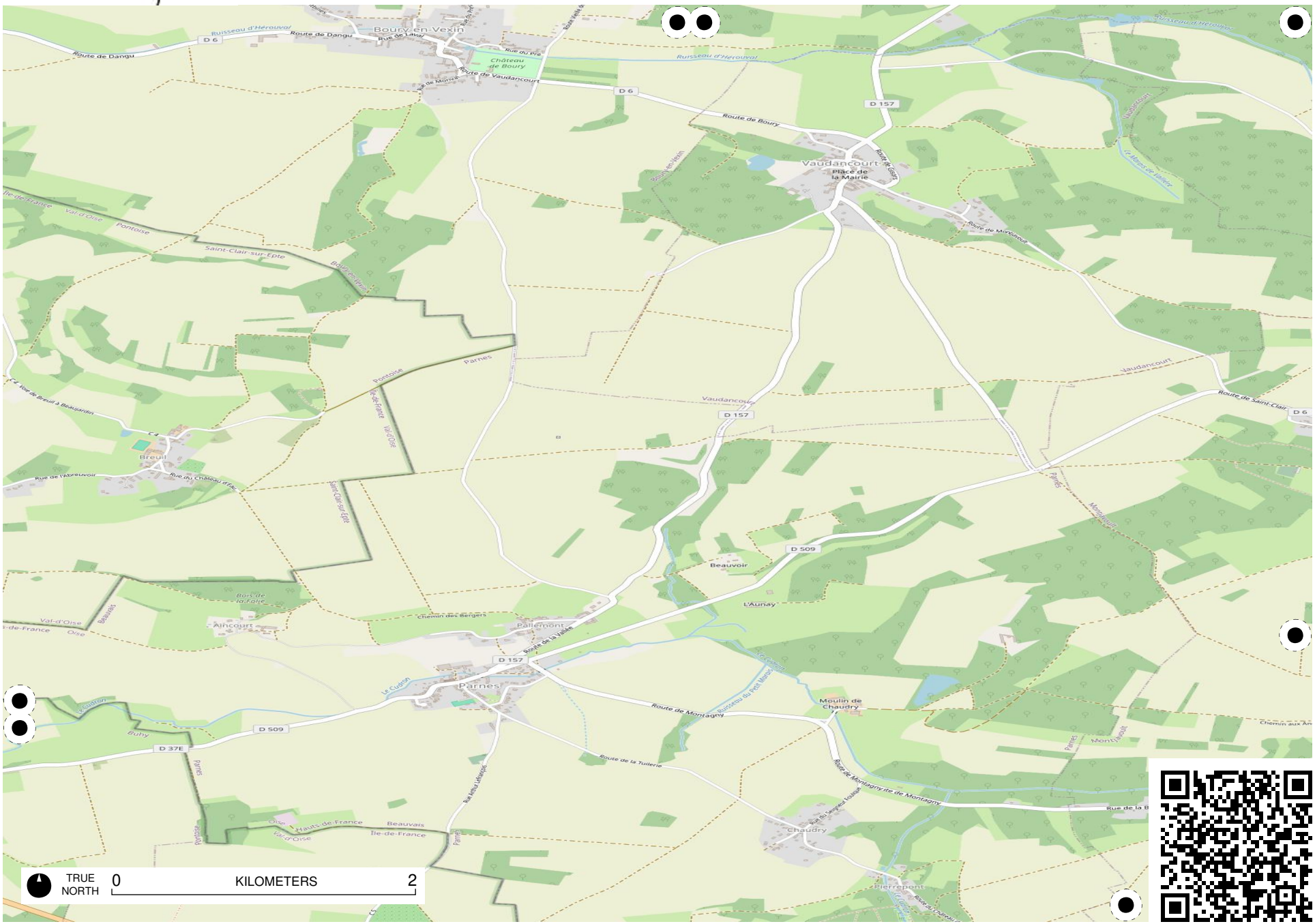

Field Papers

Avenue verte

https://fieldpapers.org/atlases/1p9uevlu/P14

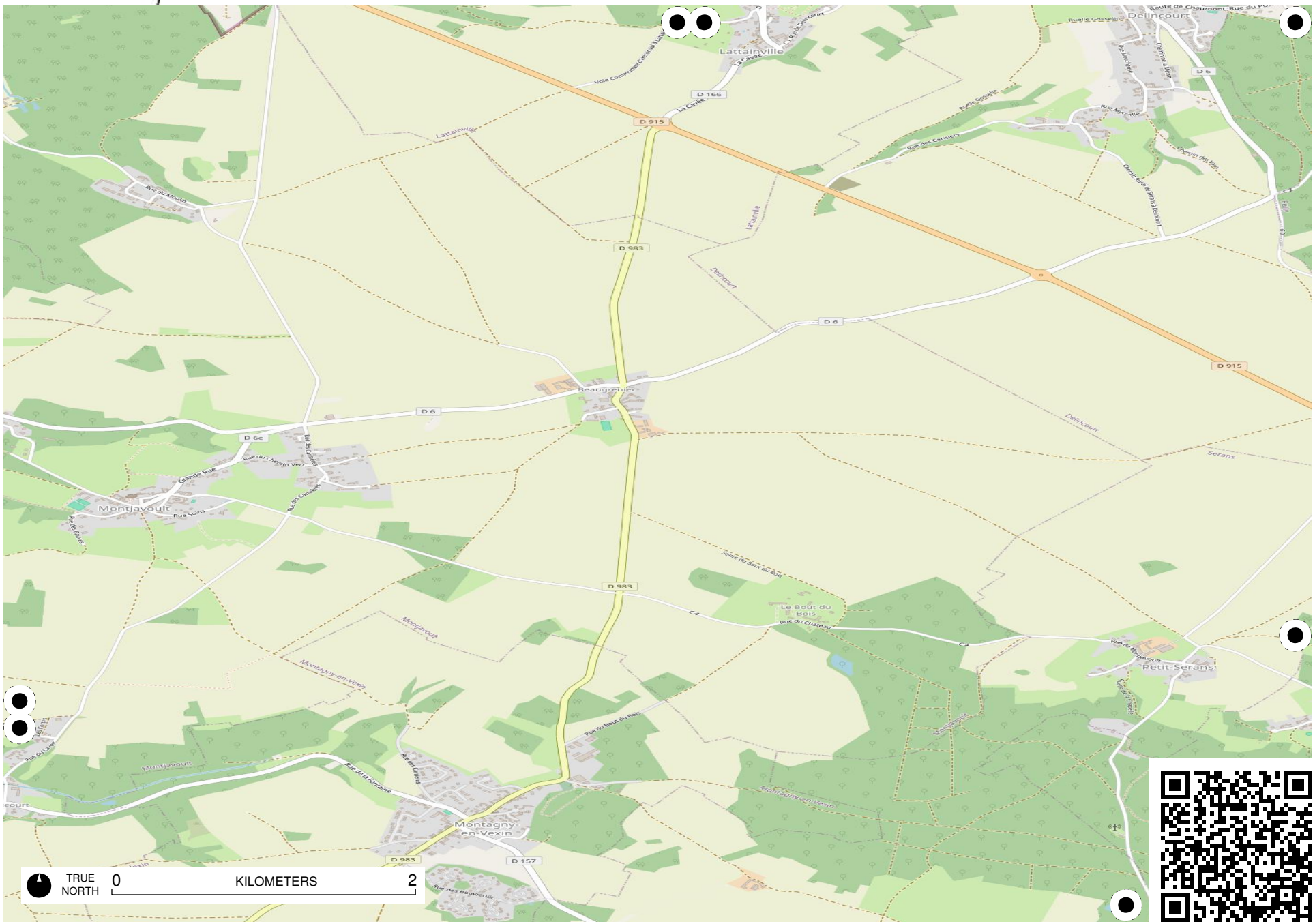

Field Papers

Avenue verte

https://fieldpapers.org/atlases/1p9uevlu/P15

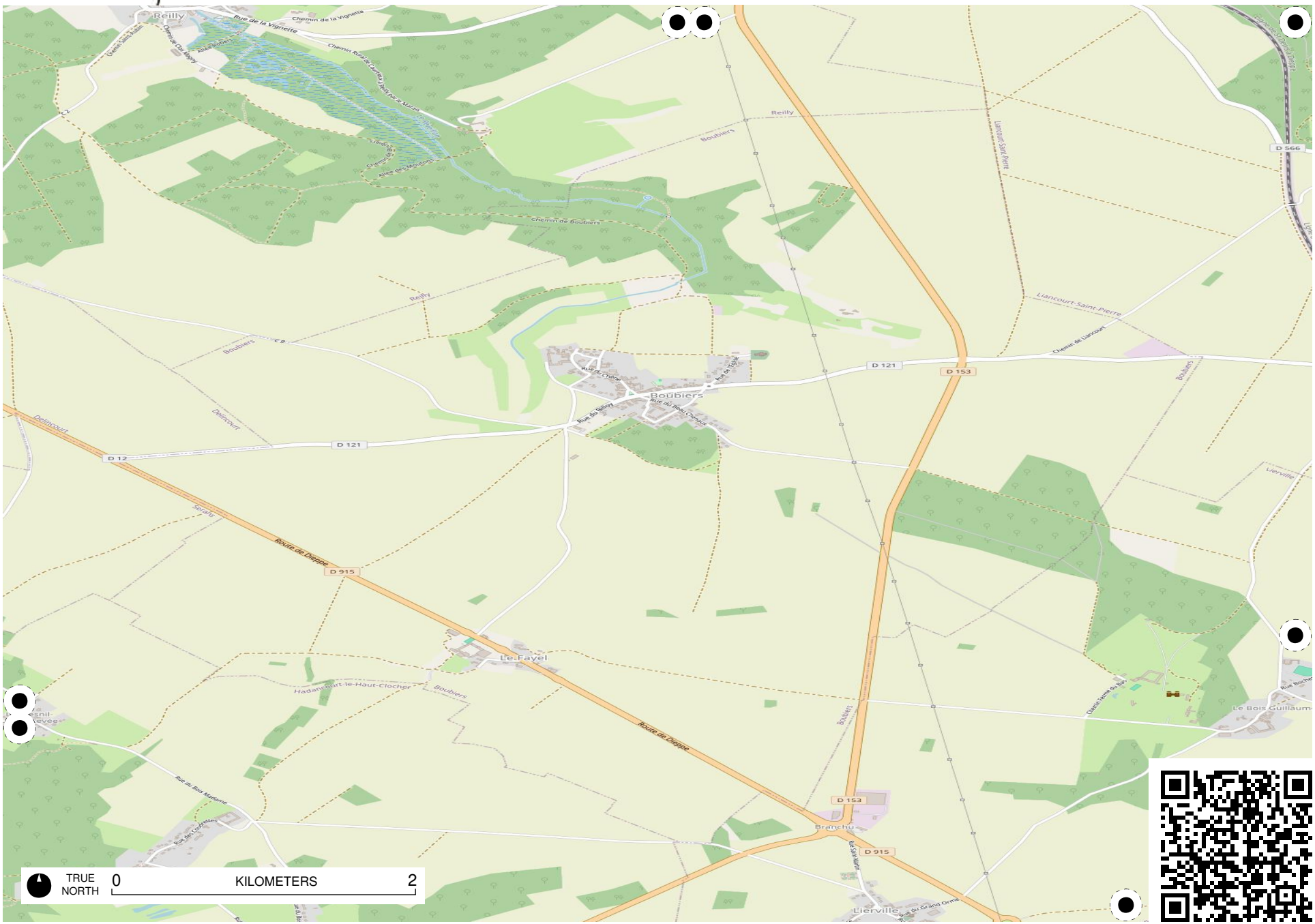

Field Papers

Avenue verte

https://fieldpapers.org/atlases/1p9uevlu/P16

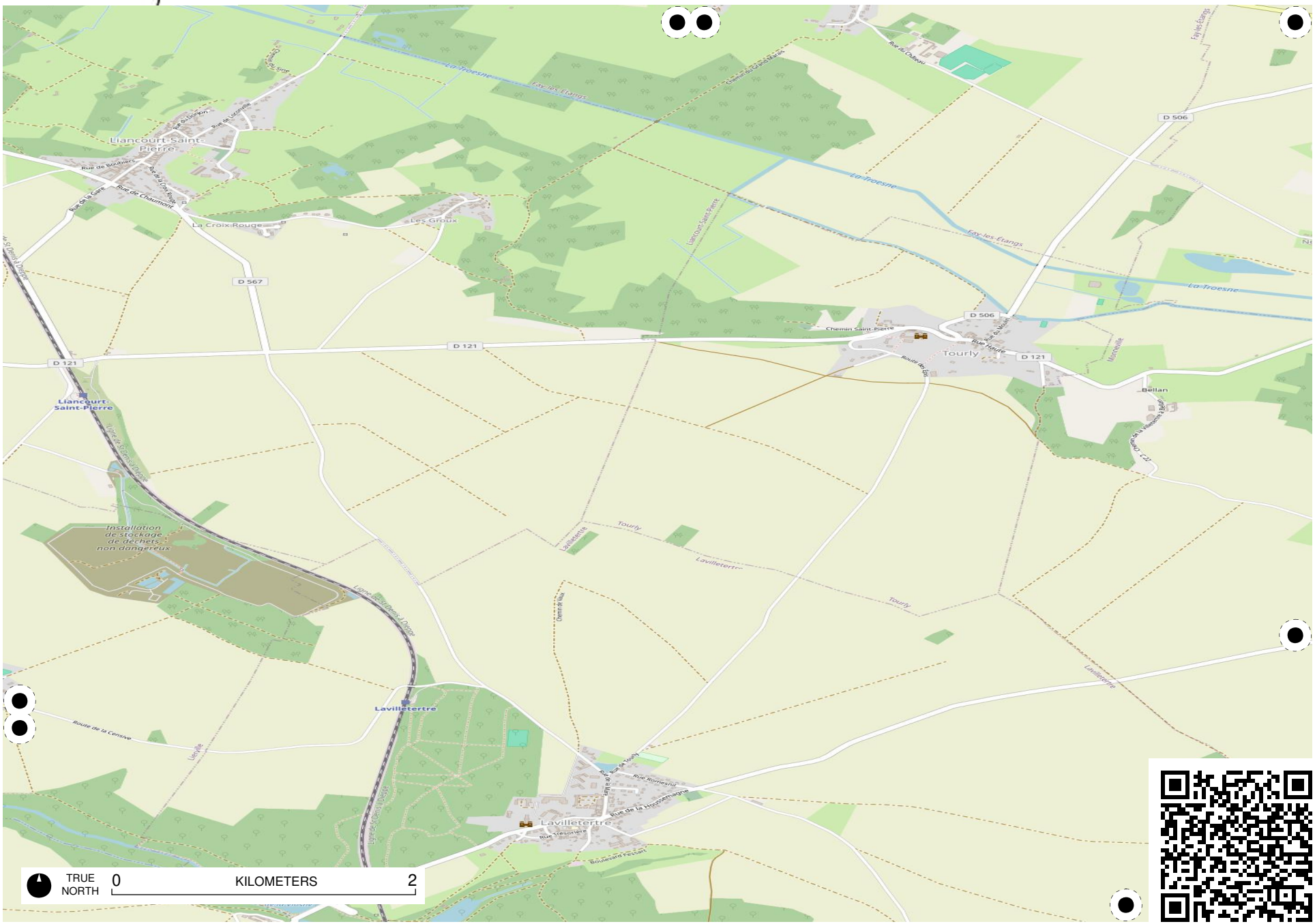

Field Papers

Avenue verte

https://fieldpapers.org/atlases/1p9uevlu/P17

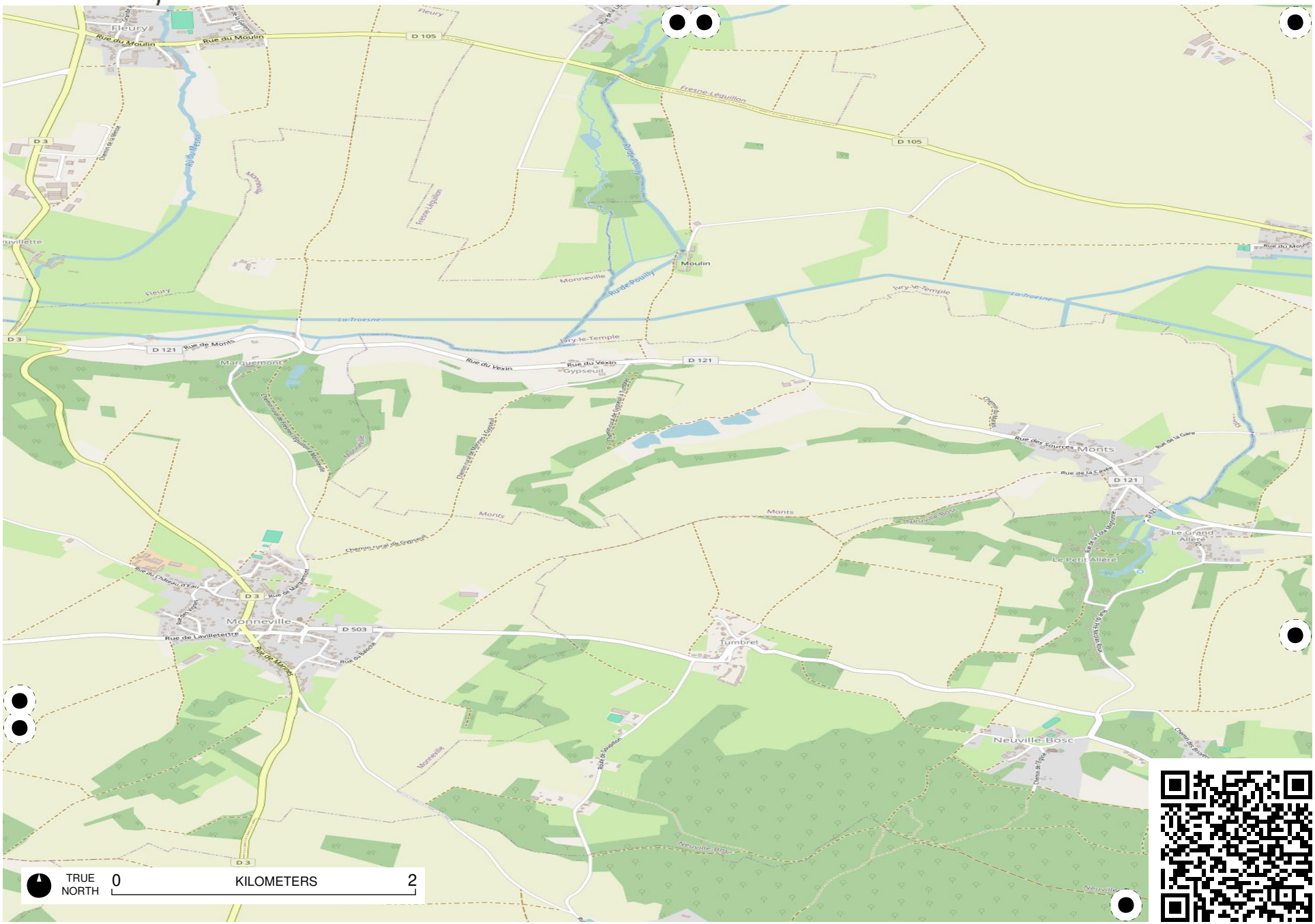

Field Papers

Avenue verte

https://fieldpapers.org/atlases/1p9uevlu/P18

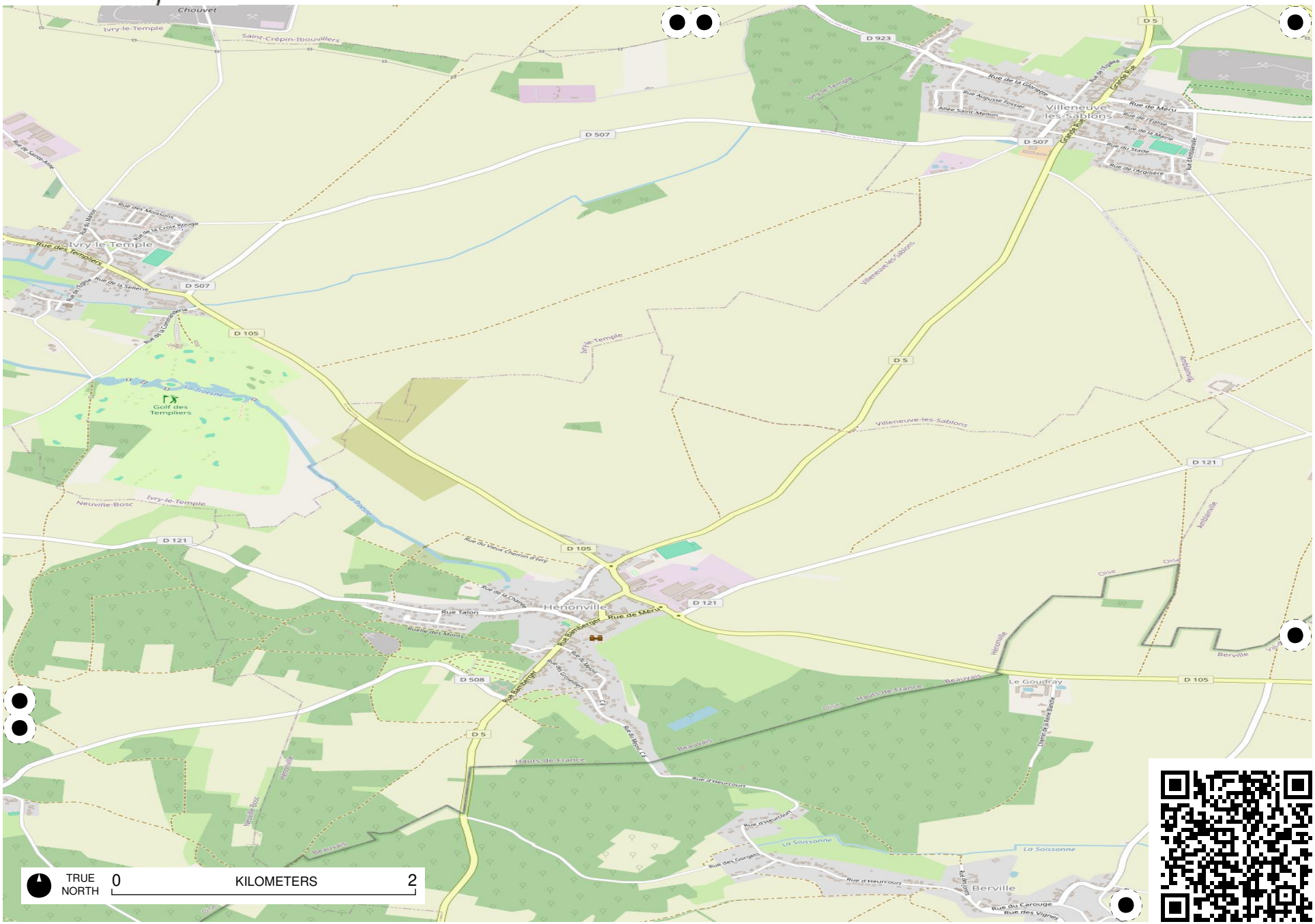

Field Papers

Avenue verte

https://fieldpapers.org/atlases/1p9uevlu/P19

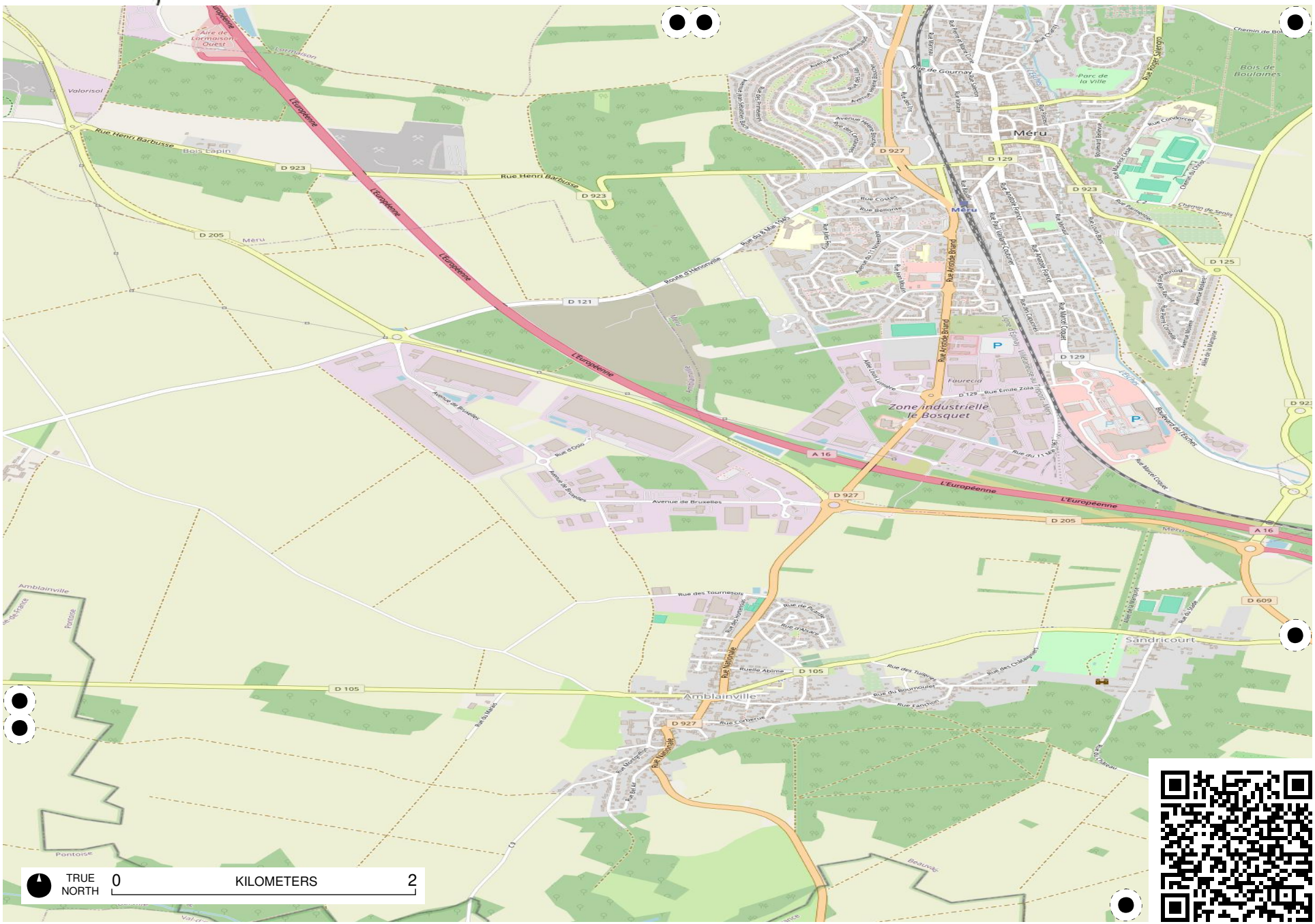
TRUE NORTH
0
KILOMETERS
2
Méru
Amblainville
Sandricourt
Zone industrielle le Bosquet
Rue Henri Barbusse
Rue de Gournay
Rue Aristide Briand
Avenue de Bruxelles
Rue des Tournesols
Rue Valentine
Ruelle Abîme
Rue des Tuileries
Rue du Brumoulet
Rue Fanchon
Rue Corberue
Rue du Marais
Route d'Hénonville
Rue Émile Zola
Rue Antoine Ferrié
Rue Marcel Cogniet
Rue Roger Salengro
Rue Condorcet
Rue Bellonte
Rue Cousin
Rue du 8 Mai 1945
Rue Jean Bart
Rue Jean Racine
Rue Pierre Corneille
Rue Molière
Rue Victor Hugo
Rue Paul Valéry
Rue Jean Moulin
Rue Jean Jaurès
Rue Jean Mermoz
Rue Marcel Doret
Rue Maurice Colleaux
Rue Jean Baptiste Lamy
Rue Jean Gabin
Rue Jean Mermoz
Rue Jean Jaurès
Rue Jean Moulin
Rue Jean Racine
Rue Jean Bart

Field Papers

Avenue verte

https://fieldpapers.org/atlases/1p9uevlu/P2

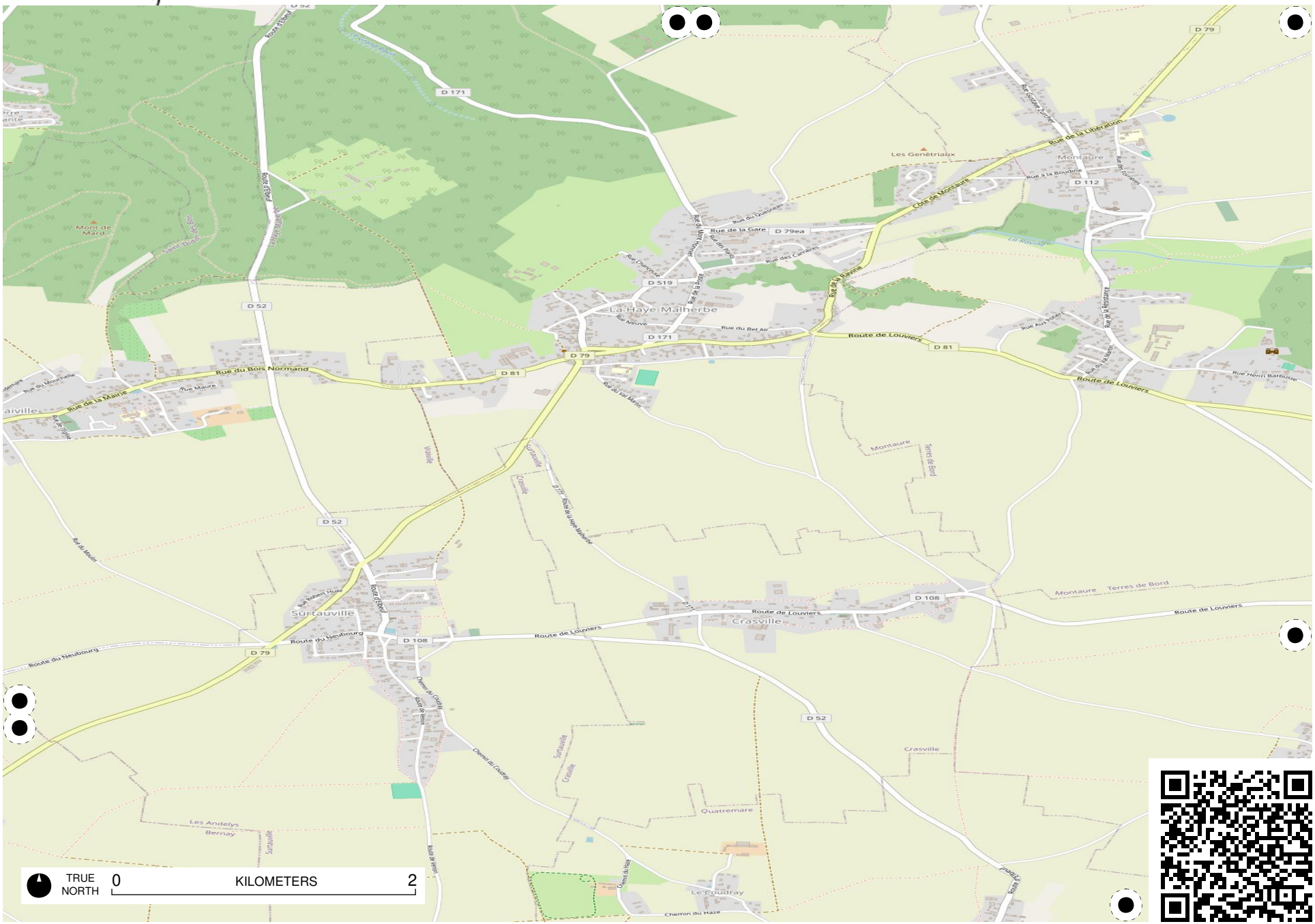

Field Papers

Avenue verte

https://fieldpapers.org/atlases/1p9uevlu/P20


TRUE NORTH
0
KILOMETERS
2
Liécourt
La Lande
Esches
La Garenne
Rue Nationale
D 609
Anserville
Rue de Fosseuse
Grande Rue
Le Clos Caillite
Fosseuse
Rue du Vert Galant
D 923
Ligne d'Épinay - Villetaneuse au Tréport - Mers
Amblainville
L'Européenne
A 16
D 105
Courcelles
Rue d'Hamecourt
Rue du Ménillet
Rue Louis Dengual
Rue d'Harbonnières
Rue de la Ferme
Rue de la Lande
Rue de Liécourt
Rue de la Laiterie
Rue Hauts fosseuse
Rue des Mésanges
Rue du Moulin
Rue de la Mairie
Rue de Bonnel
Rue Basse
Rue du Parc du Château
Chemin du Paradis
Rue de Bonnel
Rue de Fosseuse
Rue de la Laiterie
Rue de la Mairie
Rue de Bonnel
Rue de la Lande
Rue de Liécourt
Rue d'Harbonnières
Rue de la Ferme
Rue Nationale
Rue Hauts fosseuse
Rue du Vert Galant
Rue Louis Dengual
Rue du Ménillet
Rue d'Hamecourt

Field Papers

Avenue verte

https://fieldpapers.org/atlases/1p9uevlu/P21

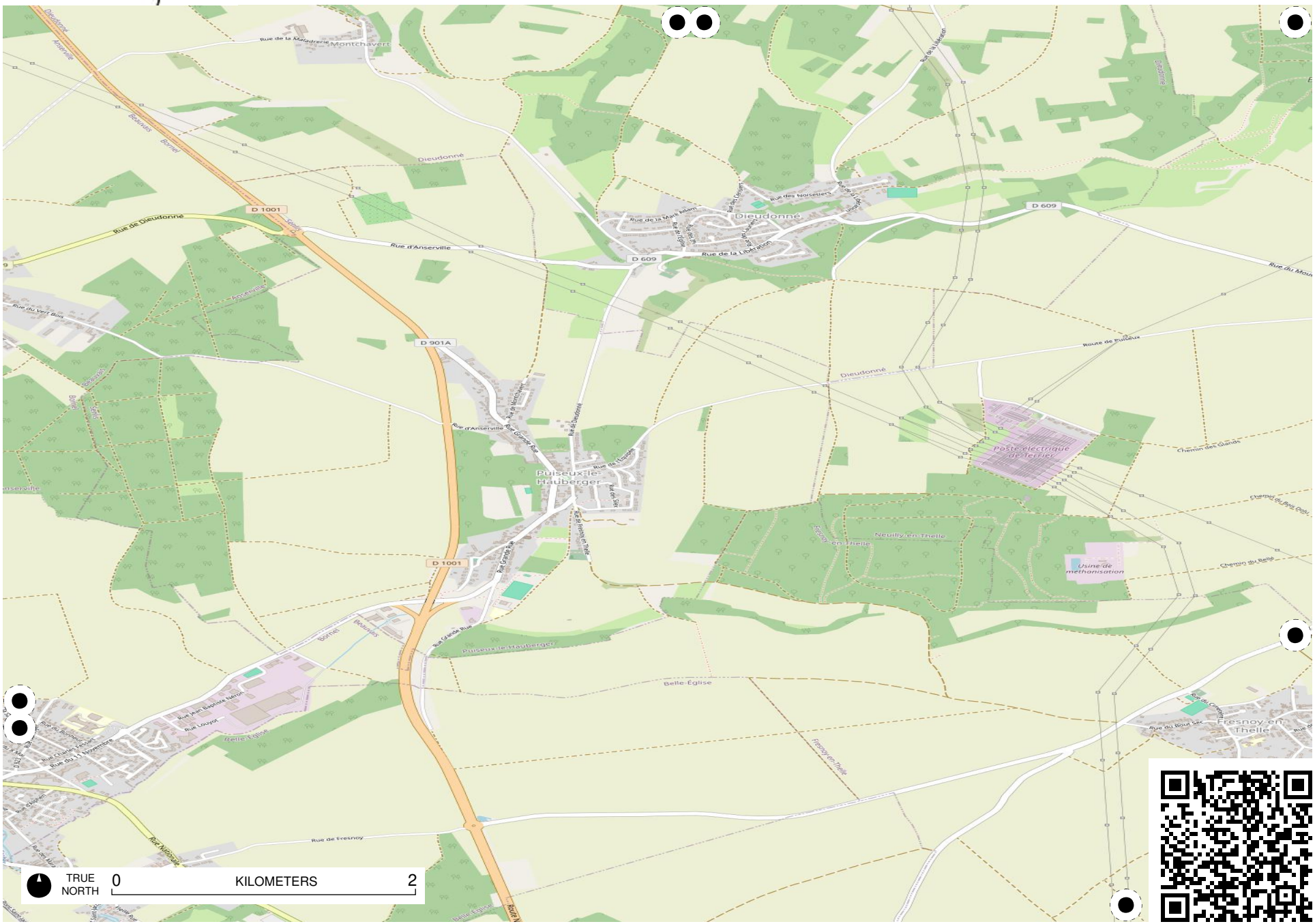

Field Papers

Avenue verte

https://fieldpapers.org/atlases/1p9uevlu/P22

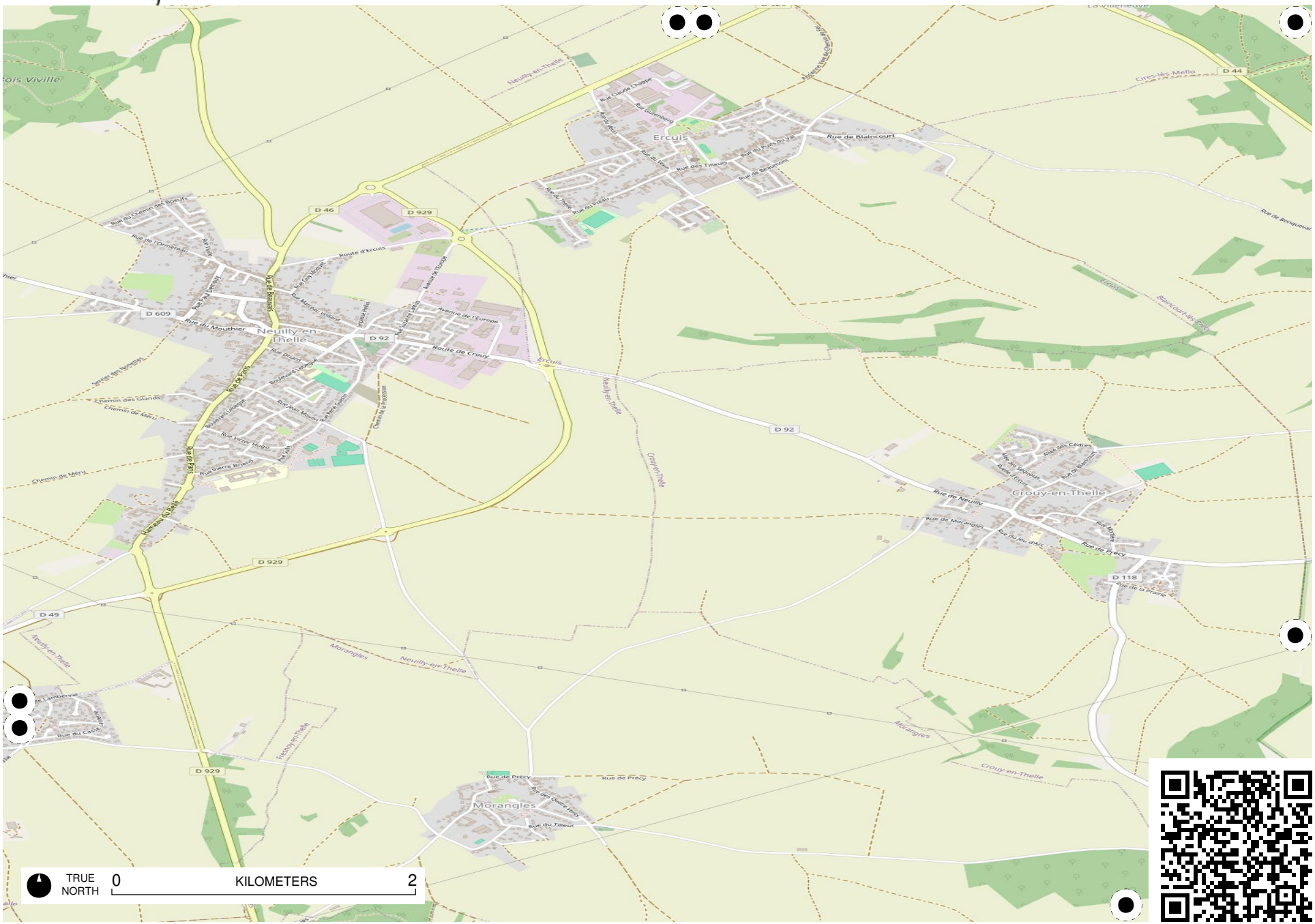

Field Papers

Avenue verte

https://fieldpapers.org/atlases/1p9uevlu/P23

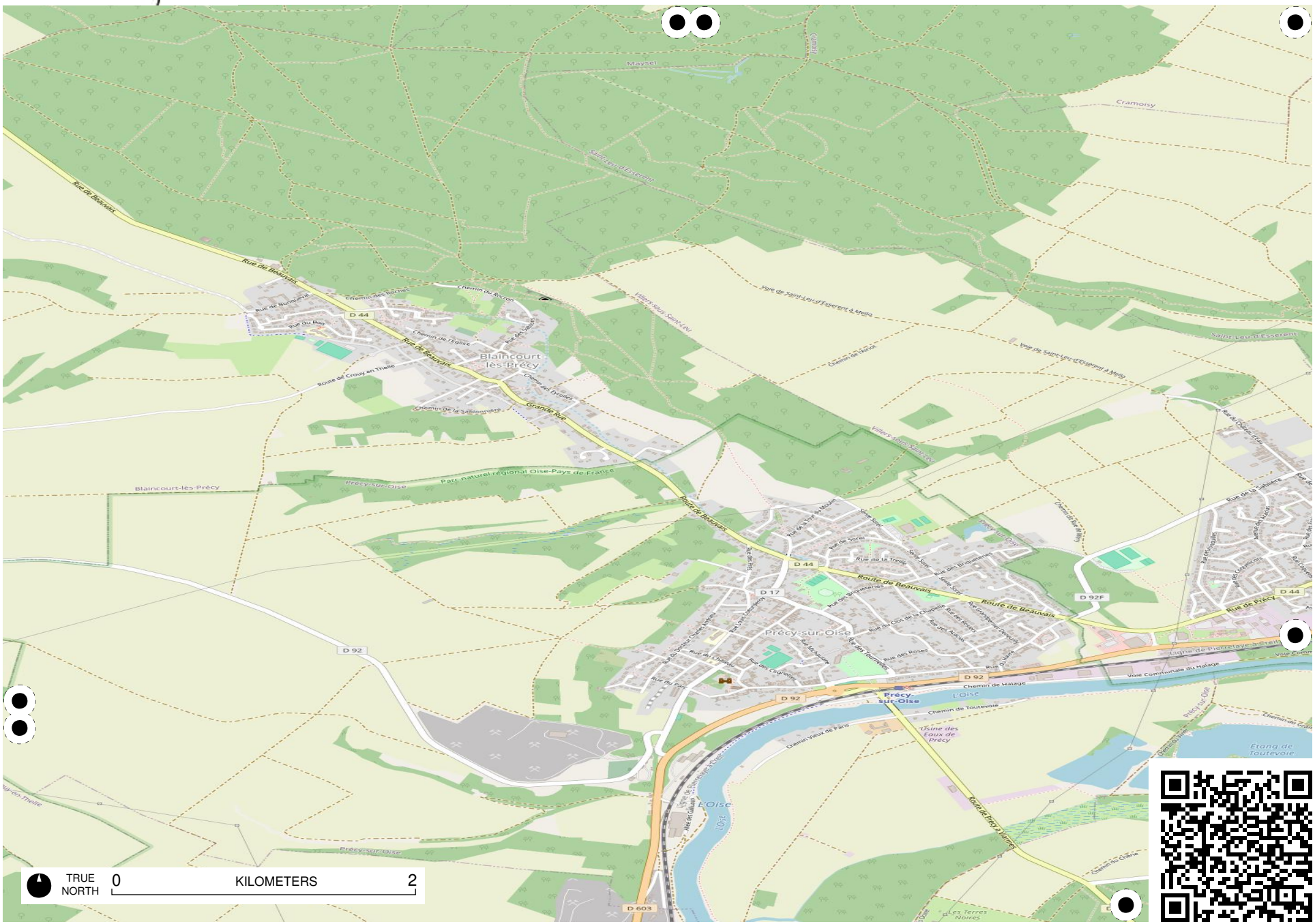

Field Papers

Avenue verte

https://fieldpapers.org/atlases/1p9uevlu/P24

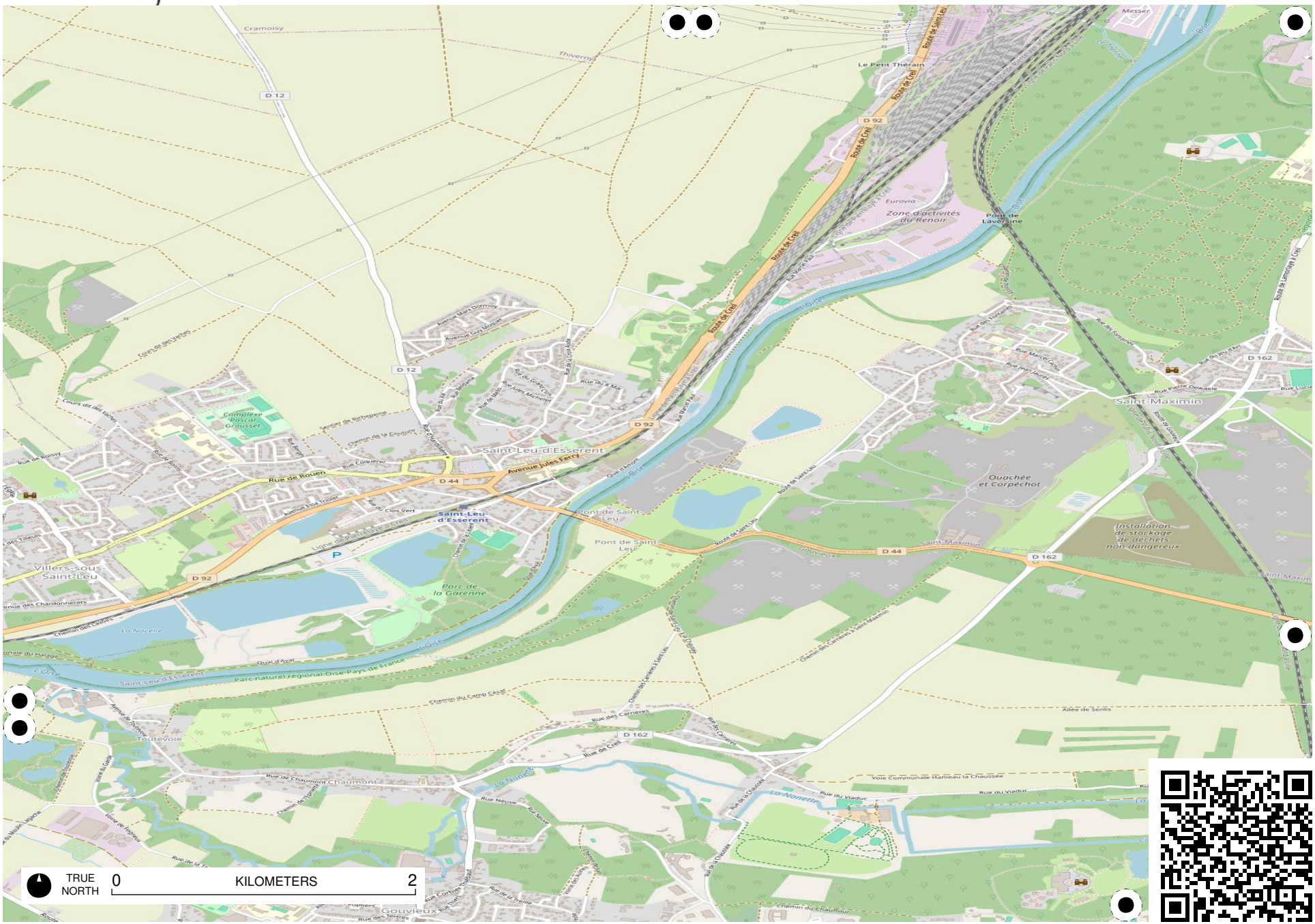

Field Papers

Avenue verte

https://fieldpapers.org/atlases/1p9uevlu/P25

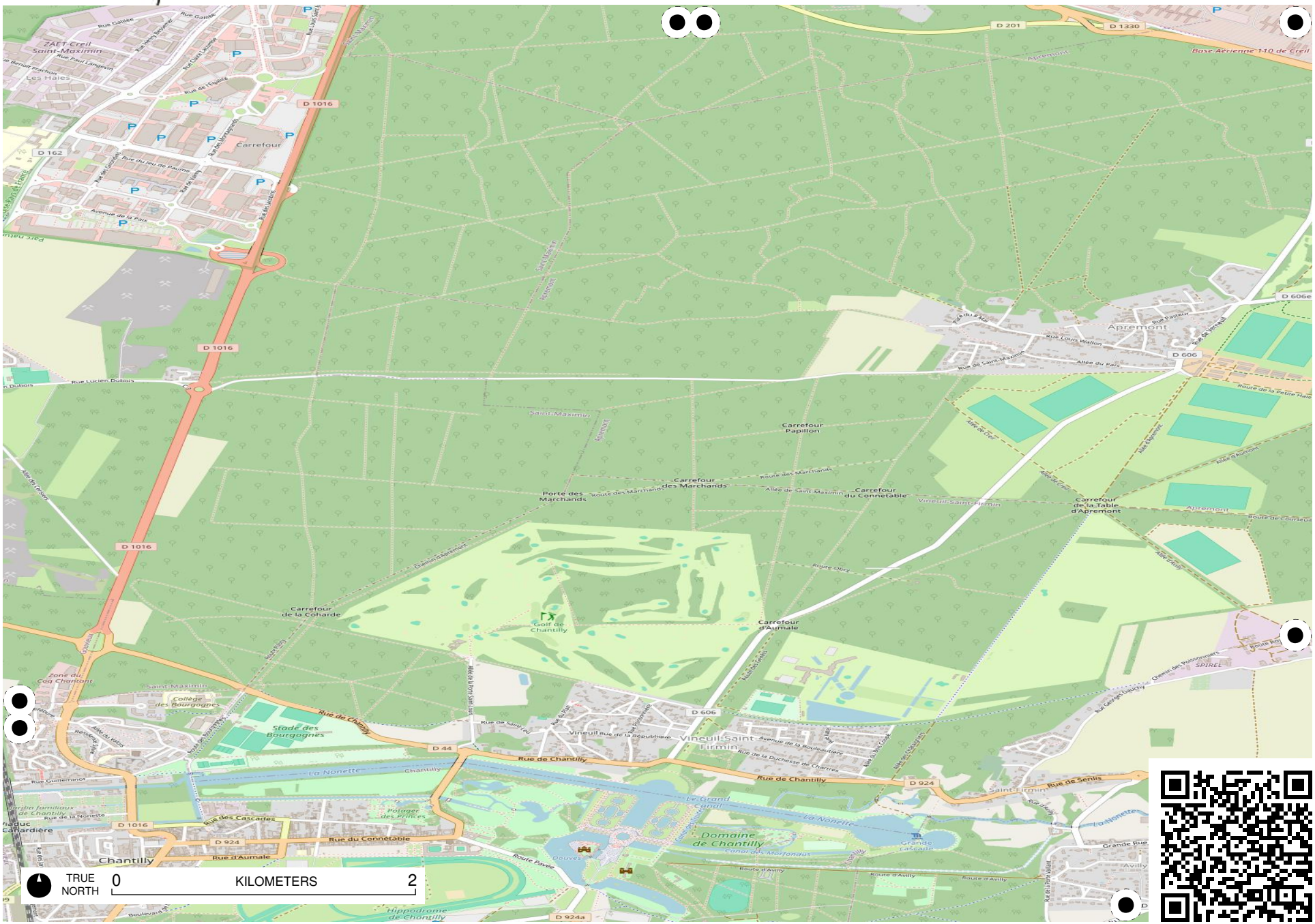

Field Papers

Avenue verte

https://fieldpapers.org/atlases/1p9uevlu/P3

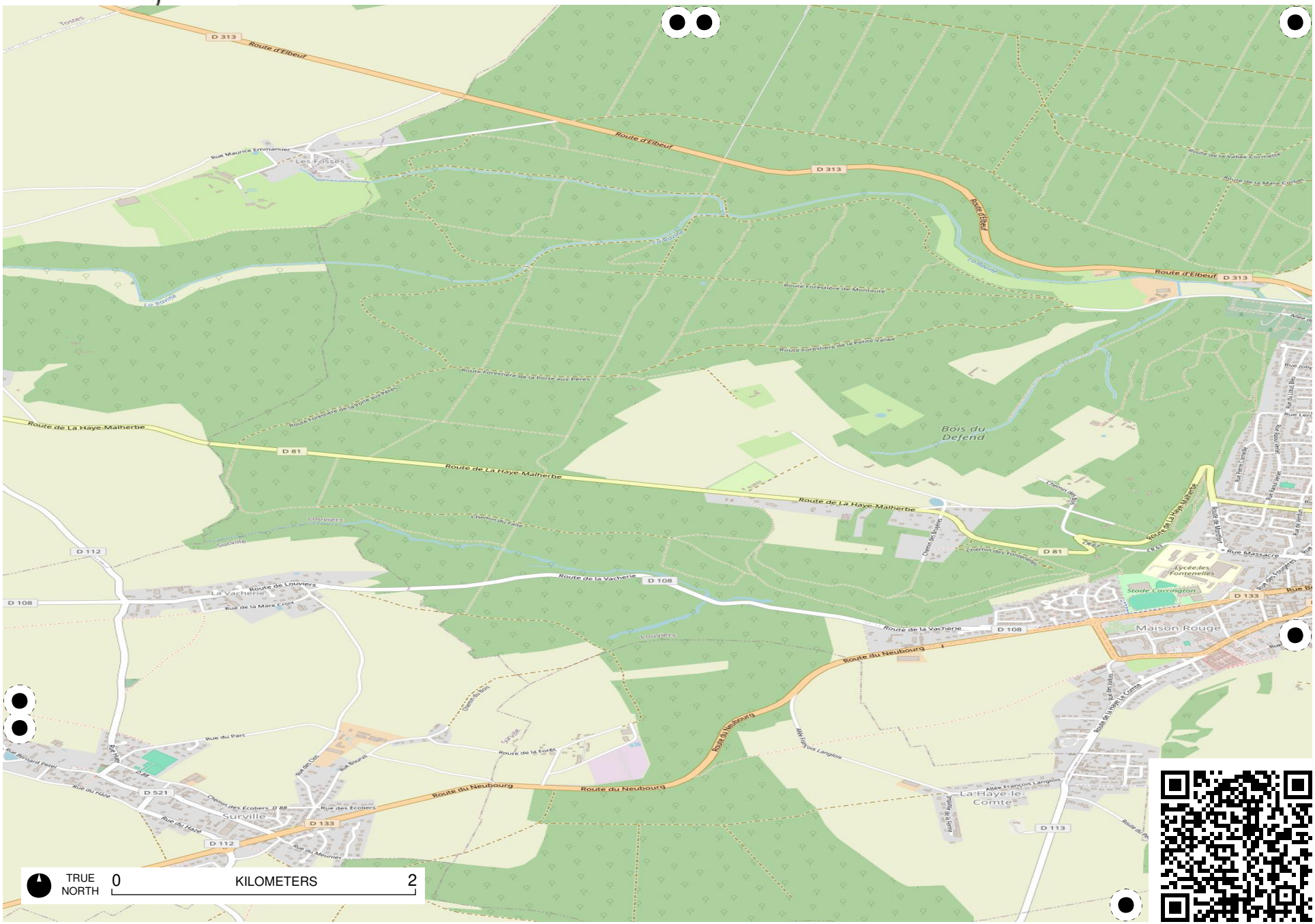

Field Papers

Avenue verte

https://fieldpapers.org/atlases/1p9uevlu/P4

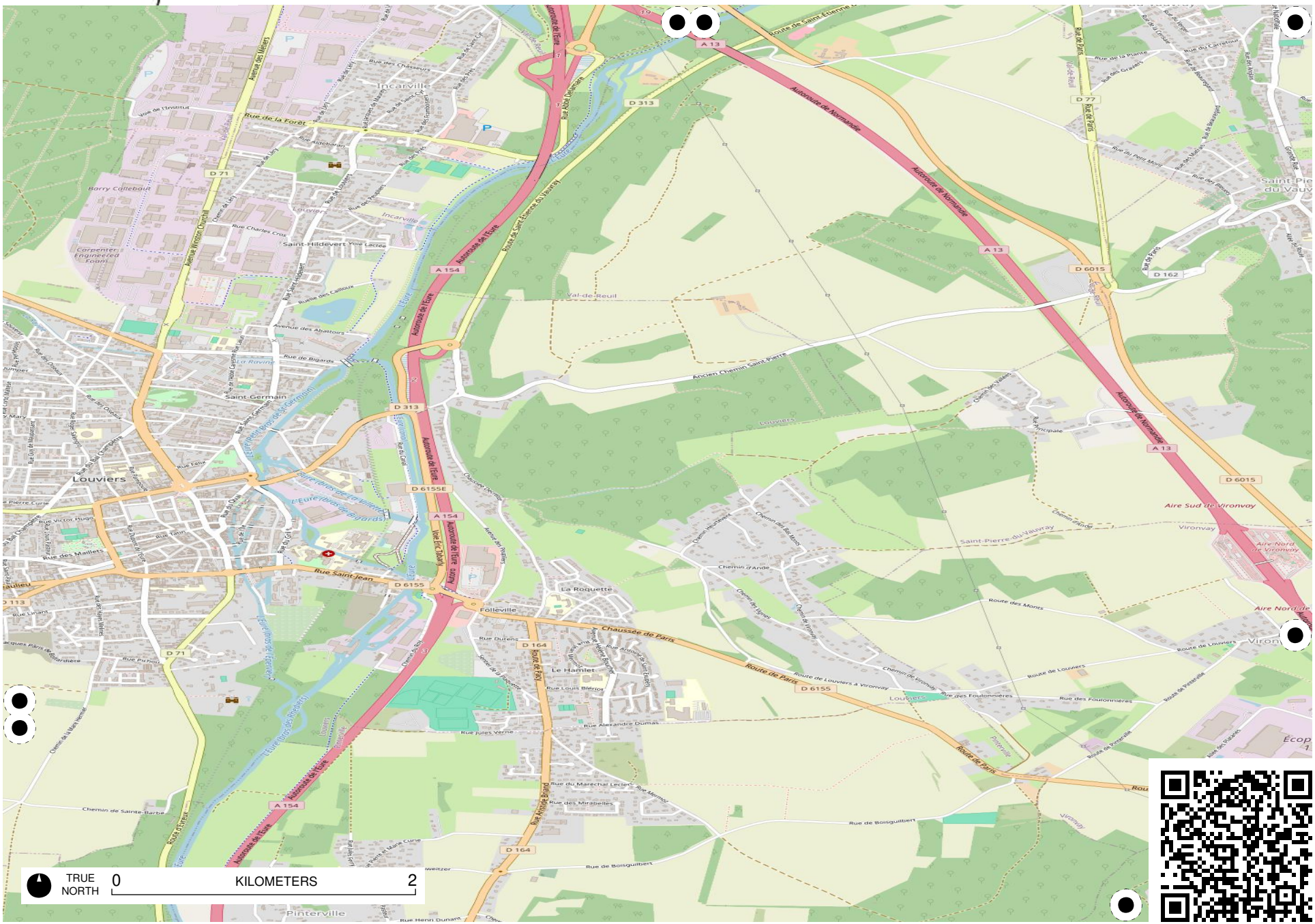

Field Papers

Avenue verte

https://fieldpapers.org/atlases/1p9uevlu/P5

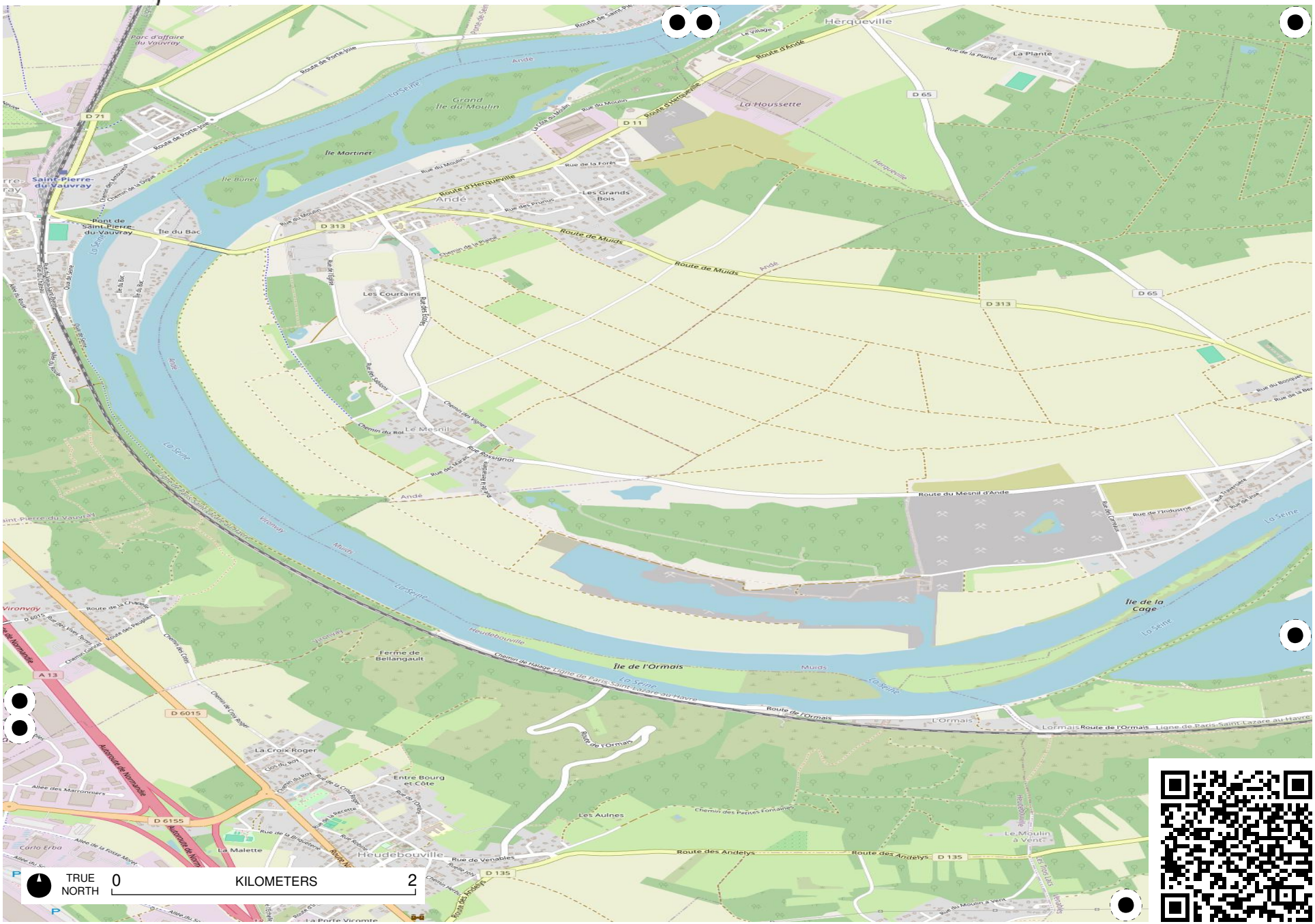

Field Papers

Avenue verte

https://fieldpapers.org/atlases/1p9uevlu/P6


Île de la Roque
Muids
Bernières-sur-Seine
La Mare-Sous-Venables
Venables
Villers-sur-le-Roule
Hameau du Roule (commune des Trois Lacs)
Île du Port
Les Trois Lacs
Le Haut des Bosregards
Le Bout de la Ville
La Motte Raulin
Le Moulin
La Rive-Sous-Venables
Centre équestre
Le Montier
Route du Docteur Thierry de Martel
Route des Andelys
Route de Muids
Route de la Mare
Route de l'Ormais
Rue du Pré Aubry
Rue du Lac
Rue de la Messe
Rue du Gros Buisson
Route d'Ande
Route de la Garenne
Route de Venables
Rue de l'Église
Rue Postel
Rue des Vignes
Route des Parcs
Rue du Parc
Rue du Pont Bleu
Rue des Noés
Rue Pillet
Rue des Sources
Rue des Bleuets
Rue des Roses
Rue Georges Hann
Chemin des Prairies
Chemin des Chanvres
Route de Gaillon
L'Orée du Vallon
Rue des Andelys
Rue de la Roquette
Rue d'Herqueville
Rue du Chemin Vert
Rue du Bois
Rue du Fort
Rue du Puits
Rue du Pont
Rue du Moulin
Rue du Bout
Rue du Pressoir
Rue du Clos
Rue du Bois
Rue du Pont
Rue du Fort
Rue du Puits

Field Papers

Avenue verte

https://fieldpapers.org/atlases/1p9uevlu/P7



Field Papers

Avenue verte

https://fieldpapers.org/atlases/1p9uevlu/P8

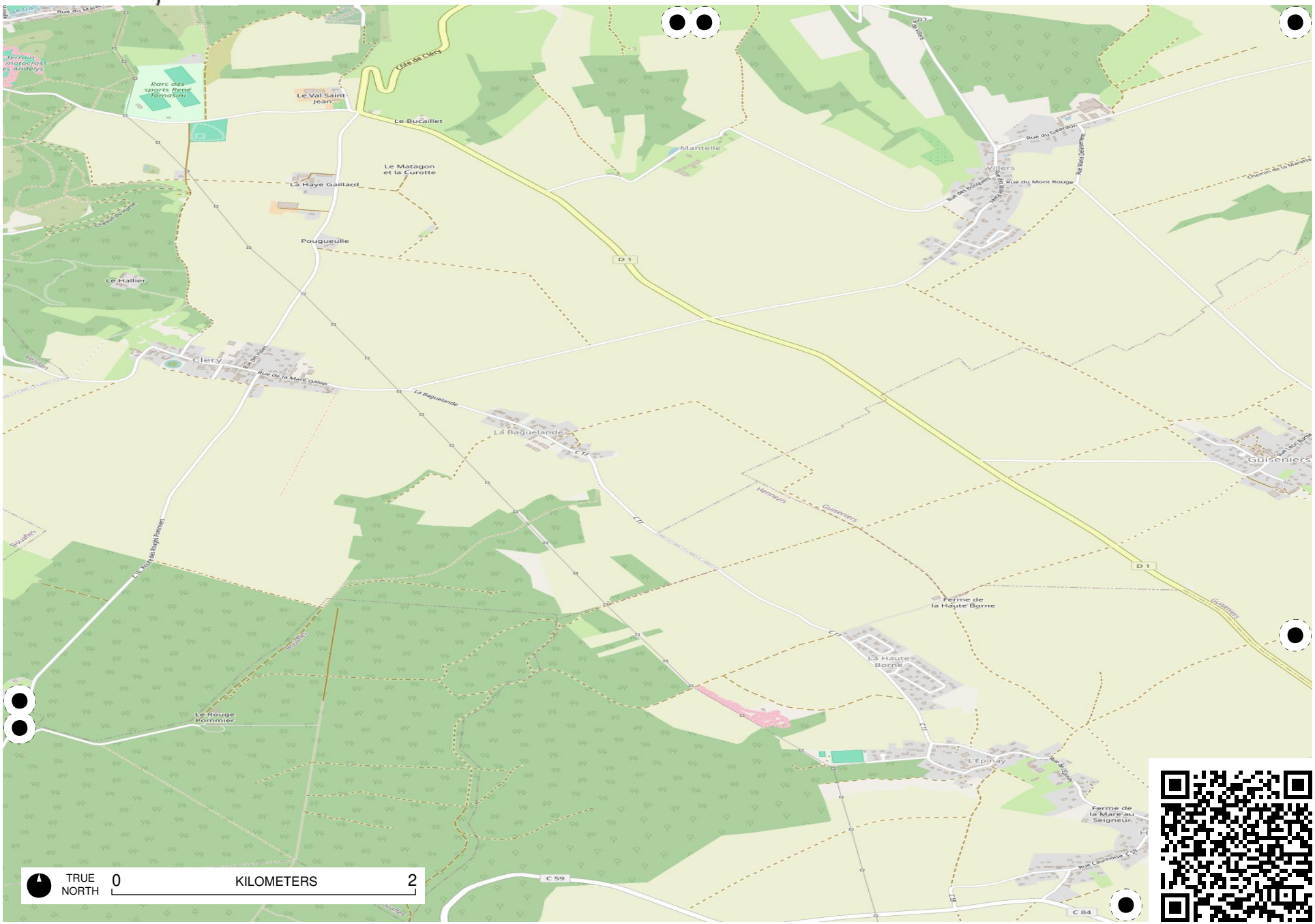

Field Papers

Avenue verte

https://fieldpapers.org/atlases/1p9uevlu/P9

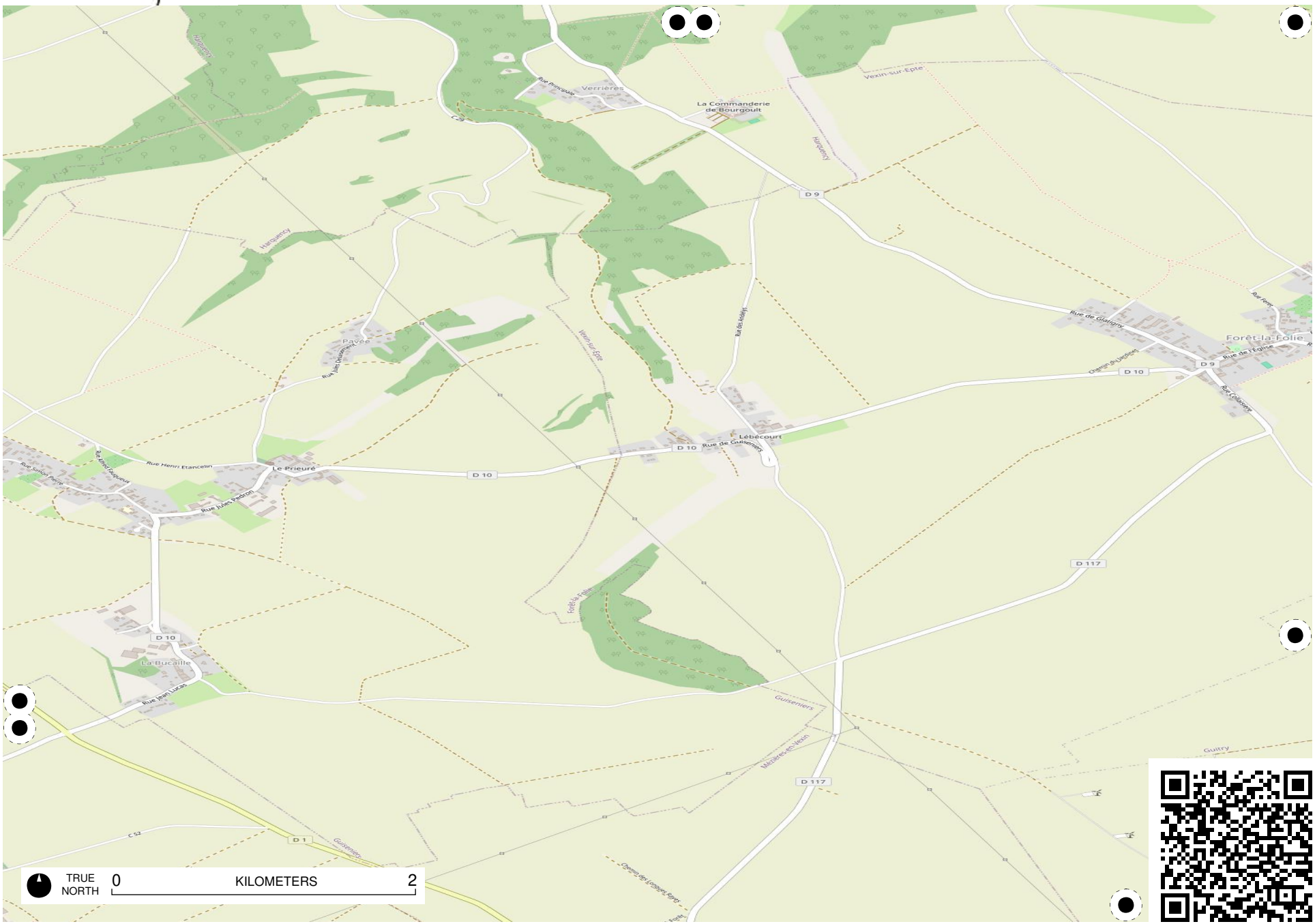

Field Papers

Avenue verte

https://fieldpapers.org/atlases/1p9uevlu/Q1

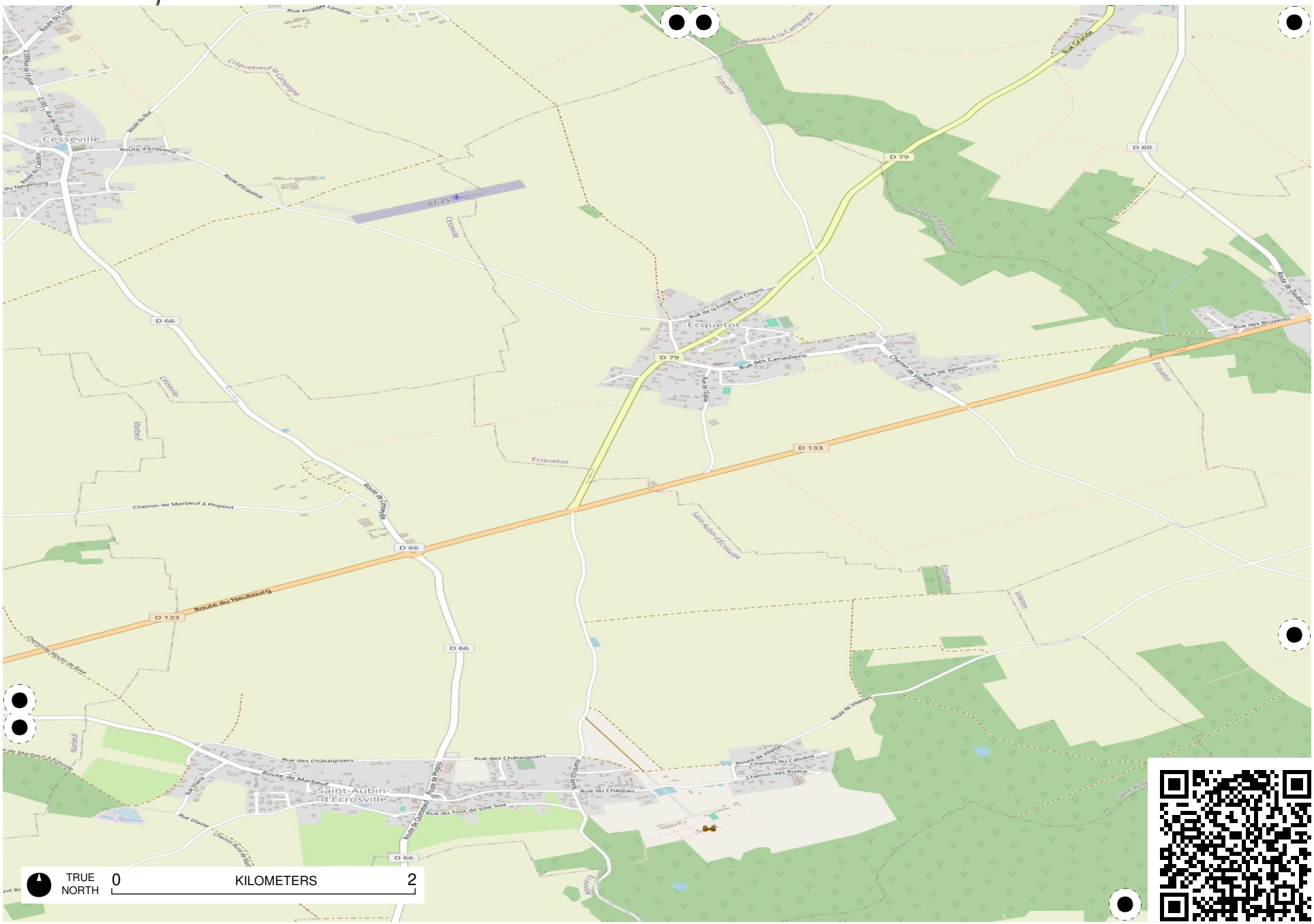

Field Papers

Avenue verte

https://fieldpapers.org/atlases/1p9uevlu/Q10

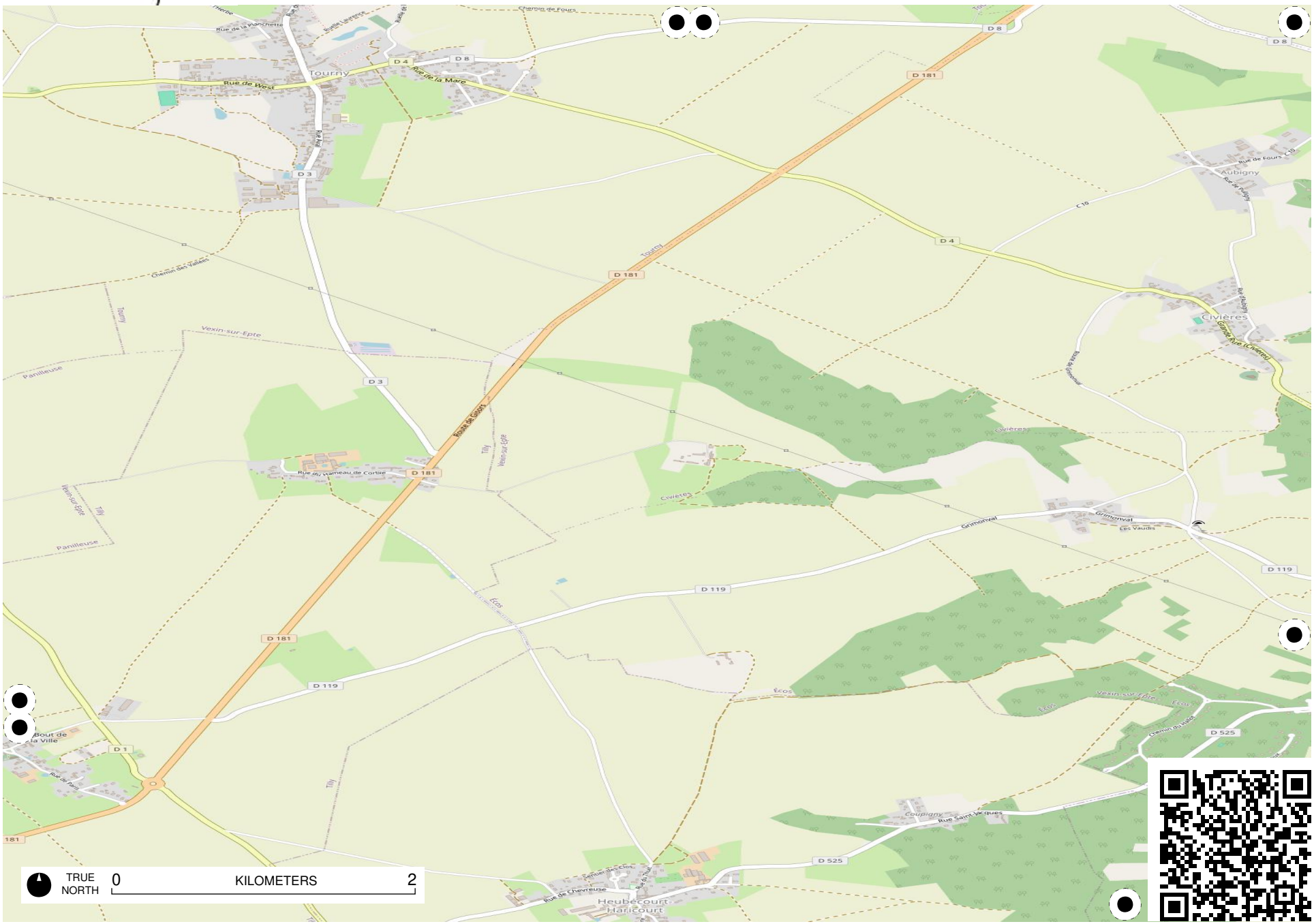

Field Papers

Avenue verte

https://fieldpapers.org/atlases/1p9uevlu/Q11

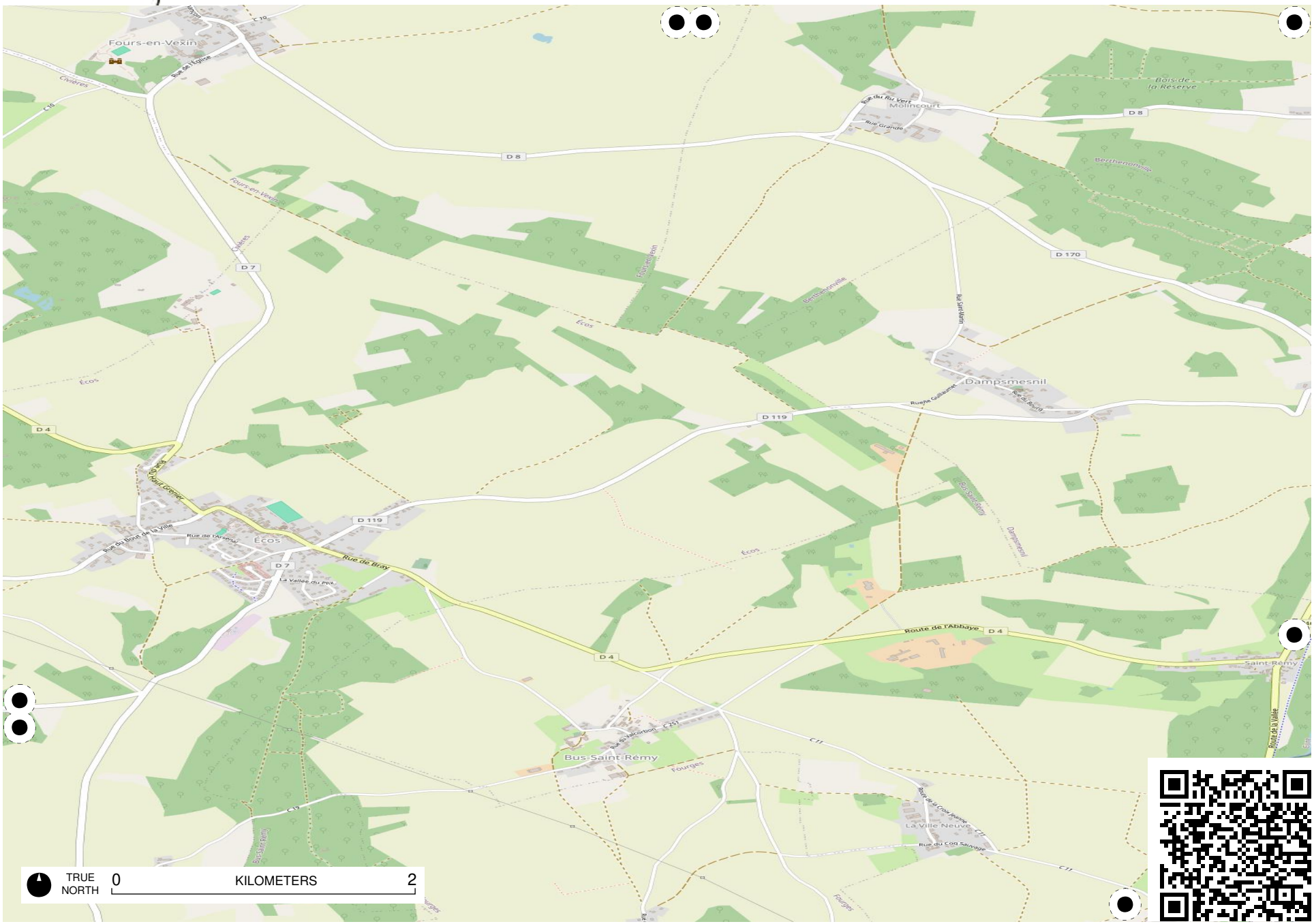

Field Papers

Avenue verte

https://fieldpapers.org/atlases/1p9uevlu/Q12

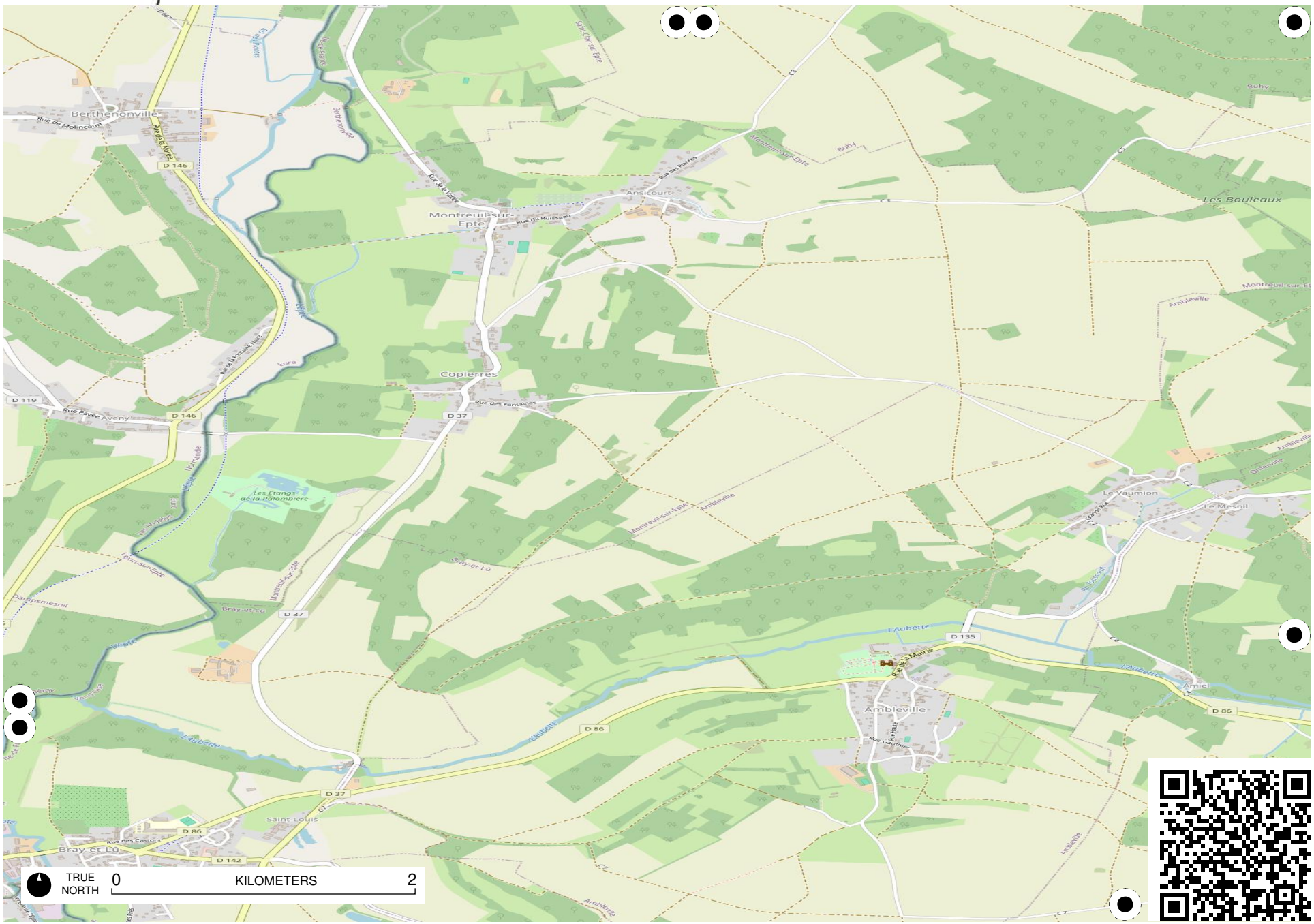

Field Papers

Avenue verte

https://fieldpapers.org/atlases/1p9uevlu/Q13

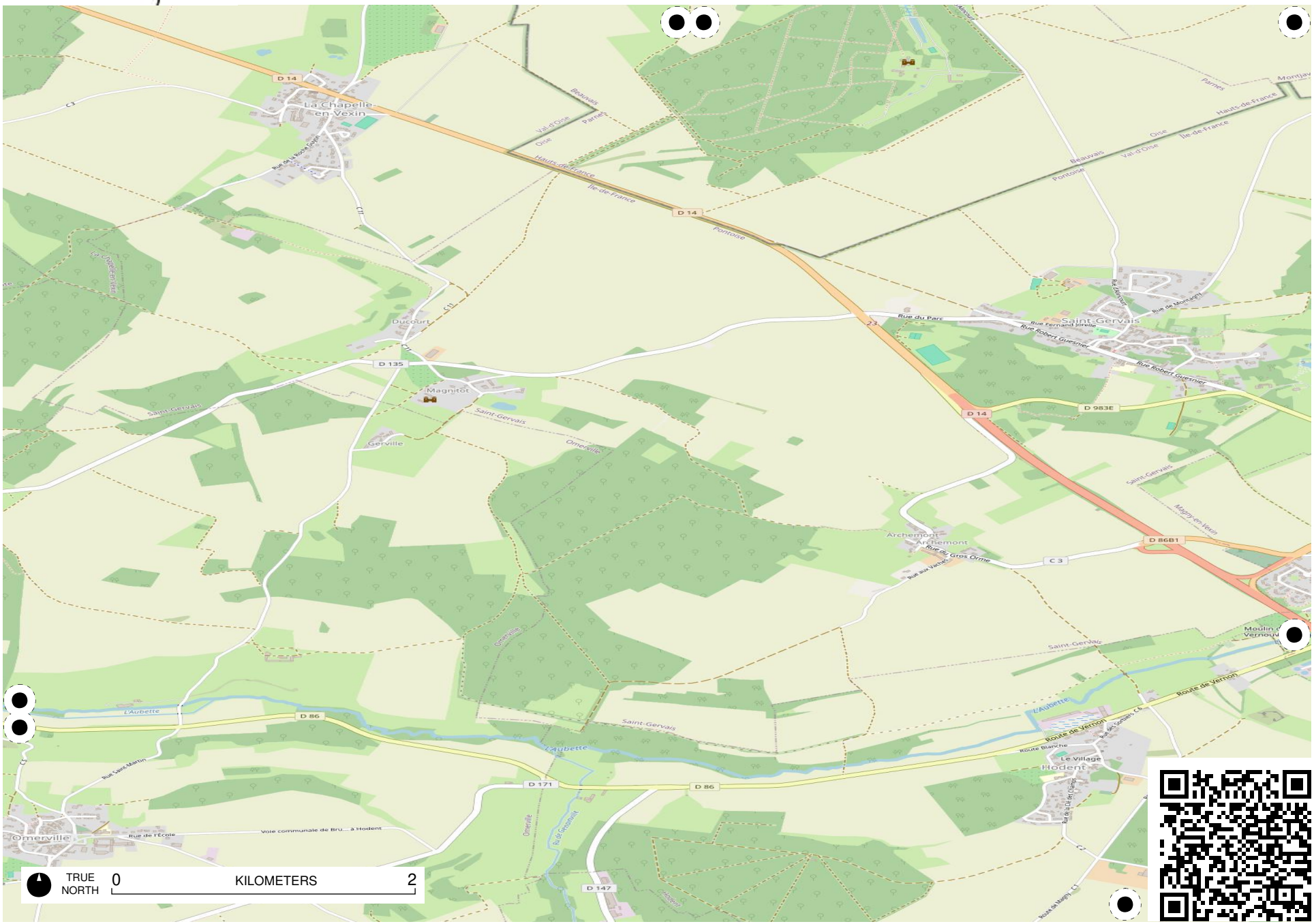

Field Papers

Avenue verte

https://fieldpapers.org/atlases/1p9uevlu/Q14

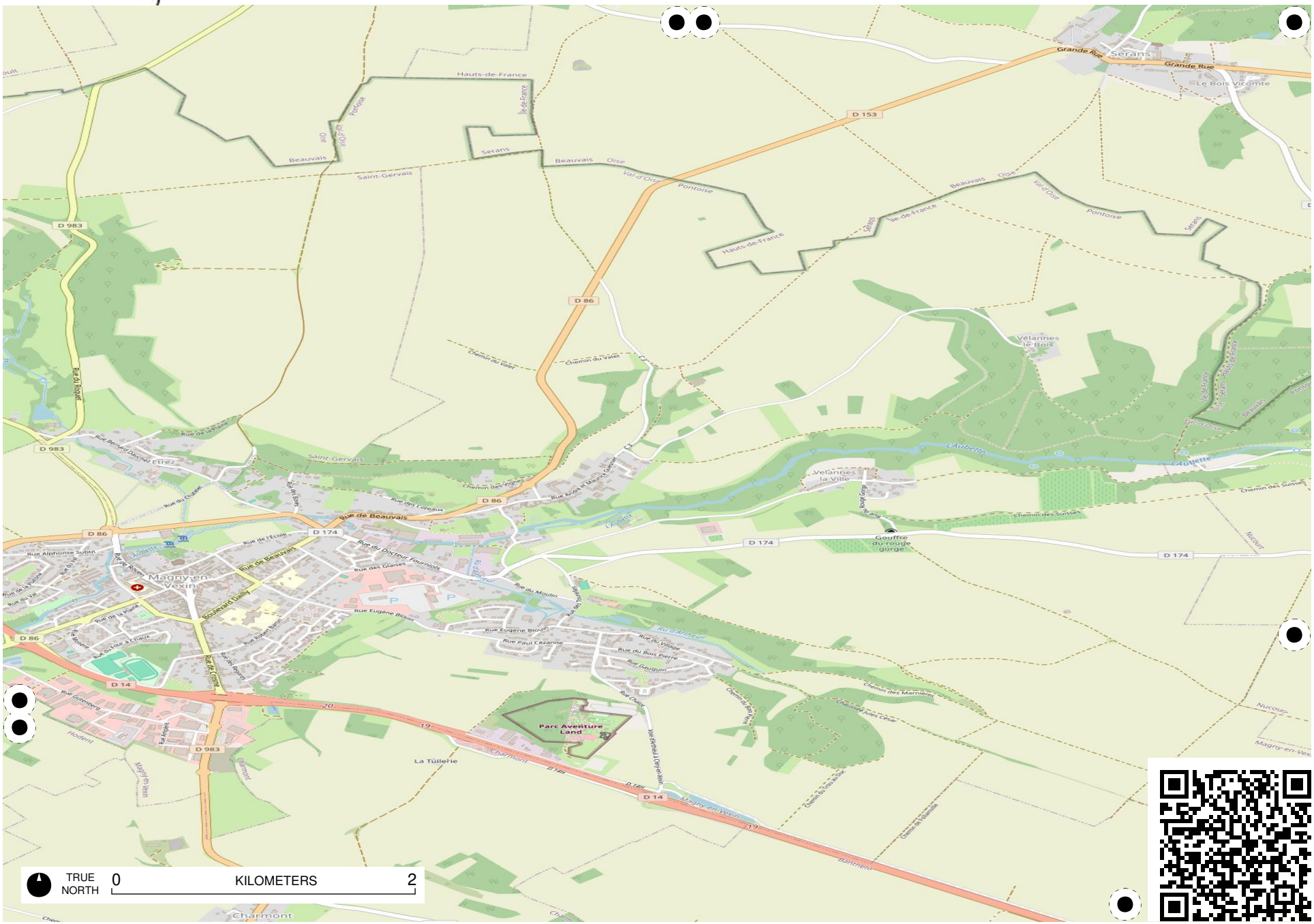

Field Papers

Avenue verte

https://fieldpapers.org/atlases/1p9uevlu/Q15

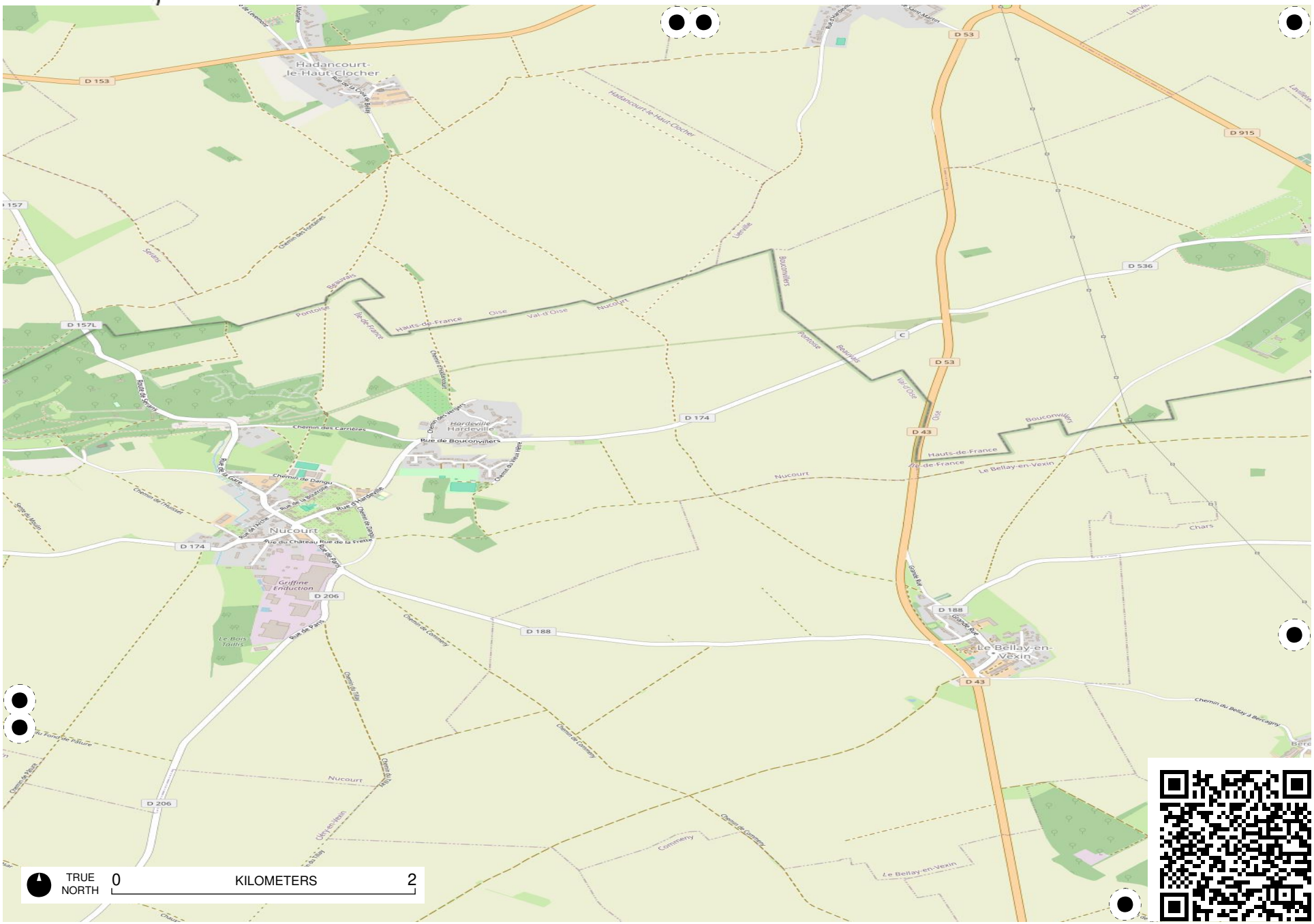

Field Papers

Avenue verte

https://fieldpapers.org/atlases/1p9uevlu/Q16

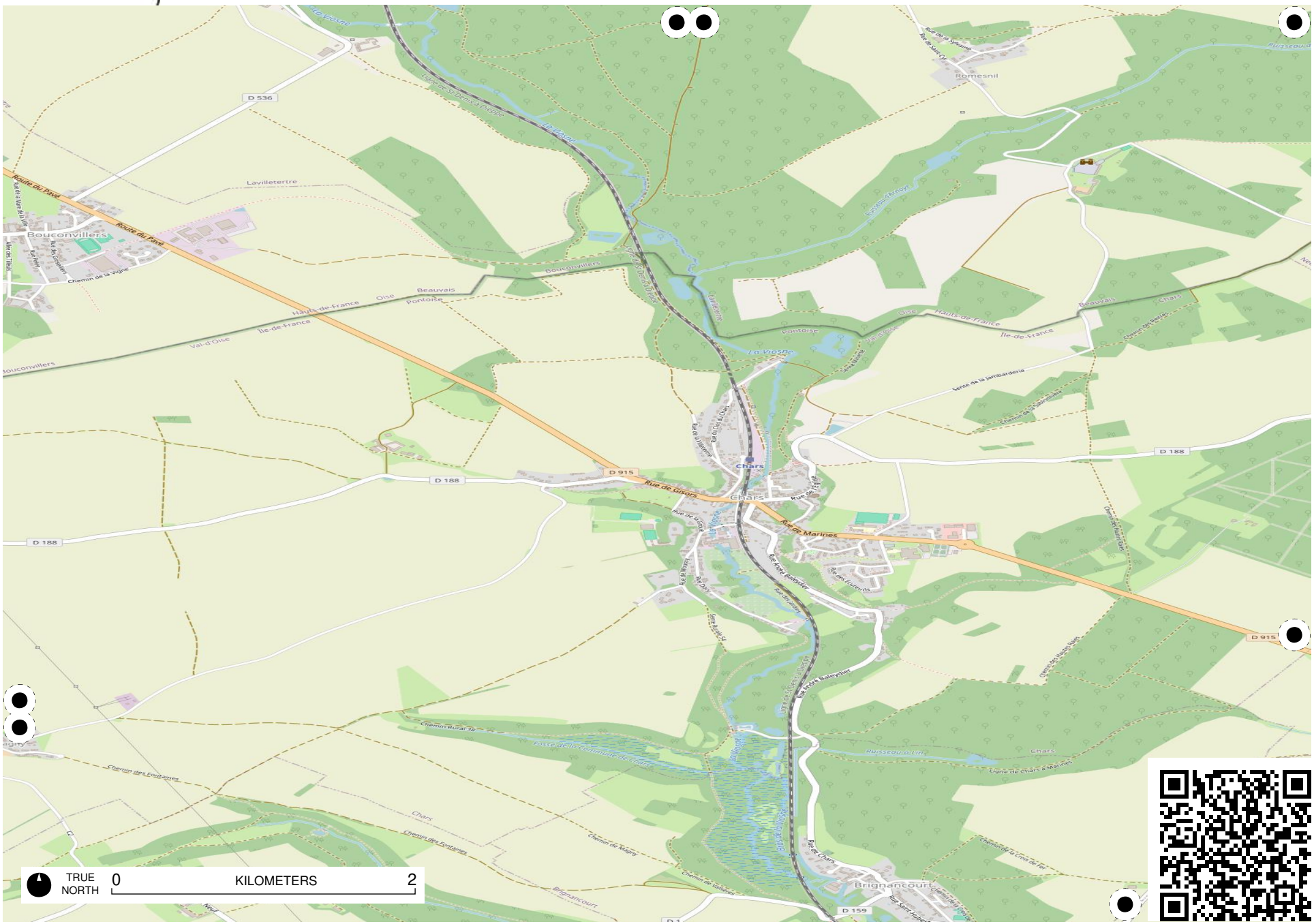

Field Papers

Avenue verte

https://fieldpapers.org/atlases/1p9uevlu/Q17

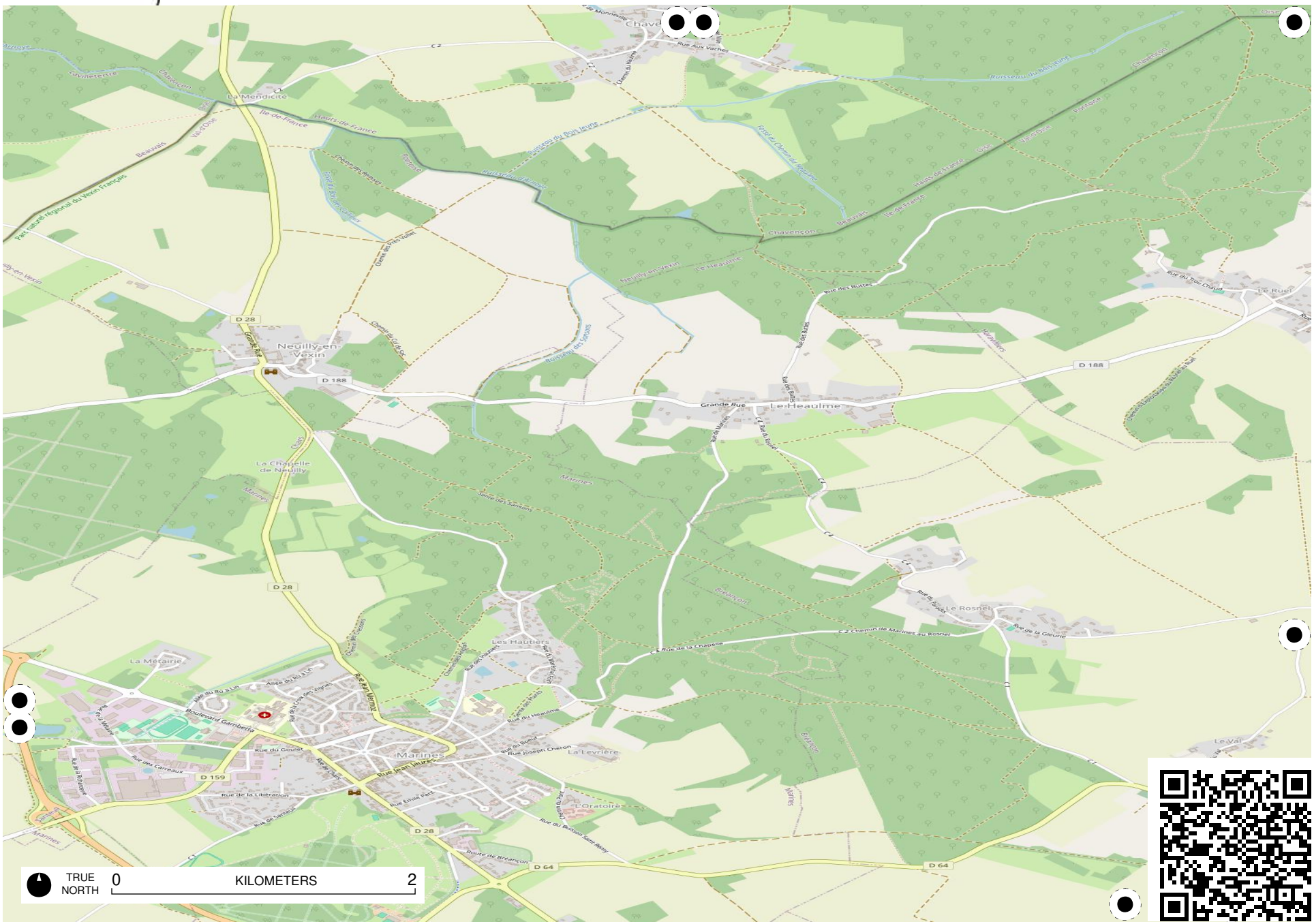
Neuilly-en-Vexin
Le Heaulme
Marines
Le Rosnel
Le Rueil
La Chapelle de Neuilly
La Métairie
Les Hautiers
La Levrière
L'Oratoire
Le Val
Chavençon
La Mendicité
D 28
D 188
D 159
D 64
Grande Rue
Rue de la Chapelle
Rue Jean Jaurès
Rue du Général Leclerc
Boulevard Gambetta
Rue de la Libération
Route de Bréançon
Rue du Poisson Sans Peine
Chemin de Marines au Rosnel
Rue des Buttes
Rue du Trou Chaud
Rue de la Gleurie
Rue Joseph Cheron
Rue du Bœuf
Rue du Heaume
Rue Emile Kerf
Rue des Carreaux
Rue du Goulet
Rue de Samedy
Rue Aux Vaches
Rue de Monneuse
Chemin du Moulin
Chemin des Pâtis Boulet
Chemin du Clos de Sa...
Chemin de Cléson
Chemin des Vignes
Chemin de Bellevue
Chemin de Bellevue à Neuilly
Chemin de Marines à Neuilly
Chemin de Marines à Chavençon
Chemin de Marines à Marines
Chemin de Marines à Bréançon
Chemin de Marines à Bellevue

Field Papers

Avenue verte

https://fieldpapers.org/atlases/1p9uevlu/Q18

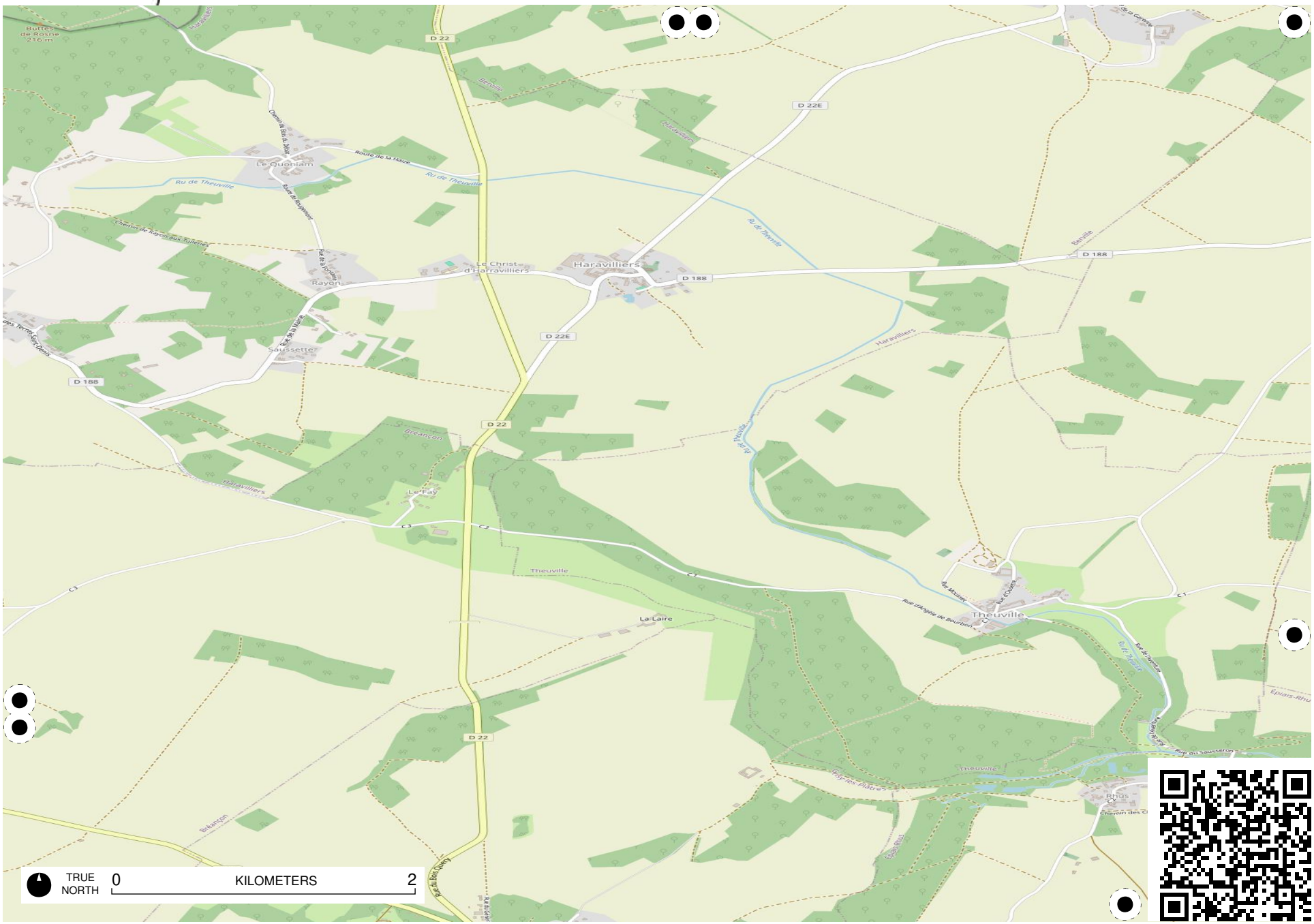

Field Papers

Avenue verte

https://fieldpapers.org/atlases/1p9uevlu/Q19

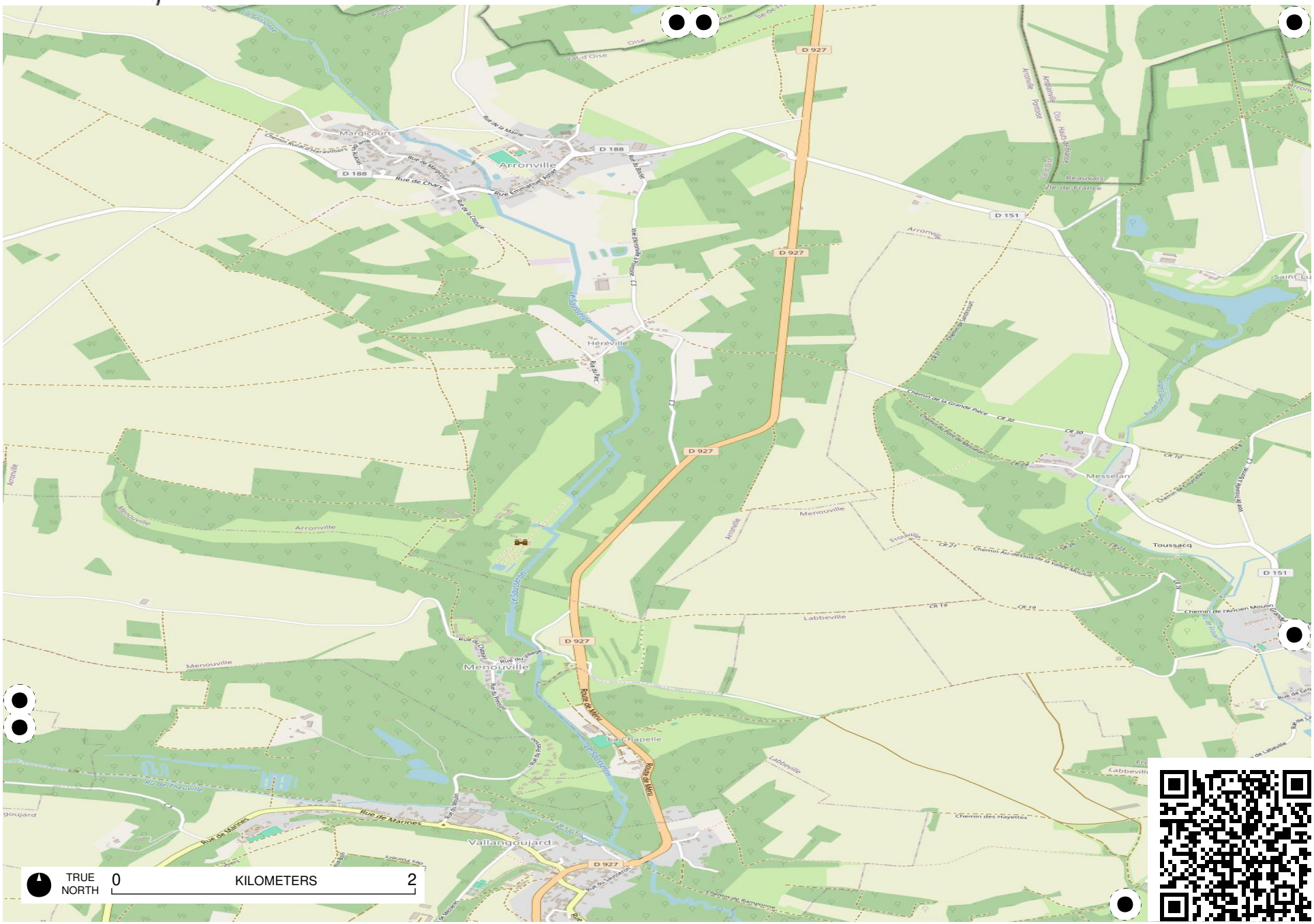

Field Papers

Avenue verte

https://fieldpapers.org/atlases/1p9uevlu/Q2

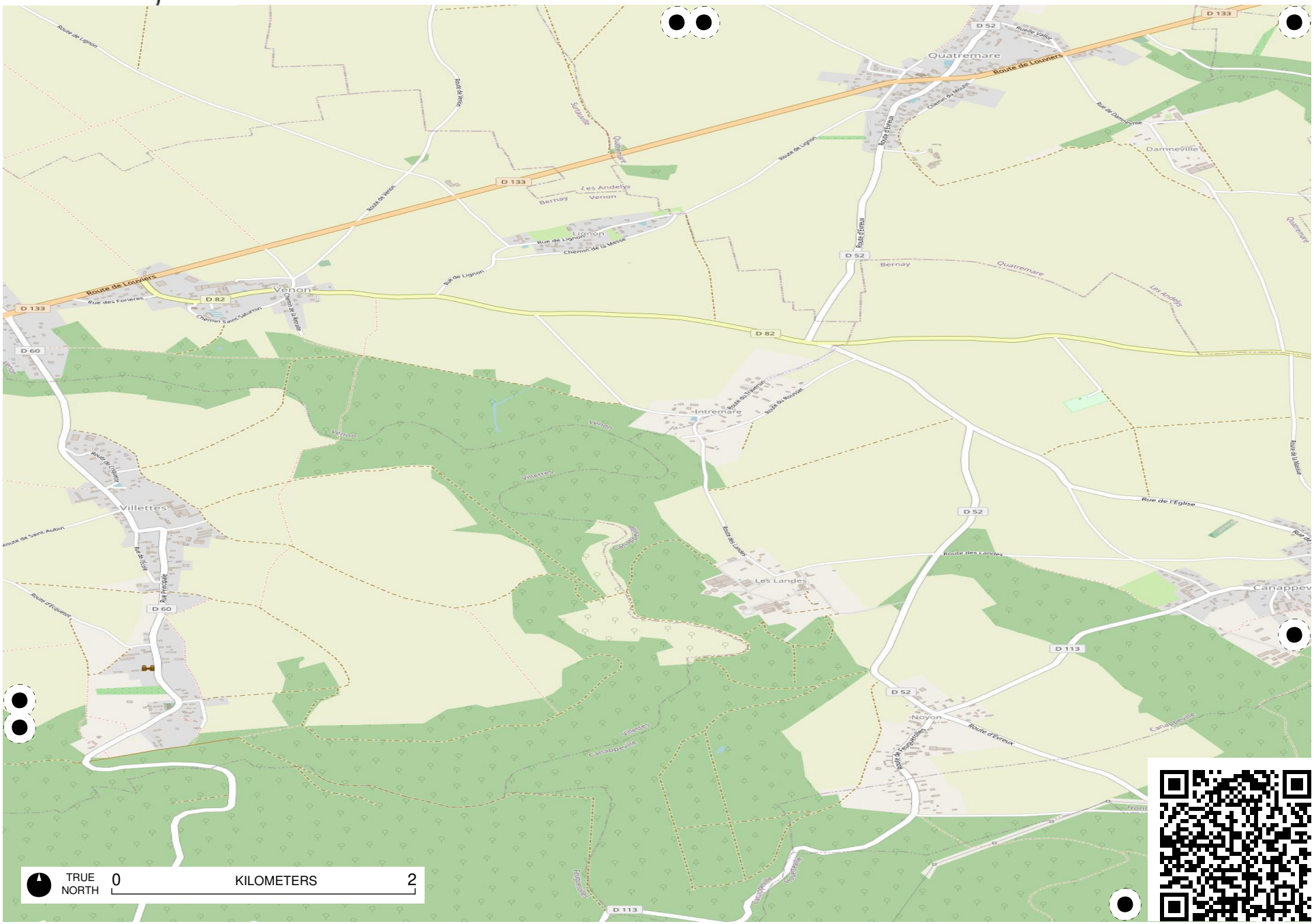

Field Papers

Avenue verte

https://fieldpapers.org/atlases/1p9uevlu/Q20

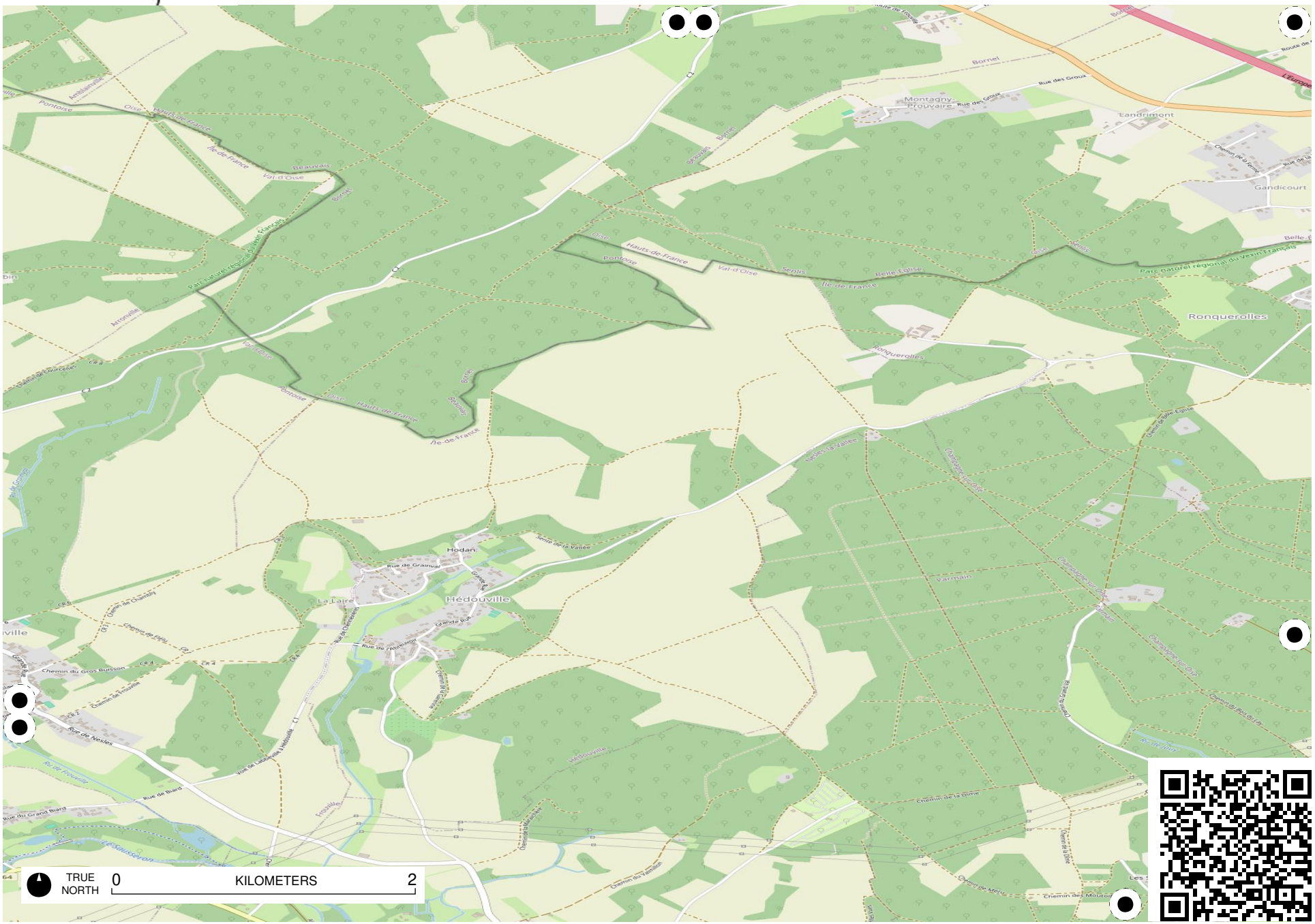

Field Papers

Avenue verte

https://fieldpapers.org/atlases/1p9uevlu/Q21



Field Papers

Avenue verte

https://fieldpapers.org/atlases/1p9uevlu/Q22

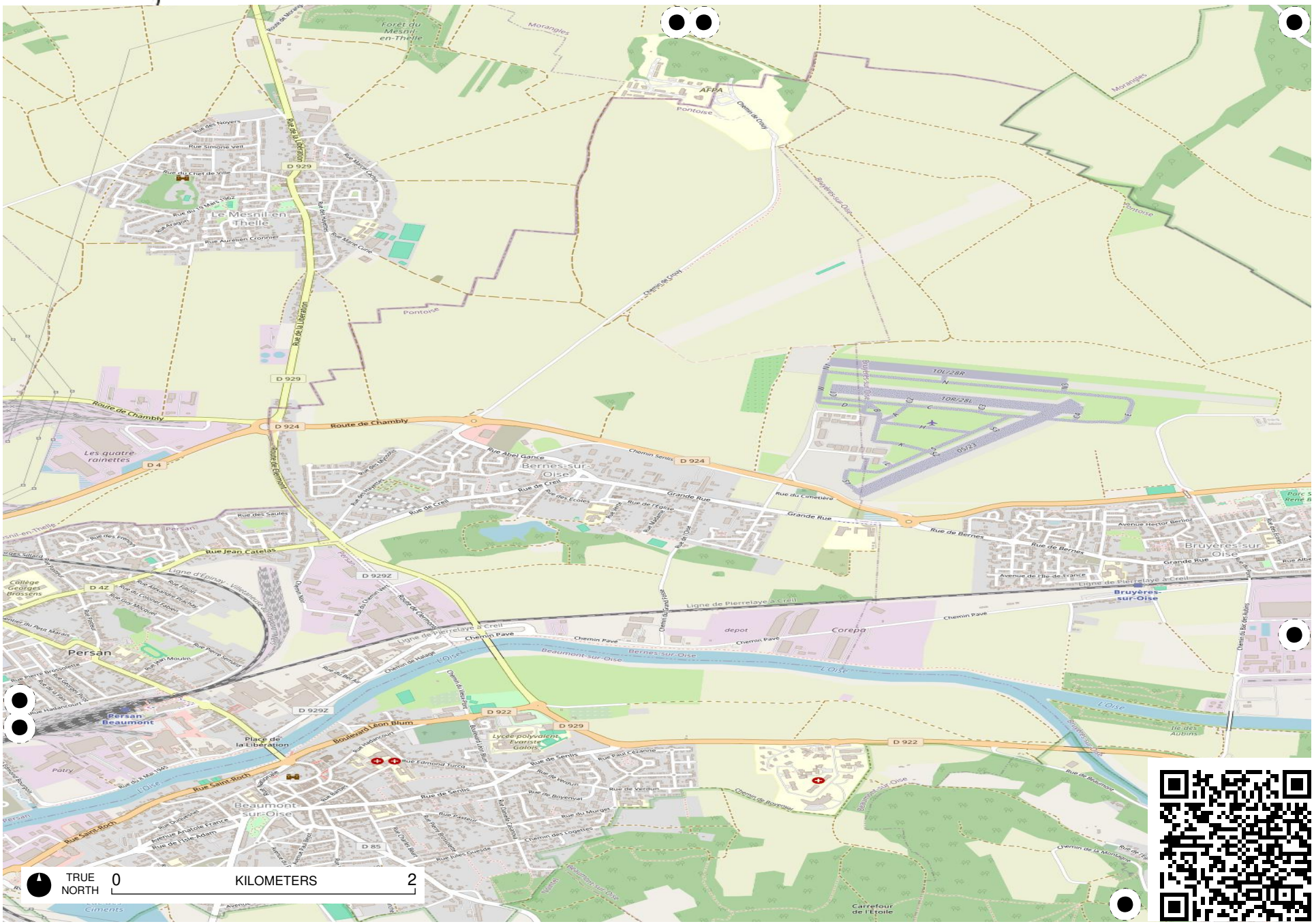

Field Papers

Avenue verte

https://fieldpapers.org/atlases/1p9uevlu/Q23

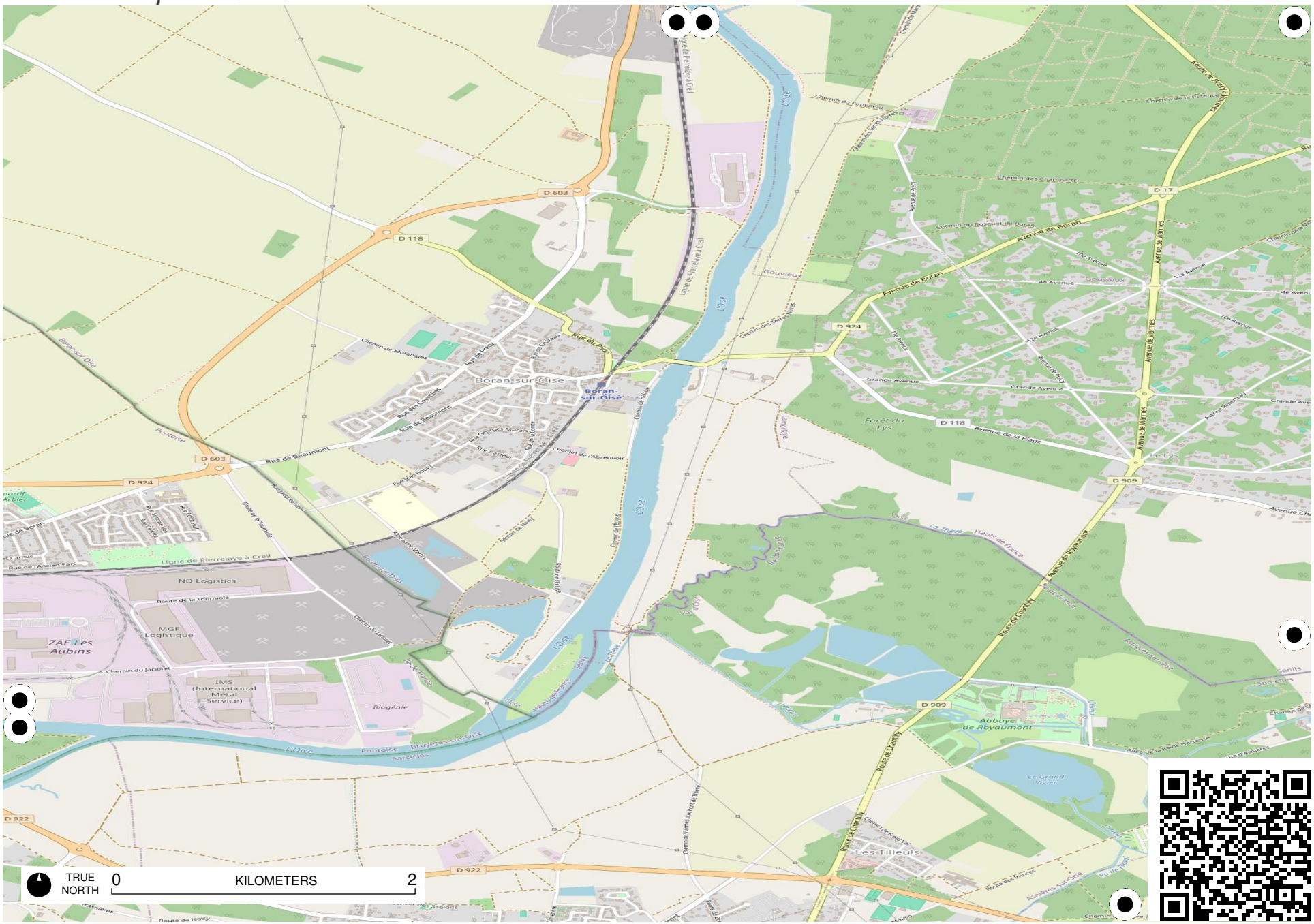

Field Papers

Avenue verte

https://fieldpapers.org/atlases/1p9uevlu/Q24



Field Papers

Avenue verte

https://fieldpapers.org/atlases/1p9uevlu/Q25

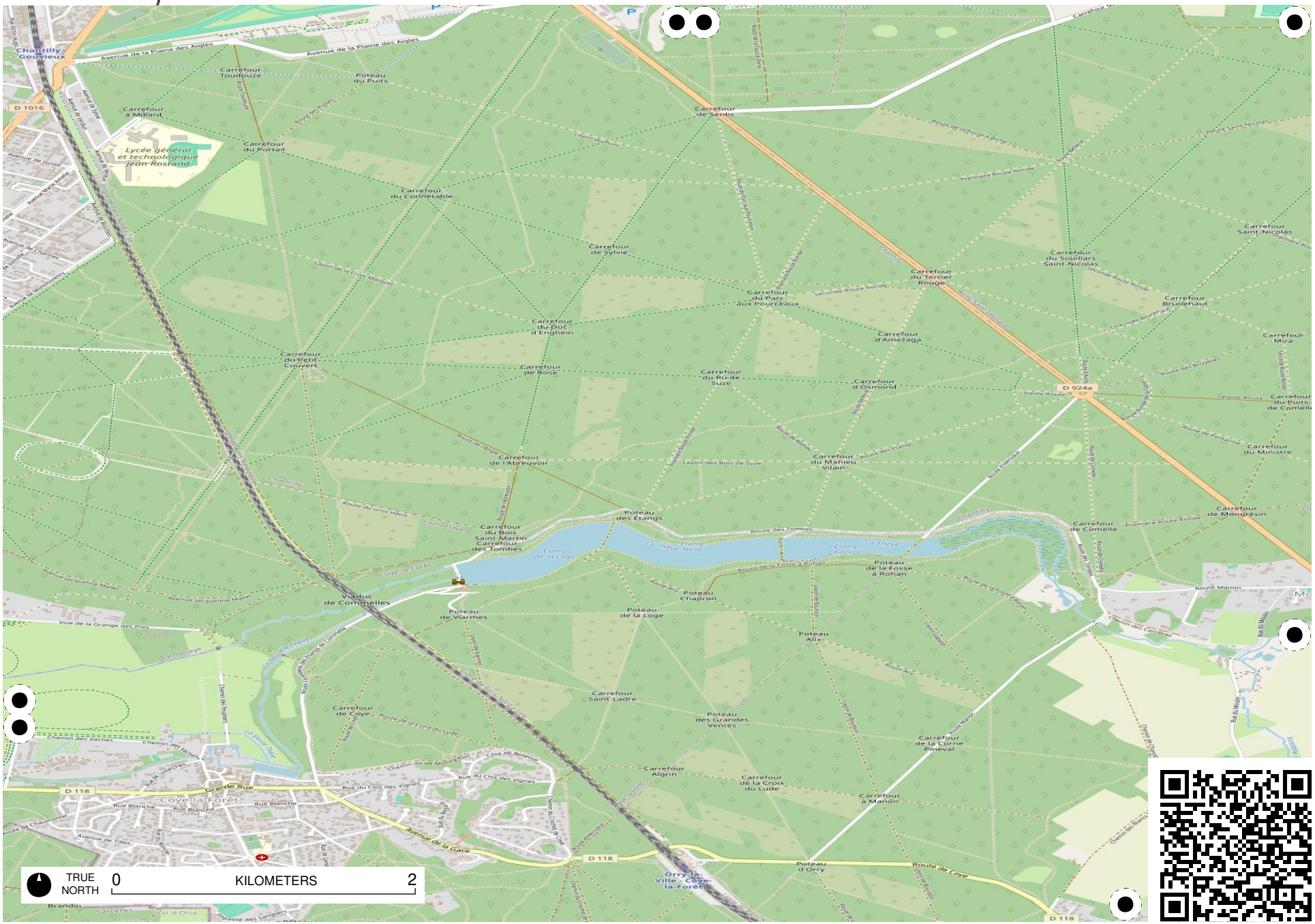

Field Papers

Avenue verte

https://fieldpapers.org/atlases/1p9uevlu/Q3

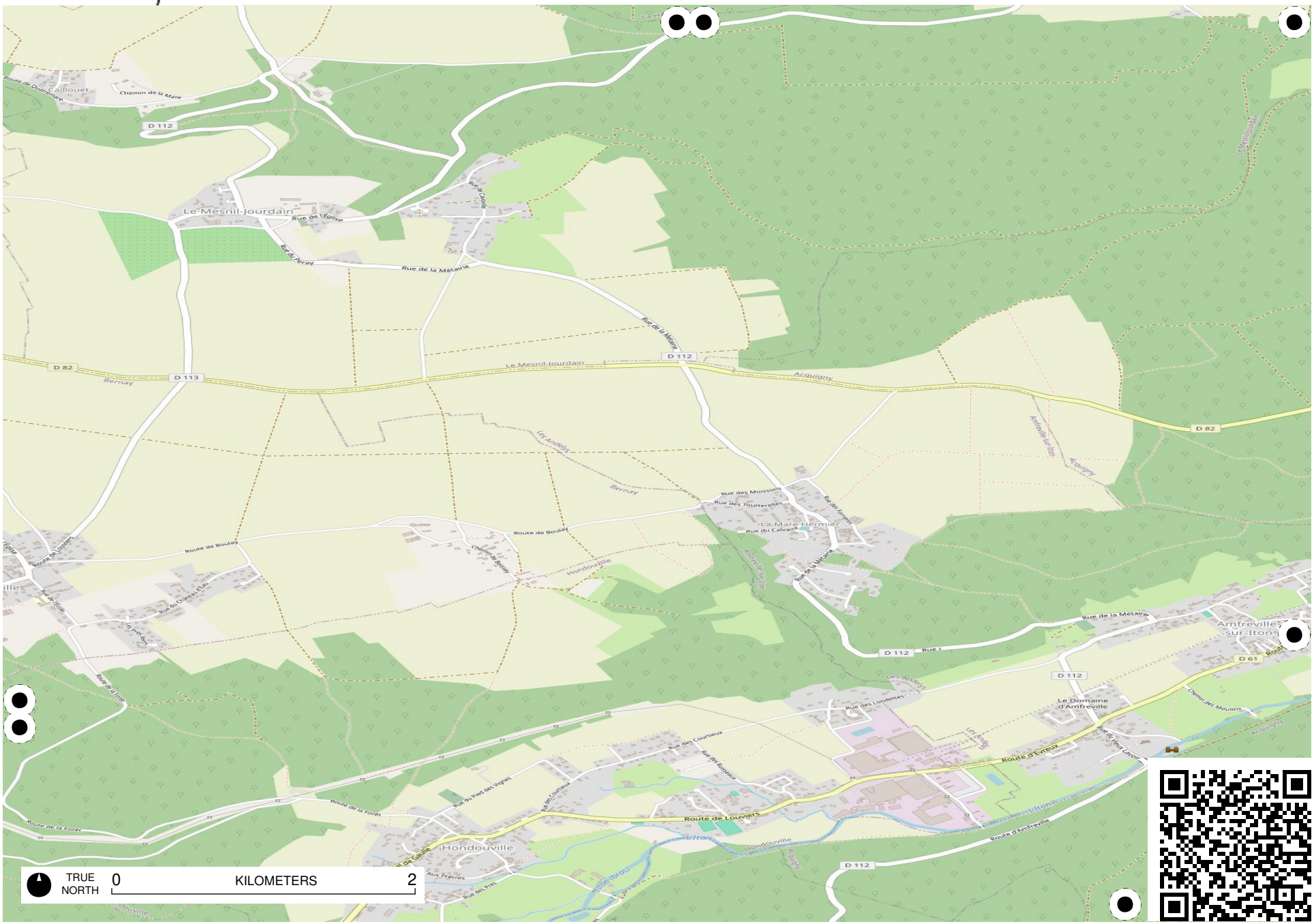

Field Papers

Avenue verte

https://fieldpapers.org/atlases/1p9uevlu/Q4

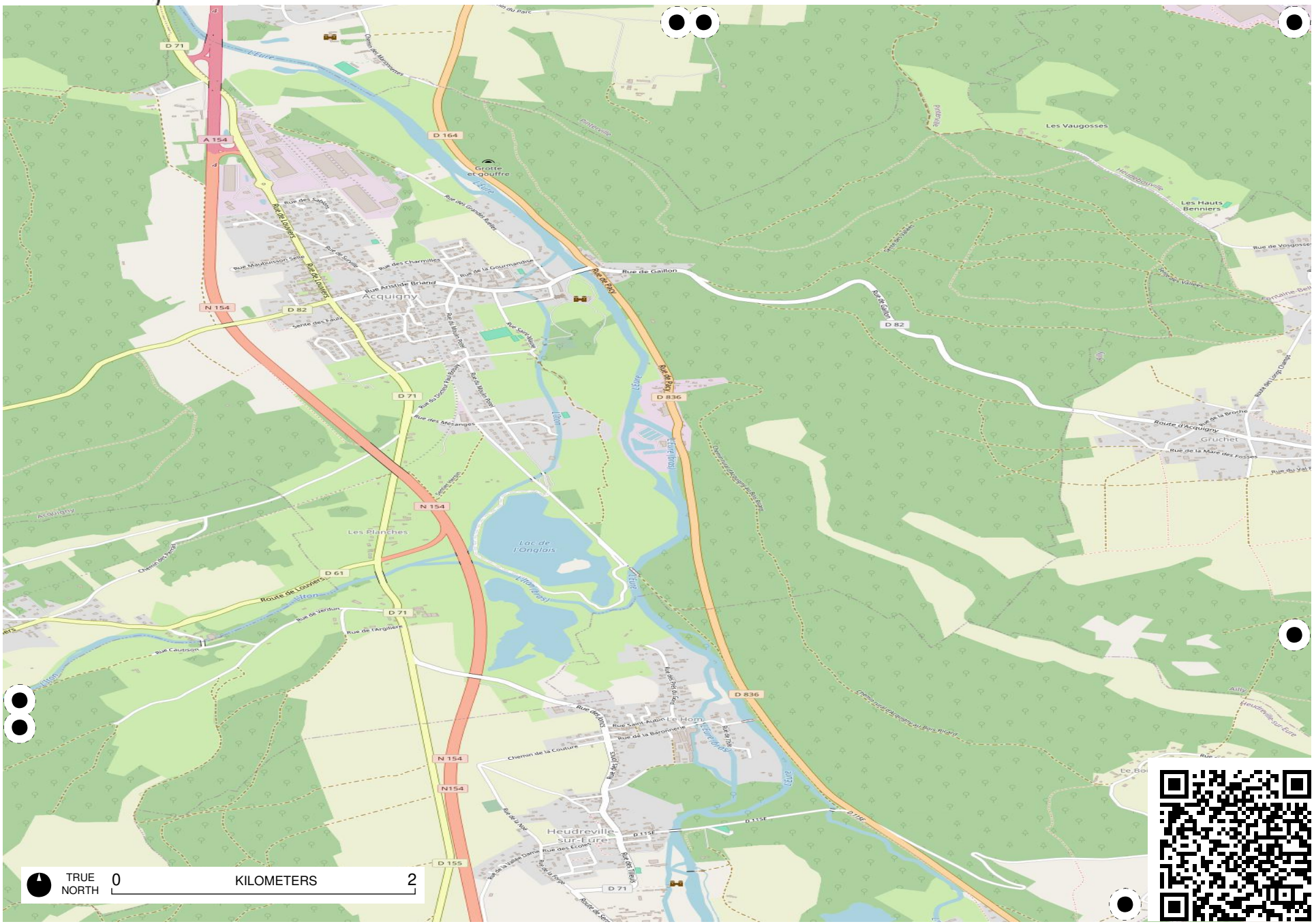

Field Papers

Avenue verte

https://fieldpapers.org/atlases/1p9uevlu/Q5

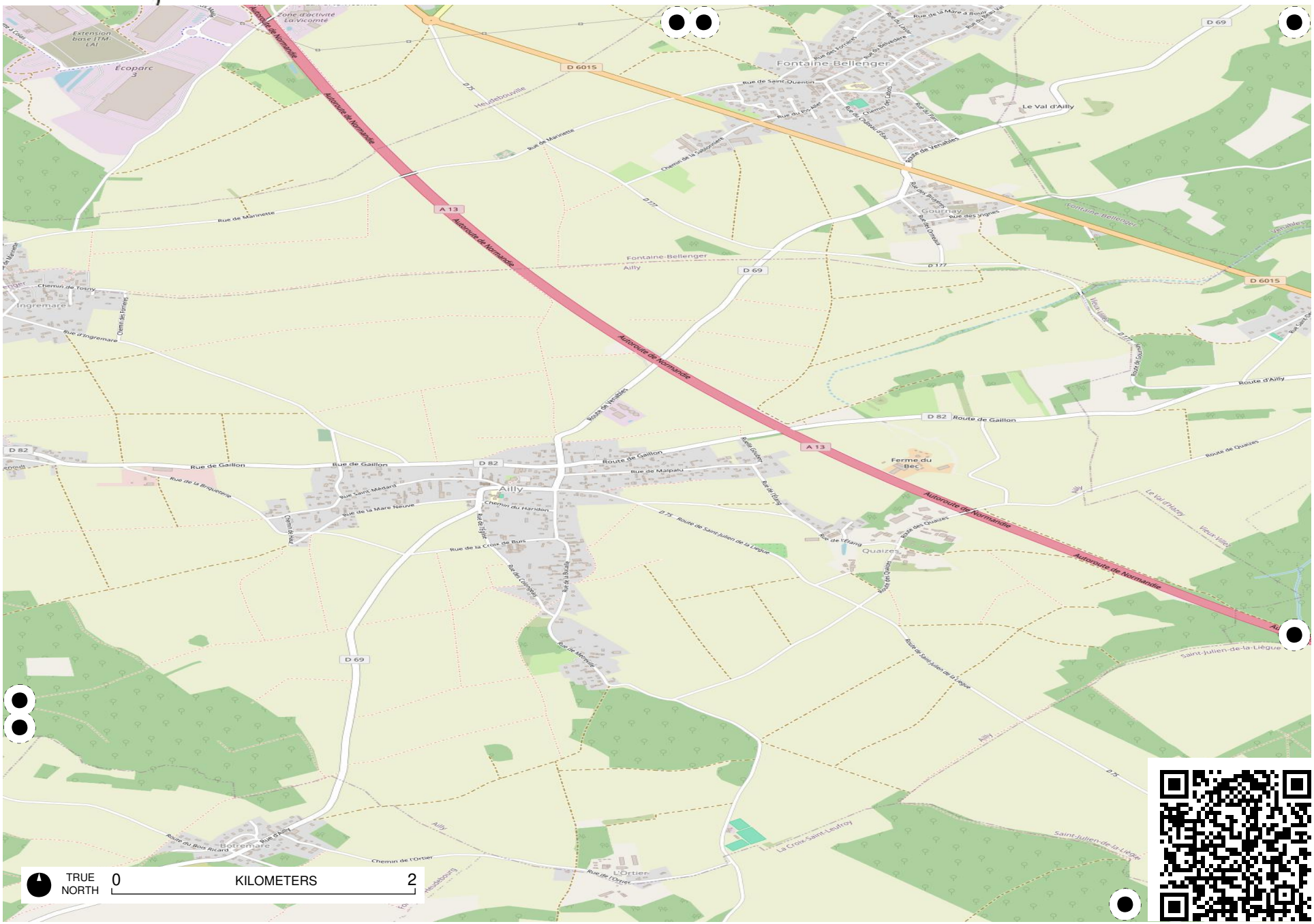

Field Papers

Avenue verte

https://fieldpapers.org/atlases/1p9uevlu/Q6

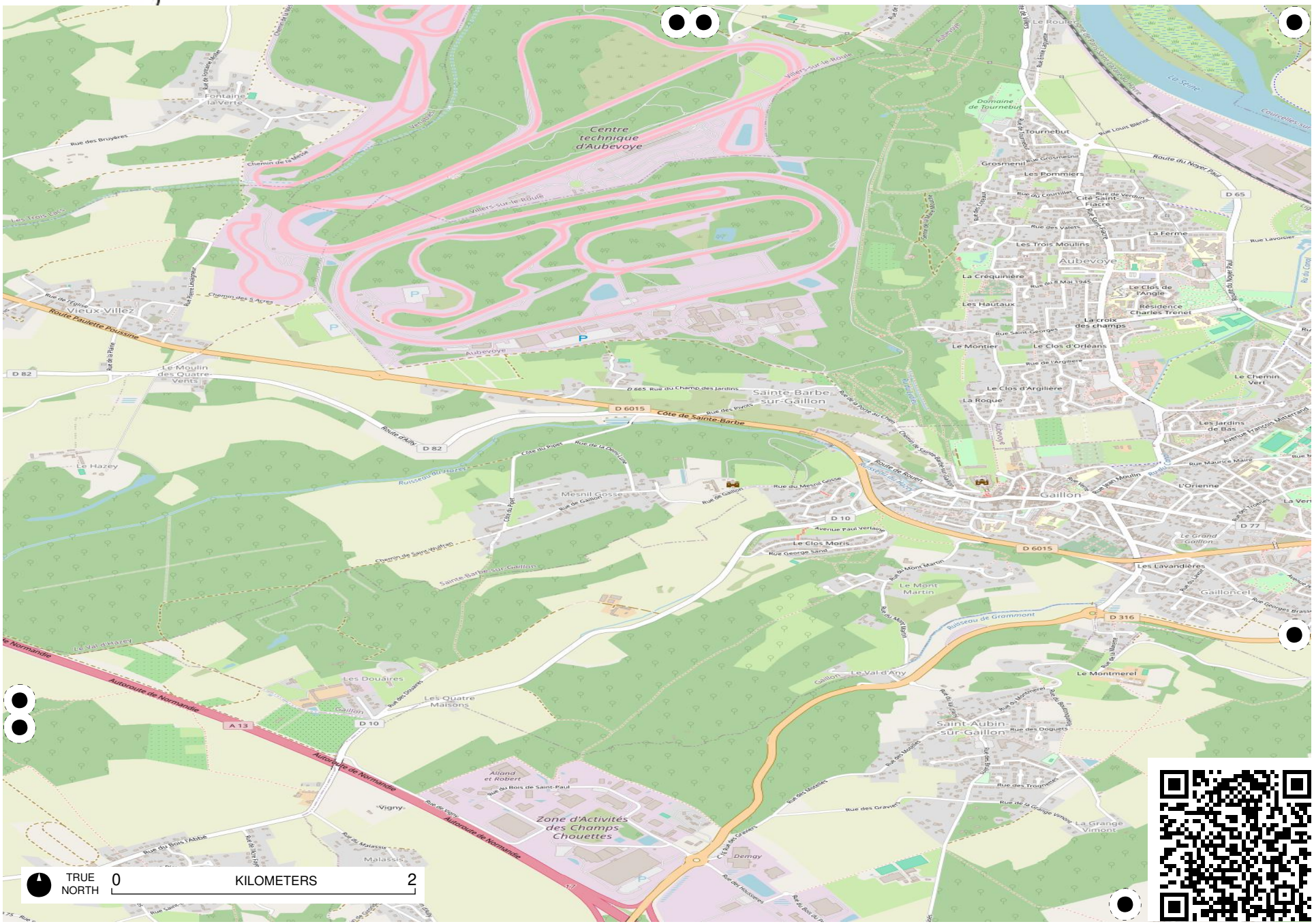

Field Papers

Avenue verte

https://fieldpapers.org/atlases/1p9uevlu/Q7

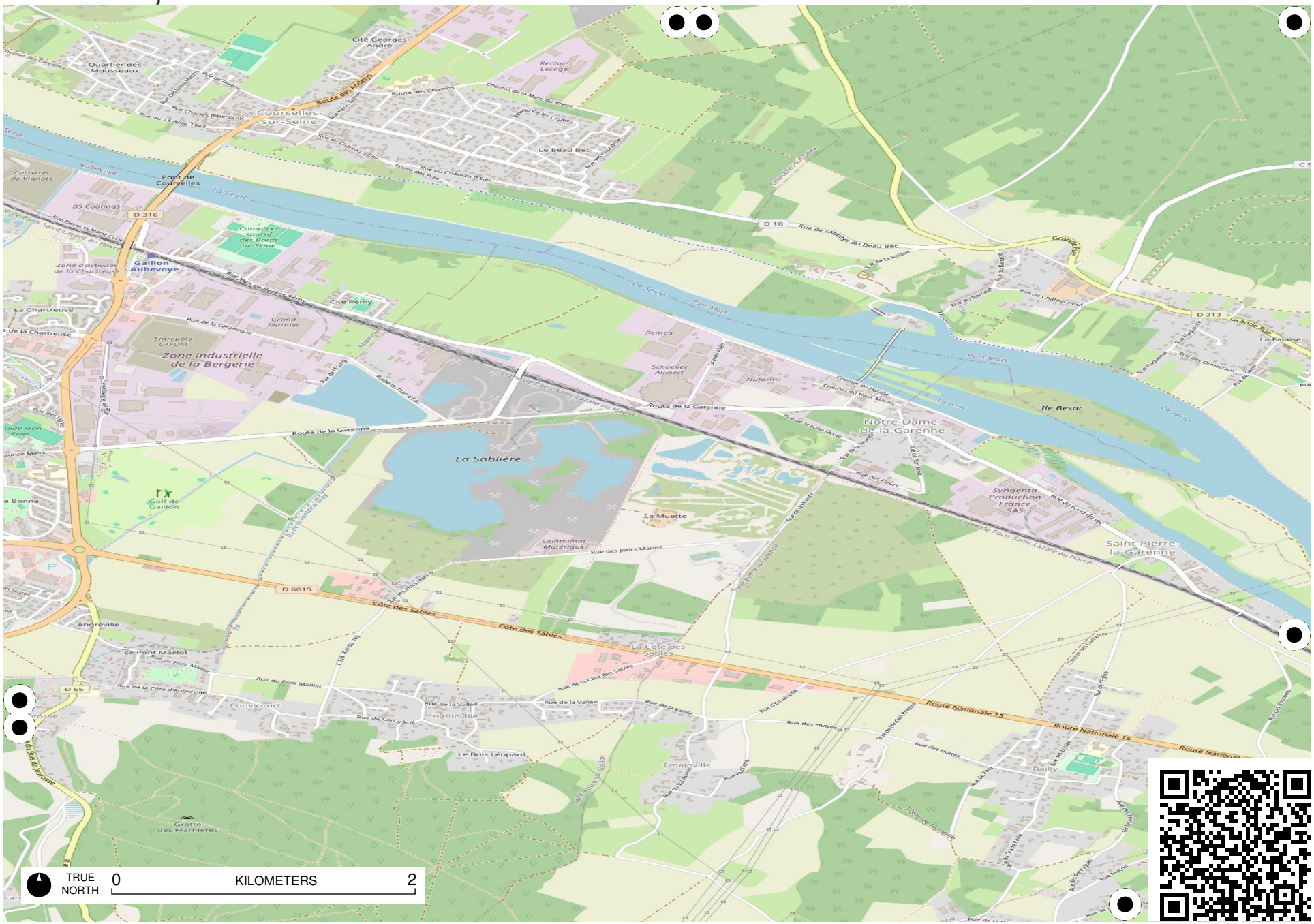

Field Papers

Avenue verte

https://fieldpapers.org/atlases/1p9uevlu/Q8

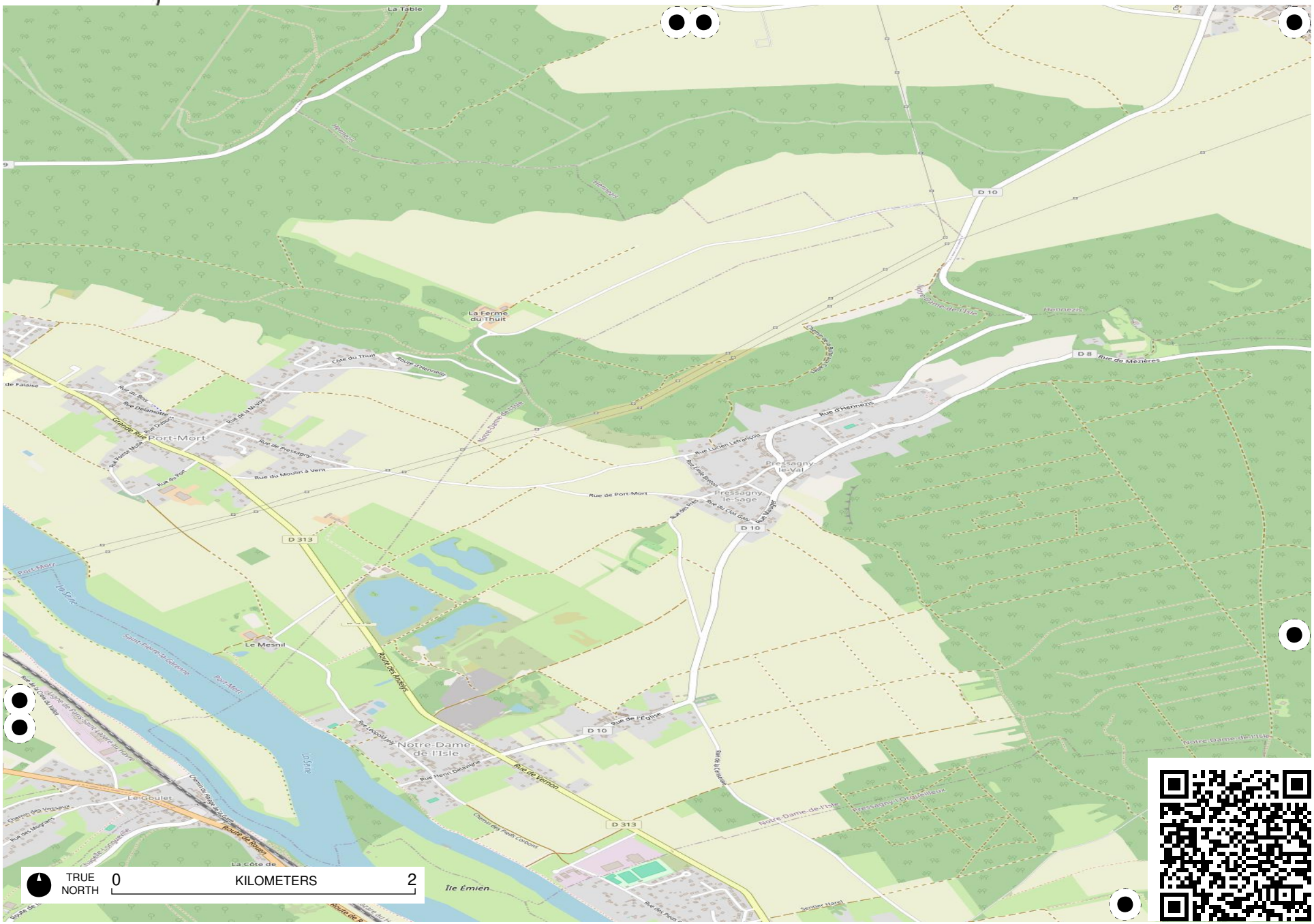

Field Papers

Avenue verte

https://fieldpapers.org/atlases/1p9uevlu/Q9

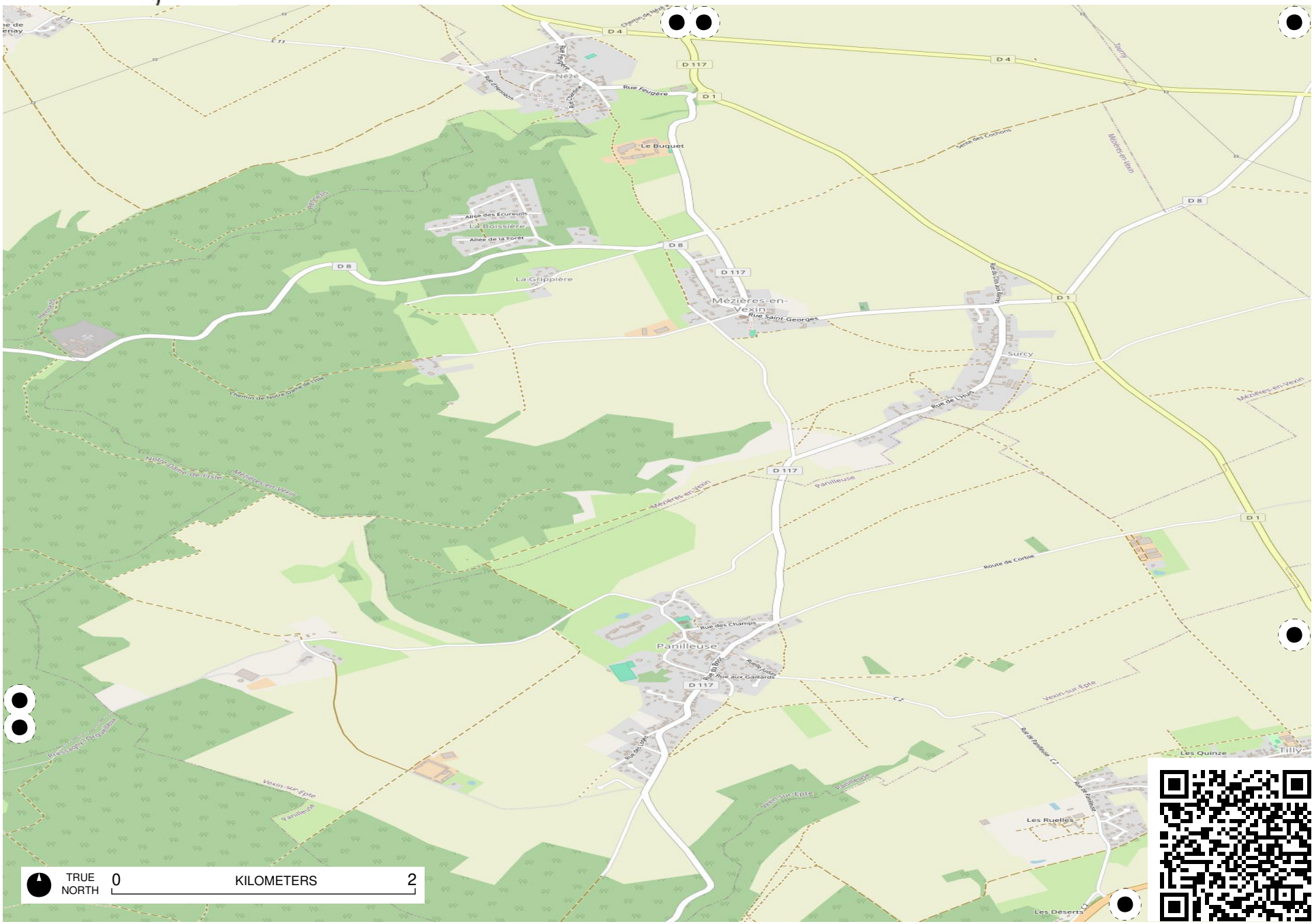

Field Papers

Avenue verte

https://fieldpapers.org/atlases/1p9uevlu/R1

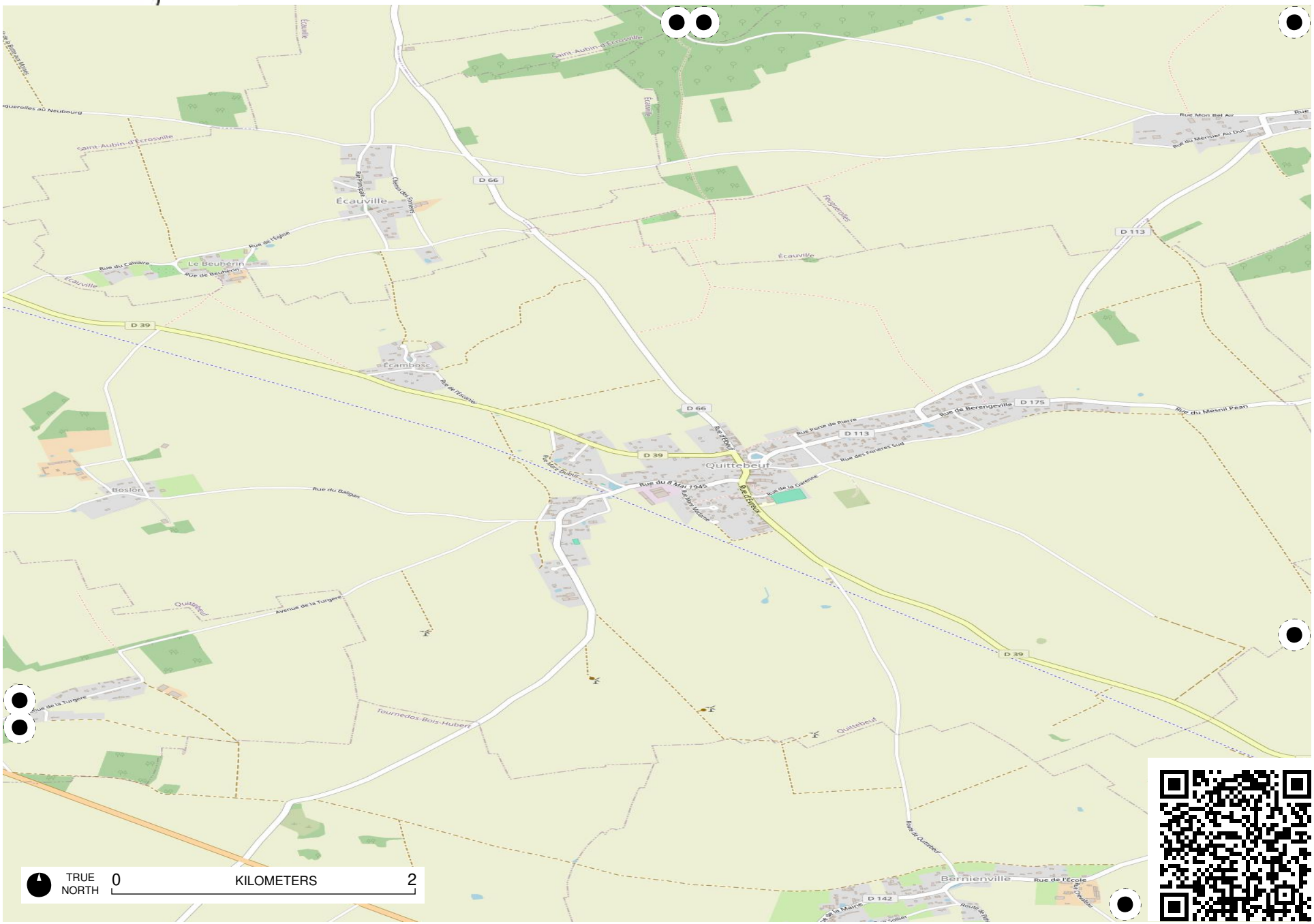

Field Papers

Avenue verte

https://fieldpapers.org/atlases/1p9uevlu/R10

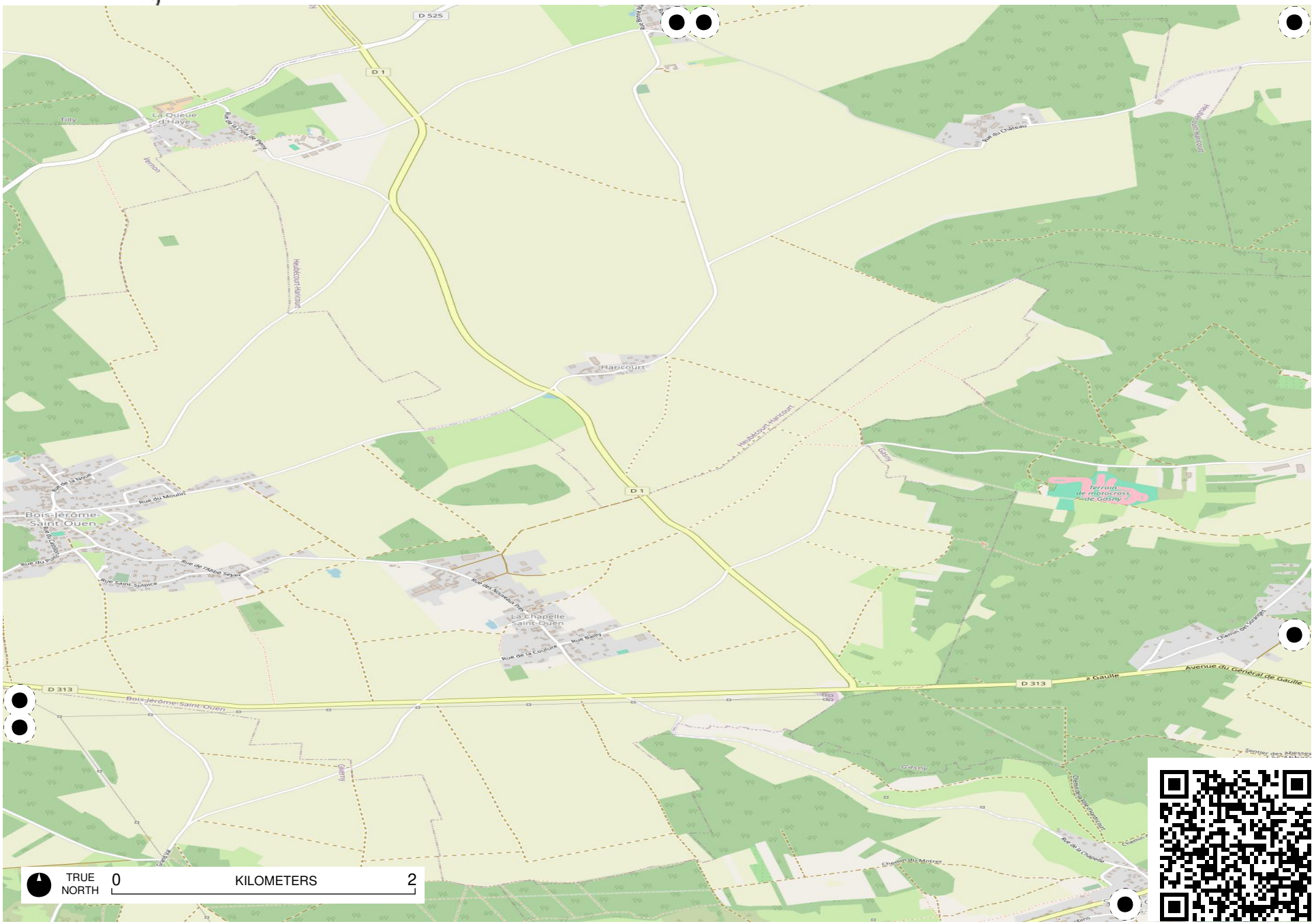

Field Papers

Avenue verte

https://fieldpapers.org/atlases/1p9uevlu/R11

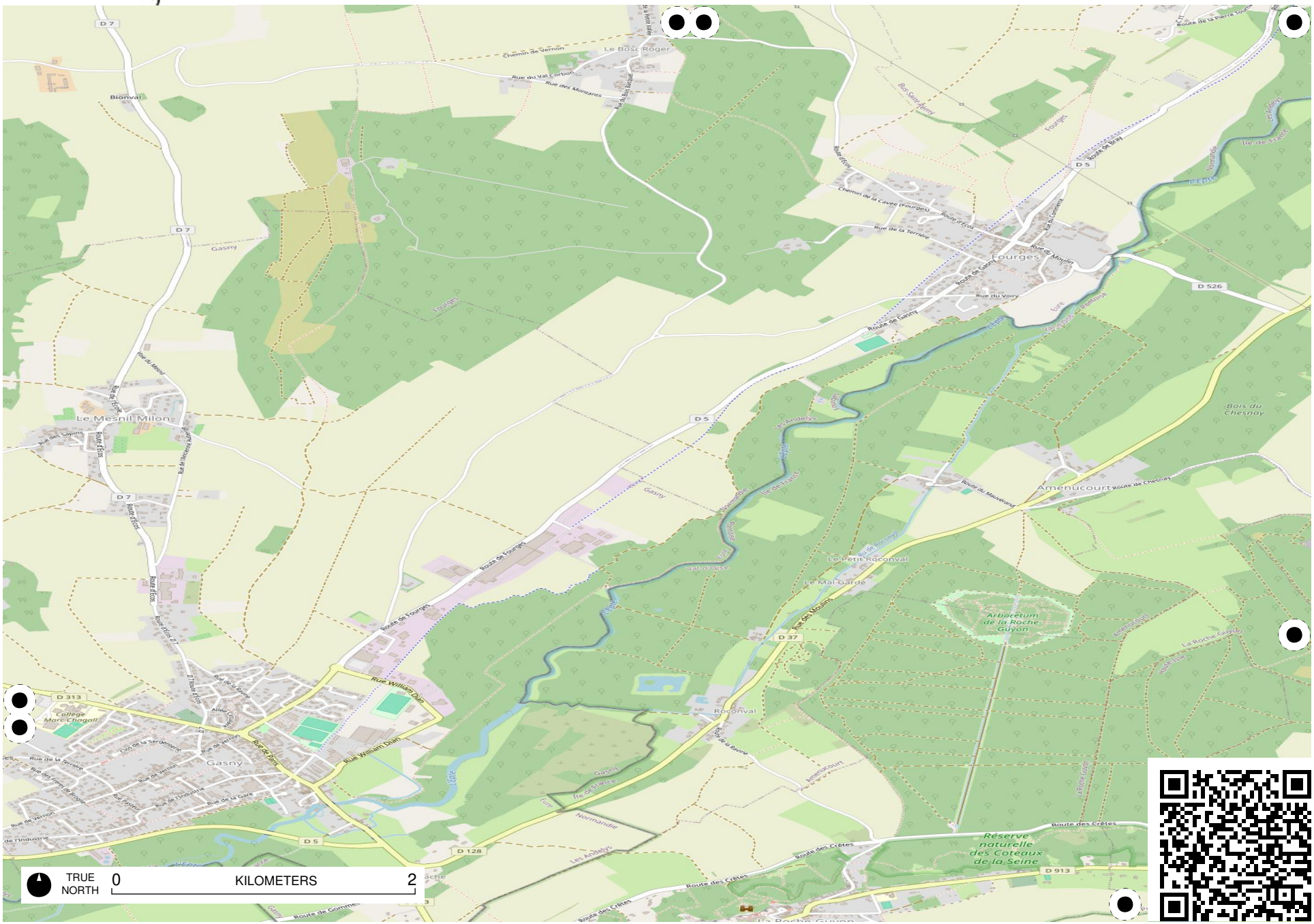

Field Papers

Avenue verte

https://fieldpapers.org/atlases/1p9uevlu/R12

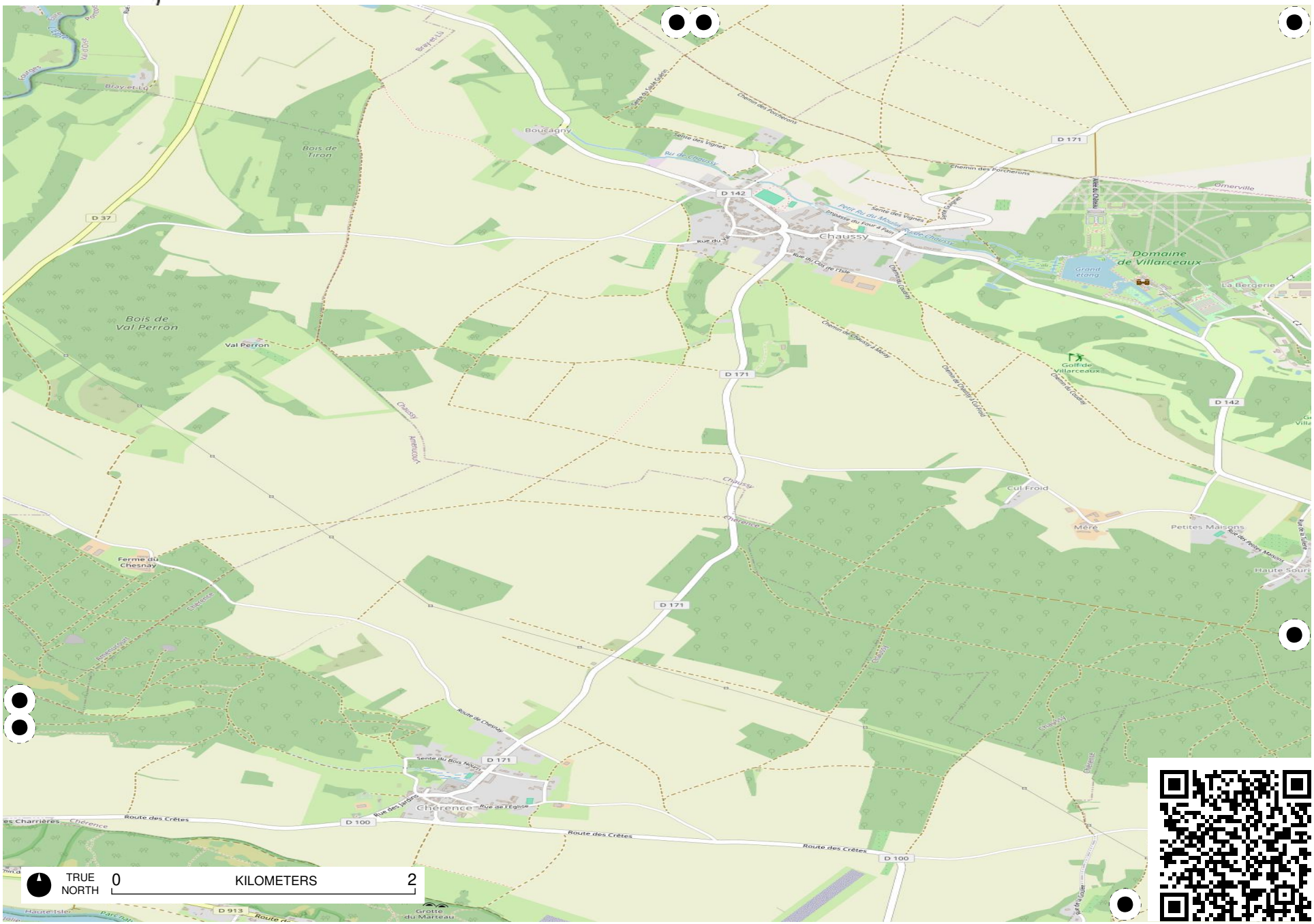

Field Papers

Avenue verte

https://fieldpapers.org/atlases/1p9uevlu/R13

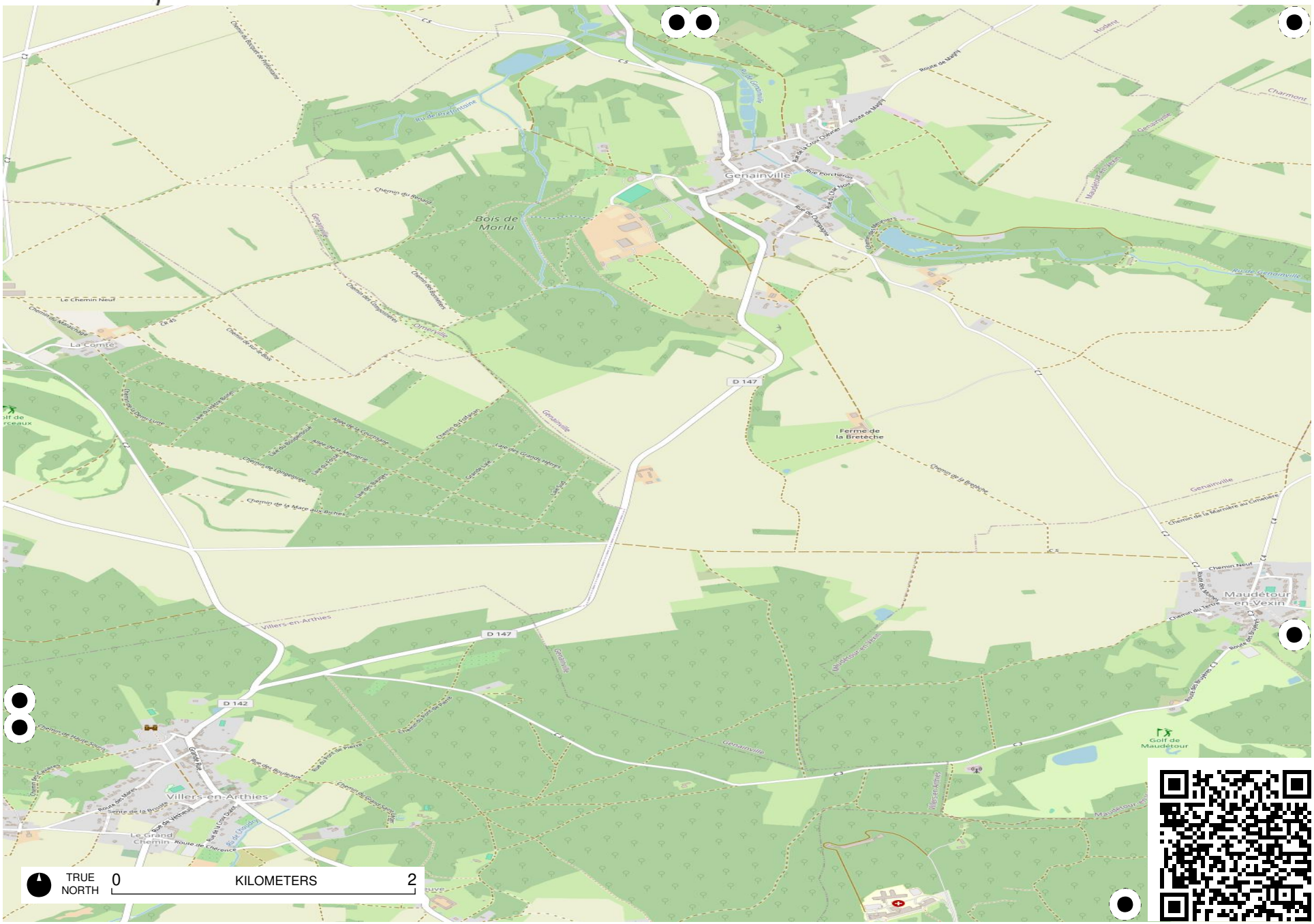

Field Papers

Avenue verte

https://fieldpapers.org/atlases/1p9uevlu/R14

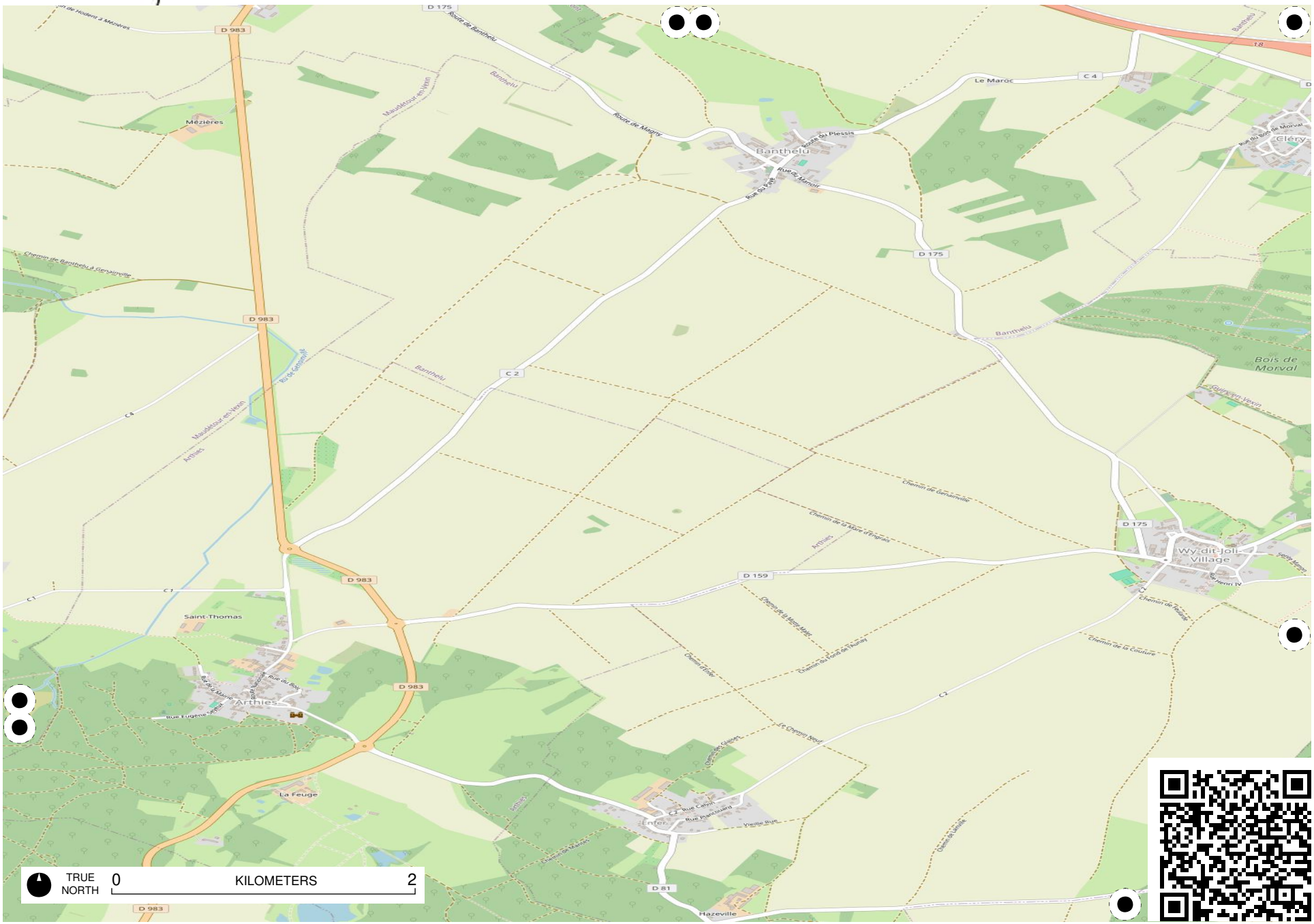

Field Papers

Avenue verte

https://fieldpapers.org/atlases/1p9uevlu/R15

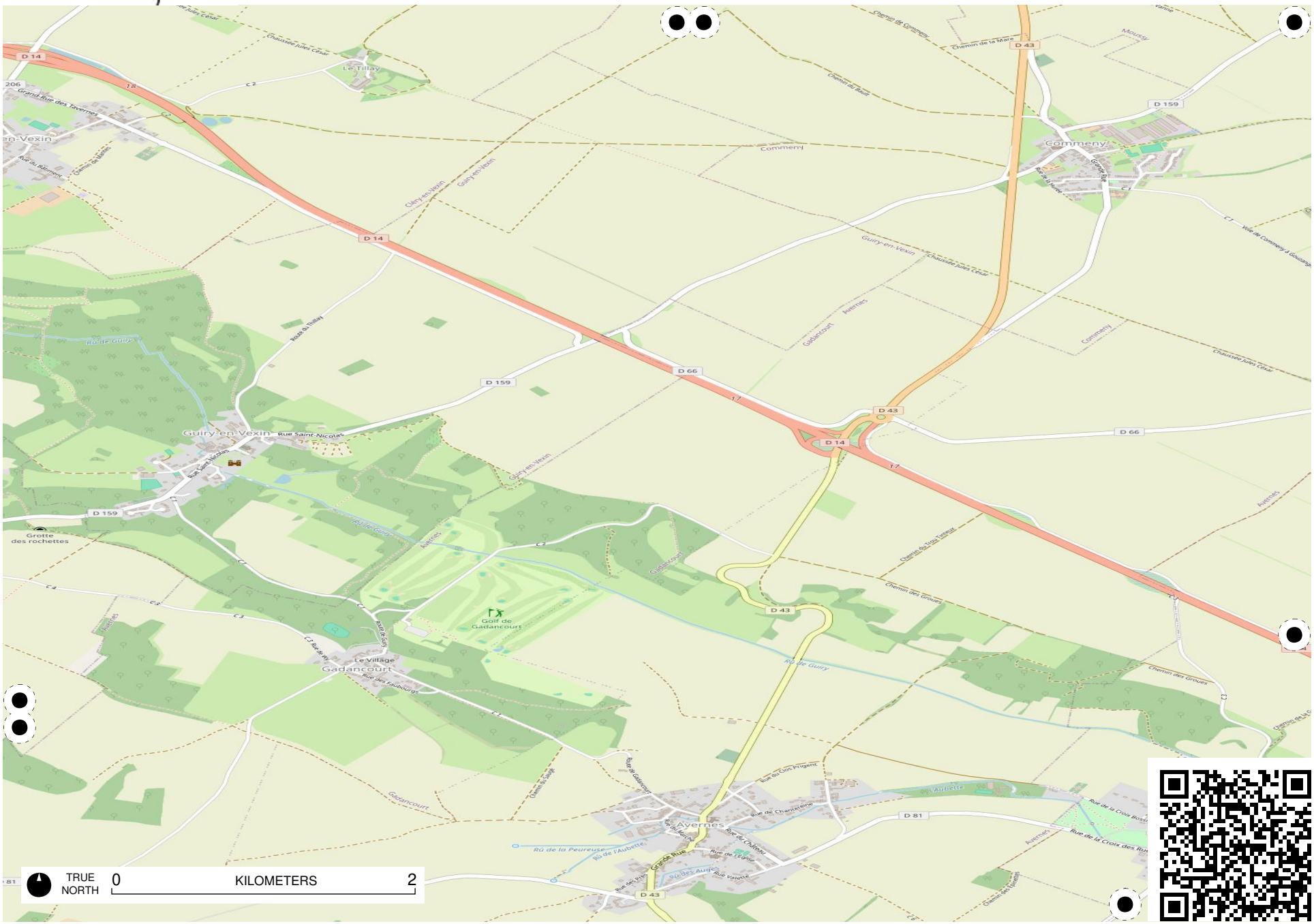

Field Papers

Avenue verte

https://fieldpapers.org/atlases/1p9uevlu/R16

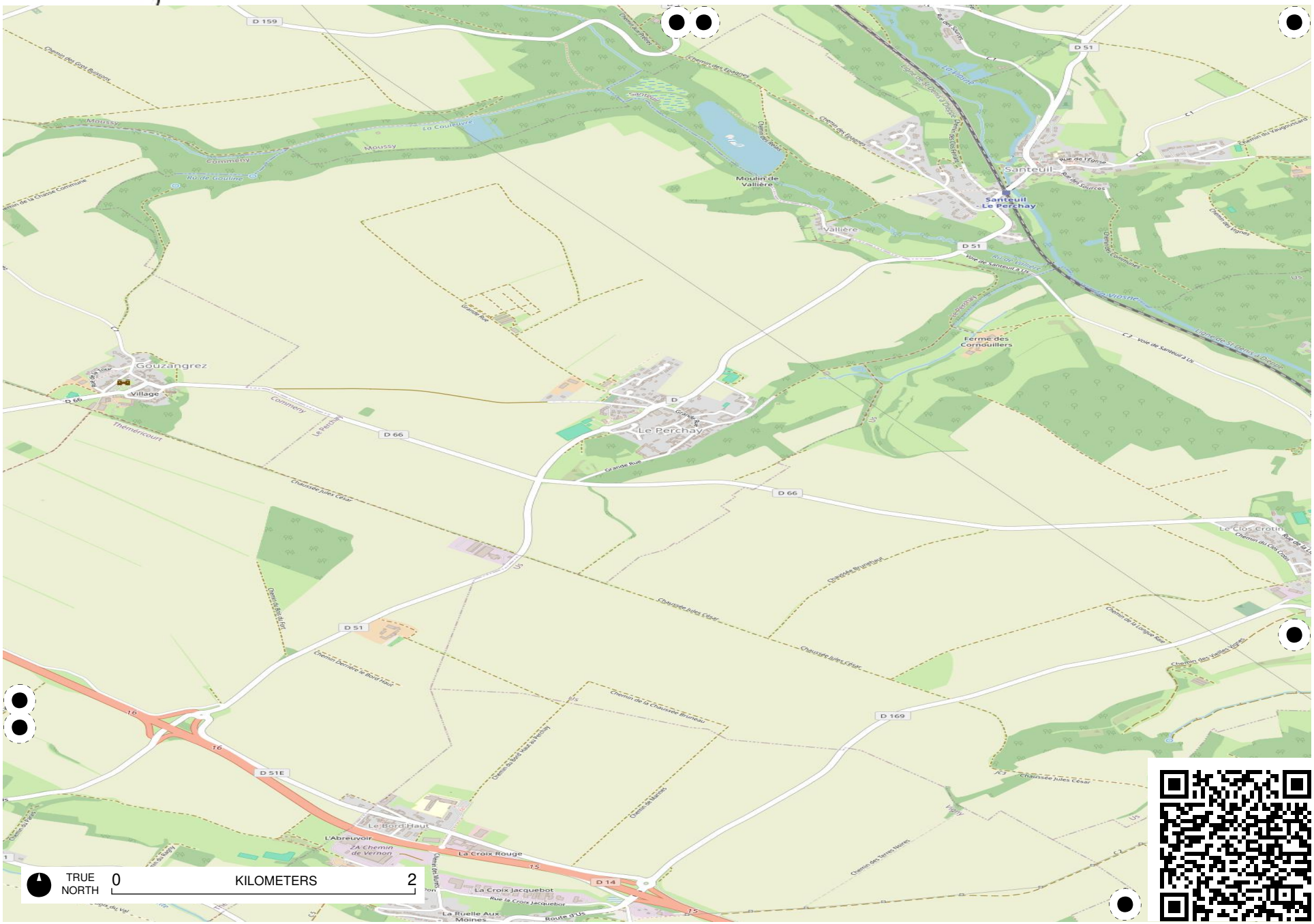

Field Papers

Avenue verte

https://fieldpapers.org/atlases/1p9uevlu/R17



Field Papers

Avenue verte

https://fieldpapers.org/atlases/1p9uevlu/R18



Field Papers

Avenue verte

https://fieldpapers.org/atlases/1p9uevlu/R19

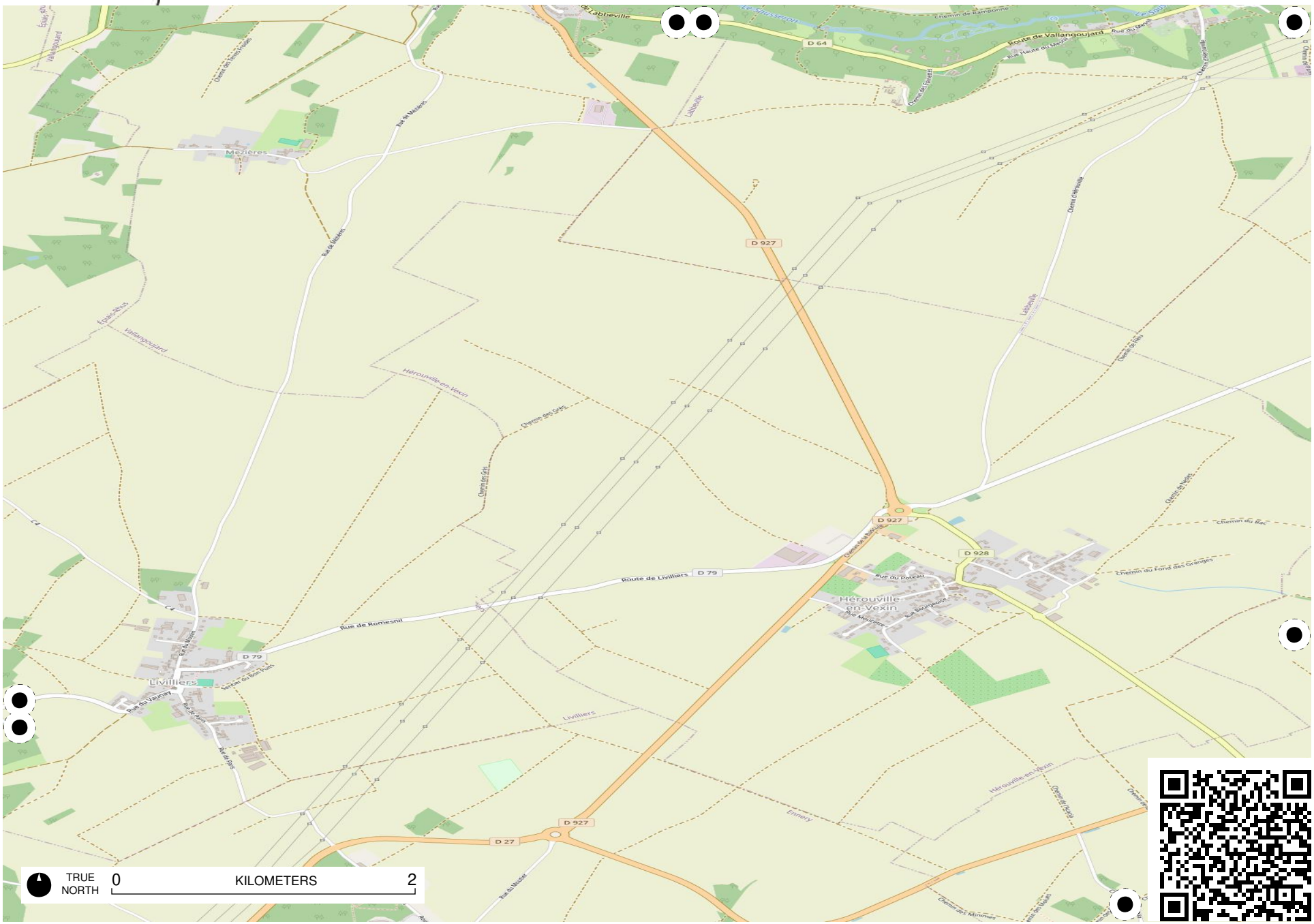

Field Papers

Avenue verte

https://fieldpapers.org/atlases/1p9uevlu/R2

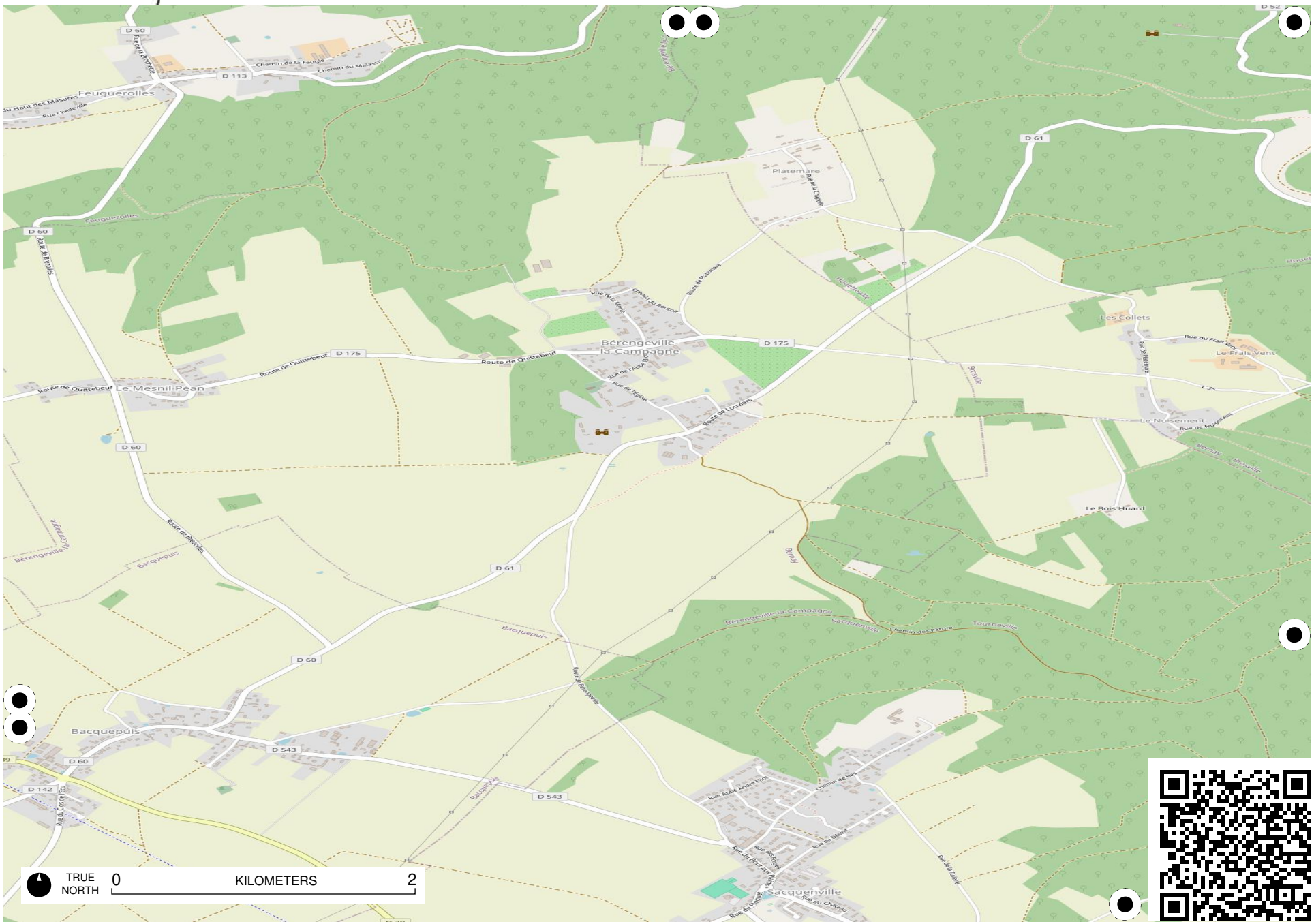

Field Papers

Avenue verte

https://fieldpapers.org/atlases/1p9uevlu/R20

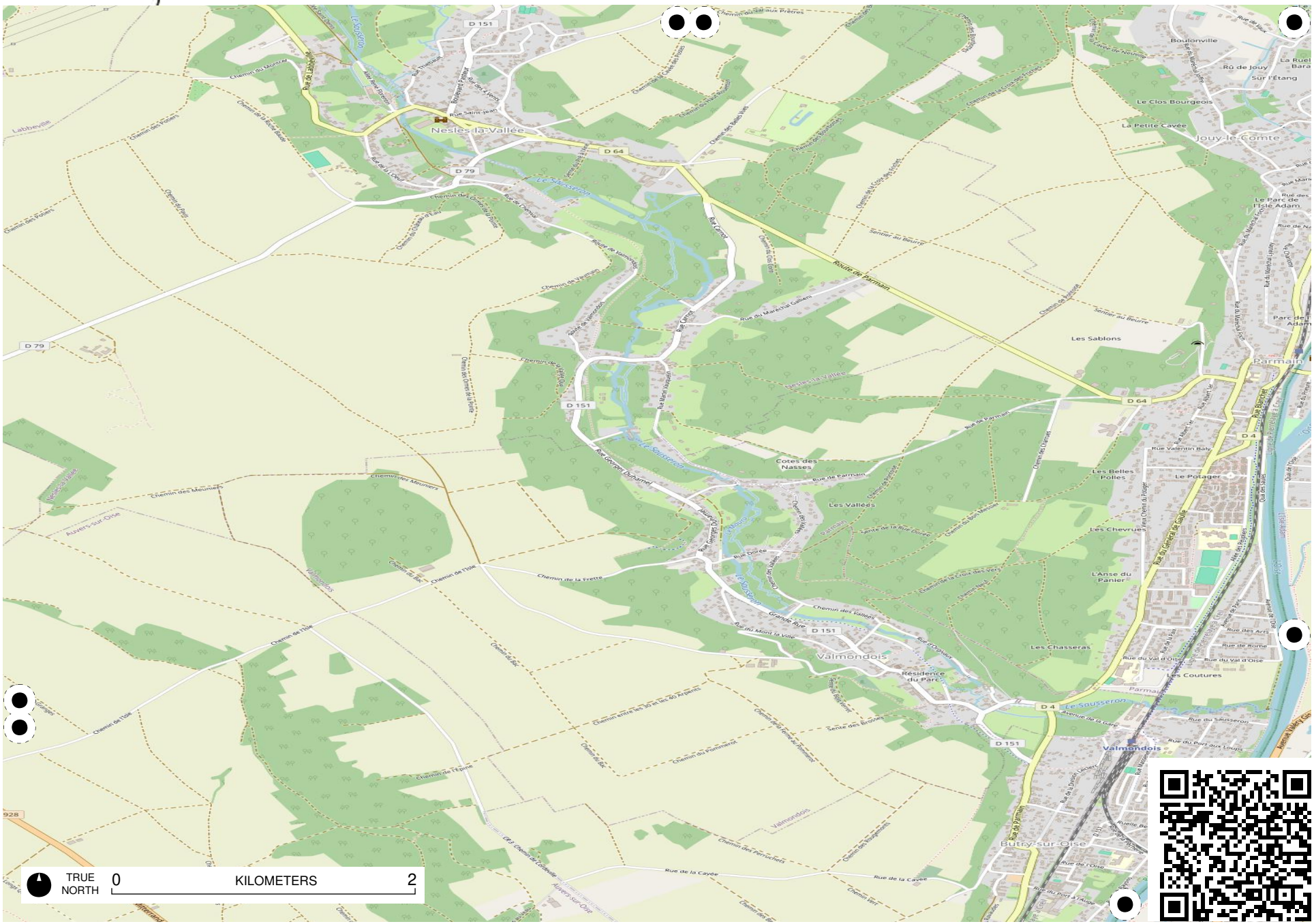
Nesles-la-Vallée
Valmondois
Parmain
Jouy-le-Comte
Auvers-sur-Oise
Butry-sur-Oise
Le Sausseron
D 151
D 64
D 79
D 4
Route de Parmain
Rue de Parmain
Chemin de l'Isle
Chemin de la Frette
Chemin des Meuniers
Rue du Maréchal Galliéni
Rue Georges Duhamel
Rue Carnot
Rue Dorée
Grande Rue
Chemin des Vallées
Les Sablons
Les Vallées
Les Chevrues
Les Chasseras
Les Belles Poles
Le Potager
L'Anse du Panier
Cotes des Nasses
Le Clos Bourgeois
La Petite Cavée
Boulonville
Résidence du Parc
Rue du Val d'Oise
Rue du Sausseron
Rue du Port aux Loups
Chemin de la Croix des Vertus
Chemin des Bois Masson
Chemin de la Ferme de Parmain
Chemin de la Cavée
Chemin des Perruchets
Chemin du Bac
Chemin du Moulin
Chemin de l'Epine
Chemin du Pont
Chemin des Vignerons
Chemin des Pâtures
Chemin de la Roche Blain
Chemin du Marchais
Chemin des Ormes de la Noue
Chemin des Ormes de Frémicourt
Chemin de la Croix des Curés
Chemin de la Vallée Pourrie
Chemin de la Rue Ronde
Chemin de la Rue Florez
Chemin de la Rue Basse
Chemin de la Rue Haute
Chemin de la Rue Neuve
Chemin de la Rue Verte
Chemin de la Rue Dorée
Chemin de la Rue Carnot
Chemin de la Rue Galliéni
Chemin de la Rue Georges Duhamel
Chemin de la Rue Valentin Baly
Chemin de la Rue du Général de Gaulle
Chemin de la Rue du Maréchal Leclerc
Chemin de la Rue du Maréchal Juin
Chemin de la Rue du Maréchal Foch
Chemin de la Rue du Maréchal Lyautey
Chemin de la Rue du Maréchal Joffre

Field Papers

Avenue verte

https://fieldpapers.org/atlases/1p9uevlu/R21

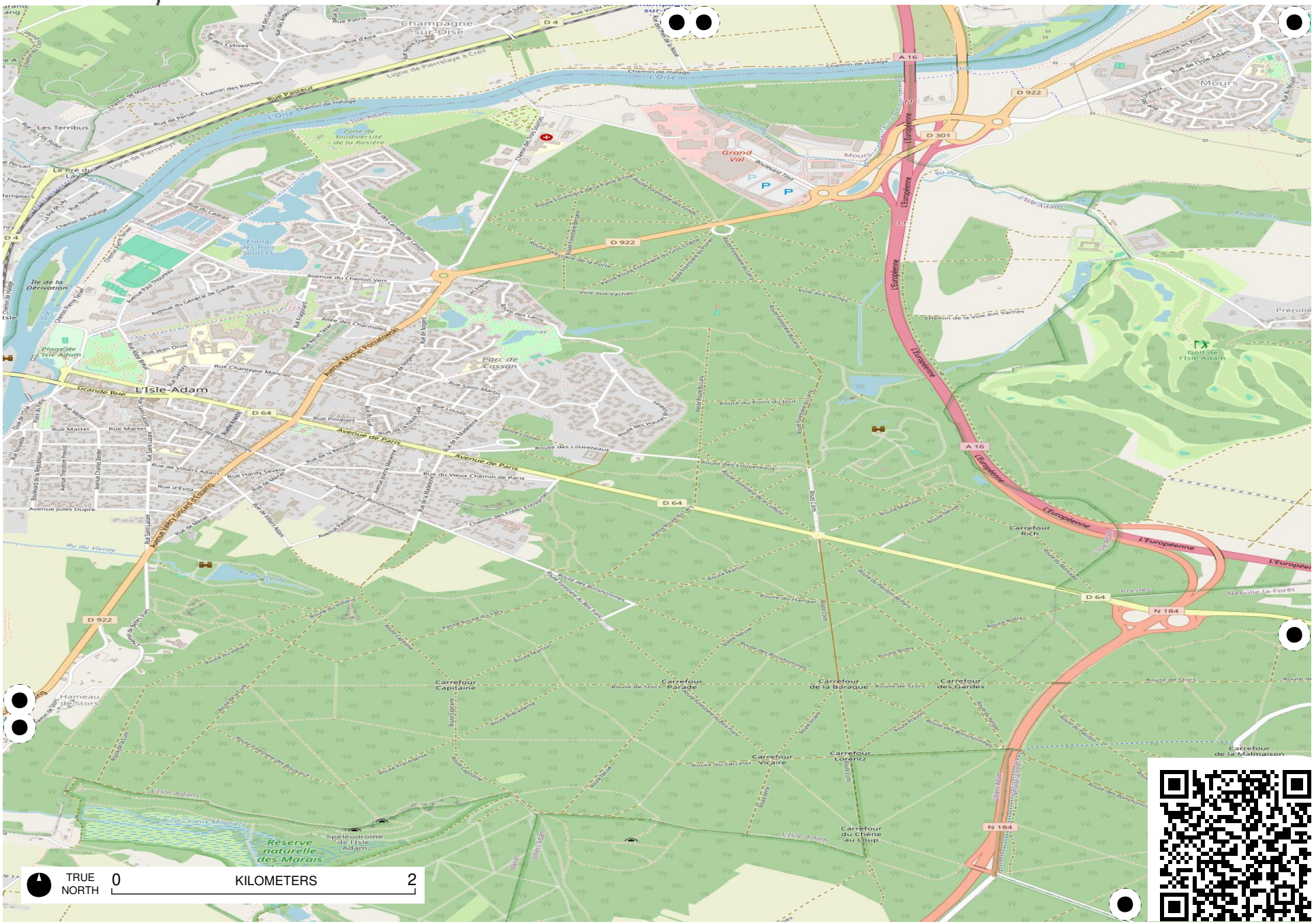

Field Papers

Avenue verte

https://fieldpapers.org/atlases/1p9uevlu/R22

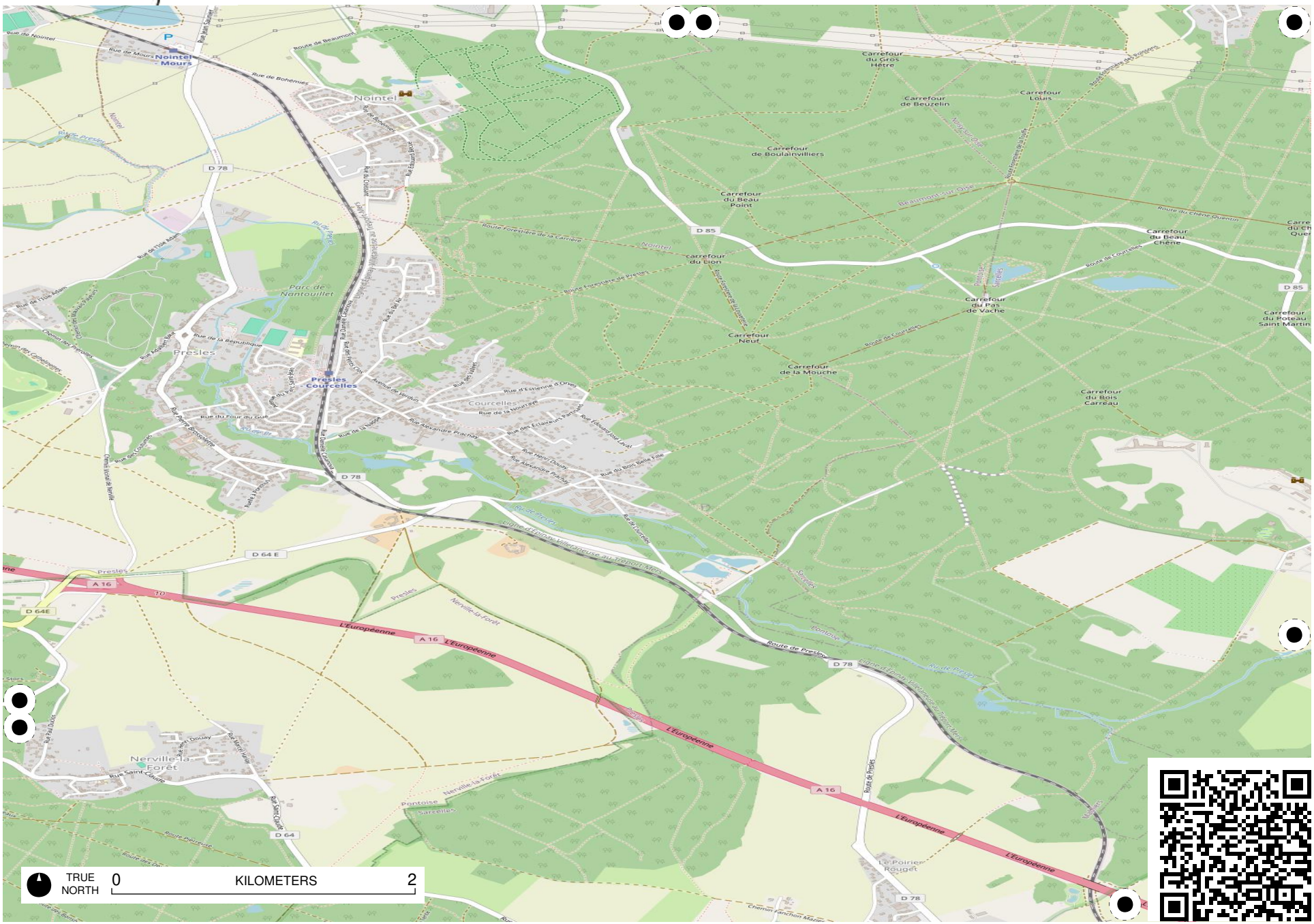

Field Papers

Avenue verte

https://fieldpapers.org/atlases/1p9uevlu/R23

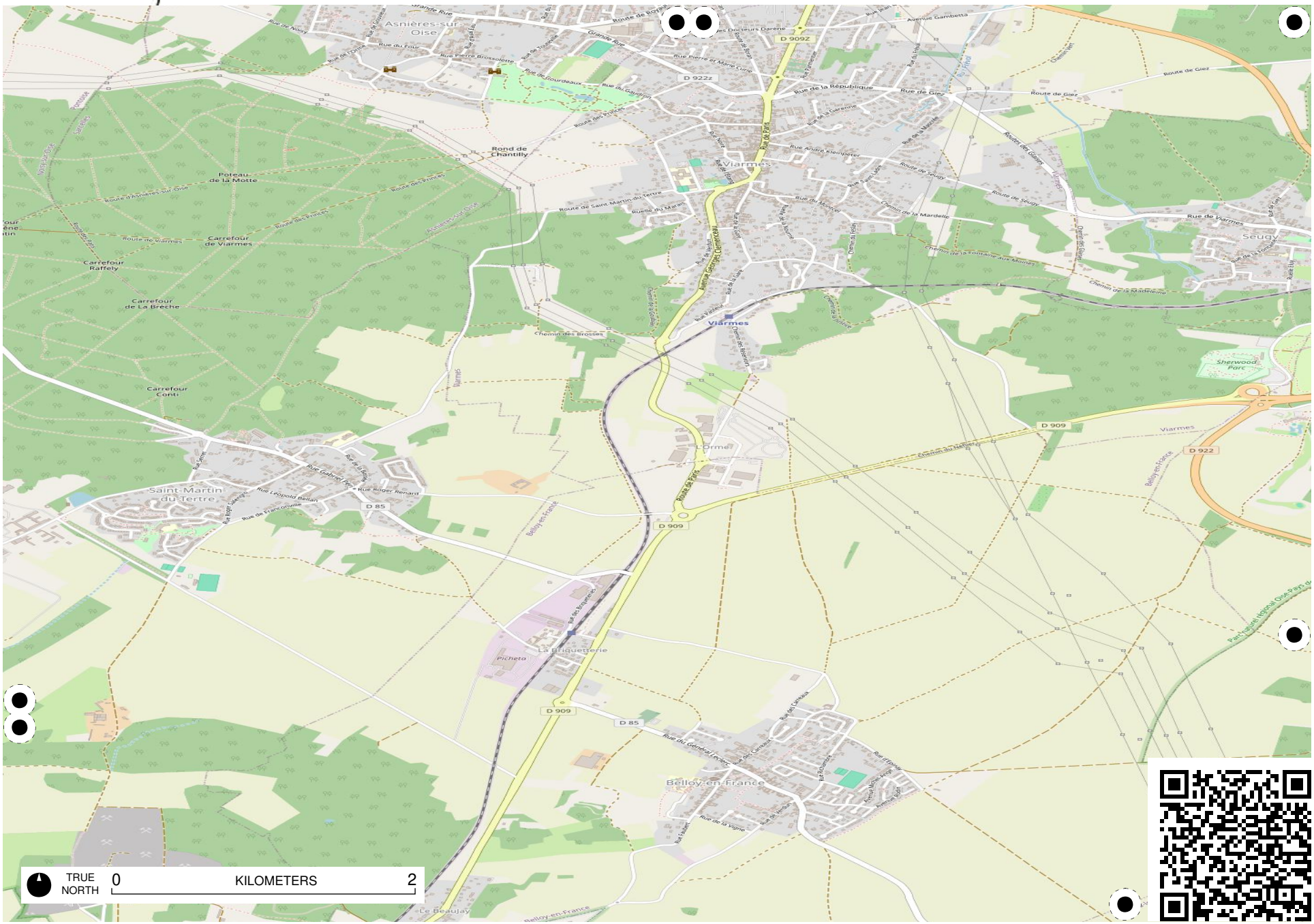

Field Papers

Avenue verte

https://fieldpapers.org/atlases/1p9uevlu/R24

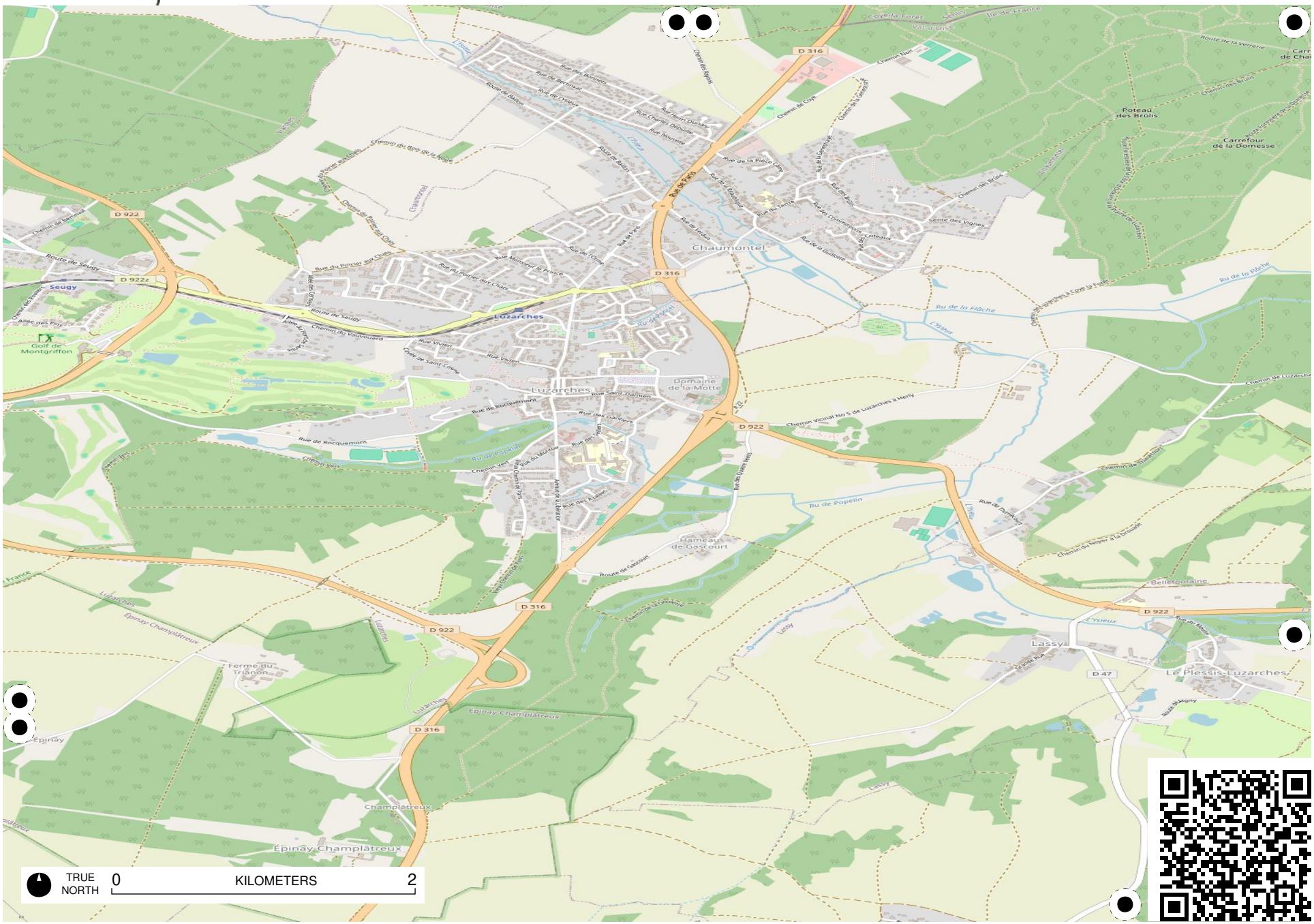

Field Papers

Avenue verte

https://fieldpapers.org/atlases/1p9uevlu/R25

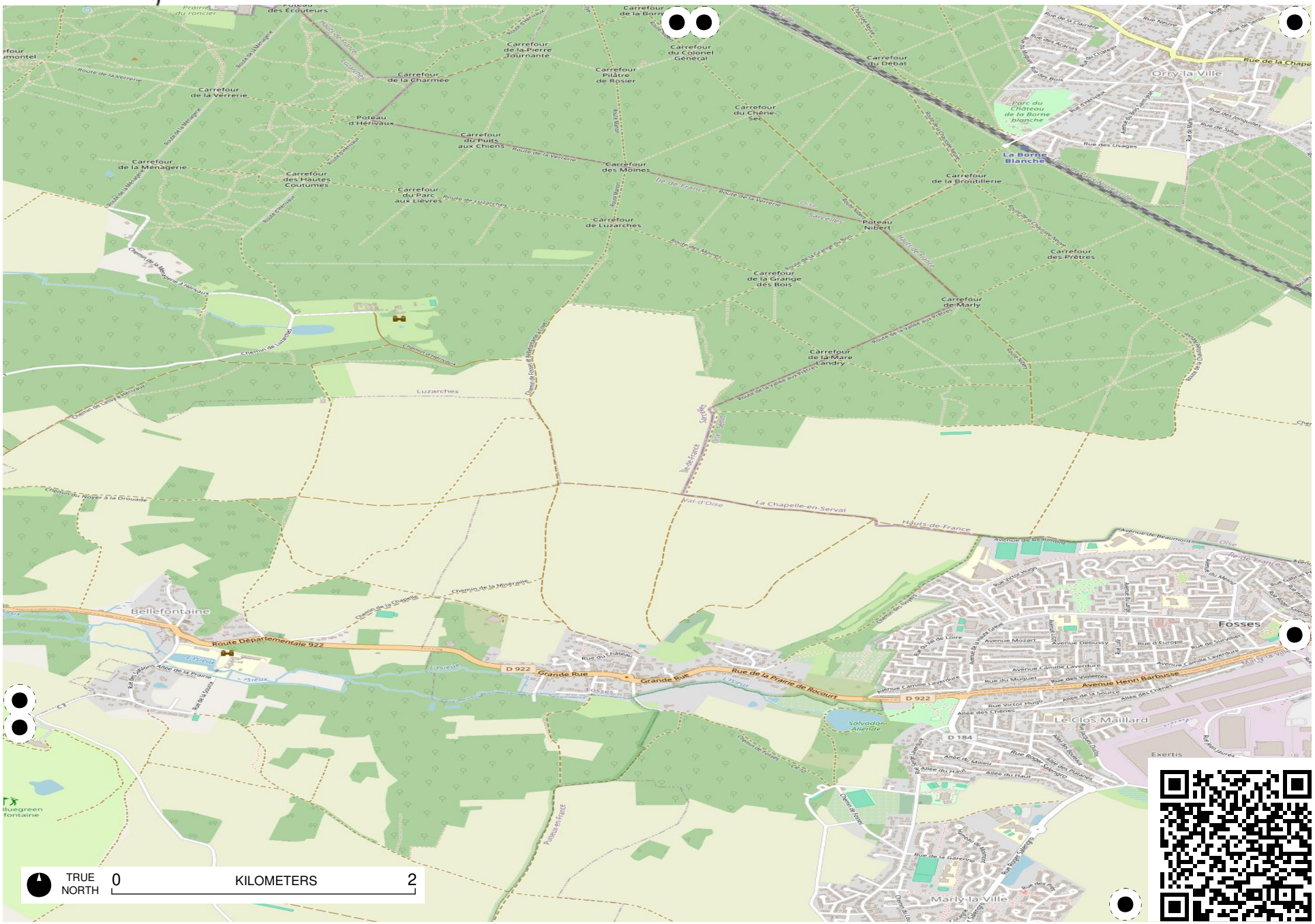

Field Papers

Avenue verte

https://fieldpapers.org/atlases/1p9uevlu/R3



Field Papers

Avenue verte

https://fieldpapers.org/atlases/1p9uevlu/R4

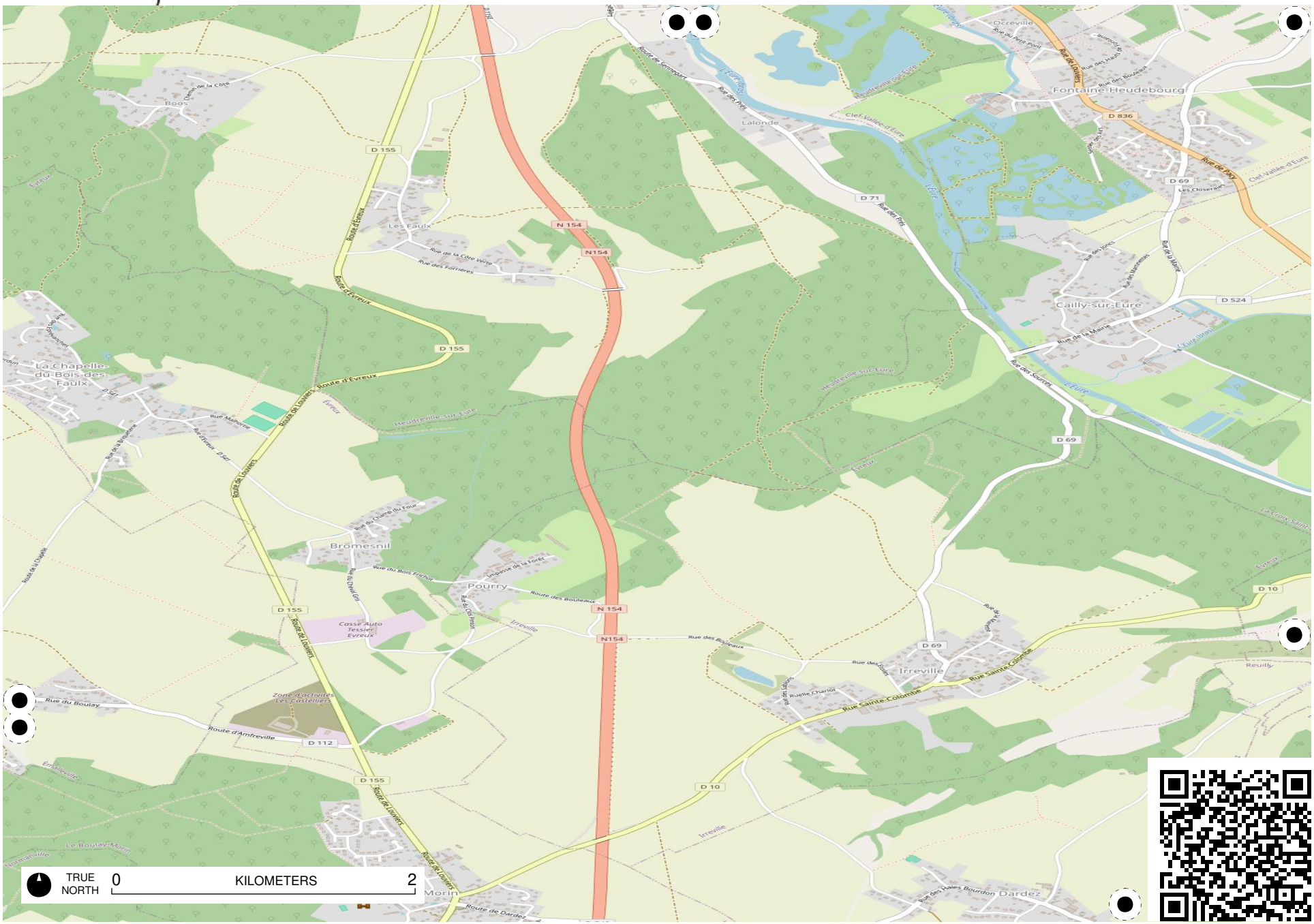
TRUE NORTH
0
KILOMETERS
2
Fontaine-Heudebourg
Cailly-sur-Eure
Irreville
Pourry
Bromesnil
La Chapelle-du-Bois-des-Faulx
Les Faulx
Lalonde
Ocreville
Dardez
Morin
N 154
D 155
D 71
D 69
D 836
D 524
D 10
D 112
Route d'Evreux
Route des Louviers
Rue des Prés
Rue Sainte-Colombe
Rue des Bouleaux
Rue du Bois Fitchot
Rue du Boulay
Route d'Amfreville
Route de Dardez
Rue des Soucies
Rue de la Mairie
Rue de la Côte Verte
Rue des Fontenelles
Route de Semmouart
Rue du Petit Pont
Rue des Hauts Prés
Rue de Paris
Rue du Champ du Four
Rue du Chêne Gris
Rue du Clos Travers
Rue des Haies Bourdon
Rue de la Chapelle
Rue Malhortie
Rue des Fontenelles
Rue des Marronniers
Rue des Joncs
Rue des Closeaux
Rue de la Côte
Rue des Fontenelles
Rue des Bouleaux
Rue des Fontenelles
Rue des Haies Bourdon
Rue des Soucies
Rue des Joncs
Rue des Marronniers
Rue de la Mairie
Rue de la Côte Ver

Field Papers

Avenue verte

https://fieldpapers.org/atlases/1p9uevlu/R5

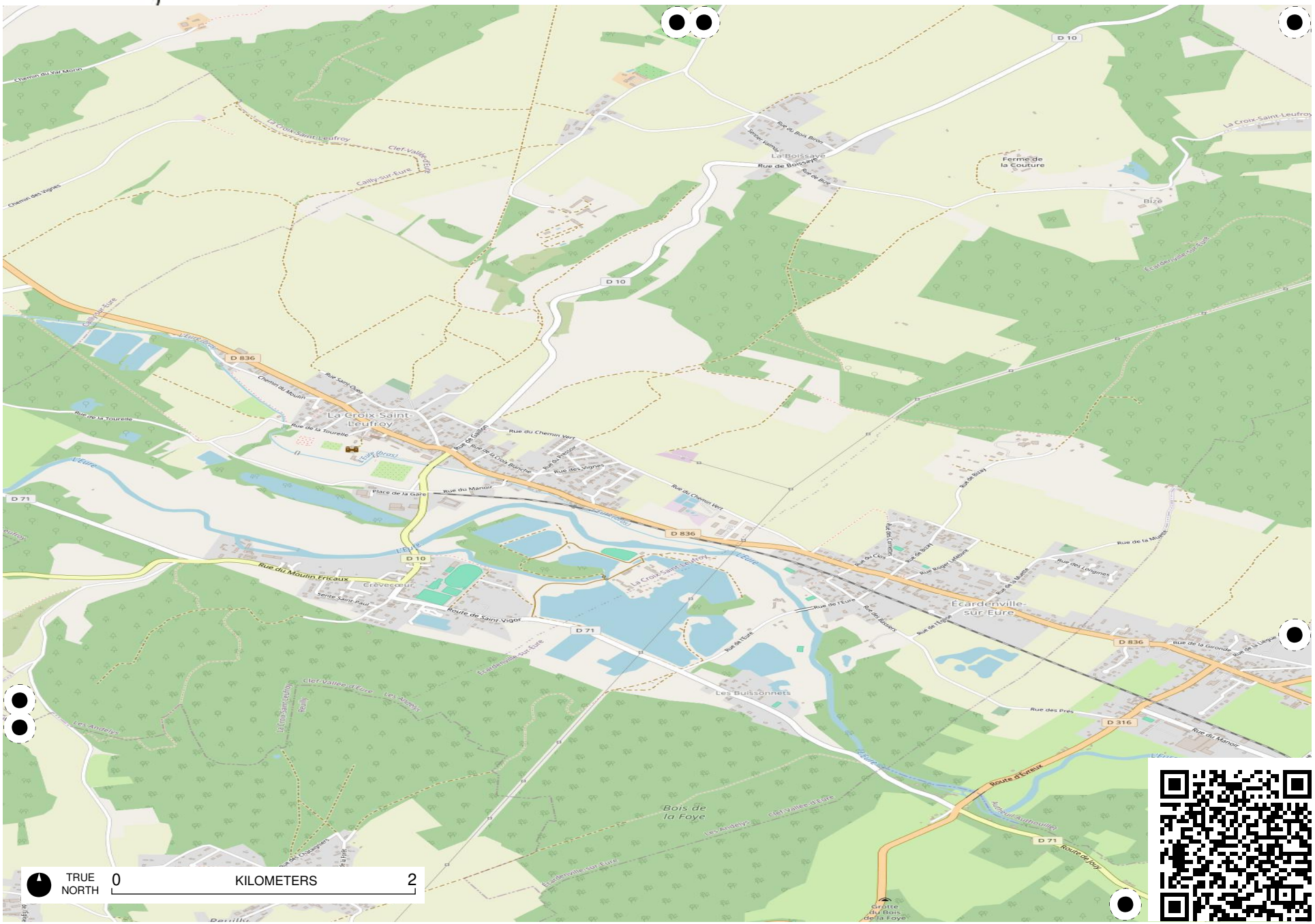

Field Papers

Avenue verte

https://fieldpapers.org/atlases/1p9uevlu/R6

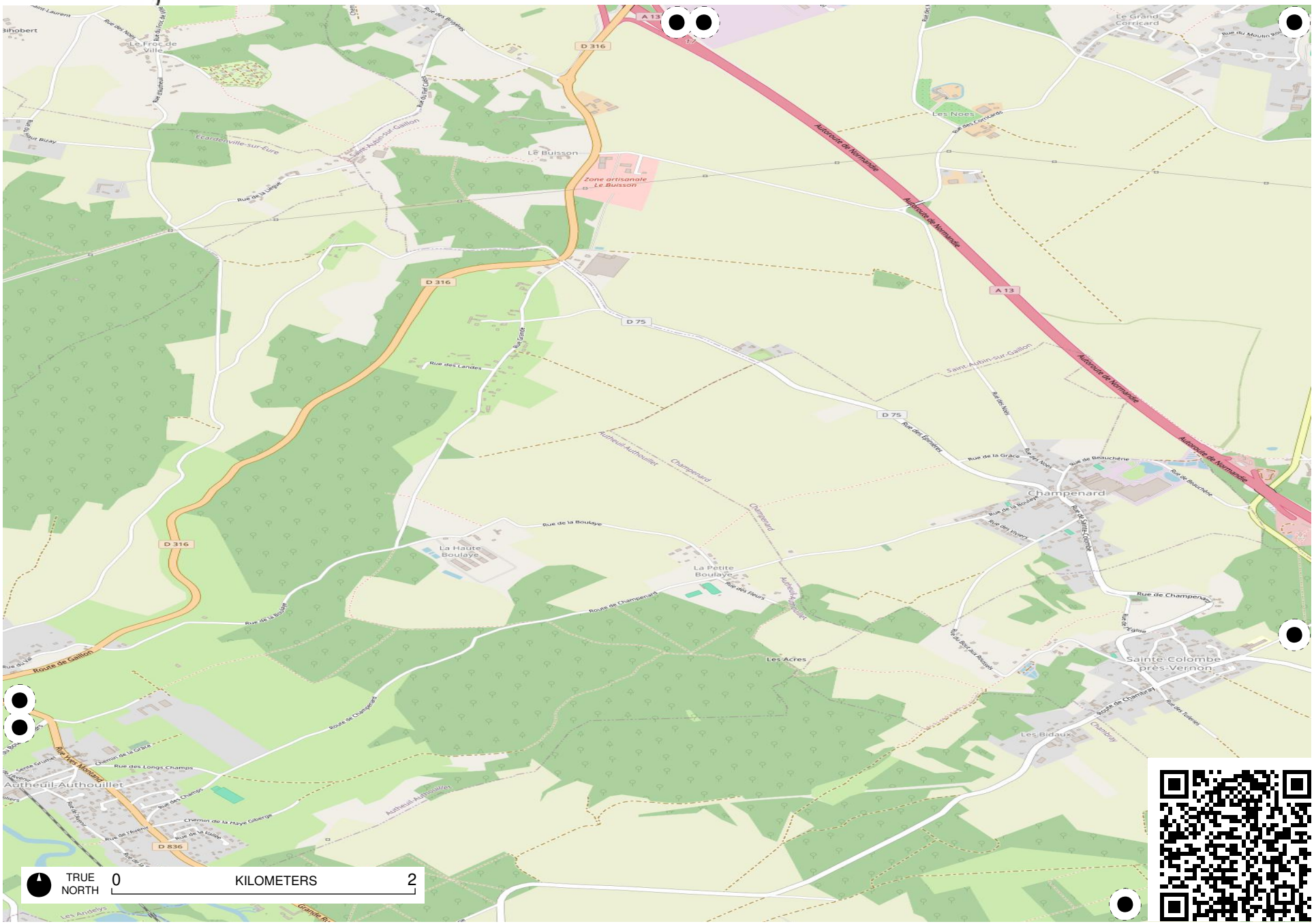

Field Papers

Avenue verte

https://fieldpapers.org/atlases/1p9uevlu/R7

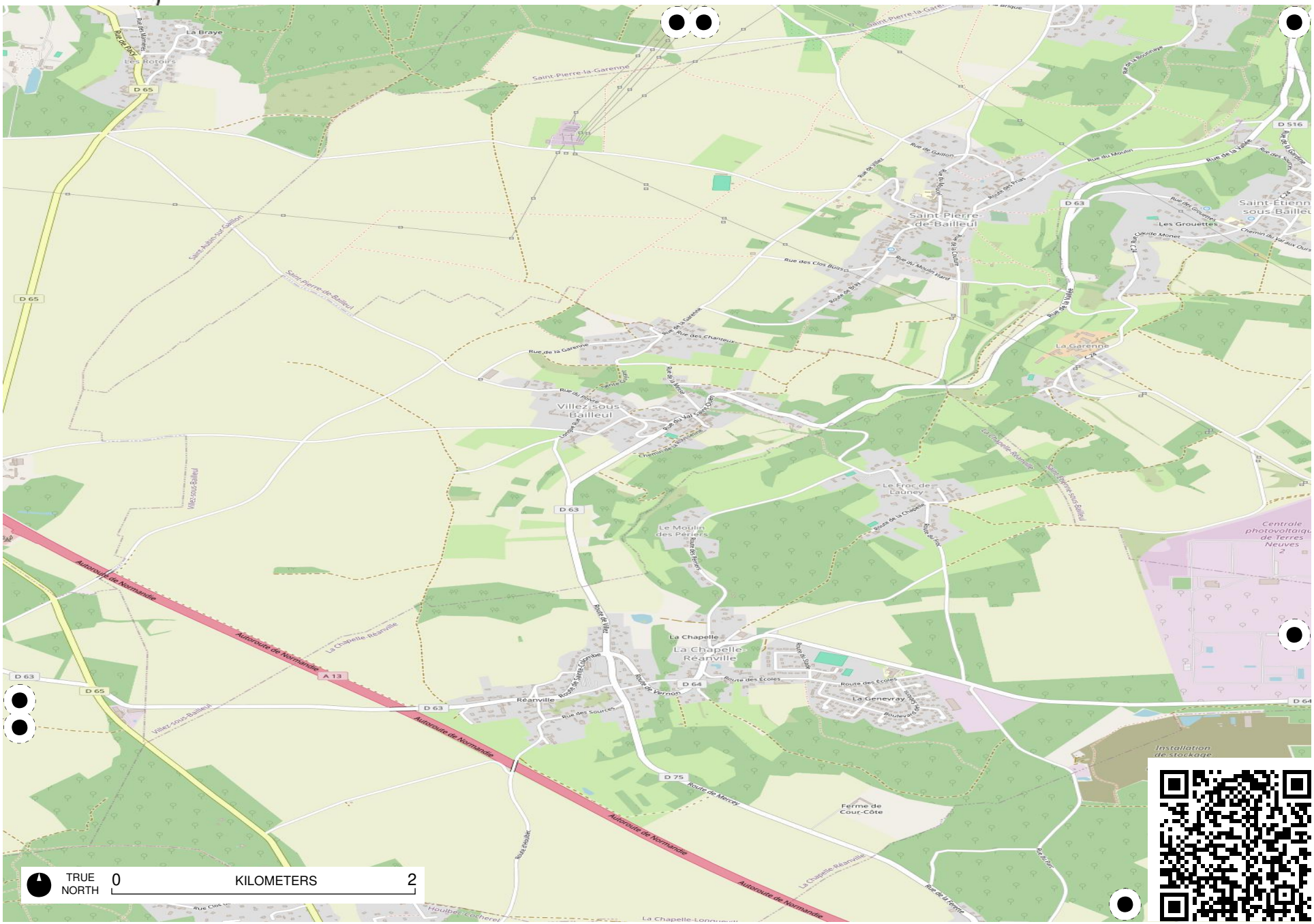

Field Papers

Avenue verte

https://fieldpapers.org/atlases/1p9uevlu/R8



Field Papers

Avenue verte

https://fieldpapers.org/atlases/1p9uevlu/R9



Field Papers

Avenue verte

https://fieldpapers.org/atlases/1p9uevlu/S1

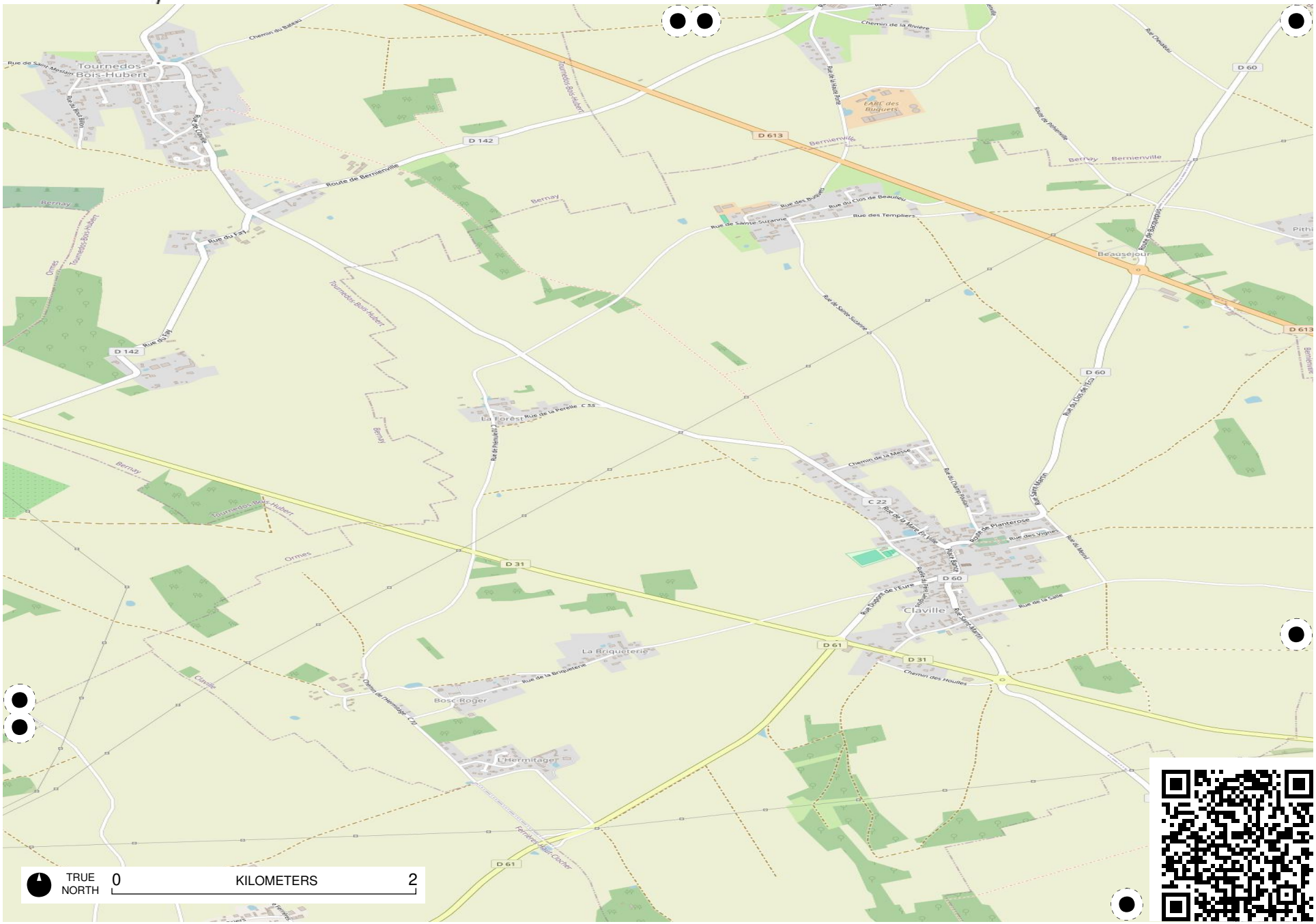

Field Papers

Avenue verte

https://fieldpapers.org/atlases/1p9uevlu/S10



Field Papers

Avenue verte

https://fieldpapers.org/atlases/1p9uevlu/S11



Field Papers

Avenue verte

https://fieldpapers.org/atlases/1p9uevlu/S12



Field Papers

Avenue verte

https://fieldpapers.org/atlases/1p9uevlu/S13

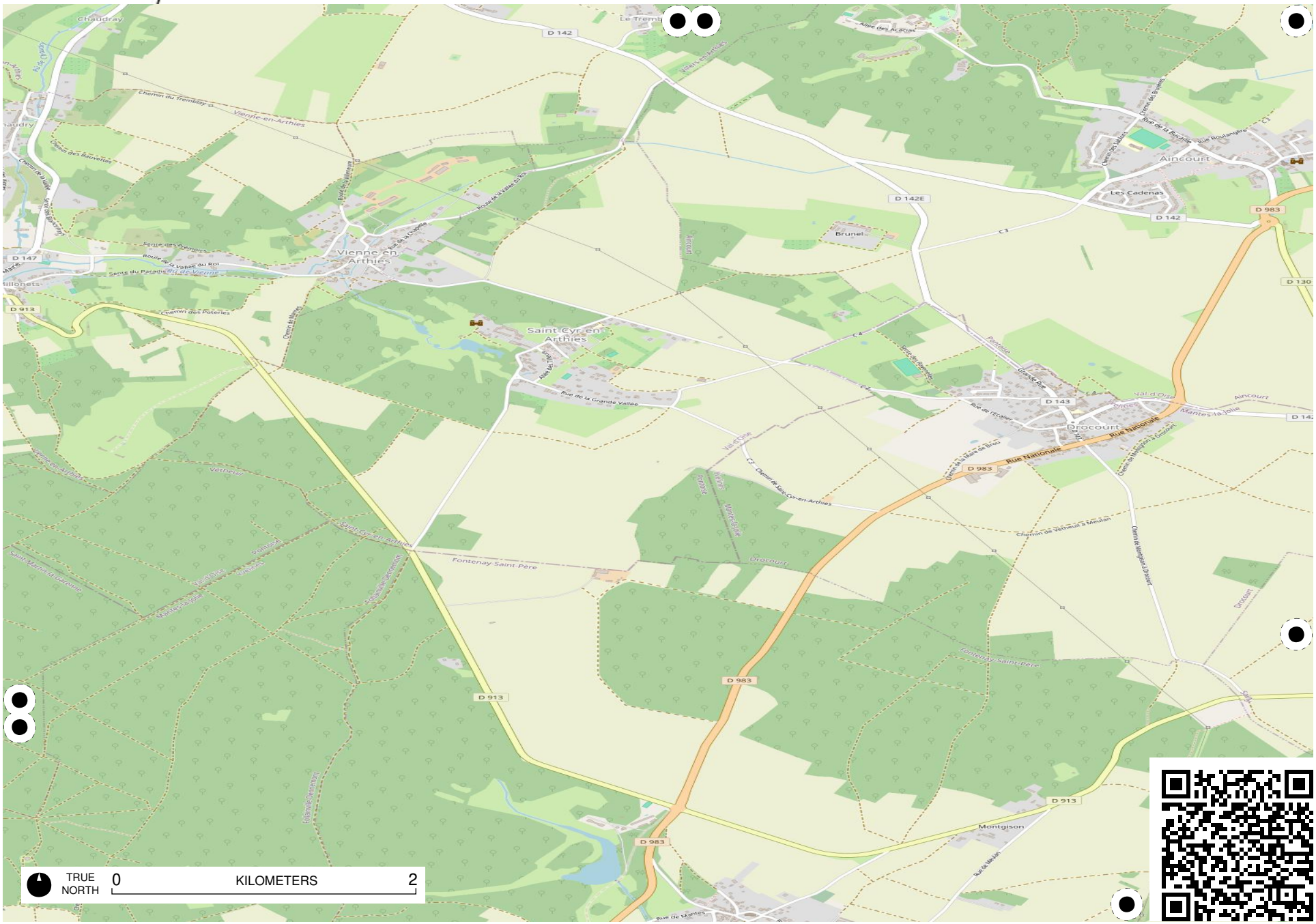

Field Papers

Avenue verte

https://fieldpapers.org/atlases/1p9uevlu/S14

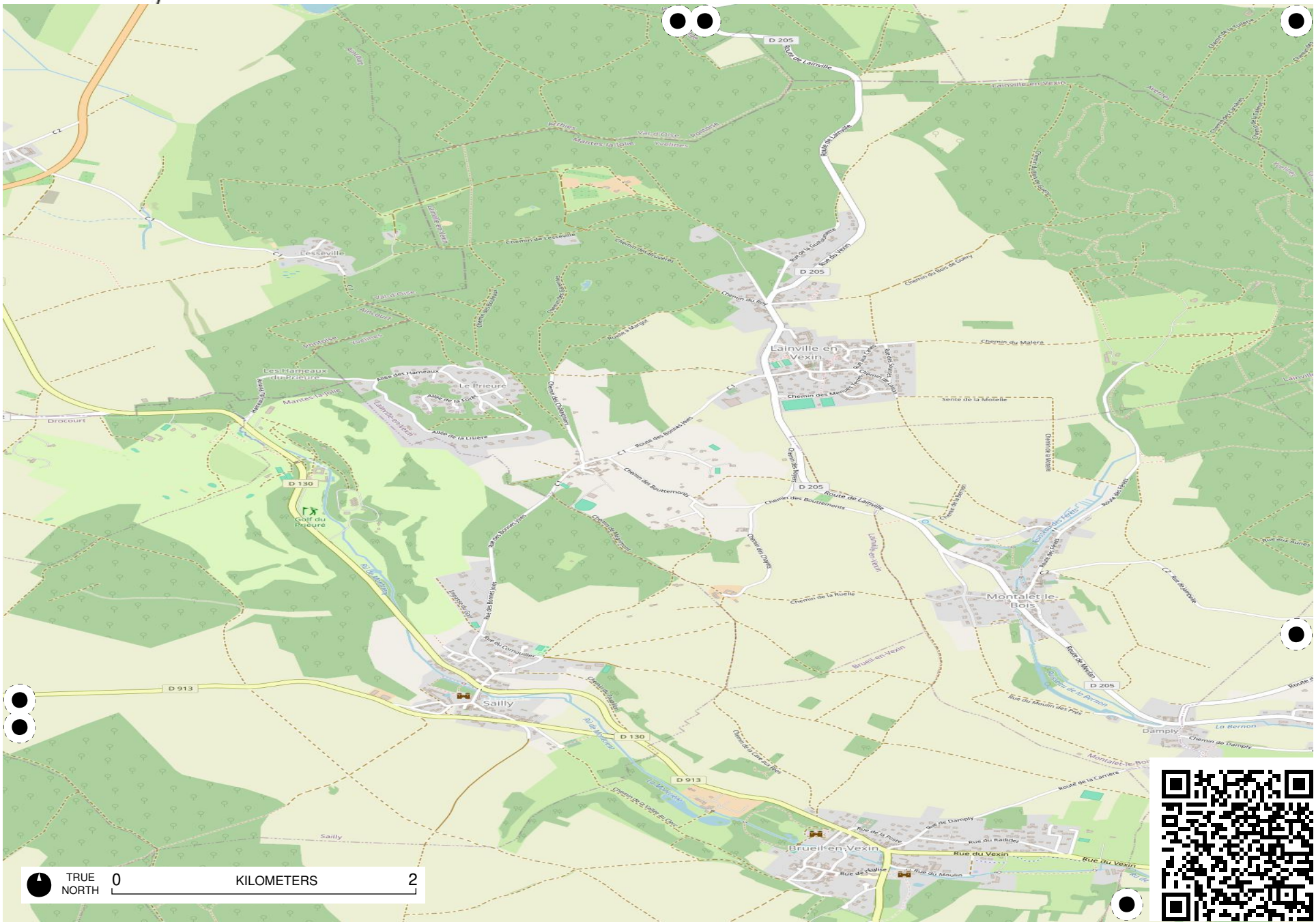

Field Papers

Avenue verte

https://fieldpapers.org/atlases/1p9uevlu/S15

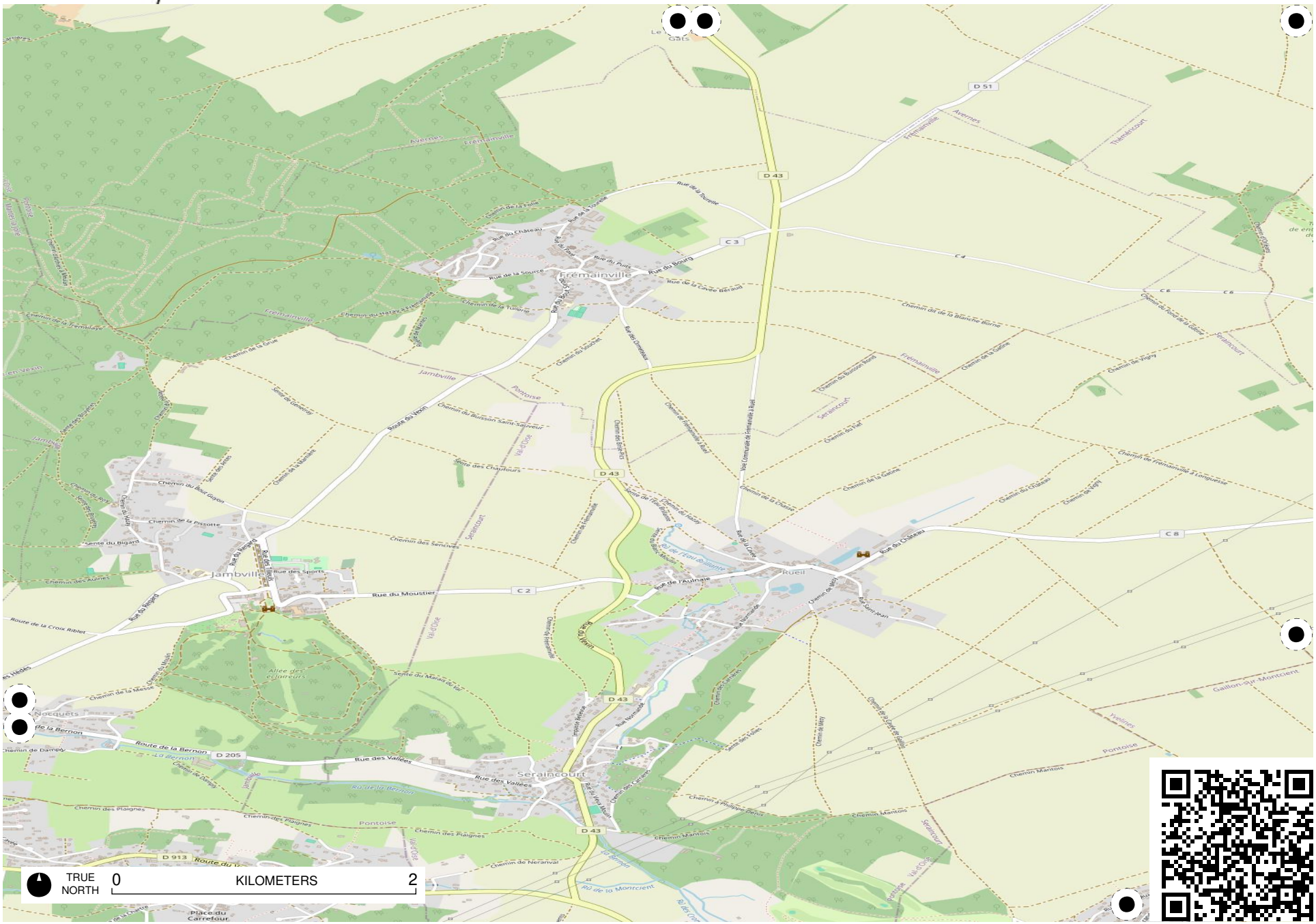

Field Papers

Avenue verte

https://fieldpapers.org/atlases/1p9uevlu/S16

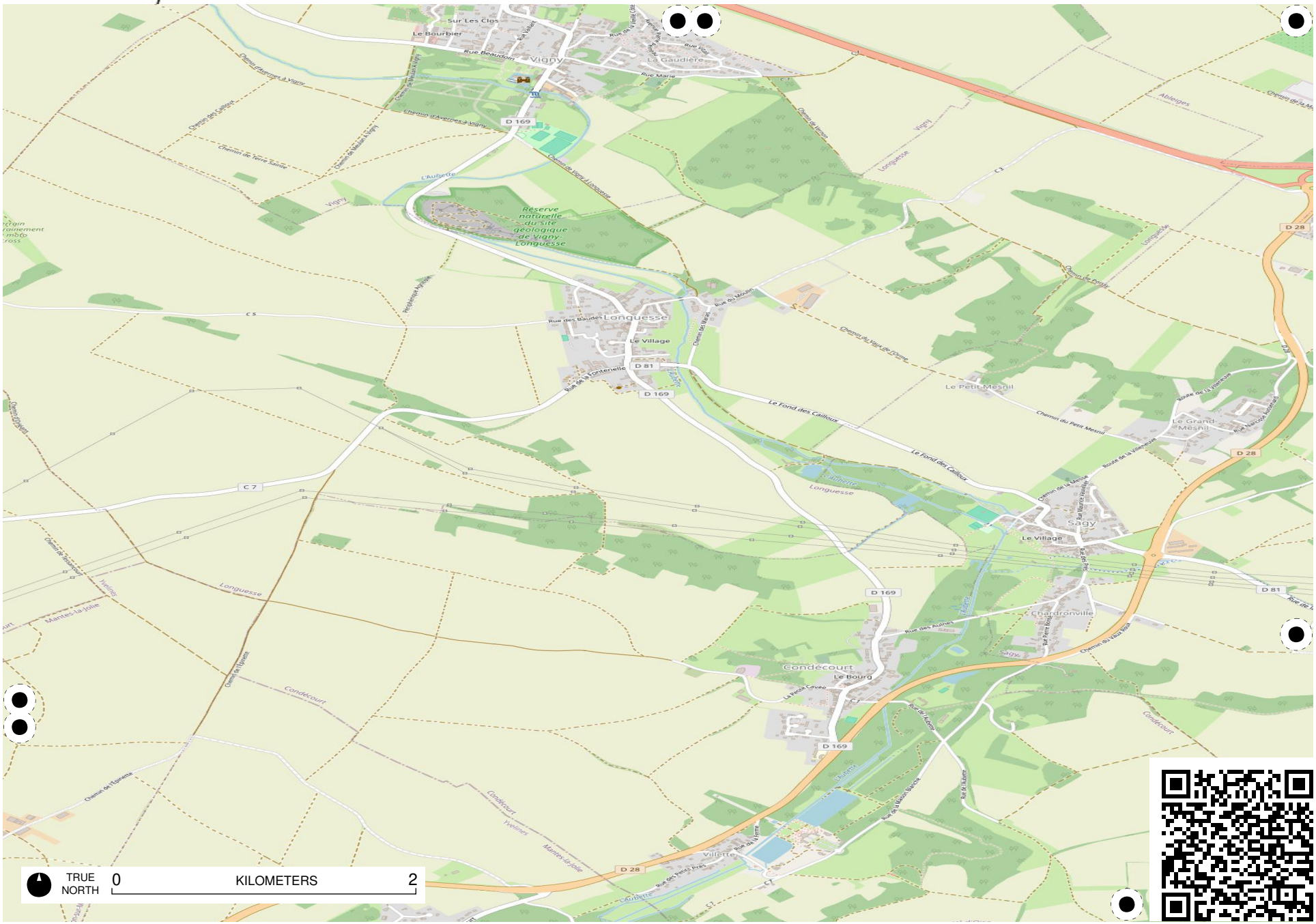

Field Papers

Avenue verte

https://fieldpapers.org/atlases/1p9uevlu/S17

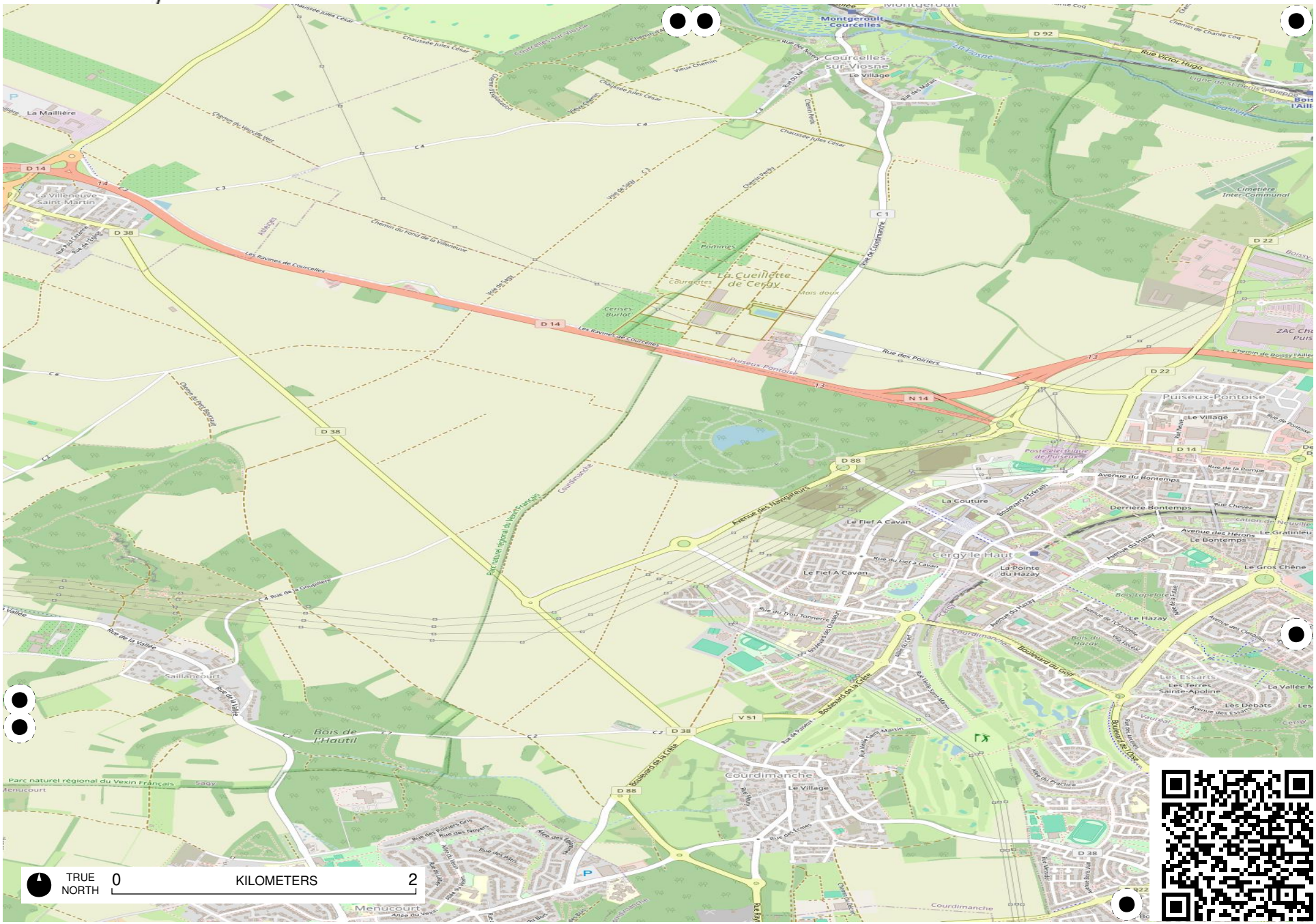

Field Papers

Avenue verte

https://fieldpapers.org/atlases/1p9uevlu/S18

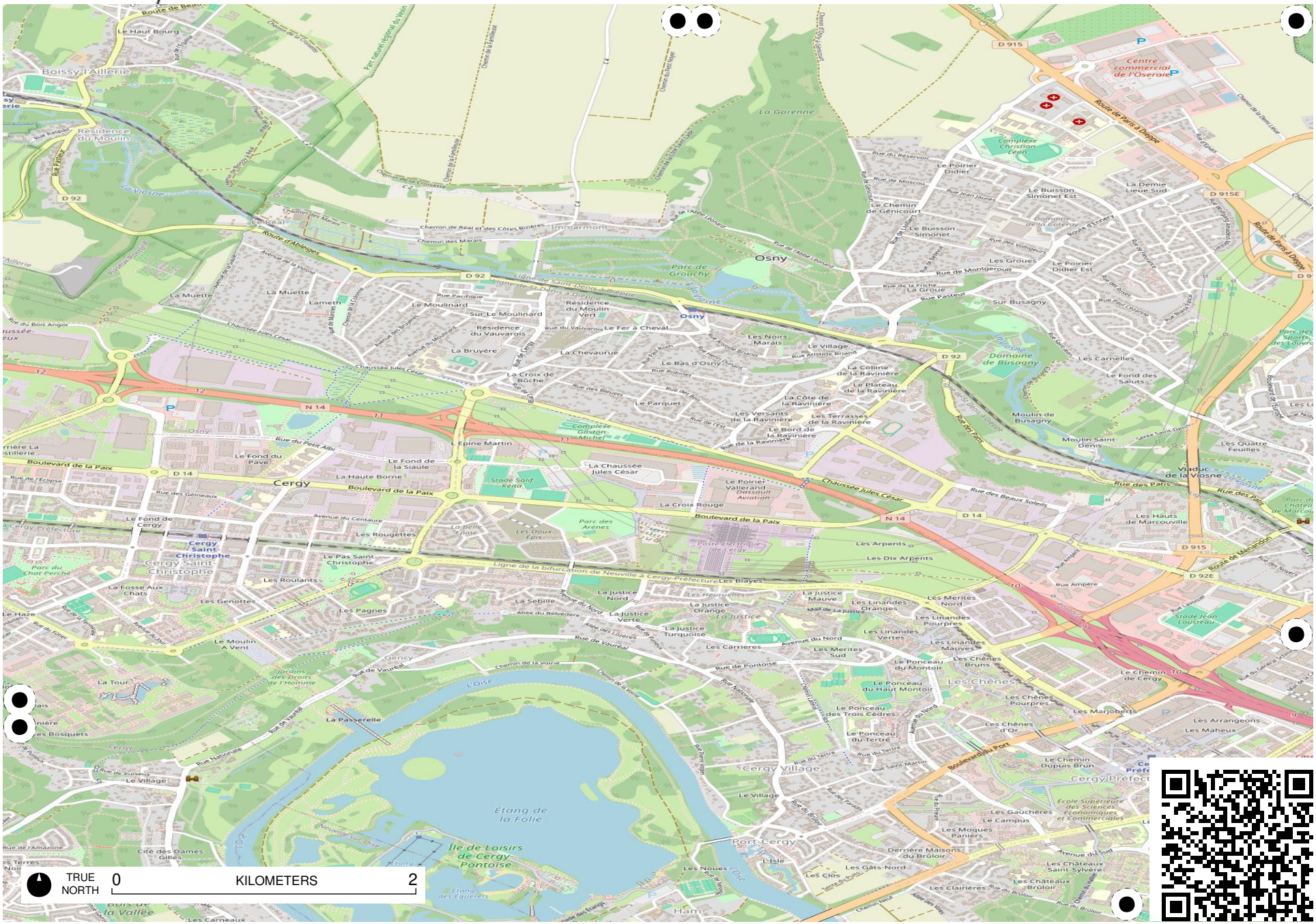

Field Papers

Avenue verte

https://fieldpapers.org/atlases/1p9uevlu/S19

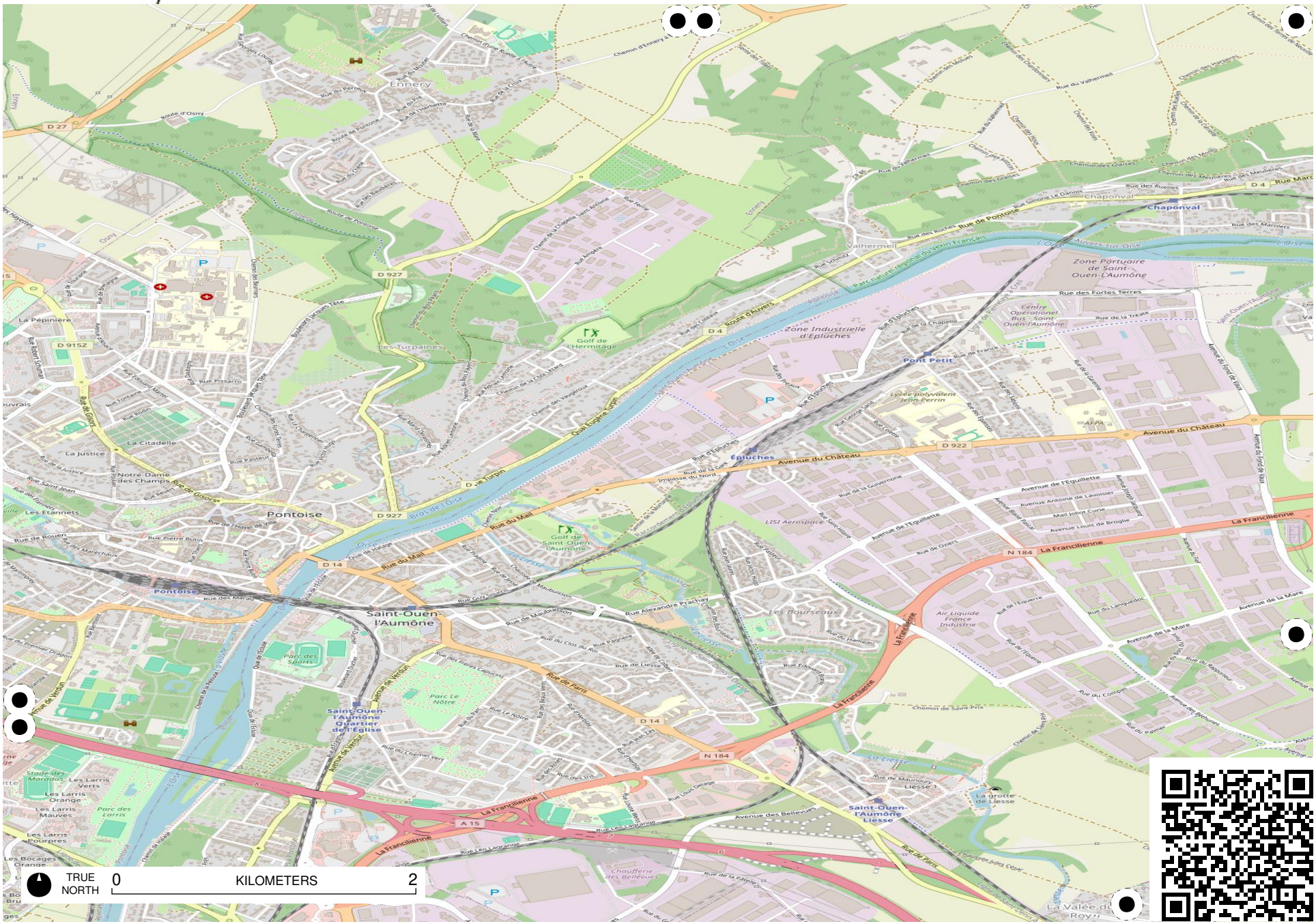

Field Papers

Avenue verte

https://fieldpapers.org/atlases/1p9uevlu/S2

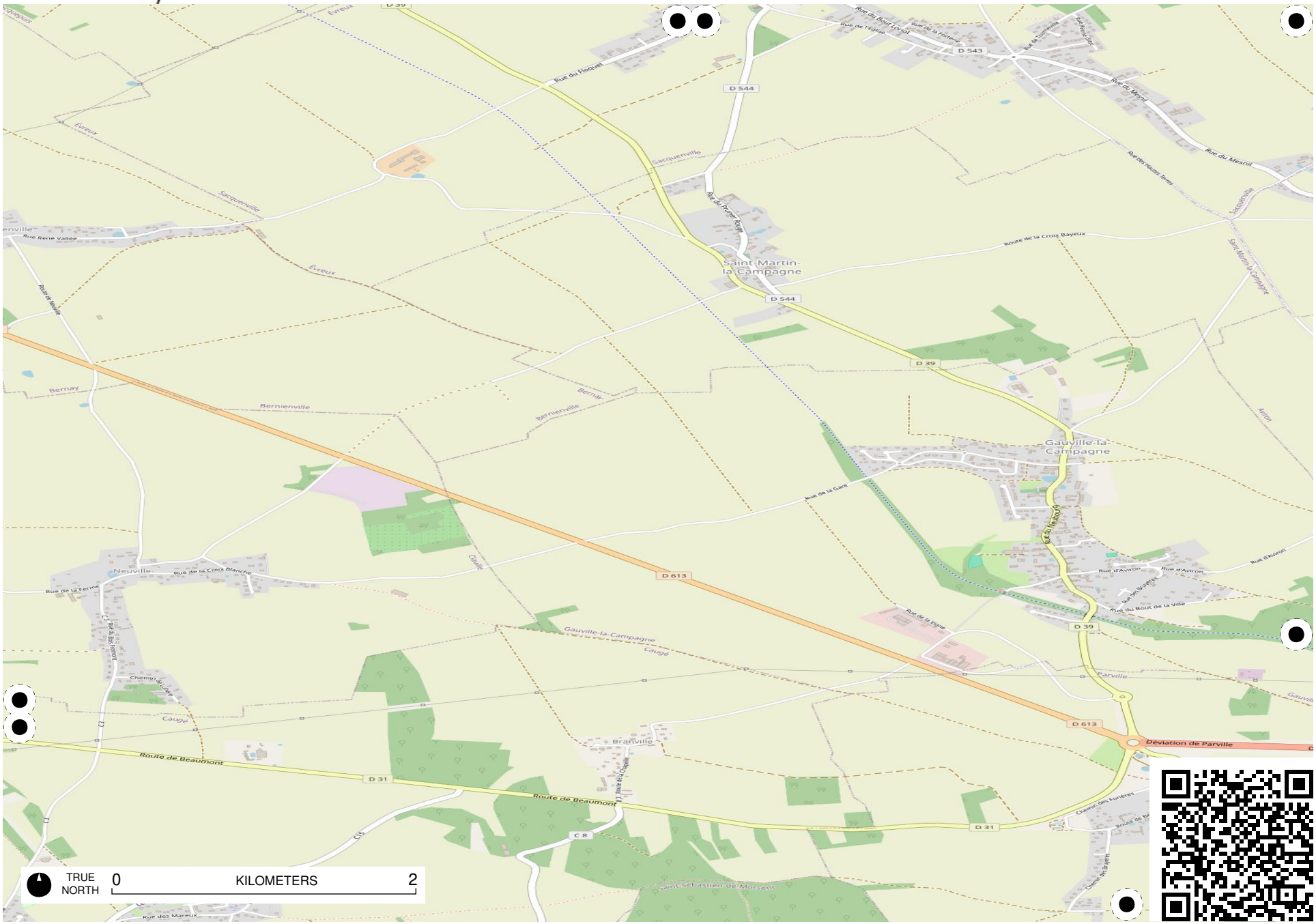

Field Papers

Avenue verte

https://fieldpapers.org/atlases/1p9uevlu/S20

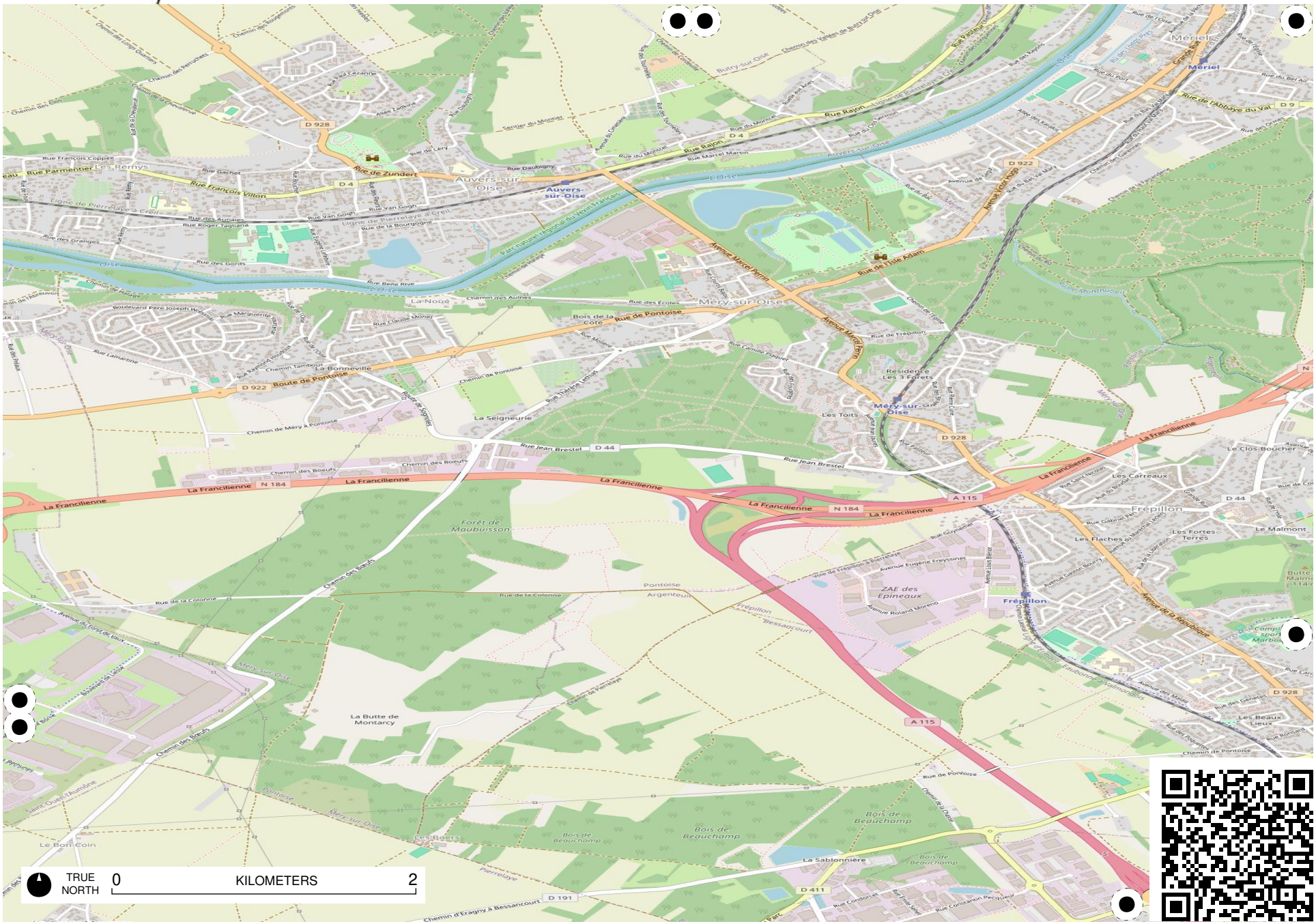

Field Papers

Avenue verte

https://fieldpapers.org/atlases/1p9uevlu/S21

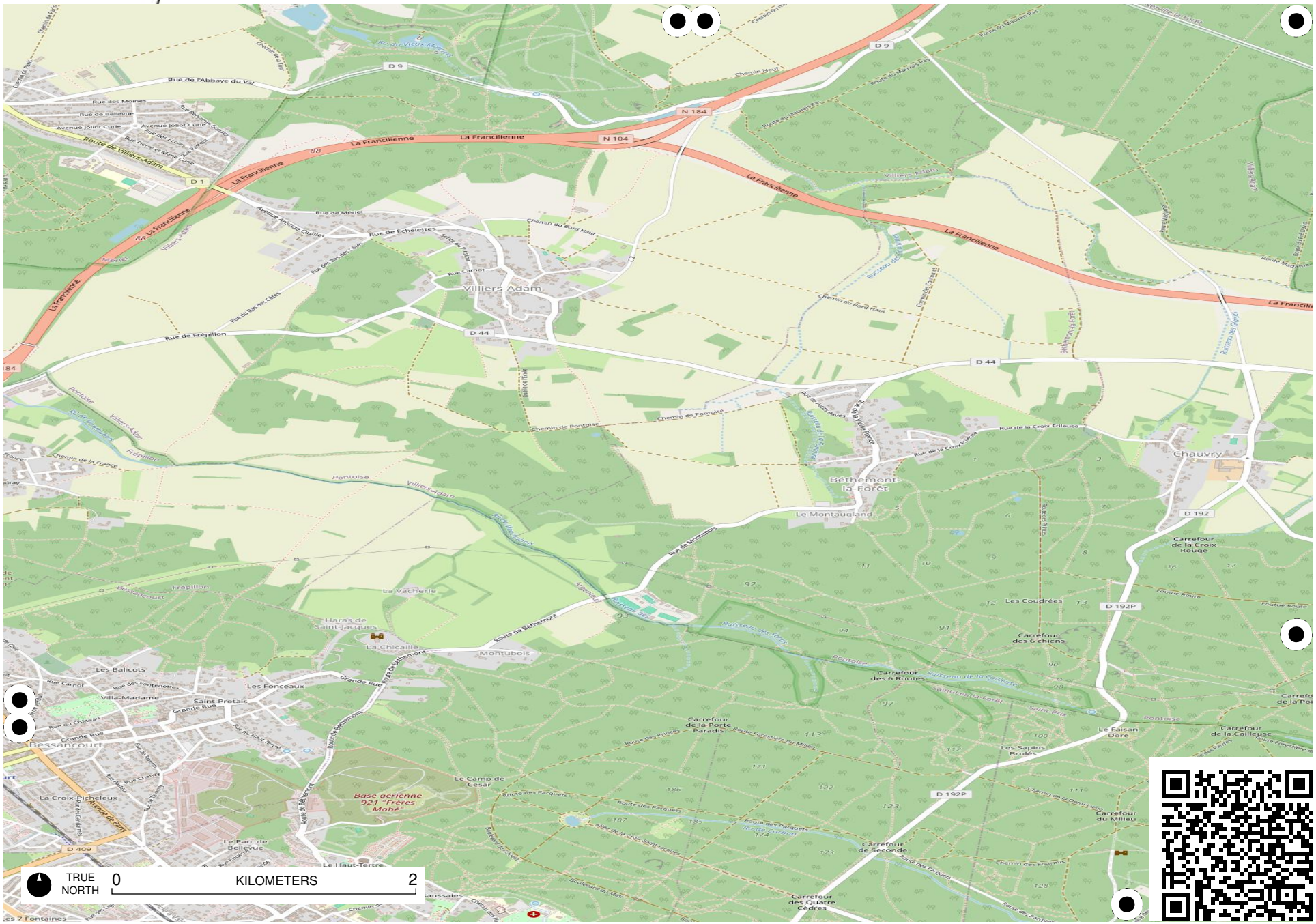

Field Papers

Avenue verte

https://fieldpapers.org/atlases/1p9uevlu/S22

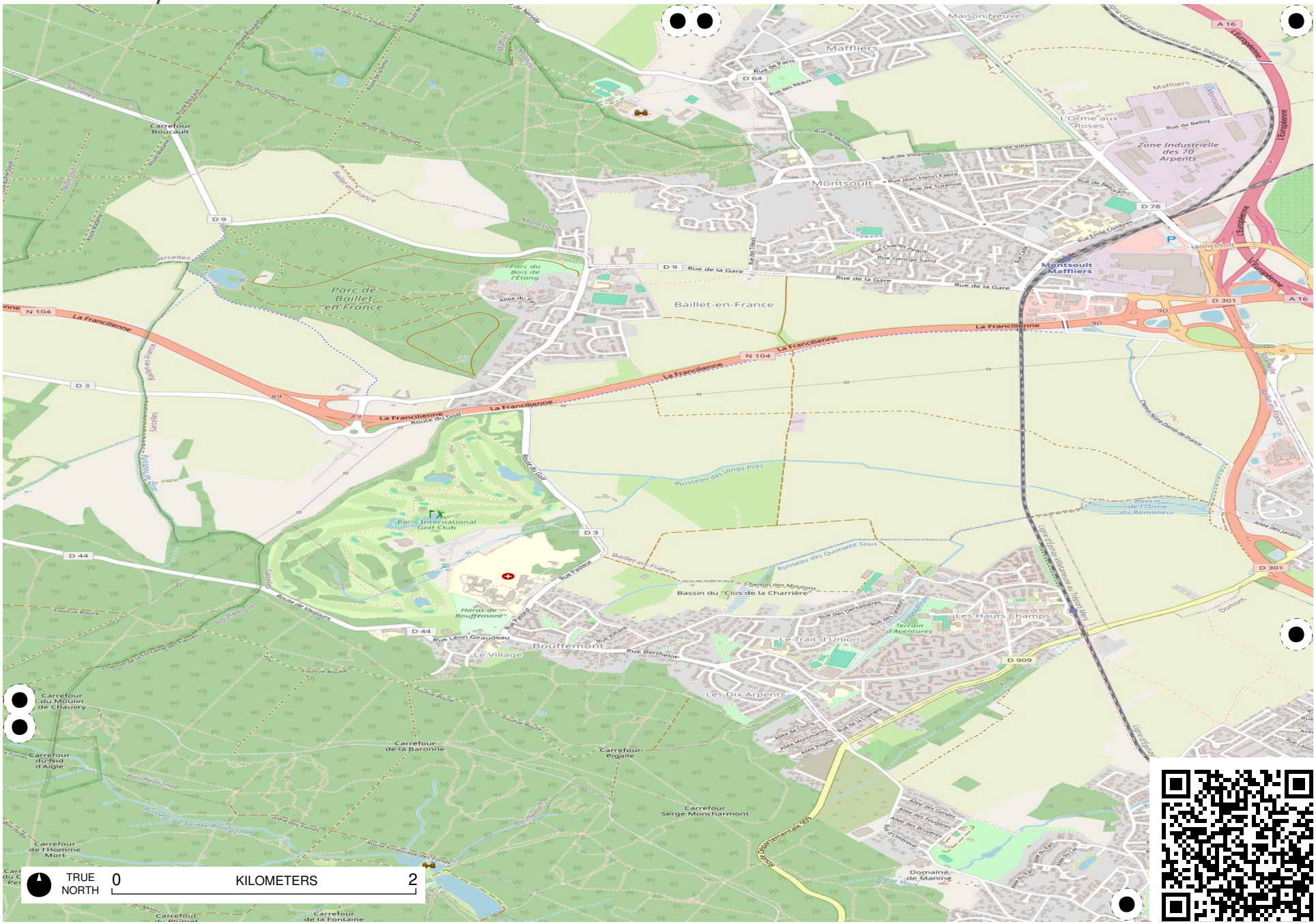
Maisons-Laffitte
Maisons-Laffitte
Maisons-Laffitte

Field Papers

Avenue verte

https://fieldpapers.org/atlases/1p9uevlu/S23

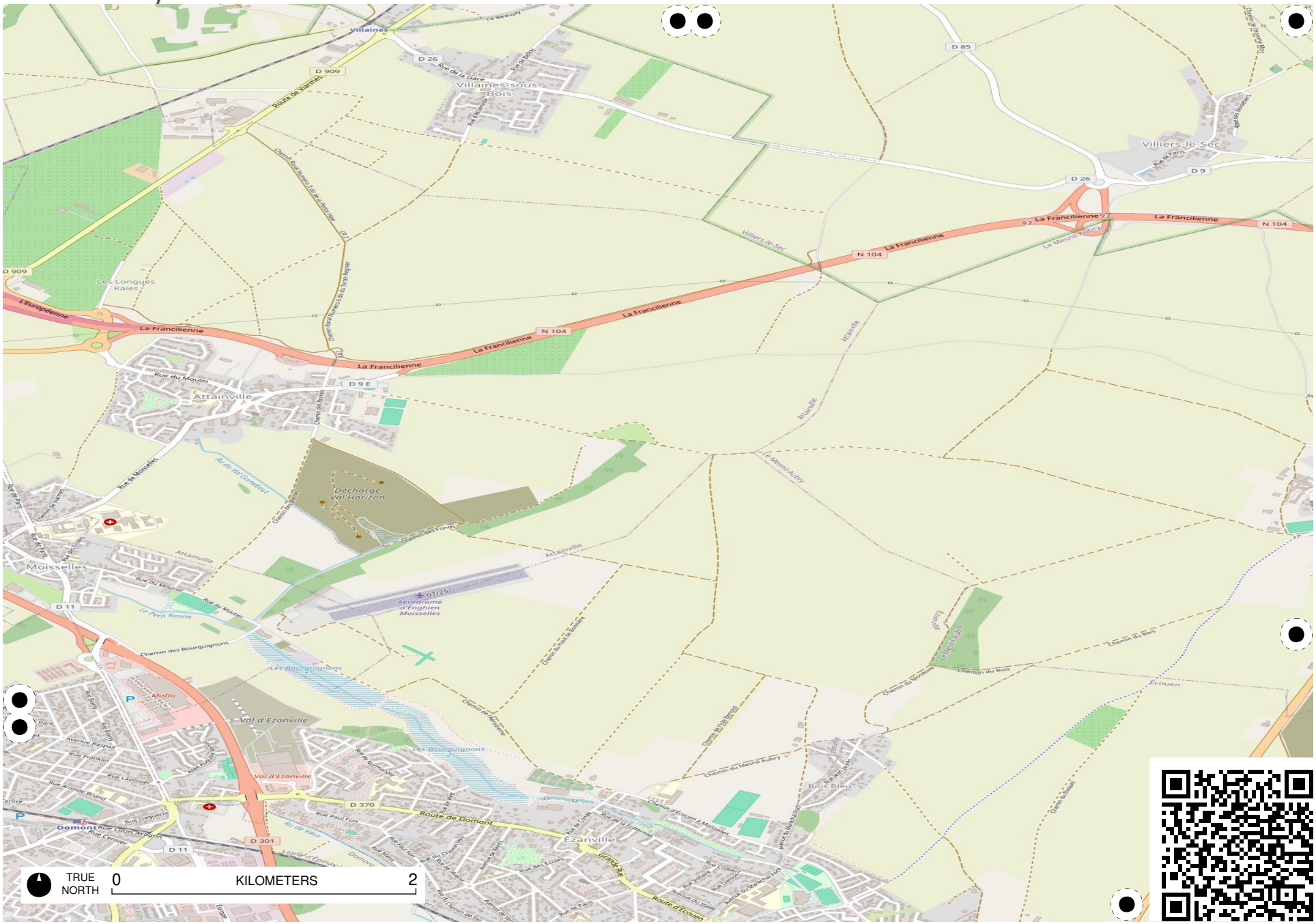

Field Papers

Avenue verte

https://fieldpapers.org/atlases/1p9uevlu/S24

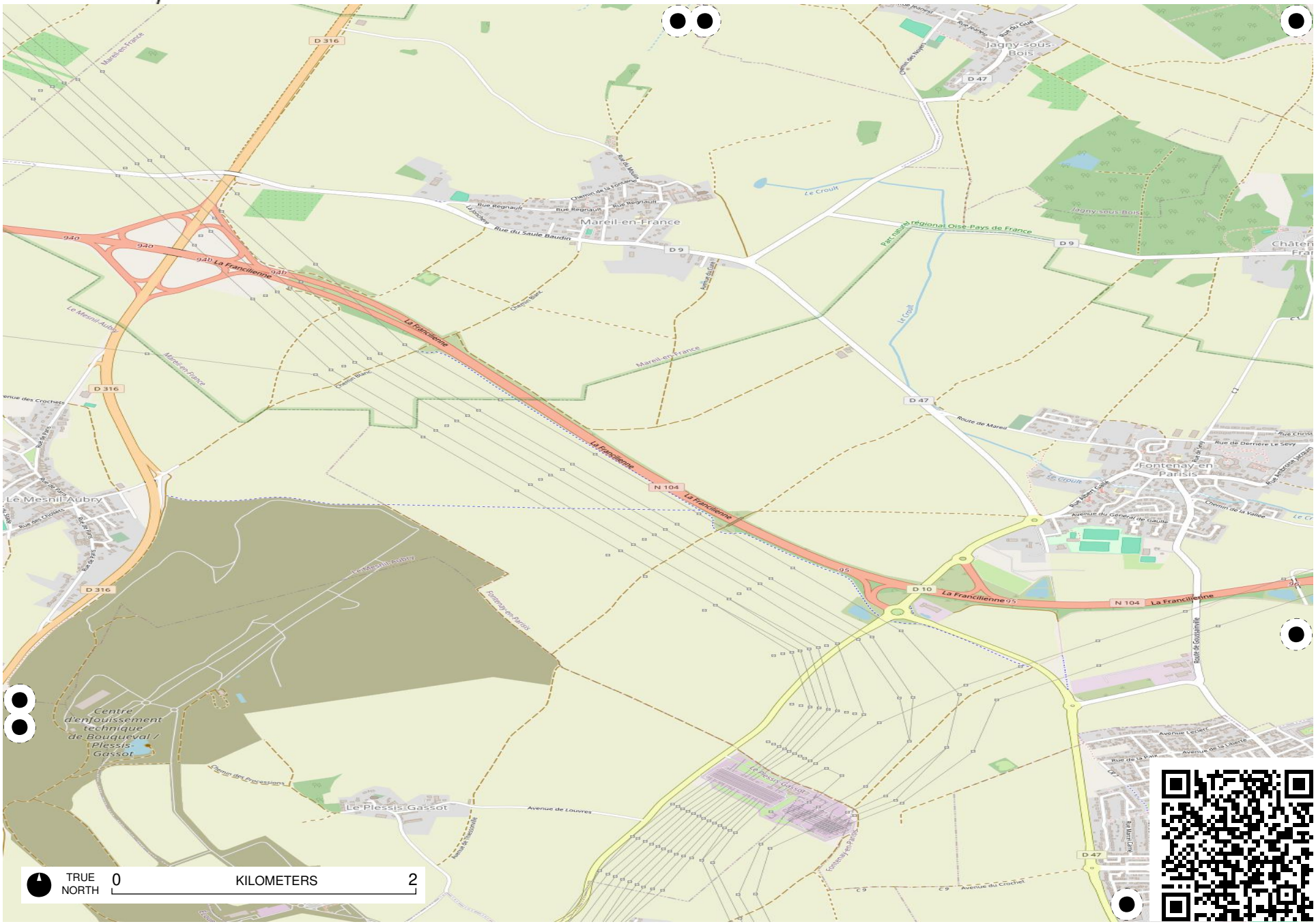

Field Papers

Avenue verte

https://fieldpapers.org/atlases/1p9uevlu/S25

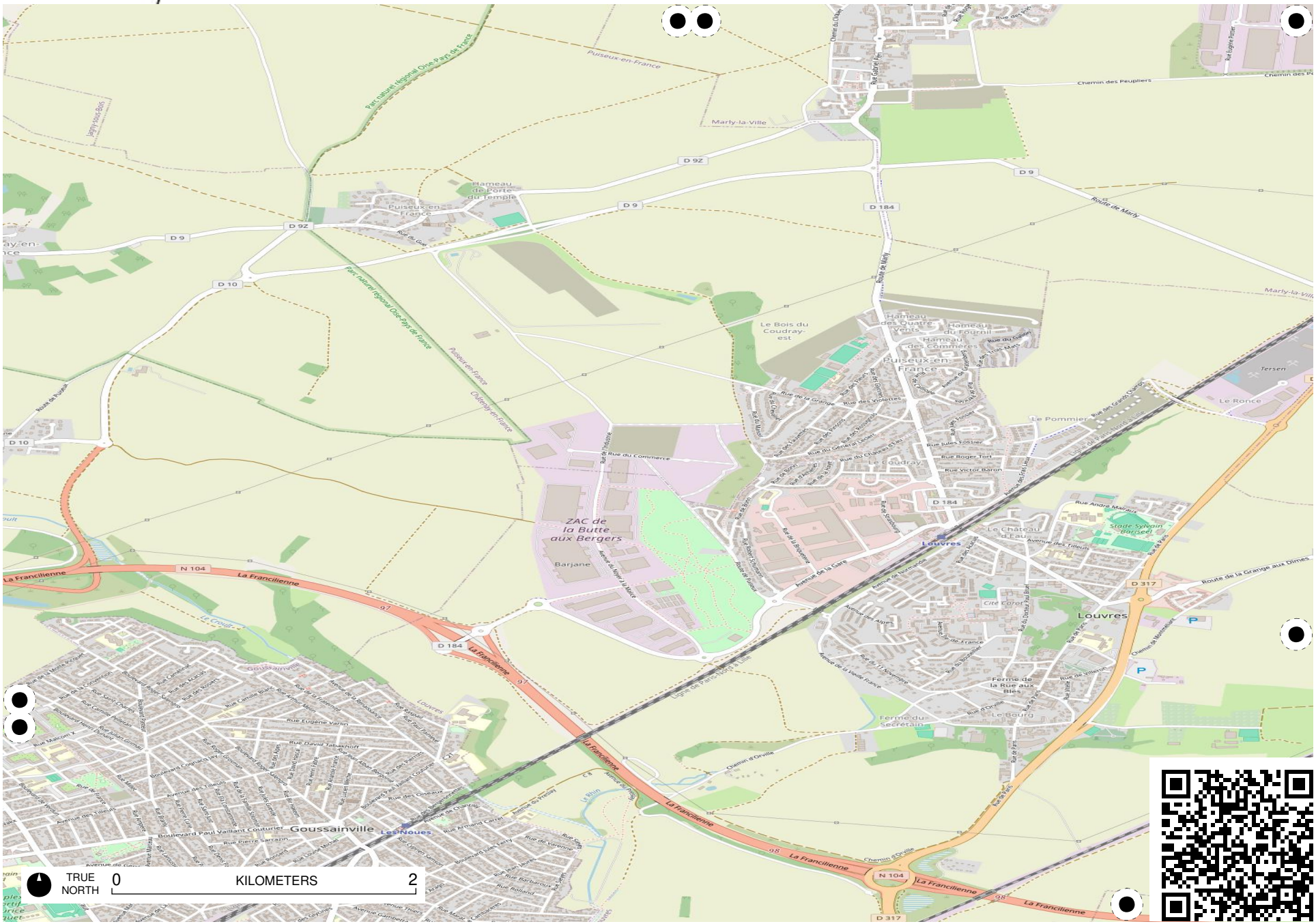

Field Papers

Avenue verte

https://fieldpapers.org/atlases/1p9uevlu/S3

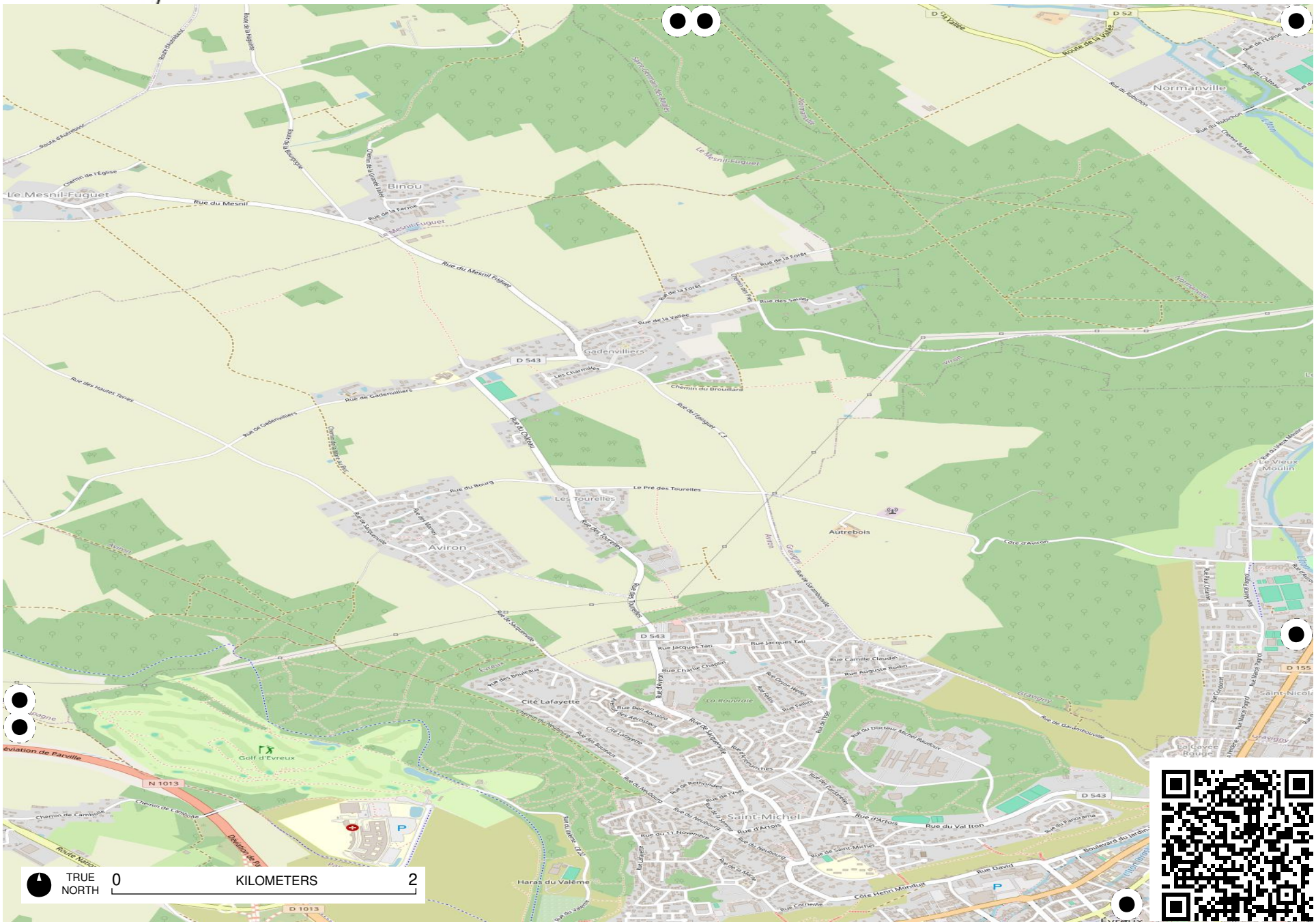

Field Papers

Avenue verte

https://fieldpapers.org/atlases/1p9uevlu/S4

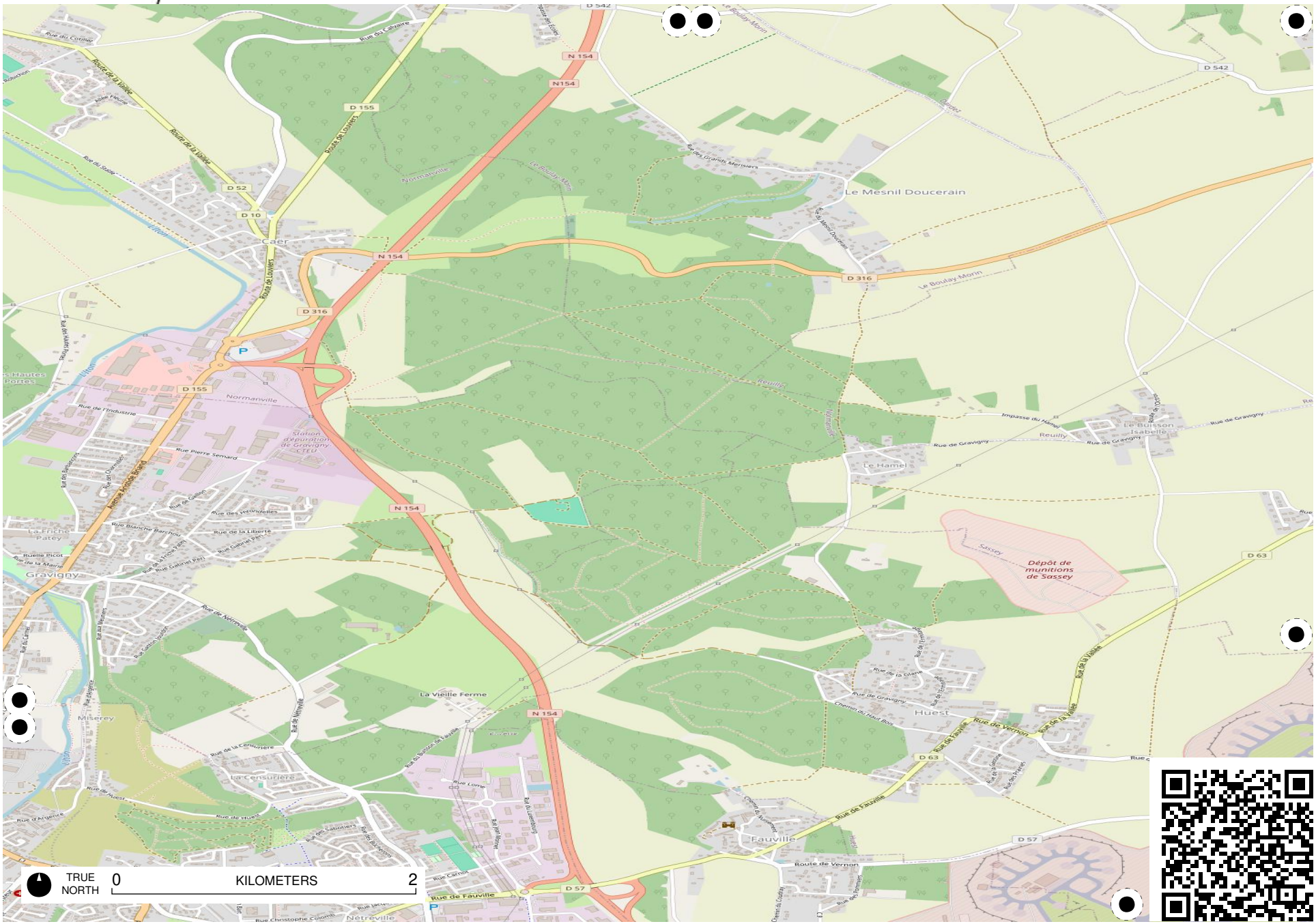

Field Papers

Avenue verte

https://fieldpapers.org/atlases/1p9uevlu/S5

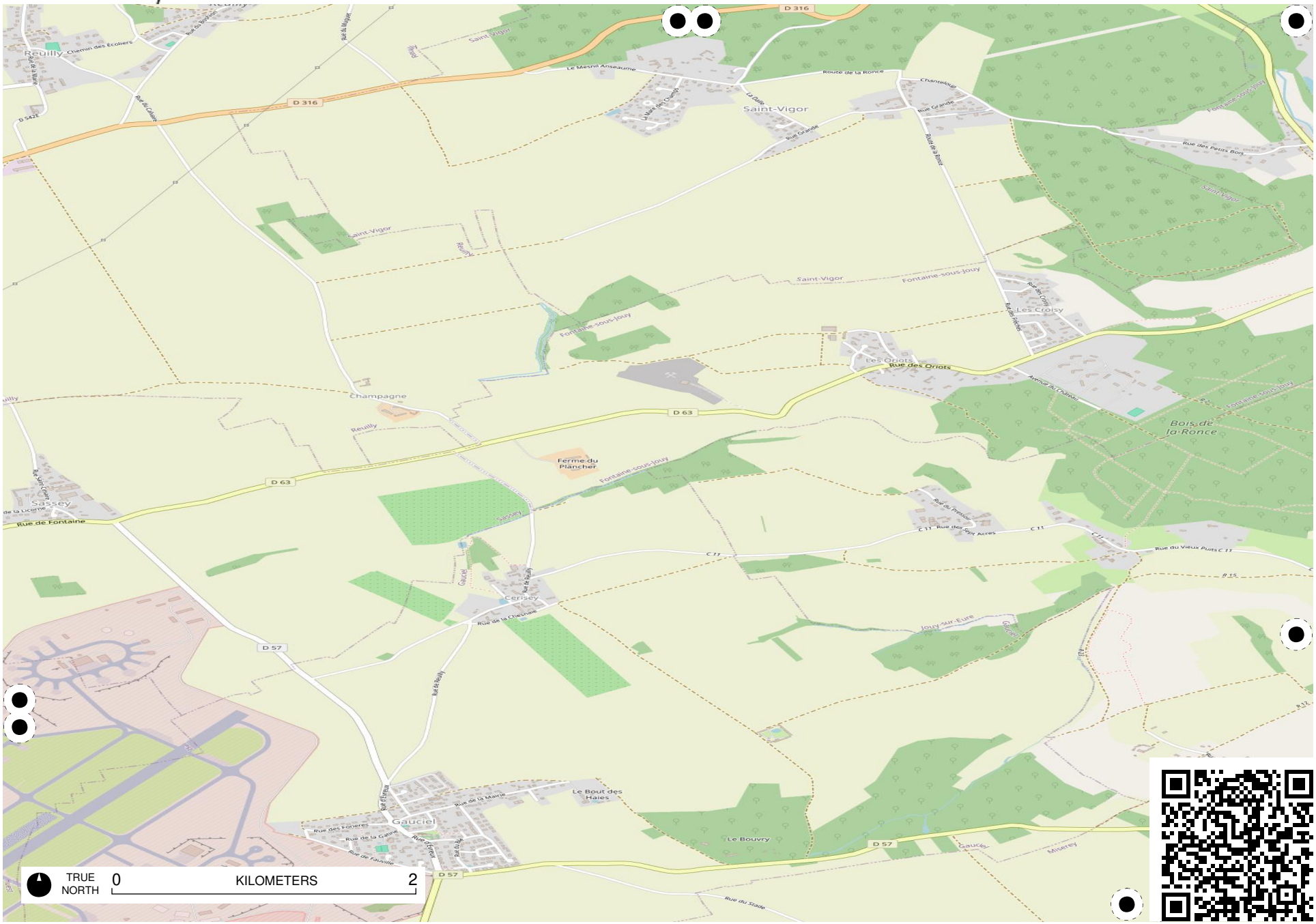

Field Papers

Avenue verte

https://fieldpapers.org/atlases/1p9uevlu/S6



Field Papers

Avenue verte

https://fieldpapers.org/atlases/1p9uevlu/S7

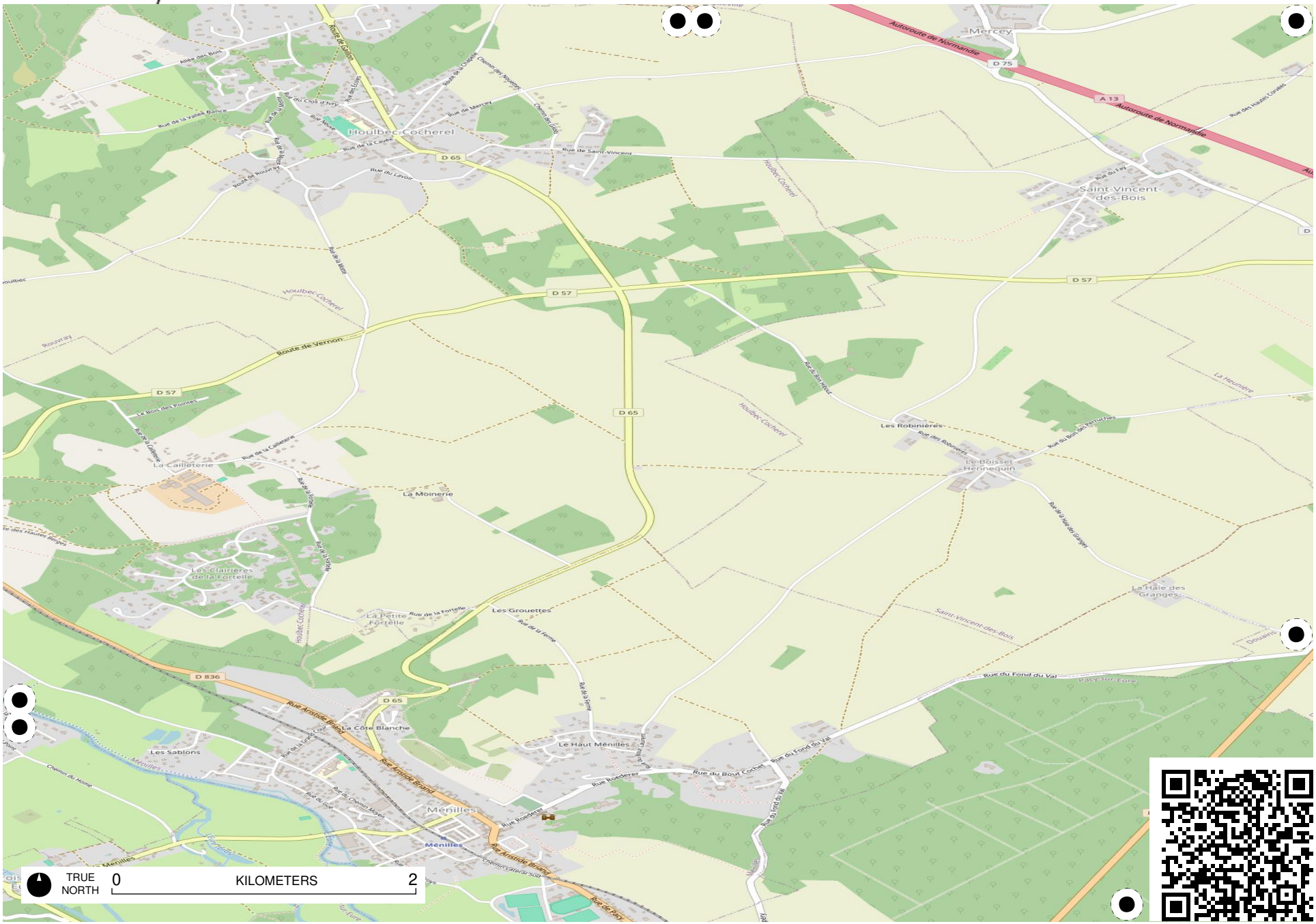

Field Papers

Avenue verte

https://fieldpapers.org/atlases/1p9uevlu/S8

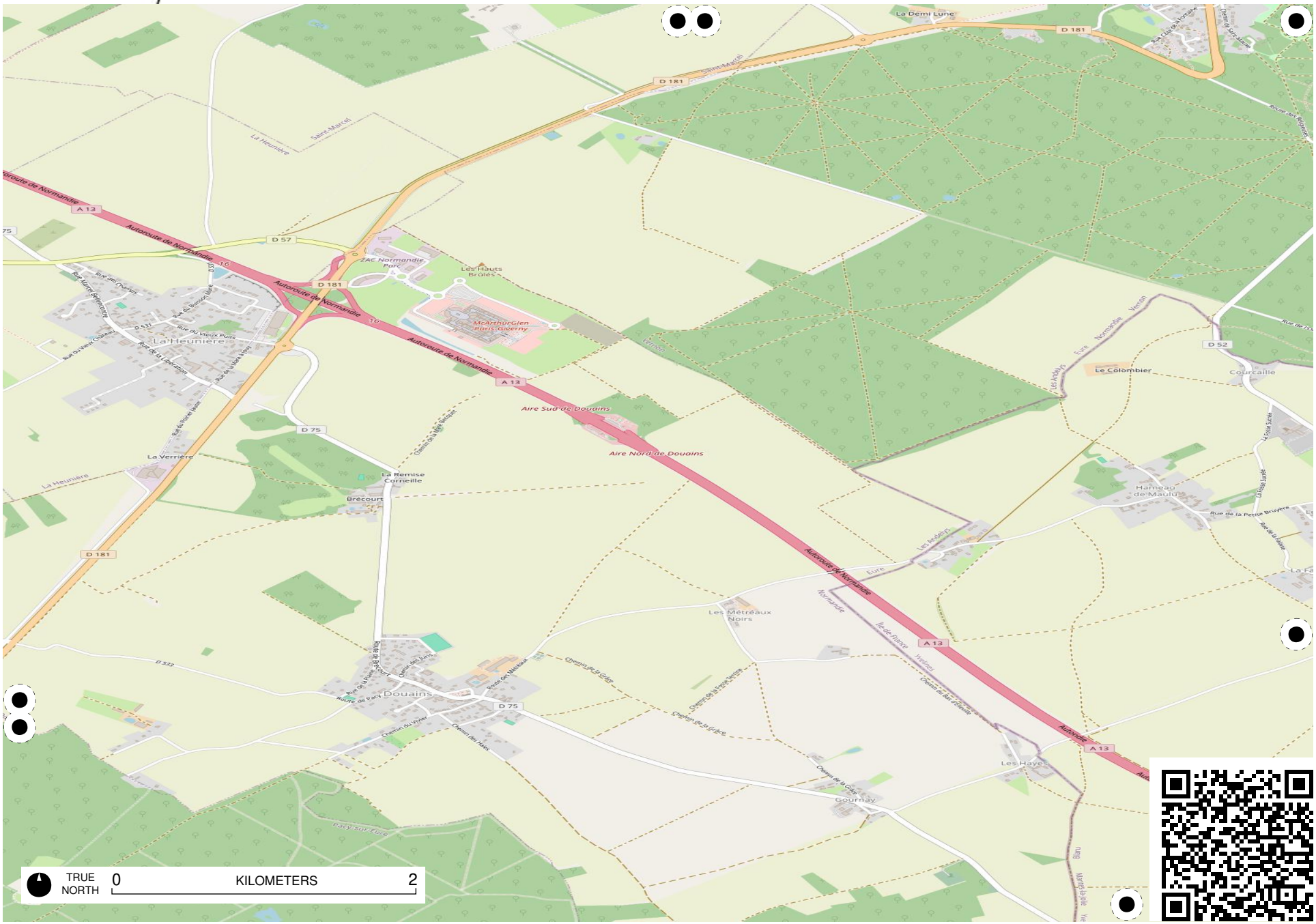

Field Papers

Avenue verte

https://fieldpapers.org/atlases/1p9uevlu/S9

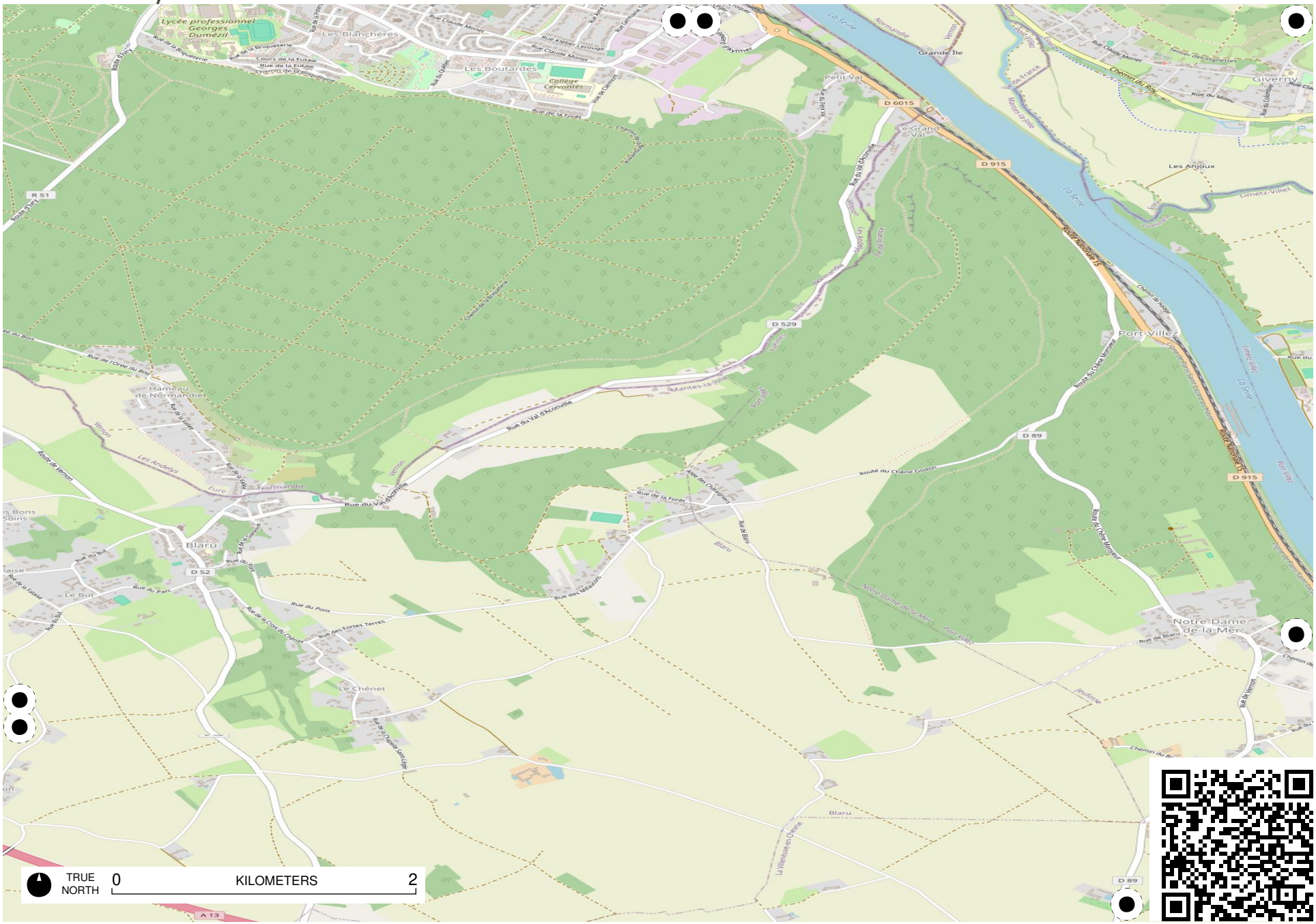

Field Papers

Avenue verte

https://fieldpapers.org/atlases/1p9uevlu/T1

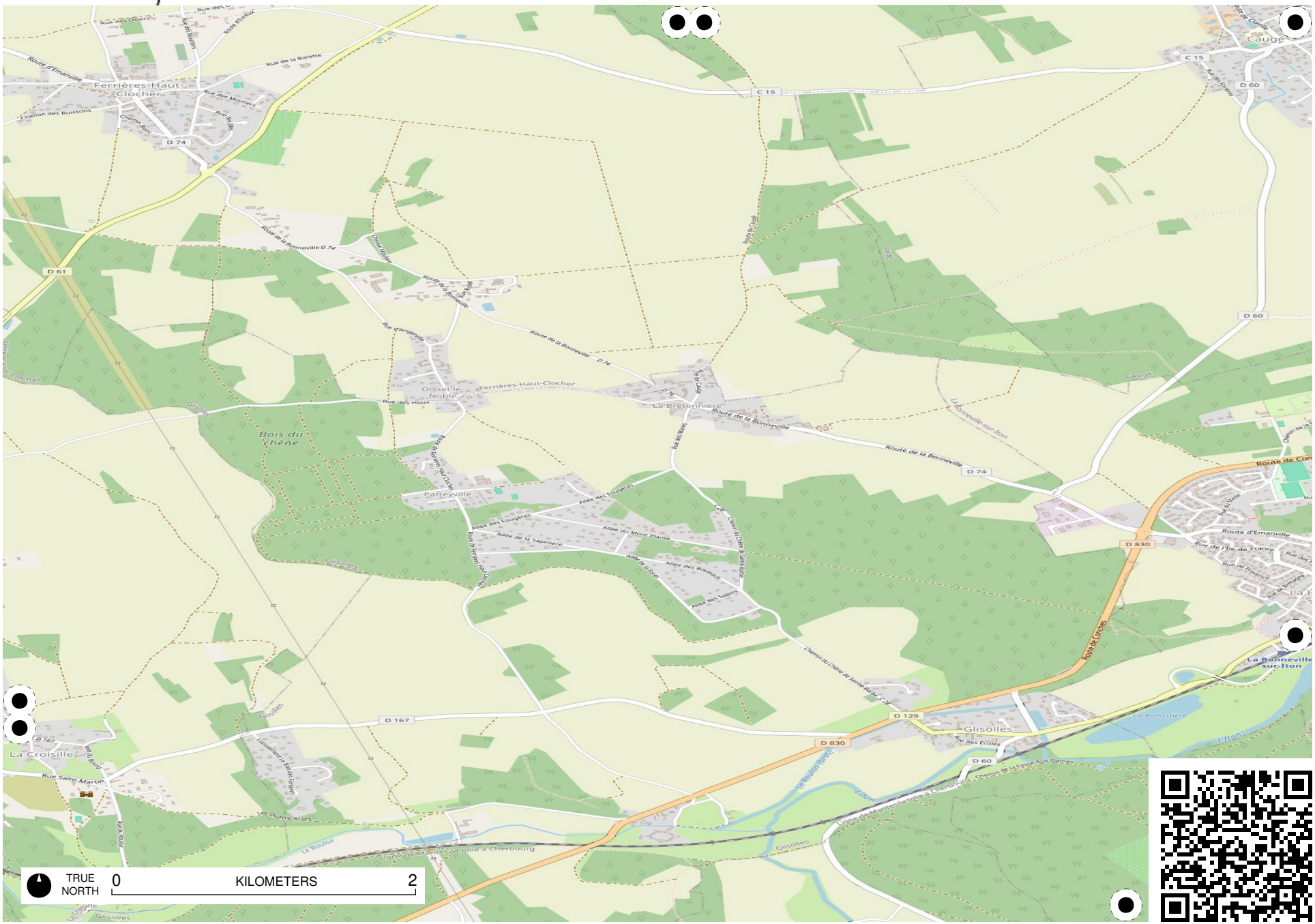

Field Papers

Avenue verte

https://fieldpapers.org/atlases/1p9uevlu/T10

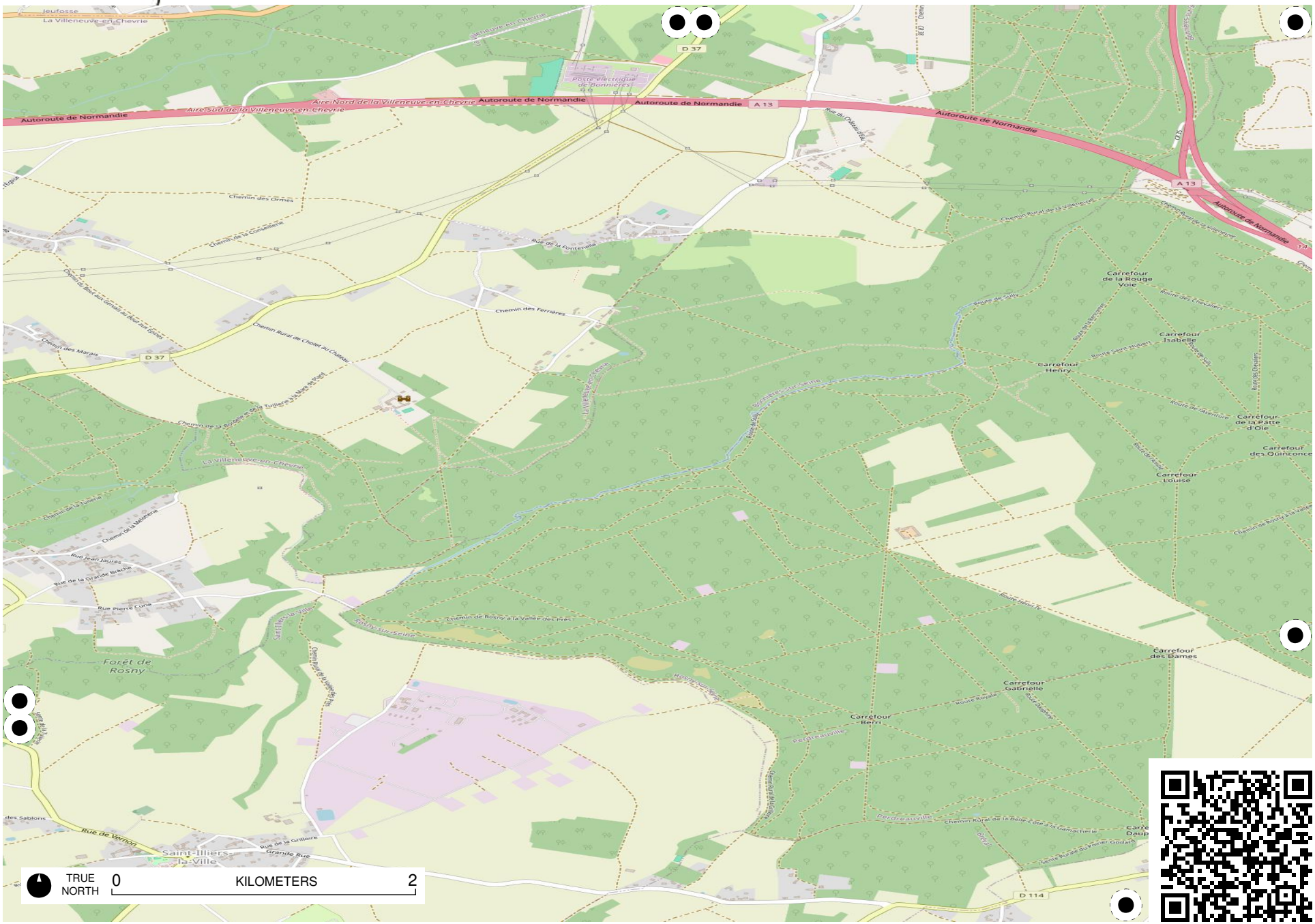

Field Papers

Avenue verte

https://fieldpapers.org/atlases/1p9uevlu/T11

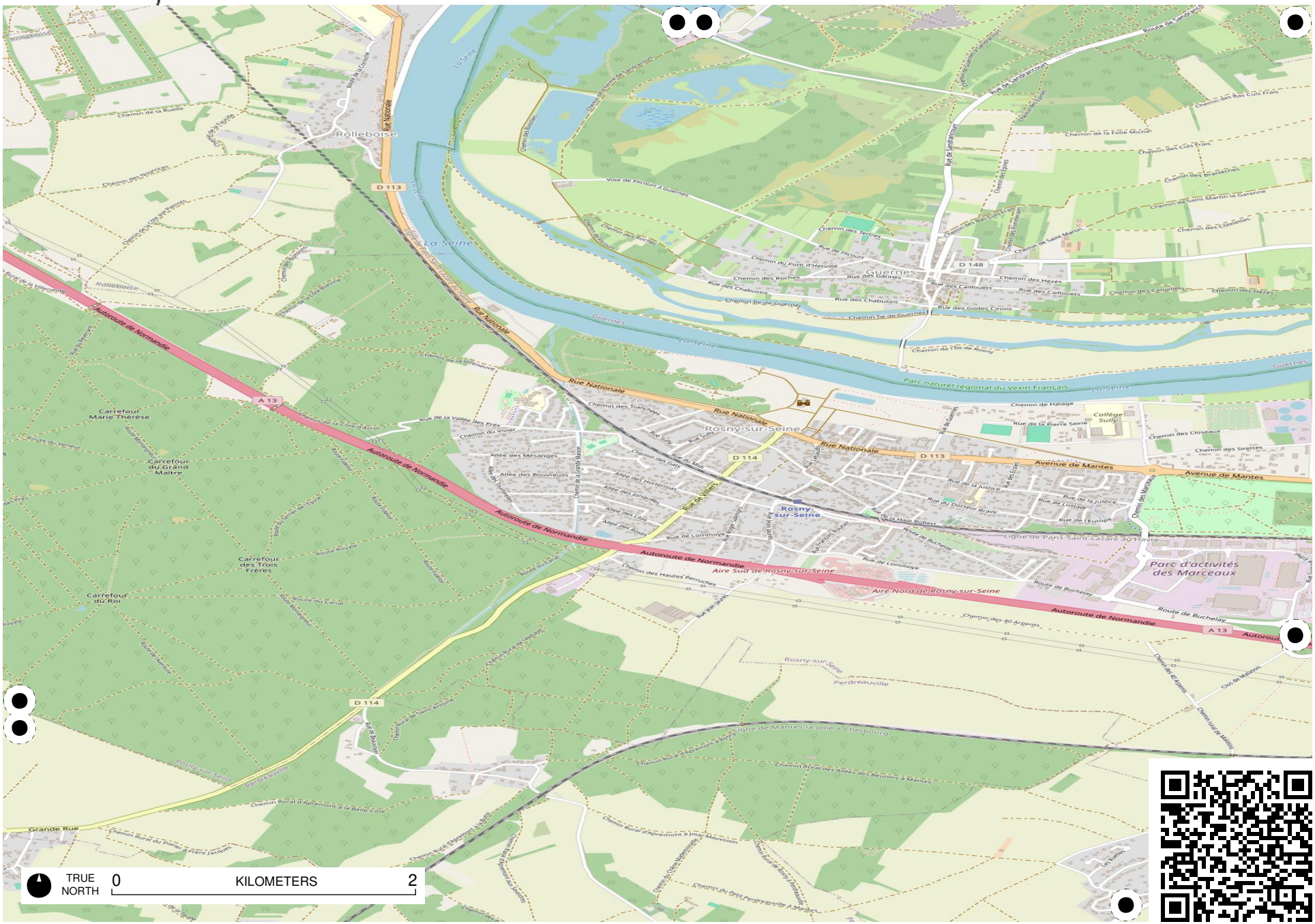

Field Papers

Avenue verte

https://fieldpapers.org/atlases/1p9uevlu/T12

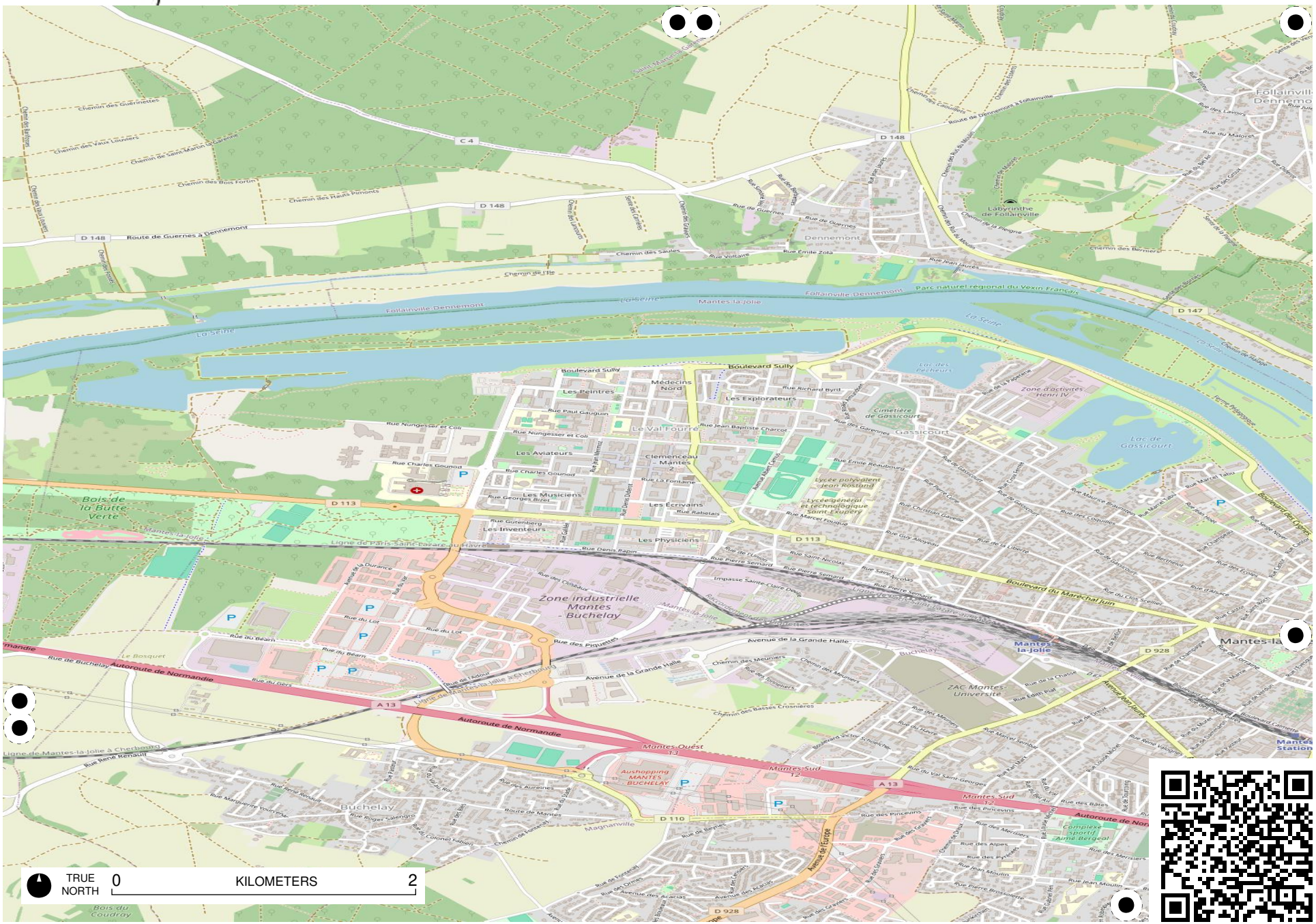

Field Papers

Avenue verte

https://fieldpapers.org/atlases/1p9uevlu/T13

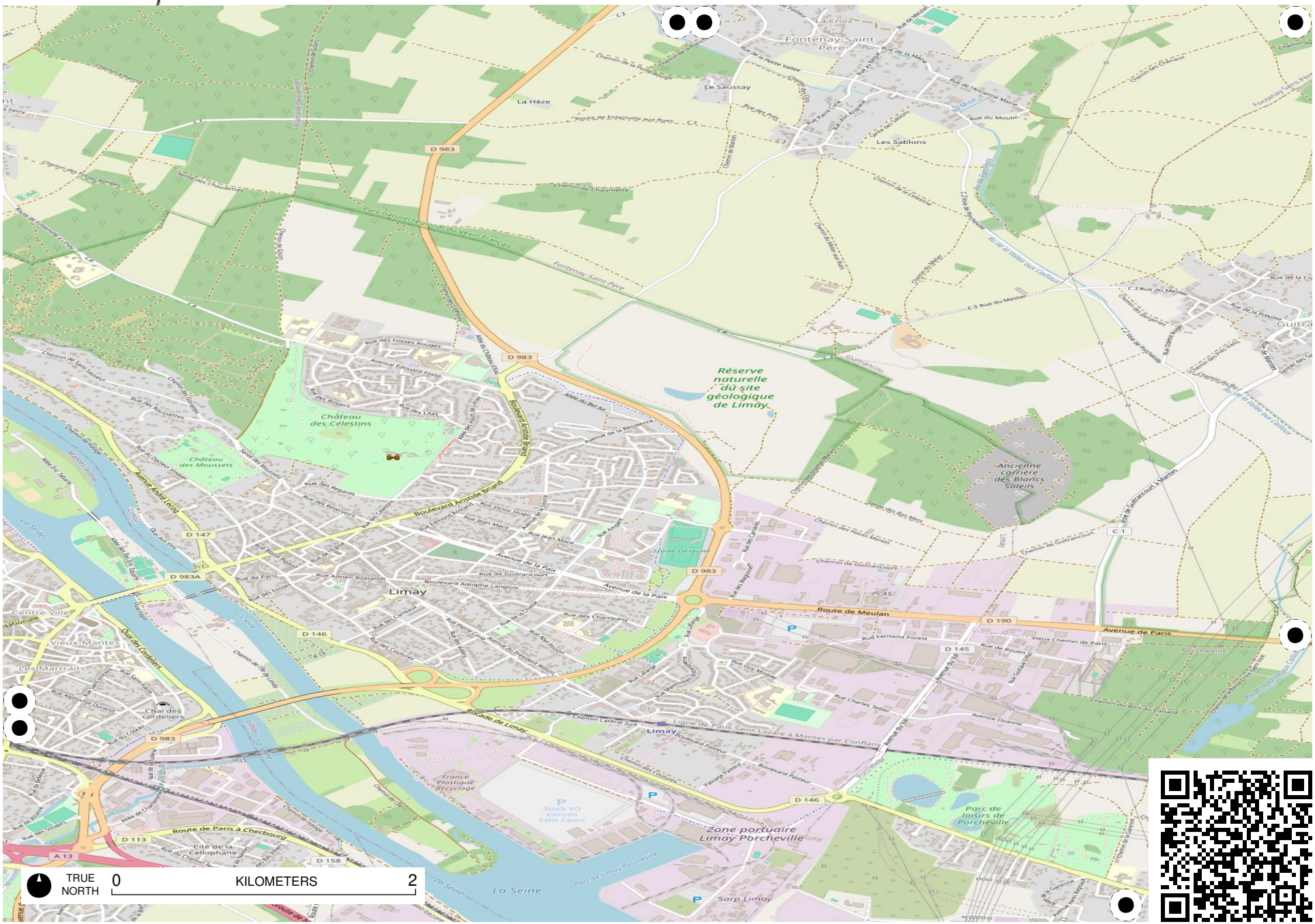

Field Papers

Avenue verte

https://fieldpapers.org/atlases/1p9uevlu/T14

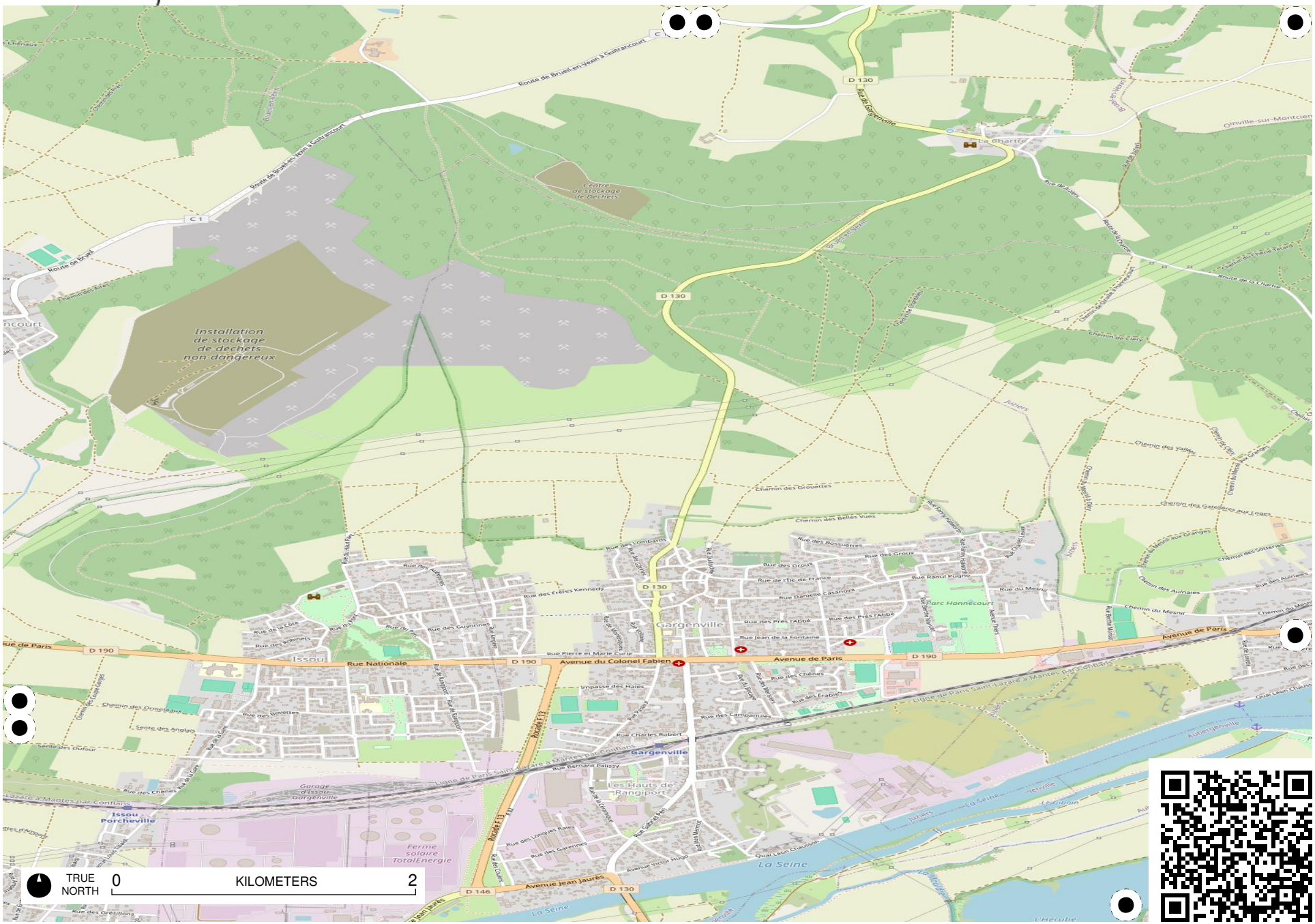

Field Papers

Avenue verte

https://fieldpapers.org/atlases/1p9uevlu/T15

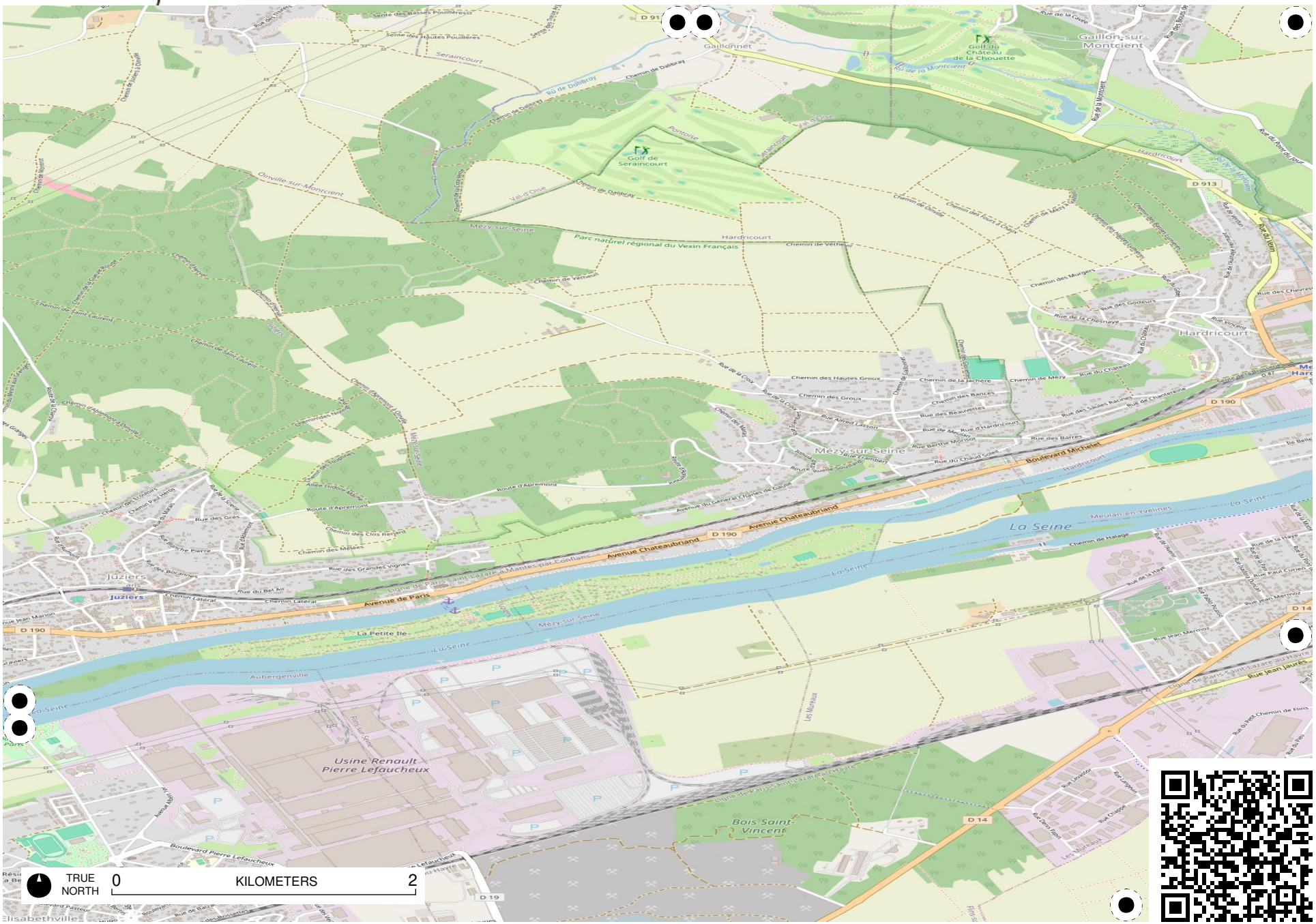

Field Papers

Avenue verte

https://fieldpapers.org/atlases/1p9uevlu/T16

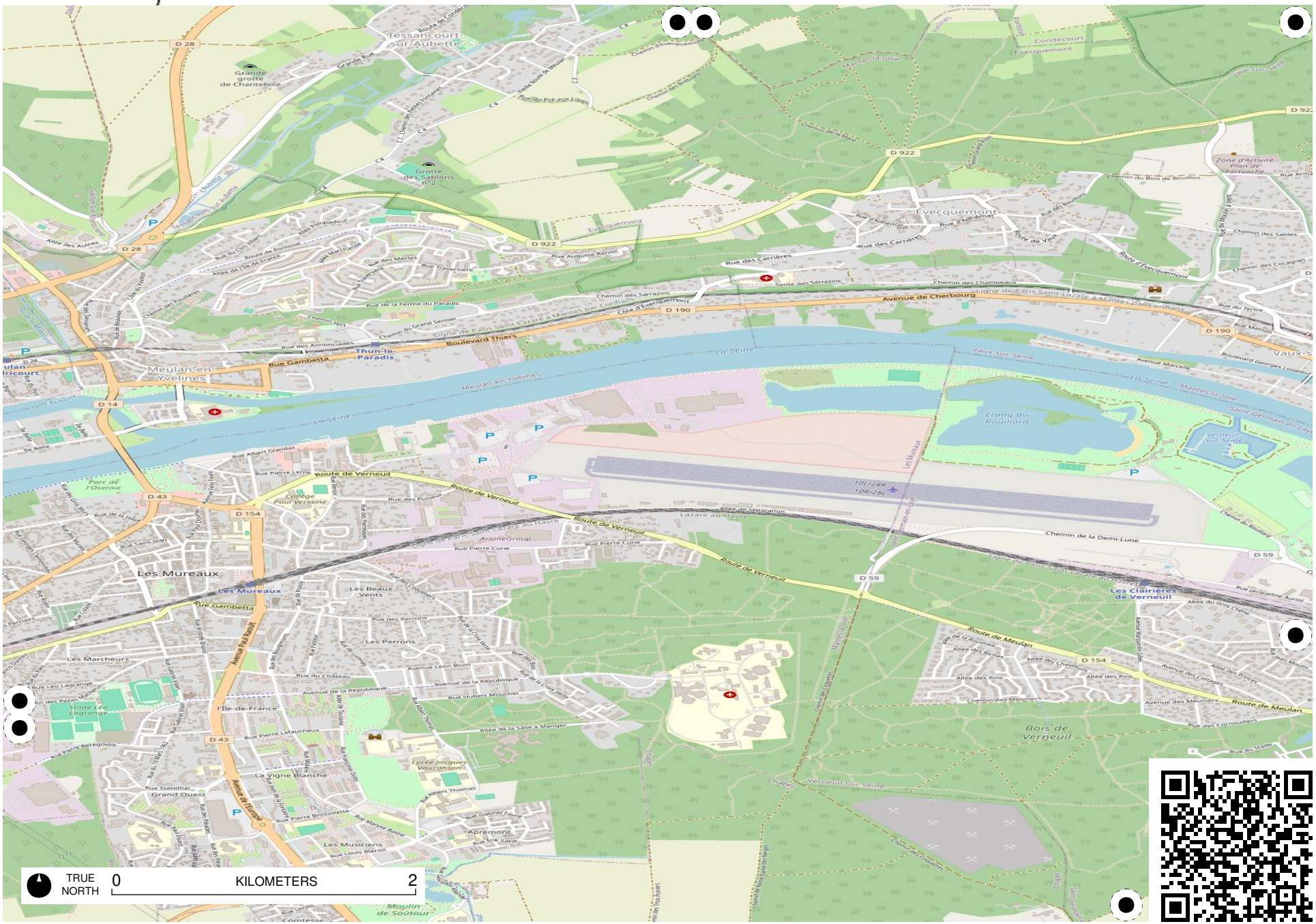

Field Papers

Avenue verte

https://fieldpapers.org/atlases/1p9uevlu/T17

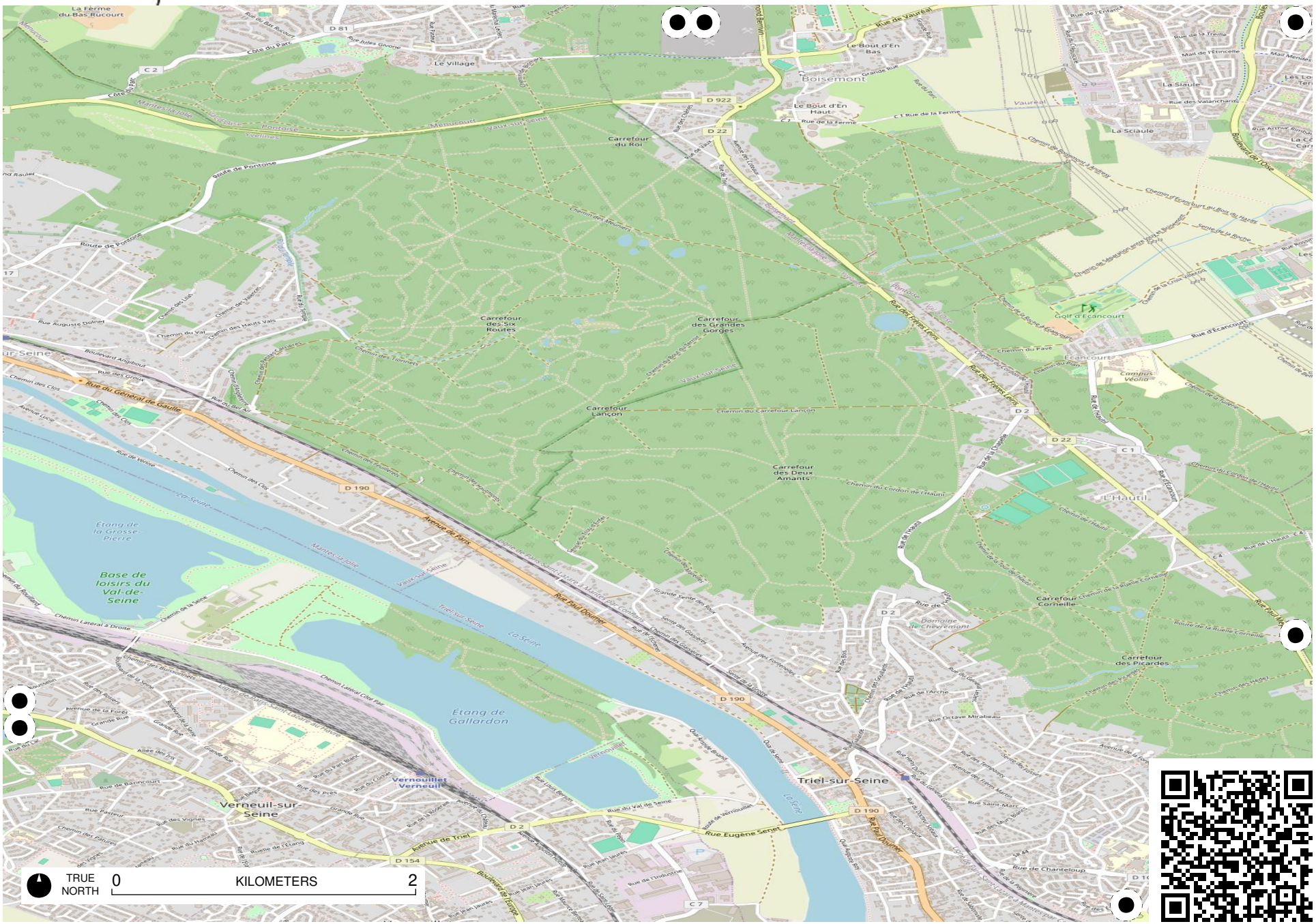

Field Papers

Avenue verte

https://fieldpapers.org/atlases/1p9uevlu/T18



Field Papers

Avenue verte

https://fieldpapers.org/atlases/1p9uevlu/T19

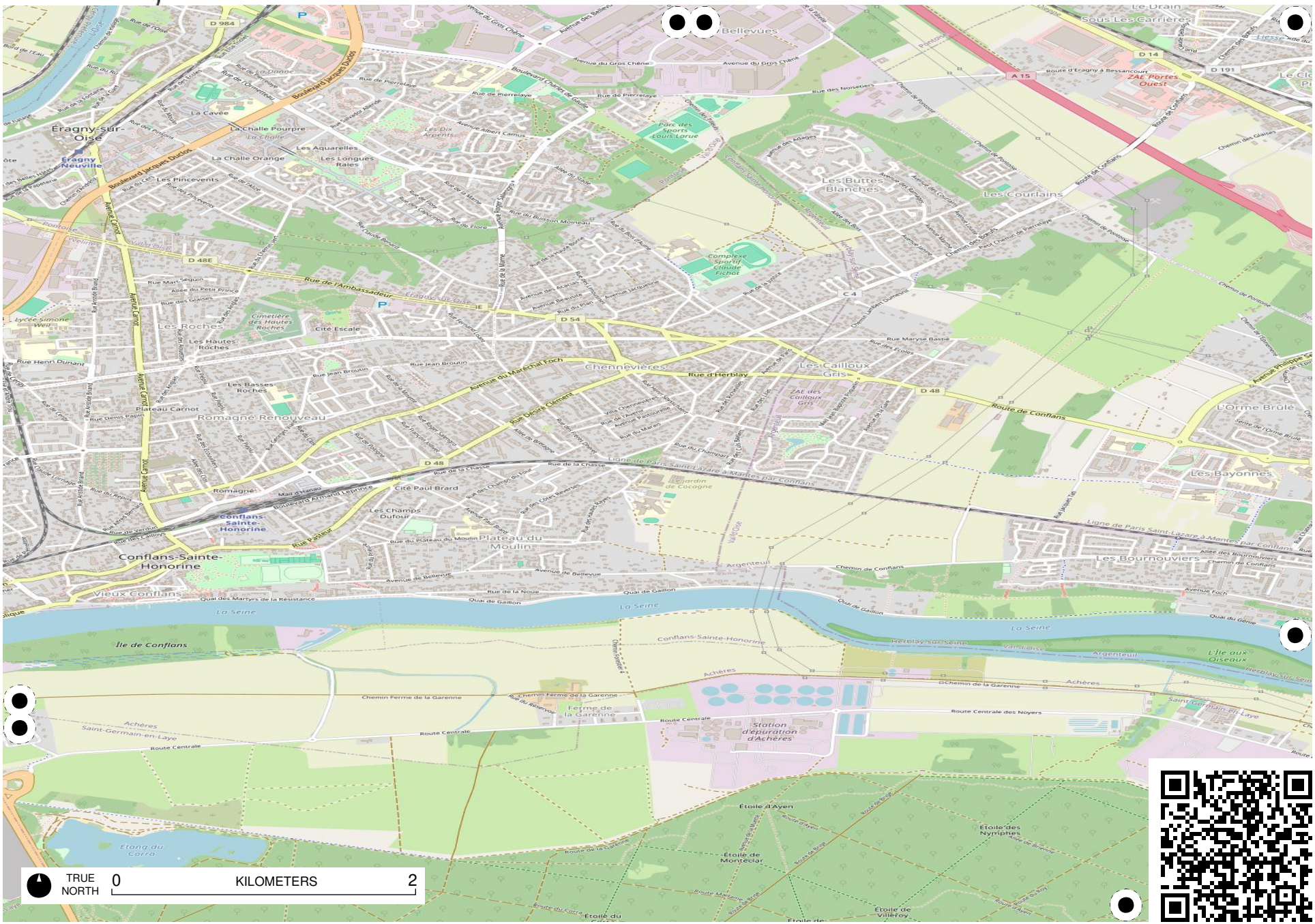

Field Papers

Avenue verte

https://fieldpapers.org/atlases/1p9uevlu/T2



Field Papers

Avenue verte

https://fieldpapers.org/atlases/1p9uevlu/T20

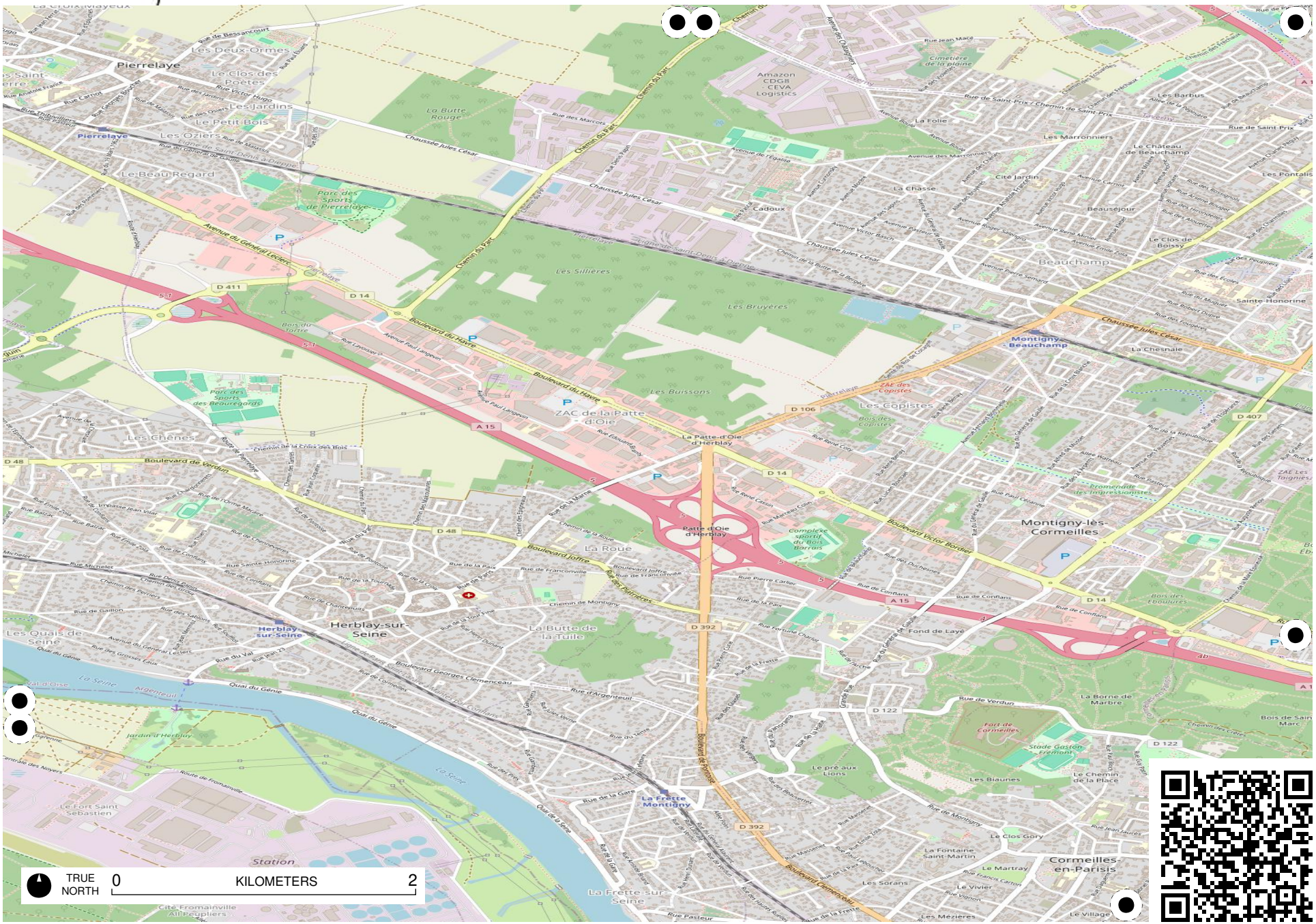
Pierrelaye
Les Deux-Ormes
Le Clos des Poètes
Les Jardins
Le Petit Bois
Les Oziers
Le Beau Regard
Parc des Sports de Pierrelaye
Les Sillières
Les Bruyères
Les Buissons
Les Chênes
Parc des Sports des Beauregards
ZAC de la Patte d'Oie
La Patte-d'Oie d'Herblay
Les Copistes
Beauchamp
Montigny-Beauchamp
Montigny-lès-Cormeilles
La Roue
Herblay-sur-Seine
La Butte de la Tuile
Les Quais de Seine
Jardin d'Herblay
Le Fort Saint Sebastien
Station
La Frette-sur-Seine
La Frette Montigny
Cormeilles-en-Parisis
Le Village
Le pré aux Lions
Les Biaunes
Le Chemin de la Place
La Borne de Marbre
Fort de Cormeilles
Stade Gaston Erement
Le Clos Gory
La Fontaine Saint-Martin
Le Martray
Les Sorans
Le Vivier
Les Mézières
Cité Fromainville
Les Peupliers
Amazon CDG8 CEVA Logistics
Cimetière de la plaine
La Folie
Les Marronniers
Le Château de Beauchamp
Les Barbus
La Chasse
Cadoux
Beausejour
Le Clos de Boissy
Sainte-Honorine
La Chesnaie
Les Pontalis
Cité Jardin
Complexe sportif du Bois Borrais
Promenade des Impressionnistes
ZAE Les Toignies
Bois des Eboulures
Bois de Saint Marc
Les Barbus
Chemin du Parc
Chaussée Jules César
Avenue du Général Leclerc
Boulevard du Havre
Boulevard de Verdun
Boulevard Joffre
Boulevard Victor Bordier
Boulevard Georges Clemenceau
Boulevard de Pontoise
Rue des Pierrières
Quai du Génie
Rue d'Argenteuil
Rue de Verdun
Rue de Saint-Prix / Chemin de Saint-Prix
Avenue Carnot
Avenue Victor Basch
Avenue Roger Salengro
Avenue Pierre Semard
Avenue Emile Zola
Avenue Paul Langevin
Avenue Paul Cézanne
Avenue Henri Barbusse
Rue Robert Dupuy
Rue des Ecoles
Rue du Muguet
Rue des Fougères
Rue de la République
Rue Pasteur
Rue Jean Jaurès
Rue de Confians
Rue de la Paix
Rue de la Marne
Rue de la Tournelle
Rue de la Tour Pinte
Rue de la Frette
Rue de la Gare
Rue de Montigny
Rue Fortune Chrisy
Rue Pierre Carier
Rue René Cassin
Rue Maréchal Foch
Rue Sainte-Honorine
Rue de Gaillon
Rue des Sablons
Rue du Val
Rue des Grosses Eaux
Rue de Franconville
Rue de la Roche
Rue de la Fontaine
Rue de la Cave
Rue de la Tuilerie
Rue de la Mairie
Rue de la Ferme
Rue de la Croix des Bois
Rue de la Cour Dorée
Rue de la Cour Pavée
Rue de la Cour Roger
Rue de la Cour Verte
Rue du Lavoir
Rue du Four
Rue du Moulin
Rue du Bois Rond
Rue des Marcots
Rue des Prés
Rue des Vignes
Rue des Chênes
Rue des Pommiers
Rue des Jardins
Rue des Ormes
Rue des Poètes
Rue des Sports
Rue des Bois
Rue des Bessancourt
Rue Jean Macé
Rue Paul Fabre
Rue Victor Hugo
Rue Carnot
Rue Georges Bouchet
Rue Thiers
Rue Michelet
Rue Denis Papin
Rue Jean Volut
Rue Balzac
Rue Emile Zola
Rue Baudelaire
Rue Racine
Rue Corneille
Rue Molière
Rue Lamartine
Rue Victor Hugo
Rue Alphonse Daudet
Rue Jean Moulin
Rue Jean Mermoz
Rue Antoine de Saint-Exupéry
Rue Marcel Paul
Rue Jean Jaurès
Rue Paul Eluard
Rue Jean Vilar
Rue Jean Renoir
Rue Jean Gabin
Rue Jean Cocteau
Rue Jean Marais
Rue Jean Rostand
Rue Jean Perrin
Rue Jean Monnet
Rue Jean Moulin
Rue Jean Mermoz
Rue Jean Jaurès

Field Papers

Avenue verte

https://fieldpapers.org/atlases/1p9uevlu/T21

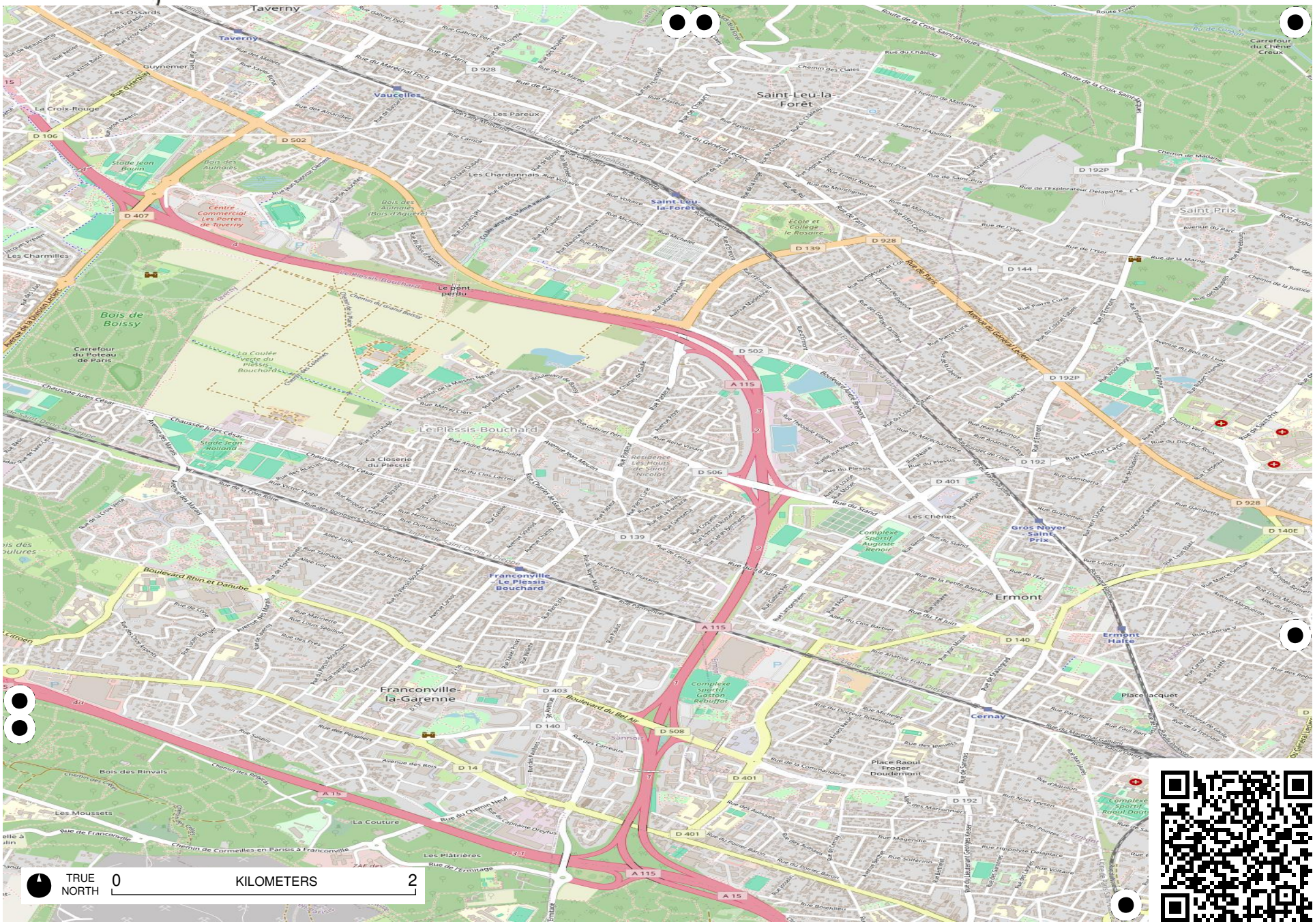

Field Papers

Avenue verte

https://fieldpapers.org/atlases/1p9uevlu/T22

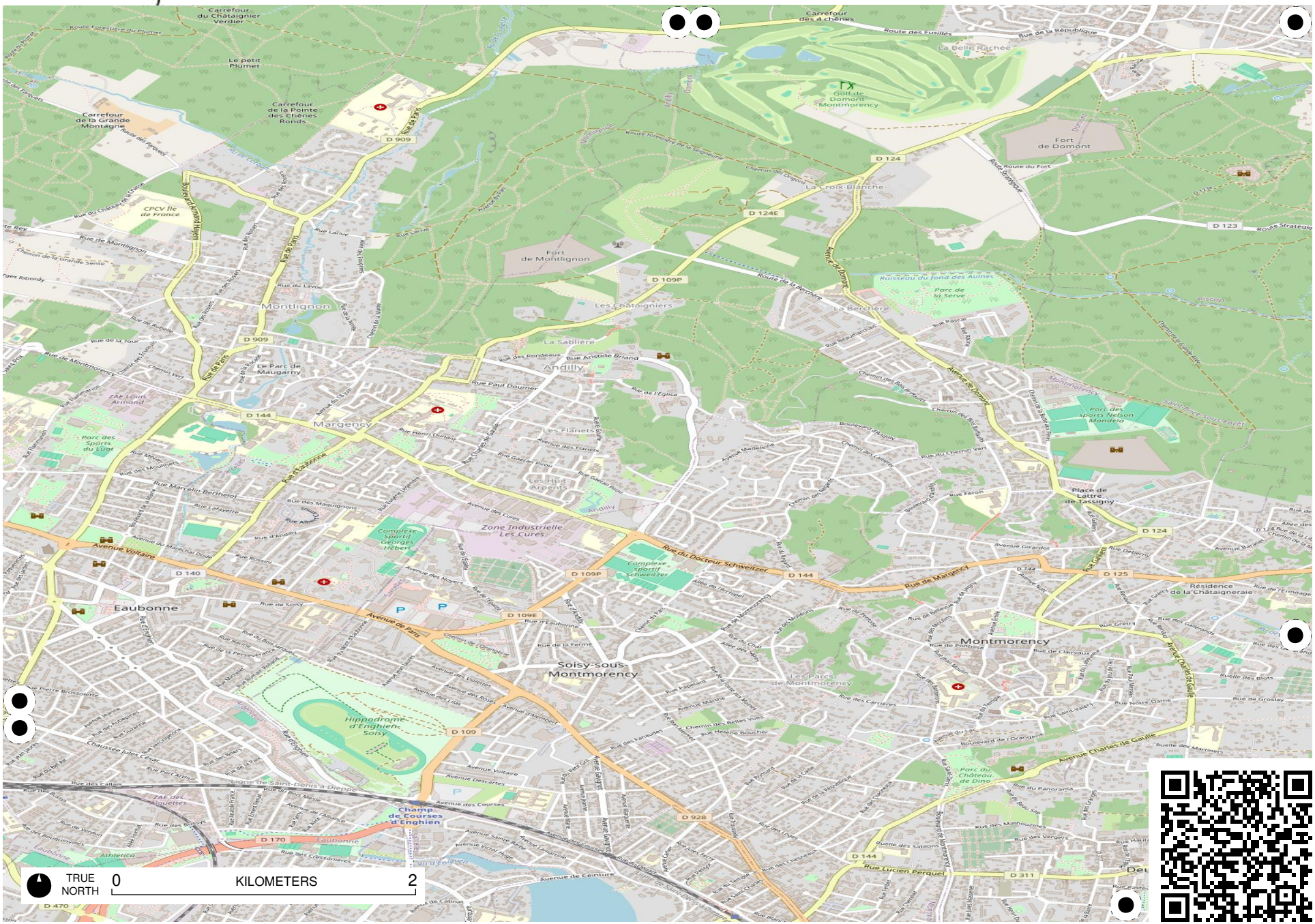

Field Papers

Avenue verte

https://fieldpapers.org/atlases/1p9uevlu/T23

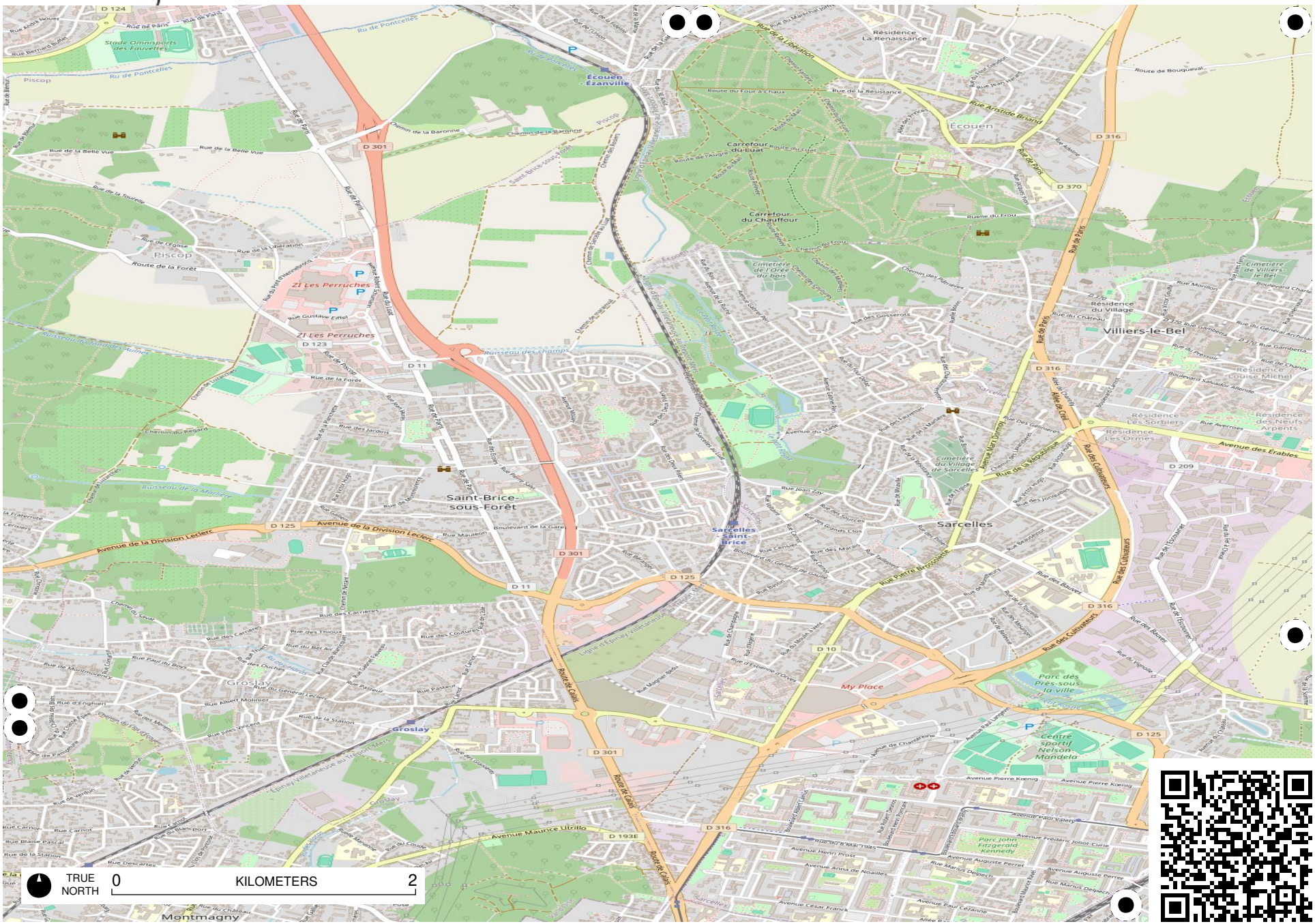

Field Papers

Avenue verte

https://fieldpapers.org/atlases/1p9uevlu/T24

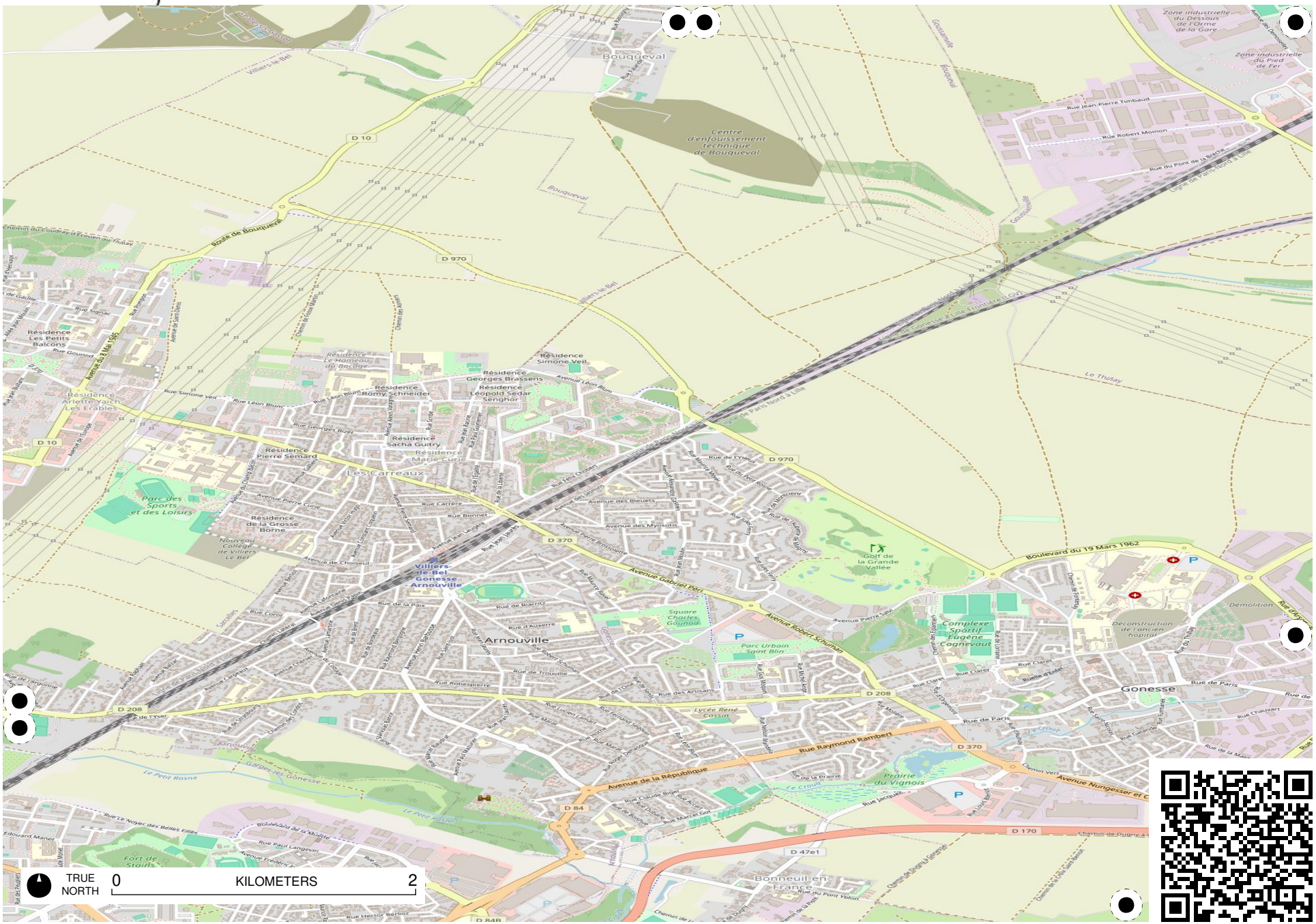

Field Papers

Avenue verte

https://fieldpapers.org/atlases/1p9uevlu/T25

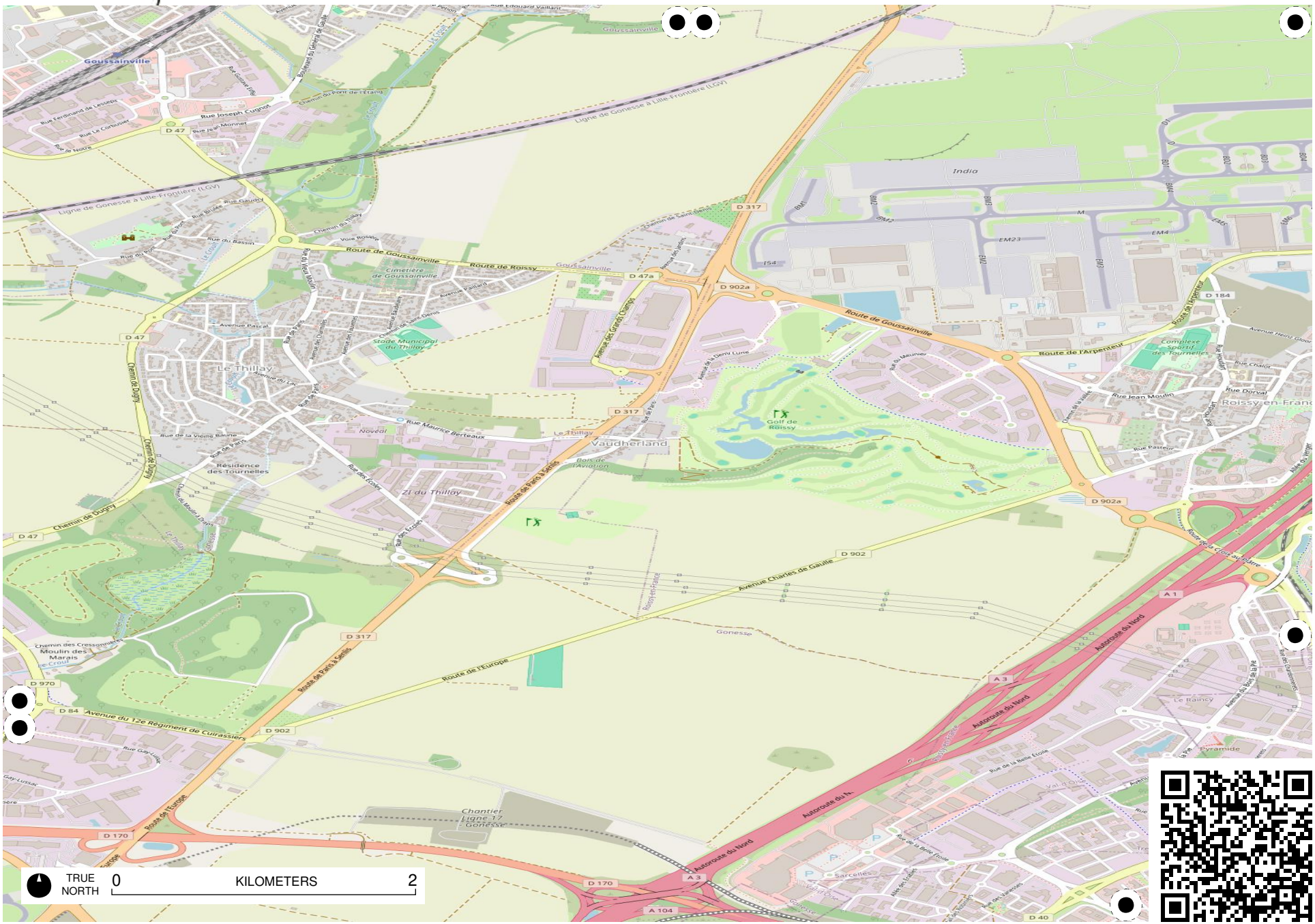
Goussainville
Ligne de Gonesse à Lille-Frontière (LGV)
Route de Goussainville
Route de Roissy
D 317
D 47
D 47a
D 902a
Le Thillay
Vaudherland
Golf de Roissy
Roissy-en-France
Complexe Sportif des Tournelles
Stade Municipal du Thillay
Cimetière de Goussainville
Résidence des Tournelles
ZI du Thillay
Route de Paris à Senlis
Avenue Charles de Gaulle
Route de l'Europe
Autoroute du Nord
A 1
A 3
A 104
D 902
D 970
D 84
D 170
D 40
Avenue du 12e Régiment de Cuirassiers
Chemin de Dugny
Moulin des Marais
Chantier Ligne 17 Gonesse
Sarcelles
Le Raincy
Pyramide
Gonesse
Rue Maurice Berteaux
Rue Jean Moulin
Rue Pasteur
Route de l'Arpenteur
Route de la Croix du Pilaire
Avenue Henry Gloor
Rue Dorval
Rue Chalot
Avenue du Lac
Rue de la Vieille Butte
Rue des Ecoles
Rue de Paris
Avenue Pascal
Avenue Pallard
Rue du Bassin
Rue Joseph Cugnot
Rue Ferdinand de Lesseps
Rue Le Corbusier
Rue de Neure
Rue Gaudry
Rue Gabriel Lisée
Rue Gay Lussac
Rue de la Belle Etoile
Avenue du Bois de la Pie
Avenue Henri Barbusse
Avenue des Grands Champs
Avenue de la Belle Etoile
Rue du Meunier
Rue Holtzer
Allée du Verger
Chemin de Saint-Denis
Chemin du Thillay
Chemin du Pont de l'Etang
Chemin des Cressonnières
Rue du Parc
Rue de la Vieille Butte
Rue de la Croix Blanche
Rue des Chasseurs
Rue des Vignes
Rue des Tilleuls
Rue des Jardins
Rue des Pâtures
Rue des Prés
Rue du Moulin
Rue du Pont
Rue Brûlée
Rue Grenet
Rue Ferrand
Rue de Paris
Rue de la Vieille Baune
Rue de la Croix Blanche
Avenue du Lac
Avenue de Saint-Denis
Avenue de la Belle Etoile
Avenue du Bois de la Pie
Avenue Henri Barbusse
Avenue des Grands Champs
Avenue de la Belle Etoile
Avenue du Bois de la Pie
Avenue Henry Gloor
Avenue du 12e Régiment de Cuirassiers
Avenue Charles de Gaulle
Avenue Pallard
Avenue Pascal
Avenue Baudens

Field Papers

Avenue verte

https://fieldpapers.org/atlases/1p9uevlu/T3

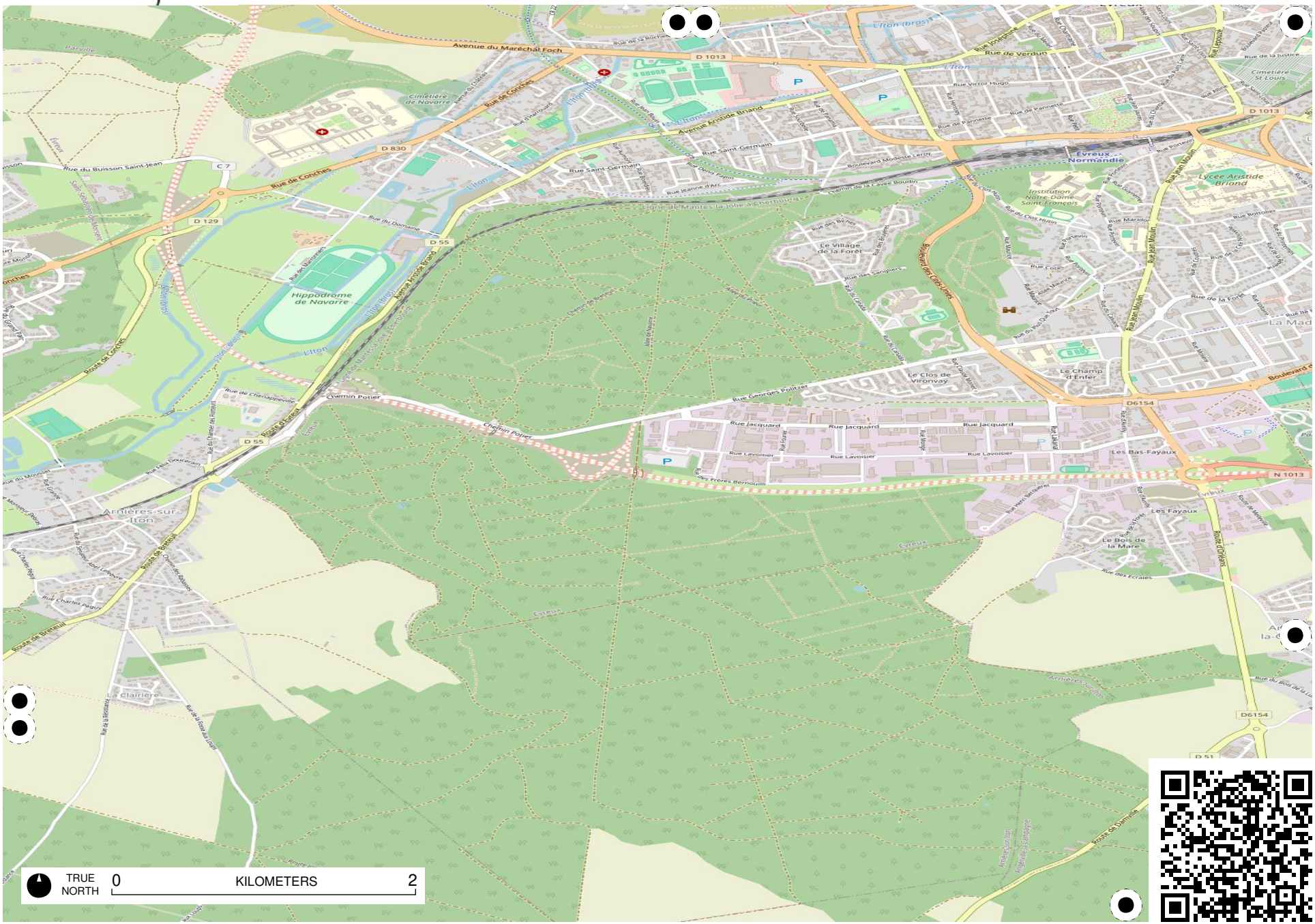
Avenue du Maréchal Foch
D 1013
Rue de Verdun
Rue de Conches
D 830
Avenue Aristide Briand
Rue Saint-Germain
Rue du Buisson Saint-Jean
C 7
D 129
Rue du Domaine
D 55
Hippodrome de Navarre
Route de Conches
Chemin Potier
Rue Georges Politzer
Rue Jacquard
Rue Lavoisier
Les Bas-Fayaux
Les Fayaux
Le Bois de la Mare
Le Village de la Forêt
Le Clos de Vironvay
Le Champ d'Enfer
Boulevard des Deux Ures
Rue Jean Moulin
Rue de la Forêt
Évreux Normandie
Lycée Aristide Briand
Institution Notre-Dame Saint-François
Arnières-sur-Iton
Route de Breteuil
Route de Damville
D6154
N 1013
Boulevard d'Orléans
Cimetière de Navarre
Cimetière St Louis
Rue de la Justice
Rue Victor Hugo
Rue de Pannette
Rue Joséphine
Rue Saint-Germain
Boulevard Madeleine Leroy
Rue Jeanne d'Arc
Rue du Clos Hatin
Rue du Chêne Vert
Rue des Sangliers
Rue du Bois
Rue Colas
Rue Maurice
Rue Jean Moulin
Rue Bottollier
Rue Mariolon
Rue Portelin
Rue Boyenne
Rue Arpoulx
Rue de la Rochelle
Rue de Parville
Rue de la Chapelle
Rue du Chêne Pointu
Rue du Clos Chaumont
Rue du Clos Lucas
Rue du Mont
Rue Lavoisier
Rue Jacquard
Rue Georges Politzer
Rue des Frères Bernoulli
Rue Henri Garnier
Rue Auguste Perret
Rue Charles Peguy
Rue Hélène Glaize
Rue du Docteur Abel Leblanc
Rue de la Bretonnière
Rue de la Mairie
Rue de Chenappeville
Rue de l'Ancien Relais
Rue Félix Glaize
Rue du Moulinet
Rue des Ecraies
Rue du Bois de la Mare
Route de Normandie
Route de Damville
Chemin de la Levée Boudin
Ligne de Mantes-la-Jolie à Cherbourg
Iton
Iton (bras)
Eure
Arnières-sur-Iton
Arnières-sur-Iton
Arnières-sur-Iton

Field Papers

Avenue verte

https://fieldpapers.org/atlases/1p9uevlu/T4

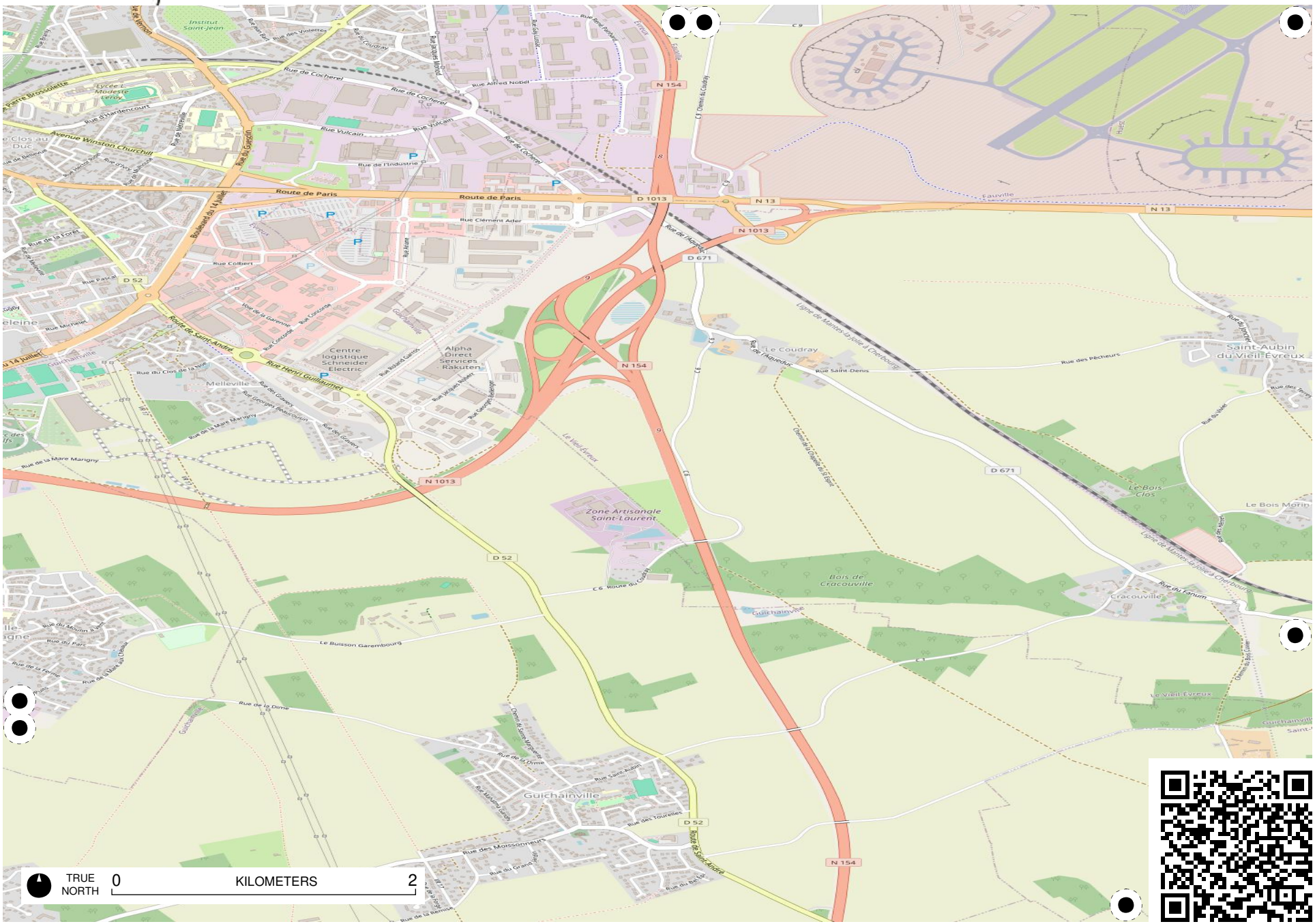

Field Papers

Avenue verte

https://fieldpapers.org/atlases/1p9uevlu/T5

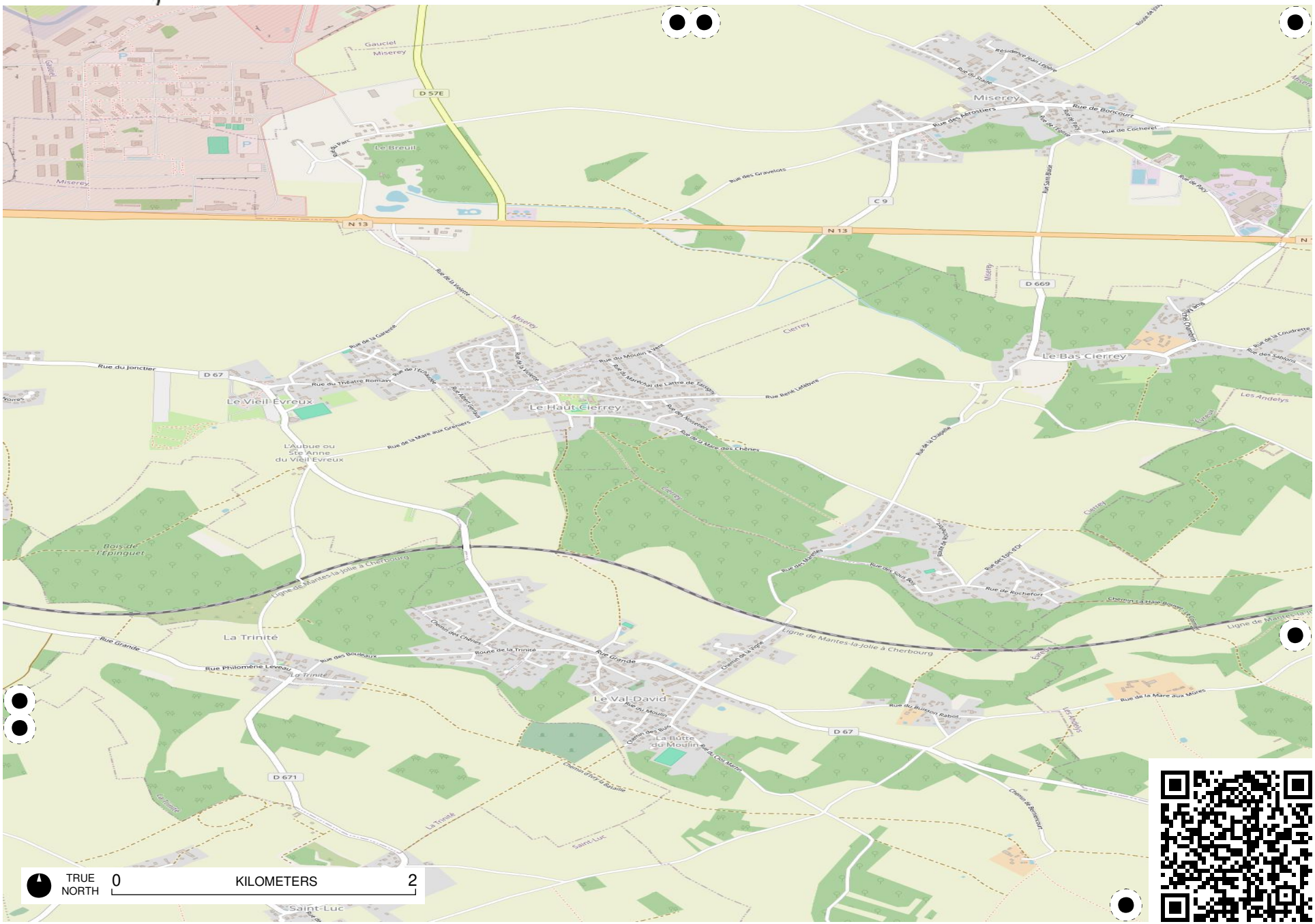

Field Papers

Avenue verte

https://fieldpapers.org/atlases/1p9uevlu/T6

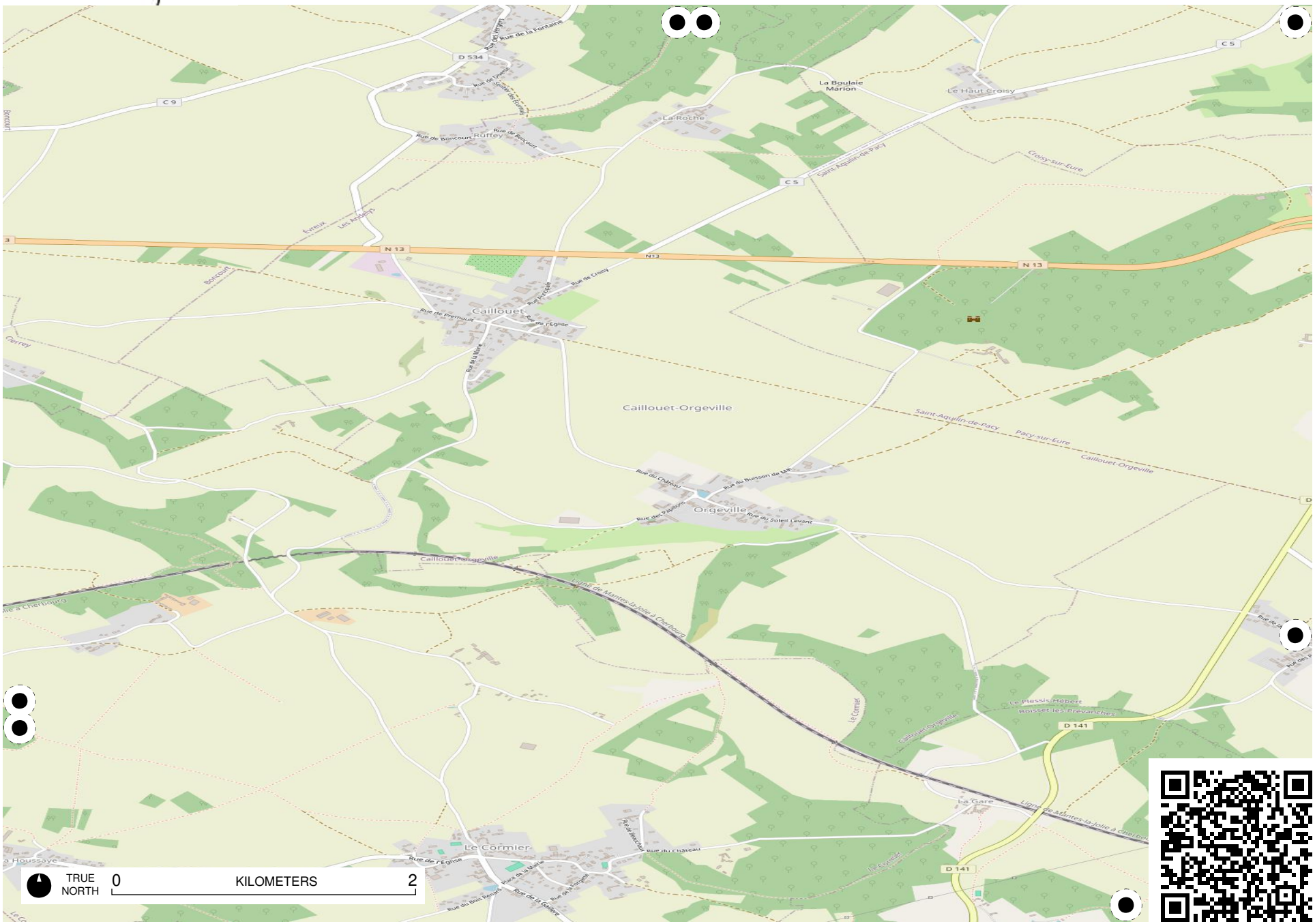

Field Papers

Avenue verte

https://fieldpapers.org/atlases/1p9uevlu/T7



Field Papers

Avenue verte

https://fieldpapers.org/atlases/1p9uevlu/T8

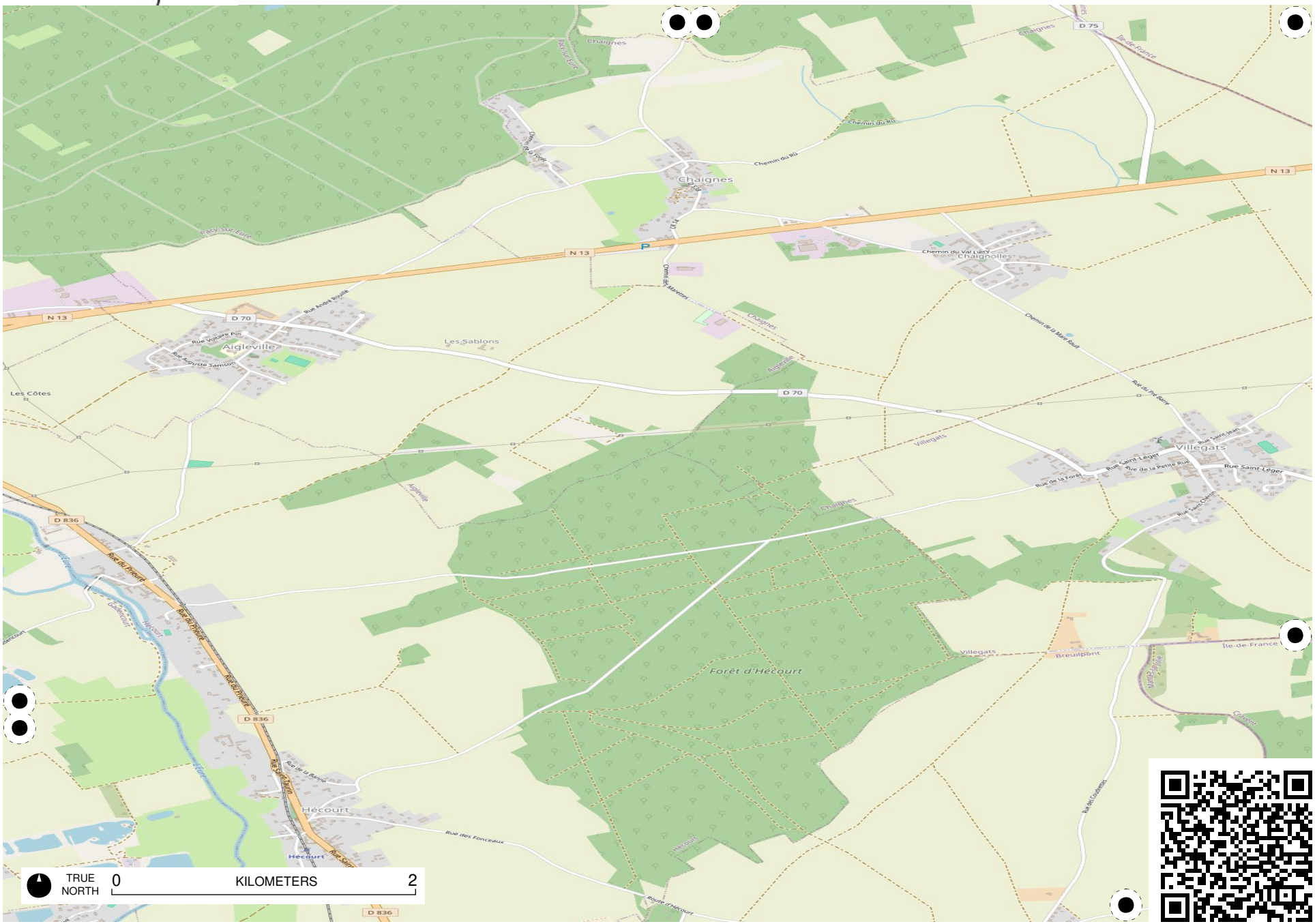

Field Papers

Avenue verte

https://fieldpapers.org/atlases/1p9uevlu/T9

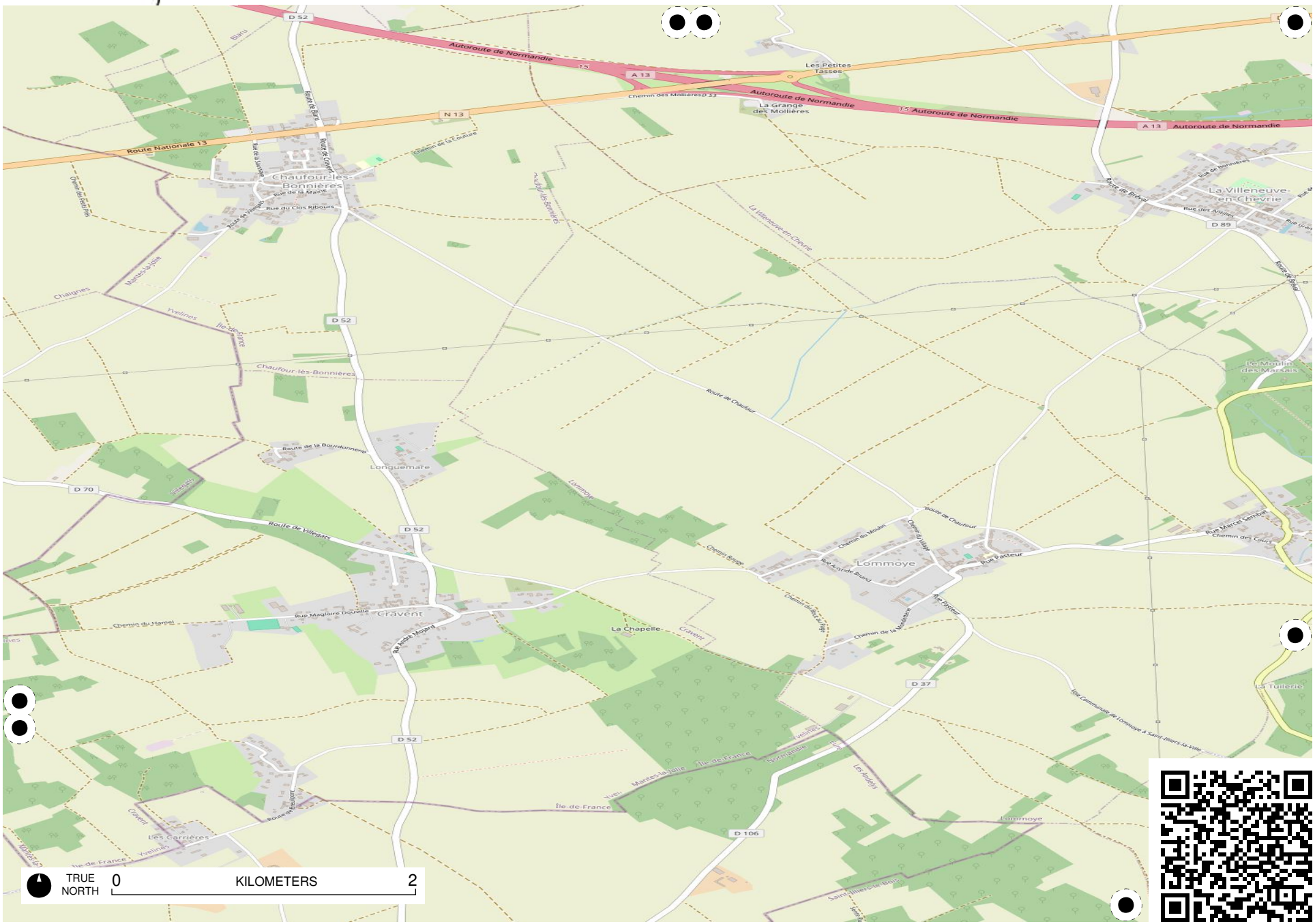

Field Papers

Avenue verte

https://fieldpapers.org/atlases/1p9uevlu/U1

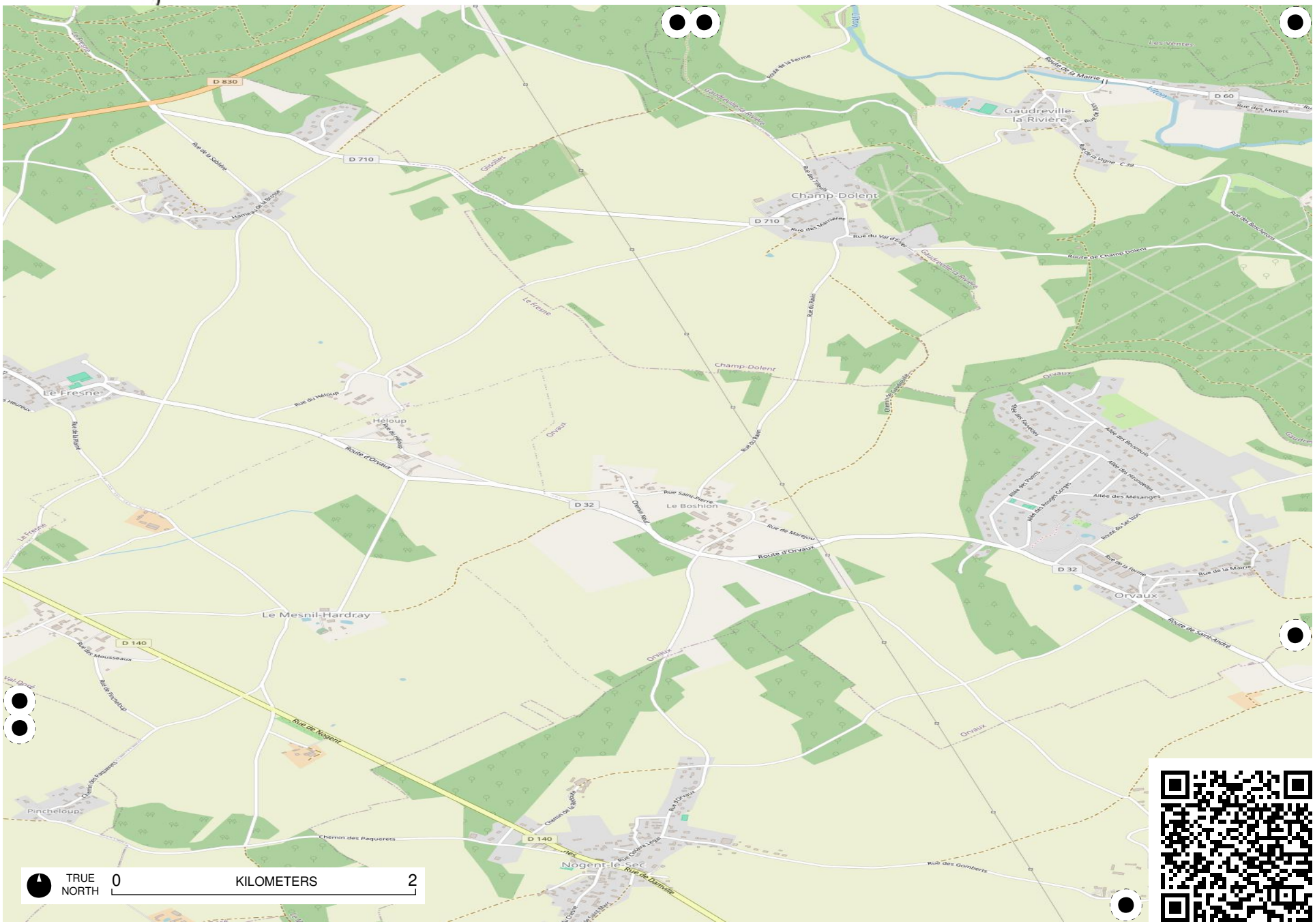

Field Papers

Avenue verte

https://fieldpapers.org/atlases/1p9uevlu/U10

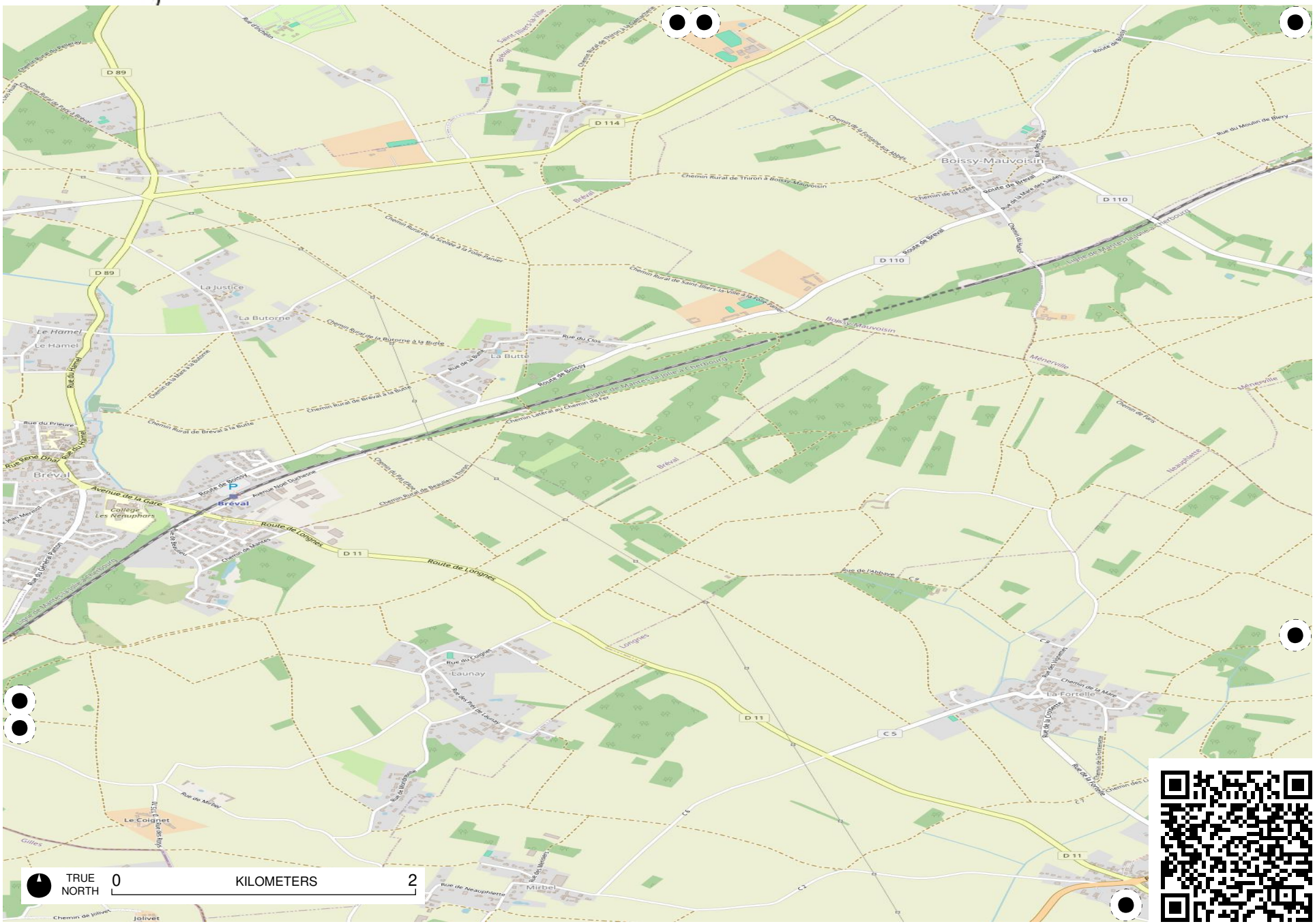

Field Papers

Avenue verte

https://fieldpapers.org/atlases/1p9uevlu/U11


Saint-Caprais
Ménerville
Perdreauville
Route de Breval
D 110
Chemin Rural de Ménerville à Haussepied
Haussepied
Favrieux
D 928
Le Tertre-Saint-Denis
Dammartin-en-Serve
Flacourt
Bois de Dammartin
Carrière de Sablon de Flacourt
Station de compression NaTran Fontenay-Mauvoisin
Fontenay-Mauvoisin
Route de Perdreauville
Chemin Rural de Perdreauville à Jouy-Mauvoisin
Jouy-Mauvoisin
La Mare à la Forge
Chemin de la Couture
Chemin des Garennes
Chemin des Marnières
Chemin de la Cressette
Chemin de Sablons
Chemin Rural de la Vigne aux Bonnes
Chemin du Haut Buis
Chemin de la Vigne
Chemin de Sous Tertu
Chemin de la Fontenelle
Chemin des Dessous du Clos
Chemin du Tertre
Rue des Brossets
Rue des Prés d'Augy
Rue de la Libération
Rue Saint Martin
Rue de la Ruelle
Rue de Gaillonnet
Rue du Moulin
Rue du Buisot
Route du Tertre
Chemin de la Vigne
Chemin Rural de Bailly au Moulin
Chemin de la Côte Verte
Ligne de Paris-St-Lazare à Cherbourg
Boissy-Mauvoisin
Chemin Rural de Perdreauville à Jouy-Mauvoisin
Route de Fontenay
Rue du Moulin
Rue du Clos de la Vigne
Rue du Buisot
Route de Perdreauville
Chemin Rural de Ménerville à Haussepied
Chemin de la Cressette
Chemin de Sablons
Chemin Rural de Perdreauville à Favrieux
Chemin des Marnières
Chemin des Dessous du Clos
Chemin du Tertre
Rue des Brossets
Rue des Prés d'Augy
Rue de la Libération
Rue Saint Martin
Rue de la Ruelle
Rue de Gaillonnet
Route du Tertre
Chemin de la Vigne
Chemin Rural de Bailly au Moulin
Chemin de la Côte Verte
Ligne de Paris-St-Lazare à Cherbourg
Boissy-Mauvoisin
Chemin Rural de Perdreauville à Jouy-Mauvoisin
Route de Fontenay
Rue du Moulin
Rue du Clos de la Vigne
Rue du Buisot
Route de Perdreauville
Chemin Rural de Ménerville à Haussepied
Chemin de la Cressette
Chemin de Sablons
Chemin Rural de la Vigne aux Bonnes
Chemin du Haut Buis
Chemin de la Vigne
Chemin de Sous Tertu
Chemin de la Fontenelle

Field Papers

Avenue verte

https://fieldpapers.org/atlases/1p9uevlu/U12

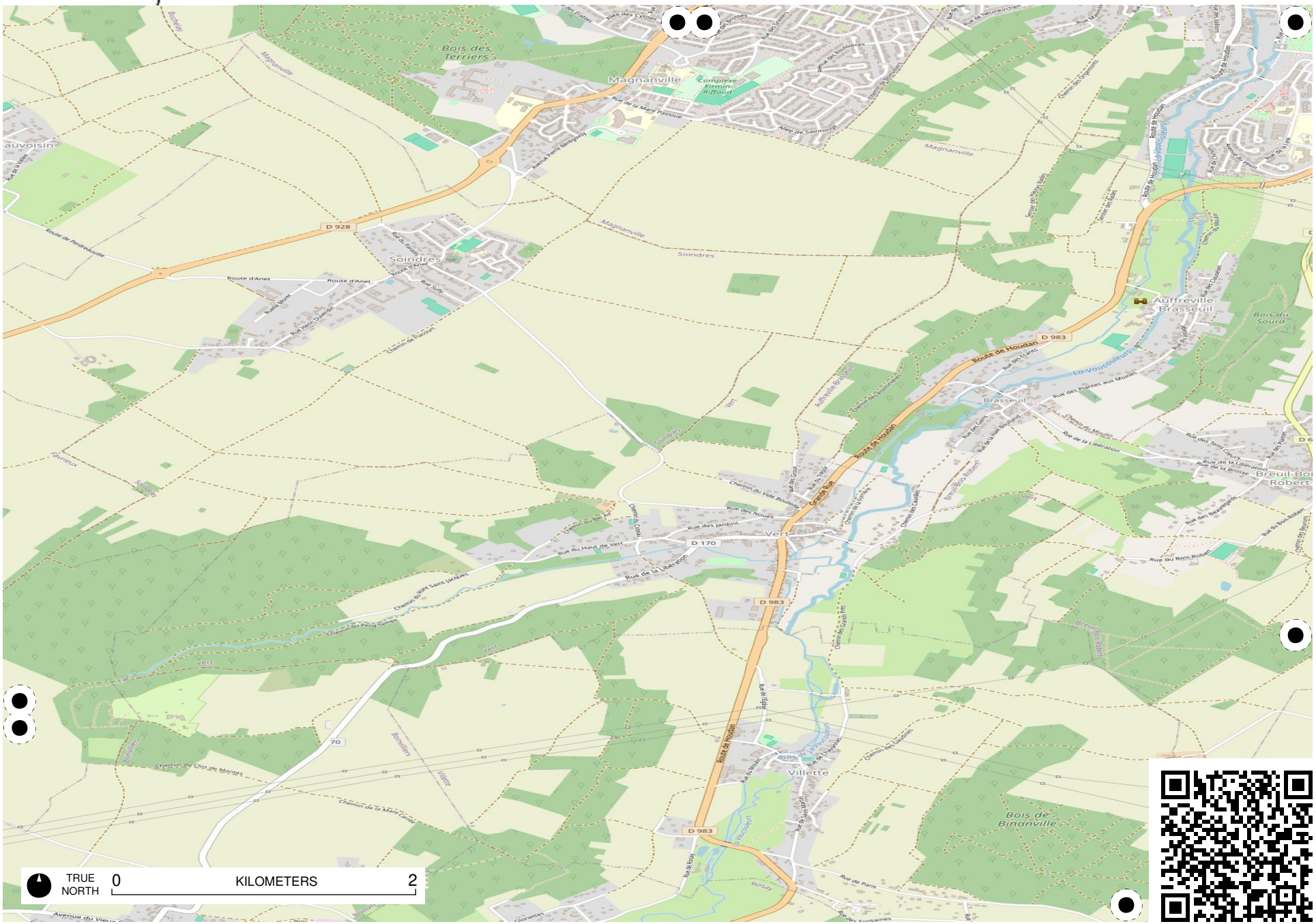

Field Papers

Avenue verte

https://fieldpapers.org/atlases/1p9uevlu/U13

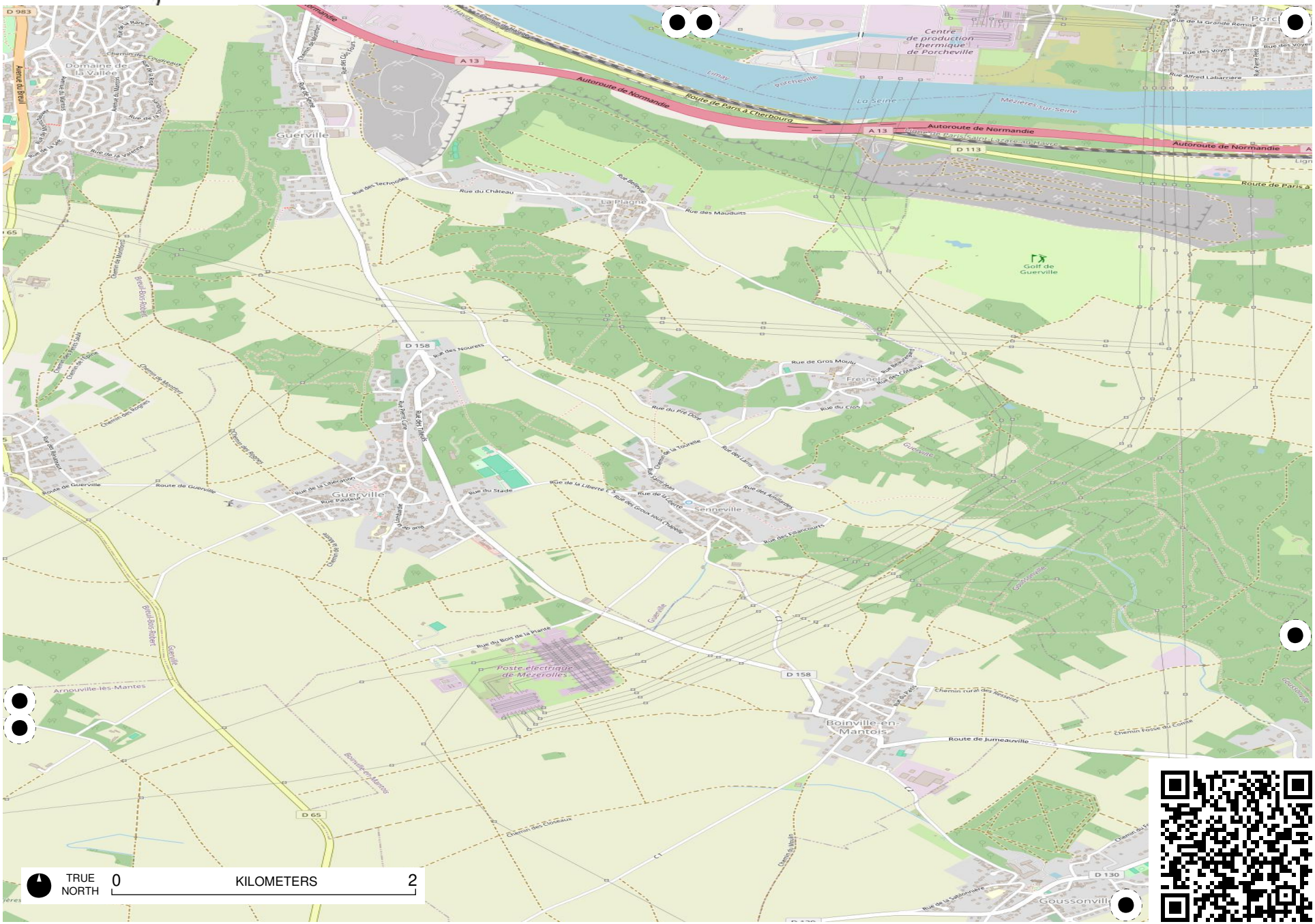

Field Papers

Avenue verte

https://fieldpapers.org/atlases/1p9uevlu/U14

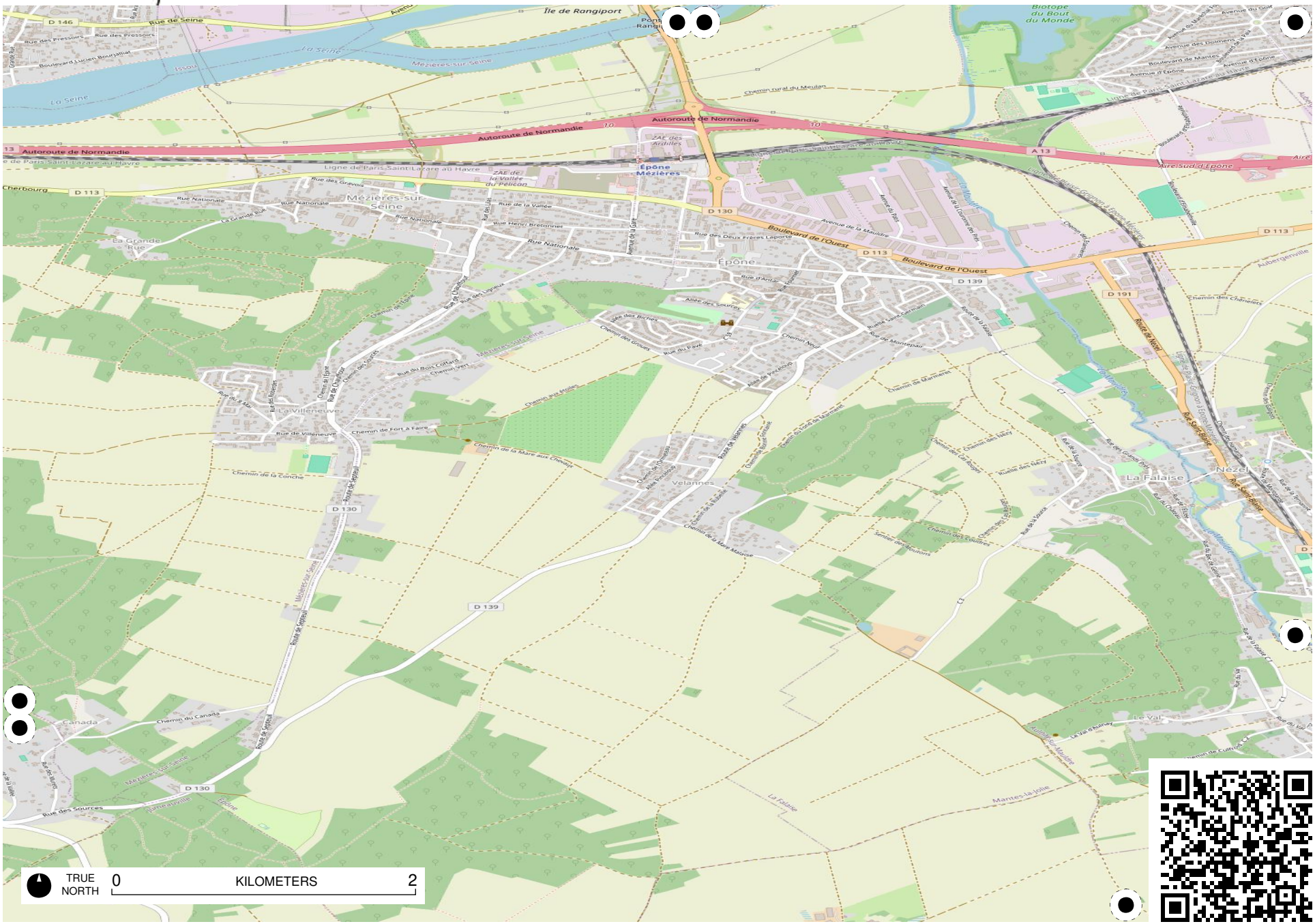

Field Papers

Avenue verte

https://fieldpapers.org/atlases/1p9uevlu/U15

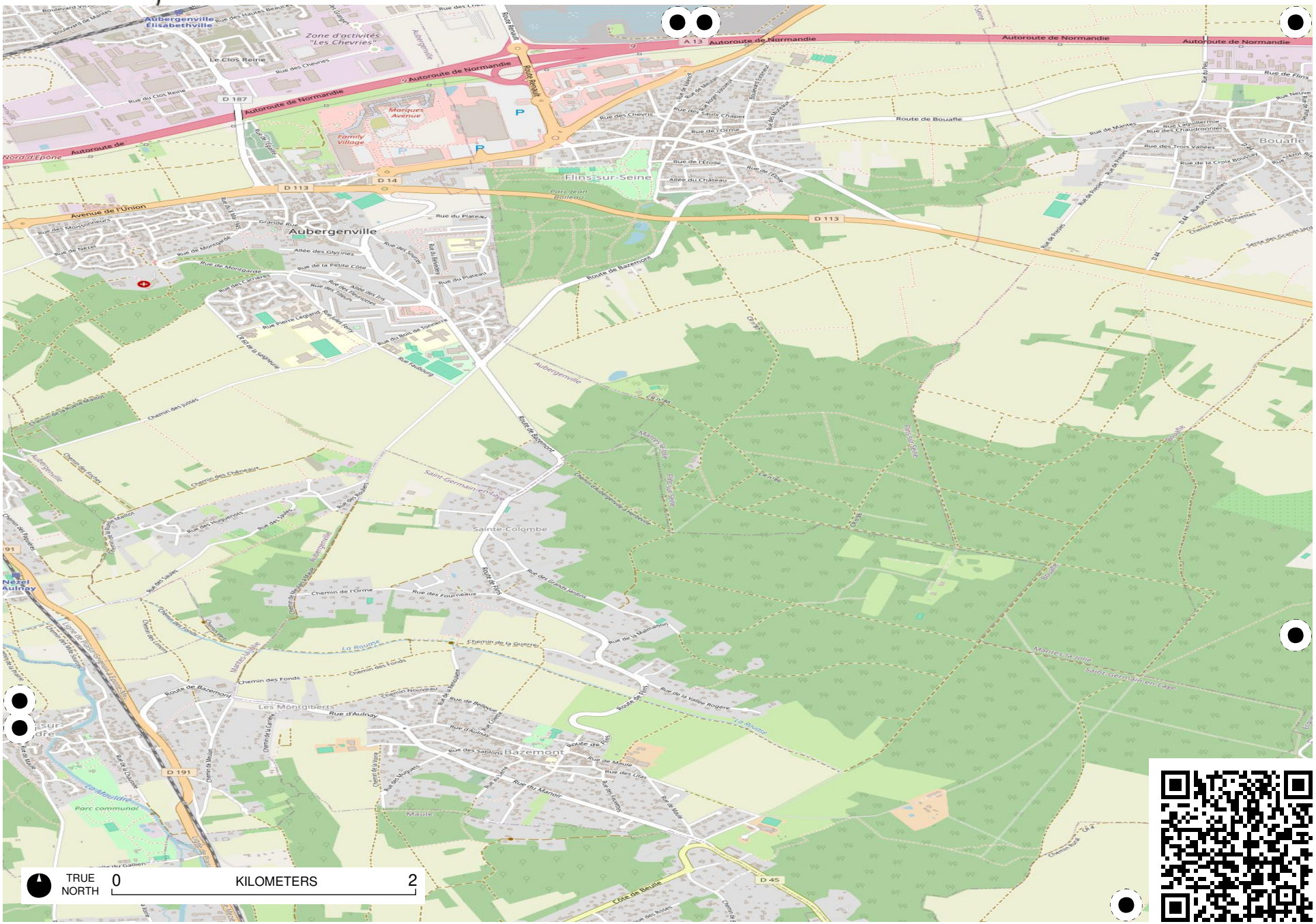

Field Papers

Avenue verte

https://fieldpapers.org/atlases/1p9uevlu/U16

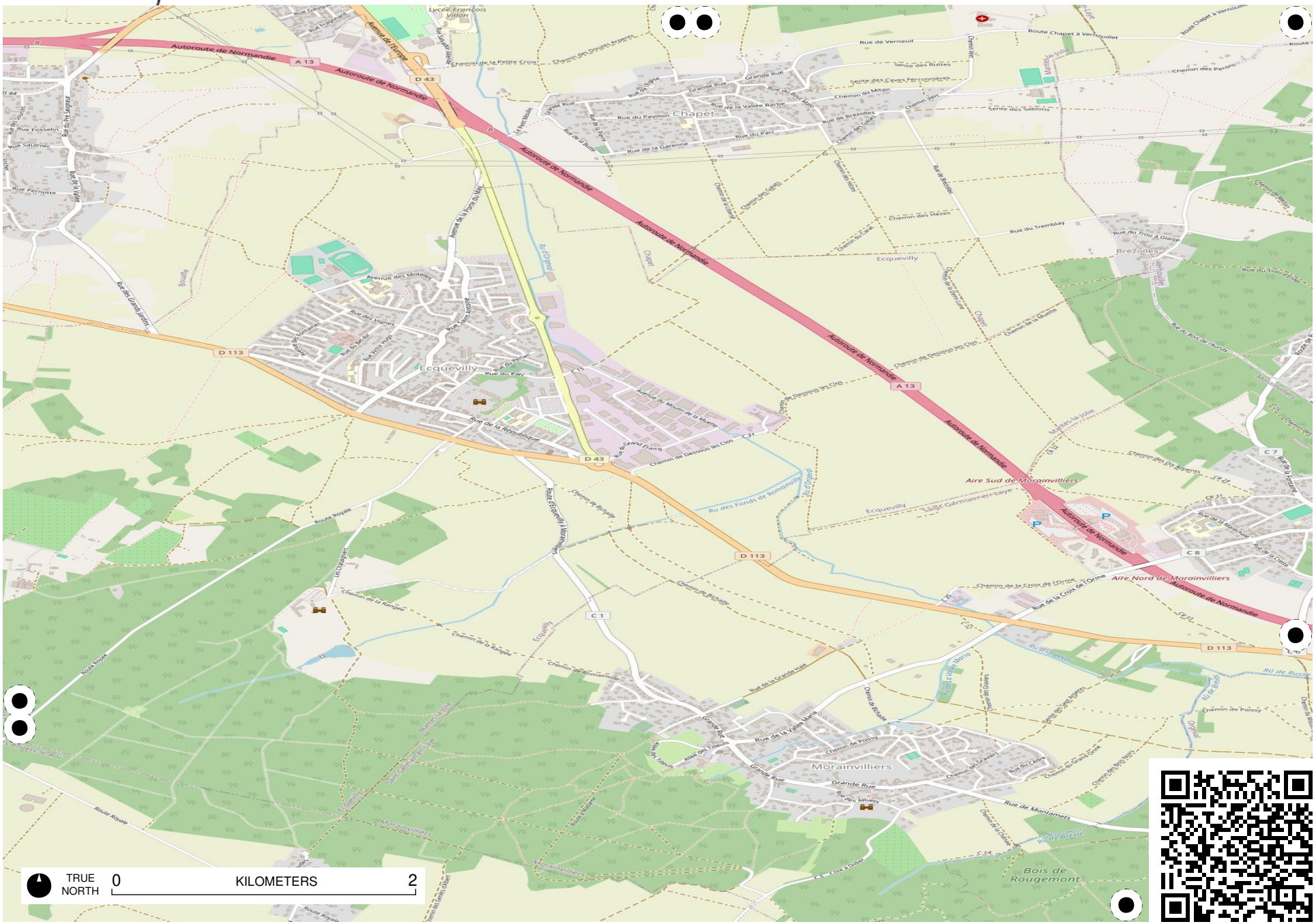

Field Papers

Avenue verte

https://fieldpapers.org/atlases/1p9uevlu/U17

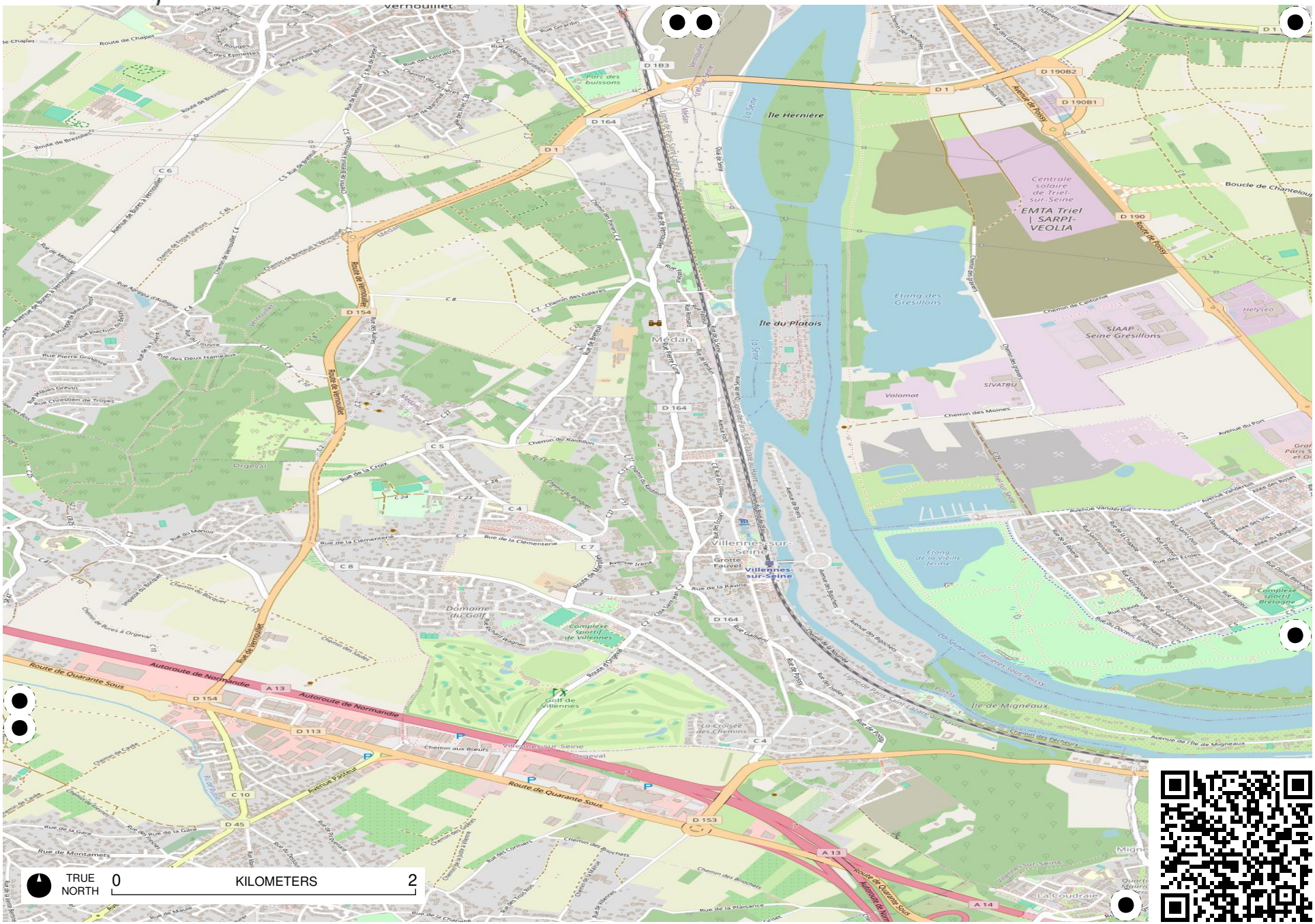

Field Papers

Avenue verte

https://fieldpapers.org/atlases/1p9uevlu/U18

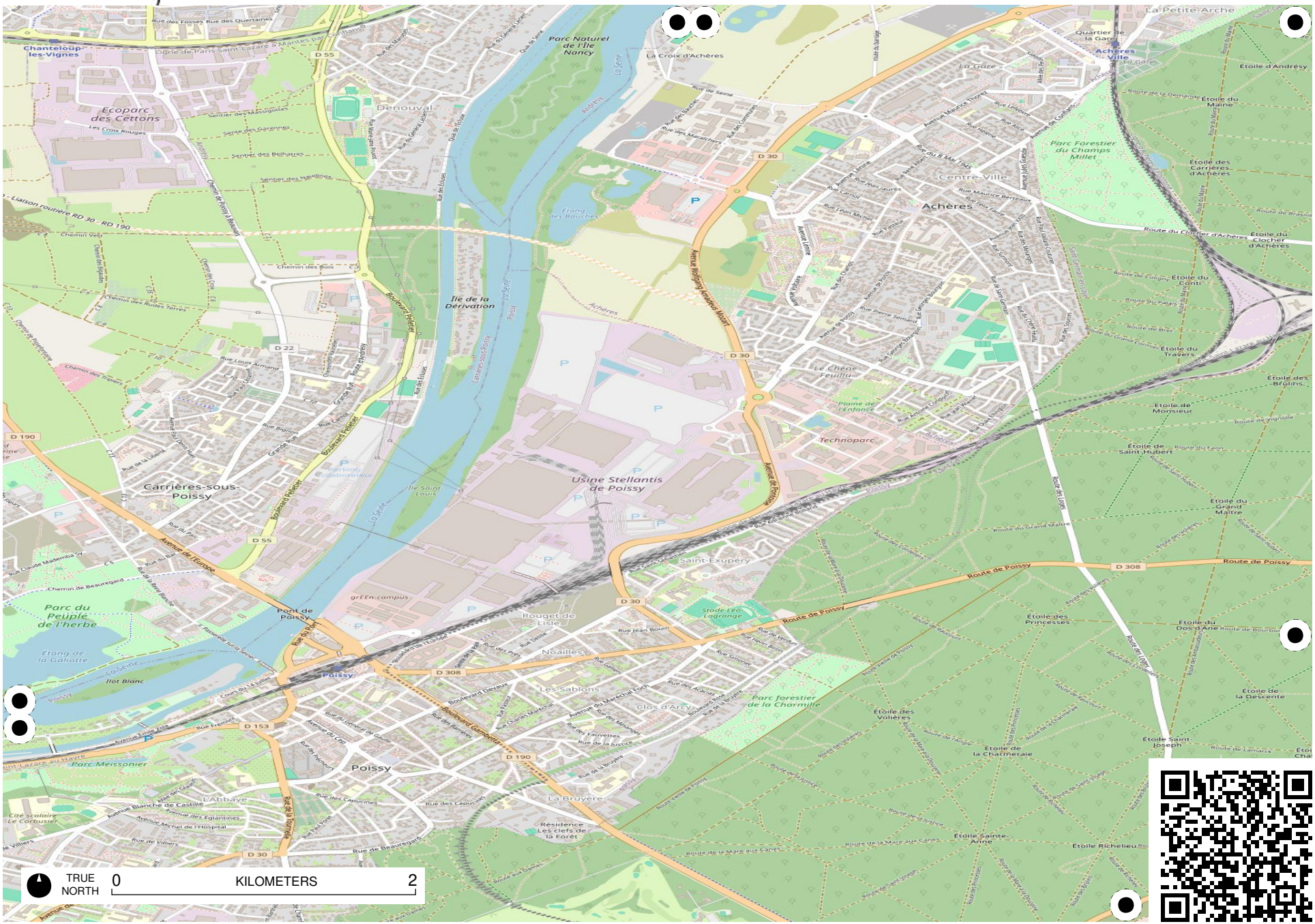

Field Papers

Avenue verte

https://fieldpapers.org/atlases/1p9uevlu/U19



Field Papers

Avenue verte

https://fieldpapers.org/atlases/1p9uevlu/U2



Field Papers

Avenue verte

https://fieldpapers.org/atlases/1p9uevlu/U20

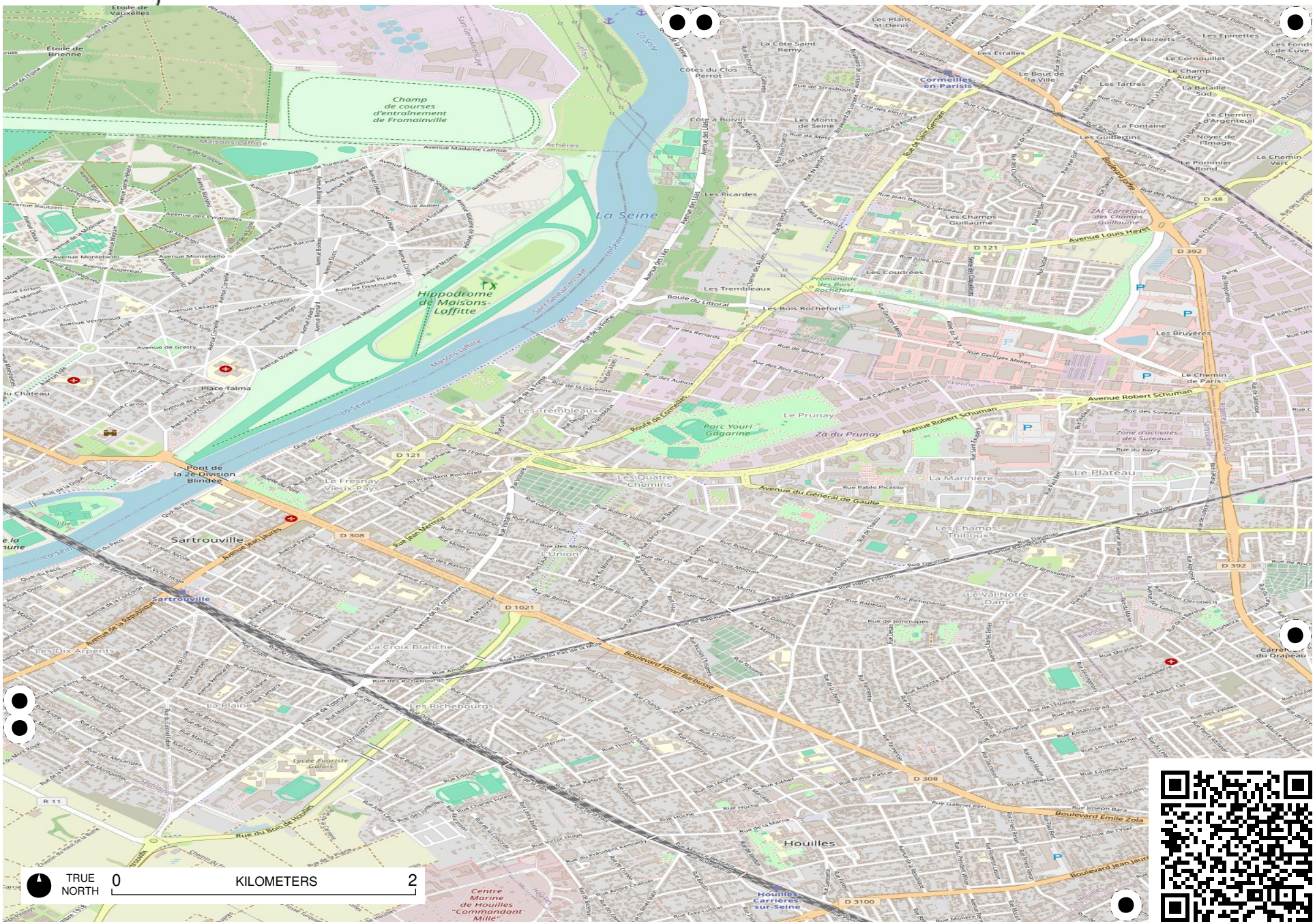

Field Papers

Avenue verte

https://fieldpapers.org/atlases/1p9uevlu/U21

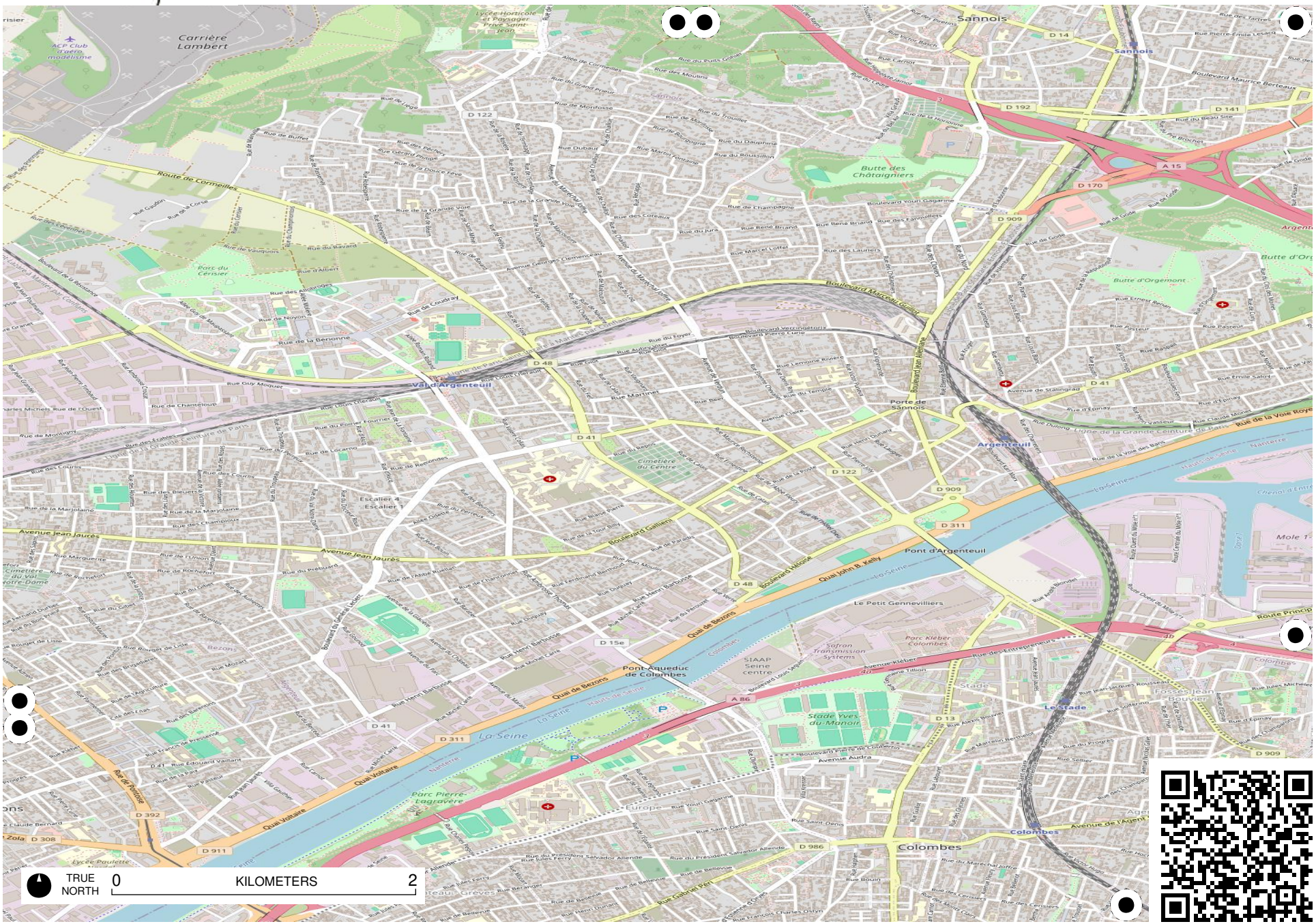
Carrière Lambert
Sannois
Route de Cormeilles
Boulevard Marcel Guillon
Val d'Argenteuil
Argenteuil
Porte de Sannois
Pont d'Argenteuil
Quai de Bezons
Quai Voltaire
La Seine
Pont-Aqueduc de Colombes
Le Petit Gennevilliers
Colombes
Bezons
Parc Pierre-Lagravère
Butte des Châtaigniers
Butte d'Orgemont
Stade Yves du Manoir
Parc Kléber Colombes
Avenue Jean Jaurès
Boulevard Gallieni
Boulevard Héloïse
Rue de la Voie Royale
Rue de Pontoise
Rue de Coudray
Rue de la Benonne
Rue de Chanteloup
Rue de Morangis
Rue de la Marjolaine
Rue de Rocheton
Rue du Prébuard
Rue du Pont
Rue de Bezons
Rue de la Tour Bitry
Rue Henri Barbusse
Rue Michel Carré
Rue Voltaire
Rue Jean Jaurès
Rue Gabriel Péri
Rue de Stalingrad
Rue Pasteur
Rue Raspail
Rue Ernest Renan
Rue Ernest Salory
Rue d'Epinay
Rue de Conde
Rue de Champagne
Rue du Dauphiné
Rue du Roussillon
Rue du Jura
Rue René Briand
Rue des Lauriers
Rue des Fargouillets
Rue de Vauquois
Rue d'Albert
Rue des Allouettes
Rue de Noyon
Rue Guy Moquet
Rue de Lacarno
Rue du Pont Fourrier
Rue des Bleuets
Rue des Champions
Rue des Courtils
Rue du Calvaire
Rue de Remontes
Rue du Gibet
Rue de Reichstett
Rue de la Fraternité
Rue de la Liberté
Rue de la Paix
Rue Marguerite
Rue de l'Union
Rue Mozart
Rue des Brigadières
Rue de Bérénice
Rue Edouard Vaillant
Rue Jean Jaurès
Rue Carnot
Rue Gautier
Rue Gaudon
Rue de Corse
Rue de Vaucouleurs
Rue du Mavard
Rue de Buffet
Rue des Pâtures
Rue Gérard Philipe
Rue de la Croix Rêve
Rue de la Grande Voie
Rue de Bellevue
Rue Jules Ferry
Rue du Président Salvador Allende
Rue Saint-Denis
Rue Yourl Gagarine
Avenue Audra
Avenue de Stalingrad
Avenue Kléber
Avenue de l'Agent Sarre
Boulevard Pierre de Coubertin
Boulevard Maurice Berteaux
Boulevard Yourl Gagarine
Boulevard Pierre Curie
Boulevard Voltaire
Boulevard Paul Alexandre
Boulevard Jean Moulin
Boulevard Ferdinand Buisson
Boulevard Victor Basch
Boulevard Jean Jaurès
Boulevard Jean Jacques Rousseau
Boulevard Jules Michelet
Boulevard Jean Mermoz
Boulevard Jean Moulin

Field Papers

Avenue verte

https://fieldpapers.org/atlases/1p9uevlu/U22

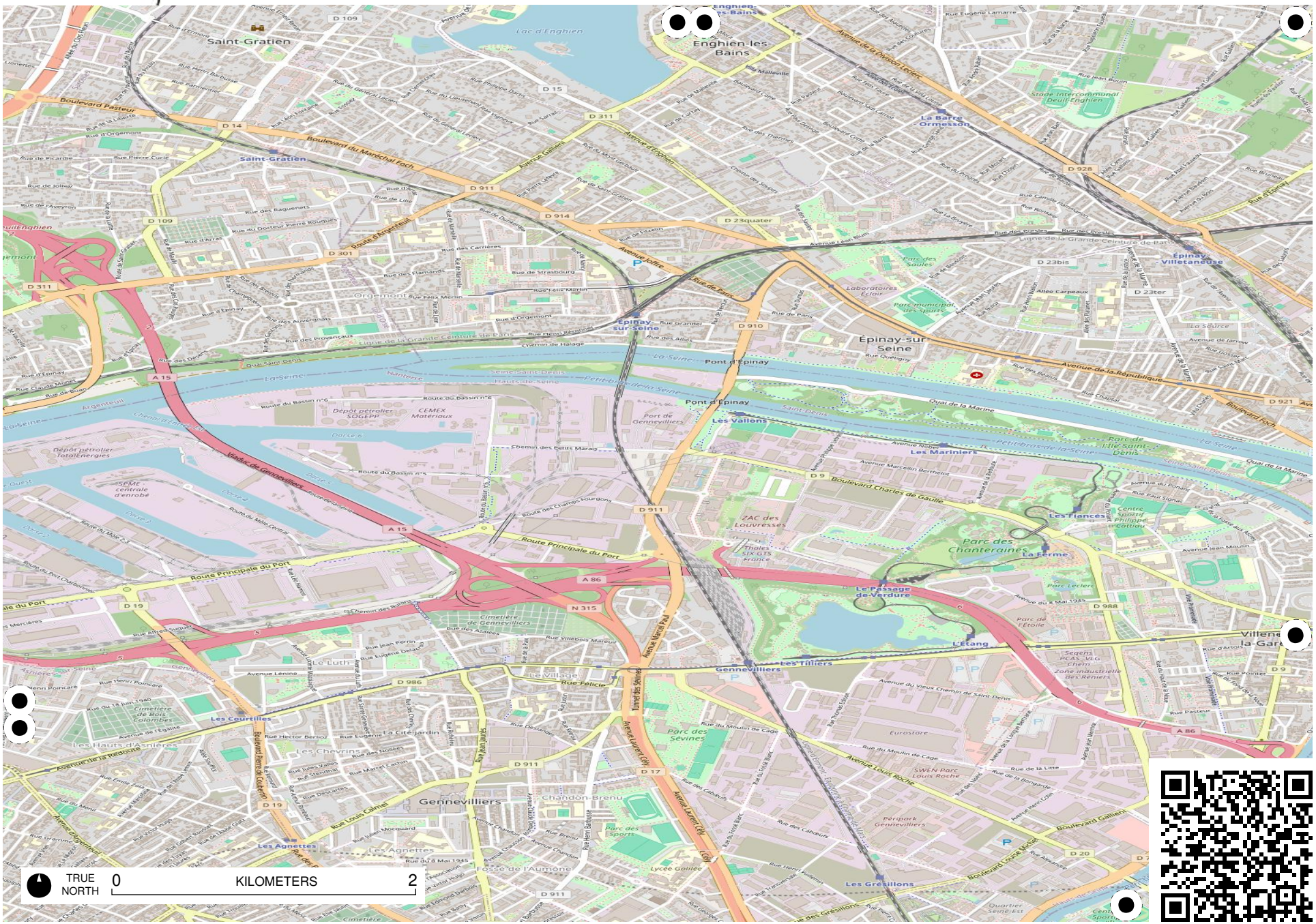
Saint-Gratien
Enghien-les-Bains
Lac d'Enghien
Boulevard Pasteur
Boulevard du Maréchal Foch
Avenue Galliéni
Avenue d'Enghien
Route d'Argenteuil
Avenue Joffre
Rue de Paris
Avenue de la Division Leclerc
Avenue de la République
Boulevard Charles de Gaulle
Route Principale du Port
Viaduc de Gennevilliers
Pont d'Épinay
Épinay-sur-Seine
Orgemont
Gennevilliers
Chandon-Brenu
Le Village
Les Courtilles
Les Agnettes
Les Grésillons
Les Tilliers
Les Mariniers
Les Vallons
Les Fiances
Le Passage de-Verdure
Parc des Chanteraines
La Ferme
L'Étang
Parc des Sévines
ZAC des Louvresses
Parc des Sports
Lycée Galilée
Tunnel des Sévines
Avenue Laurent Cély
Avenue Louis Roche
Boulevard Gallieni
Boulevard Louise Michel
Rue Louis Calmel
Avenue Marcel Paul
Avenue Lénine
Rue Félicie
Rue Eugène Delacroix
Rue Jean Perrin
Rue Alfred Sisley
Rue Hector Berlioz
Rue Eugénie
Rue Jean Jaurès
Rue Henri Barbusse
Rue Louise Michel
Rue Henri Cochin
Rue Pasteur
Rue Paul Signac
Rue Félix Merlin
Rue d'Orgemont
Rue Henri Mercerlynck
Rue Grande
Rue des Alliés
Rue Quéruel
Rue des Bésiers
Rue Chéreau
Rue de Strasbourg
Rue de Marseille
Rue des Carrières
Rue des Flamands
Rue des Provençaux
Rue des Ouvriers
Rue des Bruyères
Rue de Fazeuil
Rue de Sannois
Rue de Malleville
Rue de Cormeilles
Rue de Pontoise
Rue de Franconville
Rue de Saint-Gratien
Rue de Jolivet
Rue de Picardie
Rue de l'Aveyron
Rue d'Arras
Rue d'Epinay
Rue Claude Monet
Rue de Buen
Rue du Docteur Pierre Bouquet
Rue des Raguenets
Rue des Auvergnats
Rue des Déserts
Rue des Bercots
Rue de Chaponval
Rue de la Source
Rue de Jarlove
Rue de Rosny
Rue de Paris
Rue Carnot
Rue Camille Flammarion
Rue Romain
Rue Jean Bouin
Rue Eugène Lamarre
Rue de la Barre
Rue de la Mairie
Rue de la Briqueterie
Rue des Ormes
Rue des Abondances
Rue des Coutures
Rue Nelson Rockefeller
Rue Jean Baptiste Clément
Rue Jean Moulin
Rue Paul Vaillant-Couturier
Rue Pierre Curie
Rue Henri Barbusse
Rue Léon Trotsky
Rue du Général Leclerc
Rue du Lieutenant Paul Vigneron
Rue Philippe Denis
Rue Lénine
Rue Jean Perrin
Rue Eugène Delacroix
Rue Alfred Sisley
Rue Villebois Mareuil
Rue des Asalées
Rue du Moulin de Cage
Rue de la Lutte
Rue de la Brimgarde
Rue des Cabeuils
Rue Henri Barbusse
Rue Marcel Cachin
Rue Jules Vallès
Rue Stendhal
Rue Descartes
Rue Emile Zola
Rue Victor Hugo
Rue Edmond Dantès
Rue Berny
Rue du 8 Mai 1945
Rue du 14 Juin 1940
Rue Jean Bouin
Rue Paul Signac
Rue Pointet
Rue Pasteur
Rue Henri Cochin
Rue Henri Ruelleron
Rue Alexandre
Rue Thomas Edison
Rue Jean Jaurès

Field Papers

Avenue verte

https://fieldpapers.org/atlases/1p9uevlu/U23

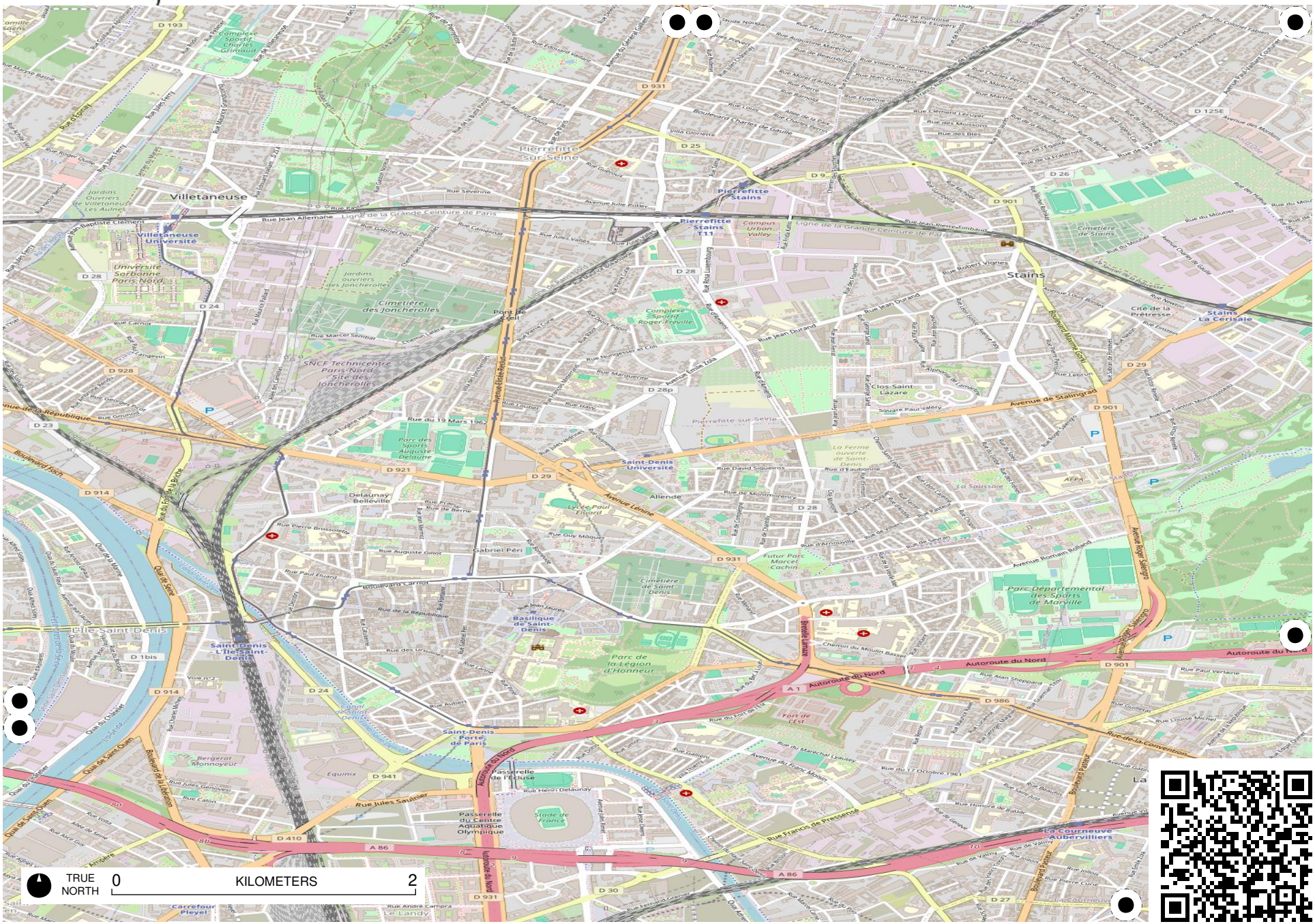

Field Papers

Avenue verte

https://fieldpapers.org/atlases/1p9uevlu/U24

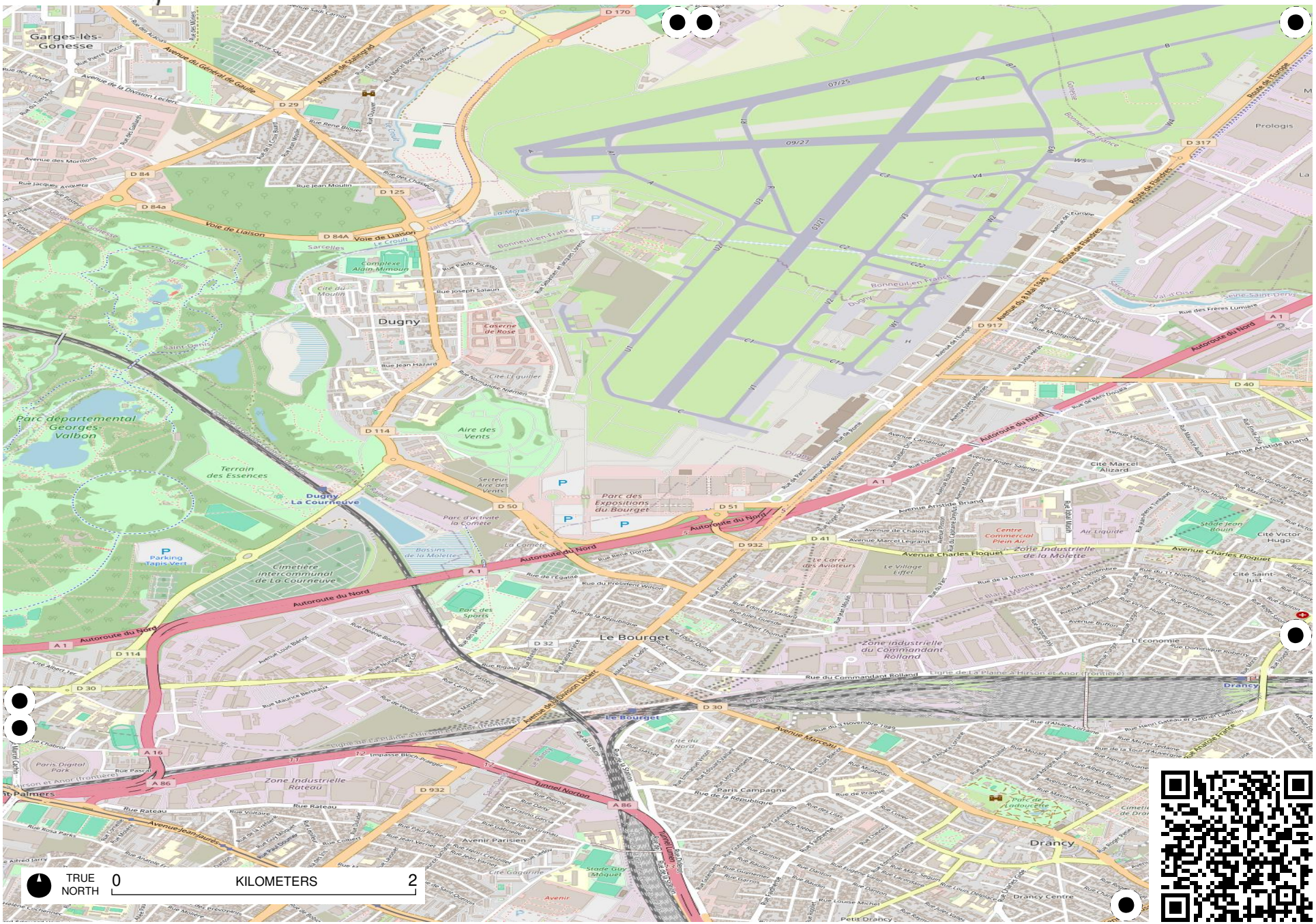

Field Papers

Avenue verte

https://fieldpapers.org/atlases/1p9uevlu/U25

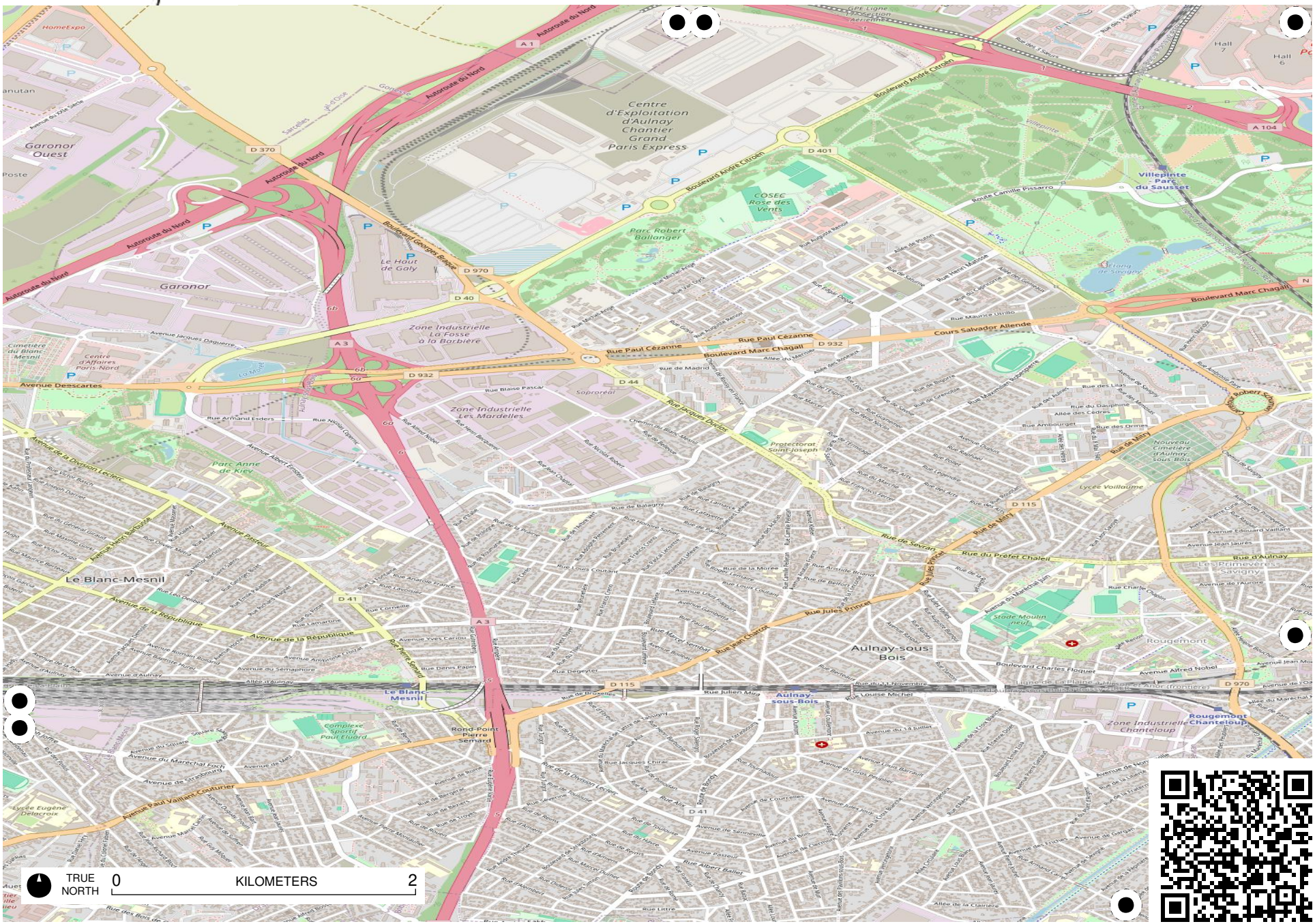

Field Papers

Avenue verte

https://fieldpapers.org/atlases/1p9uevlu/U3

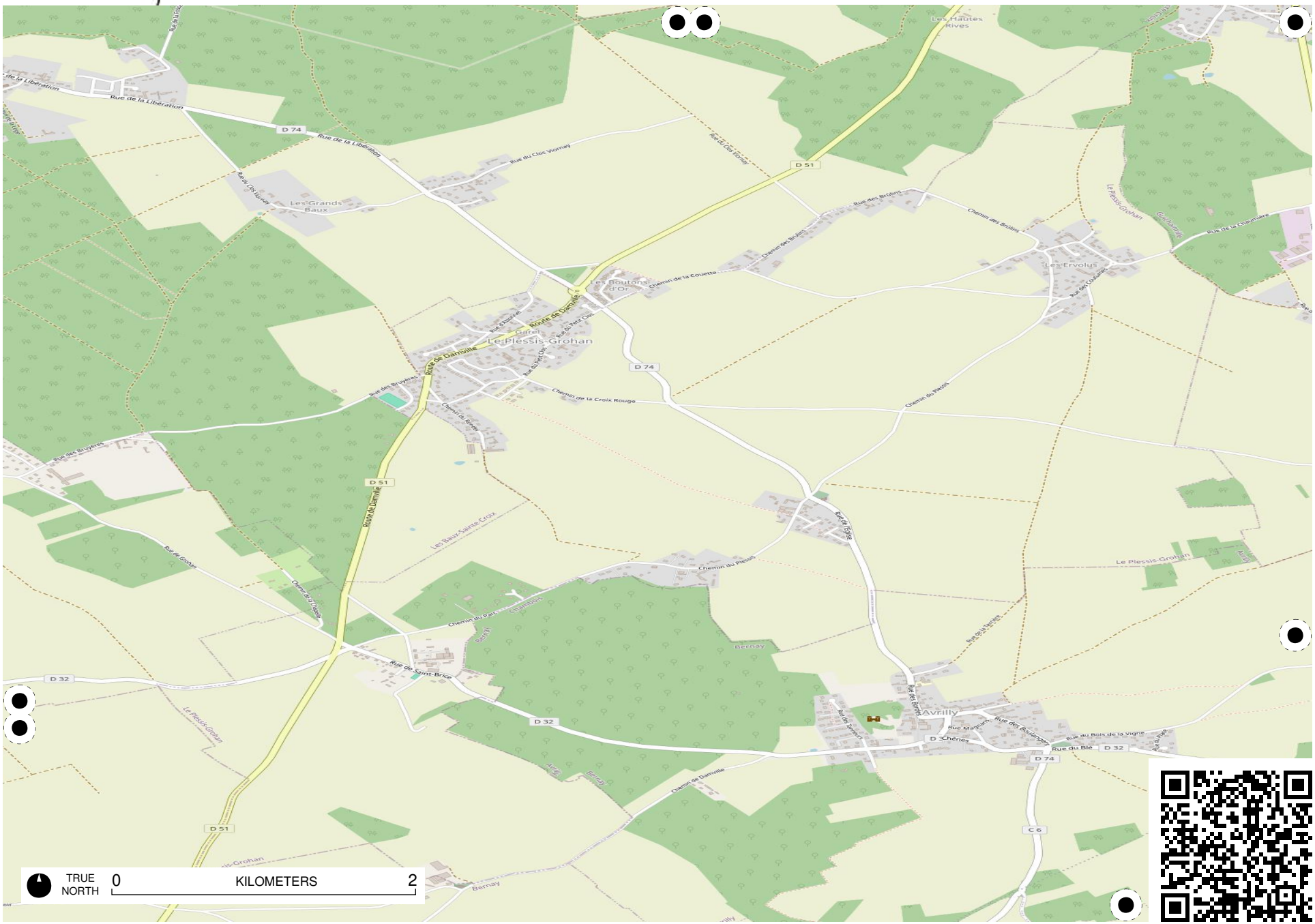

Field Papers

Avenue verte

https://fieldpapers.org/atlases/1p9uevlu/U4

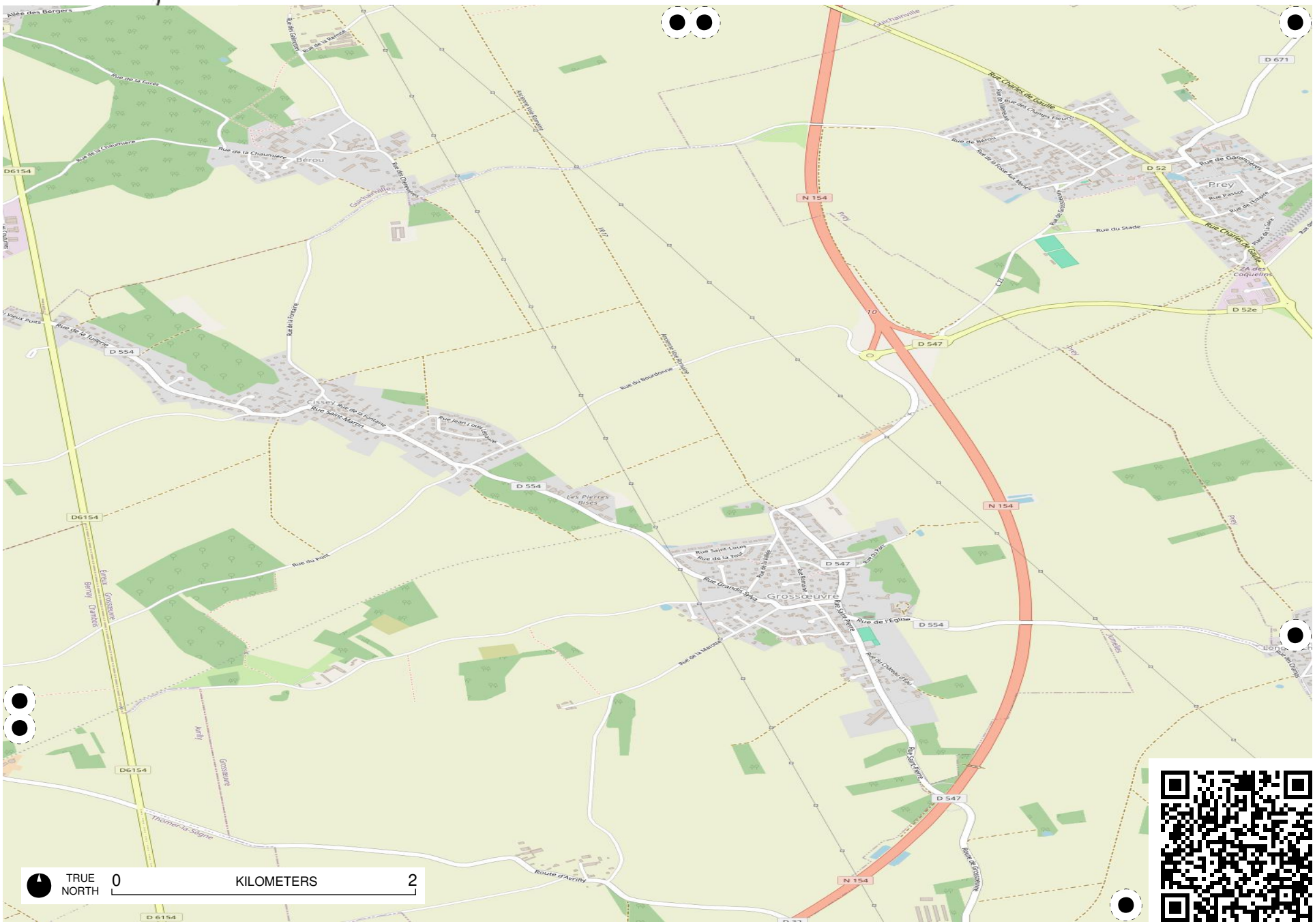

Field Papers

Avenue verte

https://fieldpapers.org/atlases/1p9uevlu/U5

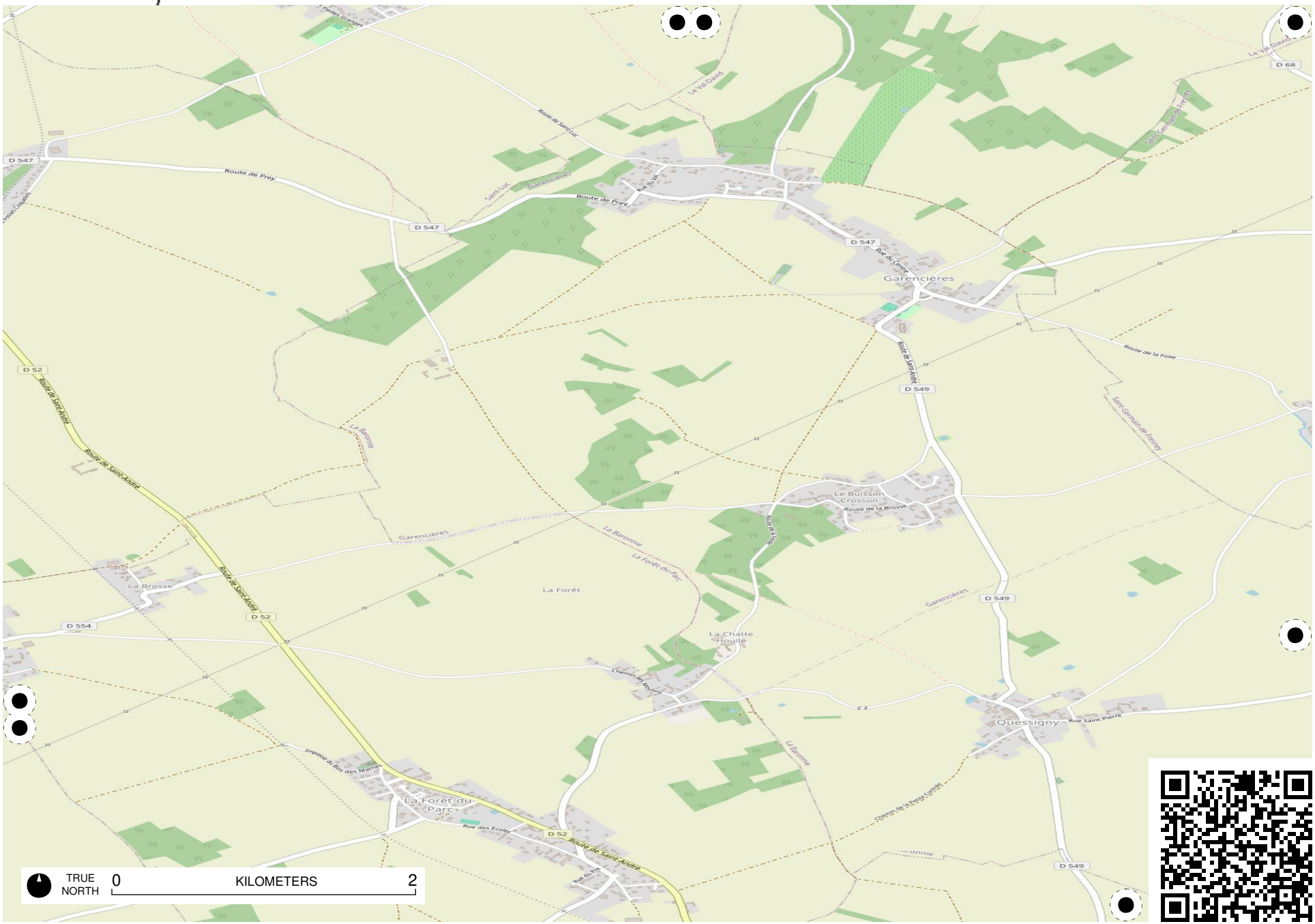

Field Papers

Avenue verte

https://fieldpapers.org/atlases/1p9uevlu/U6

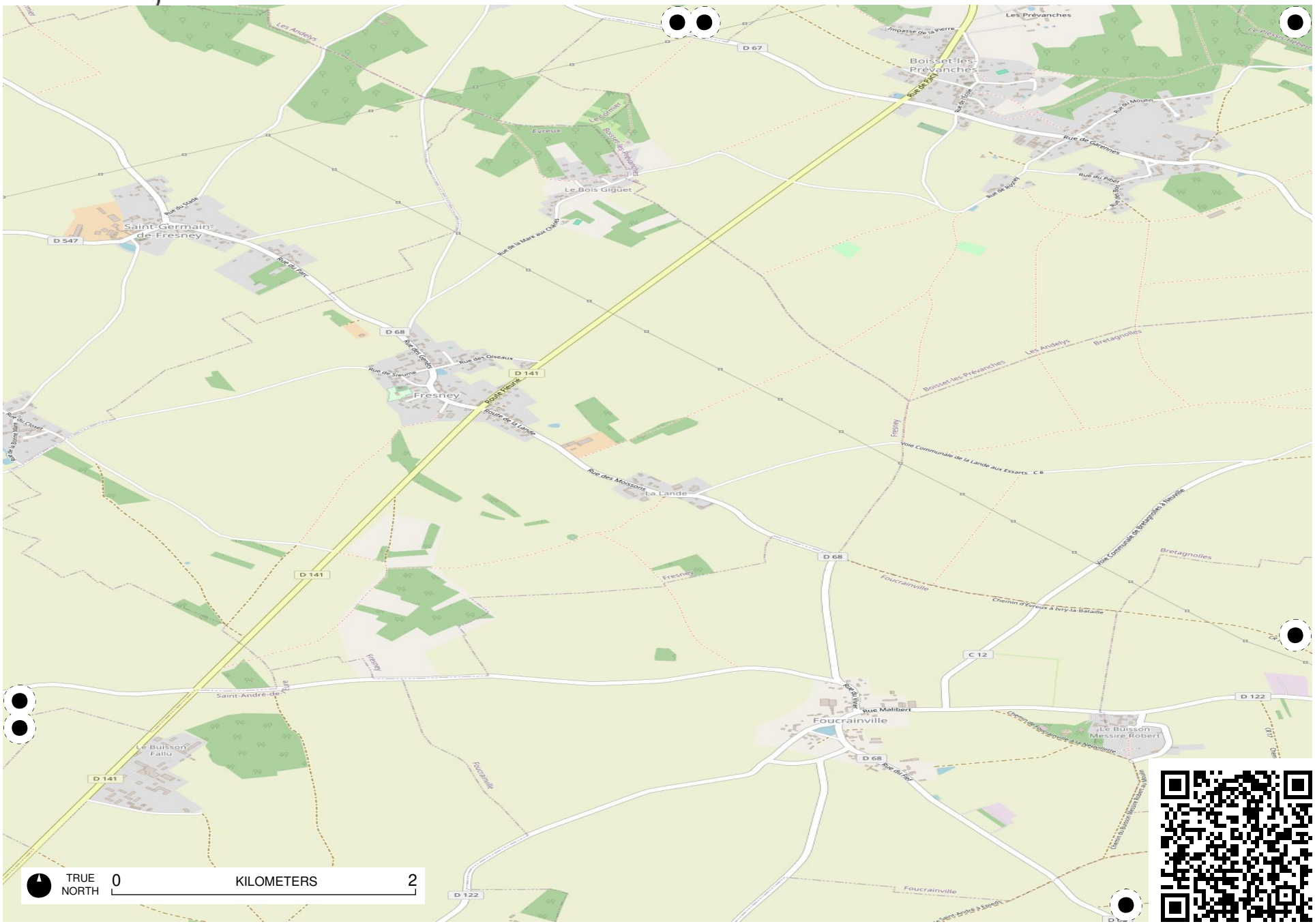

Field Papers

Avenue verte

https://fieldpapers.org/atlases/1p9uevlu/U7

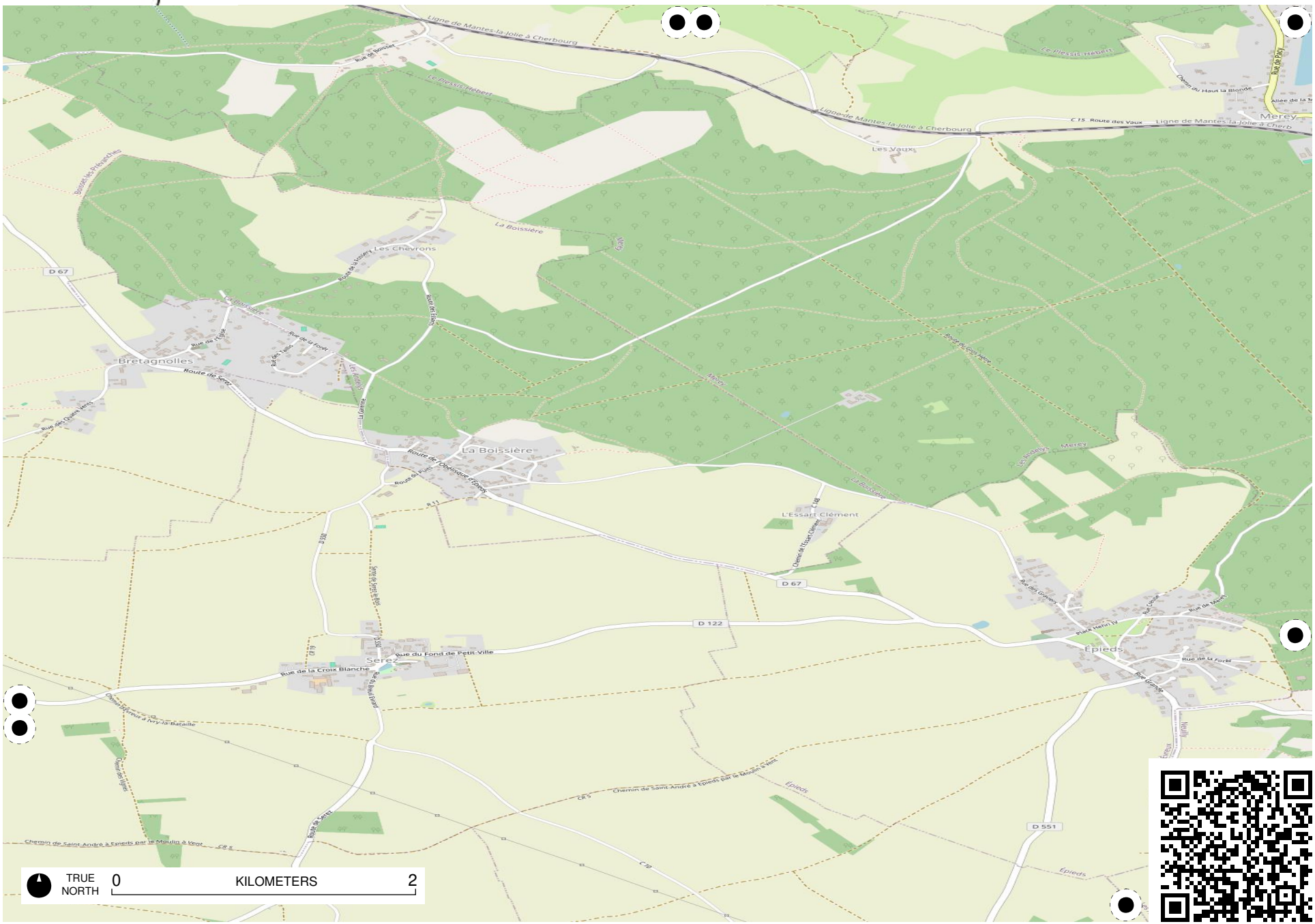

Field Papers

Avenue verte

https://fieldpapers.org/atlases/1p9uevlu/U8

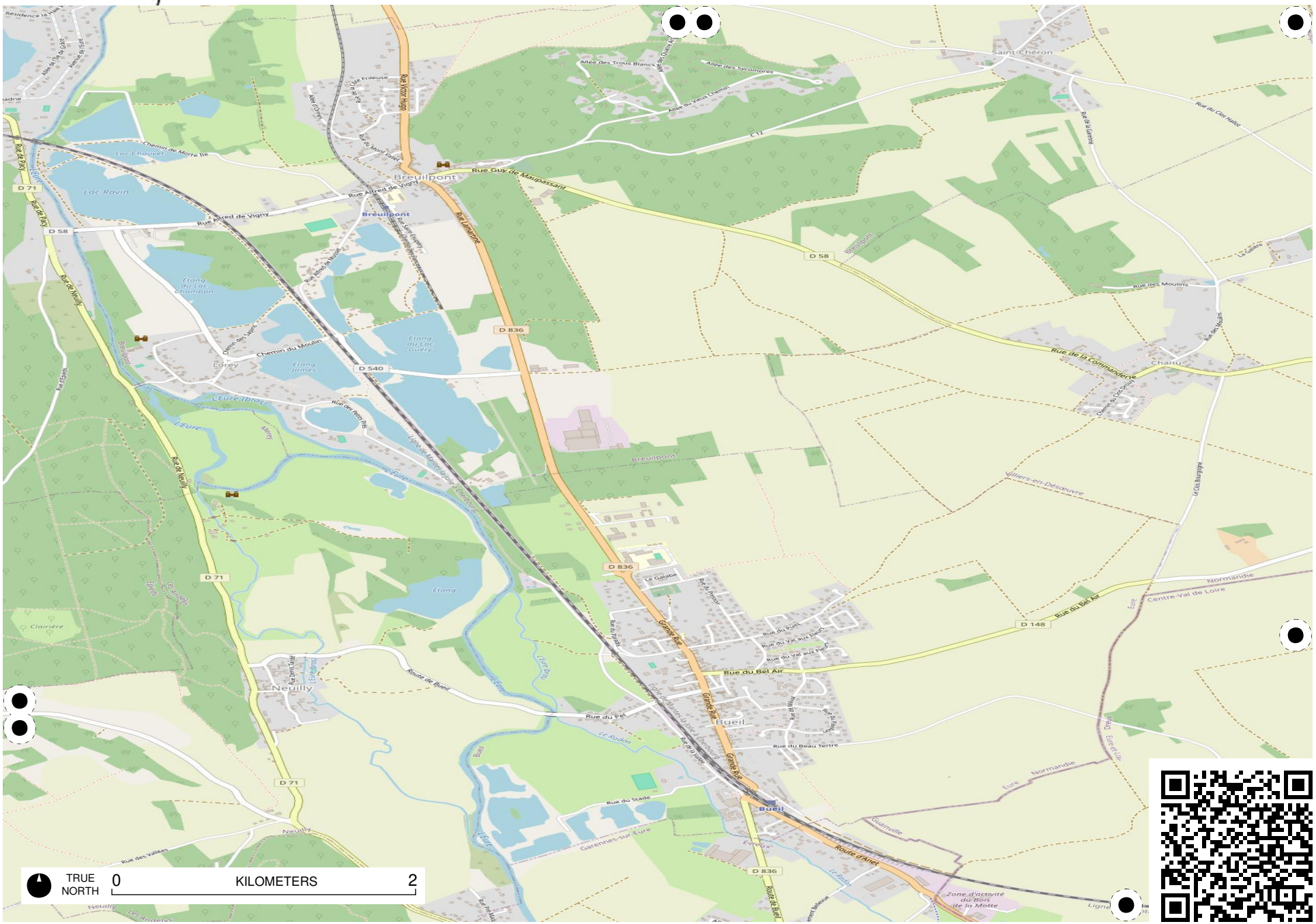

Field Papers

Avenue verte

https://fieldpapers.org/atlases/1p9uevlu/U9

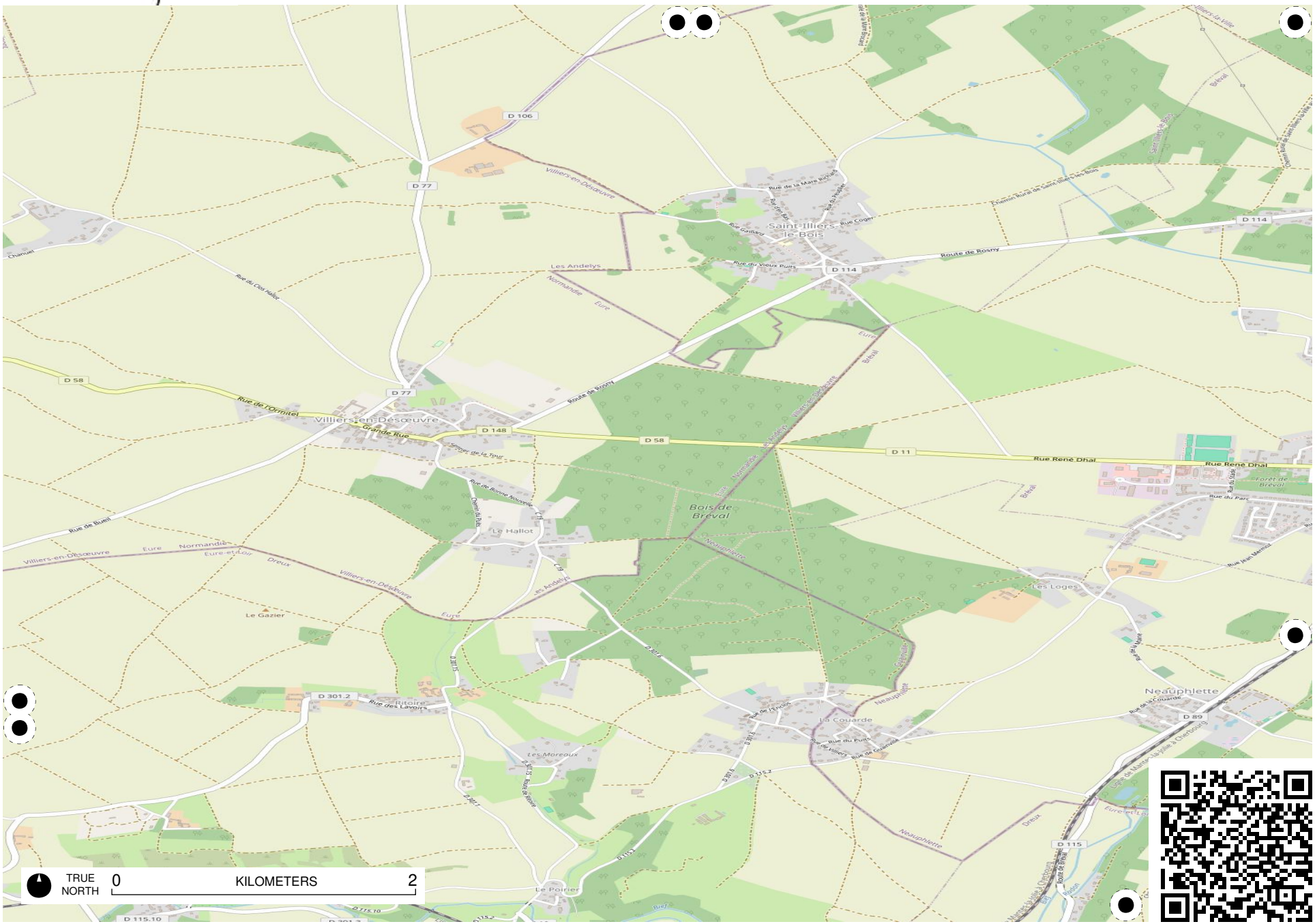

Field Papers

Avenue verte

https://fieldpapers.org/atlases/1p9uevlu/V1

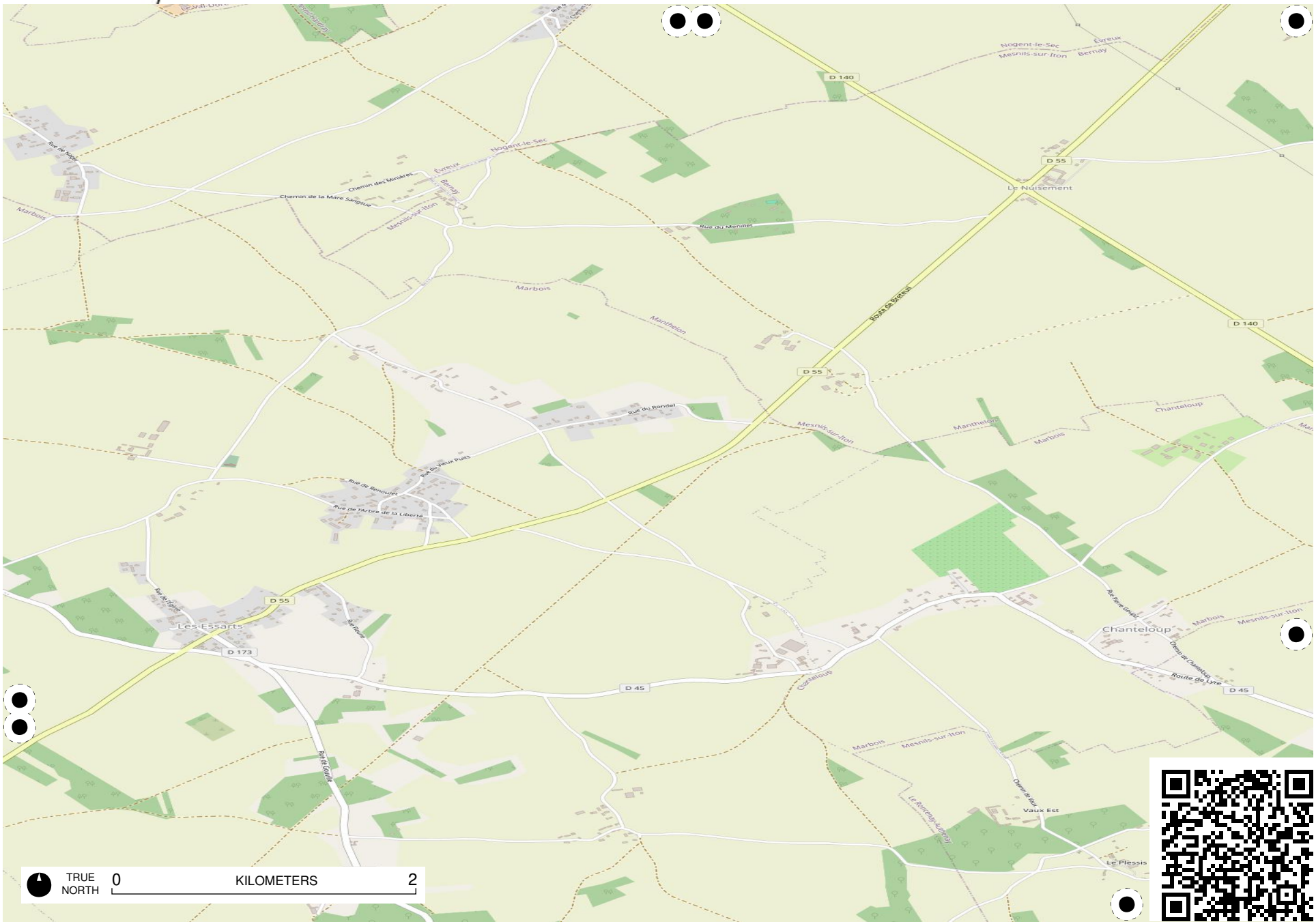

TRUE NORTH 0 KILOMETERS 2

Field Papers

Avenue verte

https://fieldpapers.org/atlases/1p9uevlu/V10

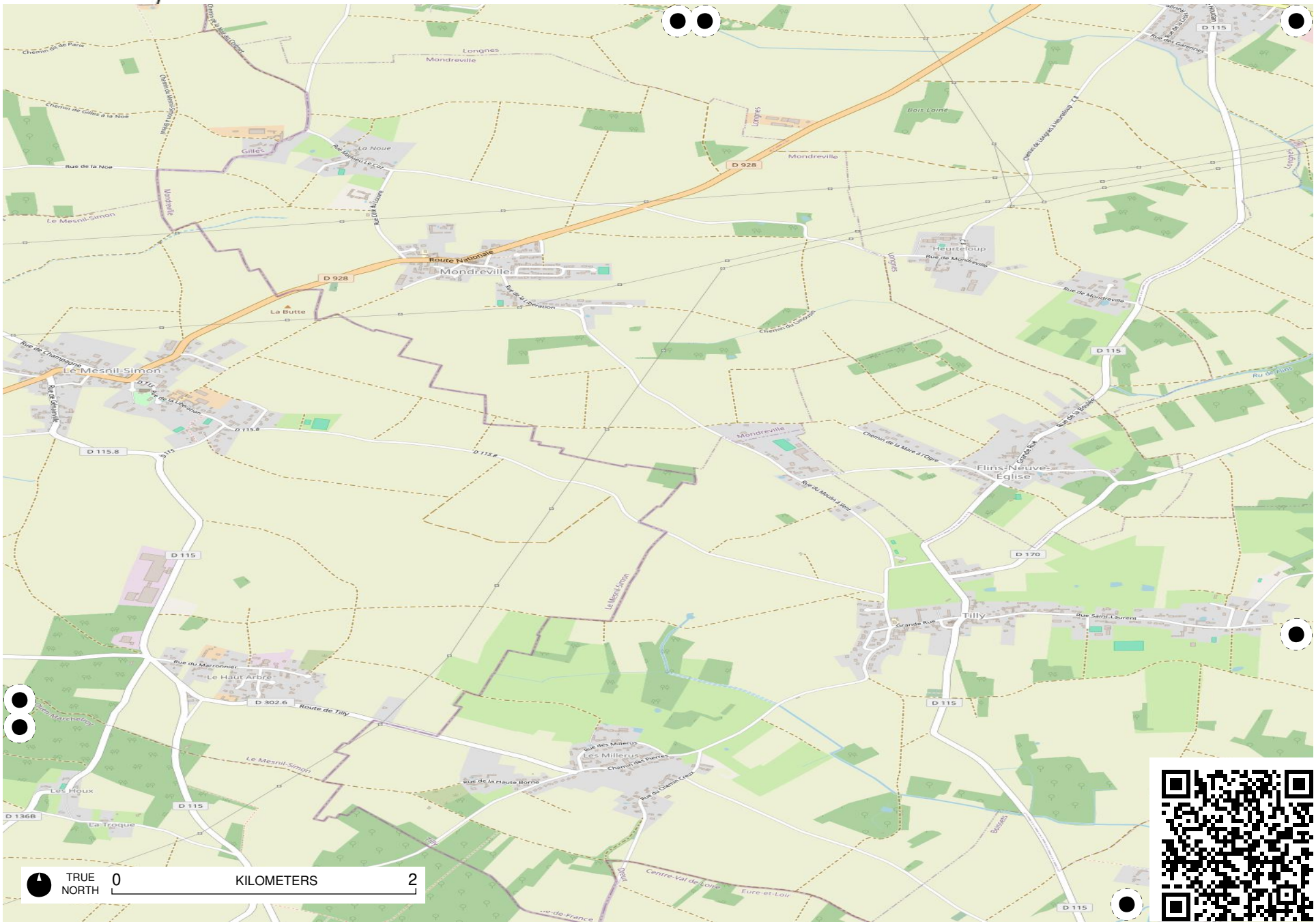

Field Papers

Avenue verte

https://fieldpapers.org/atlases/1p9uevlu/V11



Field Papers

Avenue verte

https://fieldpapers.org/atlases/1p9uevlu/V12



Field Papers

Avenue verte

https://fieldpapers.org/atlases/1p9uevlu/V13

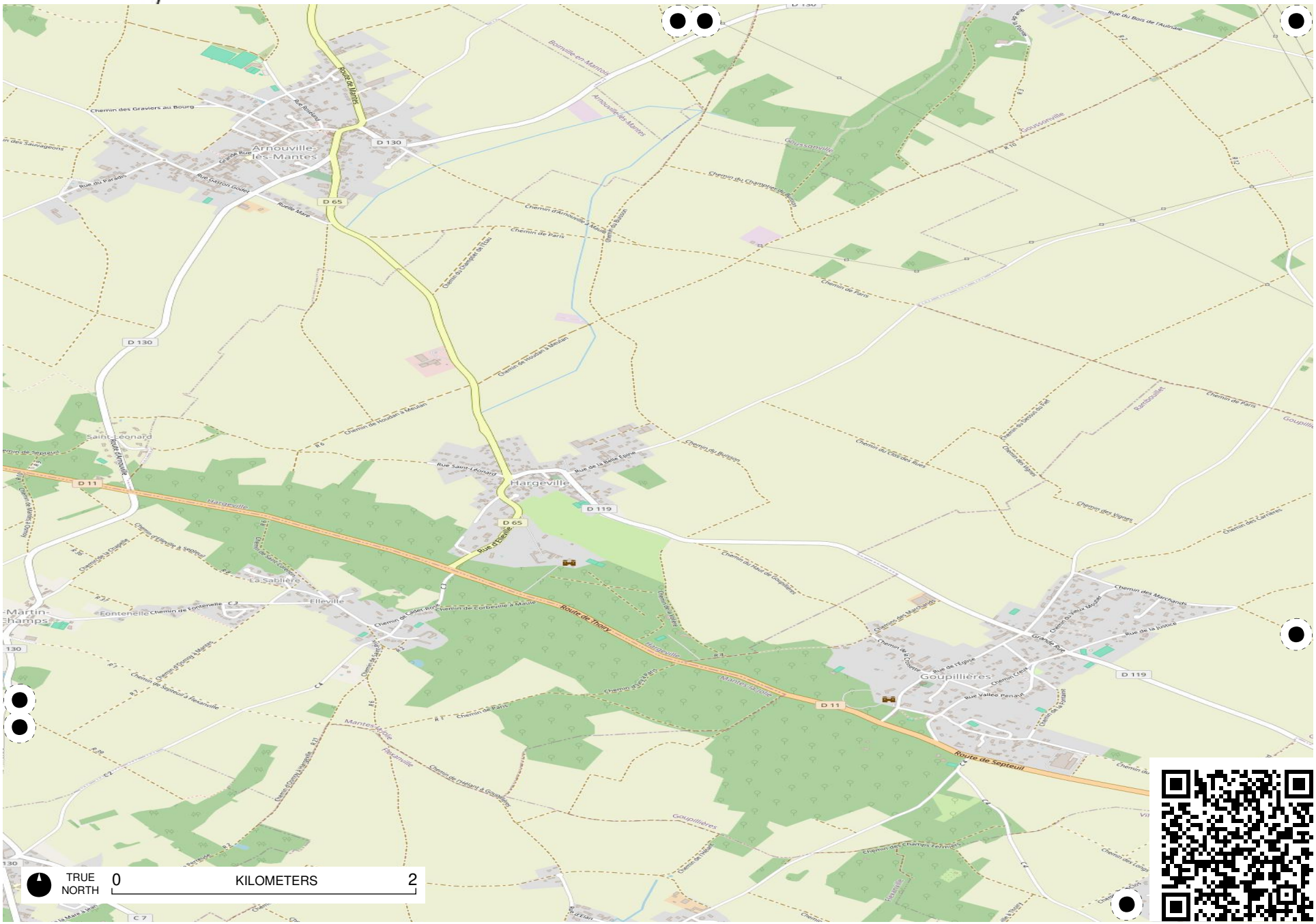

Field Papers

Avenue verte

https://fieldpapers.org/atlases/1p9uevlu/V14

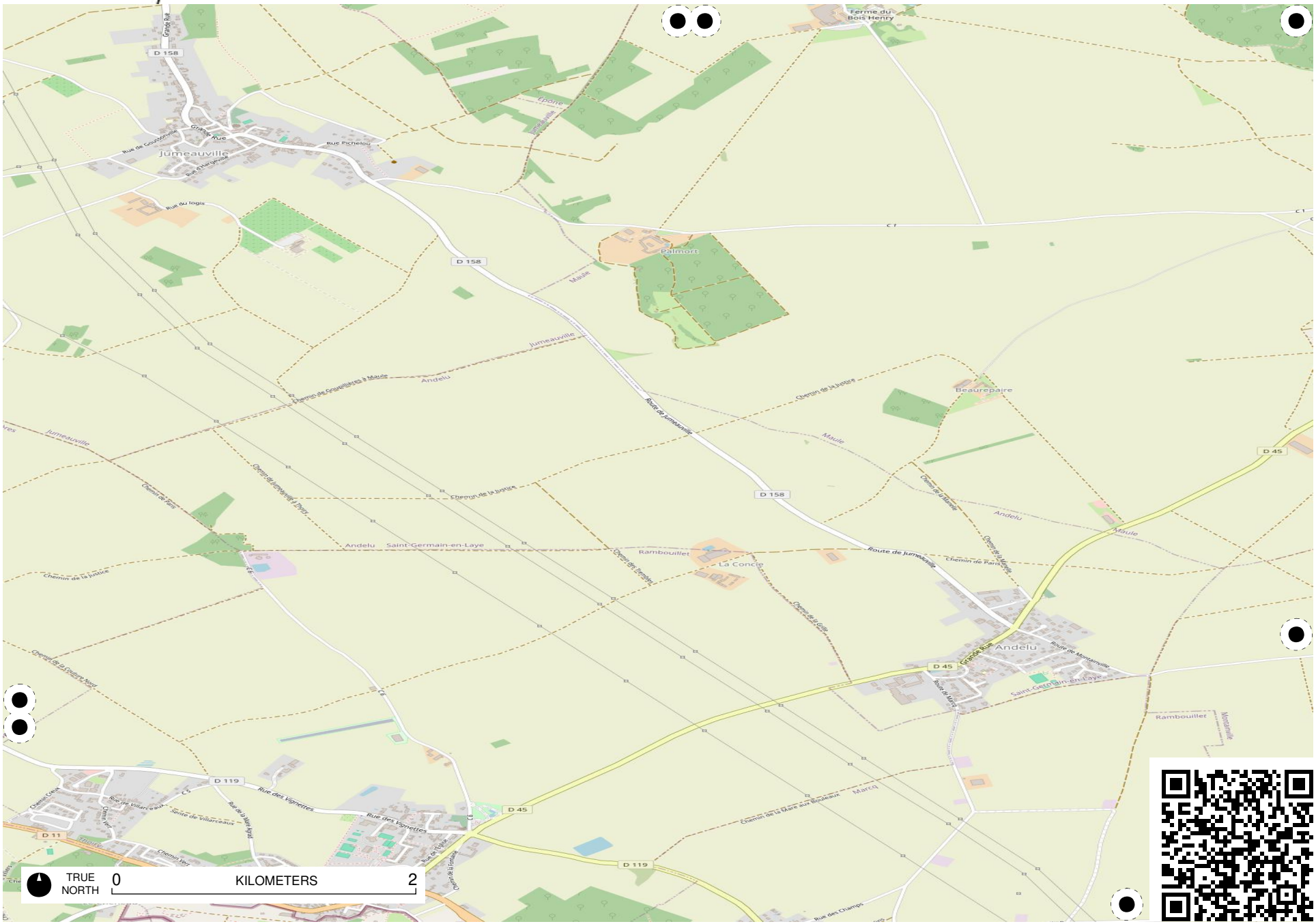

Field Papers

Avenue verte

https://fieldpapers.org/atlases/1p9uevlu/V15

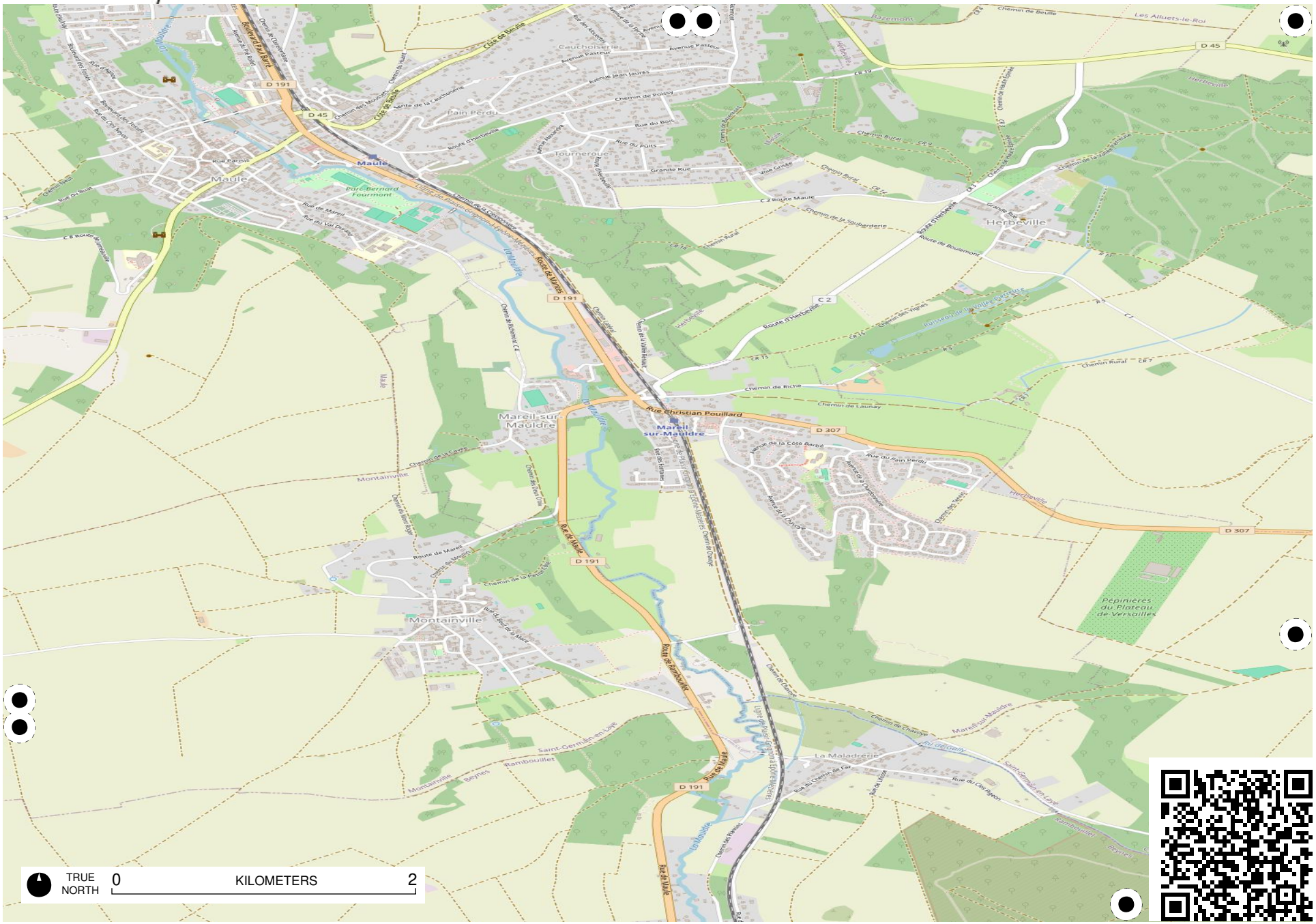
Maule
Mareil-sur-Mauldre
Montainville
Herbeville
Tourneroue
Pain Perdu
Cauchoiserie
La Maladrerie
Rue Christian Pouillard
Route de Maule
Route de Mareil
Route d'Herbeville
Route de Montainville
Route de Rambouillet
Chemin de Beulle
Côte de Beulle
Avenue Pasteur
Avenue Jean Jaurès
Chemin de Poissy
Rue du Puits
Grande Rue
Voie Creuse
Chemin Rural
Chemin de Richie
Chemin de Launay
Chemin de la Côte Barbie
Rue du Pain Perdu
Chemin de la Vallée Rabat
Chemin de la Perte Gâte
Chemin de Bonnet
Chemin de Montainville
Chemin de la Vallée Pastrine
Chemin de la Sablonnière
Chemin de la Voie Ronde
Chemin de la Cavée
Chemin de la Croix Rouge
Chemin de la Mauldre
Chemin de Chevigné
Chemin de Rambouillet
Chemin de Plaisance
Rue du Bois de la Mare
Rue du Chêne Rond
Rue du Clos Pigeon
Rue du Chemin de Fer
Rue de la Mauldre
Rue de la Mare
Rue du Bois
Rue du Val Durand
Rue de Marnel
Rue de la Côte Barbie
Rue de Pain Perdu
Rue de Poissy
Rue de Bonnet
Rue de la Croix Rouge
Rue de la Côte Mauvières
Rue de Chevigné
Rue de la Mauldre
Rue de Rambouillet
Rue de Maule
Rue de la Mare
Rue du Clos Pigeon
Rue du Chemin de Fer
Rue de la Côte Barbie
Rue du Pain Perdu

Field Papers

Avenue verte

https://fieldpapers.org/atlases/1p9uevlu/V16

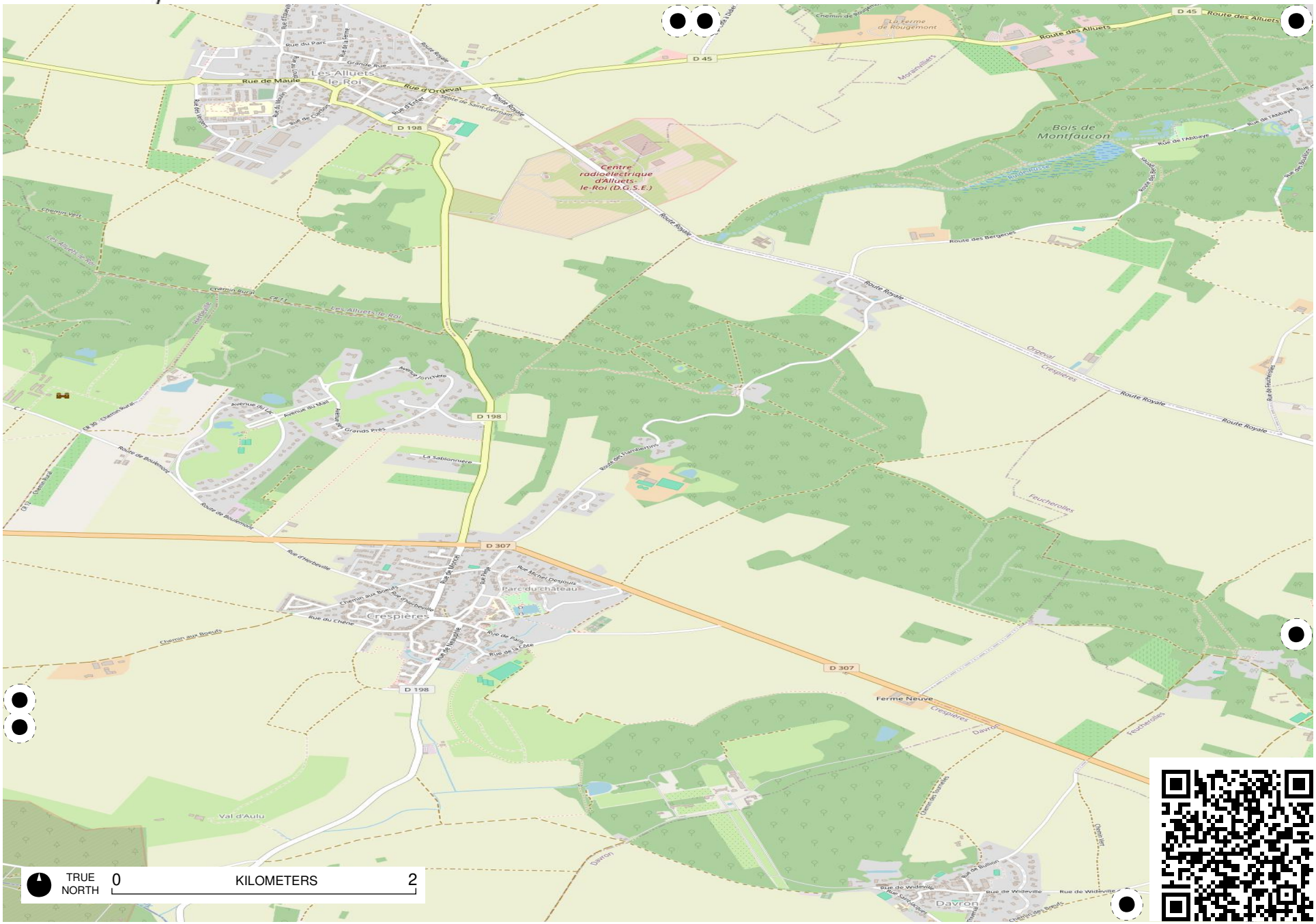

Field Papers

Avenue verte

https://fieldpapers.org/atlases/1p9uevlu/V17

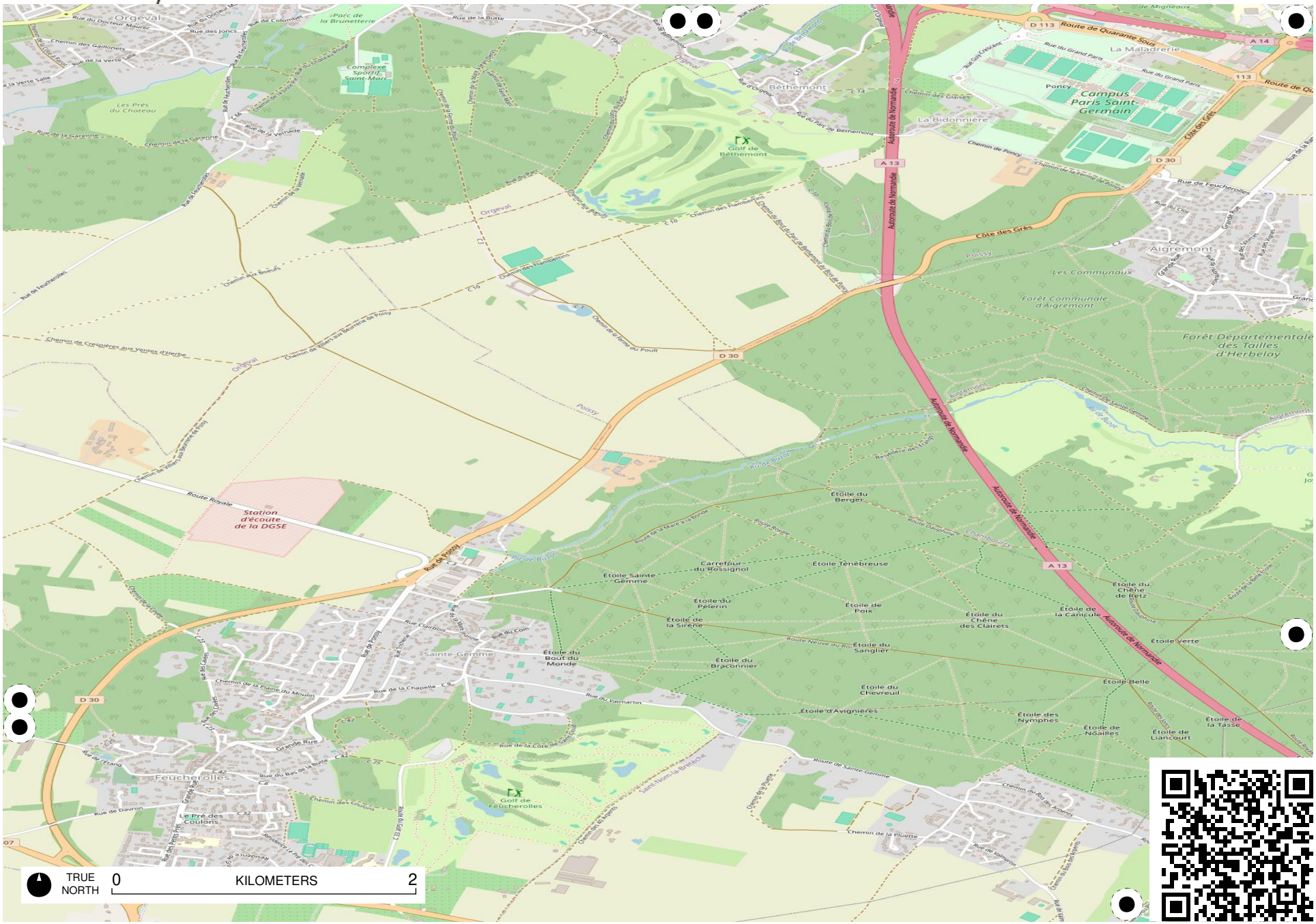

Field Papers

Avenue verte

https://fieldpapers.org/atlases/1p9uevlu/V18

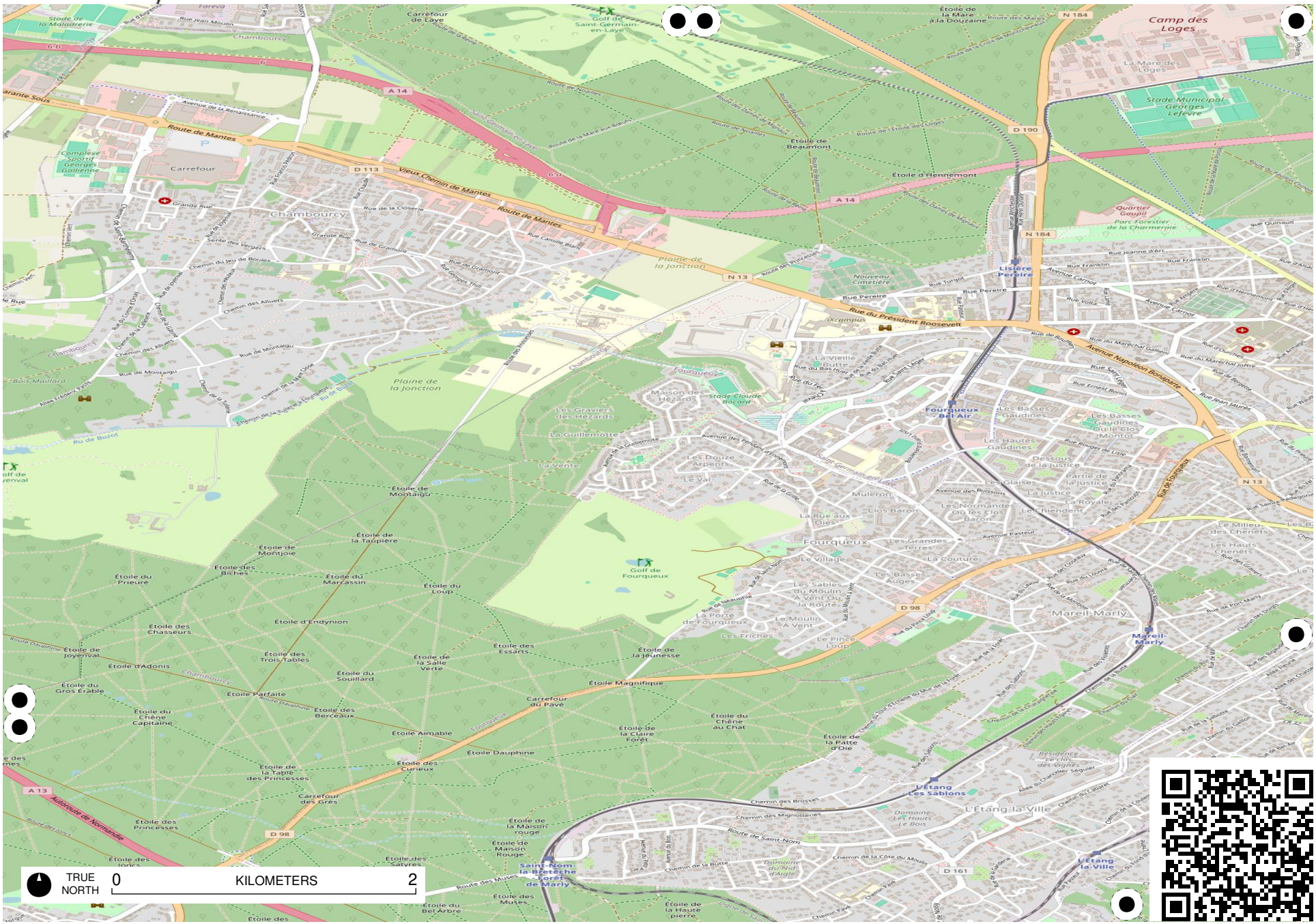

Field Papers

Avenue verte

https://fieldpapers.org/atlases/1p9uevlu/V19

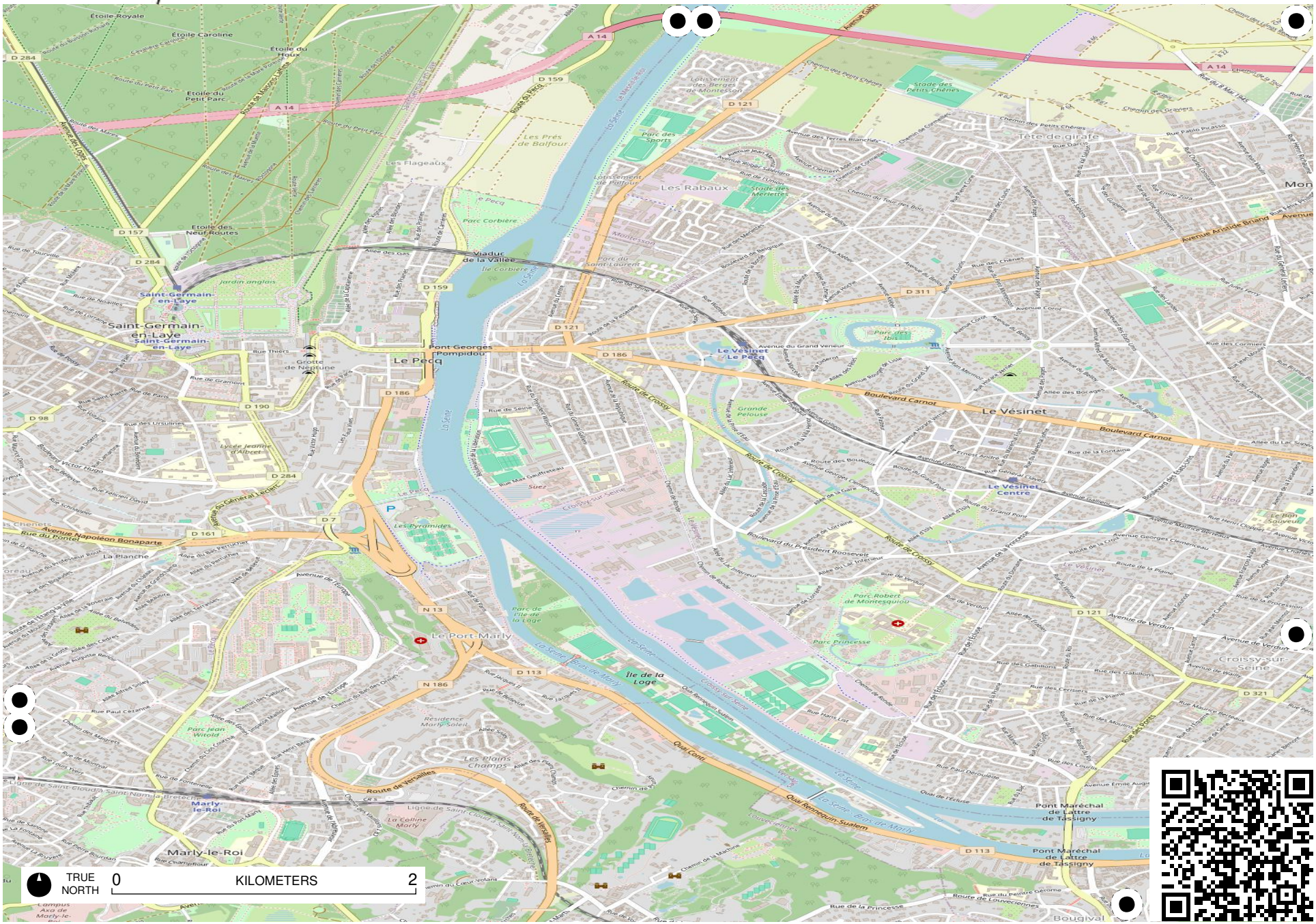
Étoile Royale
Étoile Caroline
Étoile du Houx
Étoile du Petit Parc
Étoile des Neuf Routes
Viaduc de la Vallée
Saint-Germain-en-Laye
Pont Georges Pompidou
Le Pecq
Le Vésinet
Le Vésinet Centre
Le Vésinet Le Pecq
Le Port-Marly
Marly-le-Roi
Croissy-sur-Seine
Bougival
Île de la Loge
Parc de l'île de la Loge
Parc Robert de Montesquiou
Parc Princesse
Parc des Sports
Parc des Ibis
Parc du Saint-Laurent
Parc Corbière
Parc Jean Witold
Les Rabaux
Les Prés de Balfour
Les Flageaux
Les Pyramides
Les Plains Champs
Tête de girafe
Grotte de Neptune
Jardin anglais
Lotissement des Berges de Montesson
Lotissement de Balfour
Résidence Marly-Soleil
Boulevard Carnot
Route de Croissy
Route de Versailles
Avenue Aristide Briand
Avenue Napoléon Bonaparte
Quai Conti
Quai Remoiquin-Sualem
Pont Maréchal de Lattre de Tassigny
Boulevard du Président Roosevelt
Avenue de Verdun
Route du Pecq
Route de la Princesse
Route de Louveciennes
Rue de Seine
Rue de Paris
Rue de la Princesse
Rue du Pont
Rue de la Planche
Rue de la Fontaine
Rue de la Pinède
Rue de la Procession
Rue de la Pissarro
Rue de la Pinède
Rue de la Pinède
Rue de la Pinède

Field Papers

Avenue verte

https://fieldpapers.org/atlases/1p9uevlu/V2

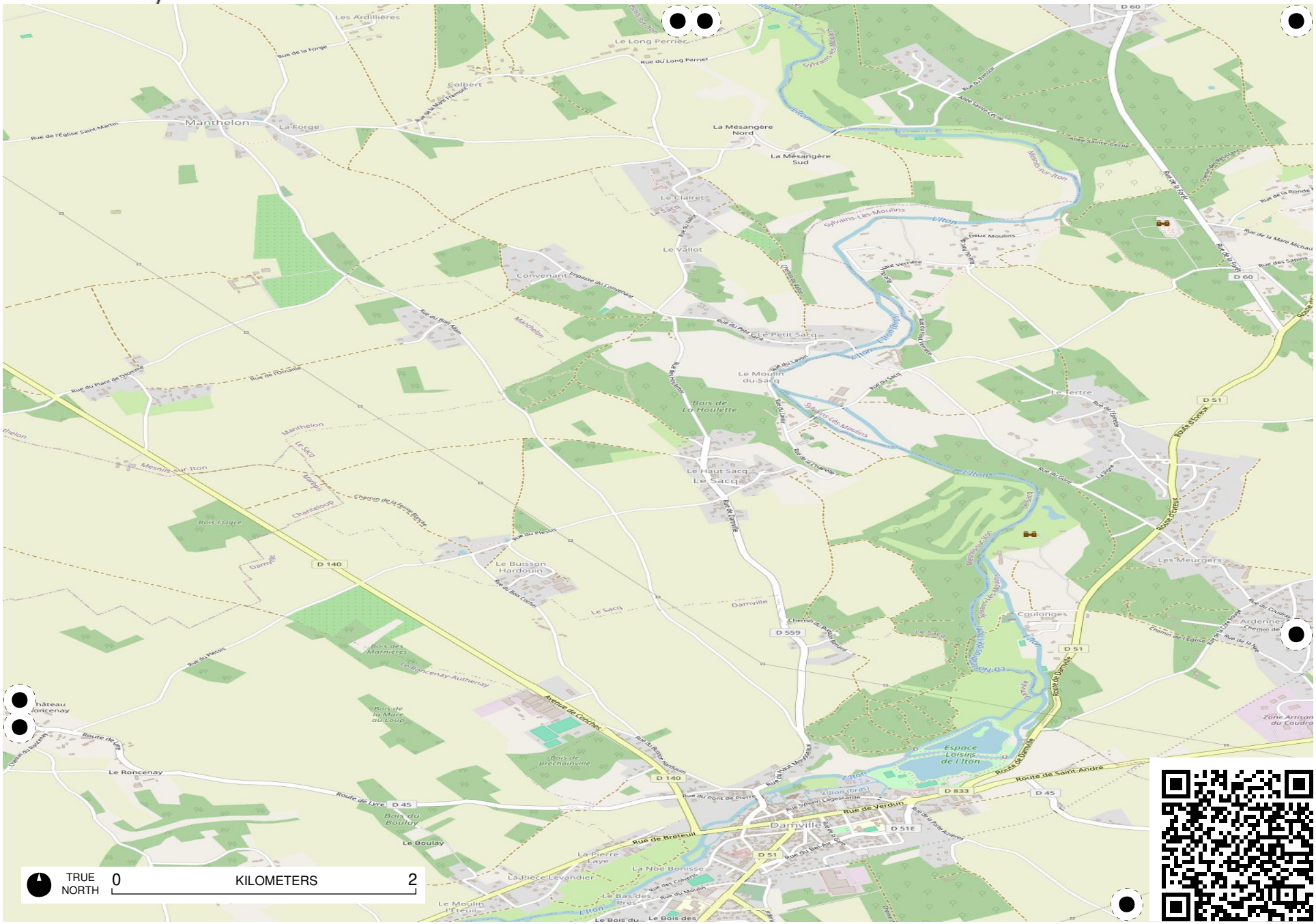

Field Papers

Avenue verte

https://fieldpapers.org/atlases/1p9uevlu/V20

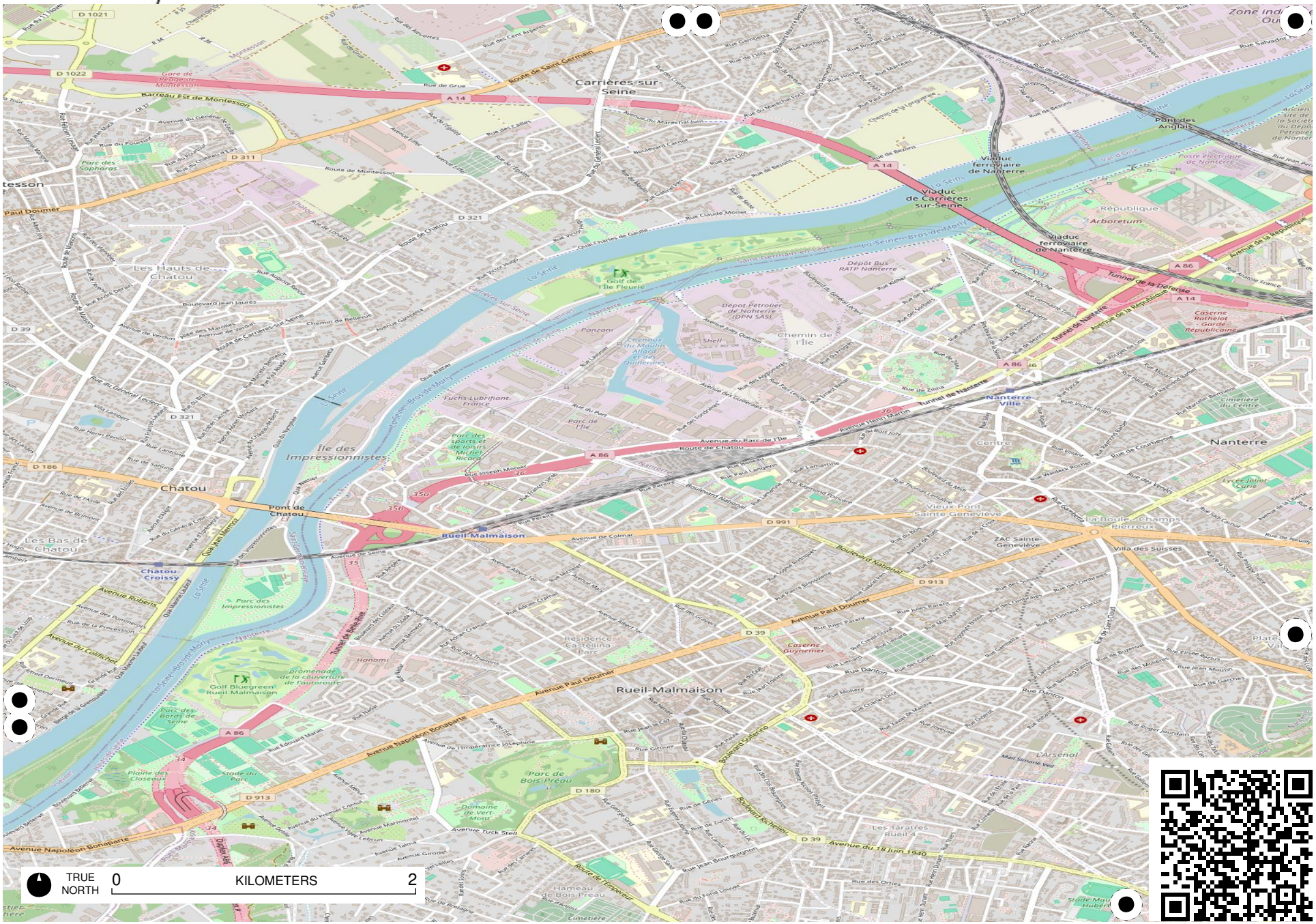

Field Papers

Avenue verte

https://fieldpapers.org/atlases/1p9uevlu/V21

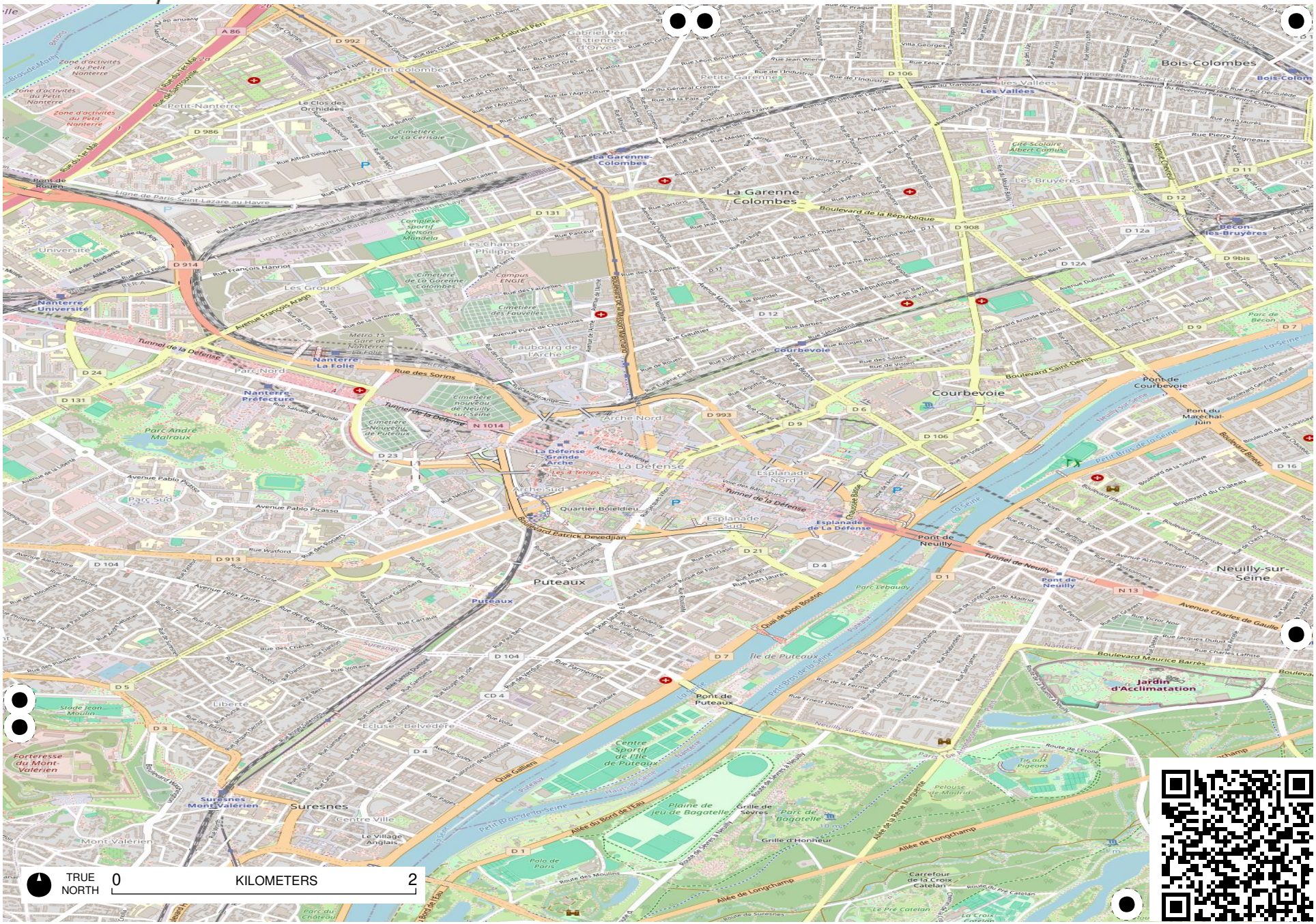

Field Papers

Avenue verte

https://fieldpapers.org/atlases/1p9uevlu/V22

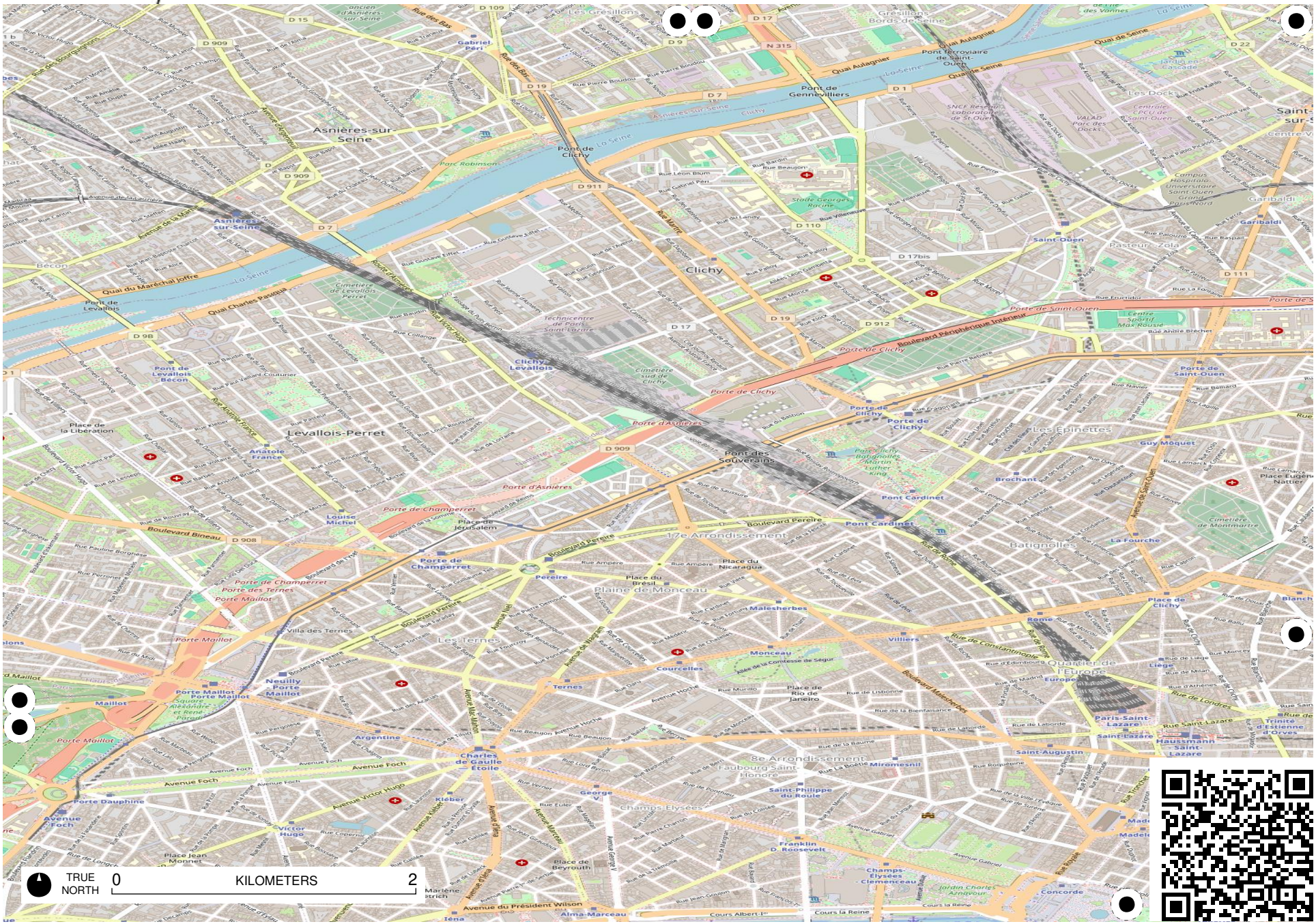

Field Papers

Avenue verte

https://fieldpapers.org/atlases/1p9uevlu/V23

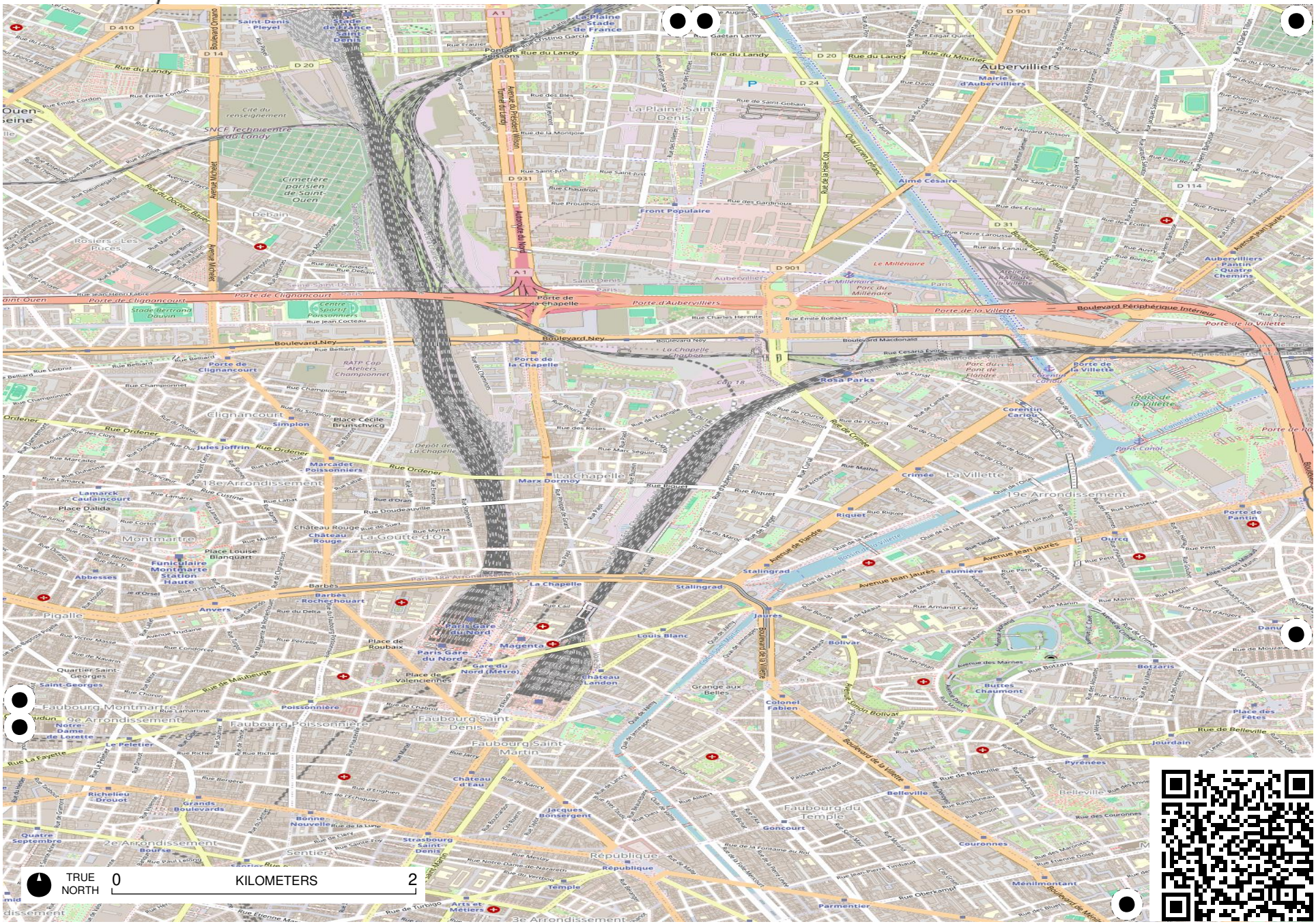

Field Papers

Avenue verte

https://fieldpapers.org/atlases/1p9uevlu/V24

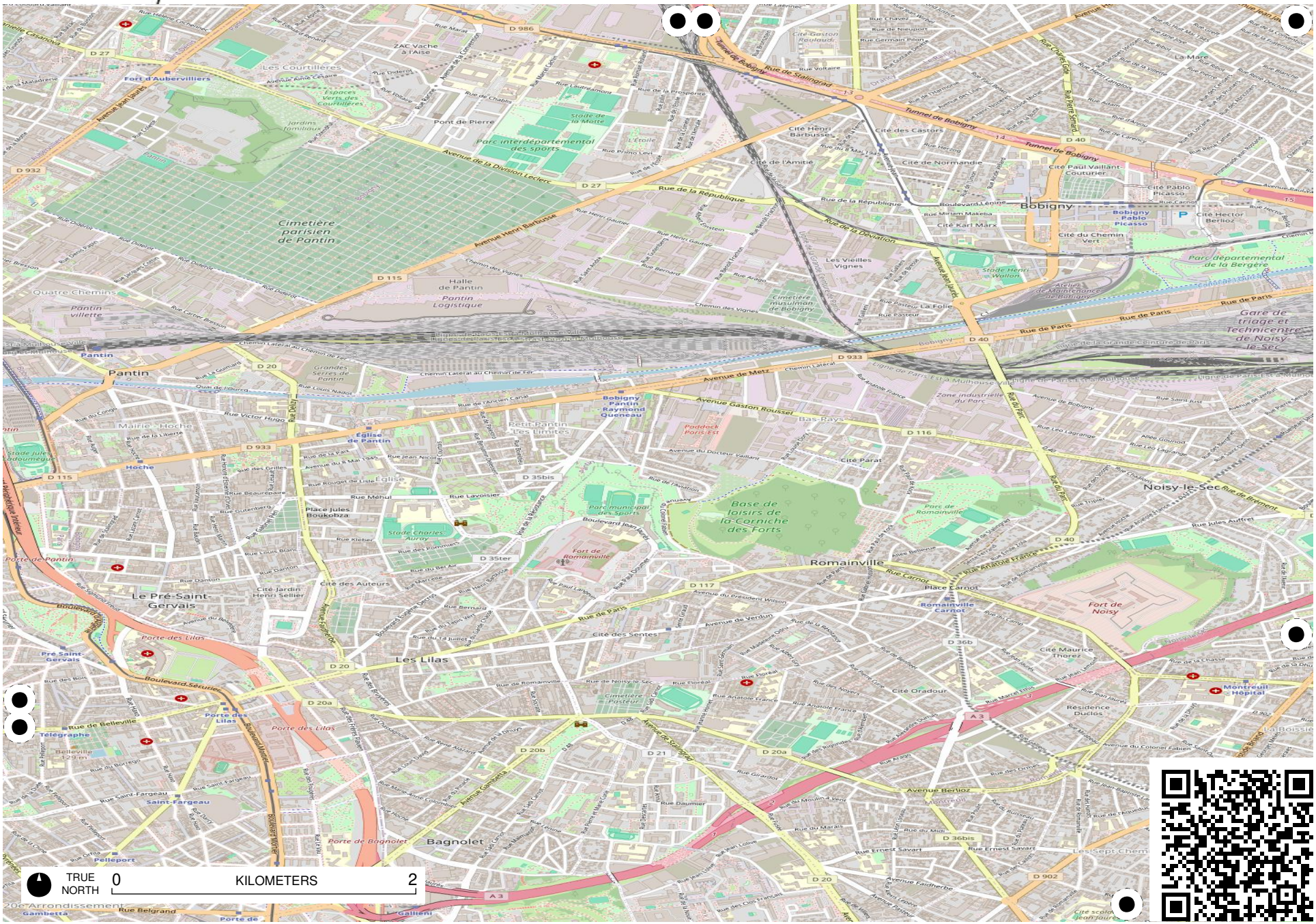

Field Papers

Avenue verte

https://fieldpapers.org/atlases/1p9uevlu/V25

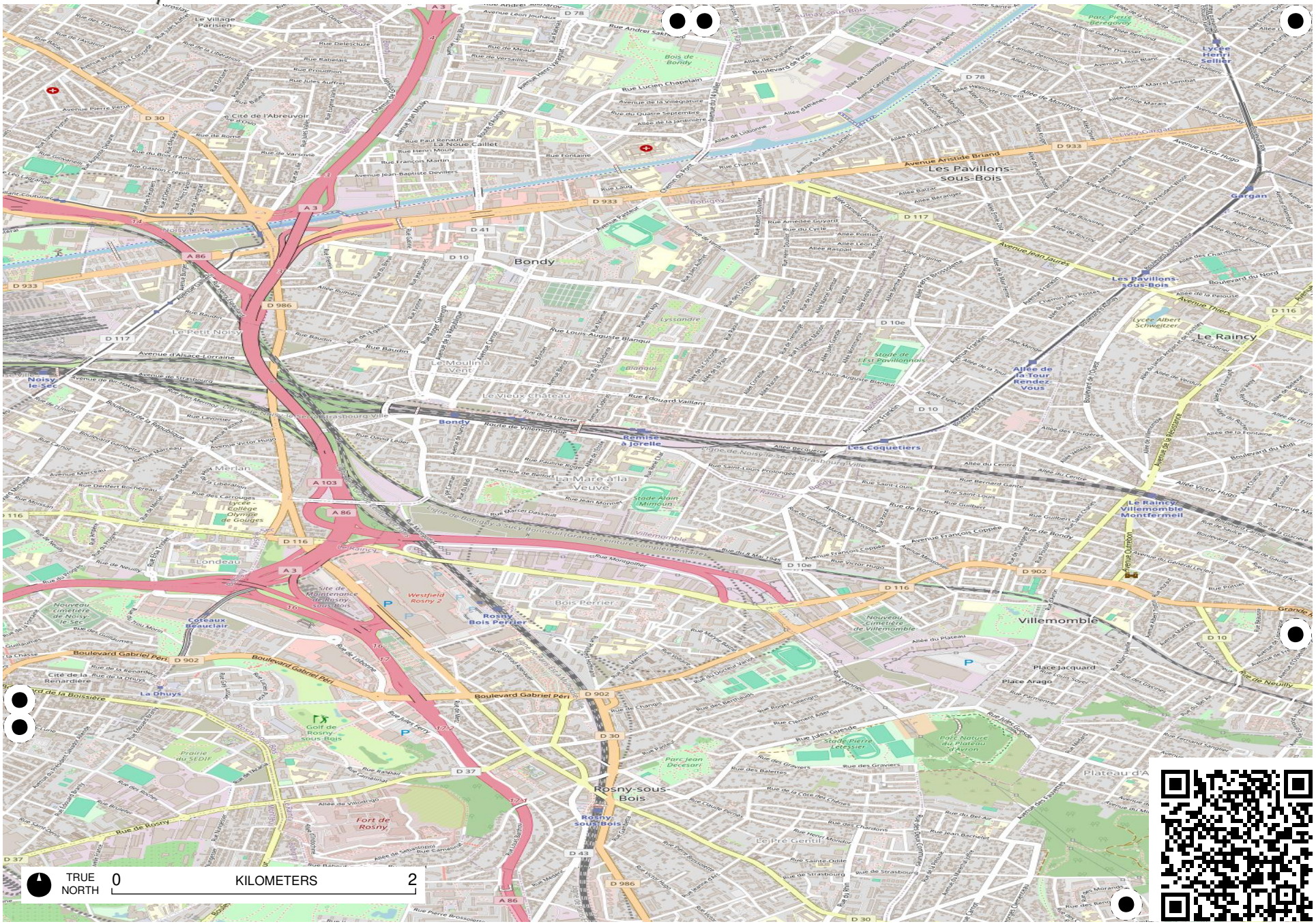

Field Papers

Avenue verte

https://fieldpapers.org/atlases/1p9uevlu/V3

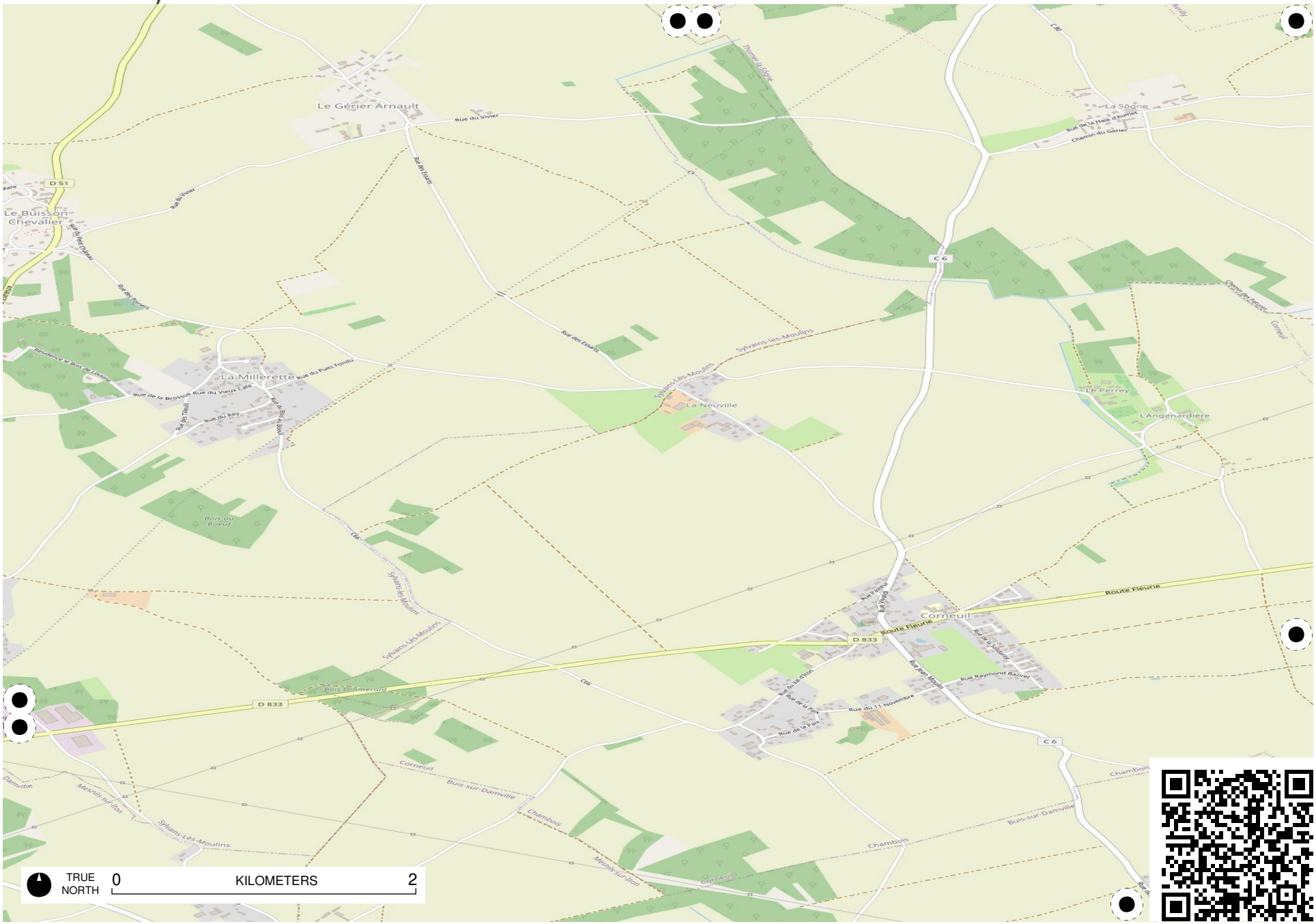

Field Papers

Avenue verte

https://fieldpapers.org/atlases/1p9uevlu/V4

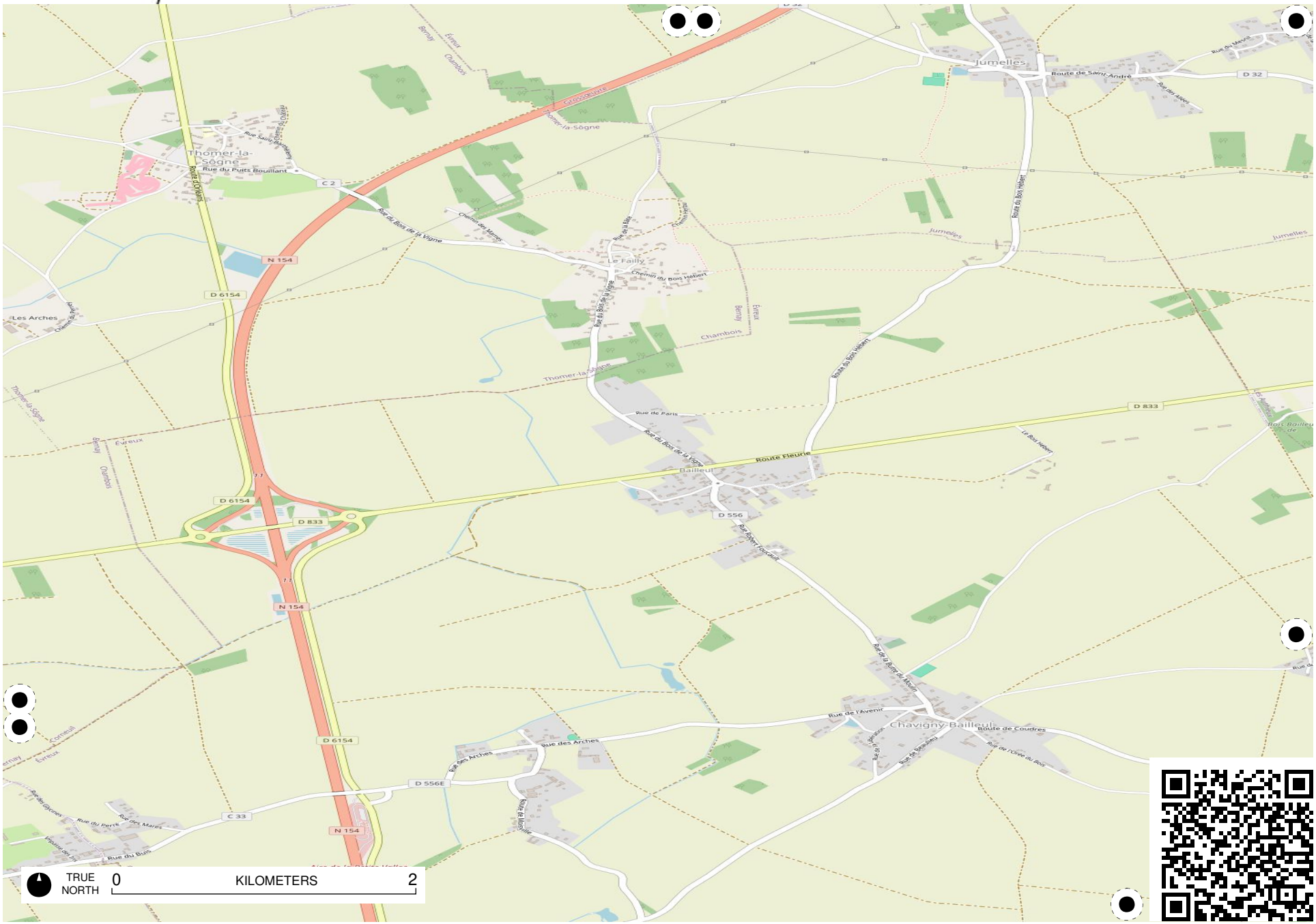

Field Papers

Avenue verte

https://fieldpapers.org/atlases/1p9uevlu/V5

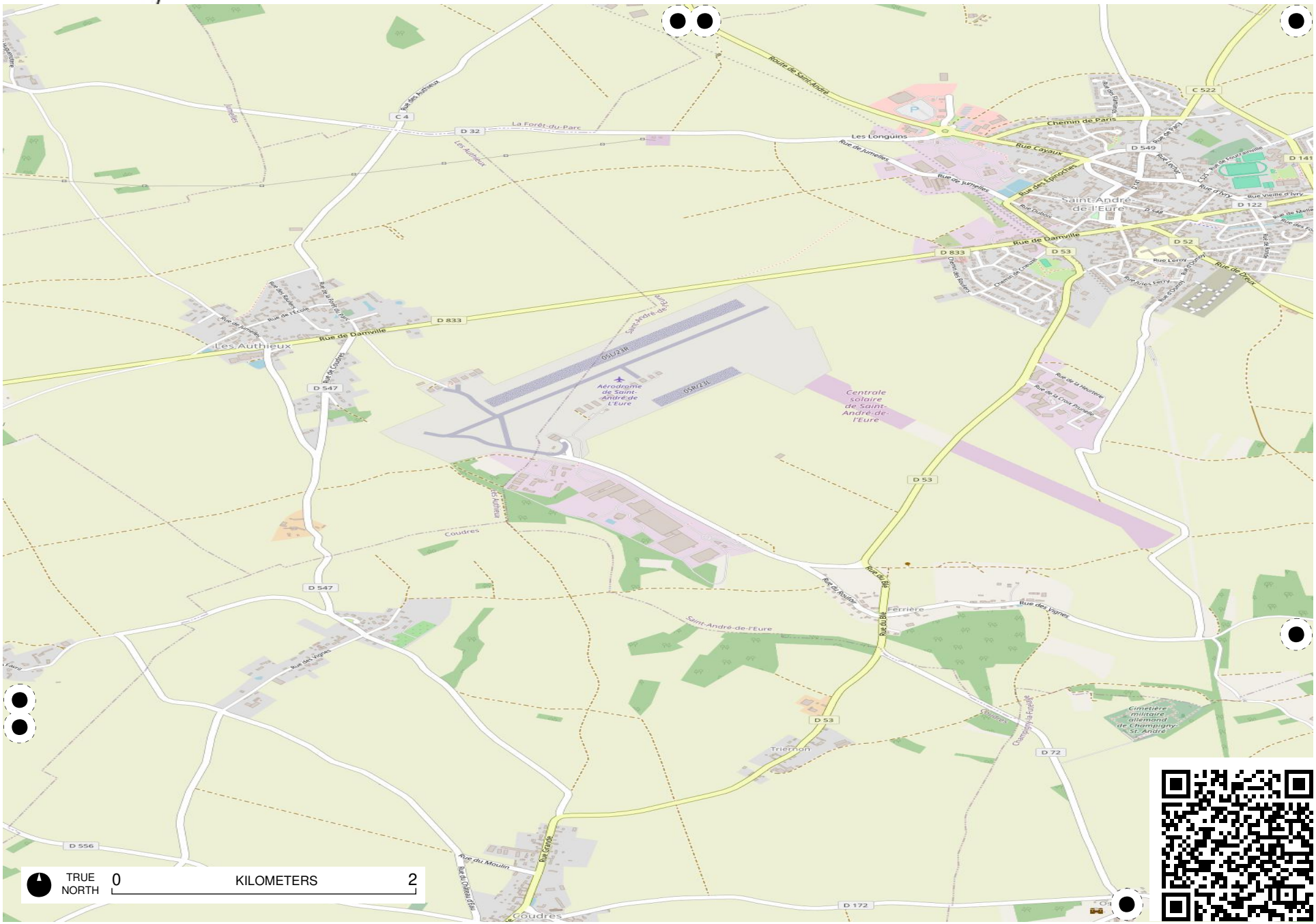

Field Papers

Avenue verte

https://fieldpapers.org/atlases/1p9uevlu/V6

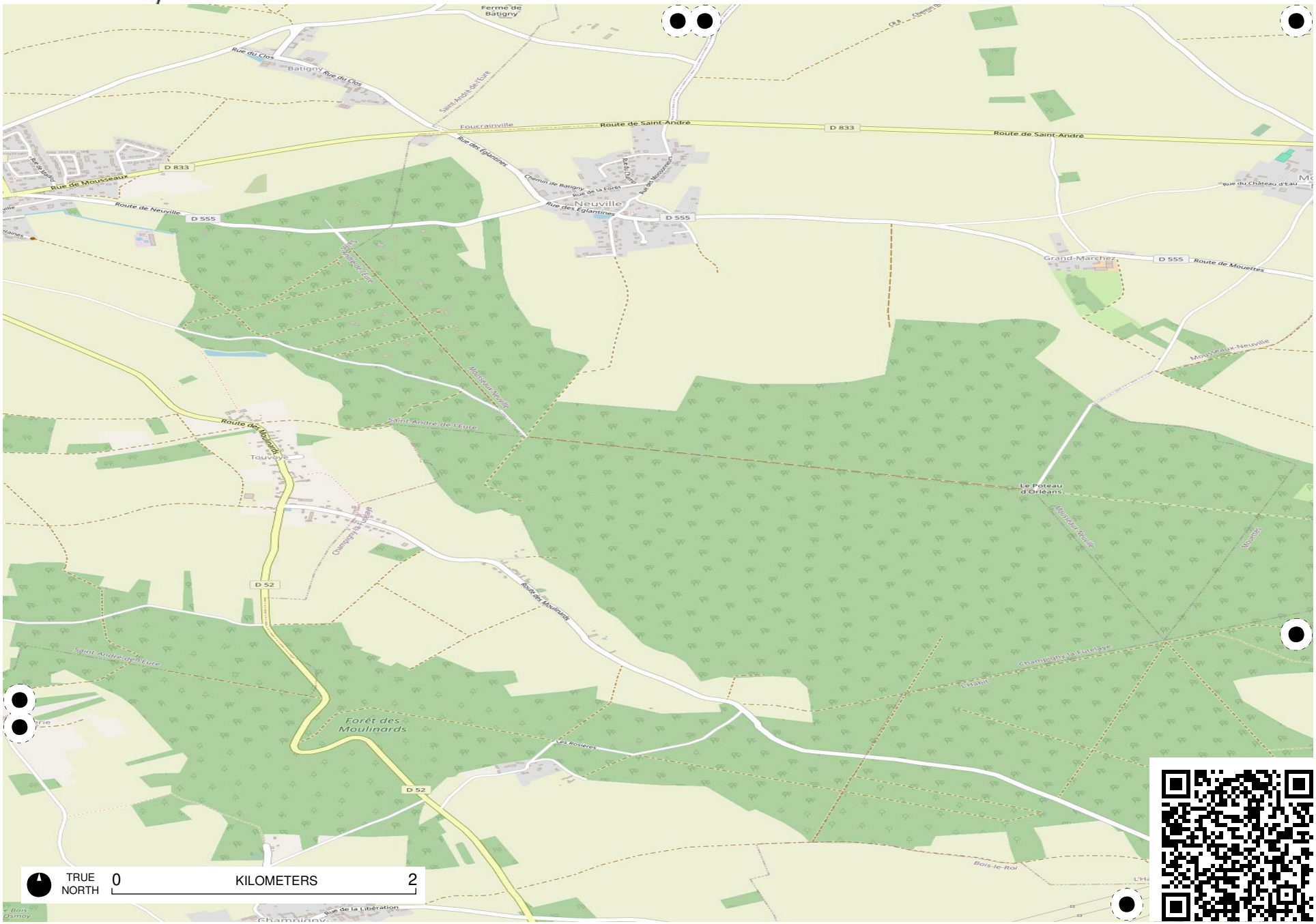

Field Papers

Avenue verte

https://fieldpapers.org/atlases/1p9uevlu/V7

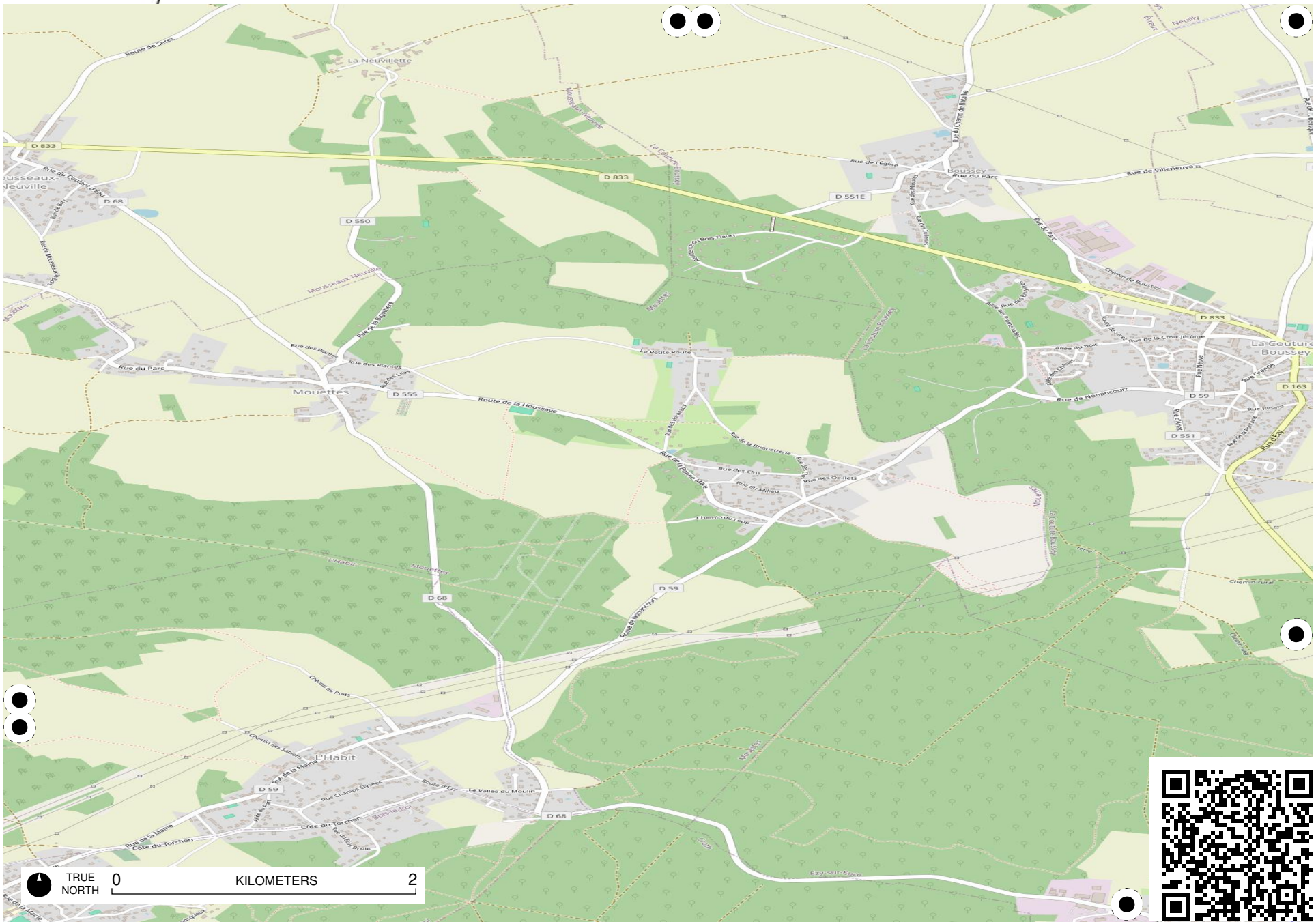

Field Papers

Avenue verte

https://fieldpapers.org/atlases/1p9uevlu/V8



Field Papers

Avenue verte

https://fieldpapers.org/atlases/1p9uevlu/V9

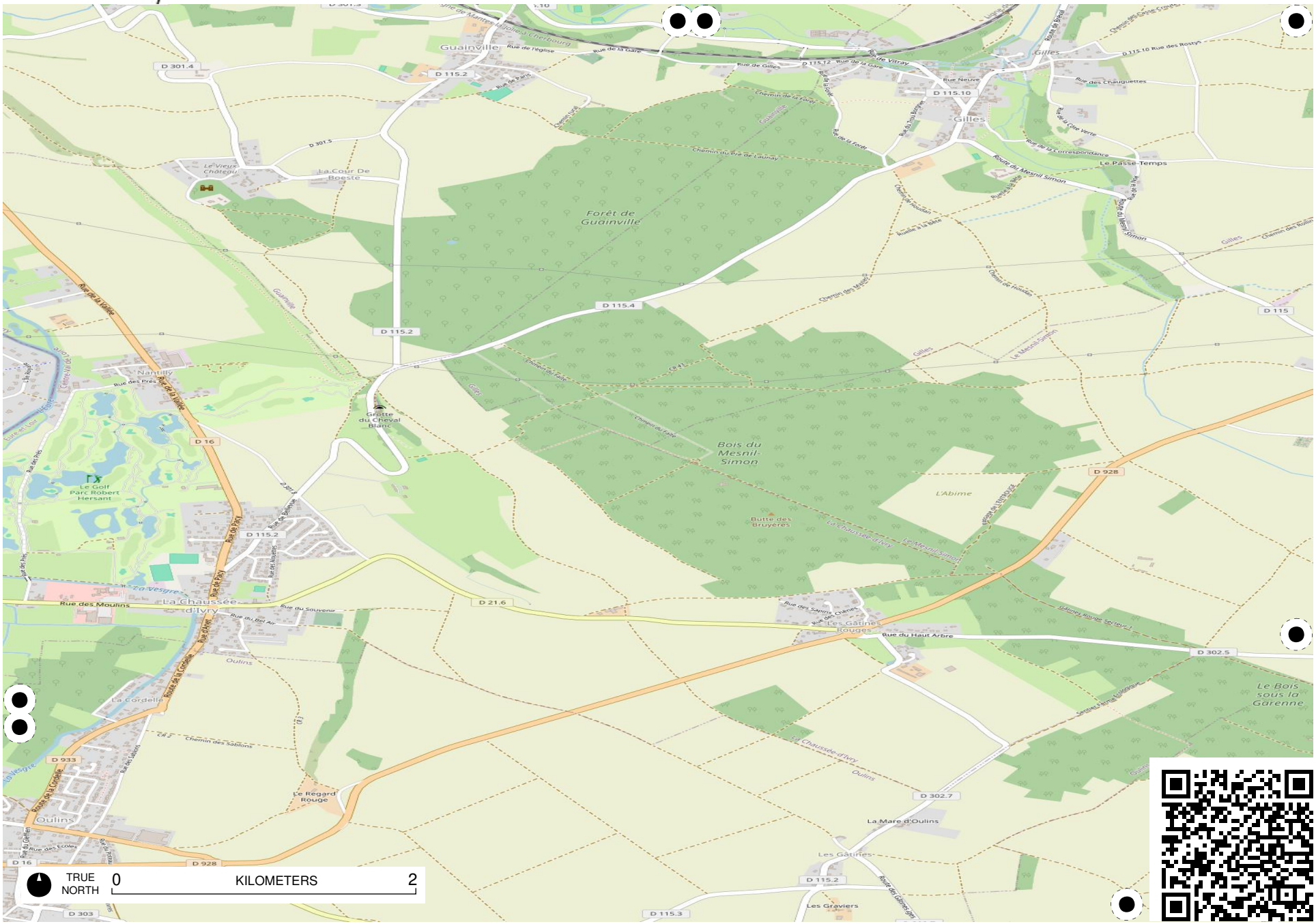

Field Papers

Avenue verte

https://fieldpapers.org/atlases/1p9uevlu/W1

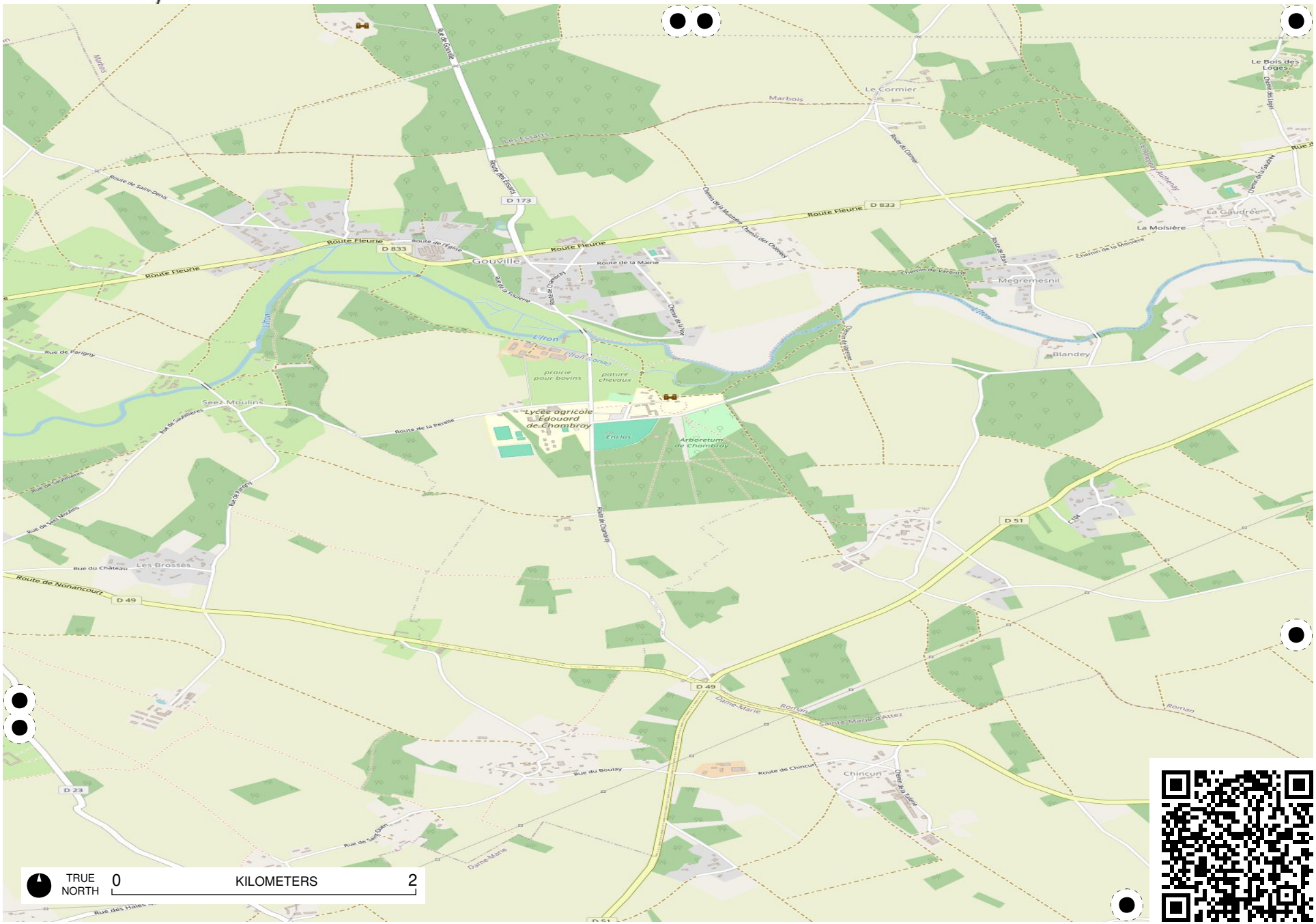

Field Papers

Avenue verte

https://fieldpapers.org/atlases/1p9uevlu/W10

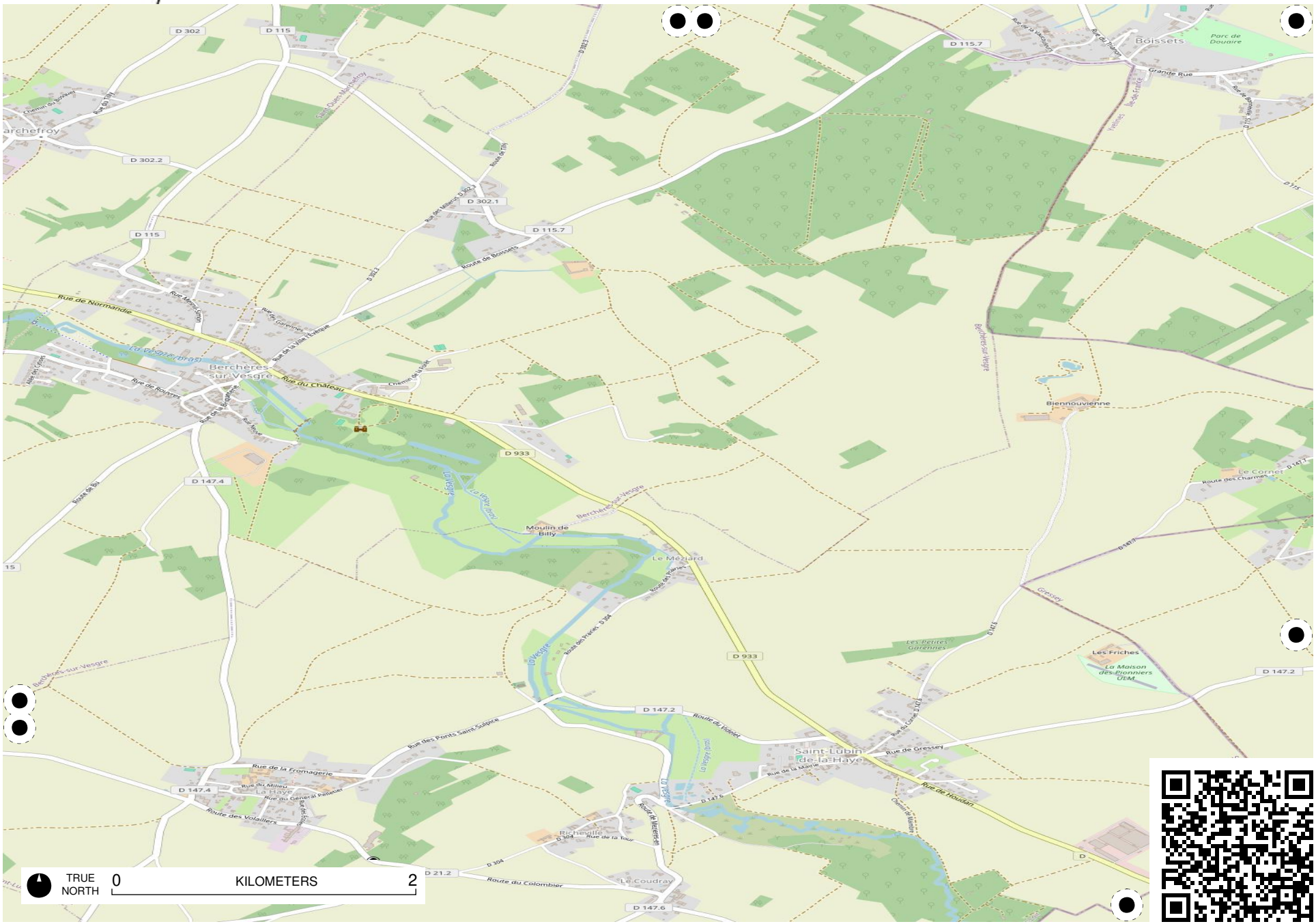

Field Papers

Avenue verte

https://fieldpapers.org/atlases/1p9uevlu/W11

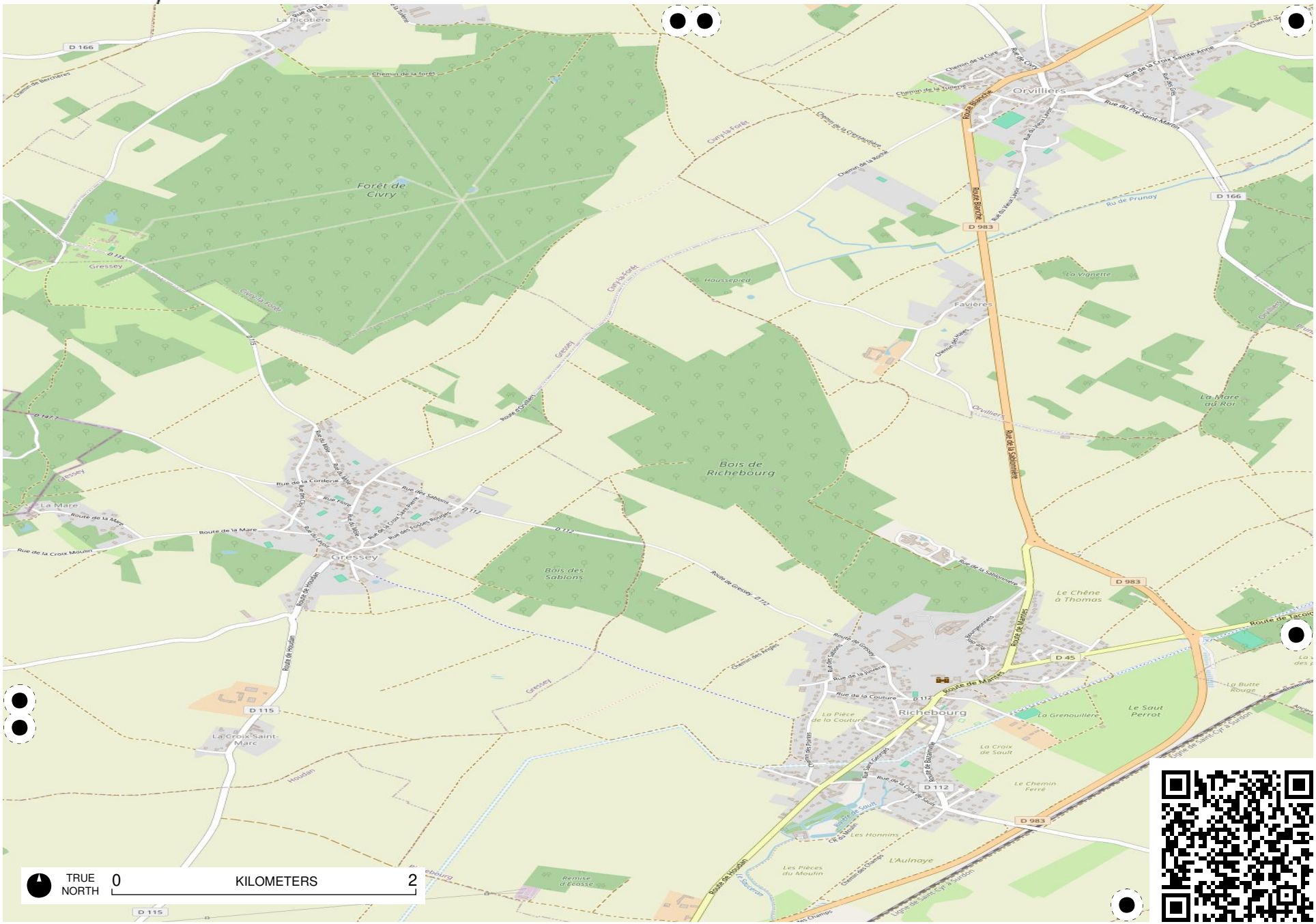

Field Papers

Avenue verte

https://fieldpapers.org/atlases/1p9uevlu/W12

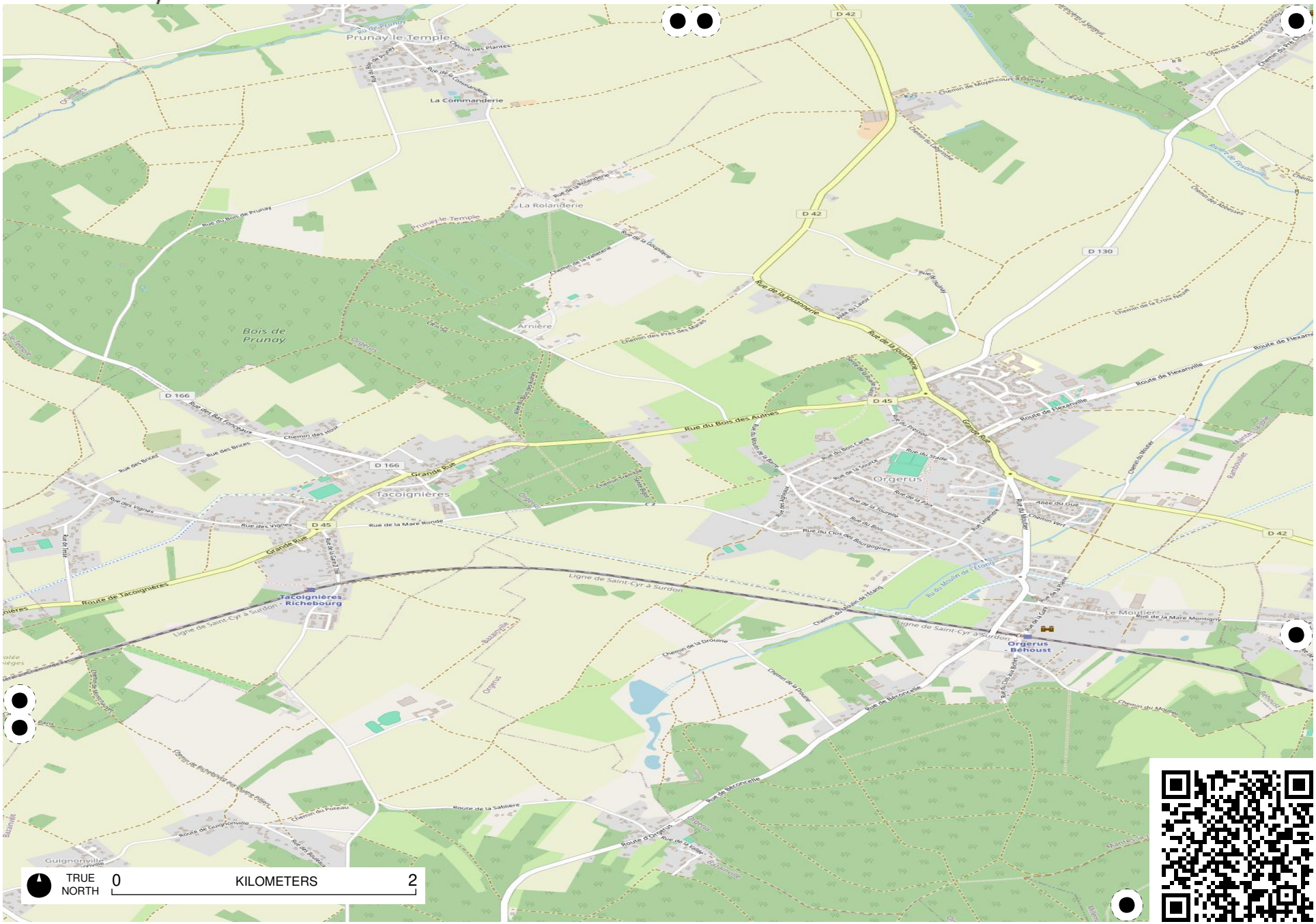

Field Papers

Avenue verte

https://fieldpapers.org/atlases/1p9uevlu/W13

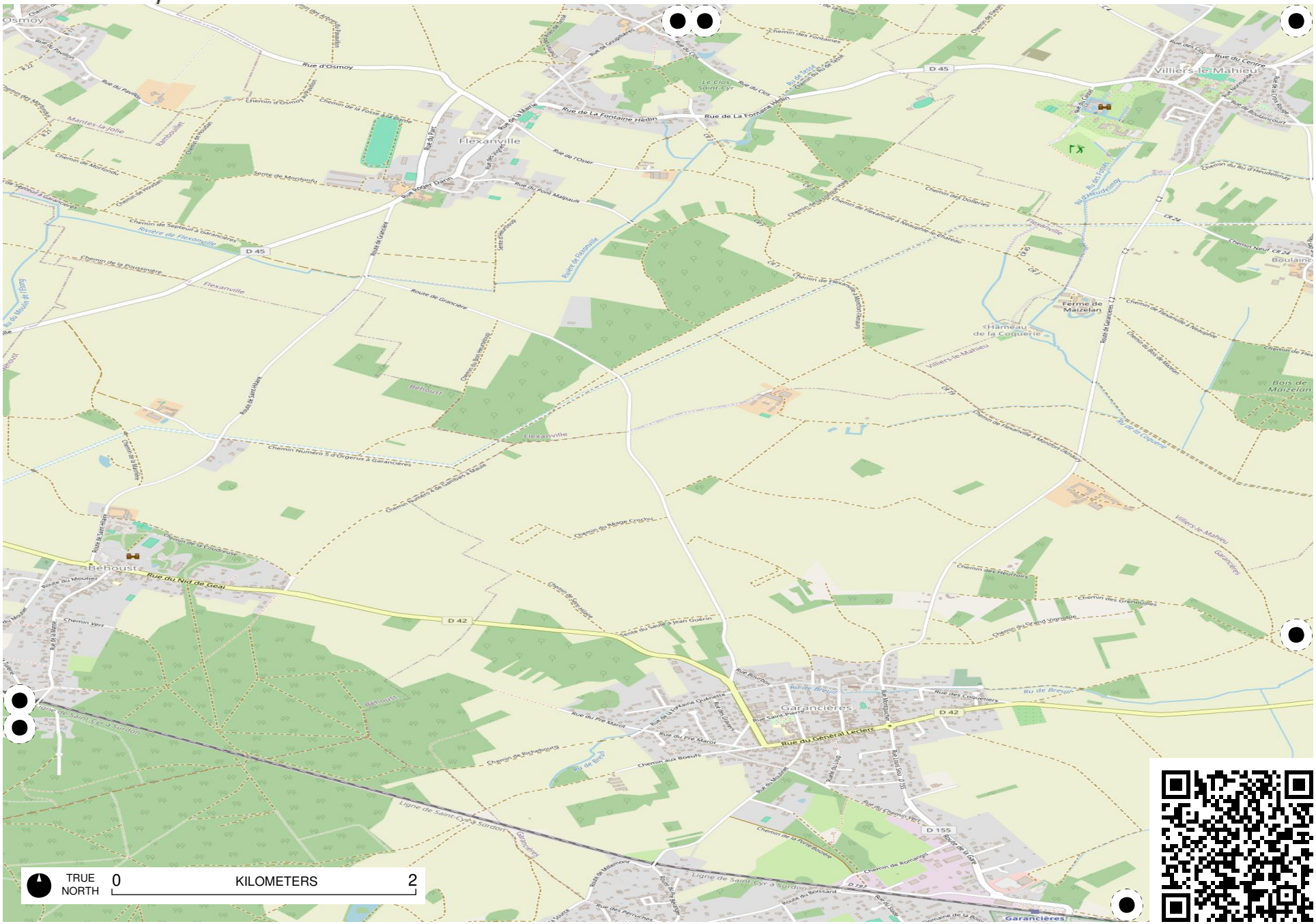

Field Papers

Avenue verte

https://fieldpapers.org/atlases/1p9uevlu/W14

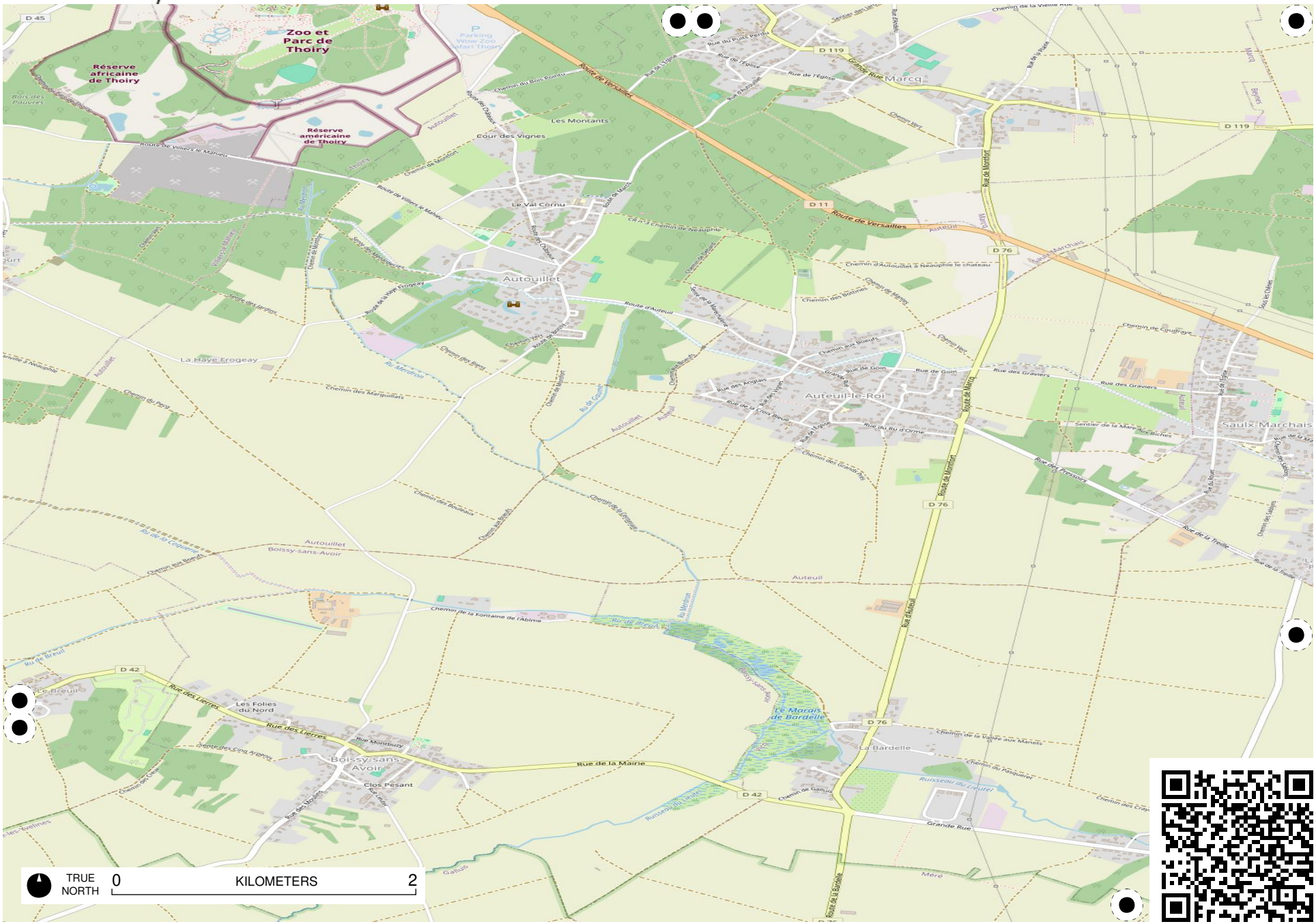

Field Papers

Avenue verte

https://fieldpapers.org/atlases/1p9uevlu/W15

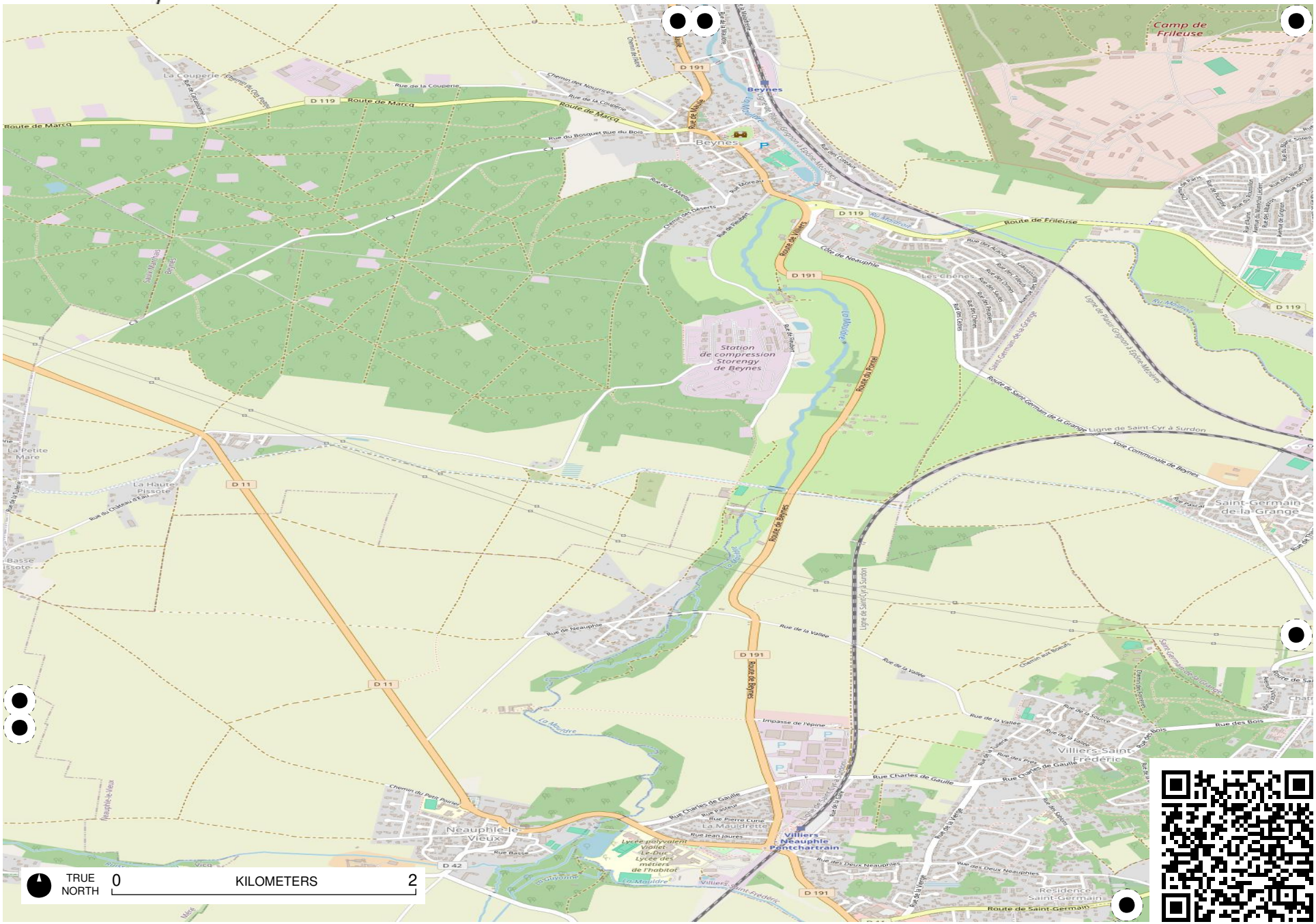

Field Papers

Avenue verte

https://fieldpapers.org/atlases/1p9uevlu/W16

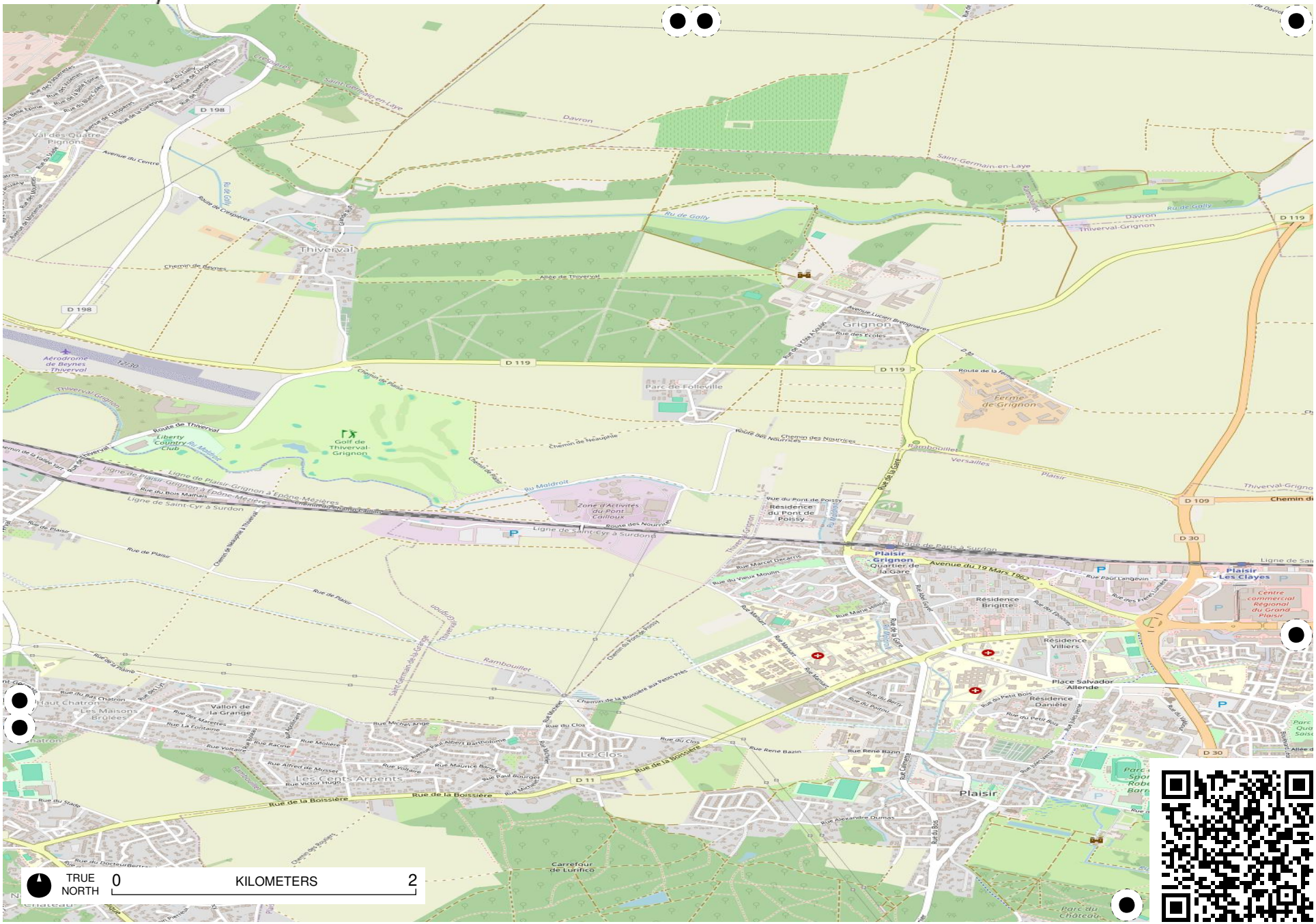

Field Papers

Avenue verte

https://fieldpapers.org/atlases/1p9uevlu/W17

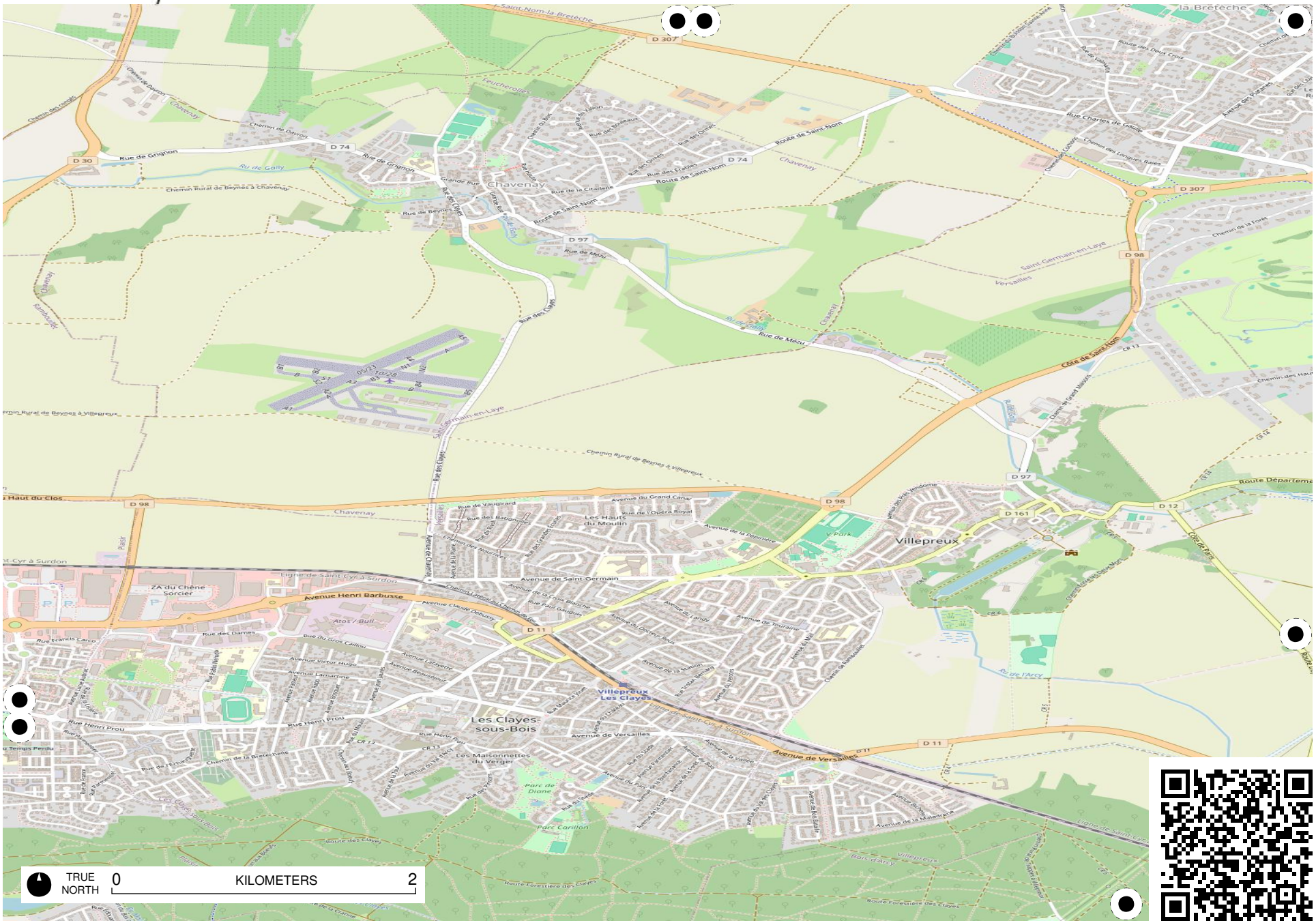

Field Papers

Avenue verte

https://fieldpapers.org/atlases/1p9uevlu/W18

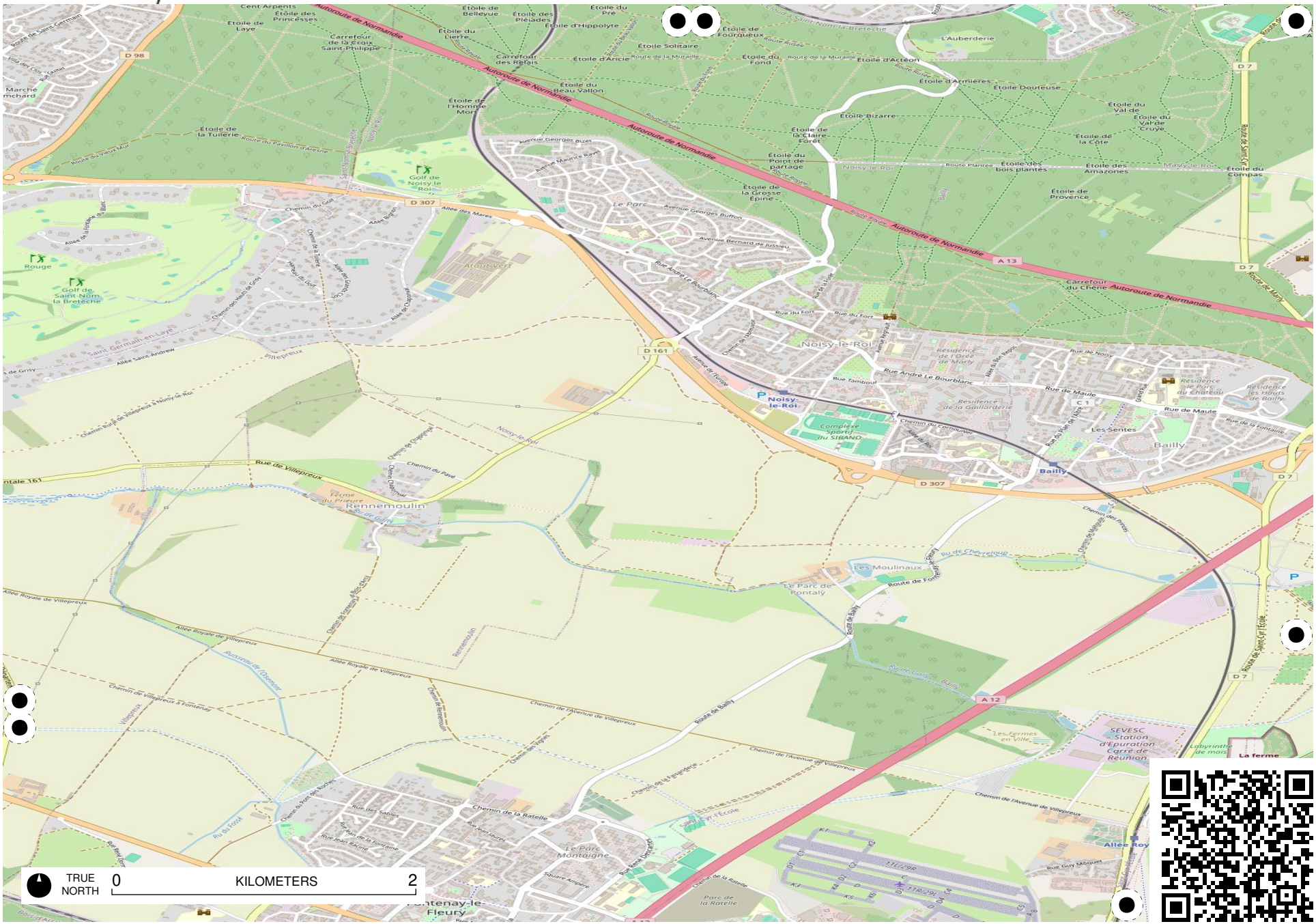

Field Papers

Avenue verte

https://fieldpapers.org/atlases/1p9uevlu/W19

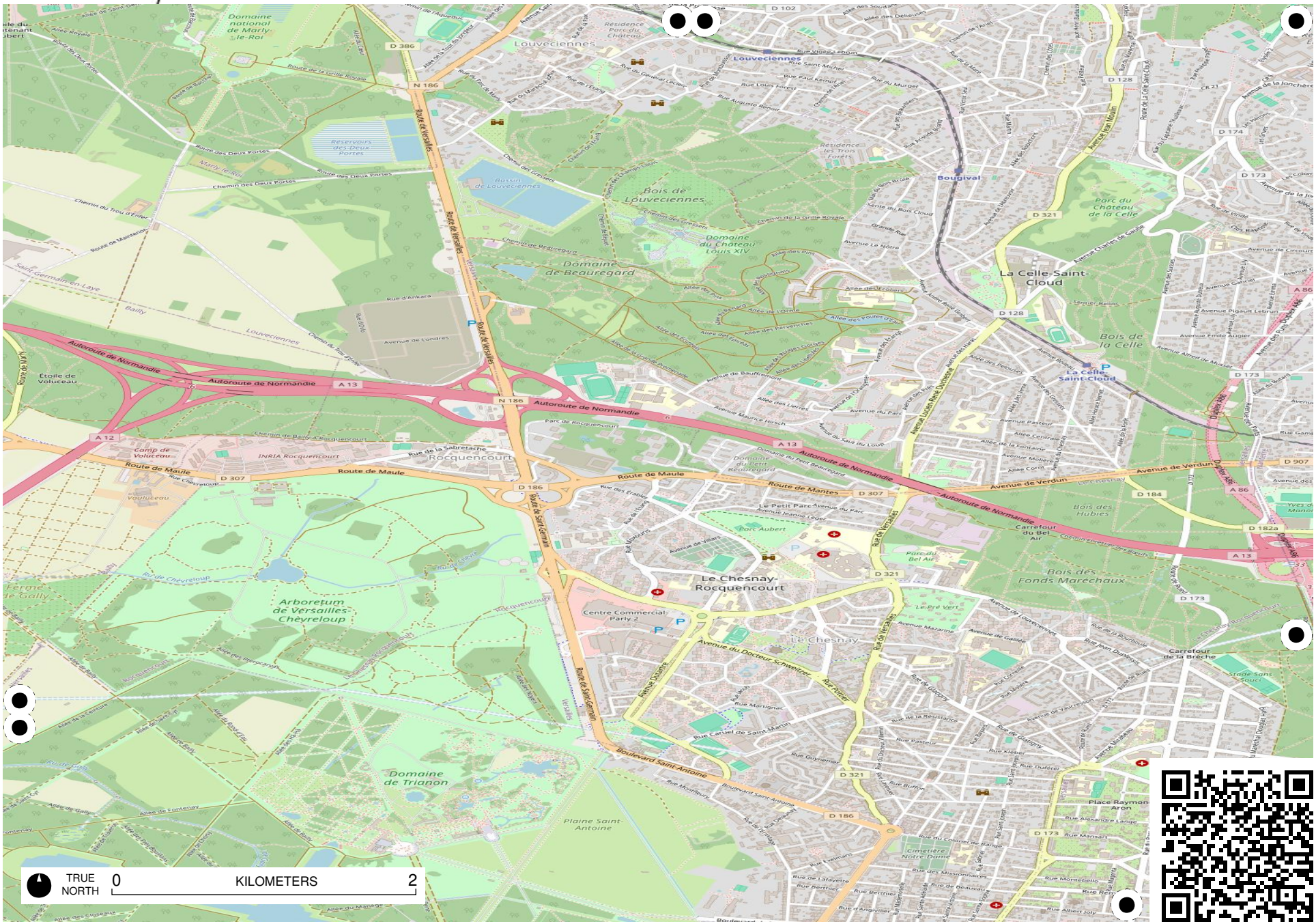

Field Papers

Avenue verte

https://fieldpapers.org/atlases/1p9uevlu/W2

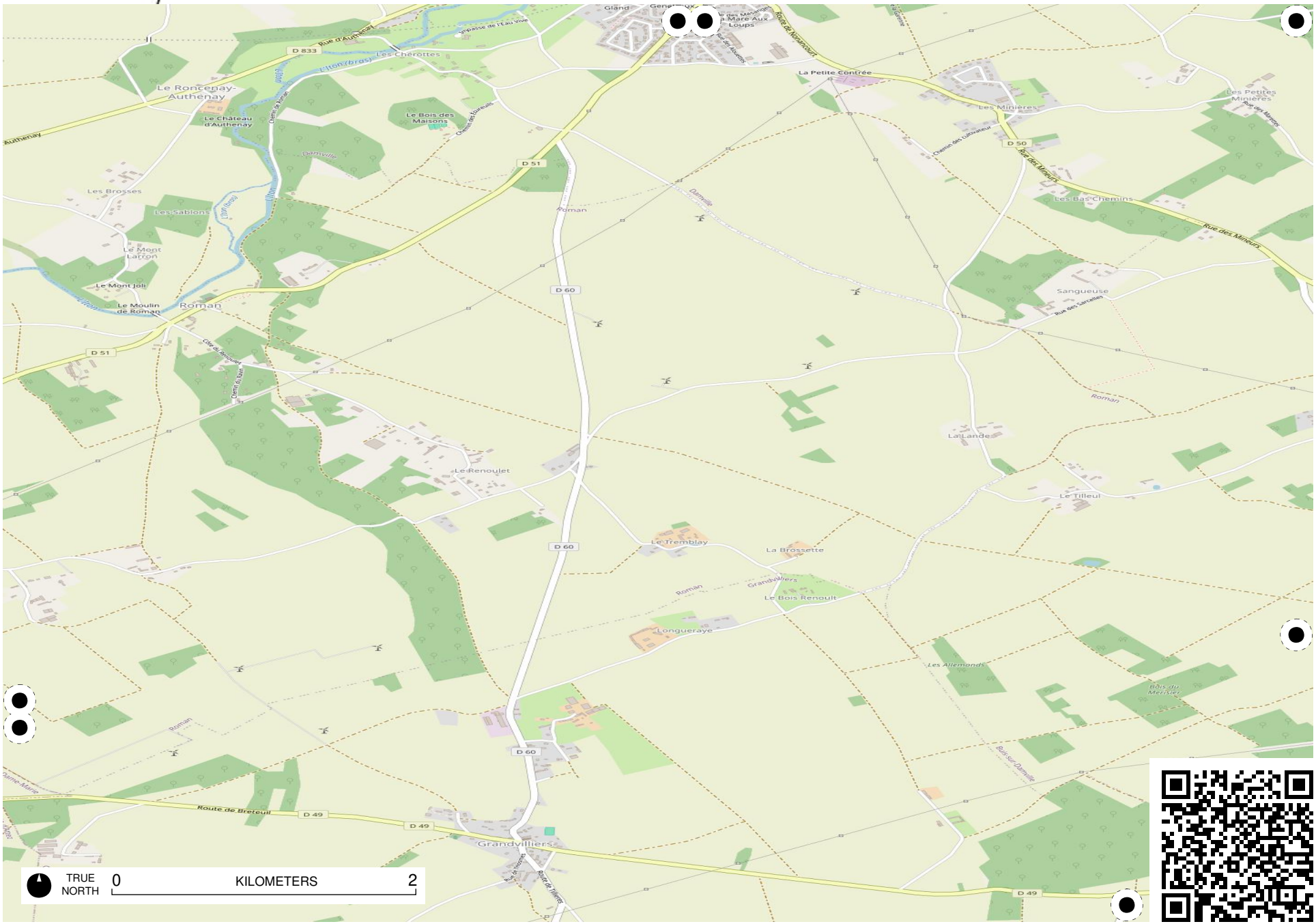

Field Papers

Avenue verte

https://fieldpapers.org/atlases/1p9uevlu/W20

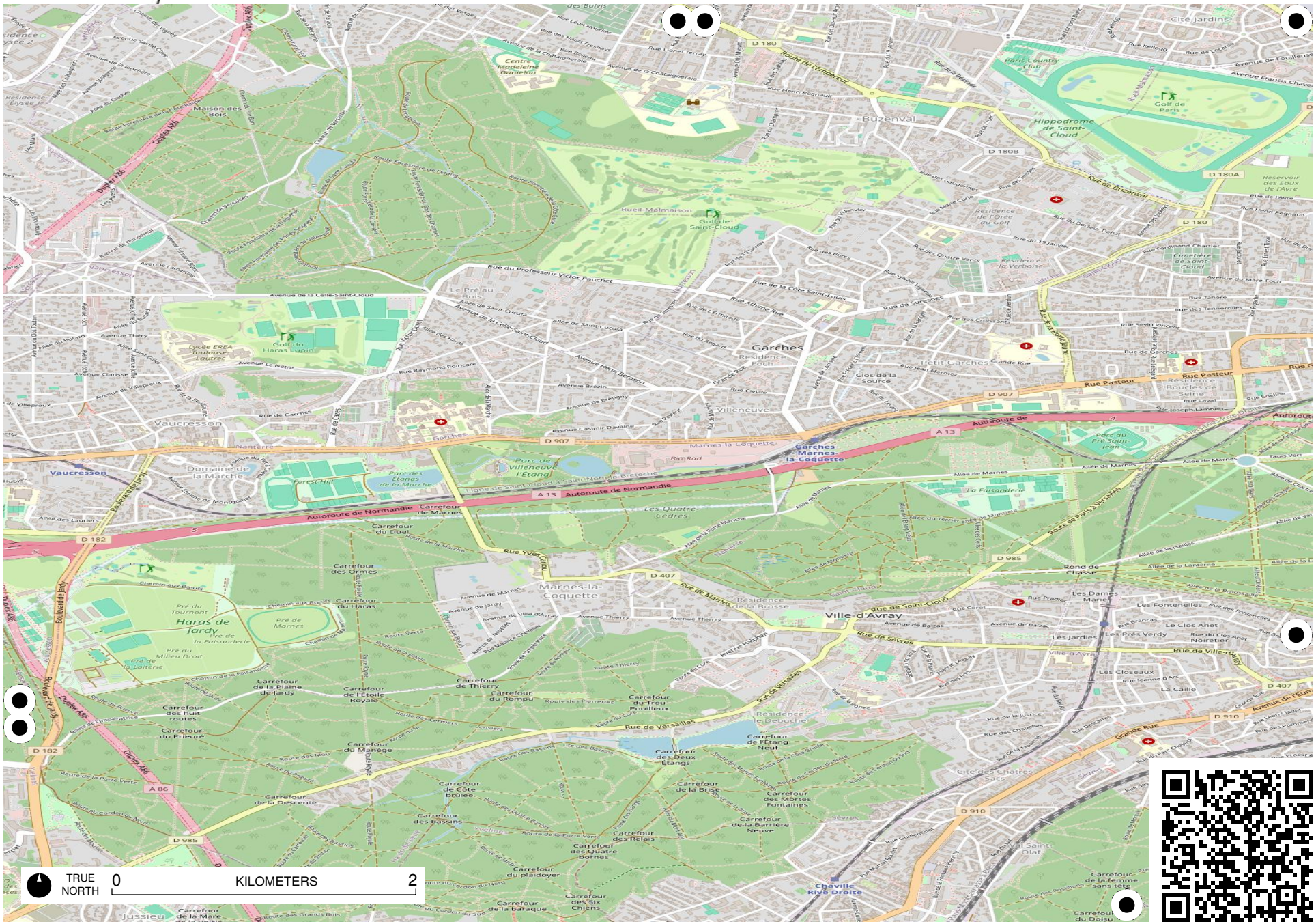

Field Papers

Avenue verte

https://fieldpapers.org/atlases/1p9uevlu/W21



Field Papers

Avenue verte

https://fieldpapers.org/atlases/1p9uevlu/W22

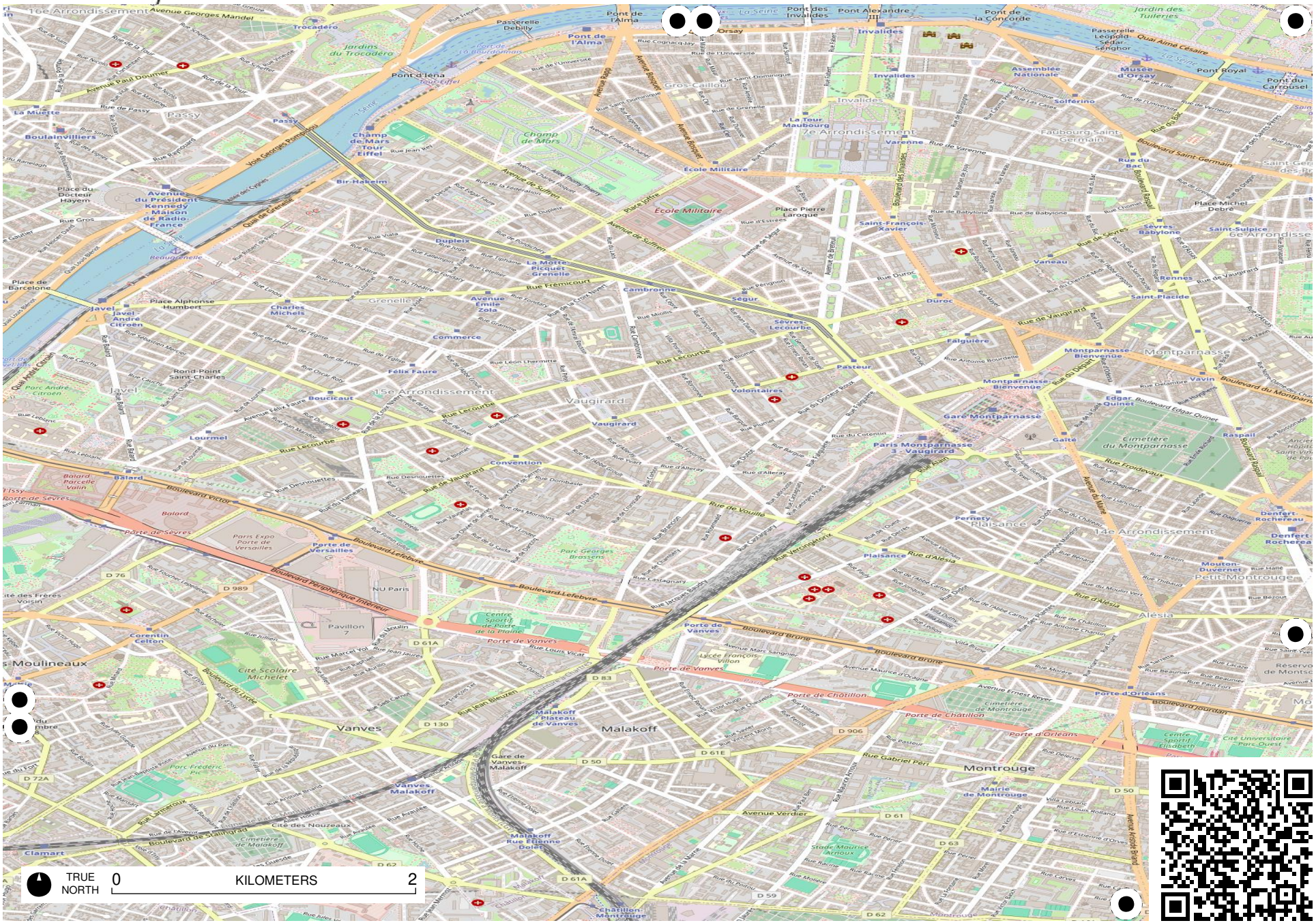

Field Papers

Avenue verte

https://fieldpapers.org/atlases/1p9uevlu/W23



Field Papers

Avenue verte

https://fieldpapers.org/atlases/1p9uevlu/W24

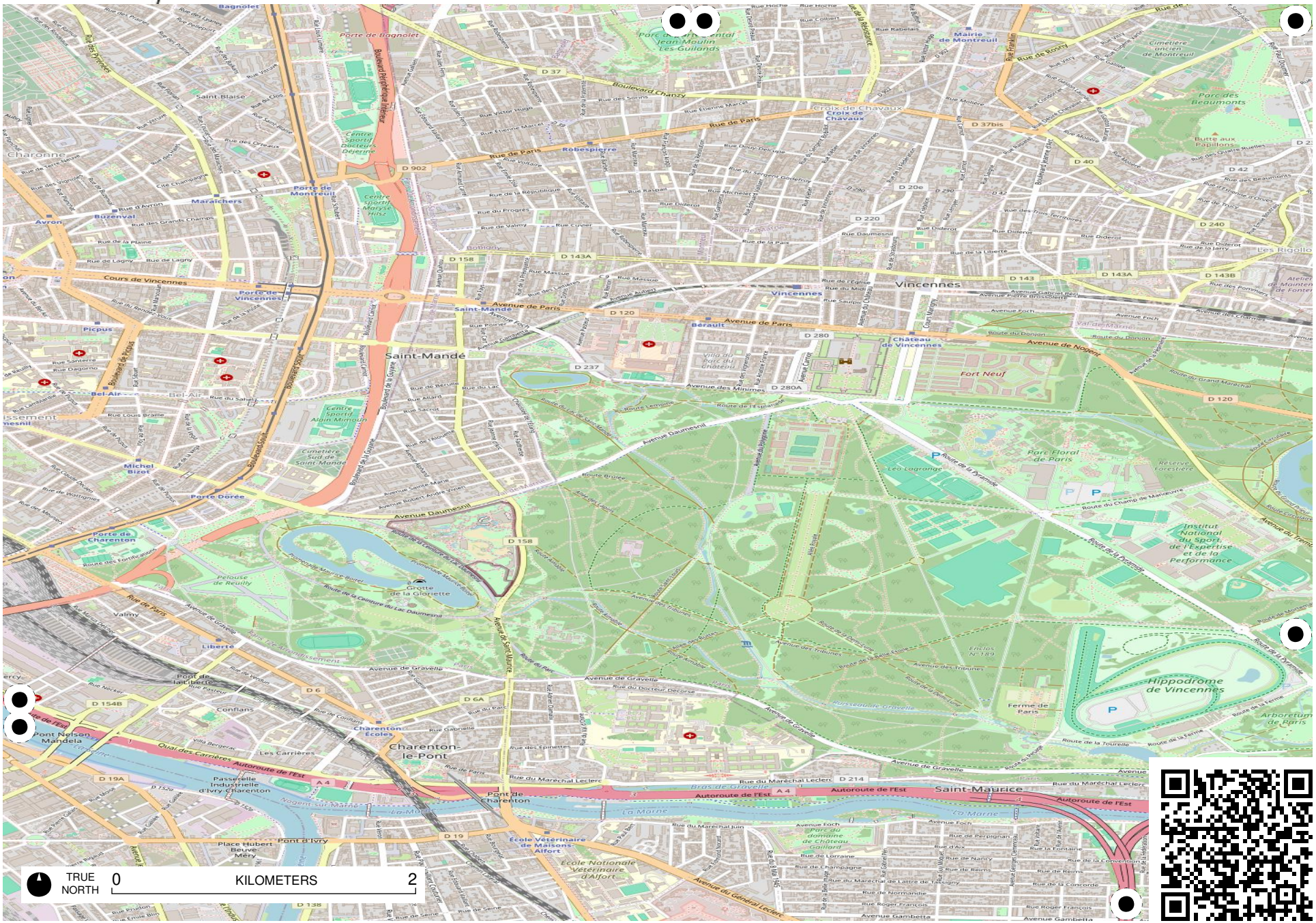

Field Papers

Avenue verte

https://fieldpapers.org/atlases/1p9uevlu/W25

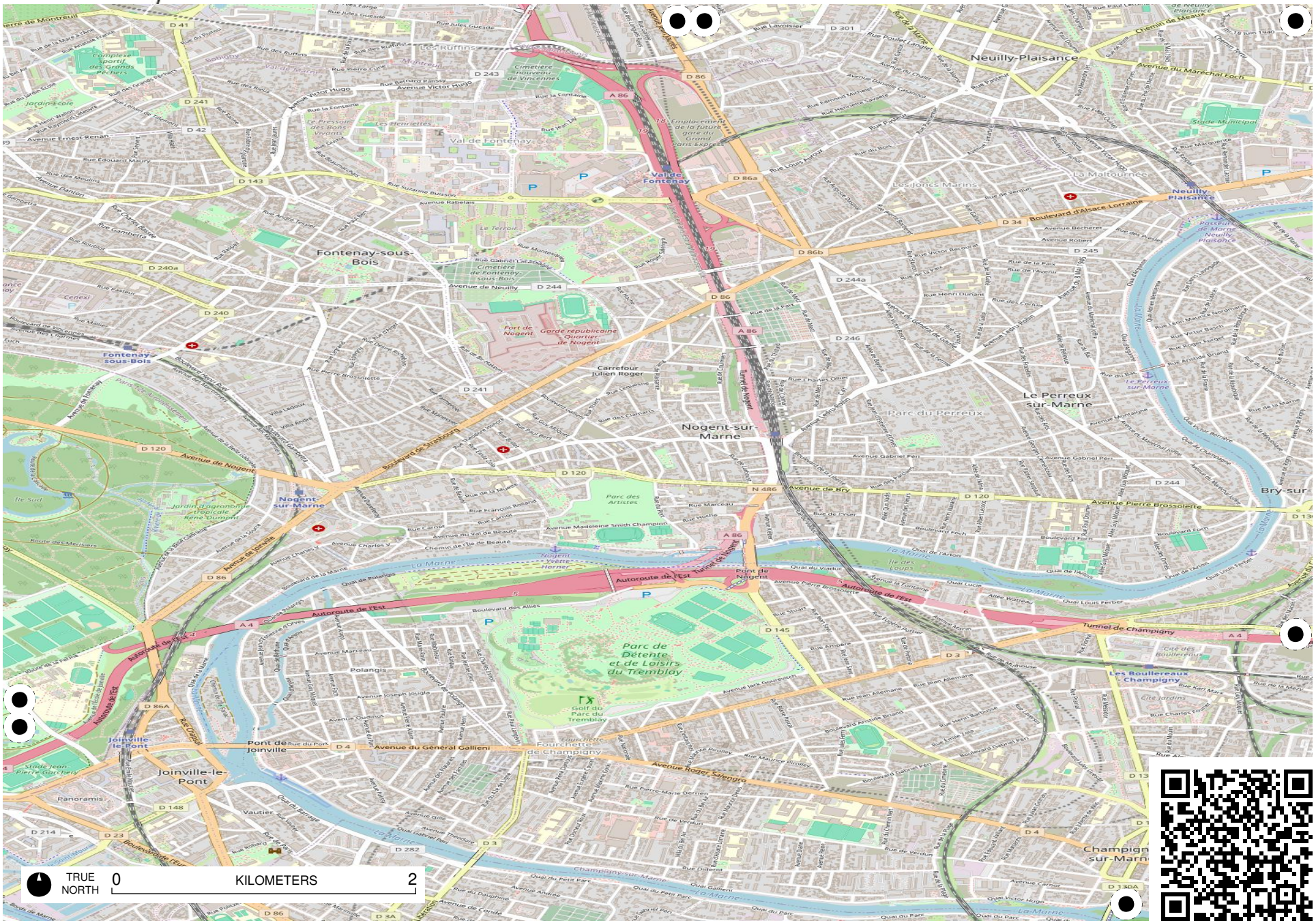

Field Papers

Avenue verte

https://fieldpapers.org/atlases/1p9uevlu/W3

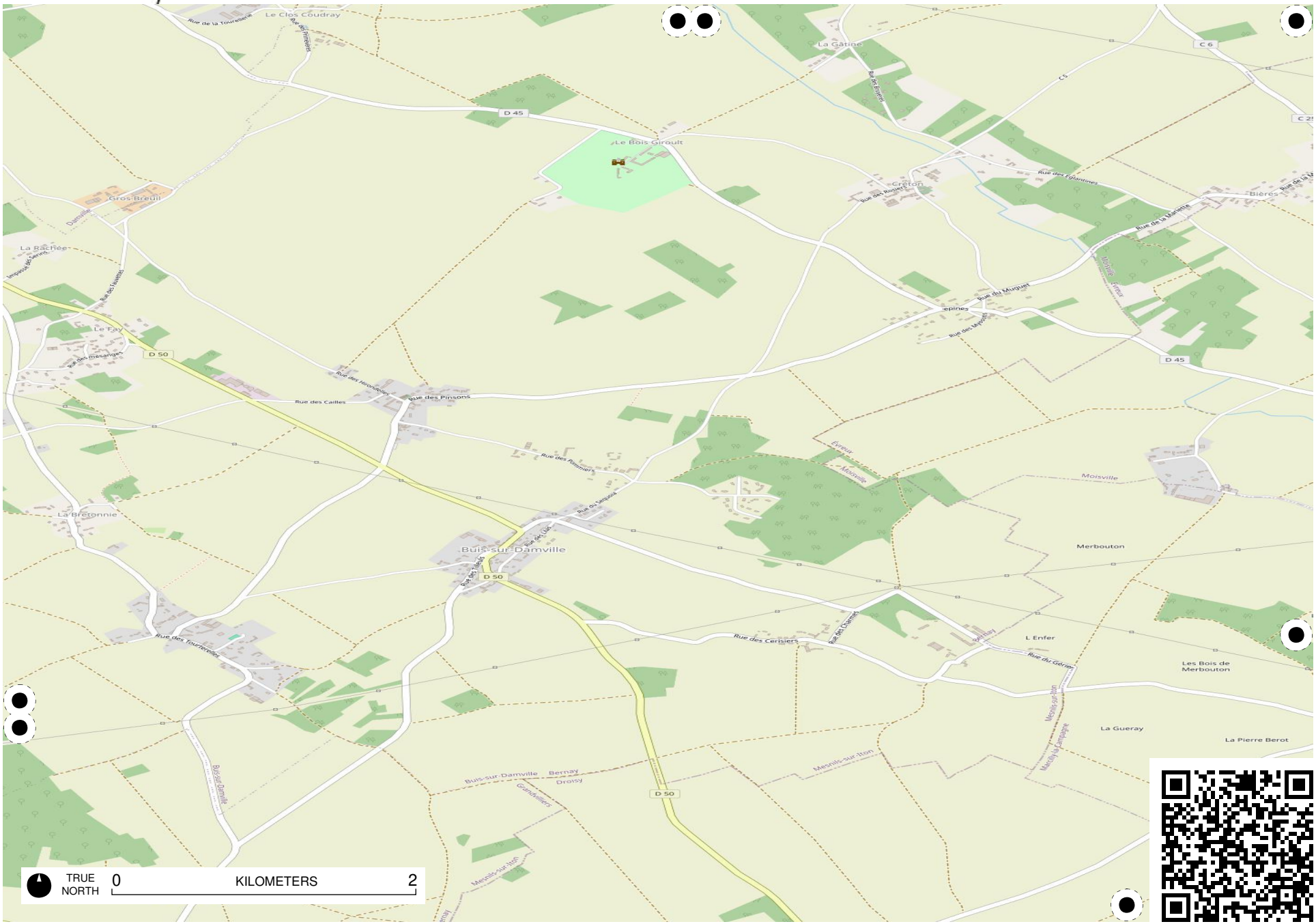

Field Papers

Avenue verte

https://fieldpapers.org/atlases/1p9uevlu/W4

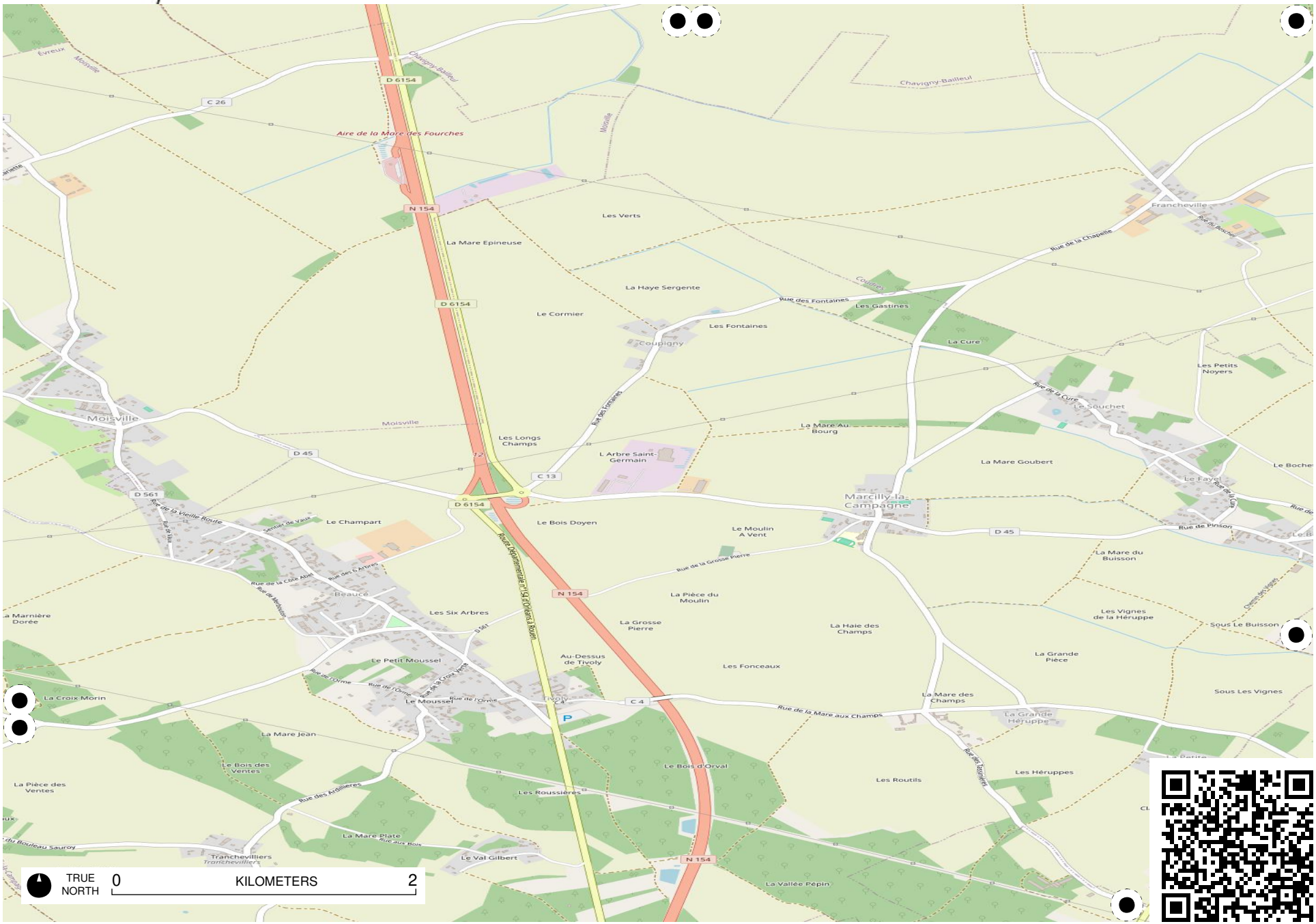

Field Papers

Avenue verte

https://fieldpapers.org/atlases/1p9uevlu/W5

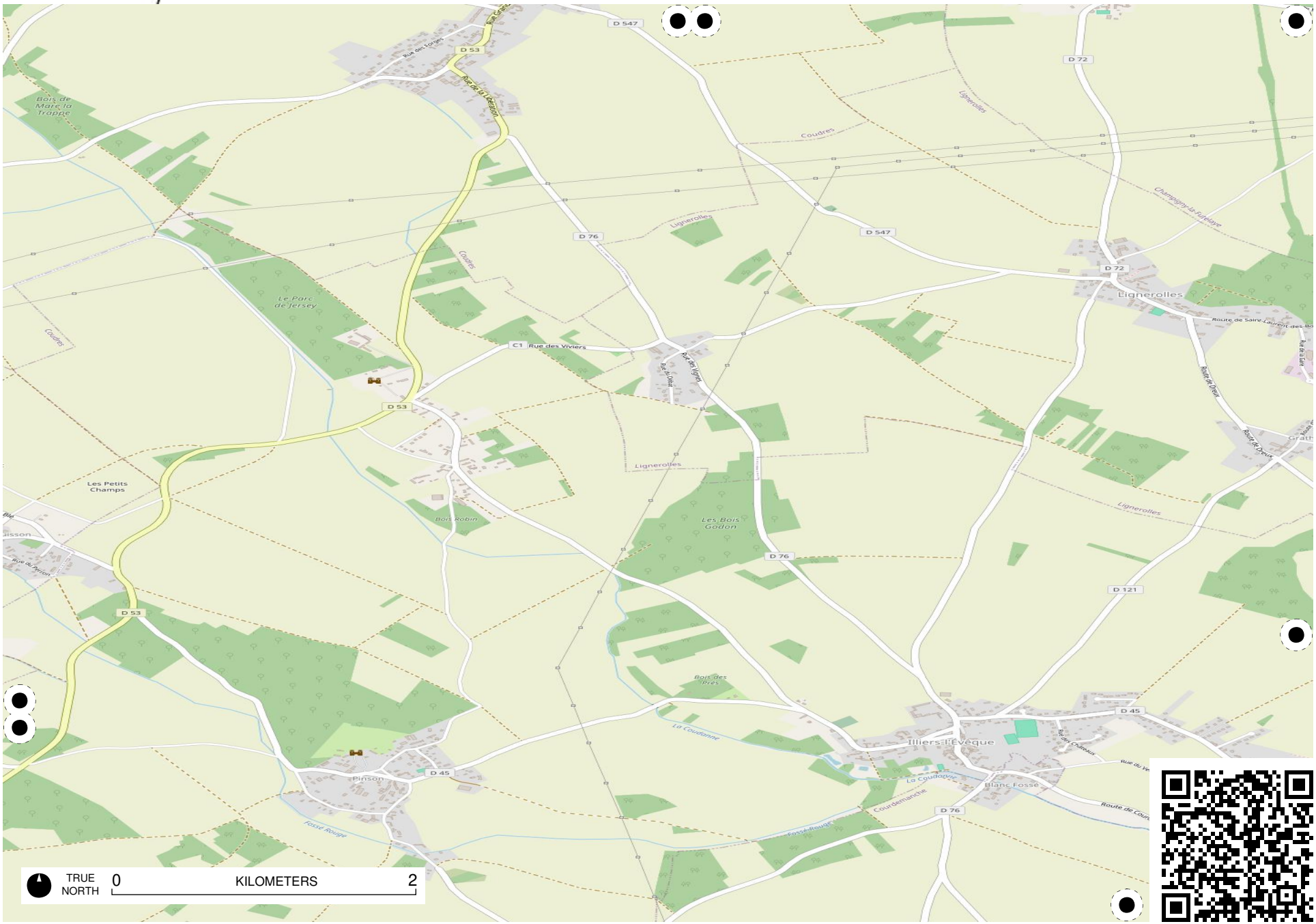

Field Papers

Avenue verte

https://fieldpapers.org/atlases/1p9uevlu/W6



Field Papers

Avenue verte

https://fieldpapers.org/atlases/1p9uevlu/W7

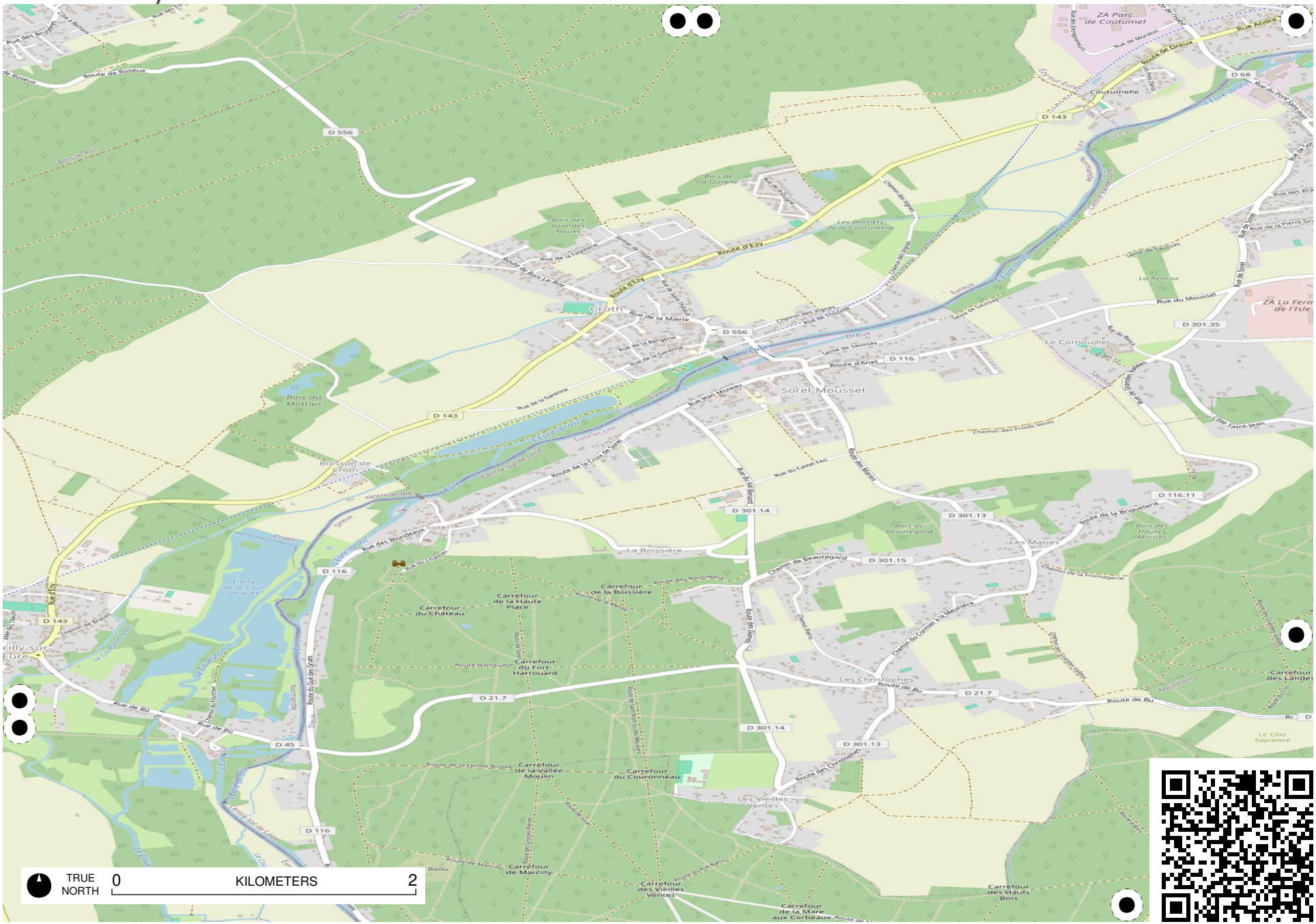

Field Papers

Avenue verte

https://fieldpapers.org/atlases/1p9uevlu/W8

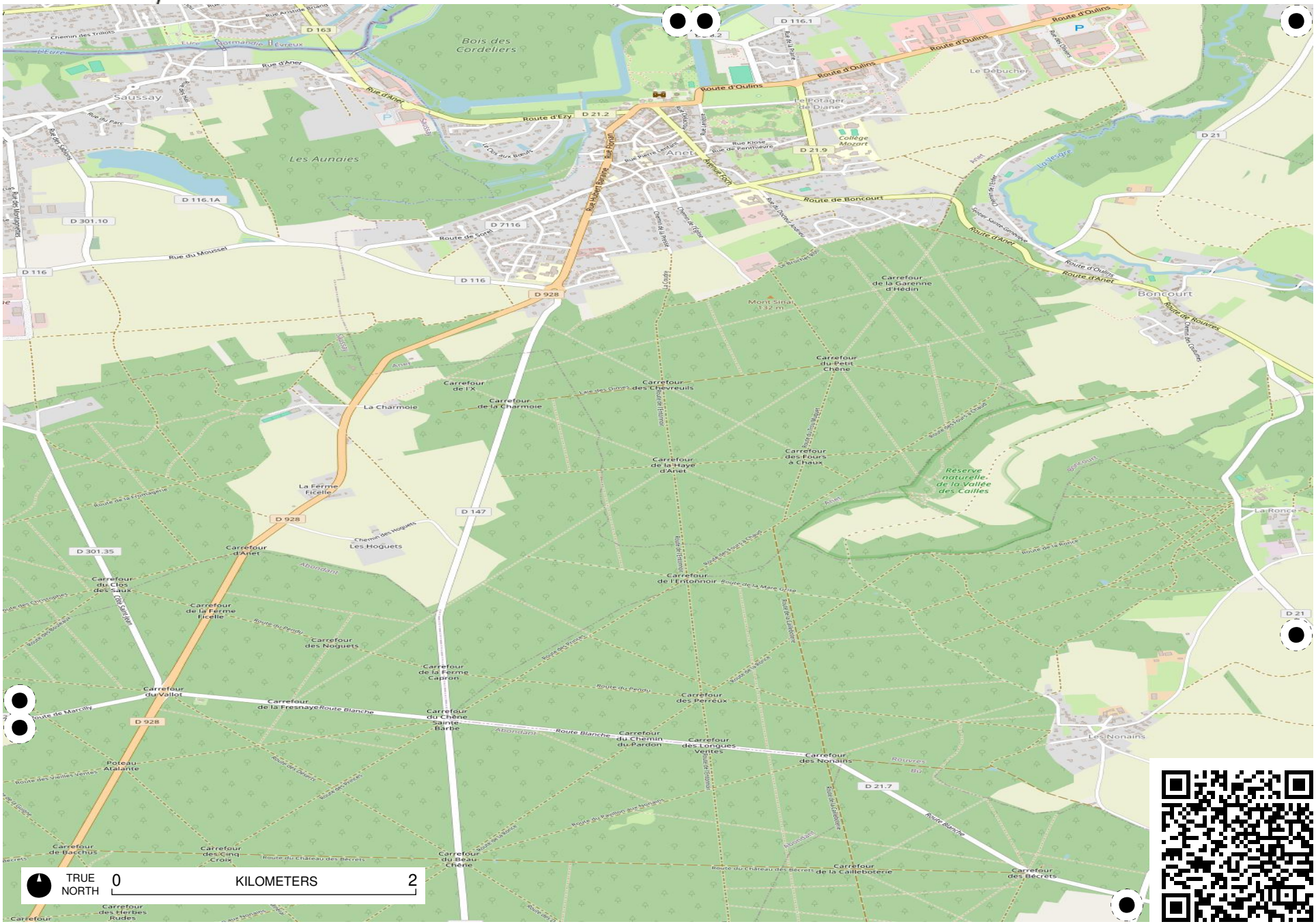

Field Papers

Avenue verte

https://fieldpapers.org/atlases/1p9uevlu/W9

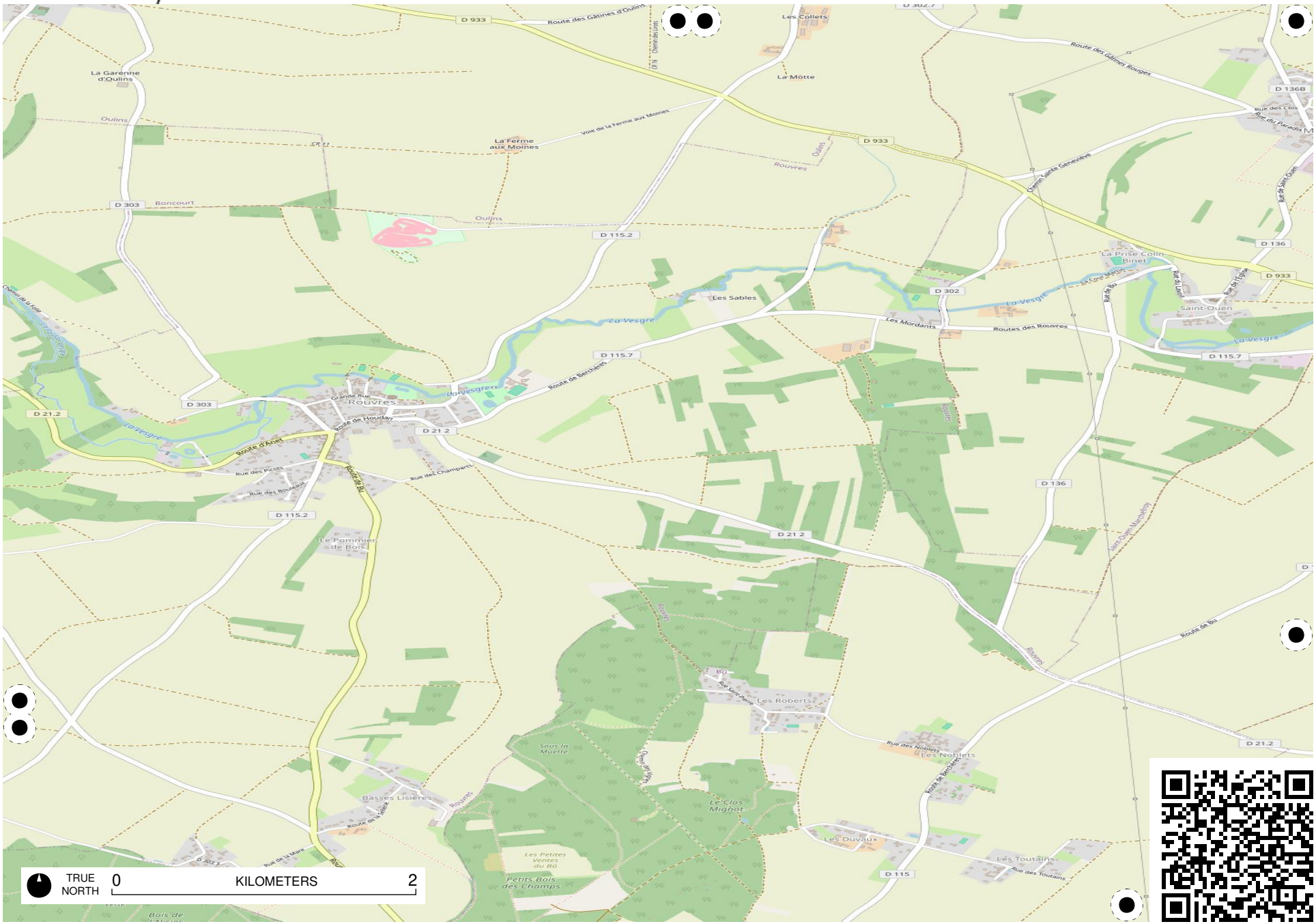

Field Papers

Avenue verte

https://fieldpapers.org/atlases/1p9uevlu/X1

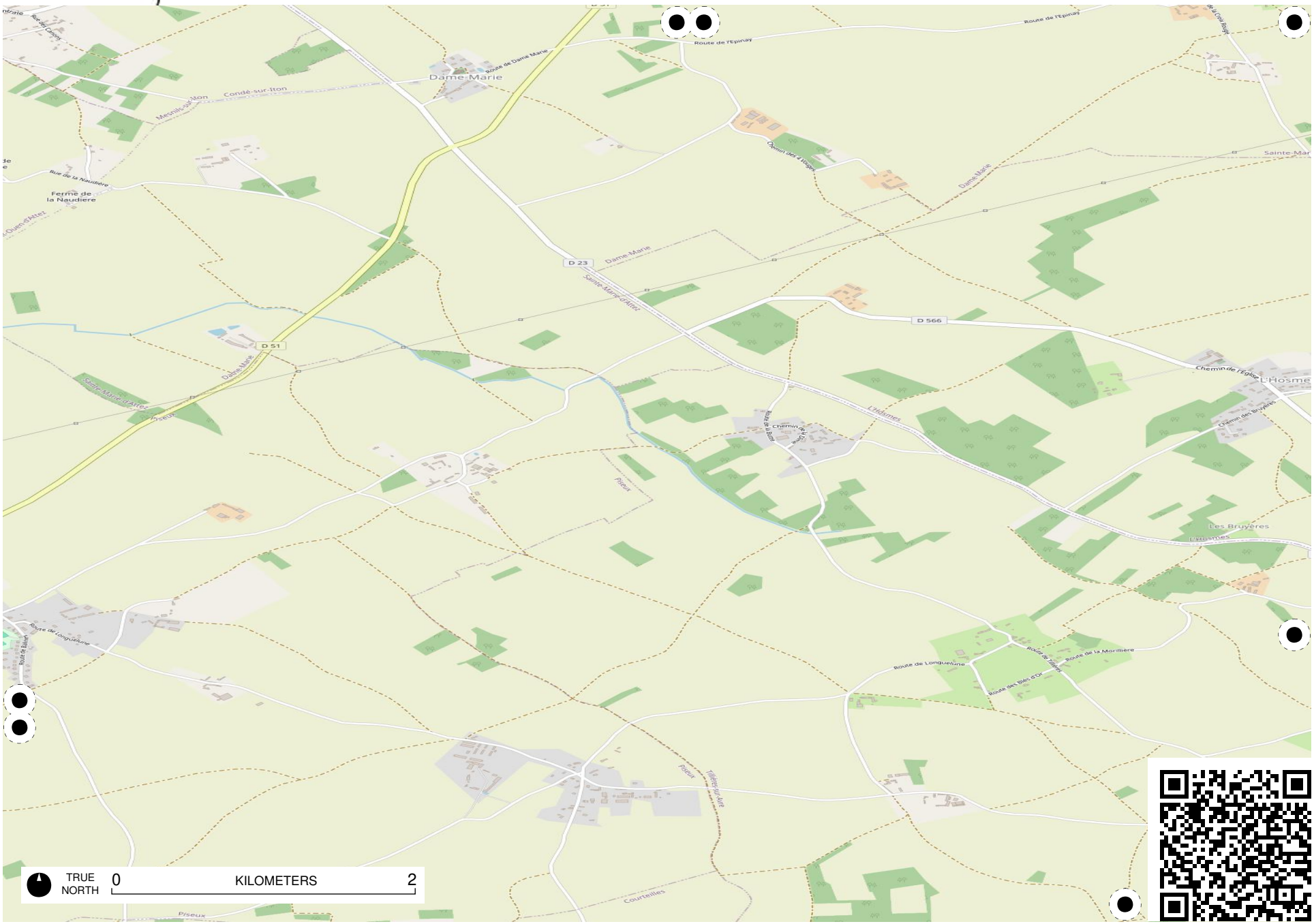

Field Papers

Avenue verte

https://fieldpapers.org/atlases/1p9uevlu/X10

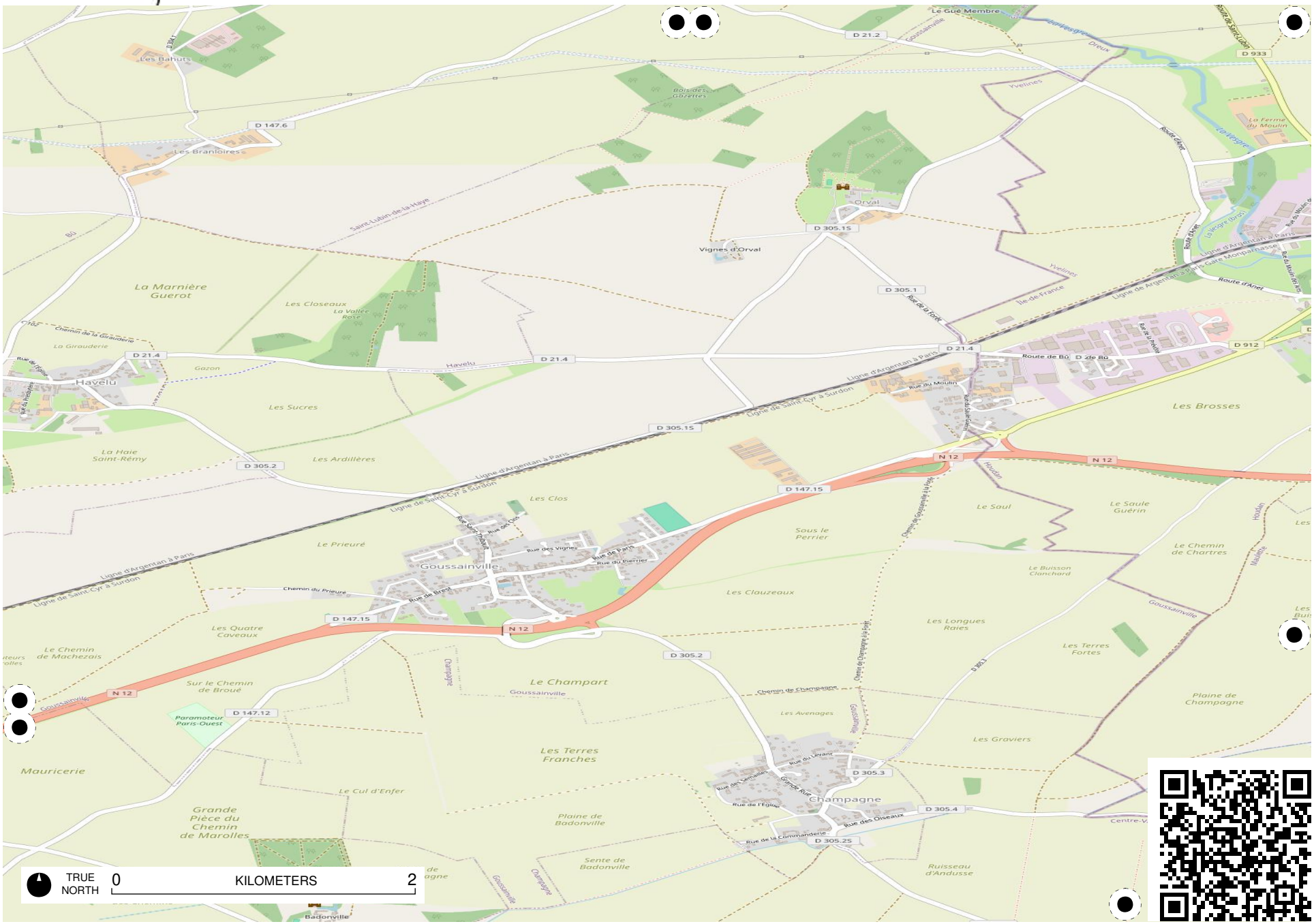

Field Papers

Avenue verte

https://fieldpapers.org/atlases/1p9uevlu/X11

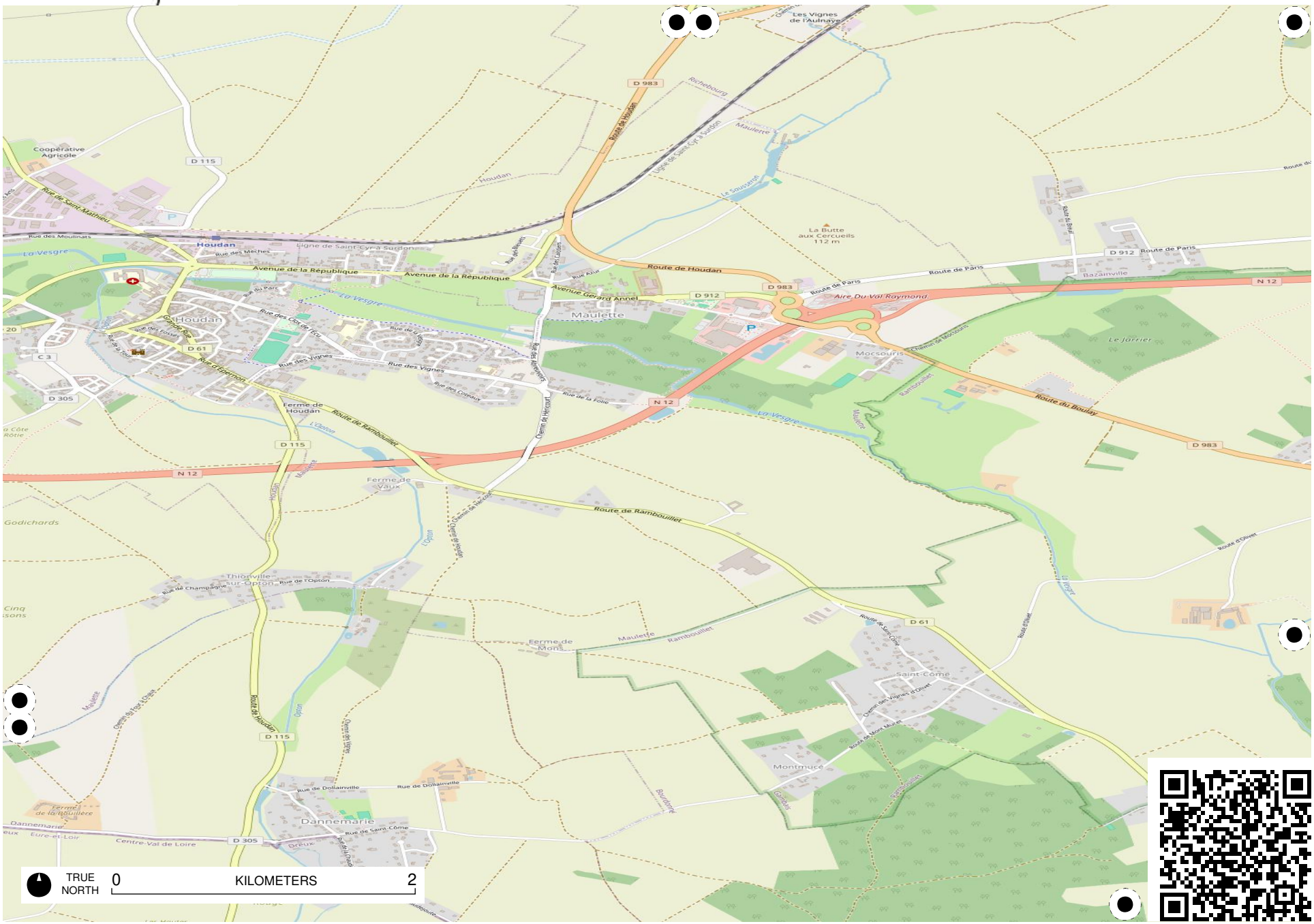

Field Papers

Avenue verte

https://fieldpapers.org/atlases/1p9uevlu/X12

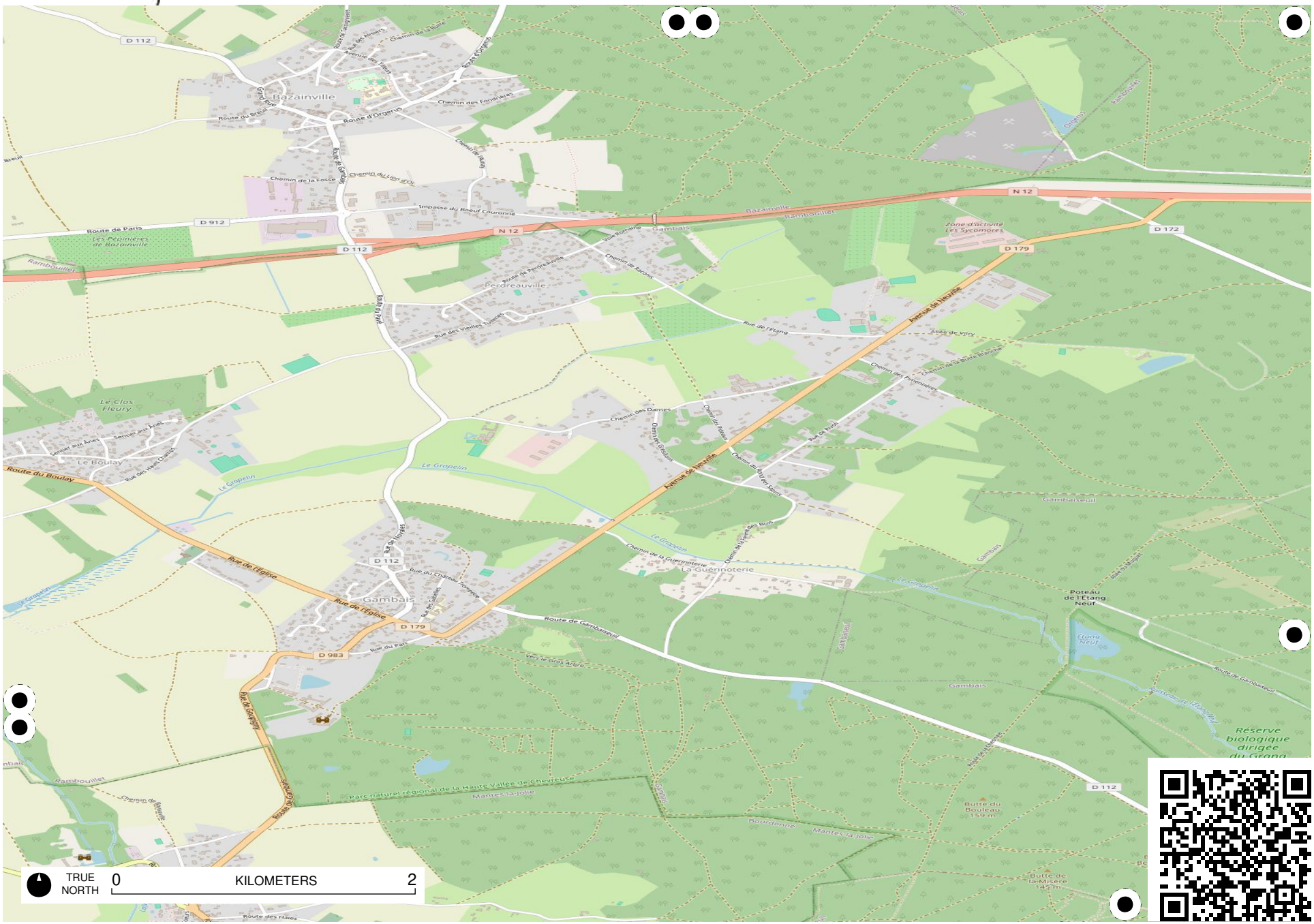

Field Papers

Avenue verte

https://fieldpapers.org/atlases/1p9uevlu/X13

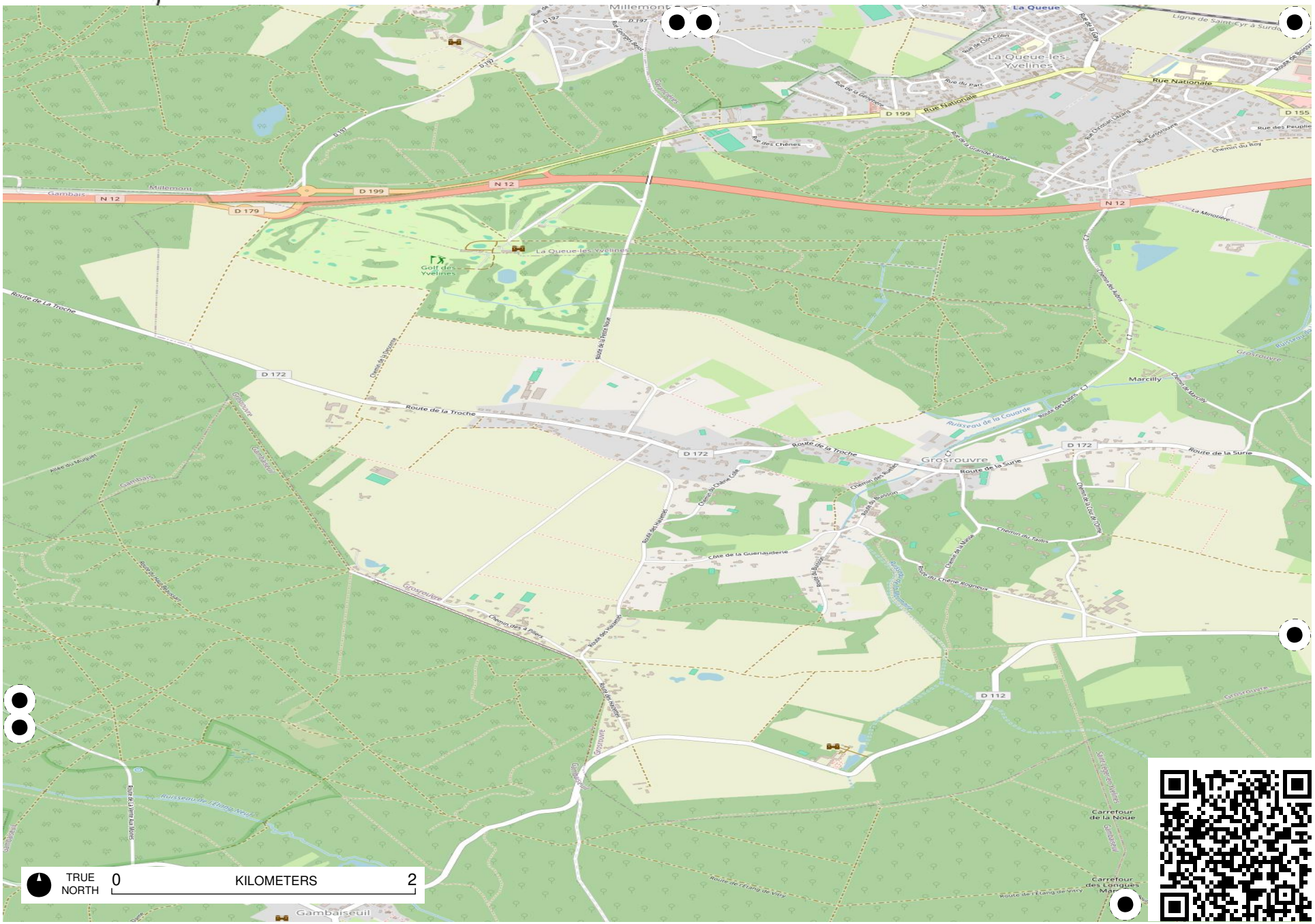

Field Papers

Avenue verte

https://fieldpapers.org/atlases/1p9uevlu/X14

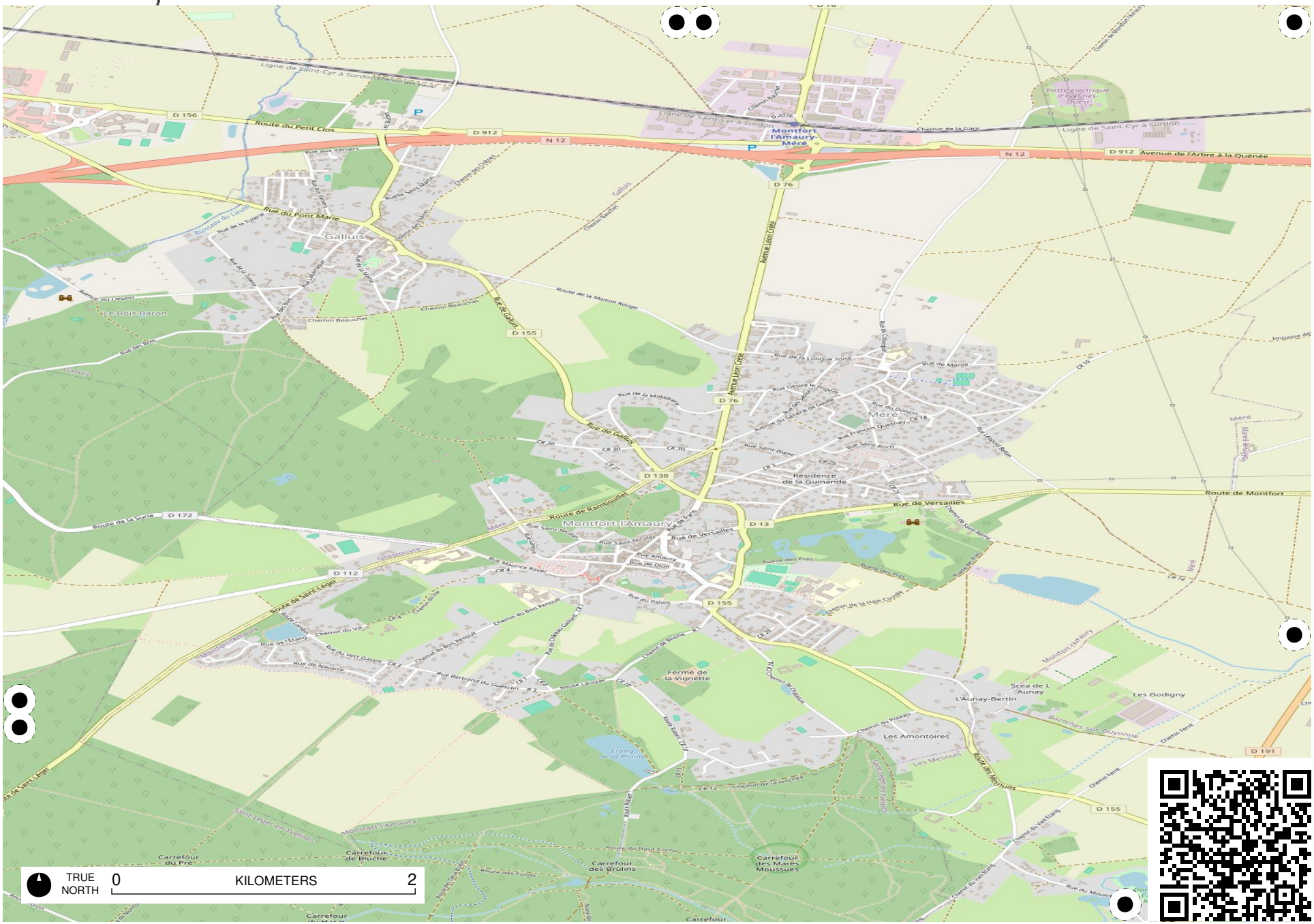

Field Papers

Avenue verte

https://fieldpapers.org/atlases/1p9uevlu/X15

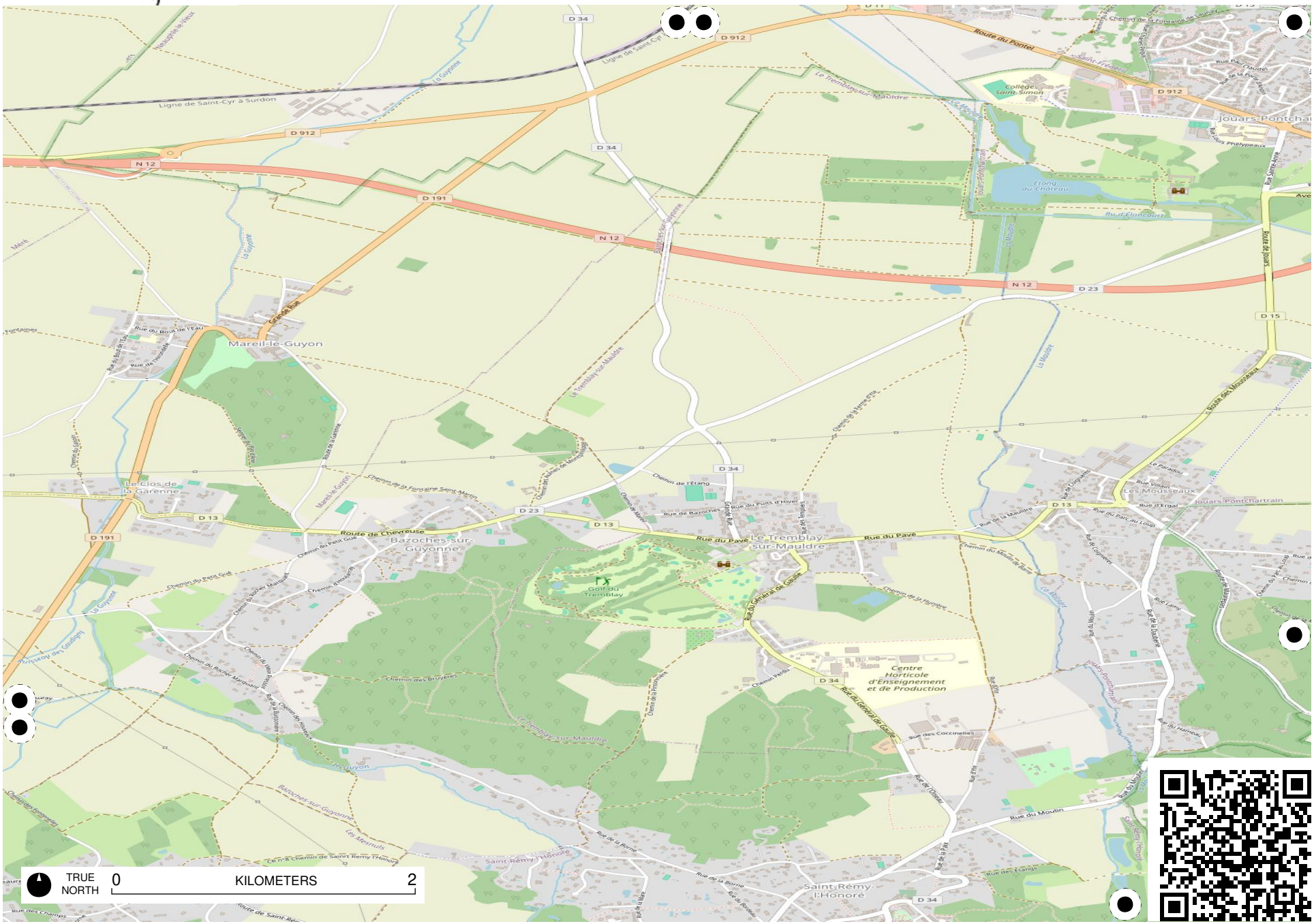

Field Papers

Avenue verte

https://fieldpapers.org/atlases/1p9uevlu/X16

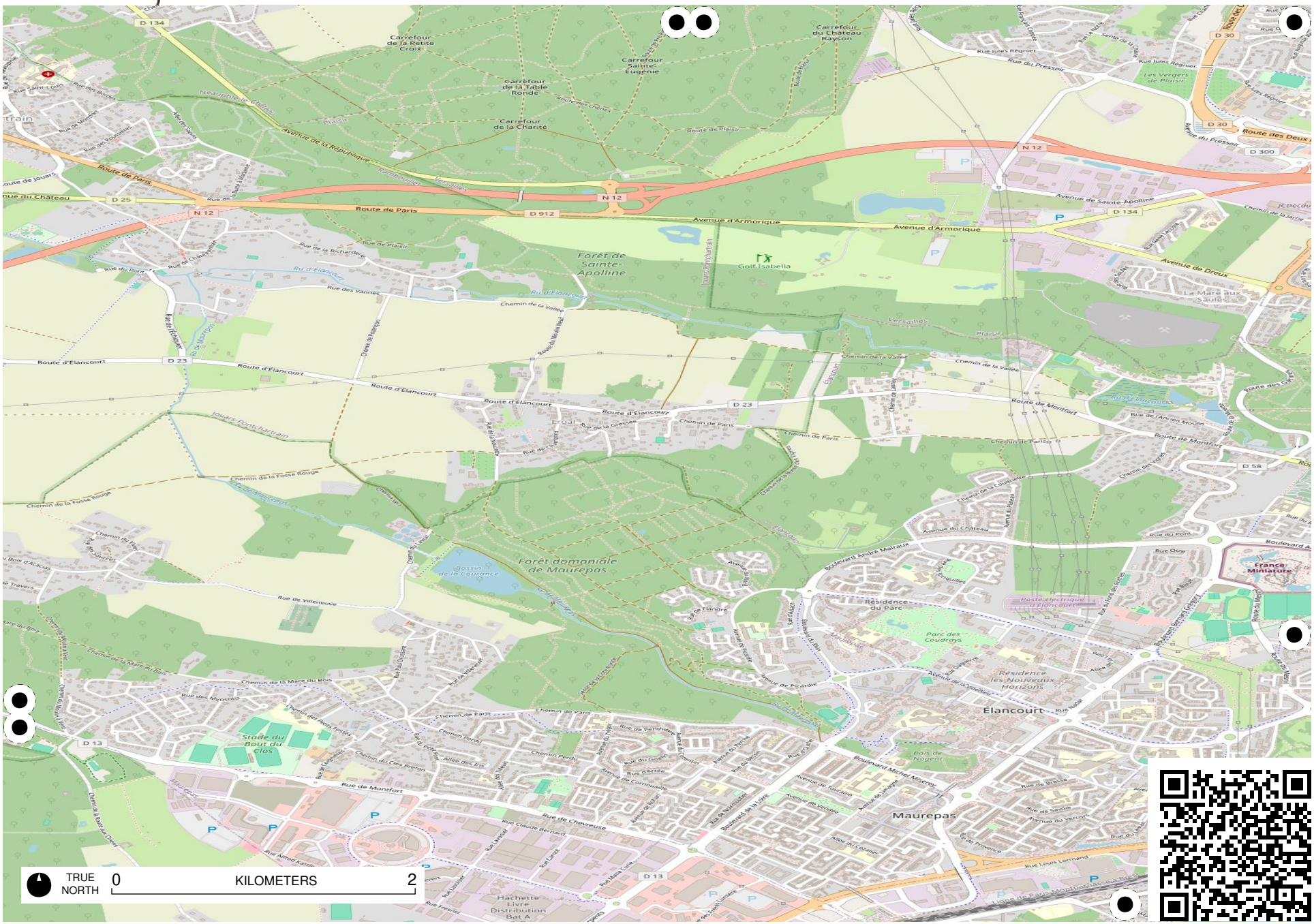

Field Papers

Avenue verte

https://fieldpapers.org/atlases/1p9uevlu/X17

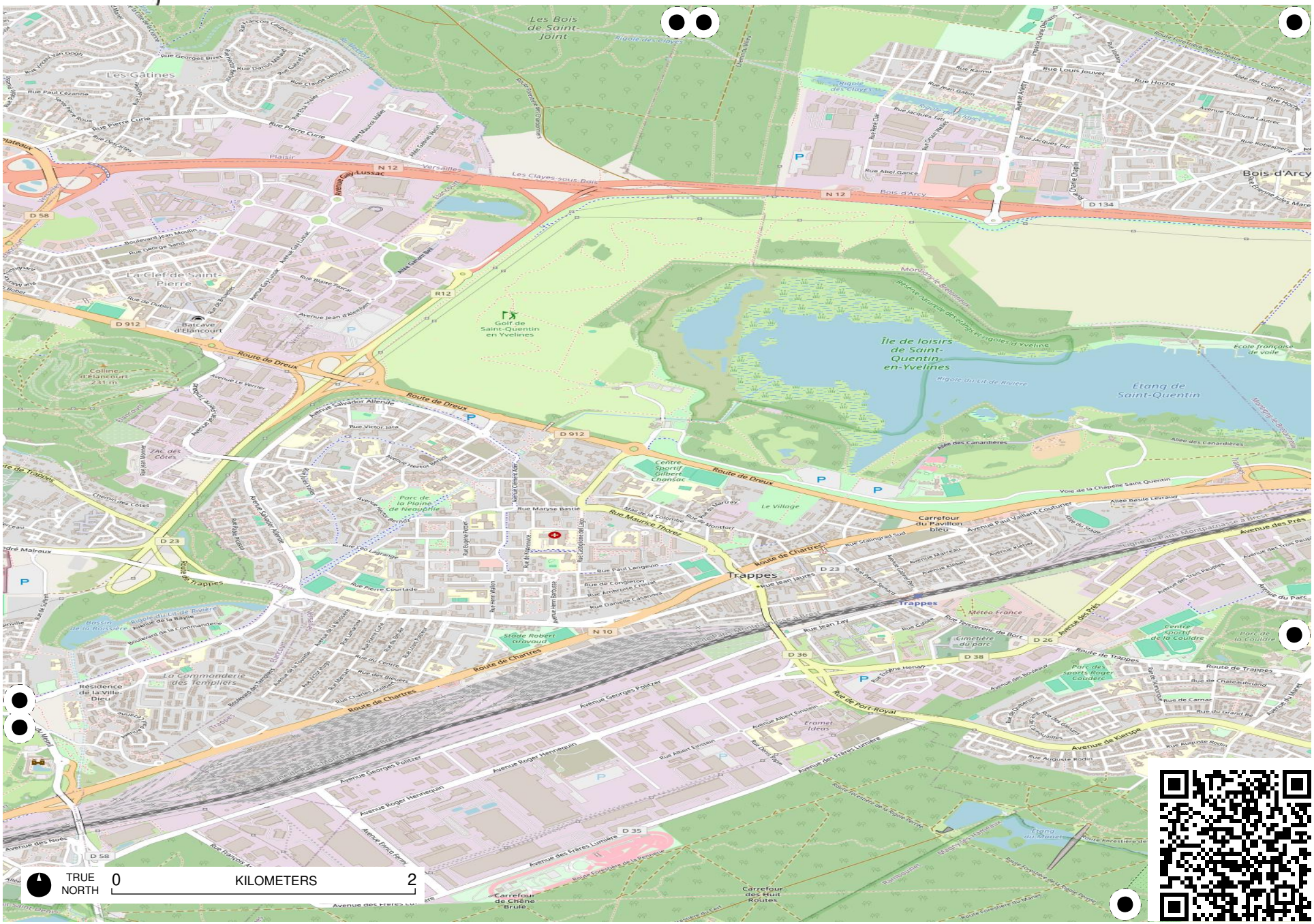

Field Papers

Avenue verte

https://fieldpapers.org/atlases/1p9uevlu/X18

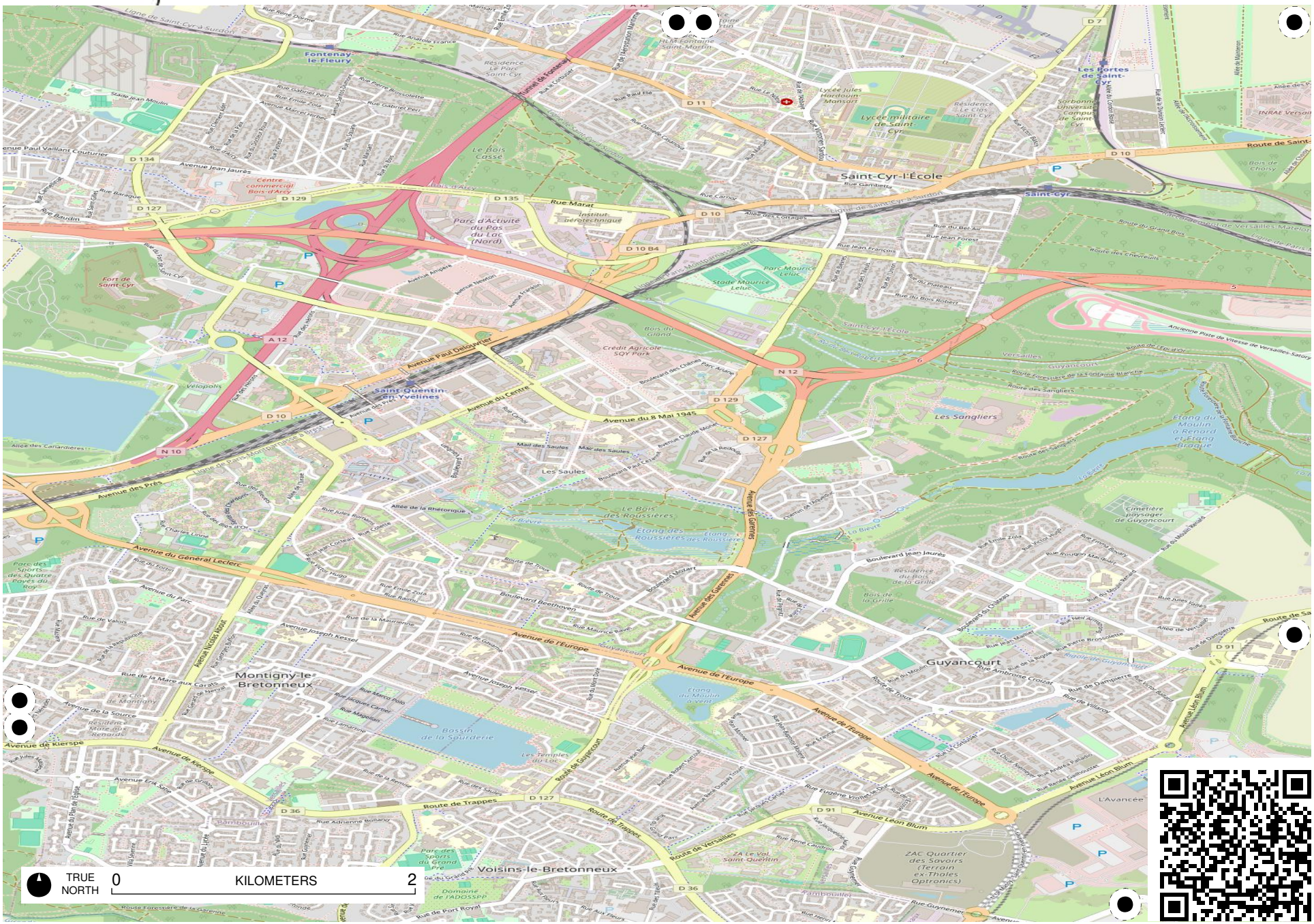
Saint-Cyr-l'École
Fontenay-le-Fleury
Saint-Quentin-en-Yvelines
Montigny-le-Bretonneux
Guyancourt
Voisins-le-Bretonneux
Les Portes de Saint-Cyr
Lycée militaire de Saint-Cyr
Fort de Saint-Cyr
Parc d'Activité du Pas du Lac (Nord)
Stade Maurice Lelue
Les Sangliers
Bois de la Grille
Bois des Roussières
Étang des Roussières
Bassin de la Sourderie
Étang du Moulin Vert
Étang du Moulin à Renard et Étang Froid
Cimetière paysager de Guyancourt
ZAC Quartier des Savoirs (Terrain ex-Thales Optronics)
Avenue Paul Delouvrier
Avenue du Centre
Avenue du 8 Mai 1945
Avenue du Général Leclerc
Avenue de l'Europe
Avenue des Prés
Avenue Léon Blum
Route de Trappes
Route de Versailles
Boulevard Jean Jaurès
Boulevard Beethoven
Rue Marat
Avenue Jean Jaurès
Avenue de Kierspe
Avenue Joseph Kessel
Avenue Victor Hugo
Avenue des Gerentes
Route de Guyancourt
Allée de la Rhétorique
Allée des Cahardières
Rue de la Mare aux Carats
Rue de la Maurienne
Rue de Dampierre
Rue de Villaroy
Rue Ambroise Croizat
Rue Eugène Vigan de Gayet
Rue Jean Mermoz
Rue Jean Forest
Rue du Bel Air
Rue du Bois Robert
Rue du Plateau
Rue Jean François
Rue Gambetta
Rue Carnot
Rue de Versailles
Rue Jacques Carlier
Rue Marco Polo
Rue Magellan
Rue Lamartine
Rue Adrienne Bolland
Rue Maurice Bayen
Rue Jules Vallès
Rue Jules Verne
Rue Jules Bonnot
Rue Charles Linné
Rue Emile Zola
Rue Victor Hugo
Rue Jean Cocteau
Rue Gabriel Péri
Rue Pierre Brossolette
Rue Anatole France
Rue Baudin
Rue Carnot
Rue Paul Elie
Rue Le Nôtre
Rue Jean Jaurès
Rue Pierre Curie
Rue Ampère
Rue Newton
Rue Franklin
Rue Léonard de Vinci
Rue Blaise Pascal
Rue Galilée
Rue Descartes
Rue Pasteur
Rue Monge
Rue Lavoisier
Rue Ohm
Rue Volta
Rue Ampère
Rue Fresnel
Rue Coulomb
Rue Gay Lussac
Rue Arago
Rue Laplace
Rue Poisson
Rue Cauchy
Rue Fourier
Rue Lagrange
Rue Legendre
Rue Monge
Rue Ampère
Rue Newton
Rue Franklin
Rue Léonard de Vinci
Rue Blaise Pascal
Rue Galilée
Rue Descartes
Rue Pasteur
Rue Monge
Rue Lavoisier
Rue Ohm
Rue Volta
Rue Ampère
Rue Fresnel
Rue Coulomb
Rue Gay Lussac
Rue Arago
Rue Laplace
Rue Poisson
Rue Cauchy
Rue Fourier
Rue Lagrange
Rue Legendre
Rue Monge
Tunnel de Fontenay
Ligne de Saint-Cyr à Surdon
Ligne de Paris-Montparnasse à Brest
Ligne de Paris-Montparnasse à Versailles Matelots
Ancienne Piste de Vitesse de Versailles-Satory
Route de Saint-Cyr
Route des Chevreuils
Route du Grand Bois
Route forestière de la Fontaine Blanche
Route des Sangliers
Route de l'Epi d'Or
Route de Guyancourt
Route de Dampierre
Route de Villaroy
Route de Trappes
Route de Versailles
Route de Guyancourt
Route de Saint-Cyr
Route de Kierspe

Field Papers

Avenue verte

https://fieldpapers.org/atlases/1p9uevlu/X19

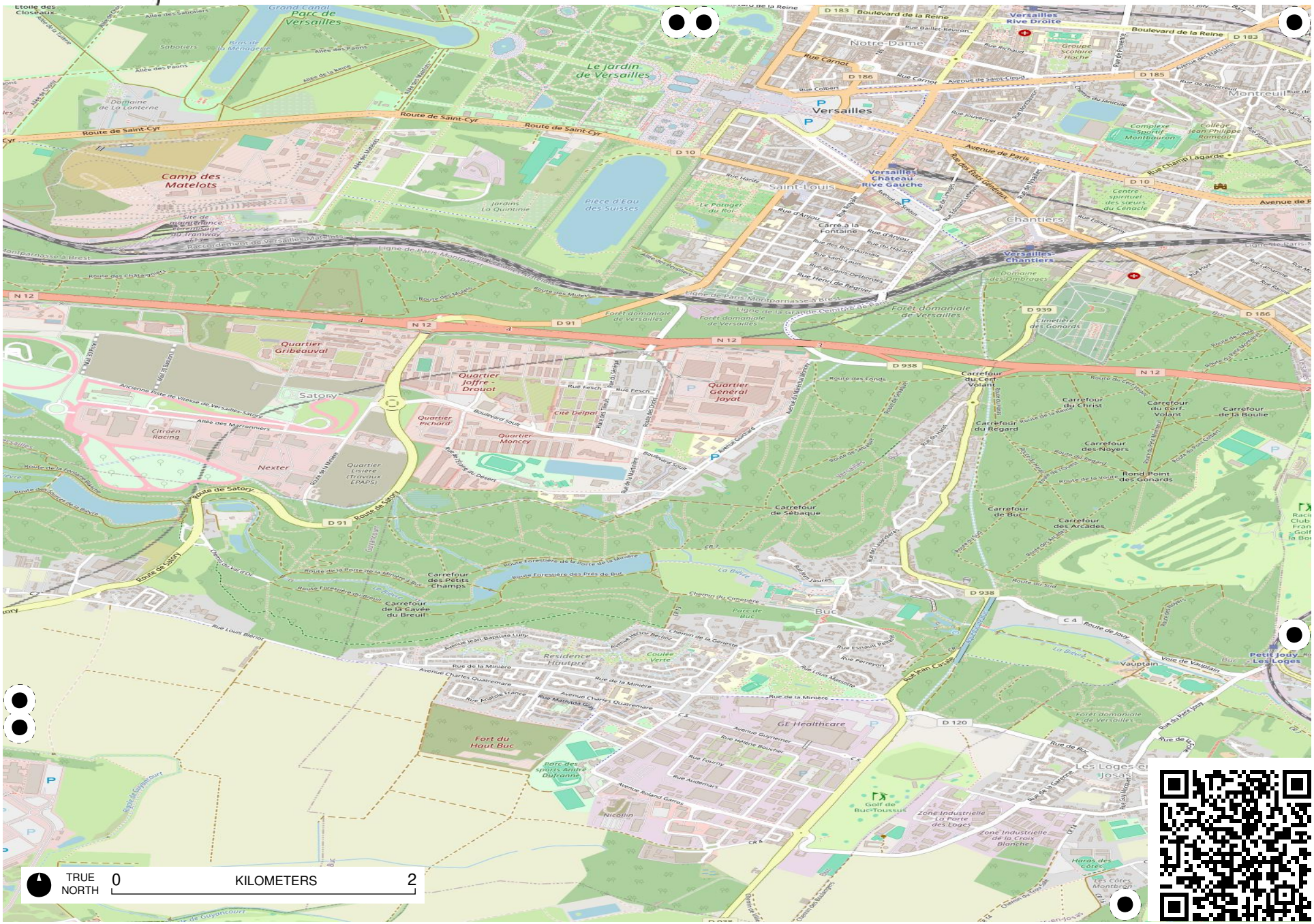

Field Papers

Avenue verte

https://fieldpapers.org/atlases/1p9uevlu/X2

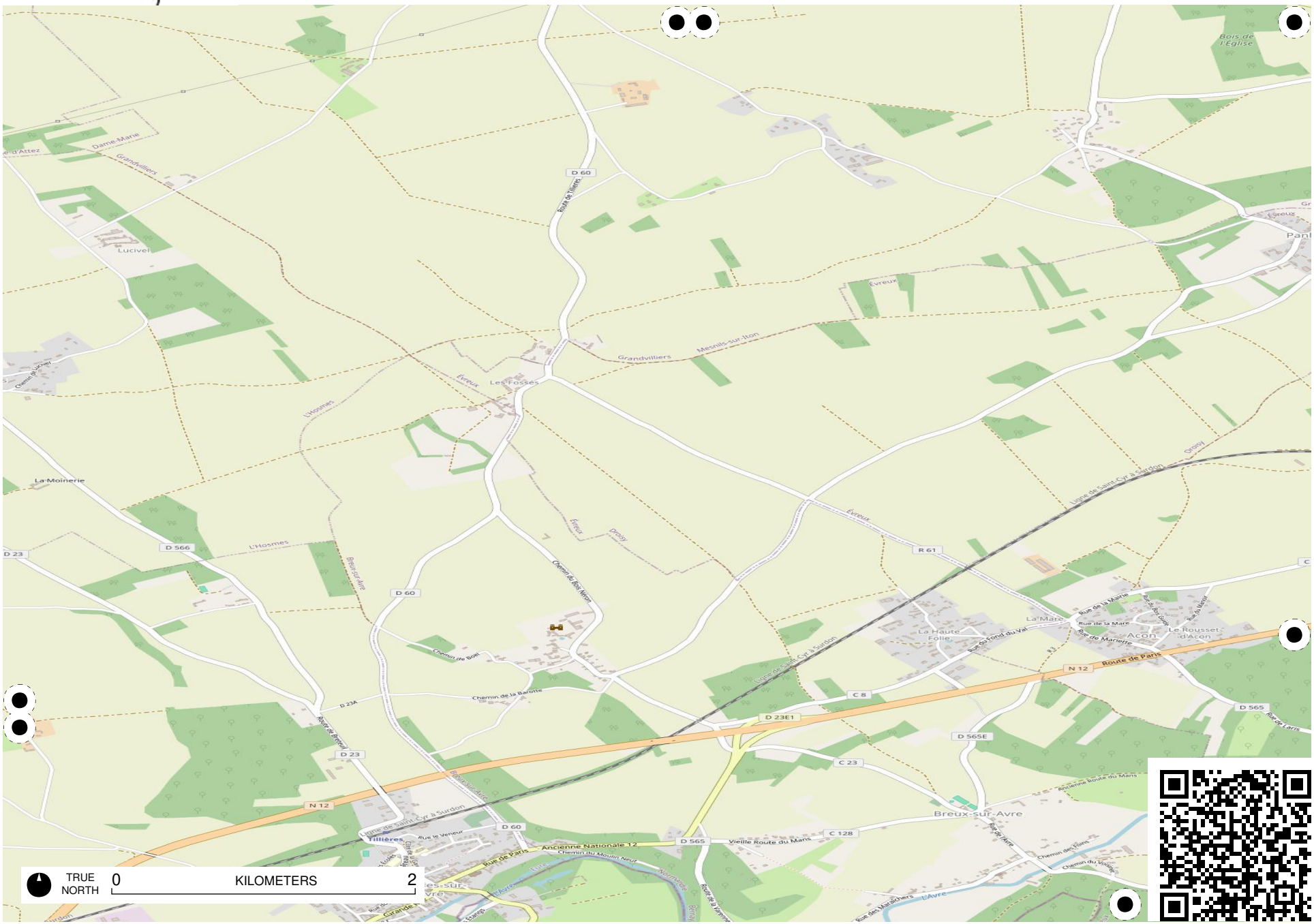

Field Papers

Avenue verte

https://fieldpapers.org/atlases/1p9uevlu/X20

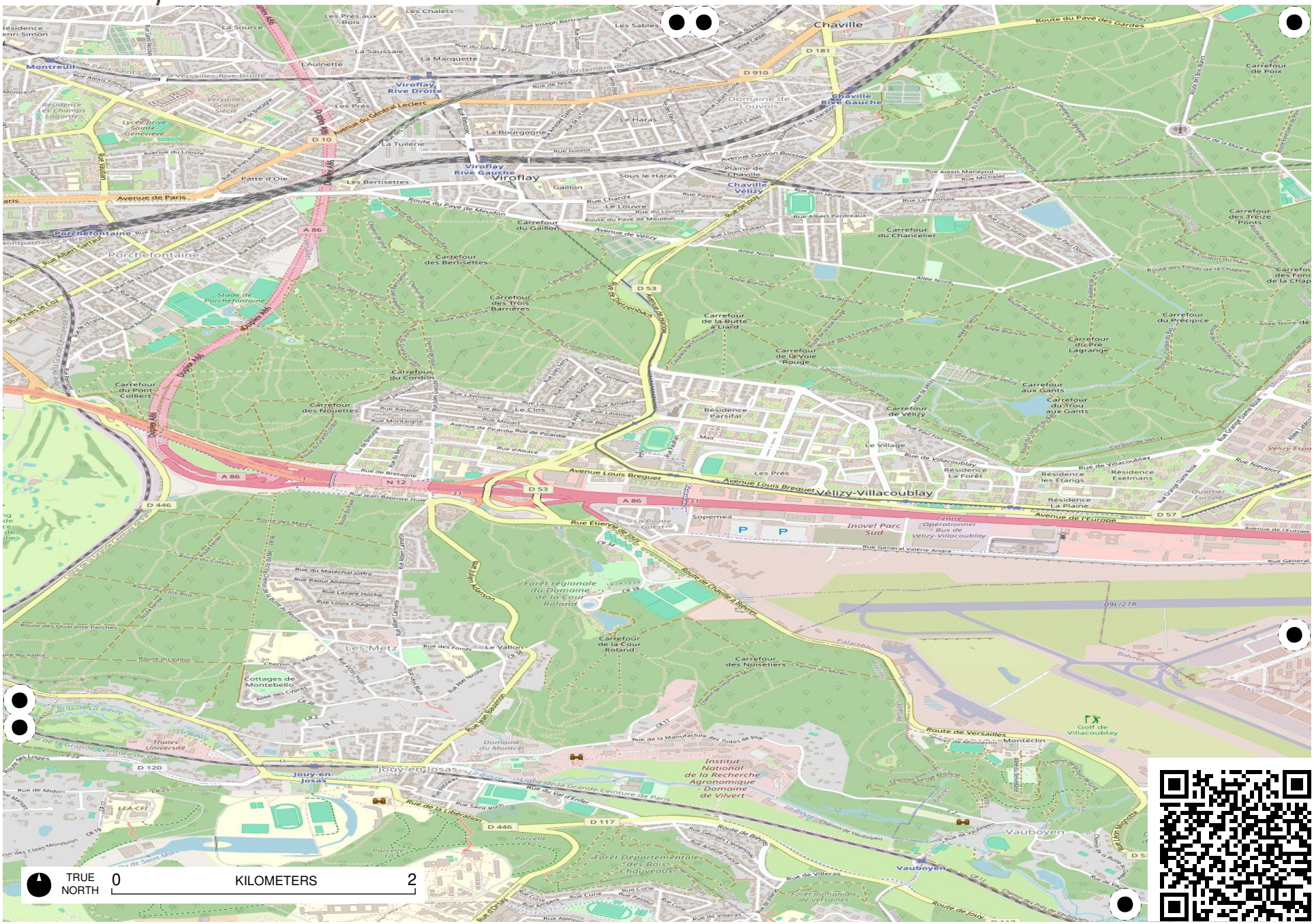

Field Papers

Avenue verte

https://fieldpapers.org/atlases/1p9uevlu/X21

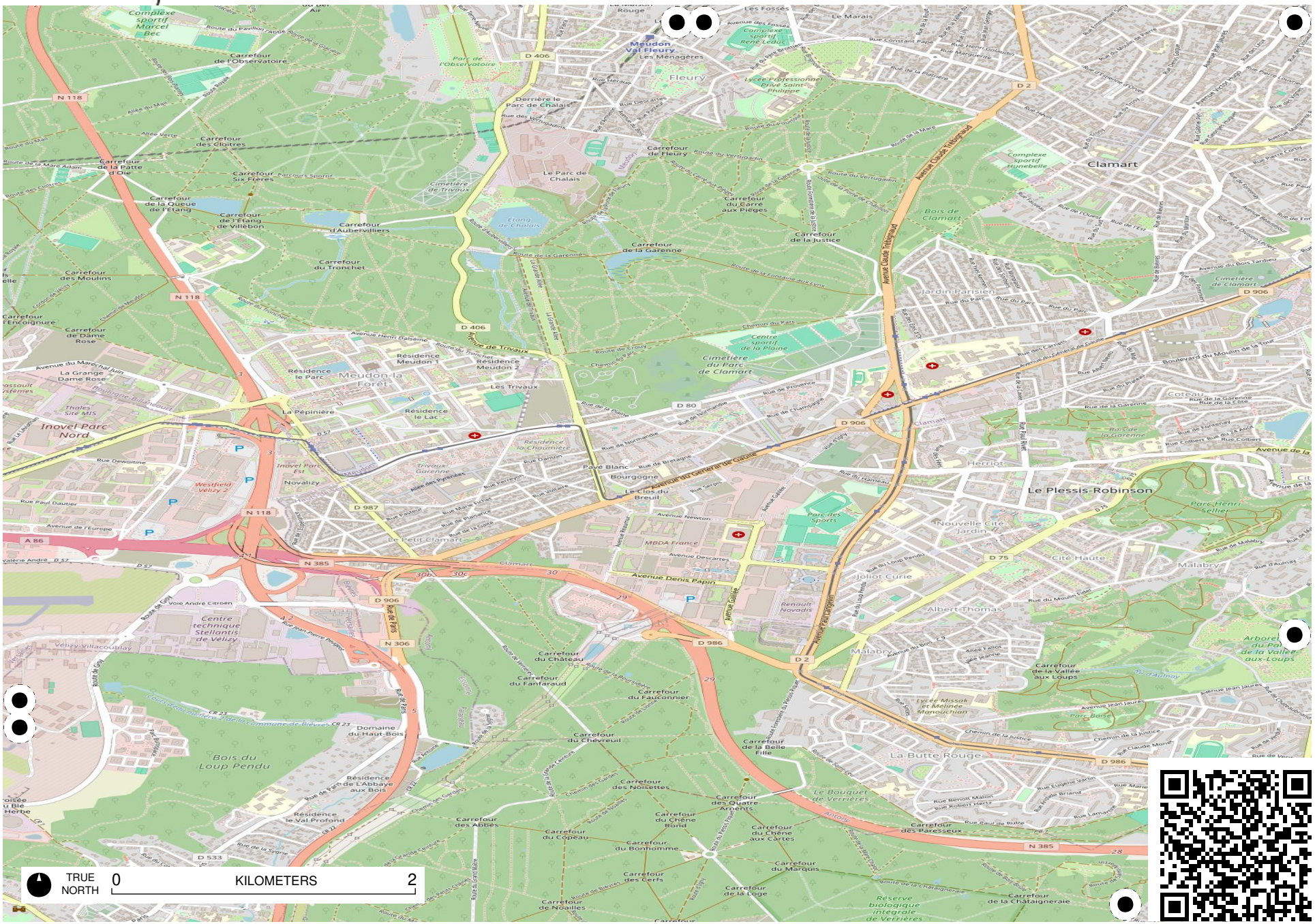

Field Papers

Avenue verte

https://fieldpapers.org/atlases/1p9uevlu/X22

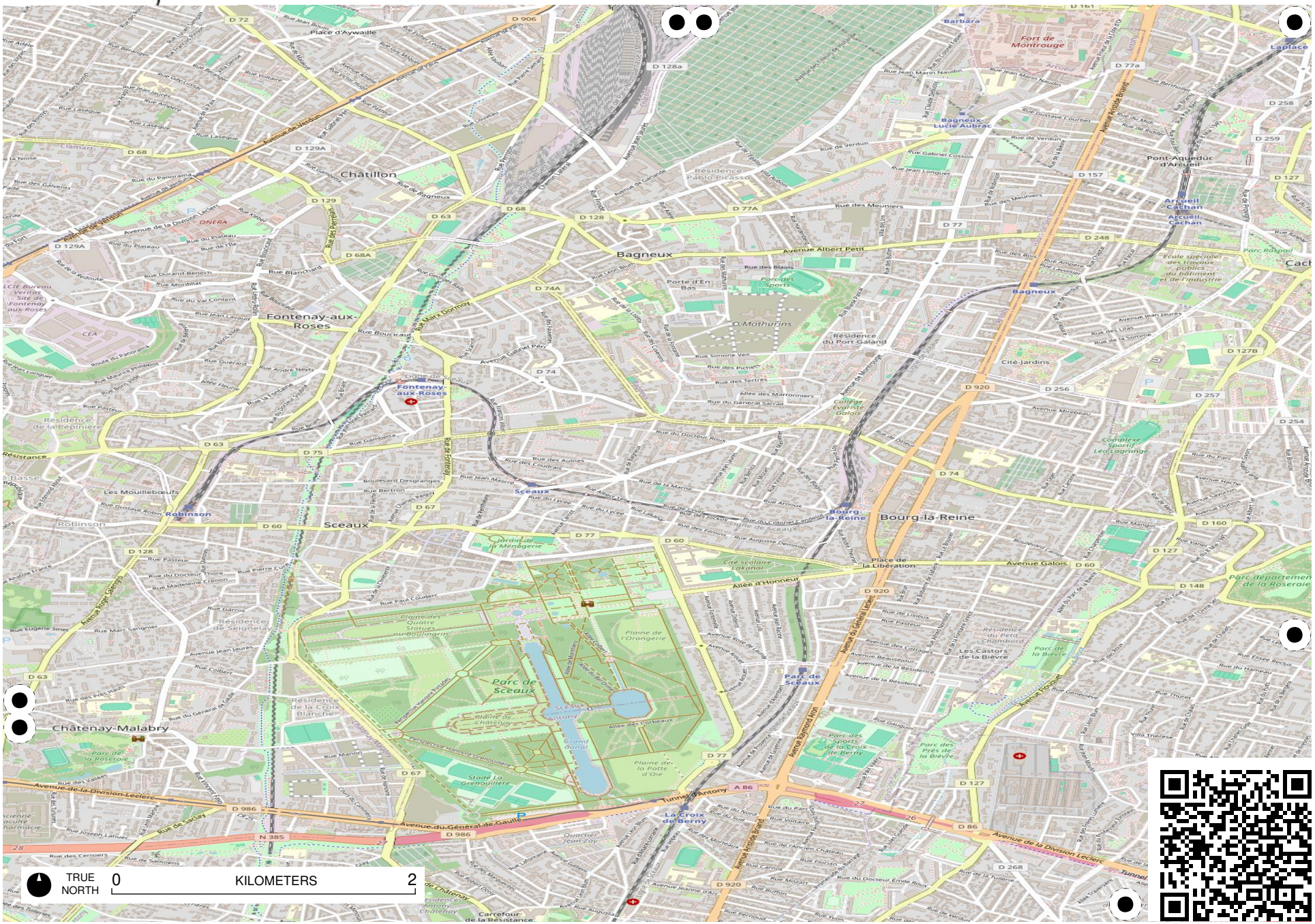
TRUE NORTH
0
KILOMETERS
2
Châtillon
Bagneux
Fontenay-aux-Roses
Sceaux
Bourg-la-Reine
Châtenay-Malabry
Parc de Sceaux
Avenue de la Division Leclerc
Avenue du Général de Gaulle
Tunnel d'Antony
Avenue Albert Petit
Avenue Galois
Allée d'Honneur
Place de la Libération
Robinson
La Croix de Berny
Carrefour de la Résistance
Pont-Aqueduc d'Arcueil
Arcueil Cachan
Laplace
Barbara
Fort de Montrouge
Bagneux Lucie Aubrac
Résidence Pablo Picasso
Résidence du Port Galand
Cité-Jardins
Porte d'En Bas
Parc des Sports
O.Mathurins
Parc départemental de la Roseraie
Parc de la Roseraie
Parc de la Bièvre
Parc des Sports de la Croix de Berny
Les Castors de la Bièvre
Résidence du Petit Chambord
Résidence de la Croix Blanche
Résidence de la Répinière
Résidence de Seignelay
Les Mouillebœufs
Jardin de la Ménagerie
Plaine de l'Orangerie
Plaine de la Porte d'Oie
Plaine de Châtenay
Grand Canal
Stade La Grenouillère
Quartier Jean Zay
Cité scolaire Lakanal
Complexe Sportif Léo Lagrange
Collège Evariste Galois
Lycée Marie Curie
Lycée Lakanal
Lycée Florence Arthaud
Lycée Jean Monnet
Lycée Jean Perrin
Lycée Jean Jaurès
Lycée Condorcet
Lycée Blaise Pascal
Lycée Jean Lurçat
Lycée Jean Moulin
Lycée Jean Mermoz
Lycée Jean Baptiste Corot
Lycée Jean Baptiste Clément
Lycée Jean Baptiste Poquelin
Lycée Jean Baptiste Say
Lycée Jean Baptiste Colbert
Lycée Jean Baptiste Lamarck
Lycée Jean Baptiste Lamarck
Lycée Jean Baptiste Lamarck

Field Papers

Avenue verte

https://fieldpapers.org/atlases/1p9uevlu/X23

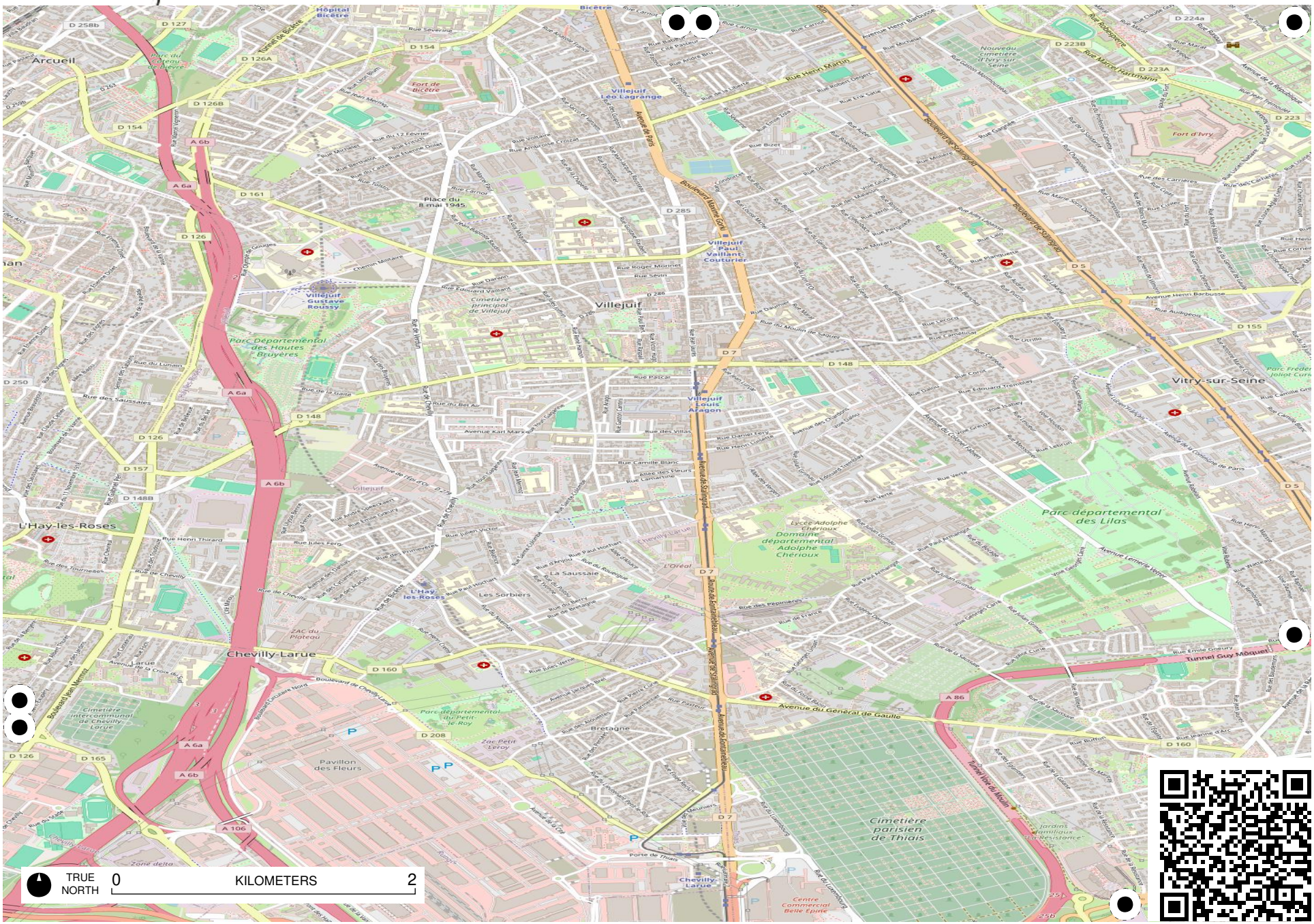

Field Papers

Avenue verte

https://fieldpapers.org/atlases/1p9uevlu/X24

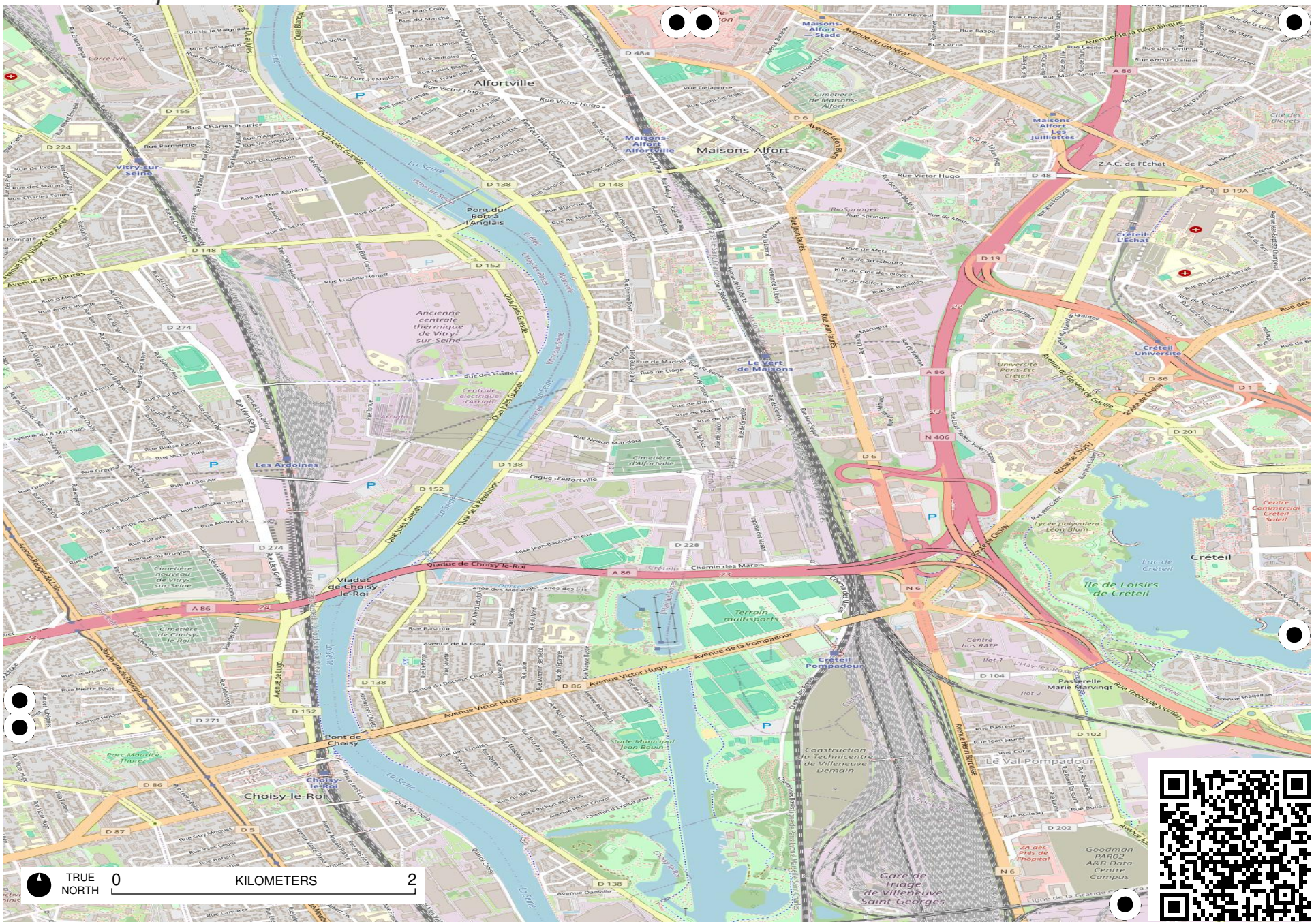

Field Papers

Avenue verte

https://fieldpapers.org/atlases/1p9uevlu/X25

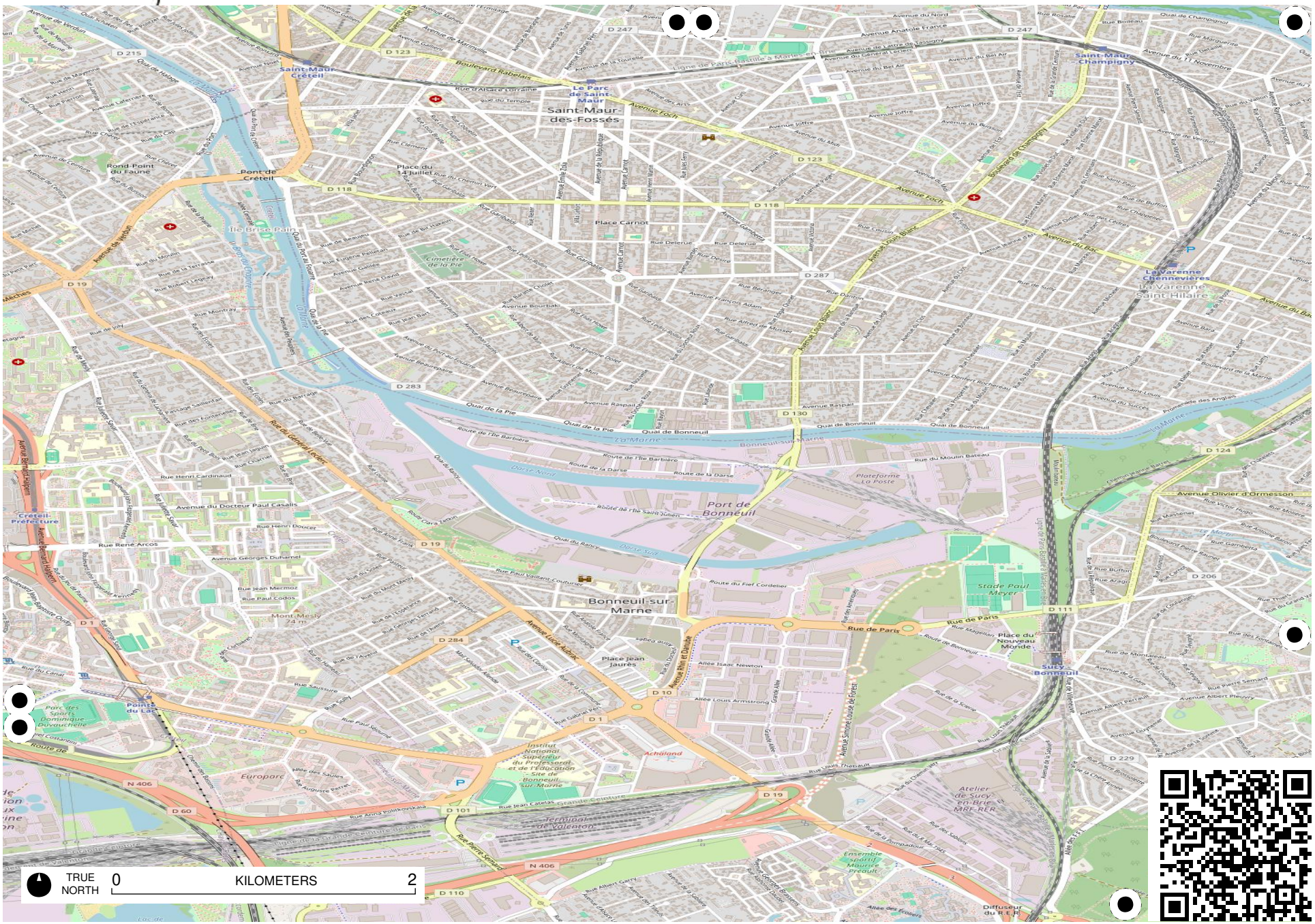

Field Papers

Avenue verte

https://fieldpapers.org/atlases/1p9uevlu/X3



Field Papers

Avenue verte

https://fieldpapers.org/atlases/1p9uevlu/X4

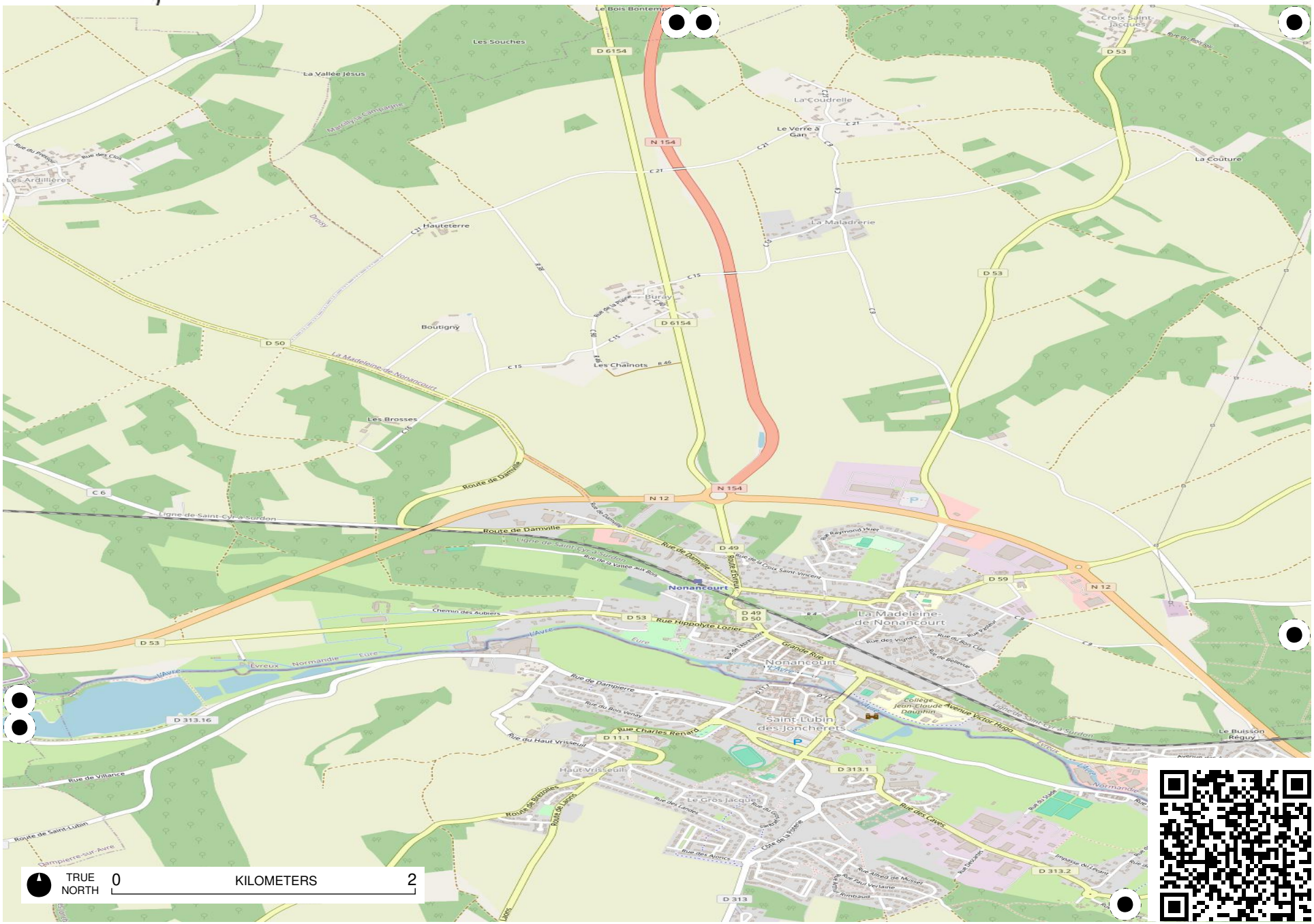

Field Papers

Avenue verte

https://fieldpapers.org/atlases/1p9uevlu/X5

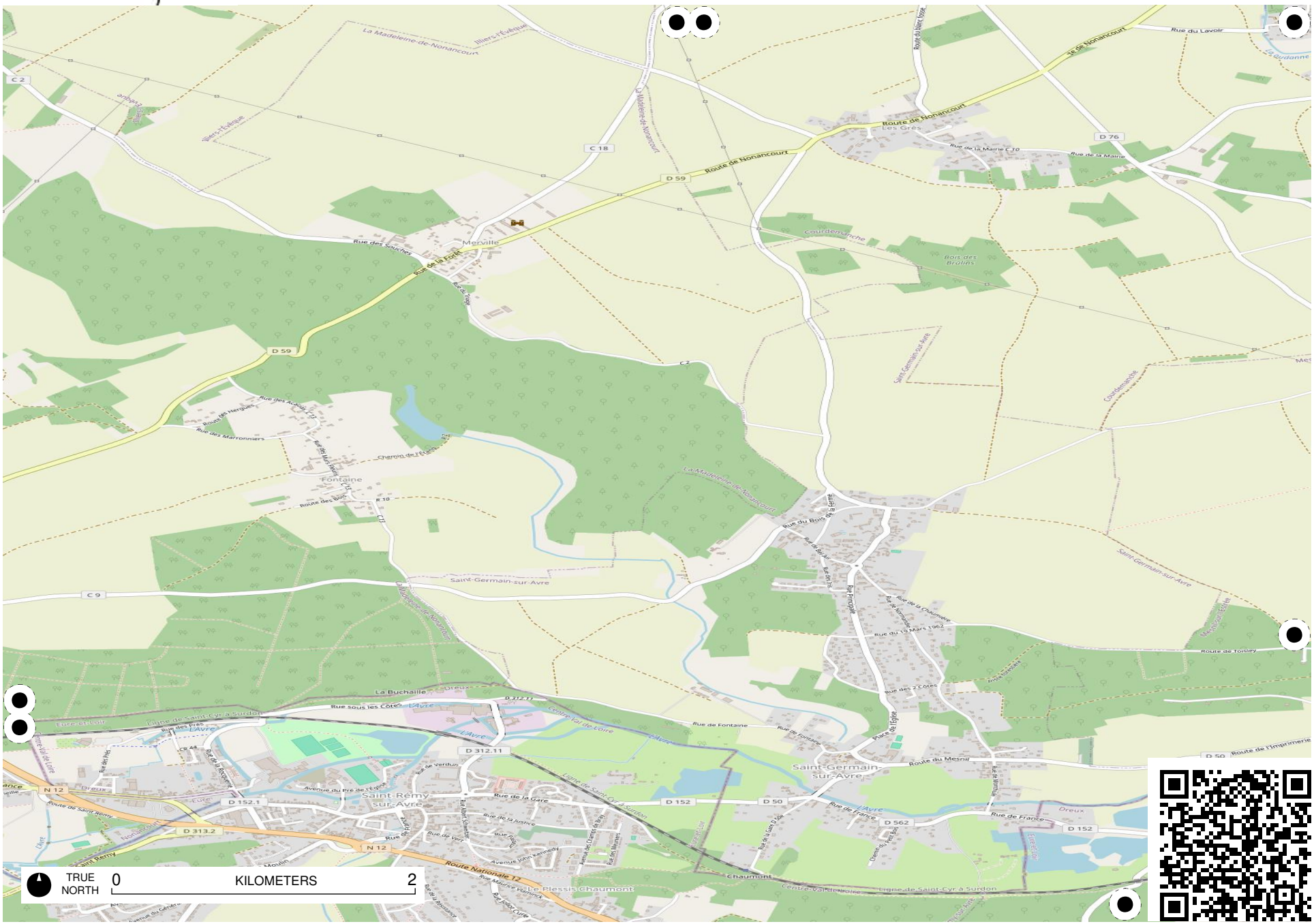

Field Papers

Avenue verte

https://fieldpapers.org/atlases/1p9uevlu/X6

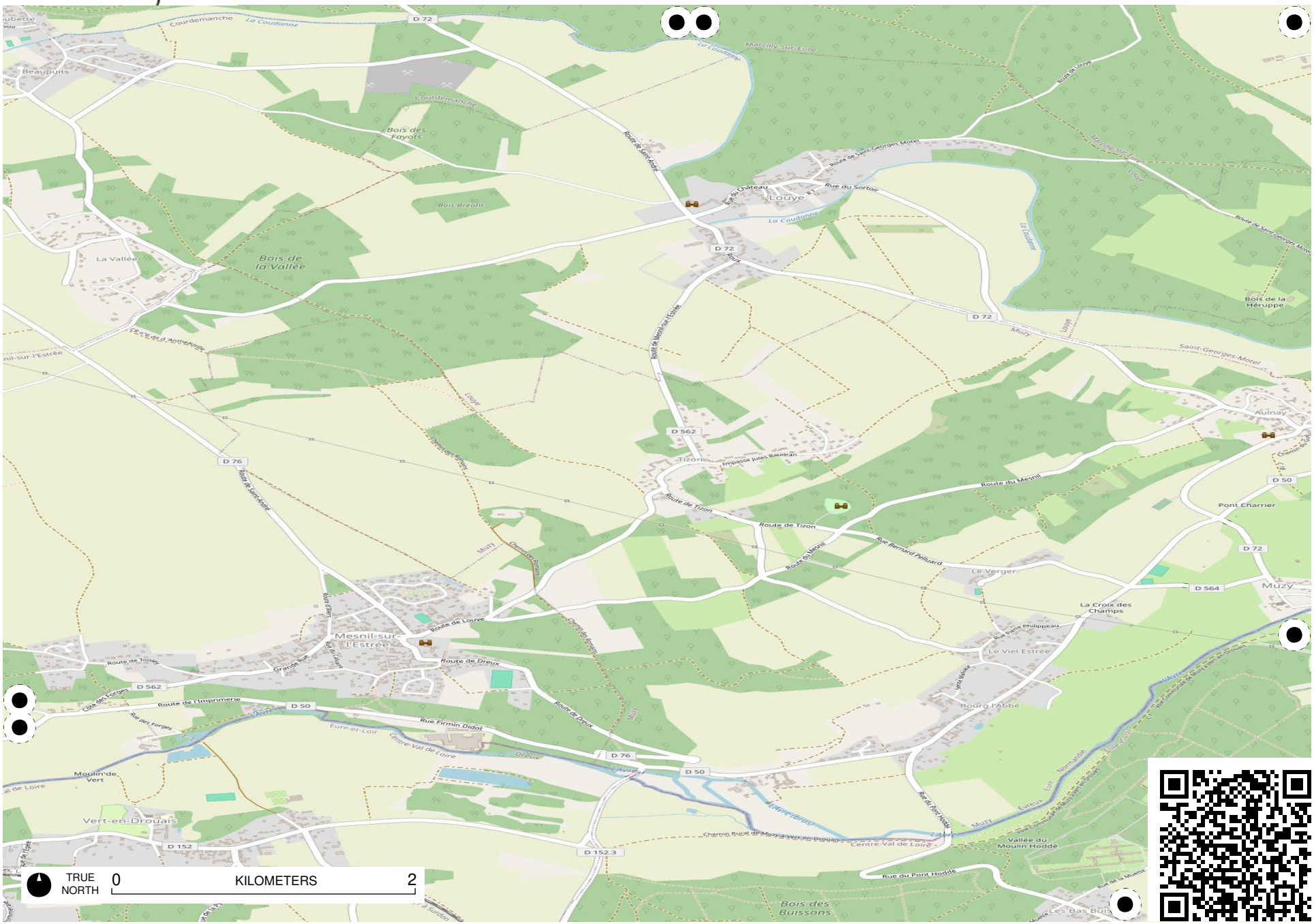

Field Papers

Avenue verte

https://fieldpapers.org/atlases/1p9uevlu/X7

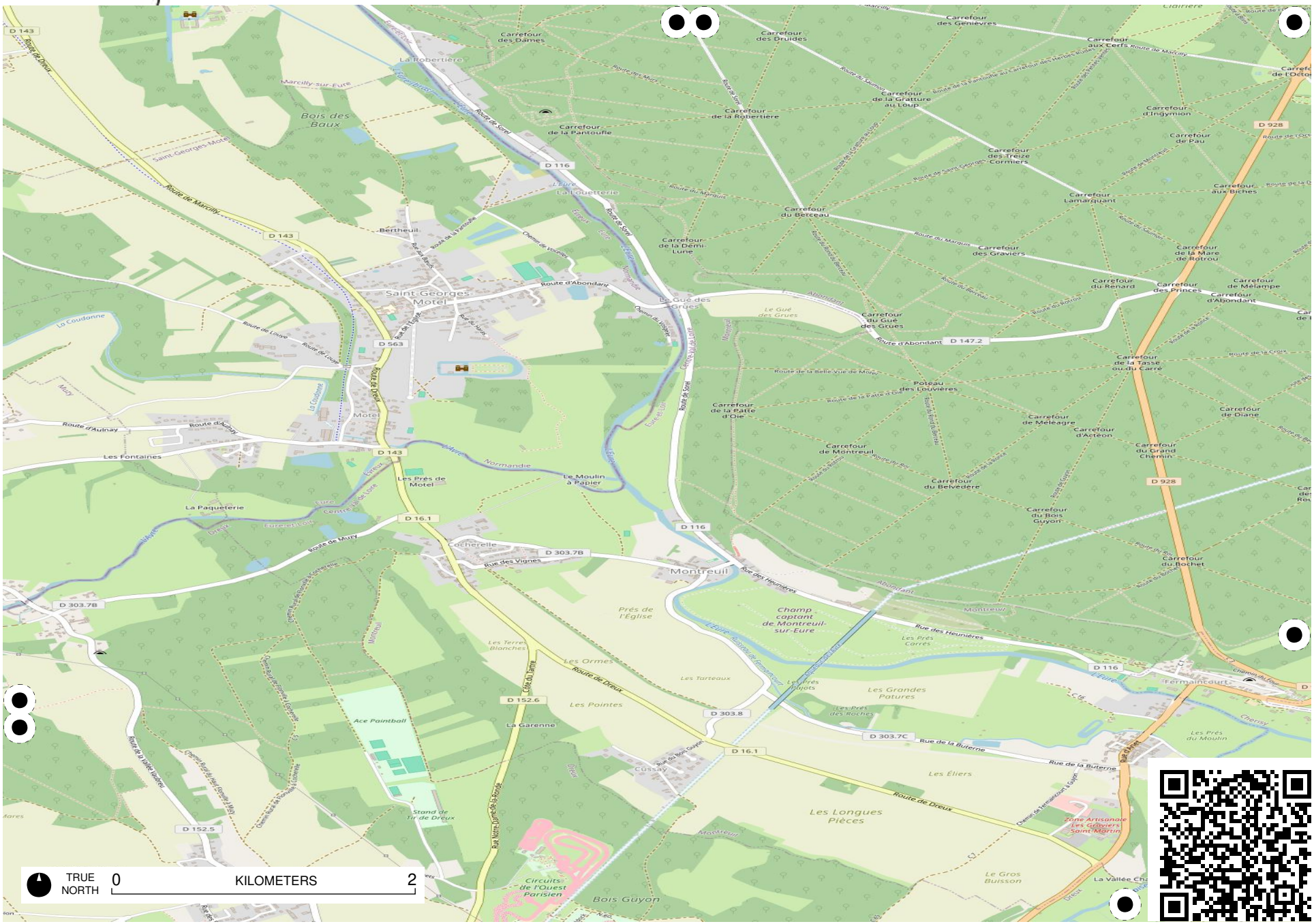

Field Papers

Avenue verte

https://fieldpapers.org/atlases/1p9uevlu/X8

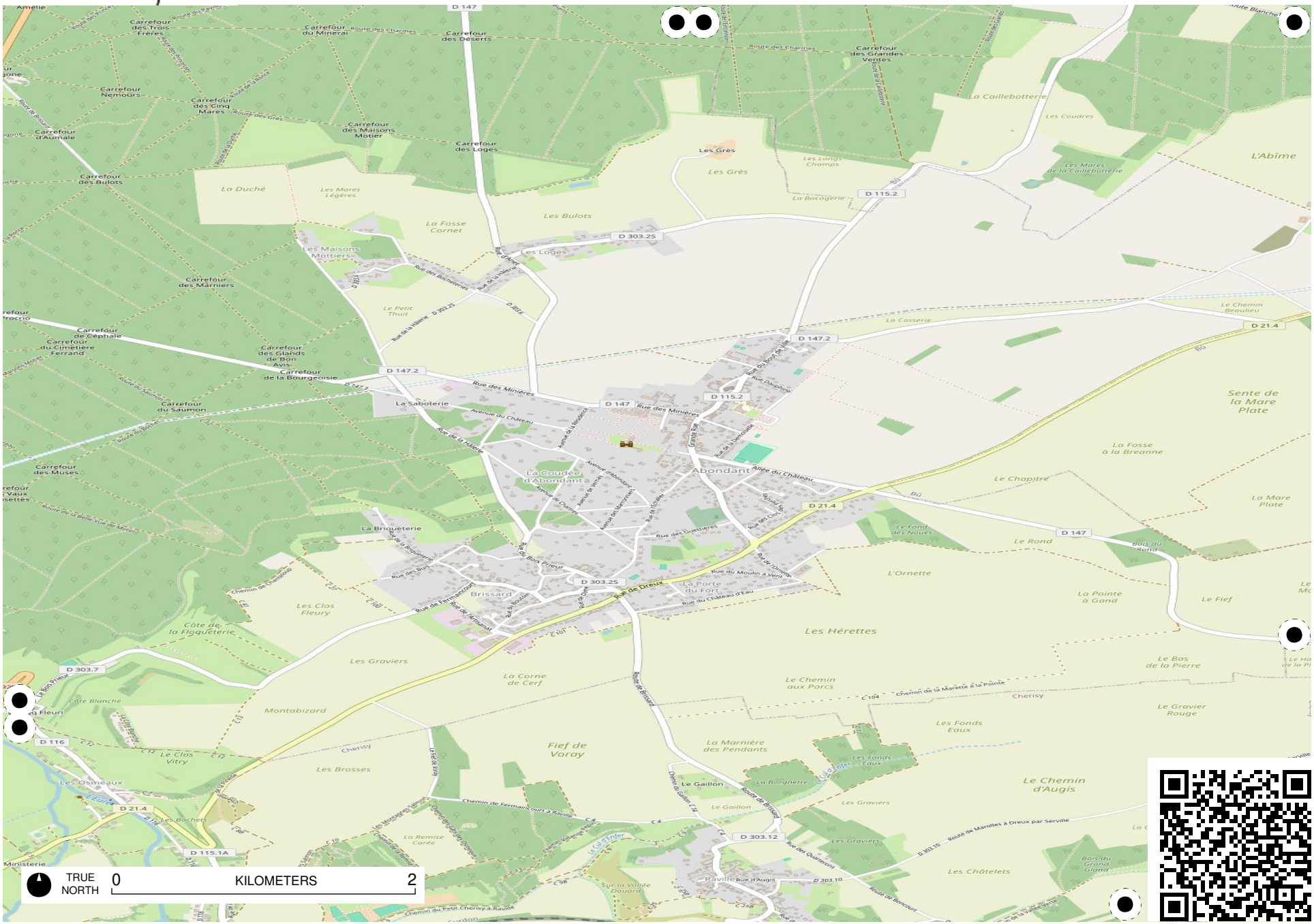

Field Papers

Avenue verte

https://fieldpapers.org/atlases/1p9uevlu/X9

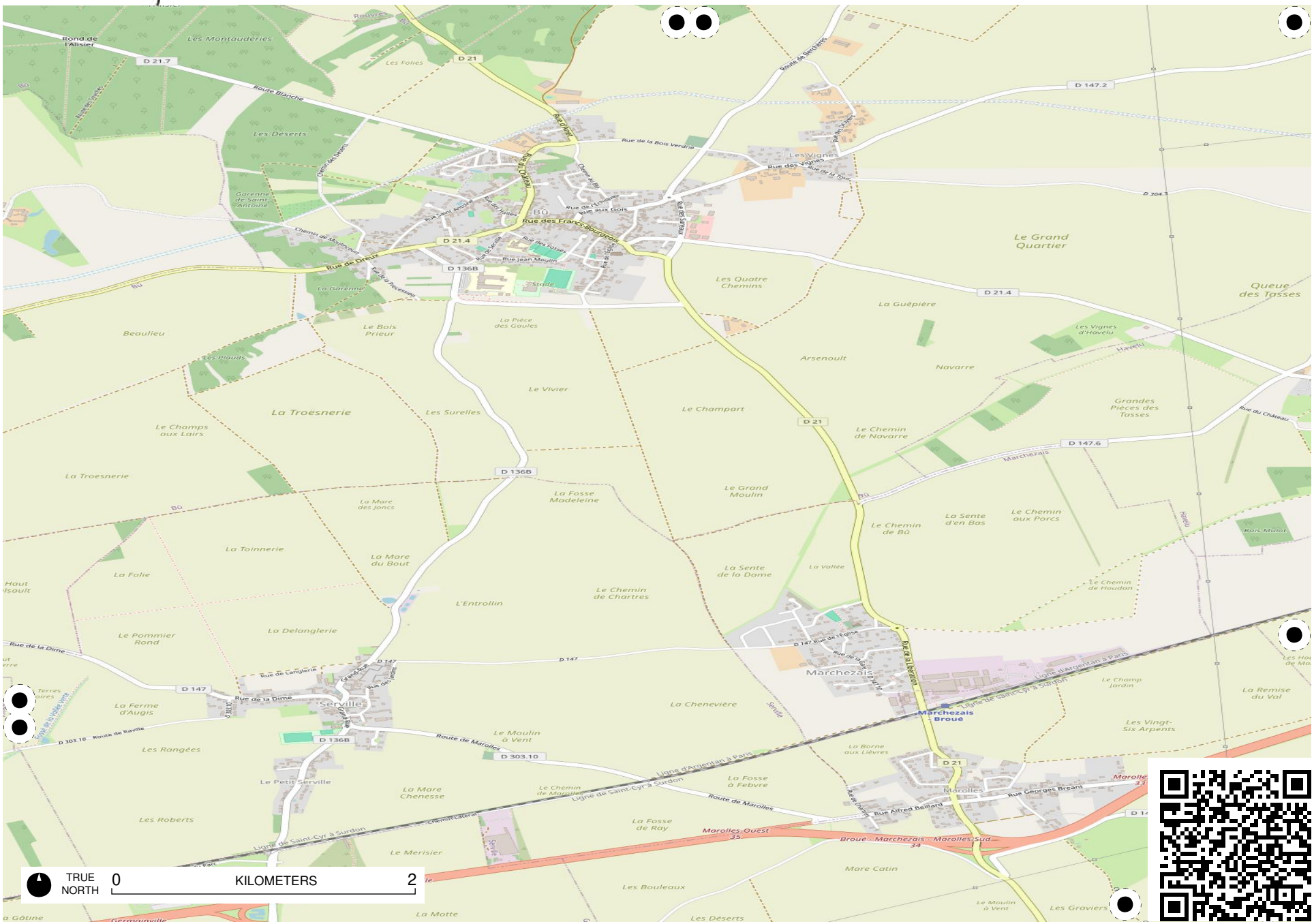

Field Papers

Avenue verte

https://fieldpapers.org/atlases/1p9uevlu/Y1

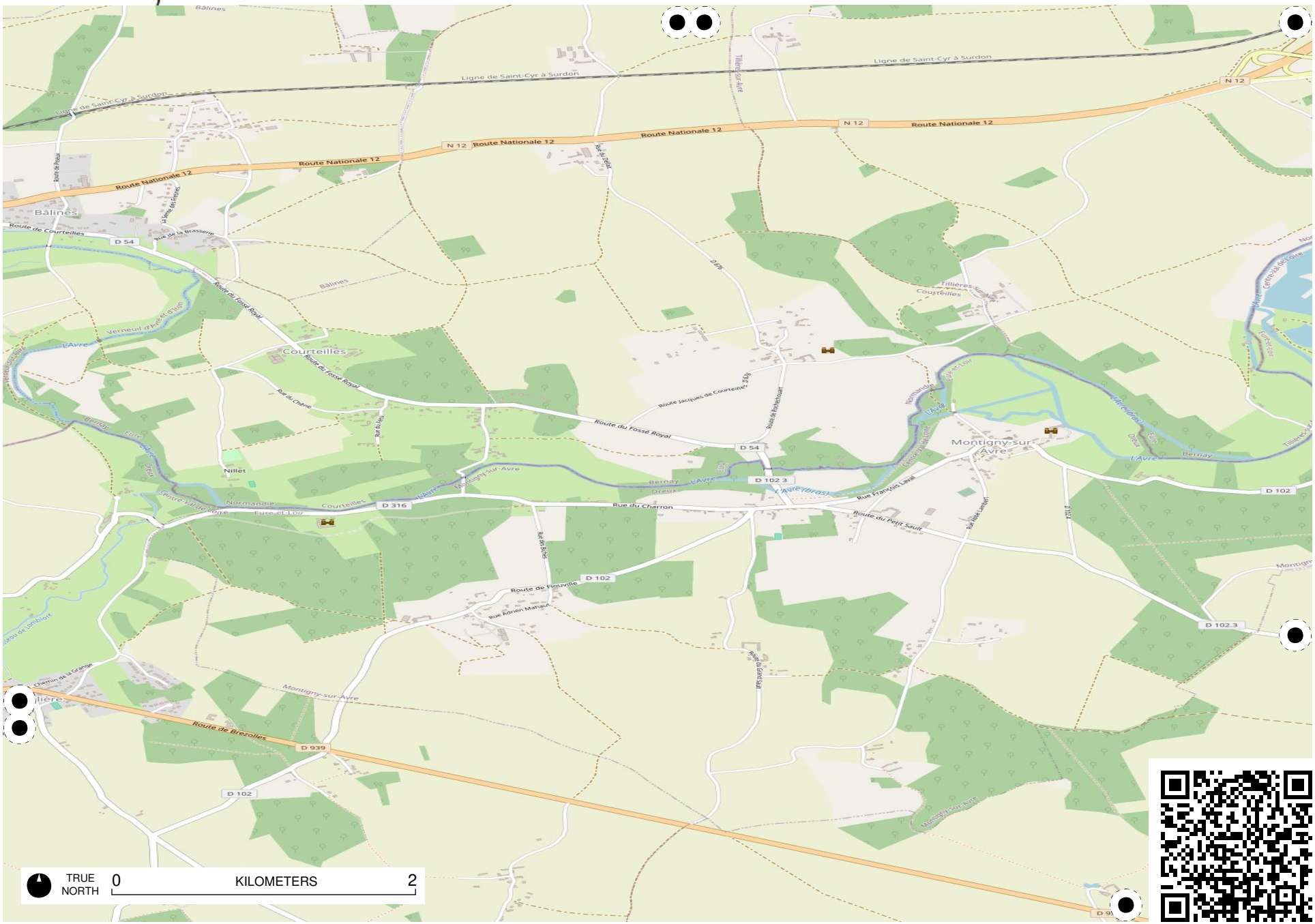

Field Papers

Avenue verte

https://fieldpapers.org/atlases/1p9uevlu/Y10

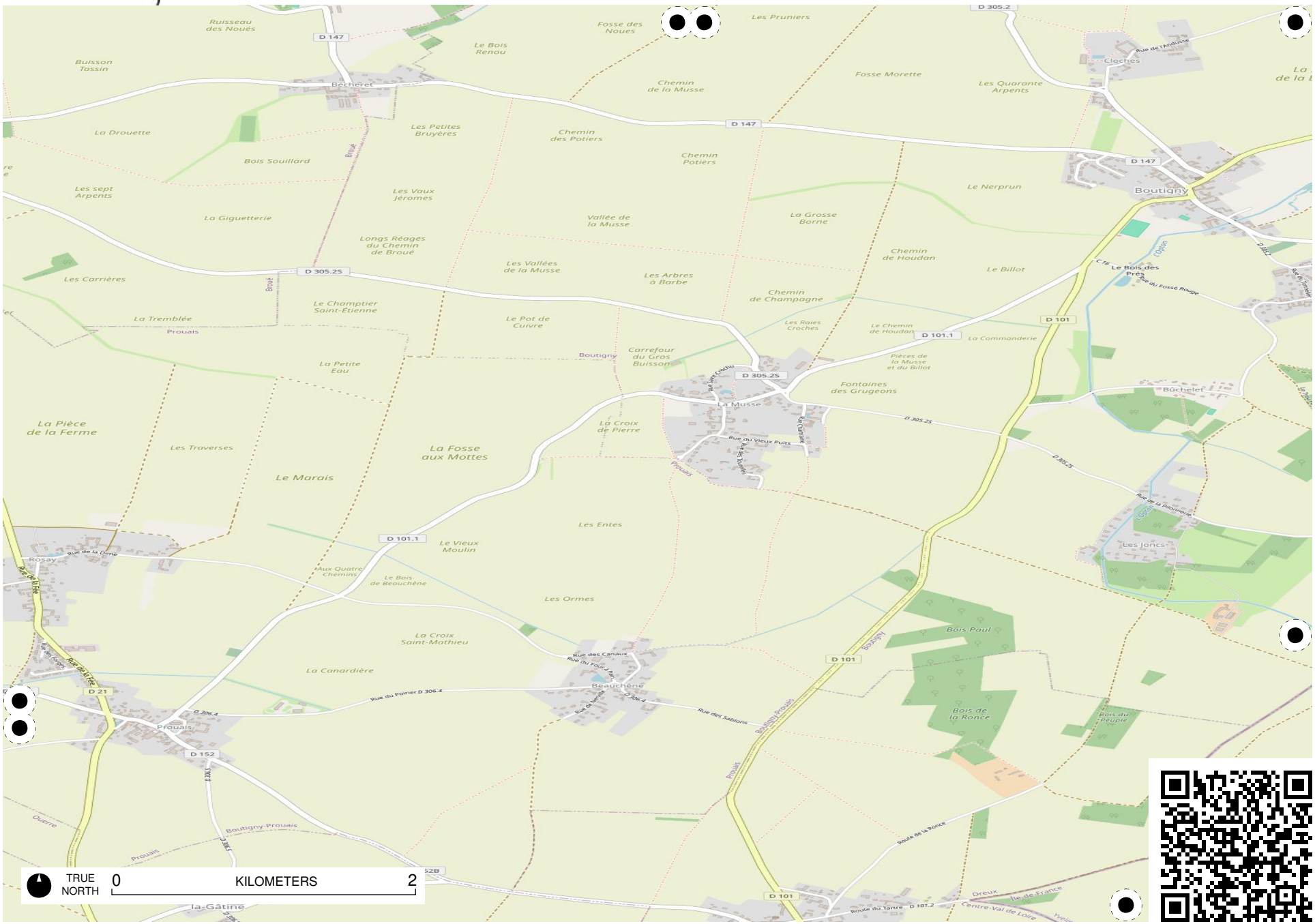

Field Papers

Avenue verte

https://fieldpapers.org/atlases/1p9uevlu/Y11

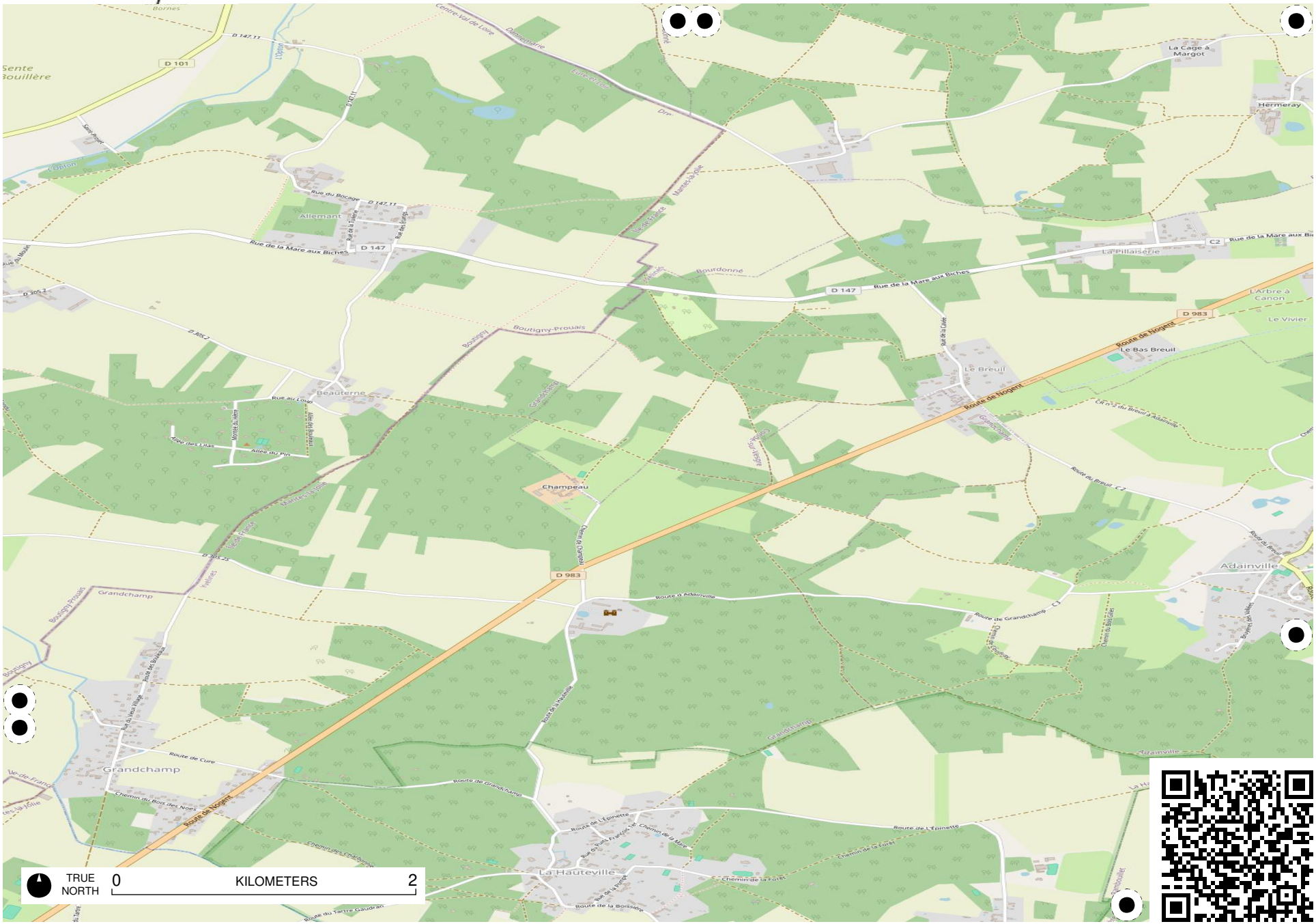

Field Papers

Avenue verte

https://fieldpapers.org/atlases/1p9uevlu/Y12

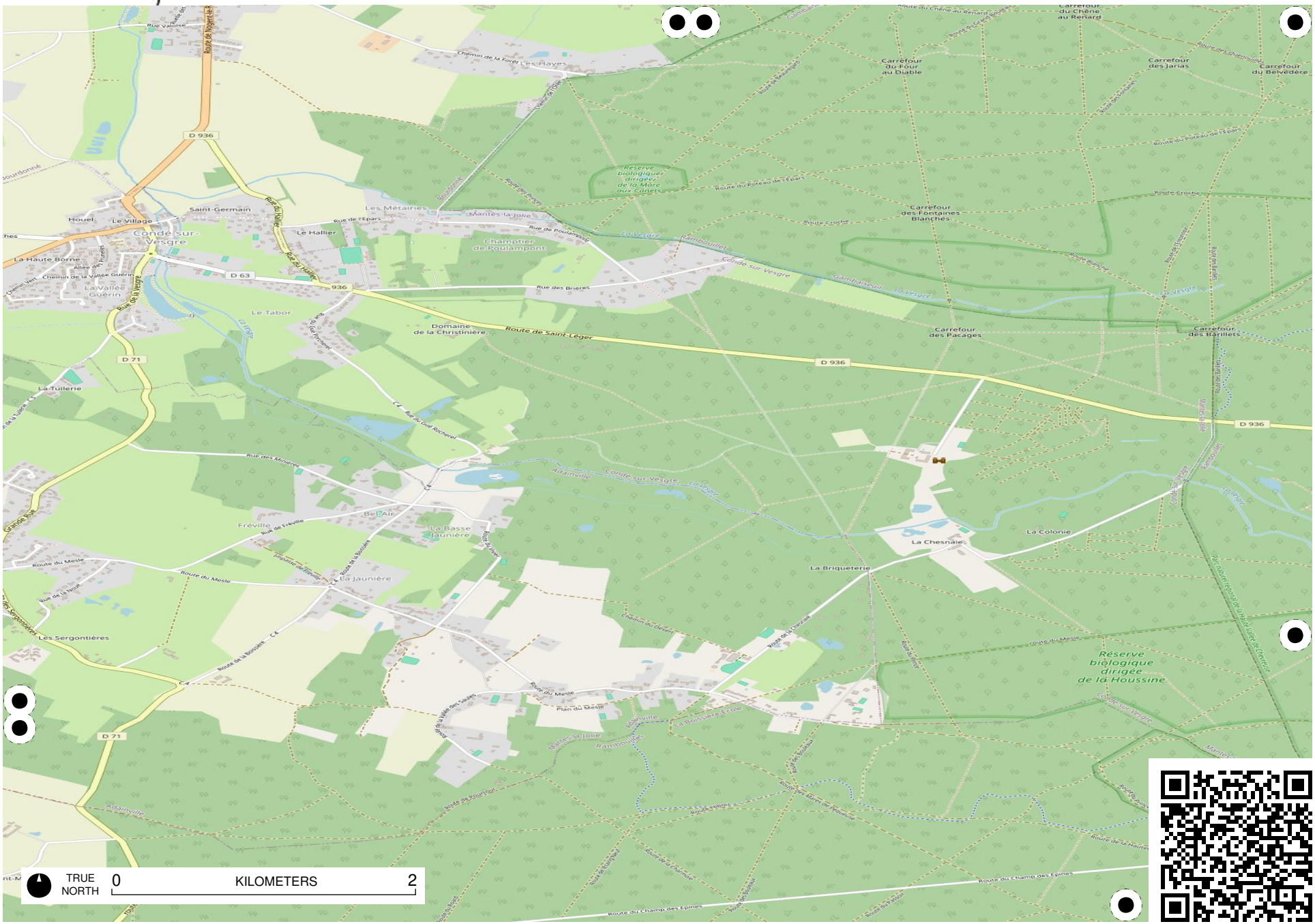

Field Papers

Avenue verte

https://fieldpapers.org/atlases/1p9uevlu/Y13

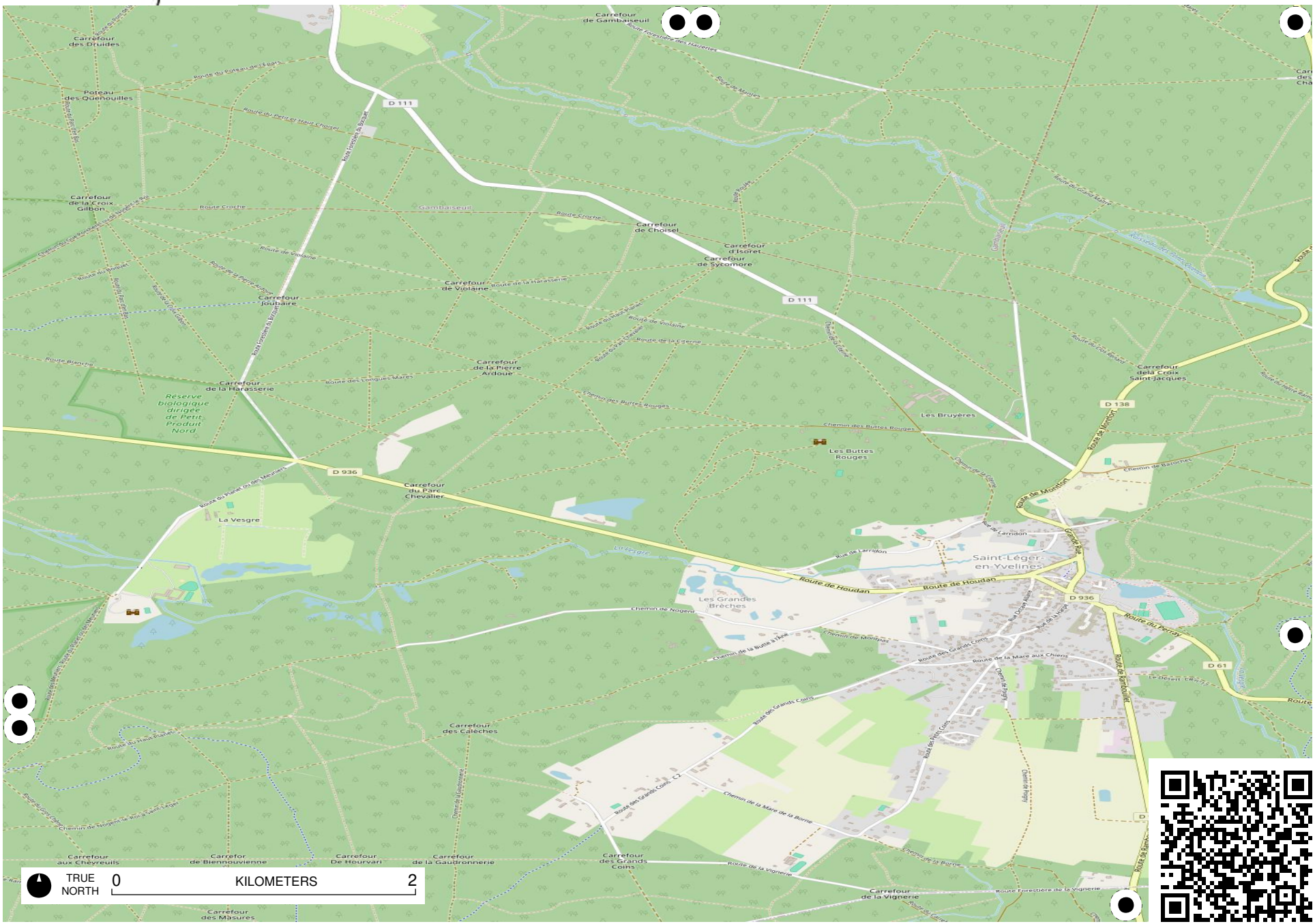

Field Papers

Avenue verte

https://fieldpapers.org/atlases/1p9uevlu/Y14

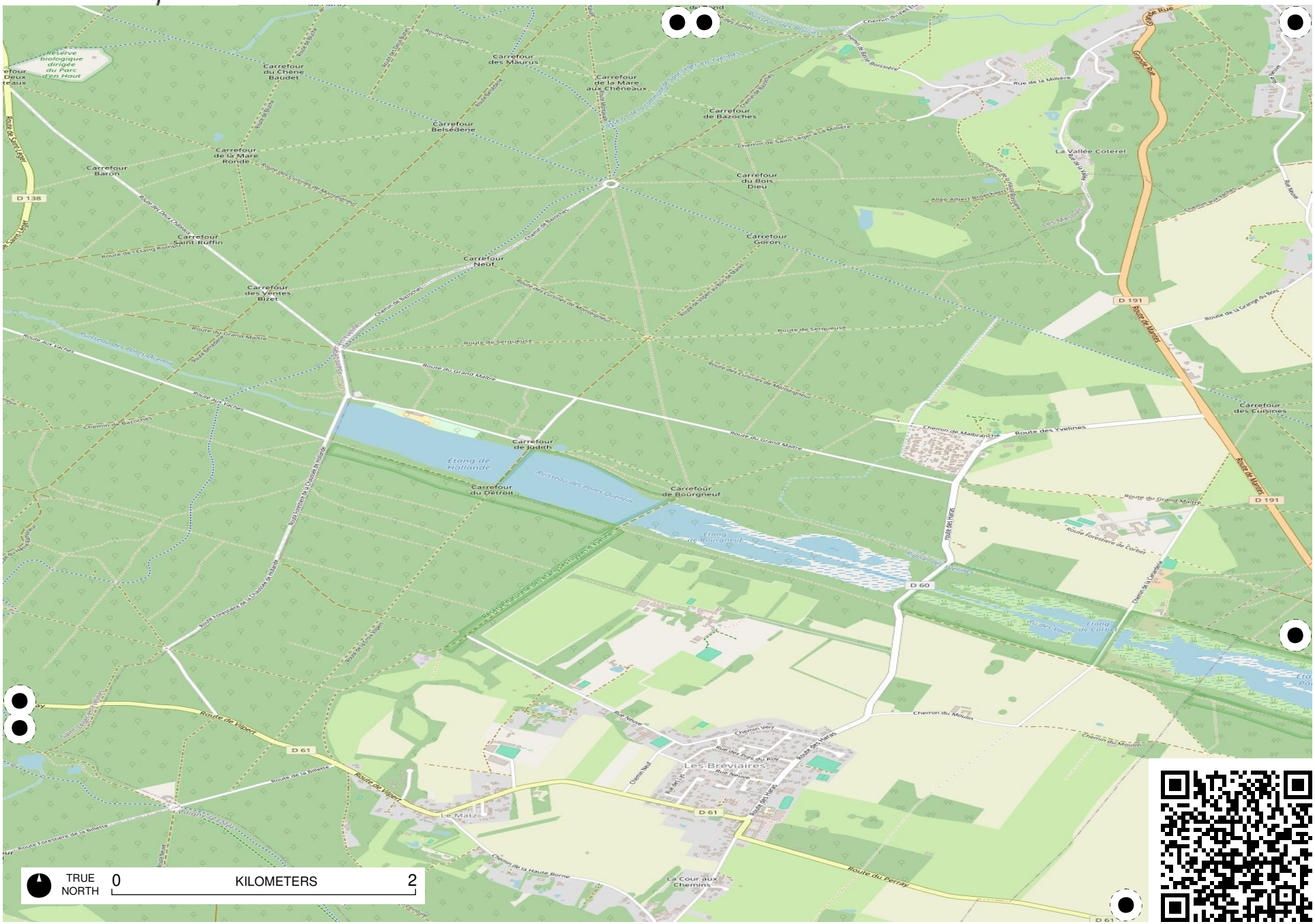

Field Papers

Avenue verte

https://fieldpapers.org/atlases/1p9uevlu/Y15

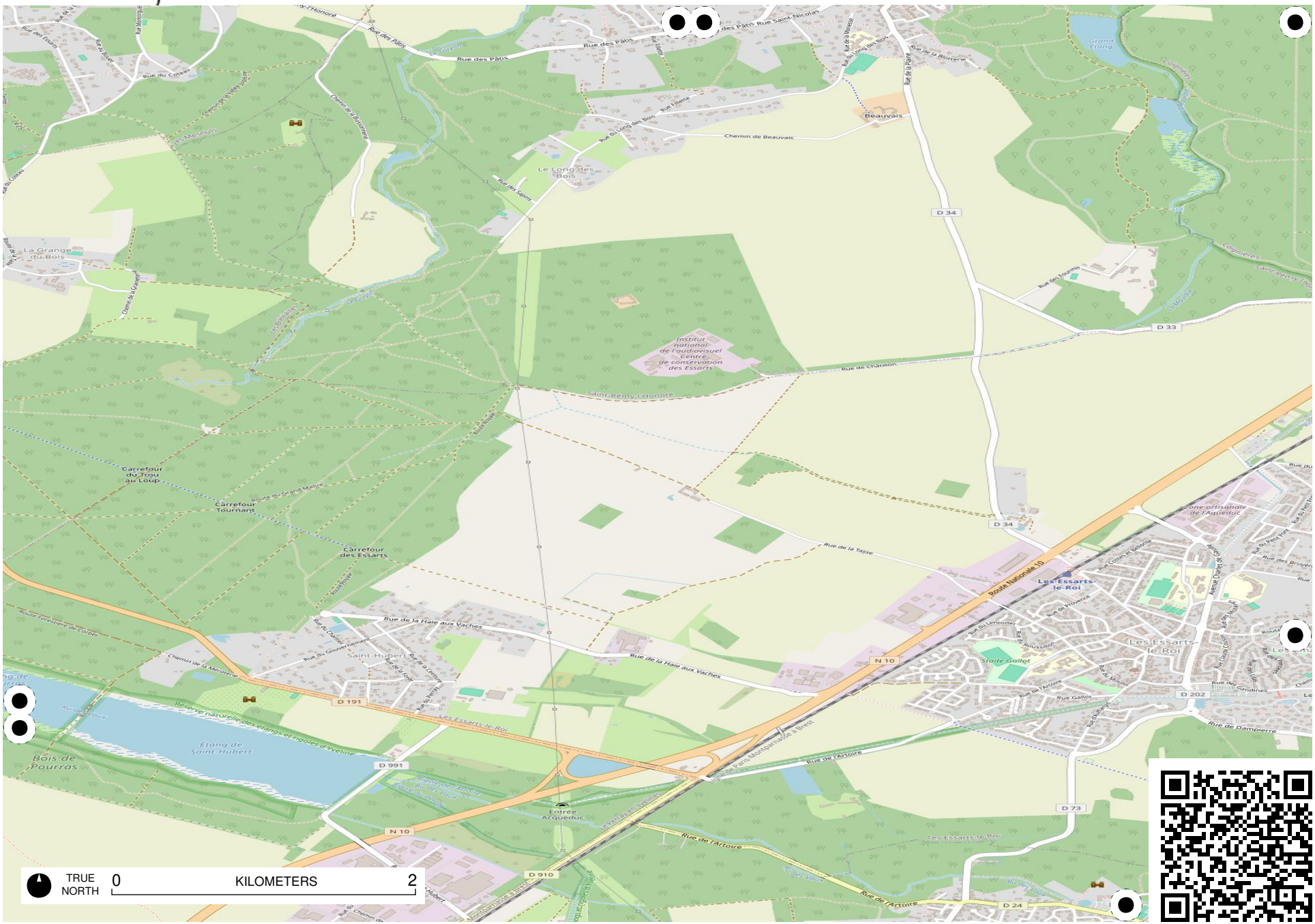

Field Papers

Avenue verte

https://fieldpapers.org/atlases/1p9uevlu/Y16

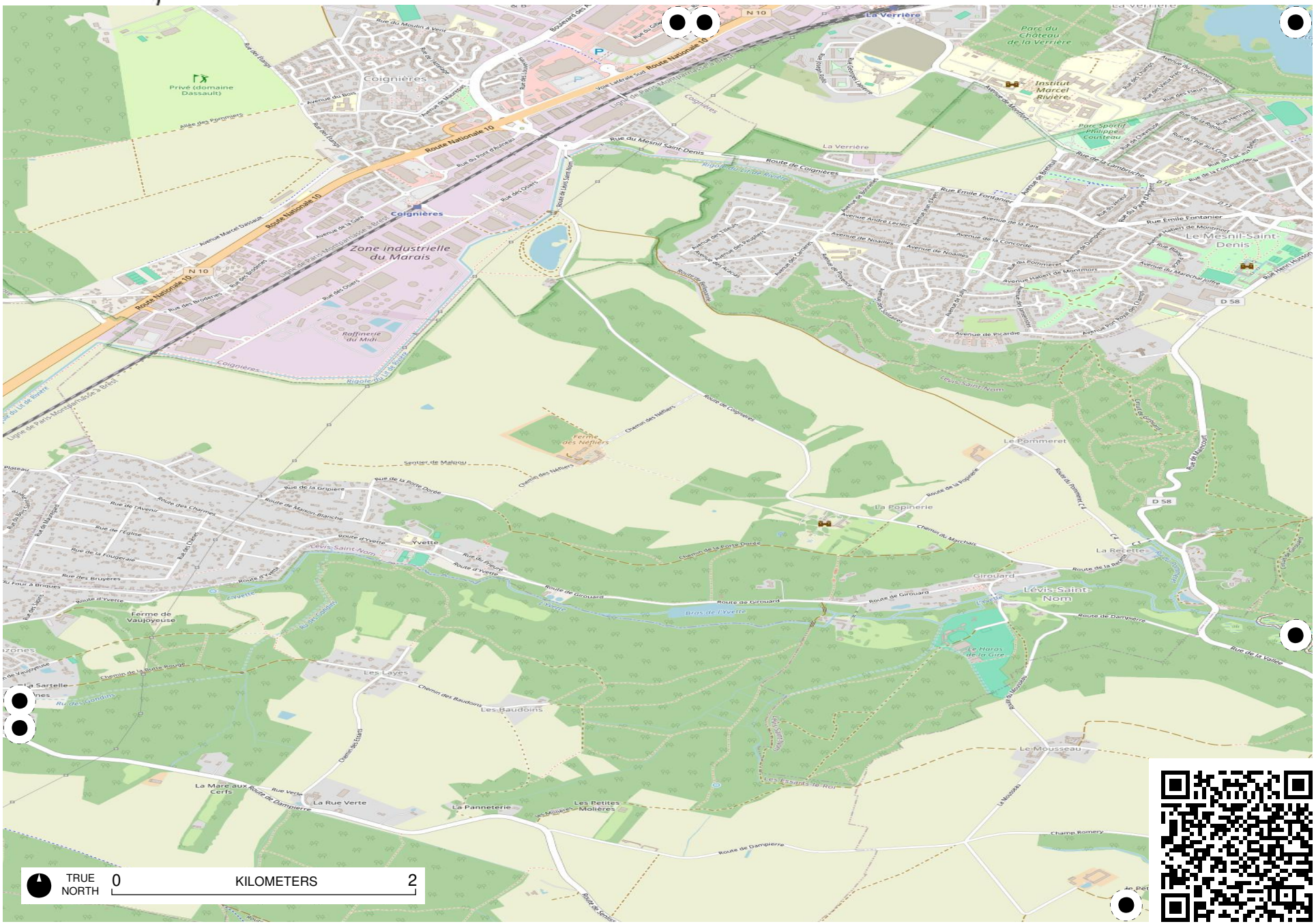

Field Papers

Avenue verte

https://fieldpapers.org/atlases/1p9uevlu/Y17

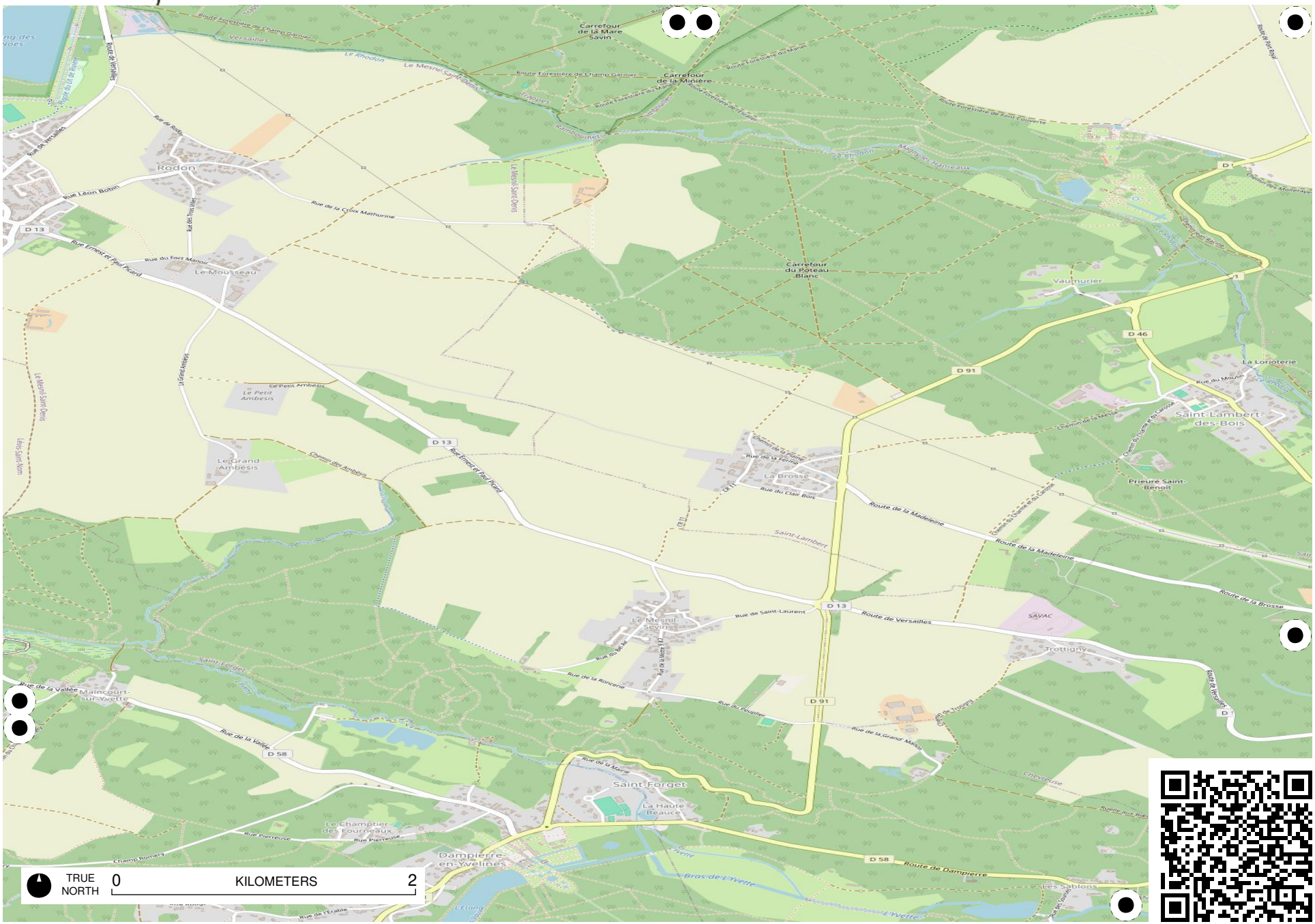
Carrefour de la Mare Savin
Carrefour de la Minière
Carrefour du Poteau Blanc
Rodon
Le Mousseau
Le Petit Ambésis
Le Grand Ambésis
La Brosse
Vaumurier
La Lorioterie
Saint-Lambert-des-Bois
Prieuré Saint-Benoît
Le Mesnil-Saint-Denis
Maincourt-sur-Yvette
Saint-Forget
La Haute Beauce
Le Champtier des Fourneaux
Dampierre-en-Yvelines
Trottigny
SAVAC
Les Sablons
D 13
D 91
D 58
D 46
Route de la Madeleine
Route de Versailles
Route de Dampierre
Rue de la Vallée
Rue de Saint-Laurent
Rue de la Roncerie
Rue du Peuplier
Rue de la Mairie
Rue Léon Bobin
Rue de la Croix Mathurine
Rue Ernest et Paul Picard
Rue de la Brosse
Rue du Clair Bois
Rue de la Ferme
Route Forestière de Champ Garnier
Route Forestière de Toni Couverte
Route Forestière du Manet
Route Forestière de l'Etang
Versailles
Le Rhodon
Le Mesnil-Saint-Denis
Ru de Rambouillet
Ru de Maincourt
Ru de Saint-Forget
Ru de la Vallée
Ru de la Mérantaise
Ru de la Bièvre
Ru de la Minière
Ru de la Mare Savin

Field Papers

Avenue verte

https://fieldpapers.org/atlases/1p9uevlu/Y18

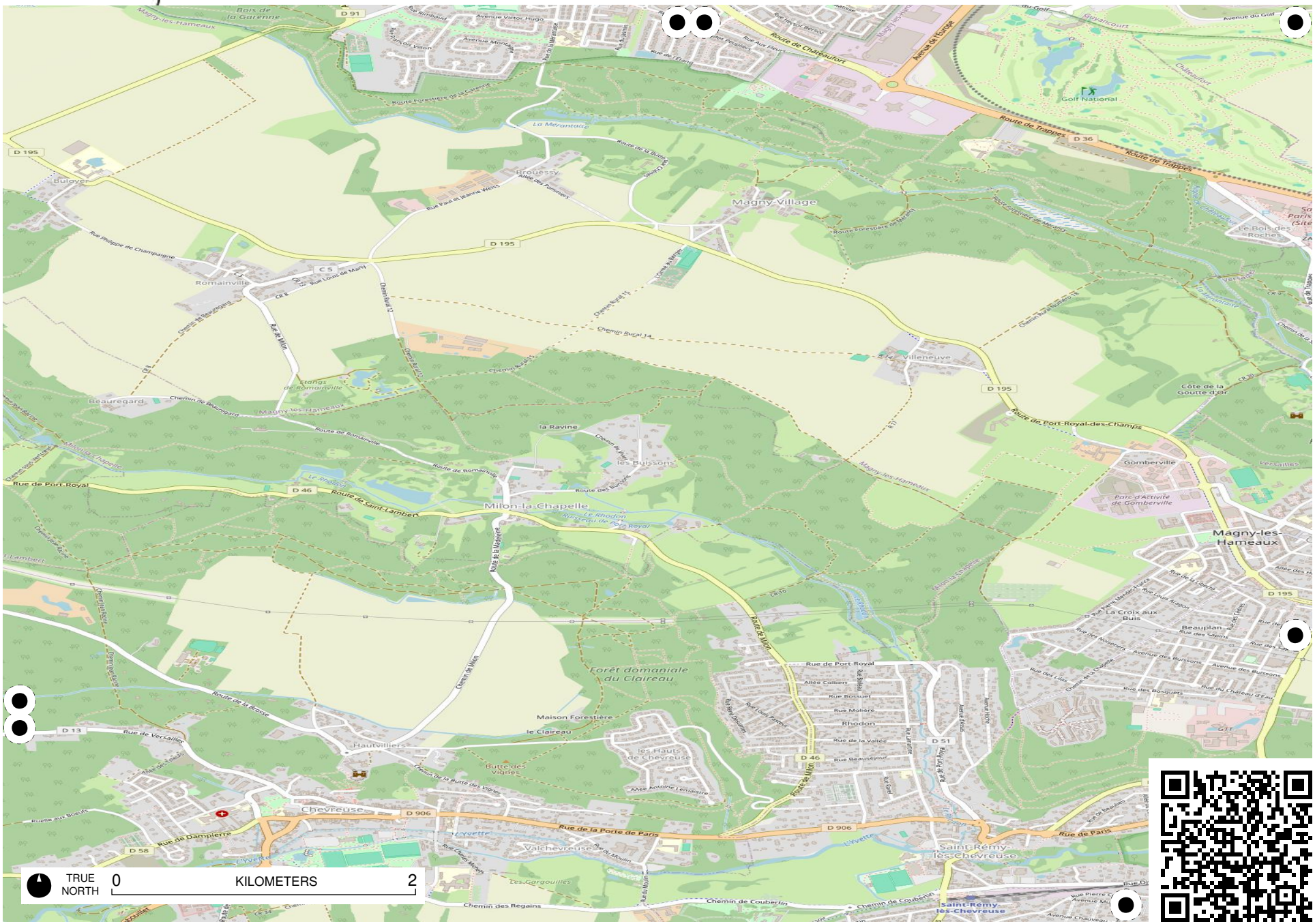

Field Papers

Avenue verte

https://fieldpapers.org/atlases/1p9uevlu/Y19

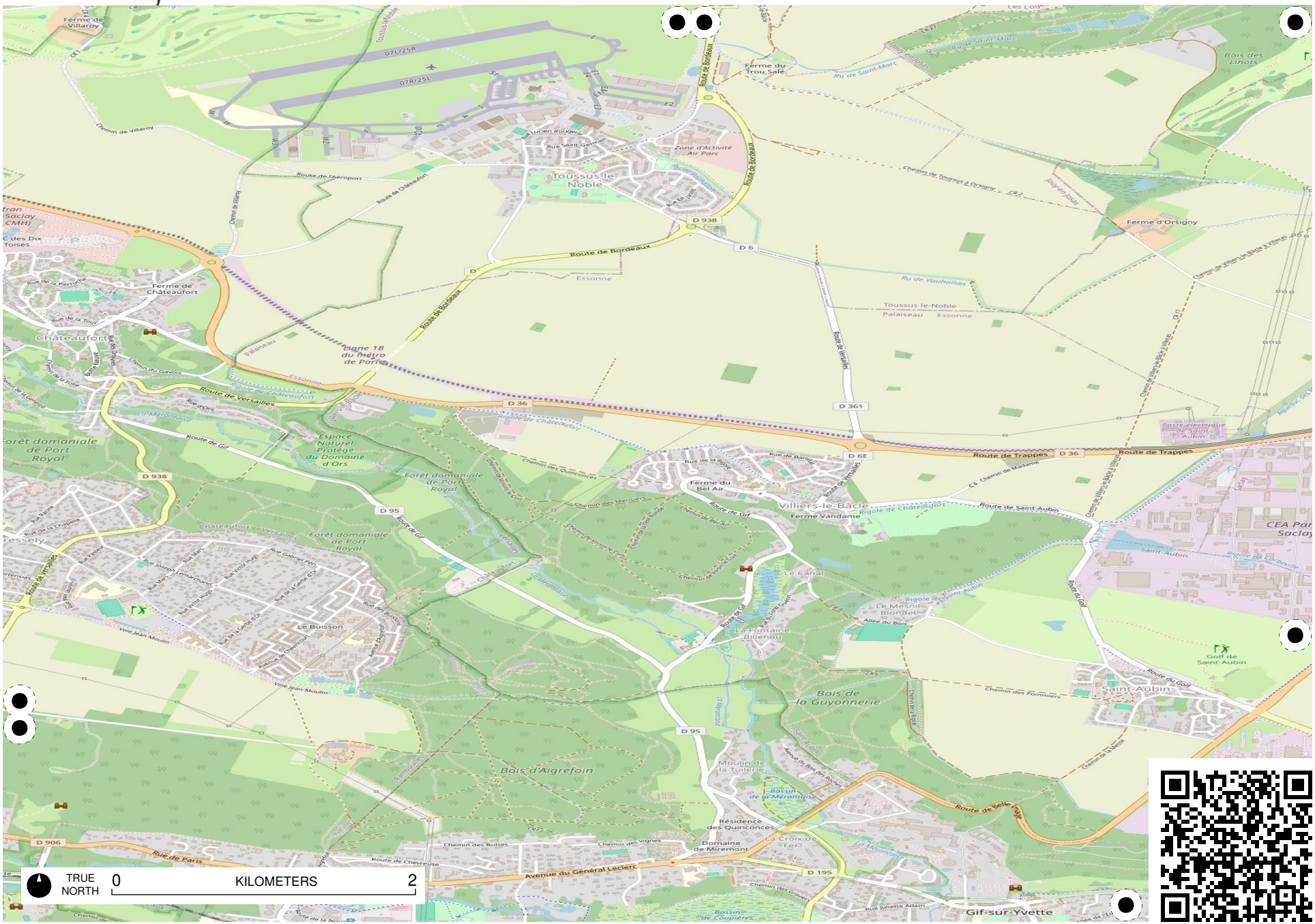

Field Papers

Avenue verte

https://fieldpapers.org/atlases/1p9uevlu/Y2

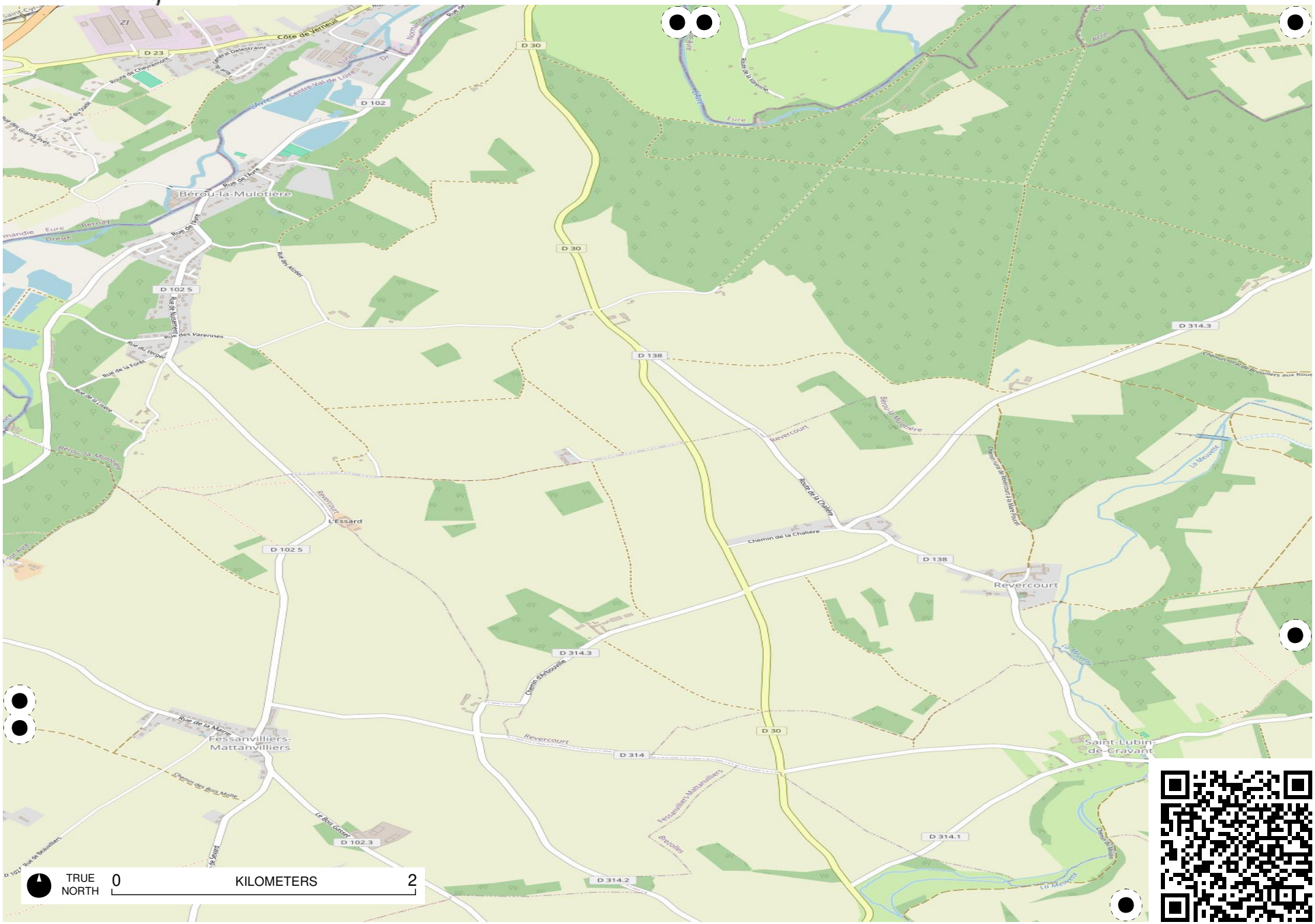

Field Papers

Avenue verte

https://fieldpapers.org/atlases/1p9uevlu/Y20

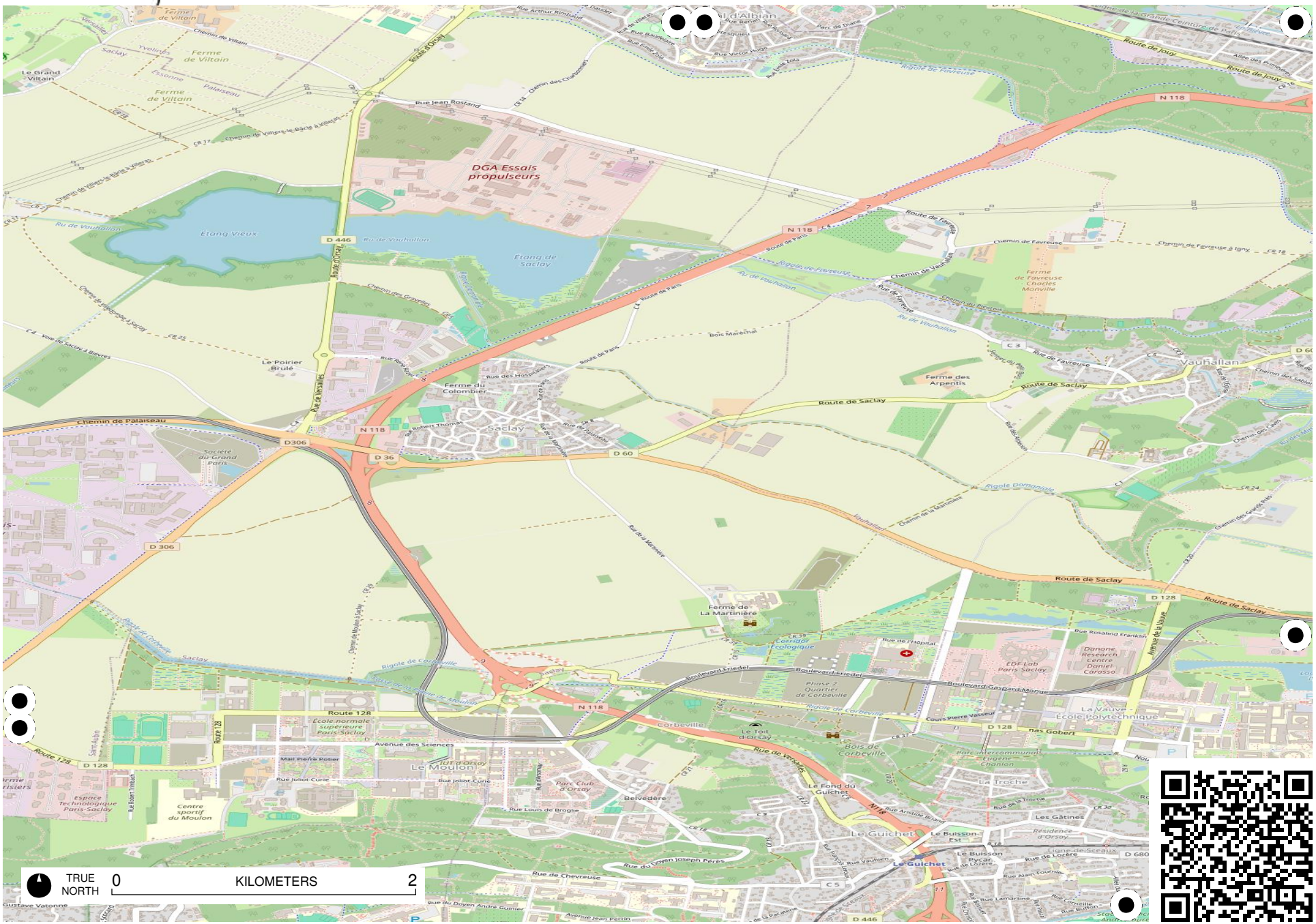

Field Papers

Avenue verte

https://fieldpapers.org/atlases/1p9uevlu/Y21

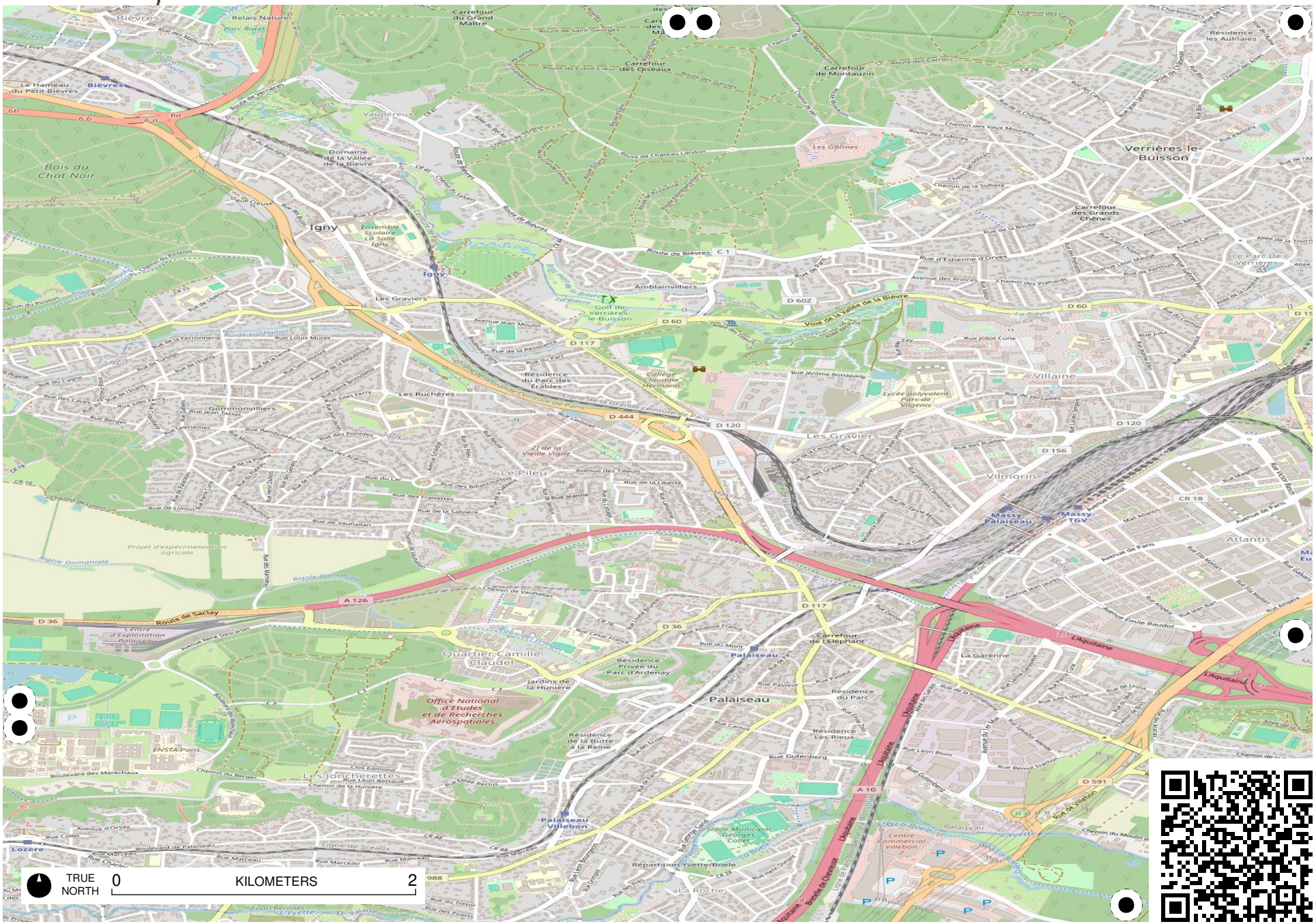

Field Papers

Avenue verte

https://fieldpapers.org/atlases/1p9uevlu/Y22

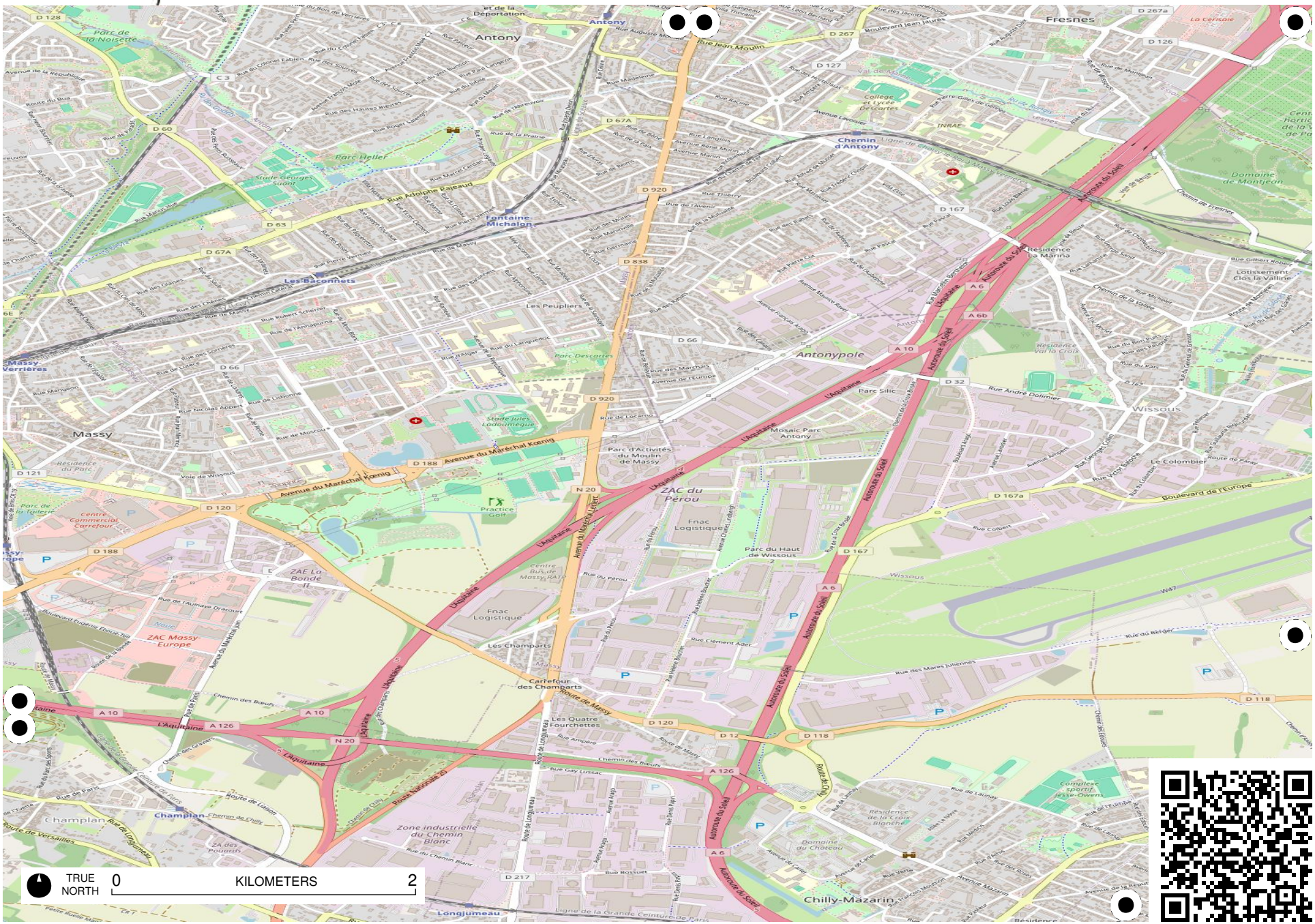
Antony
Fresnes
Massy
Wissous
Antonypole
Fontaine-Michalon
Les Baconnets
Chilly-Mazarin
Longjumeau
Champlan
Parc de la Noisette
Parc Heller
Stade Georges Suant
Parc Descartes
Stade Jules Ladoumègue
Parc d'Activités du Moulin de Massy
ZAC du Pérou
Mosaic Parc Antony
Parc Silic
Parc du Haut de Wissous
Fnac Logistique
Centre Commercial Carrefour
ZAC Massy-Europe
ZAE La Bonde II
Les Champarts
Carrefour des Champarts
Les Quatre Fourchettes
Zone industrielle du Chemin Blanc
Complexe sportif Jesse-Owens
Domaine de Montjean
Résidence La Marina
Lotissement Clos la Vallée
Le Colombier
Practice Golf
Rue Jean Moulin
Avenue du Maréchal Koenig
Rue Adolphe Pajeaud
Route de Massy
Route de Longjumeau
Route de Chilly
Route de Versailles
Route nationale 20
Boulevard de l'Europe
Rue André Dolimier
Rue du Berger
Rue des Mares Julienne
Rue du Launay
Rue du Pérou
Rue Clément Ader
Rue Gay Lussac
Rue Ampère
Rue de Locarno
Rue Colbert
Rue de la Fraine
Rue Adolphe Pajeaud
Rue de Massy
Rue des Baconnets
Rue des Peupliers
Rue de la Mutualité
Rue de l'Avenir
Rue de l'Abreuvoir
Rue de la Paix
Rue de Paris
Rue de la Division Leclerc
Rue du Colonel Fabien
Rue Jean Bouin
Rue Marcel Cerdan
Rue Robert Scherrer
Rue Nicolas Appert
Rue de Moscou
Rue de Lutèce
Rue des Cornières
Rue des Graines
Rue des Chênes
Rue de Massy
Rue Mangeon
Rue de la Division Leclerc
Rue de la Mutualité
Rue de l'Aviation
Rue de l'Europe
Rue de Rungis
Rue Michelet
Rue Gilbert Robert
Rue Lavoisier
Rue Pierre Gilles de Gennes
Rue de Fresnes
Rue de Montjean
Rue de la Vallée
Rue du Bois Briard
Rue du Parc
Rue du Berger
Rue des Mares Julienne
Rue du Launay
Rue de Paris
Rue de Lorraine
Rue de Rungis
Rue de la Division Leclerc
Rue de la Fraine
Rue de la Paix
Rue de Paris
Rue de la Division Leclerc
Rue de la Mutualité
Rue de l'Avenir
Rue de l'Abreuvoir

Field Papers

Avenue verte

https://fieldpapers.org/atlases/1p9uevlu/Y23

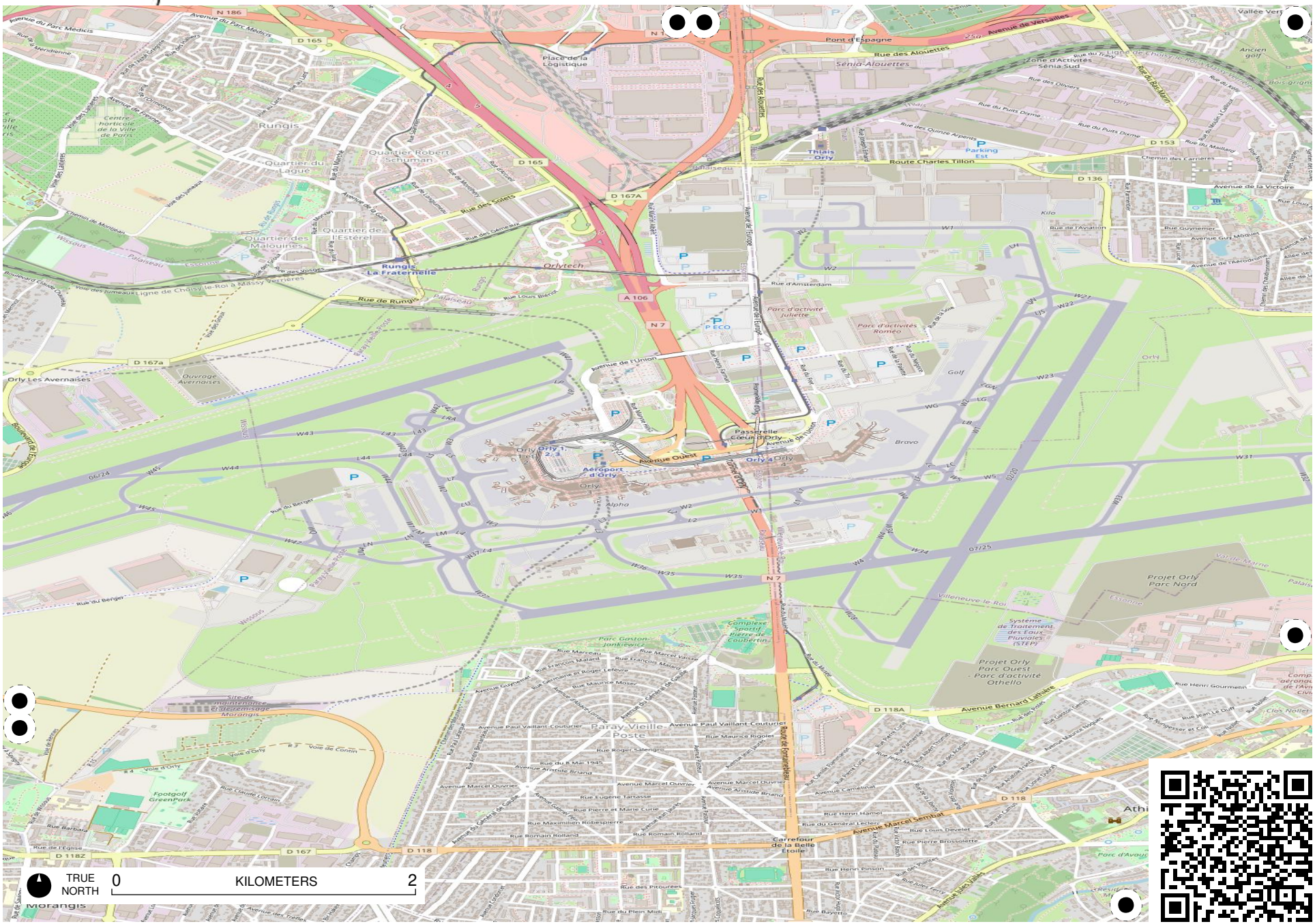

Field Papers

Avenue verte

https://fieldpapers.org/atlases/1p9uevlu/Y24

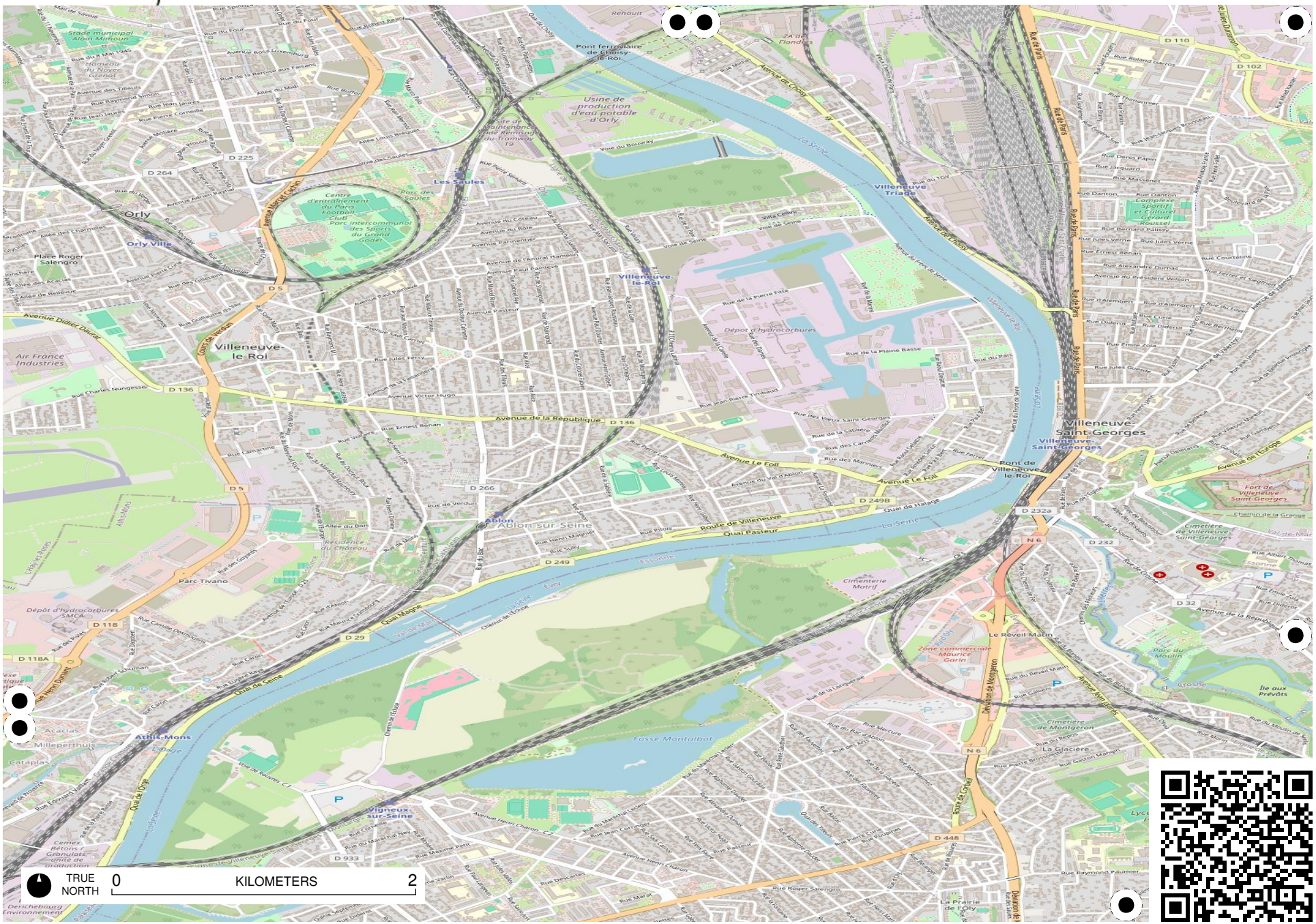

Field Papers

Avenue verte

https://fieldpapers.org/atlases/1p9uevlu/Y25

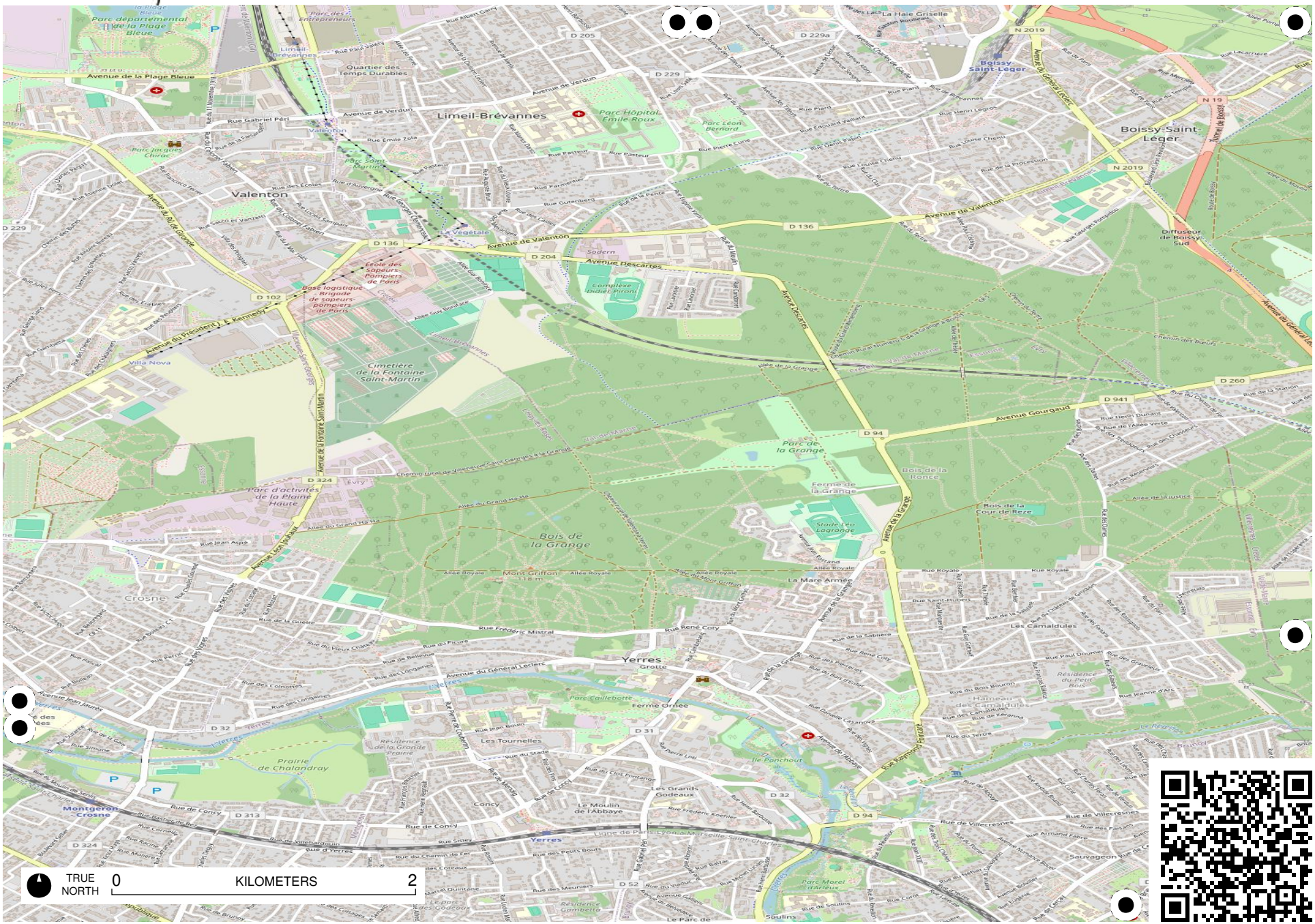

Field Papers

Avenue verte

https://fieldpapers.org/atlases/1p9uevlu/Y3

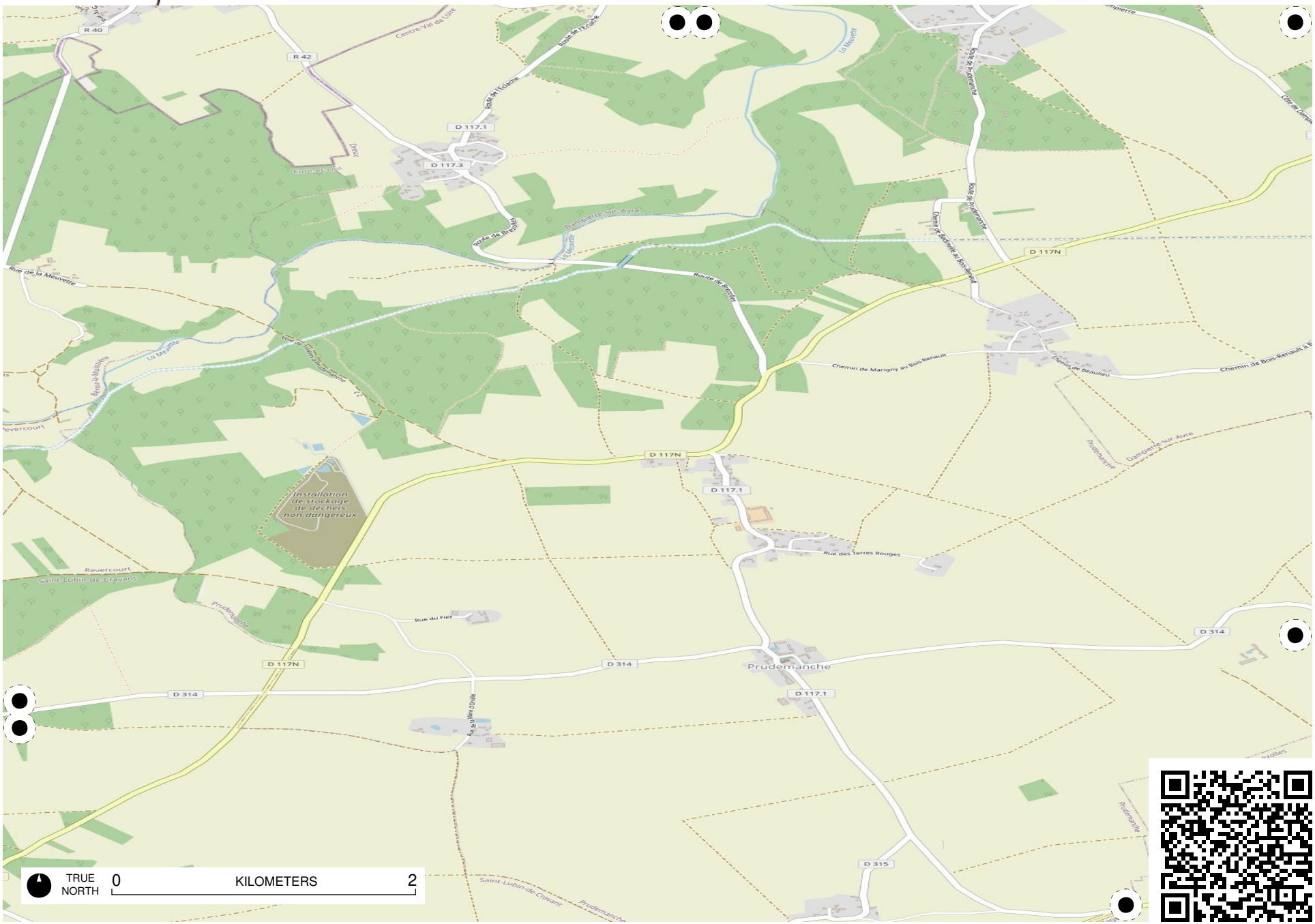

Field Papers

Avenue verte

https://fieldpapers.org/atlases/1p9uevlu/Y4

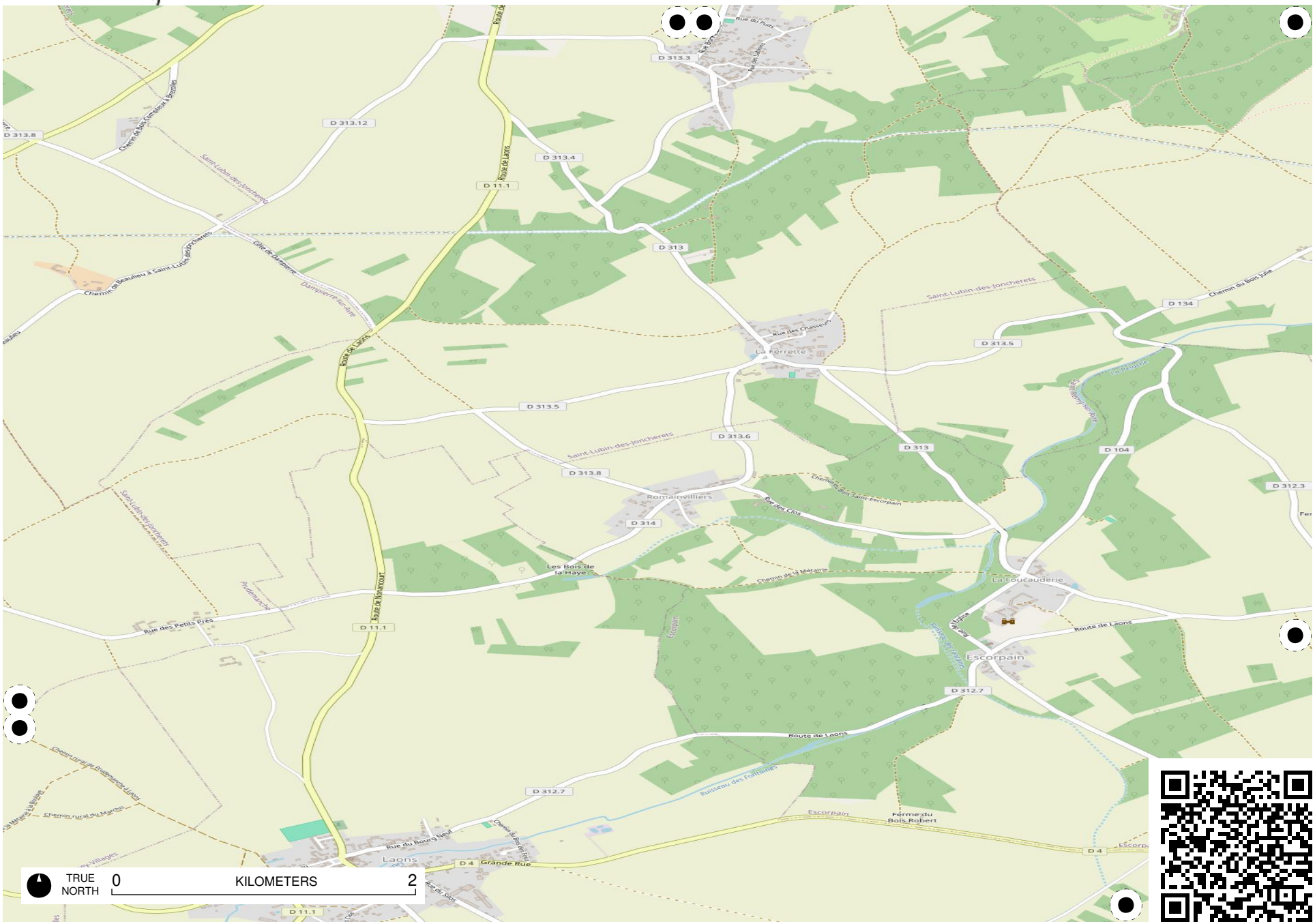

Field Papers

Avenue verte

https://fieldpapers.org/atlases/1p9uevlu/Y5

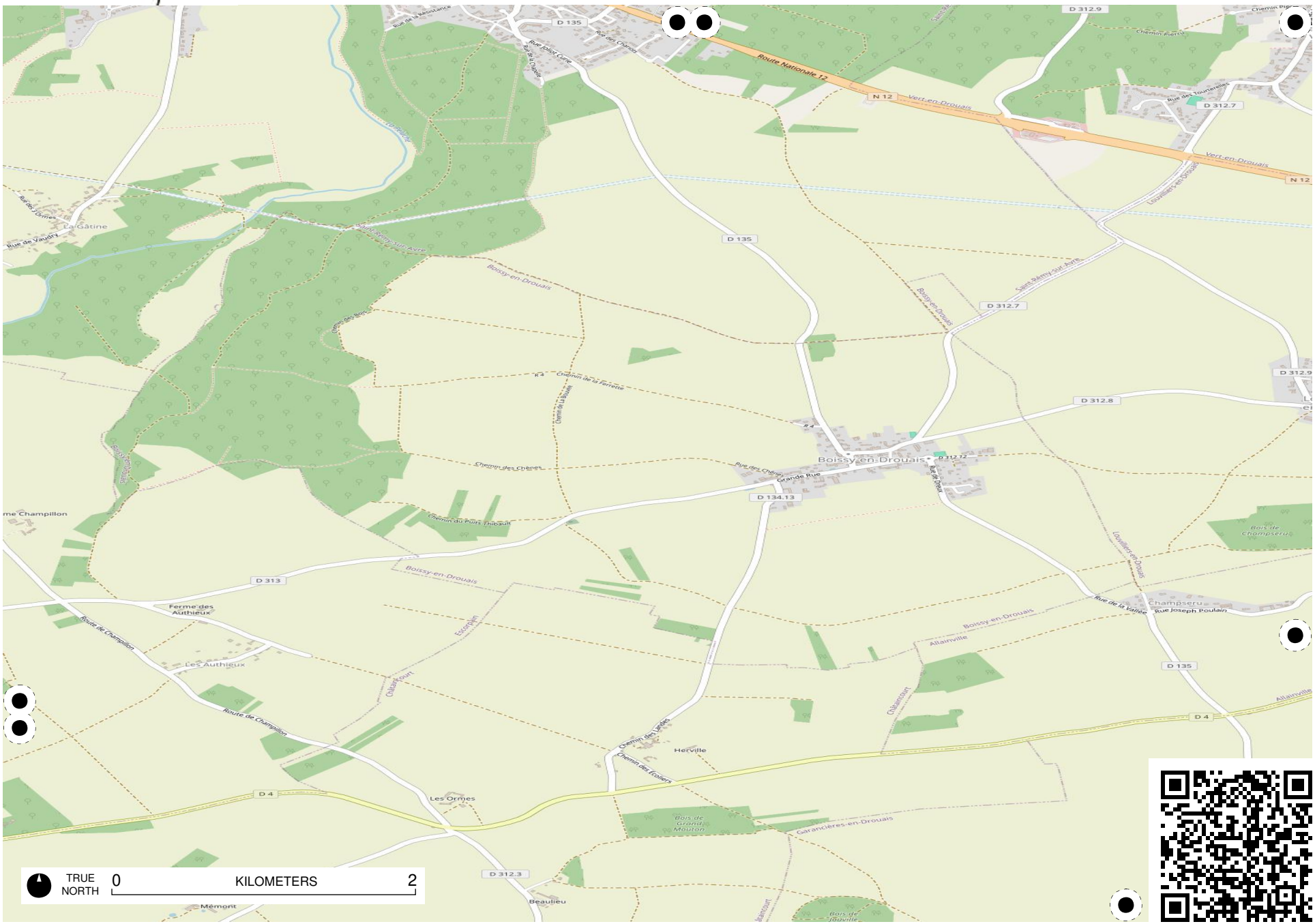

Field Papers

Avenue verte

https://fieldpapers.org/atlases/1p9uevlu/Y6

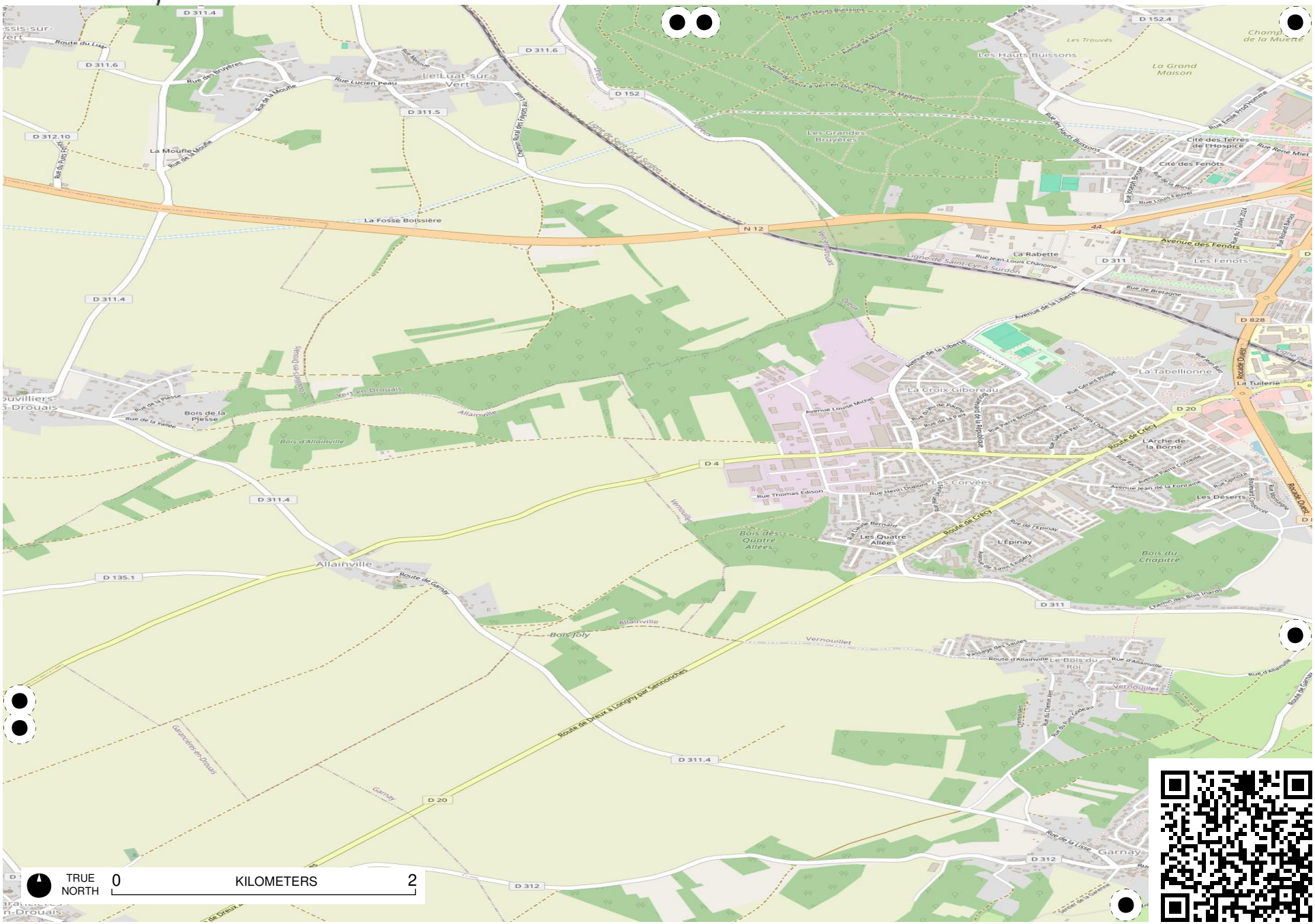

Field Papers

Avenue verte

https://fieldpapers.org/atlases/1p9uevlu/Y7

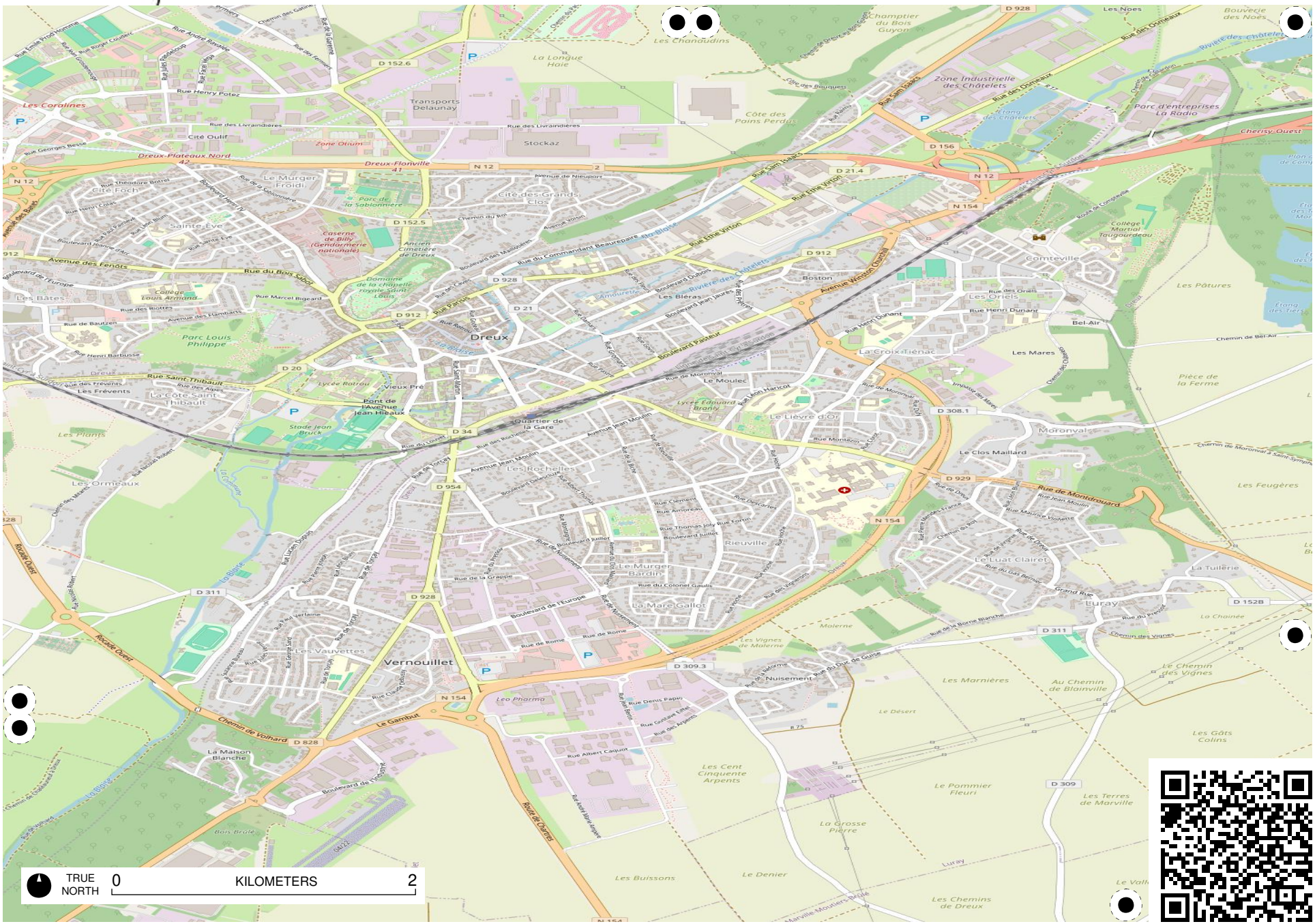

Field Papers

Avenue verte

https://fieldpapers.org/atlases/1p9uevlu/Y8



Field Papers

Avenue verte

https://fieldpapers.org/atlases/1p9uevlu/Y9

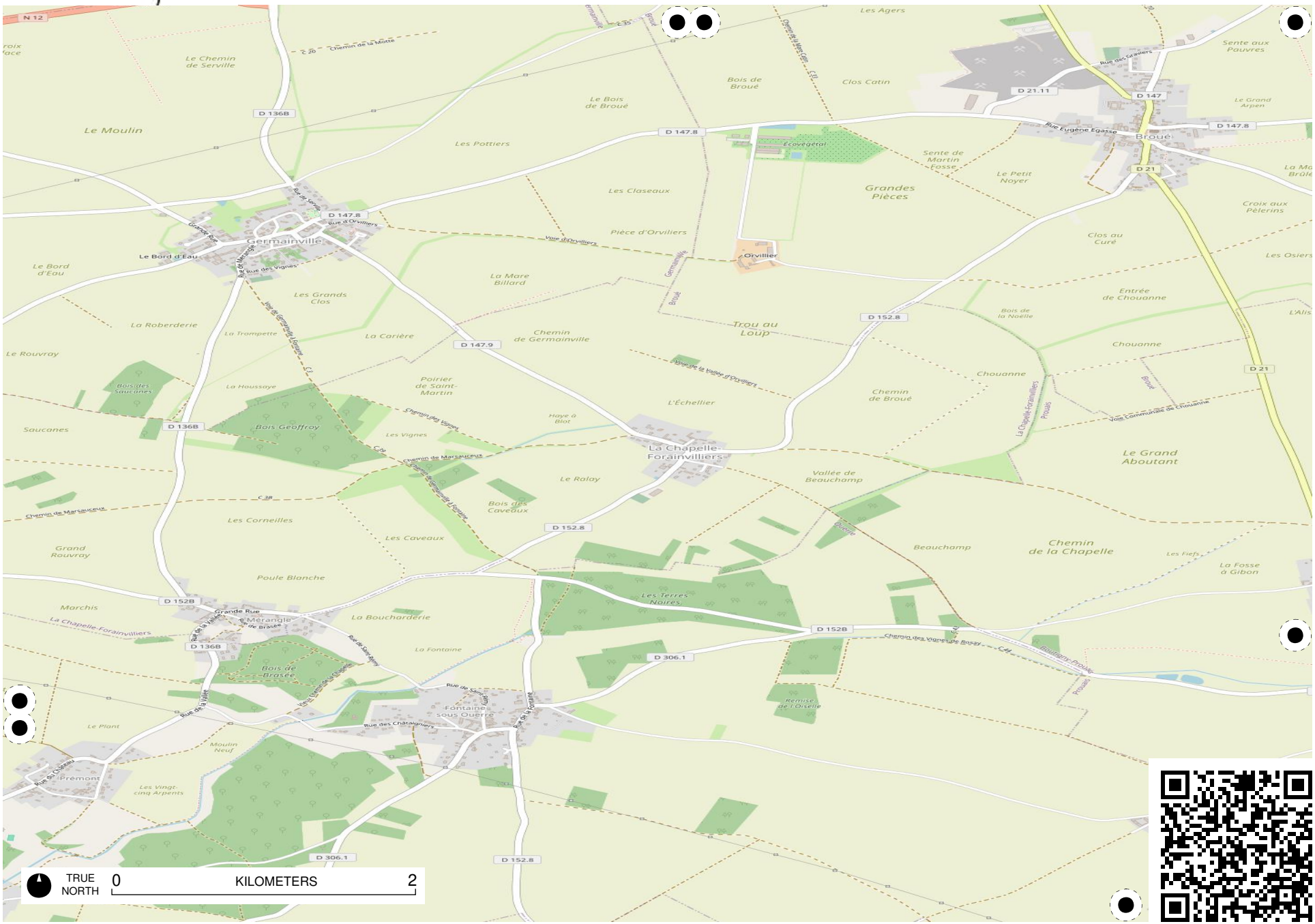

Field Papers

Avenue verte

https://fieldpapers.org/atlases/1p9uevlu/Z1

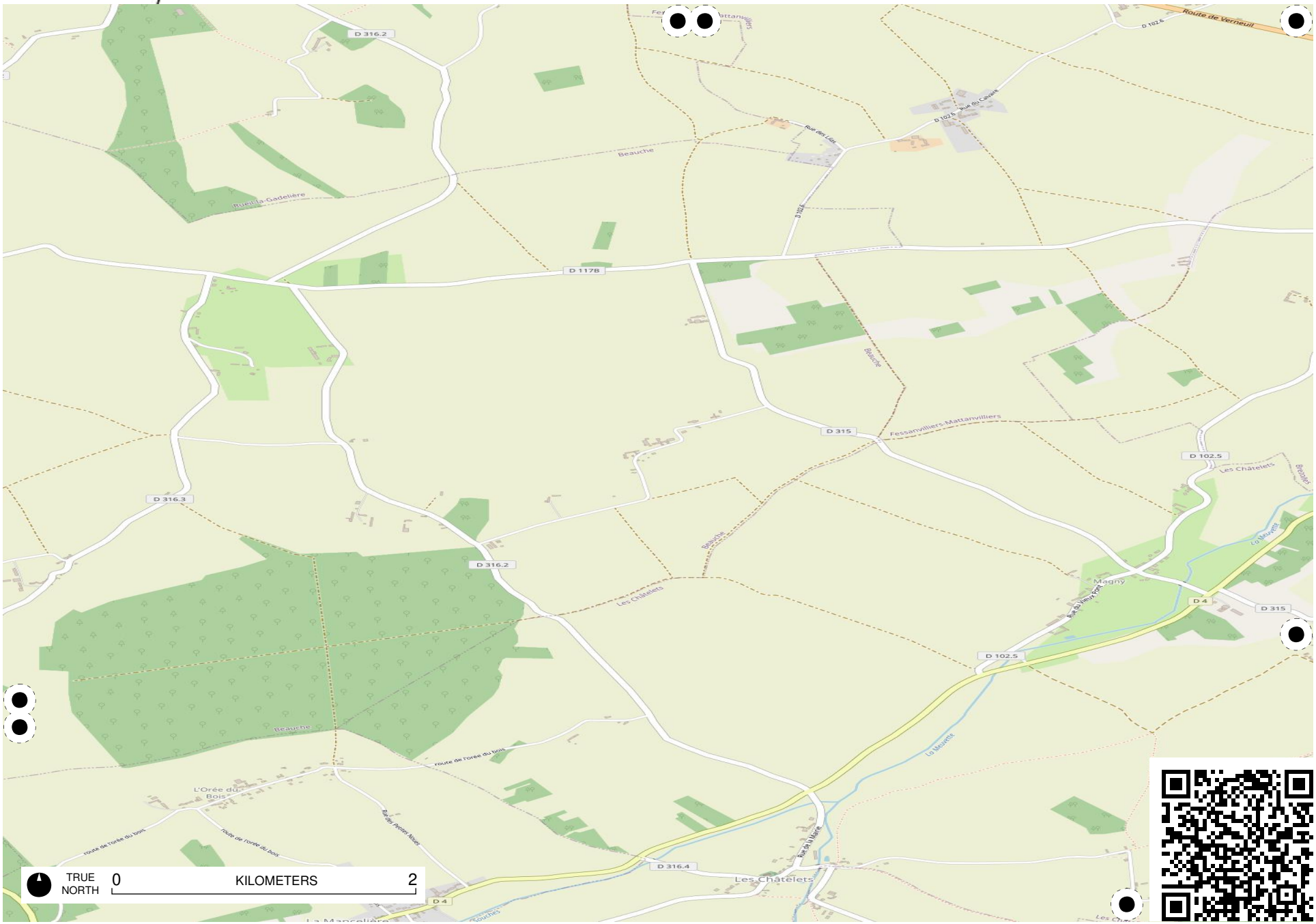

Field Papers

Avenue verte

https://fieldpapers.org/atlases/1p9uevlu/Z10

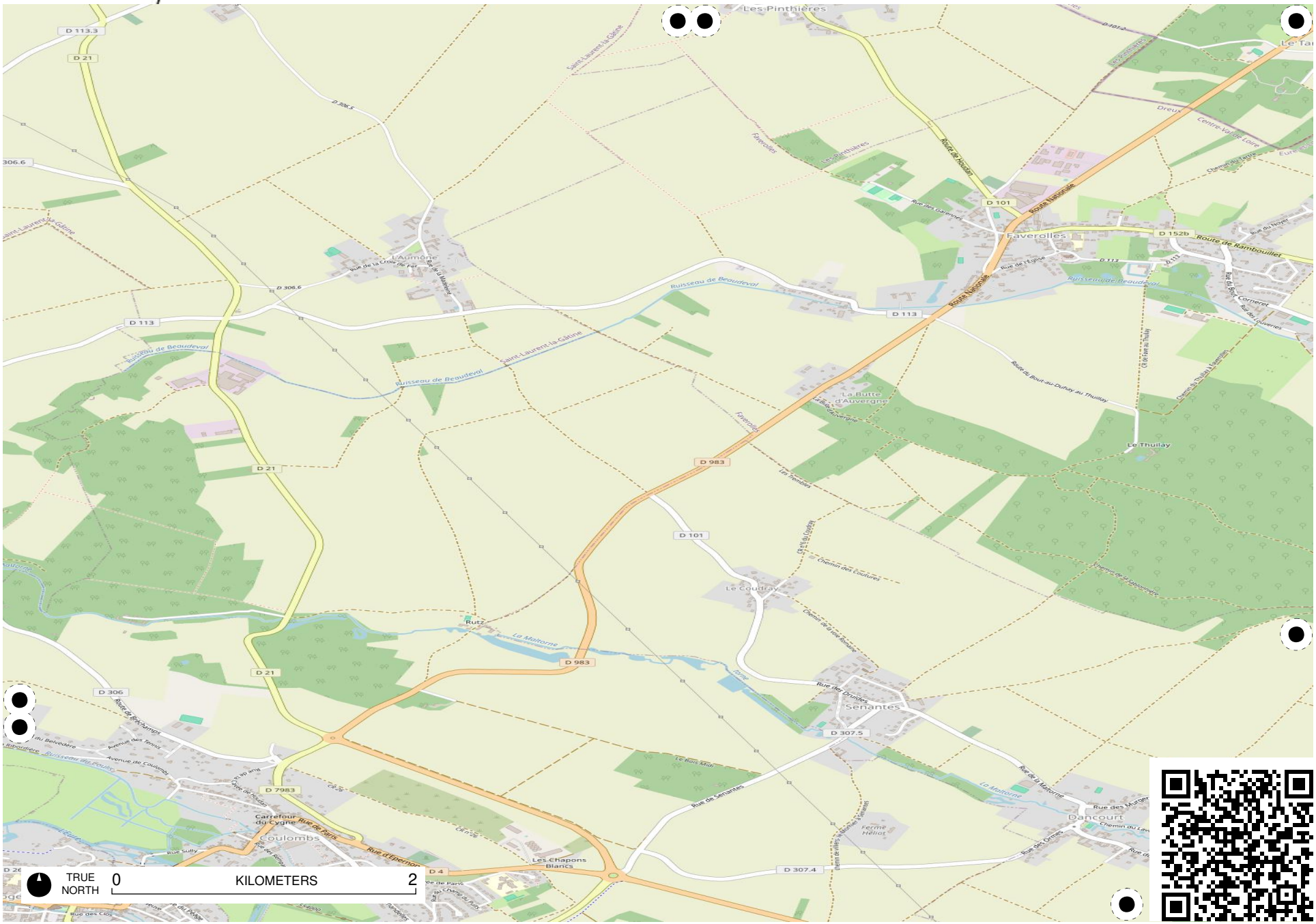

Field Papers

Avenue verte

https://fieldpapers.org/atlases/1p9uevlu/Z11

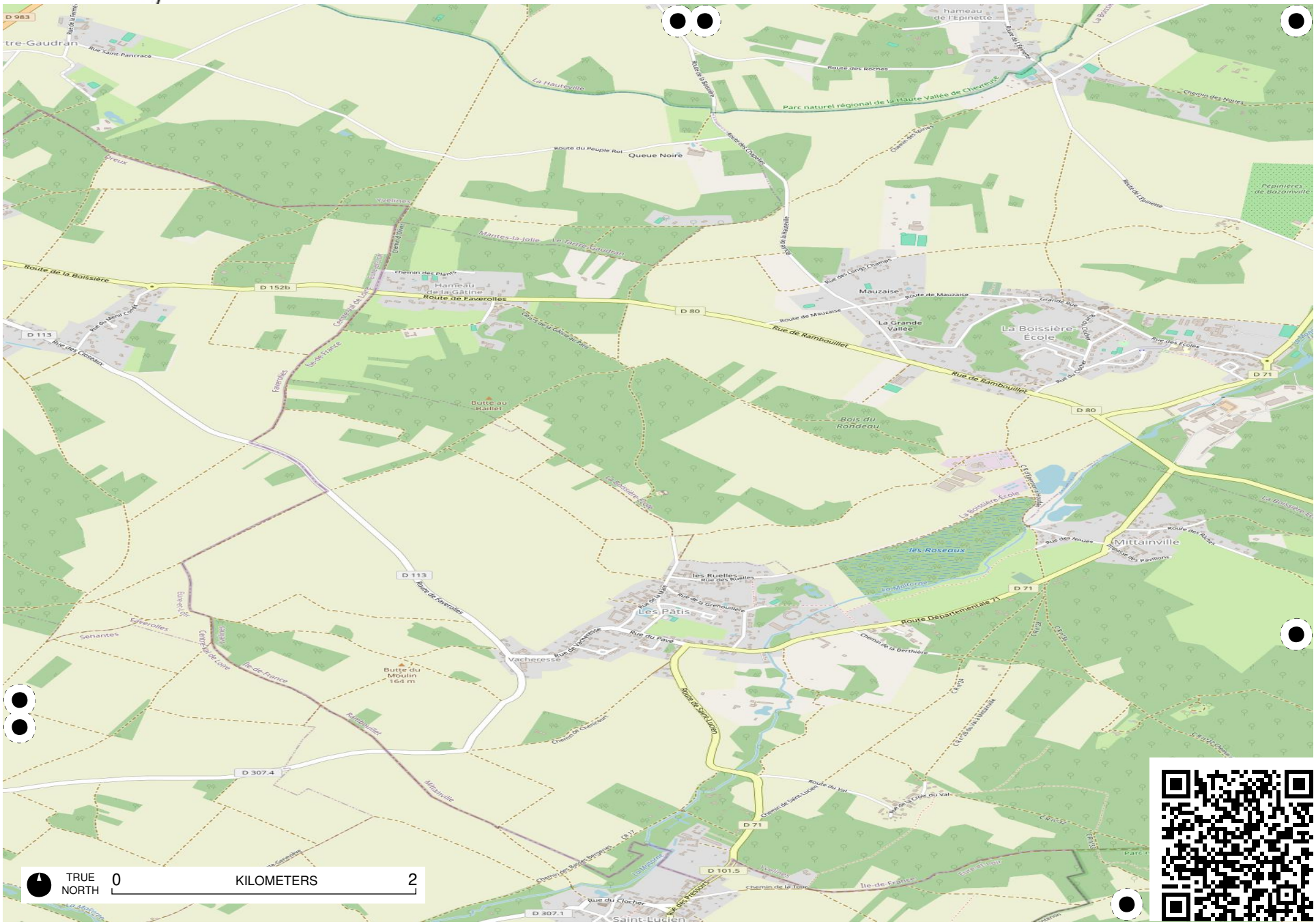

Field Papers

Avenue verte

https://fieldpapers.org/atlases/1p9uevlu/Z12



Field Papers

Avenue verte

https://fieldpapers.org/atlases/1p9uevlu/Z13

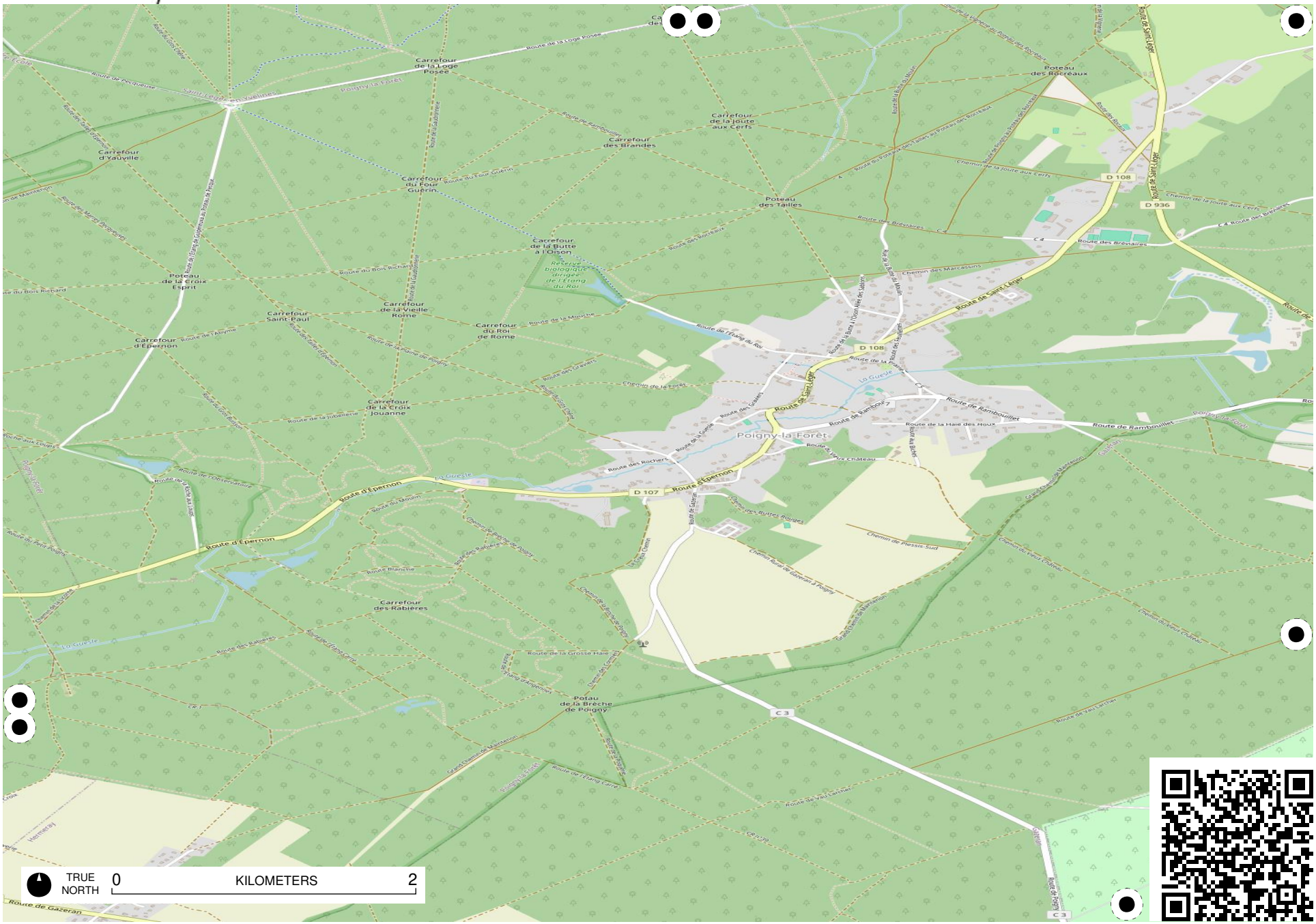

Field Papers

Avenue verte

https://fieldpapers.org/atlases/1p9uevlu/Z14

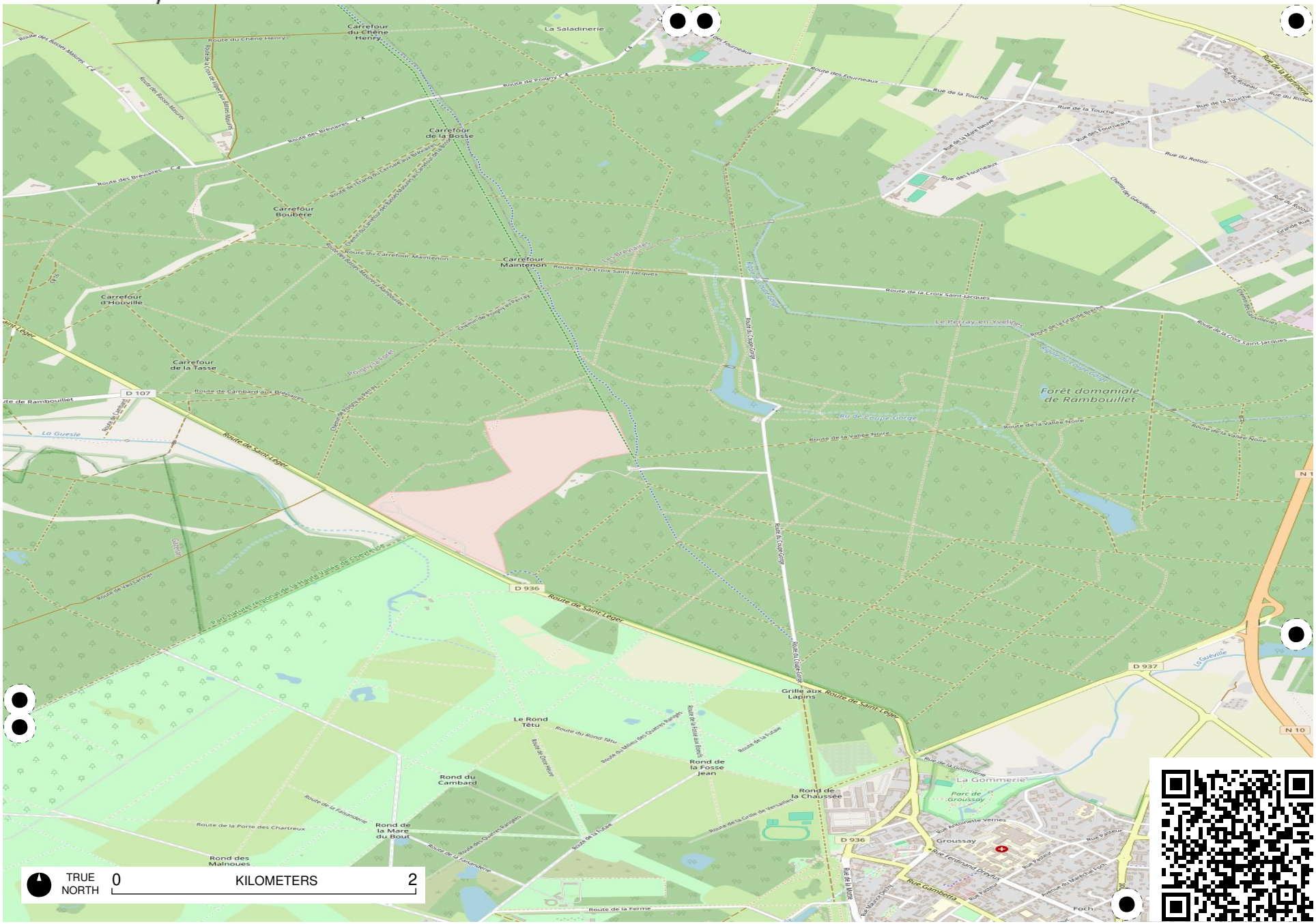

Field Papers

Avenue verte

https://fieldpapers.org/atlases/1p9uevlu/Z15

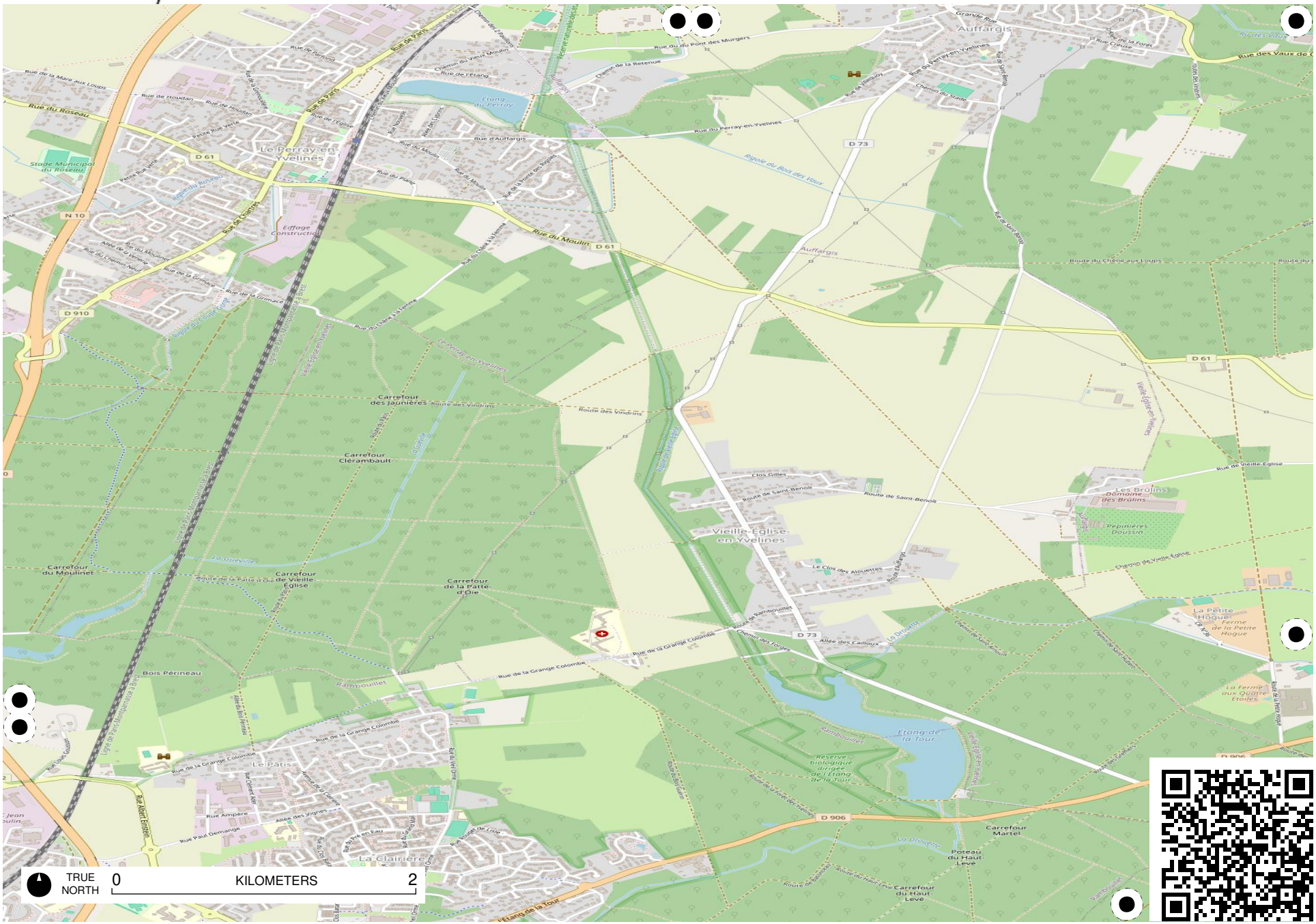
Auffargis
Le Perray-en-Yvelines
Vieille-Église-en-Yvelines
Carrefour des Jaunières
Carrefour Clérambault
Carrefour du Moulinet
Carrefour de Vieille-Église
Carrefour de la Patte-d'Oie
Bois Périneau
Le Pâtis
La Clairière
Carrefour du Haut-Levé
Poteau du Haut-Levé
Carrefour Martel
Les Brûlins
Domaine des Brûlins
La Petite Hogue
Ferme de la Petite Hogue
La Ferme aux Quatre Étoiles
Étang du Perroy
Étang de la Tour
Rue du Moulin
Rue de Paris
Route de Saint-Benoît
Route des Vindrins
Rue de la Grange Colombe
Route de Rambouillet
Chemin de Vieille-Église
Route du Chêne aux Loups
Rue du Roseau
Rue de Houdan
Rue d'Auffargis
Rue du Perray-en-Yvelines
Rue de Vieille-Église
Rue de la Mare aux Loups
Rue de Chartres
Rue du Pont des Murgers
Chemin du Stade
Route de la Bergerie
Route du Haut-Levé
Allée des Cailloux
Allée des Vignes
Rue Ampère
Rue Paul Demange
Rue Albert Einstein
Rue de la Forêt
Rue de Saint-Benoît
Rue du Chêne à la Femme
Rue de la Garenne
Rue de l'Église
Rue du Plant
Rue du Moulin
Rue de la Mare
Rue de la Forge
Rue de la Grimace
Rue de la Bruyère
Rue de l'Étang
Rue du Vieux Moulin
Rue de la Retenue
Rue de la Source
Rue du Bois Carré
Rue de la Tuilerie
Rue de la Fontaine
Rue de la Mare en Eau
Rue de Clef de Fer
Rue de la Croix Blanche
Rue de la Croix Rouge
Rue de la Fontaine des Vignes
Rue de la Source
Rue de la Tuilerie
Rue de la Mare aux Loups
Rue de Houdan
Petite Rue Verte
Petite Rue Verte
Allée de la Verrerie
Allée du Bois Périneau
Allée du Chemin Neuf
Allée du Moulin
Allée de la Mairie des Pages
Allée de la Forêt
Allée de la Forêt
Allée de la Forêt

Field Papers

Avenue verte

https://fieldpapers.org/atlases/1p9uevlu/Z16



Field Papers

Avenue verte

https://fieldpapers.org/atlases/1p9uevlu/Z17

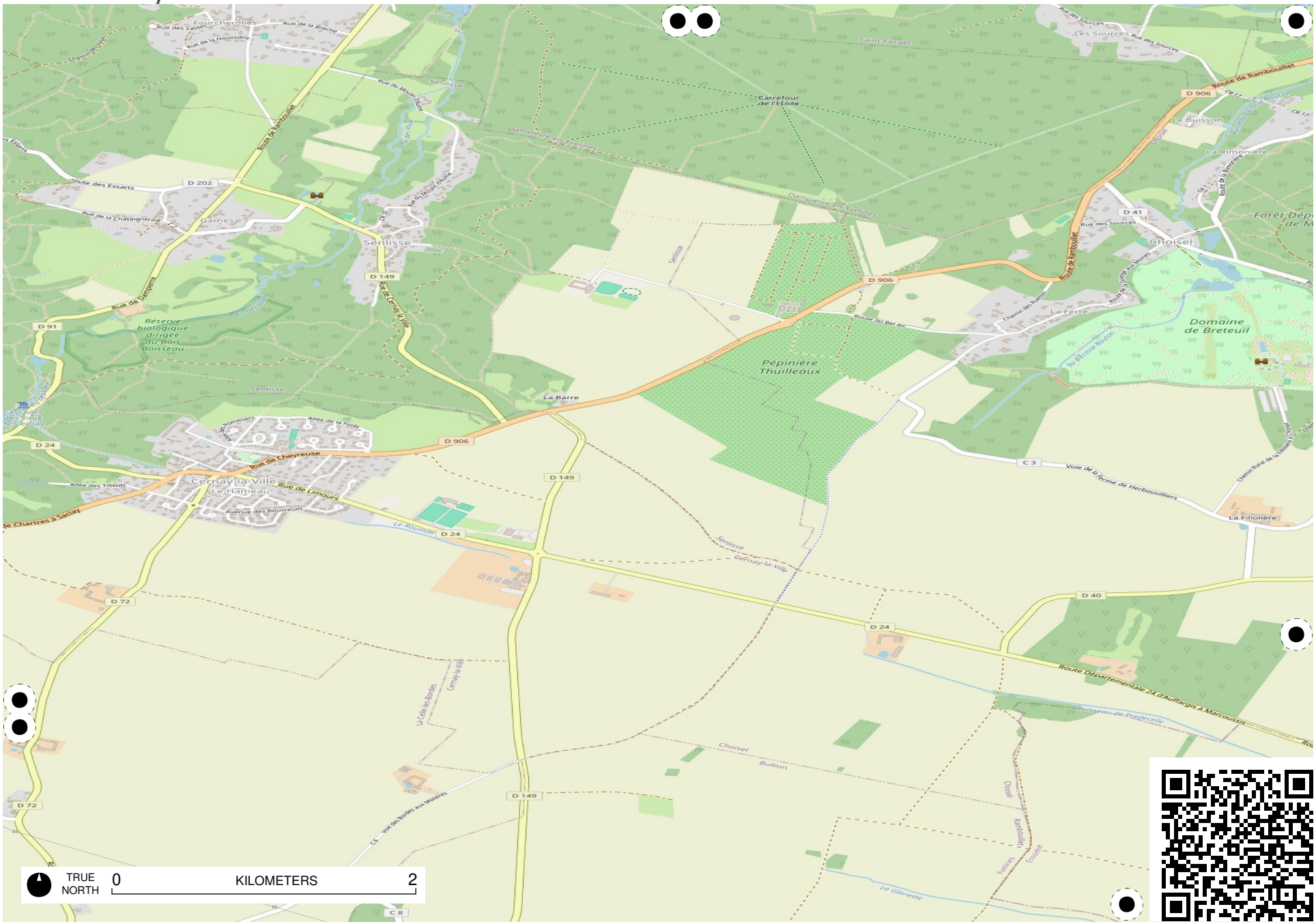

Field Papers

Avenue verte

https://fieldpapers.org/atlases/1p9uevlu/Z18

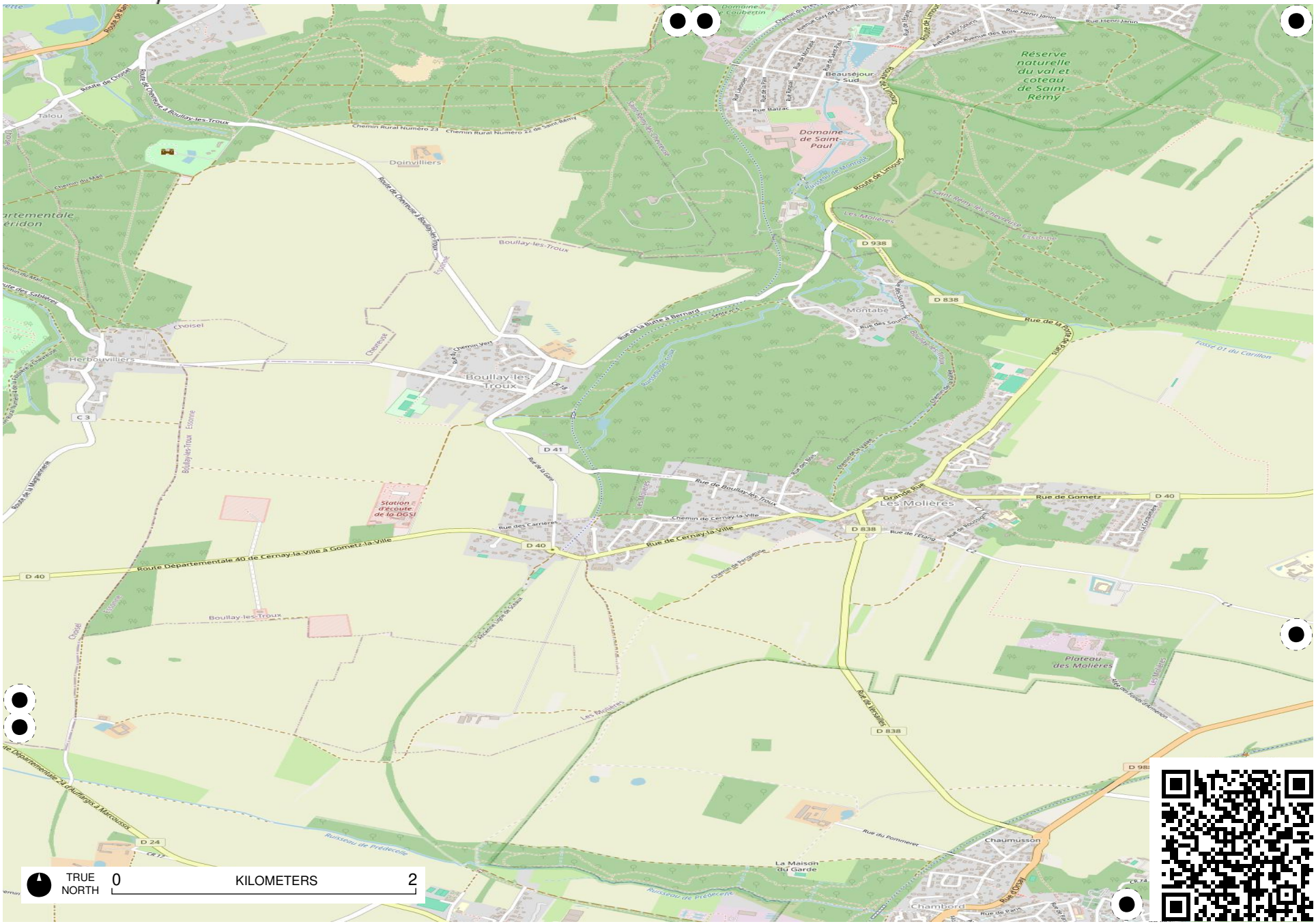

Field Papers

Avenue verte

https://fieldpapers.org/atlases/1p9uevlu/Z19

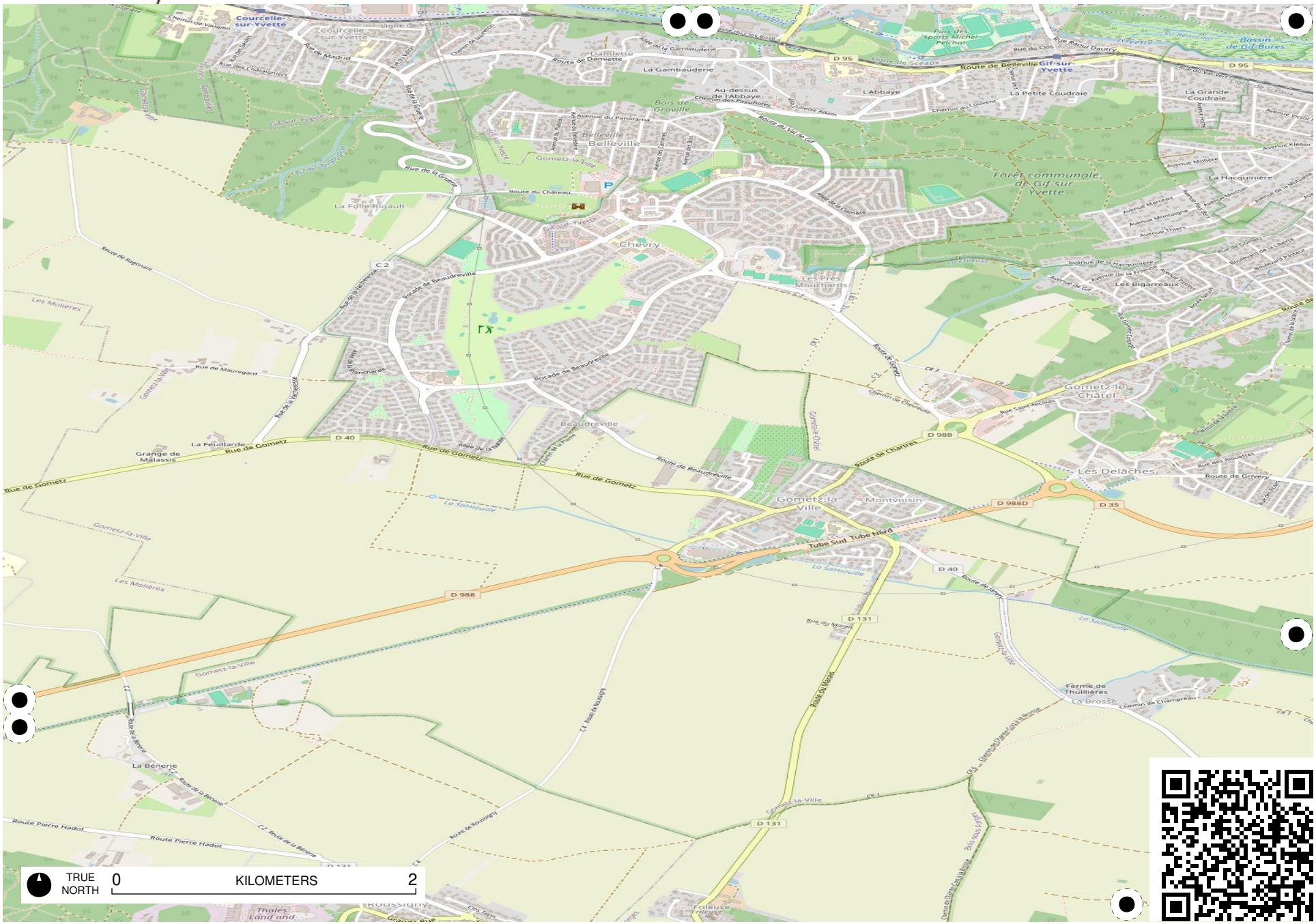

Field Papers

Avenue verte

https://fieldpapers.org/atlases/1p9uevlu/Z2

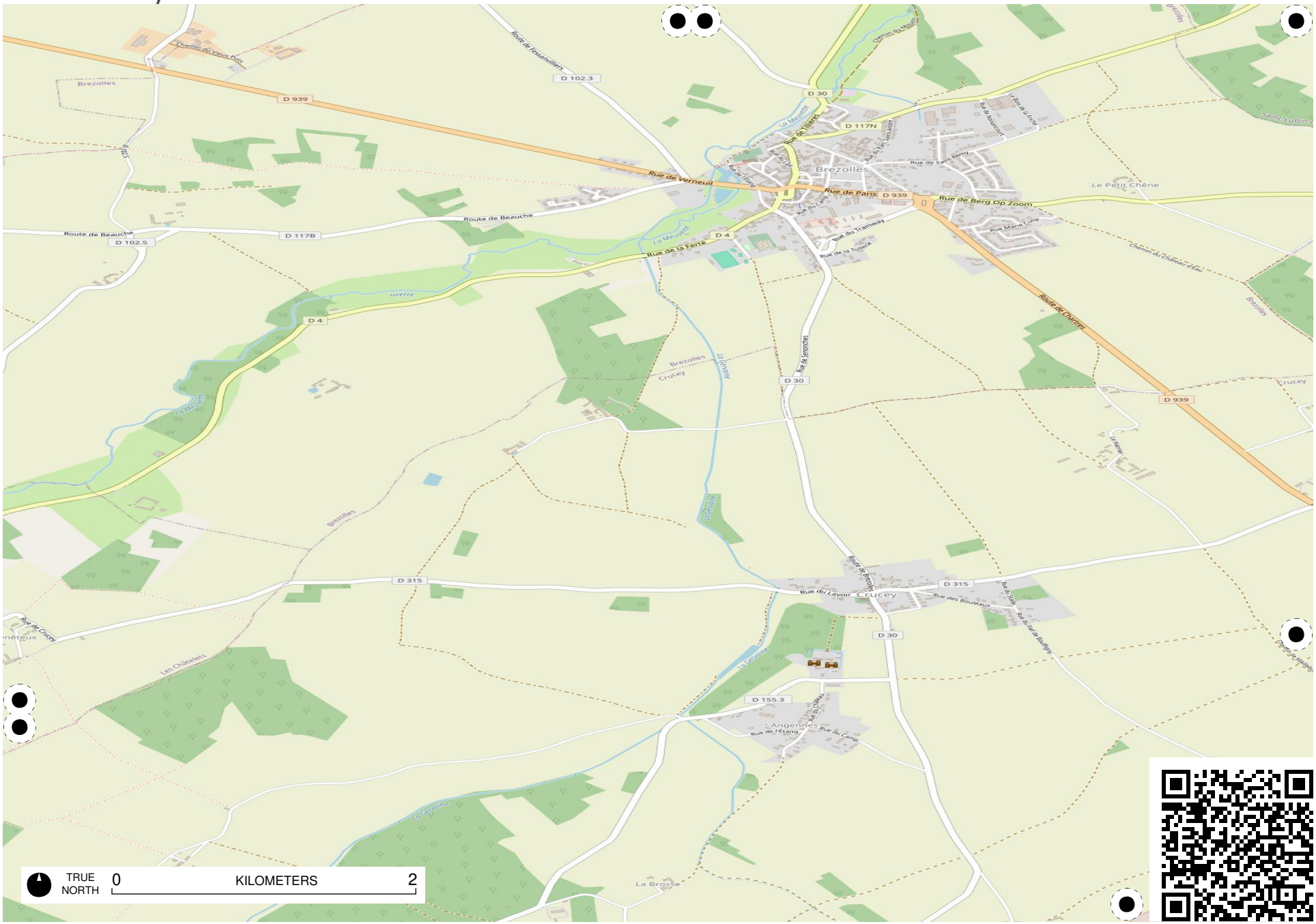

Field Papers

Avenue verte

https://fieldpapers.org/atlases/1p9uevlu/Z20

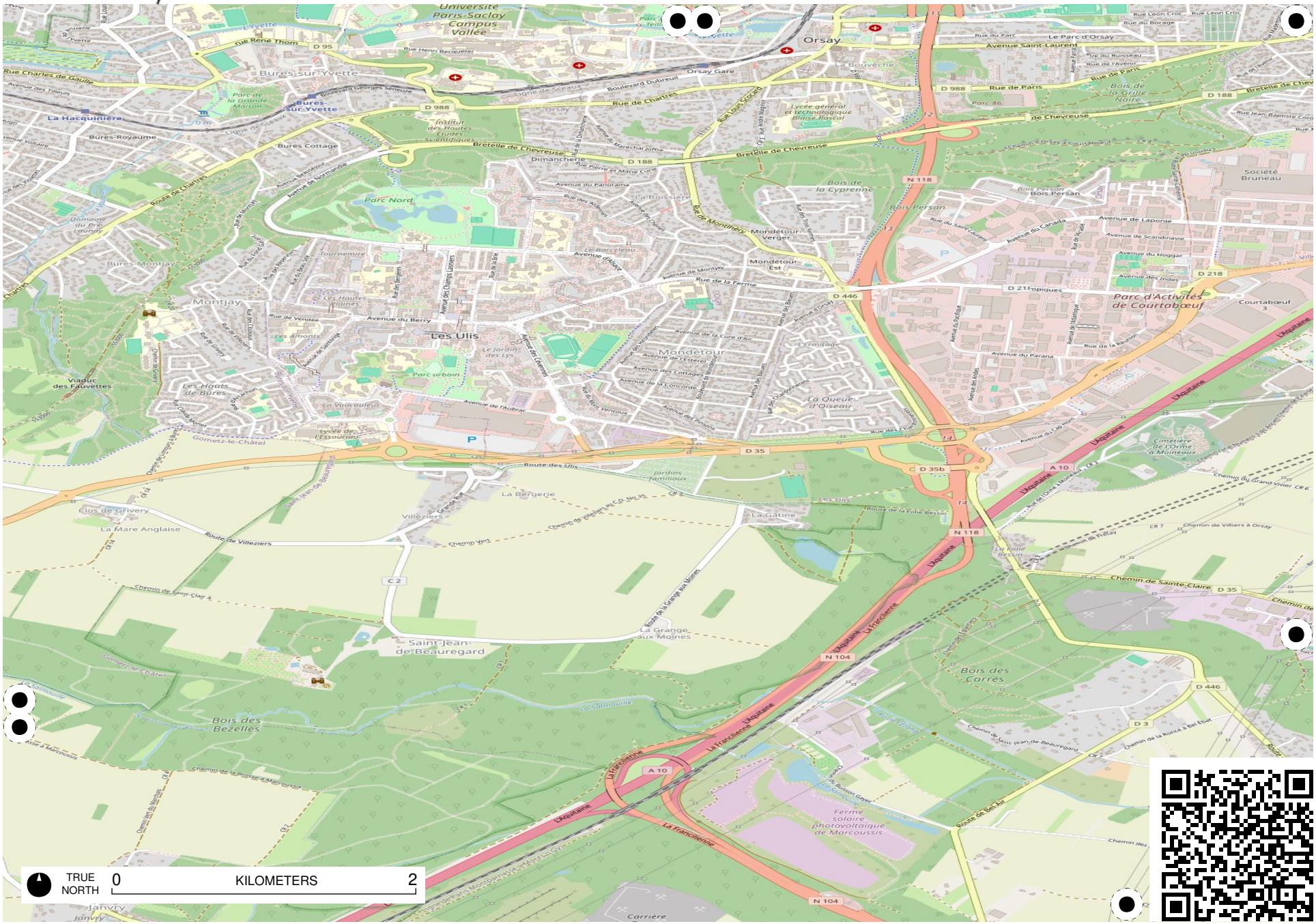
Université Paris-Saclay Campus Vallée
Orsay
Bures-sur-Yvette
Les Ulis
Montjay
Mondétour
Saint-Jean-de-Beauregard
Gometz-le-Châtel
Villejust
Courtabœuf
Parc d'Activités de Courtabœuf
Bois des Bezelles
Bois des Carrés
Bois de la Cyprenne
Bois Persan
Parc Nord
Parc urbain
Parc de la Grande Maison
Institut des Hautes Études Scientifiques
Lycée général et technologique Blaise Pascal
Lycée de l'Essouriau
Viaduc des Fauvettes
Ferme solaire photovoltaïque de Marcoussis
Cimetière de l'Orme à Moineaux
Société Bruneau
Route de Chartres
Rue de Paris
Avenue Saint-Laurent
Boulevard Dubreuil
Orsay Gare
Rue de Chartres
Bretelle de Chevreuse
Rue de Montlhéry
Route des Ulis
Route de Villeziers
Route de la Grange aux Moines
Route de Bel Air
Chemin de Sainte-Claire
Chemin de Villiers à Orsay
Avenue du Parana
Avenue du Canada
Avenue de Laponie
Avenue de Scandinavie
Avenue du Hoggar
Avenue des Indes
Avenue du Berry
Avenue de Montjay
Rue de la Ferme
Avenue de l'Aubrac
Avenue de la Cure d'Air
Avenue de la Concorde
Avenue des Cottages
Avenue des Pyrénées
Avenue des Amandiers
Avenue des Champs Lasniers
Avenue du Panorama
Avenue de Normandie
Avenue Beaumont
Rue de Vendée
Rue de Corbeil
Rue de Courcy
Rue de Versailles
Rue de la Bièvre
Rue de la Boissière
Rue de la Cure
Rue de Bures
Rue de Marcoussis
Rue de la Vauve
Rue Pierre et Marie Curie
Rue Louis Scotard
Rue Henri Becquerel
Rue René Thom
Rue Charles de Gaulle
Rue Léon Croc
Rue du Bocage
Rue du Parc
Rue du Ruisseau
Rue de l'Avenir
Rue Jean-Baptiste Corot
Rue du Saut de Lapin
Rue des Hauts Grillets
Rue des Arpents
Rue des Vignes
Rue des Bergers
Rue des Champs Lasniers
Rue de la Bièvre
Rue de Bures
Rue de Marcoussis
Rue des Amandiers
Rue des Saules
Rue des Chênes
Rue du Mont Ventoux
Rue de la Vauve
Rue de la Boissière
Rue de la Cure
Rue de Versailles
Rue de Courcy
Rue de Vendée
Rue de Corbeil
Rue de la Bièvre
Rue de Bures
Rue de Marcoussis
Rue des Amandiers
Rue des Saules
Rue des Chênes
Rue du Mont Ventoux
Rue de la Vauve
Rue Pierre et Marie Curie
Rue Louis Scotard
Rue Henri Becquerel
Rue René Thom
Rue Charles de Gaulle
Rue Léon Croc
Rue du Bocage
Rue du Parc
Rue du Ruisseau
Rue de l'Avenir
Rue Jean-Baptiste Corot
Rue du Saut de Lapin
Rue des Hauts Grillets
Rue des Arpents
Rue des Vignes
Rue des Bergers
Rue des Champs Lasniers

Field Papers

Avenue verte

https://fieldpapers.org/atlases/1p9uevlu/Z21

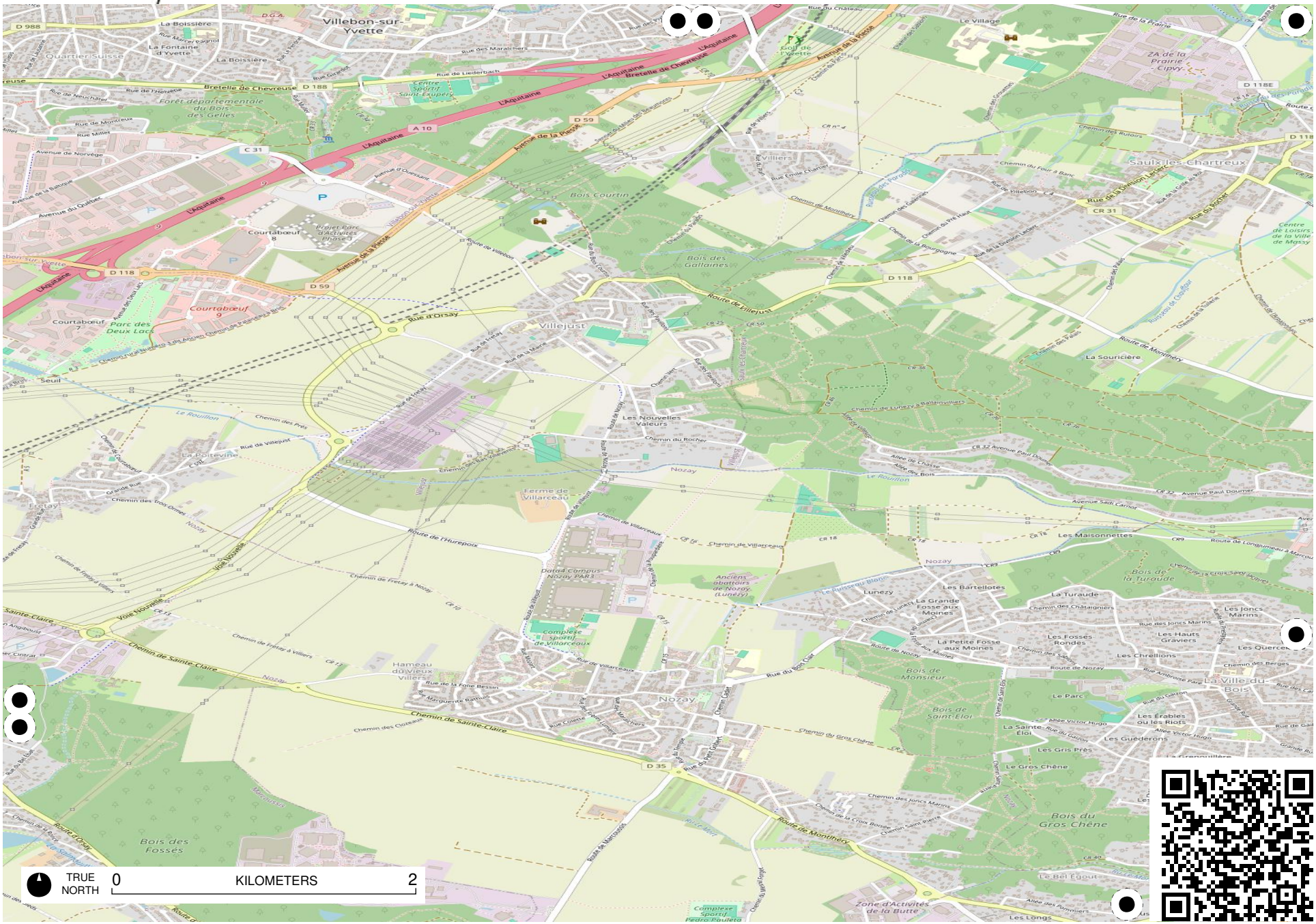

Field Papers

Avenue verte

https://fieldpapers.org/atlases/1p9uevlu/Z22

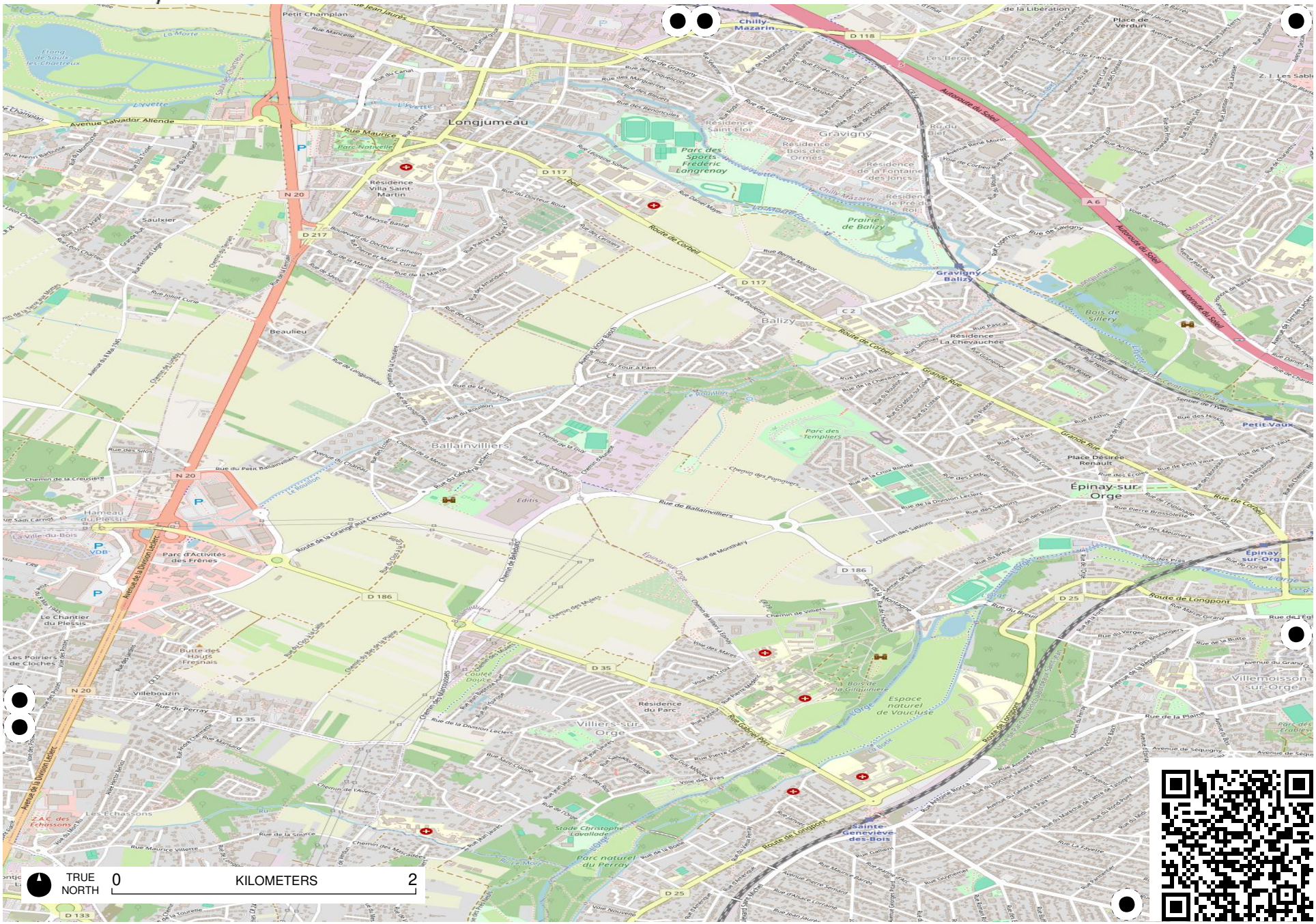

Field Papers

Avenue verte

https://fieldpapers.org/atlases/1p9uevlu/Z23

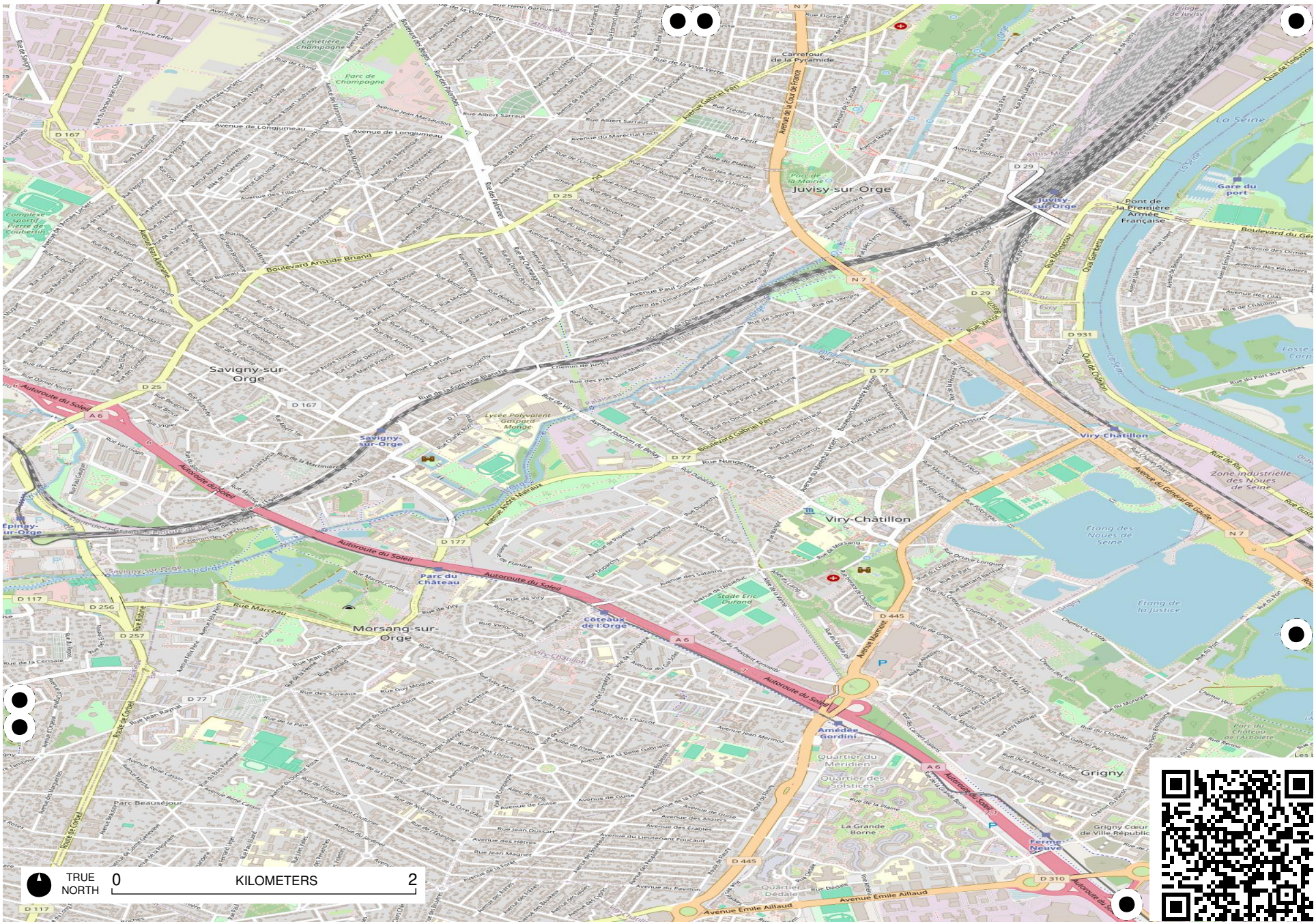

Field Papers

Avenue verte

https://fieldpapers.org/atlases/1p9uevlu/Z24


Vigneux-sur-Seine
Draveil
Ris-Orangis
Base de loisirs du Port-aux-Cerises
Gare de la baignade
Gare du centre
Parc du Gros Buisson
Les Bergeries
Place d'Armes
Carrefour du Tauring Club
Carrefour des Quatre Chênes
Carrefour des Uzelles
Carrefour de la Hêtraie
Carrefour de l'Hôtel Dieu
Carrefour Saint-Antoine
Carrefour Charmant
Carrefour Pacome
Carrefour de la Grange
Carrefour du Lancé
Carrefour du Solitaire
Carrefour des Dames
Carrefour des Princes
Carrefour de la Volière
Carrefour du Château Frayé
Carrefour des Bergeries
Pont de Champrosay
Déviation de Montgeron
Avenue de la Tourelle
Avenue de l'Europe
Avenue Eugène Delacroix
Boulevard Henri Barbusse
Rue Albert Rémy
Rue Alphonse Daudet
Route de Soisy
Avenue de la Libération
Boulevard de la République
Rue Eugène
Route Forestière de Champrosay
Route Forestière de Draveil
Route Forestière de la Croix de l'Ermitage
Route Forestière de l'Ermitage
Route Forestière du Détroit à Marville
Route Forestière de la Grande Plaine
Route Forestière des Meroirs
Route Forestière de l'Ermitage
Route Forestière des Grands Prés
Route Forestière du Bois Rond
Route Forestière de la Vallée
Route Forestière du Bois Rond à Vigneux
Route Forestière du Bois Rond à Draveil
Route Forestière de la Vallée à Draveil
Route Forestière de la Vallée à Vigneux
Route Forestière de la Vallée à Montgeron
Route Forestière de la Vallée à Marville
Route Forestière de la Vallée à Champrosay

Field Papers

Avenue verte

https://fieldpapers.org/atlases/1p9uevlu/Z25

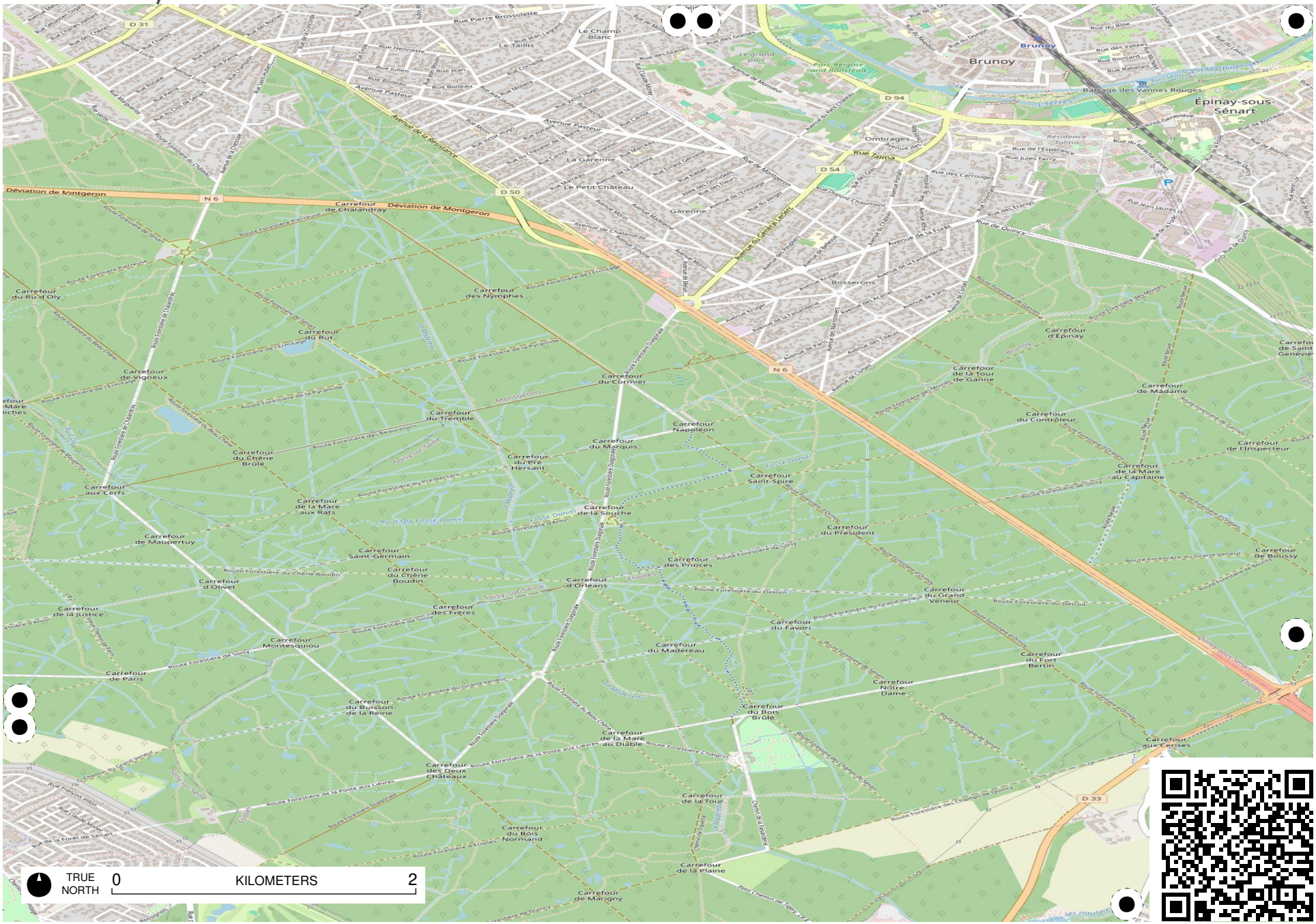

Field Papers

Avenue verte

https://fieldpapers.org/atlases/1p9uevlu/Z3

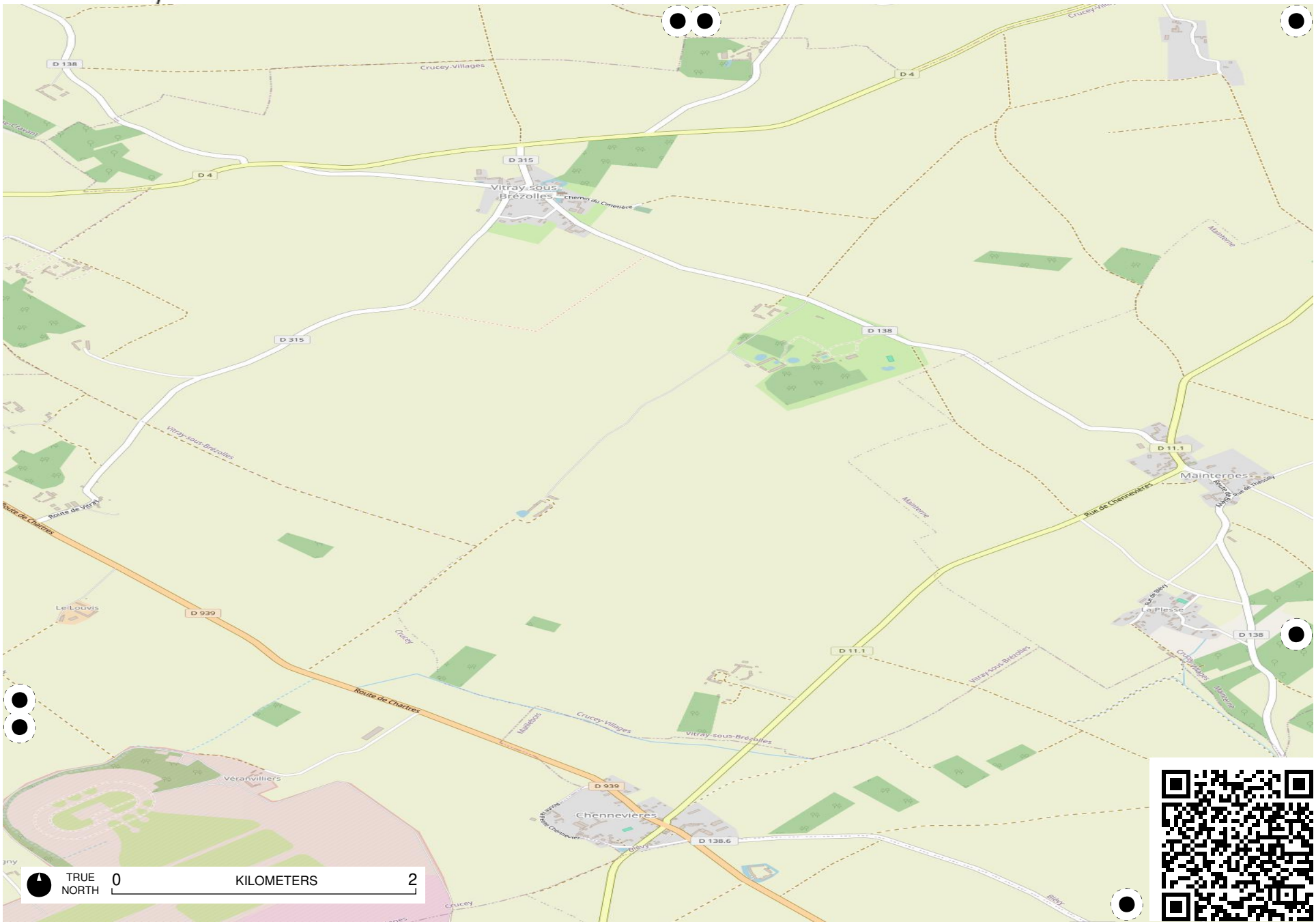

Field Papers

Avenue verte

https://fieldpapers.org/atlases/1p9uevlu/Z4

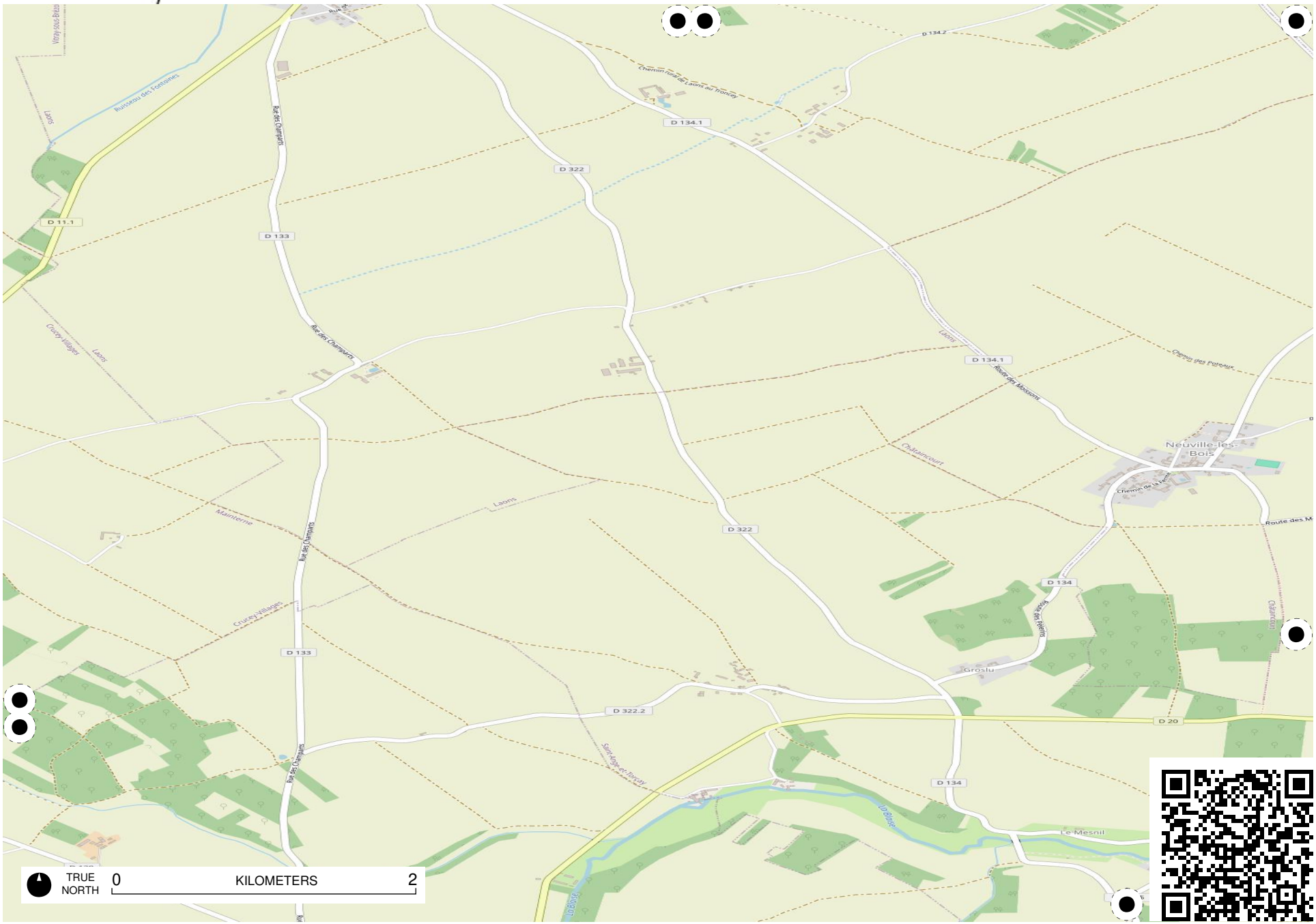

Field Papers

Avenue verte

https://fieldpapers.org/atlases/1p9uevlu/Z5

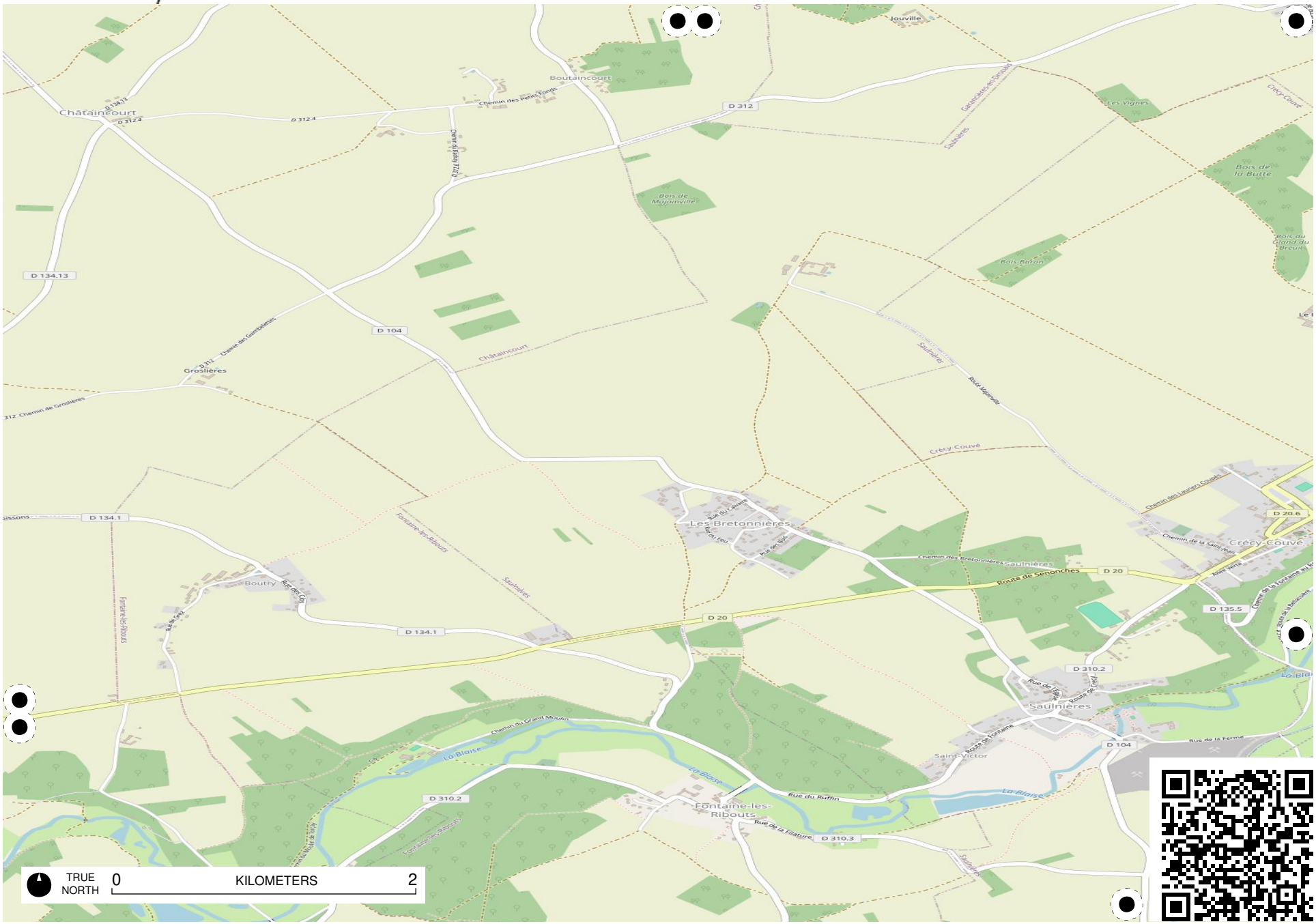

Field Papers

Avenue verte

https://fieldpapers.org/atlases/1p9uevlu/Z6

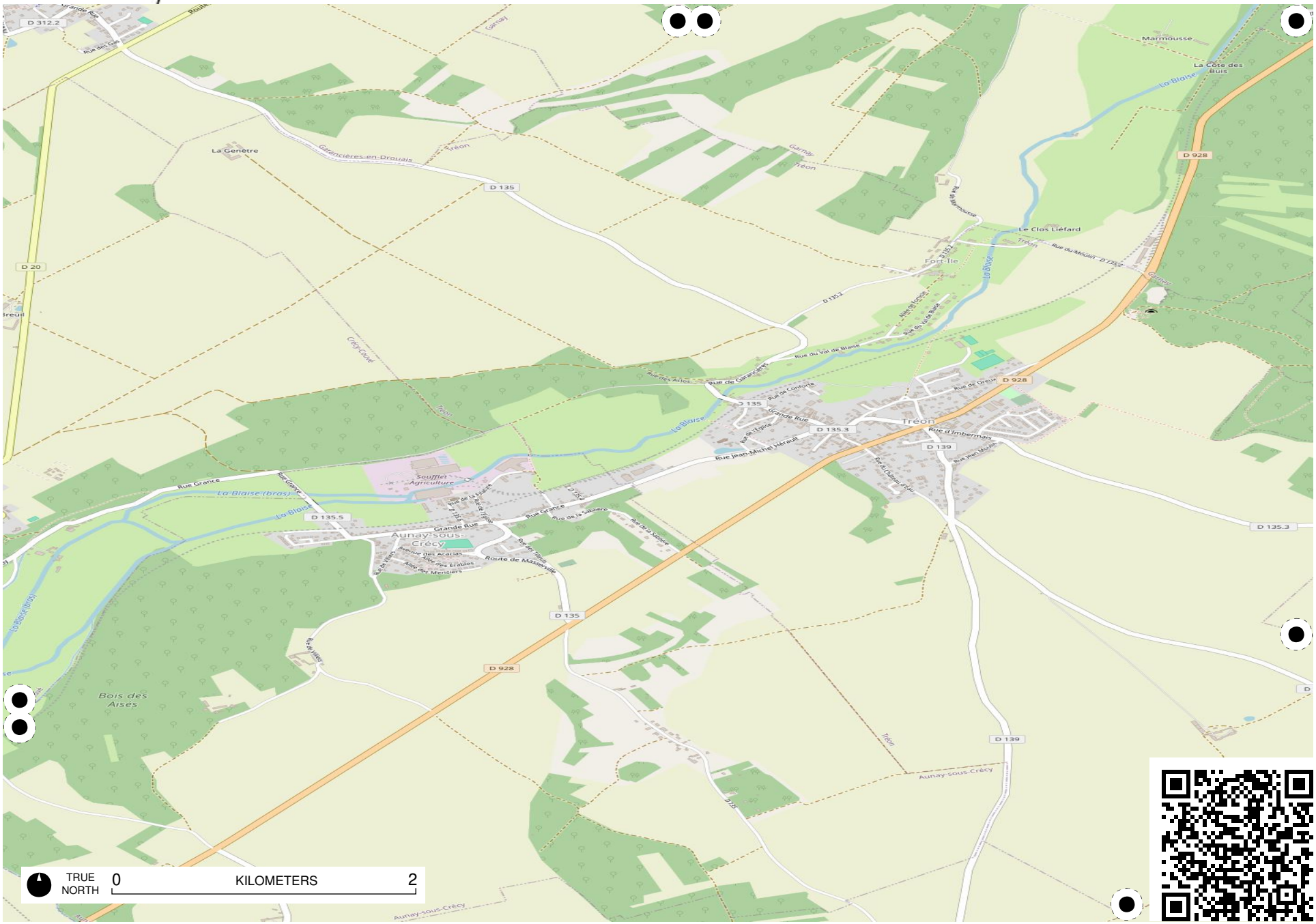

Field Papers

Avenue verte

https://fieldpapers.org/atlases/1p9uevlu/Z7

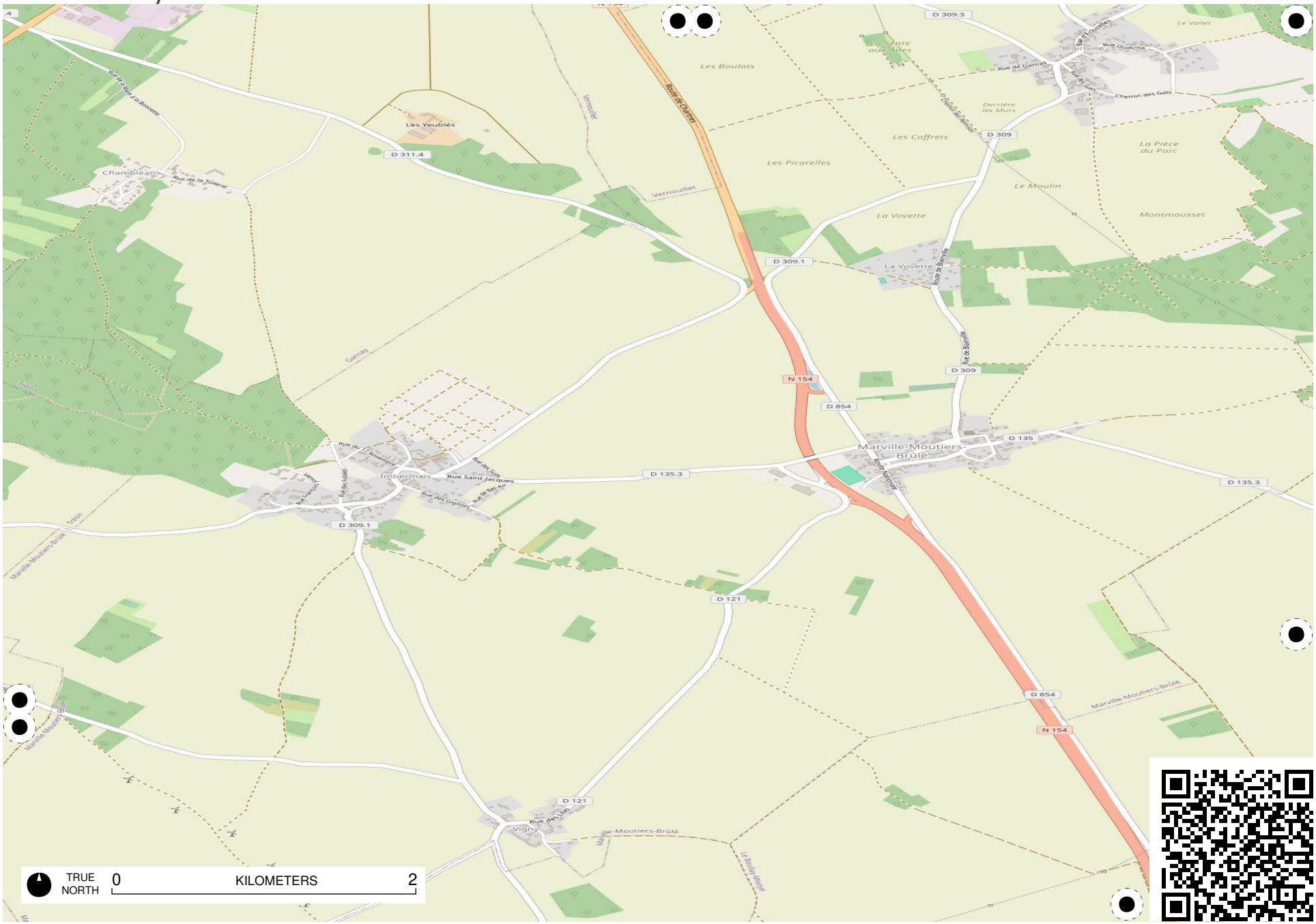

Field Papers

Avenue verte

https://fieldpapers.org/atlases/1p9uevlu/Z8

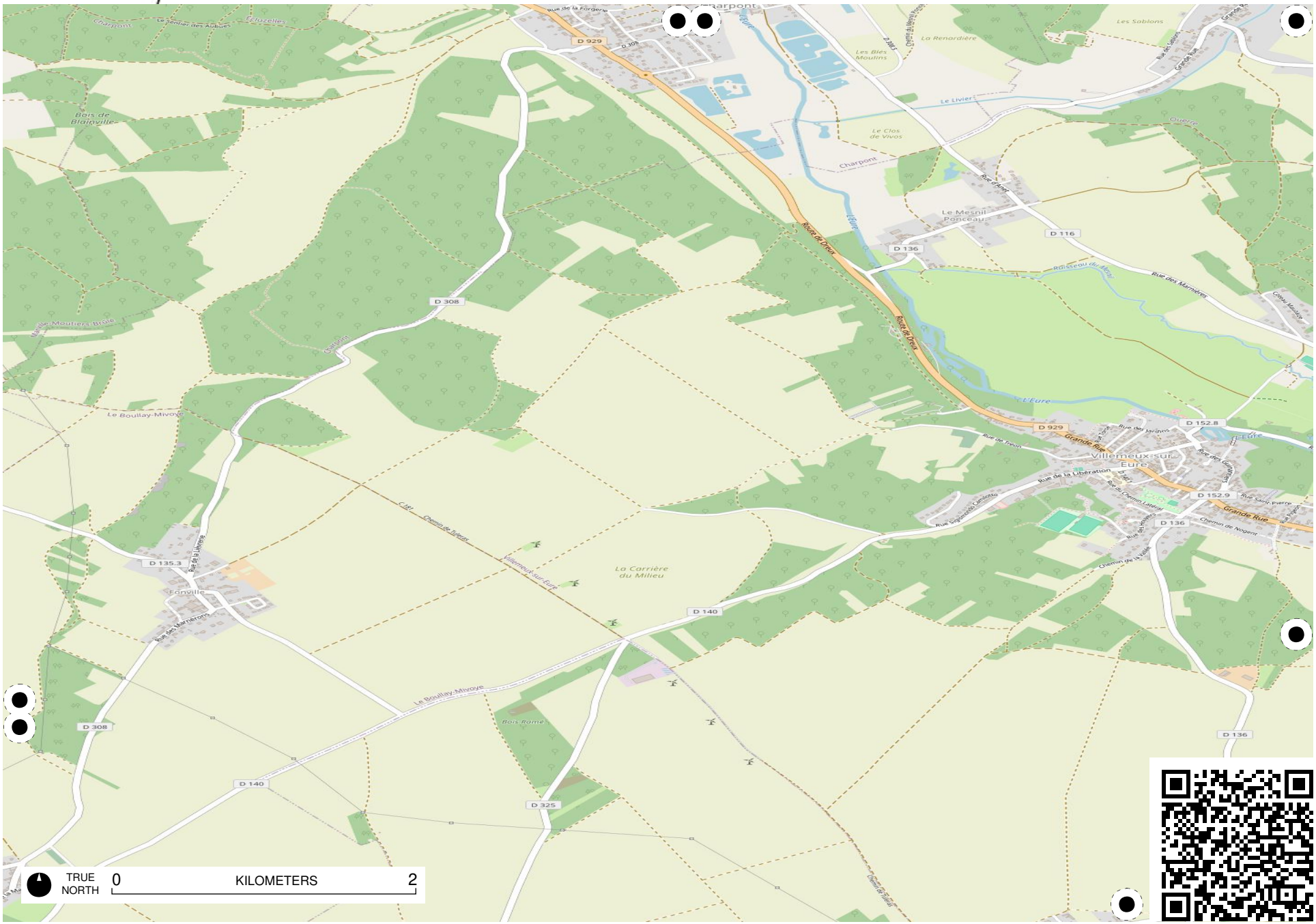

Field Papers

Avenue verte

https://fieldpapers.org/atlases/1p9uevlu/Z9

