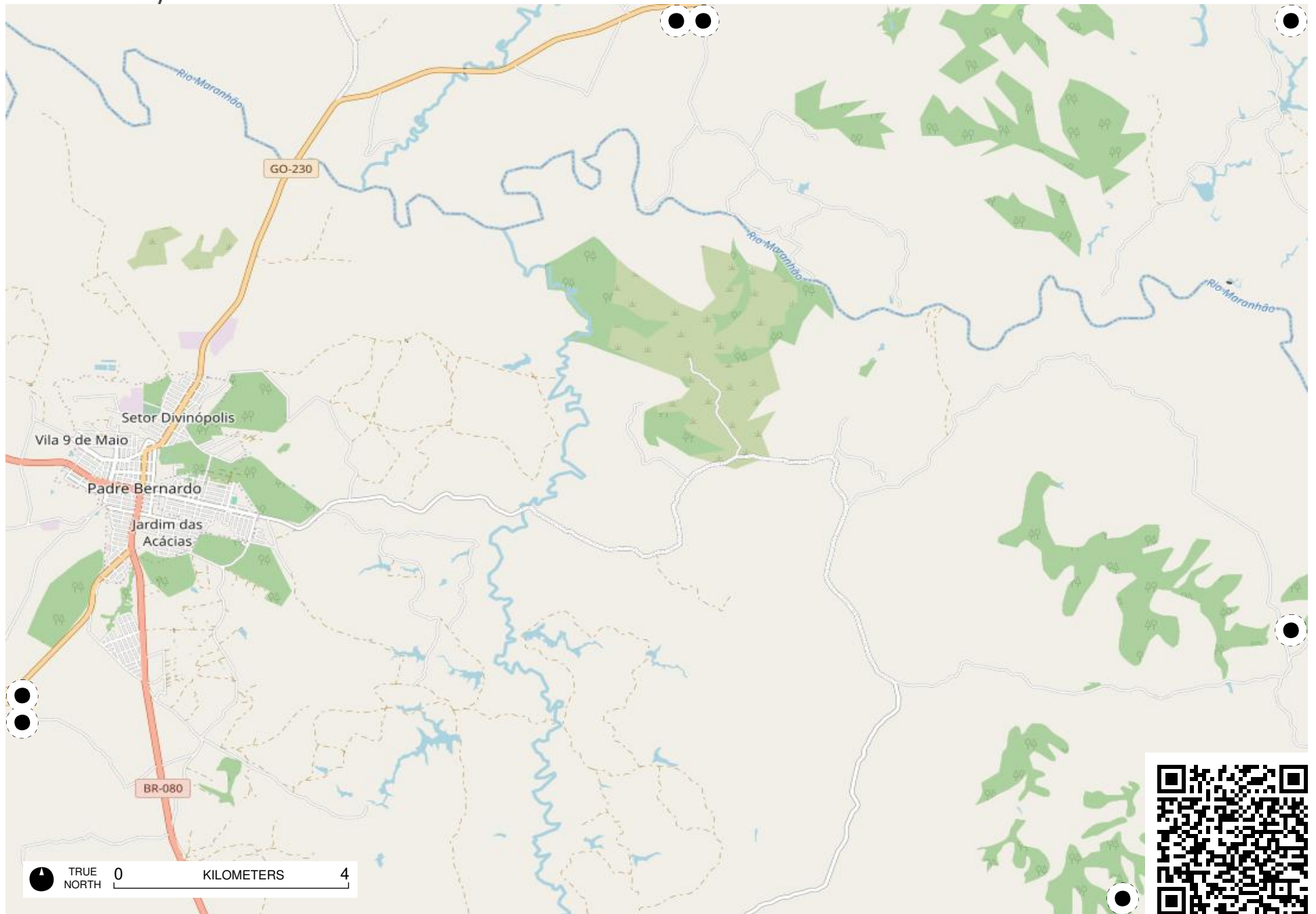




Field Papers

DF

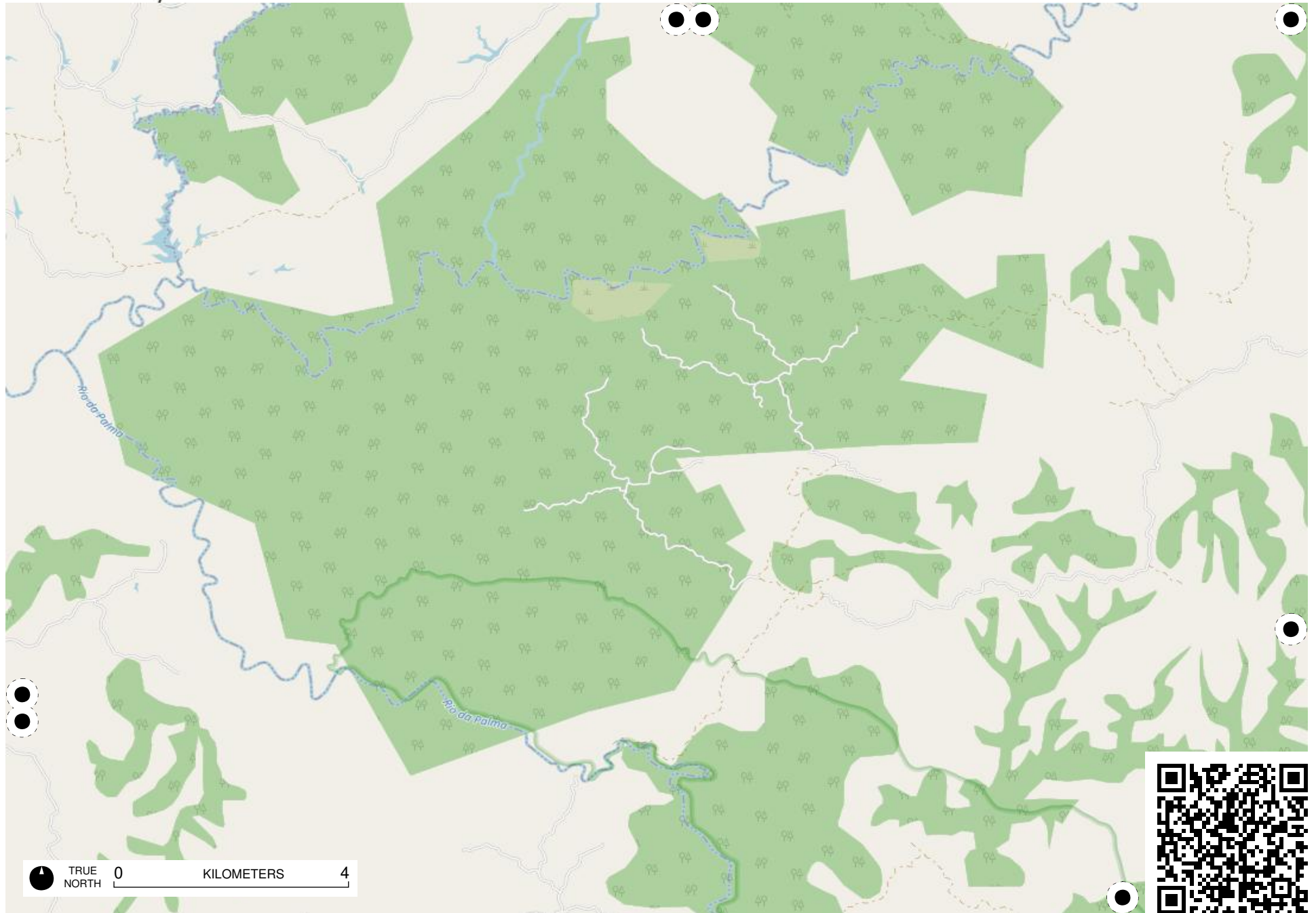
<https://fieldpapers.org/atlas/1hj7hqov/A3>

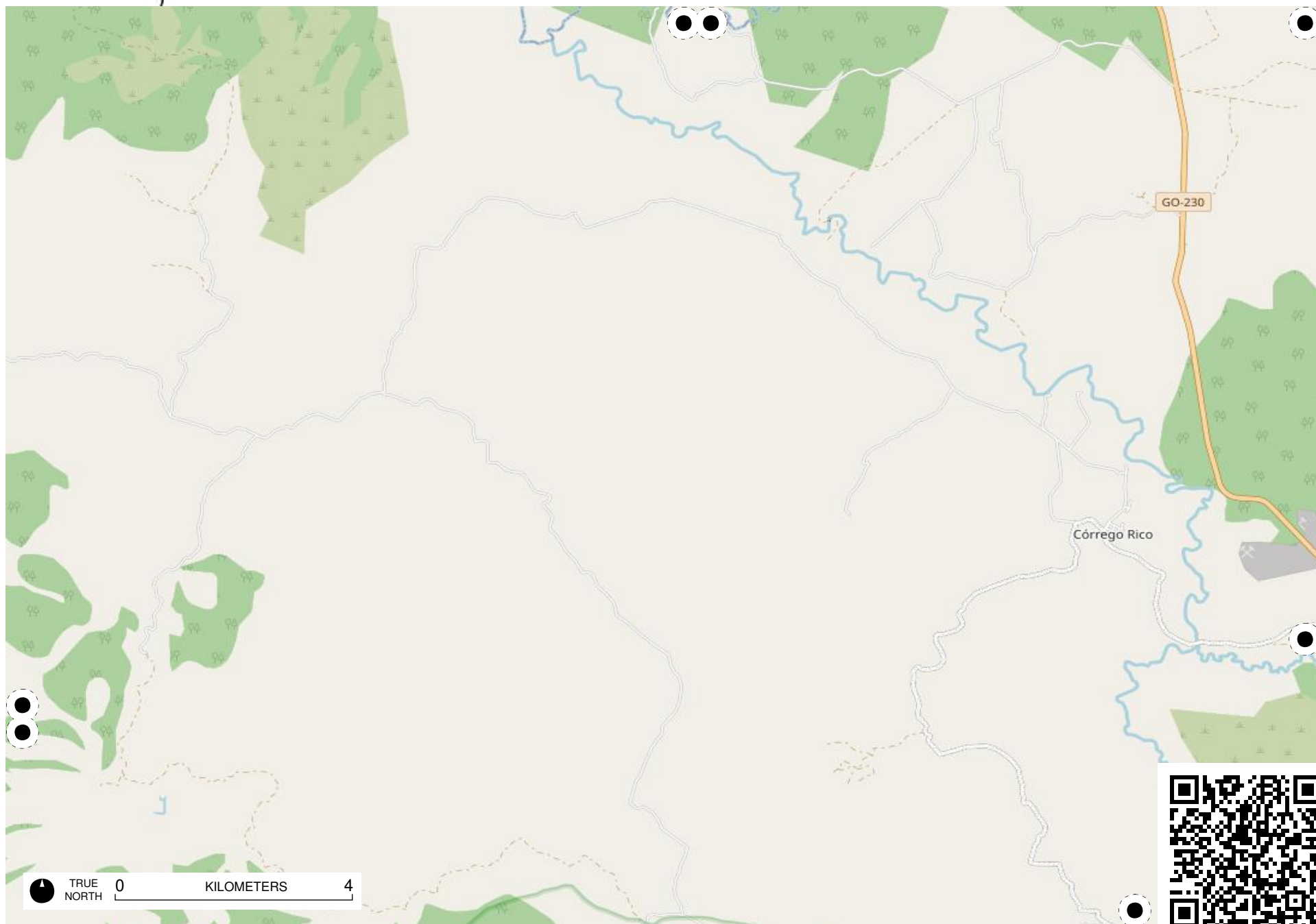


Field Papers

DF

<https://fieldpapers.org/atlas/1hj7hqov/A4>





Córrego Rico

GO-230

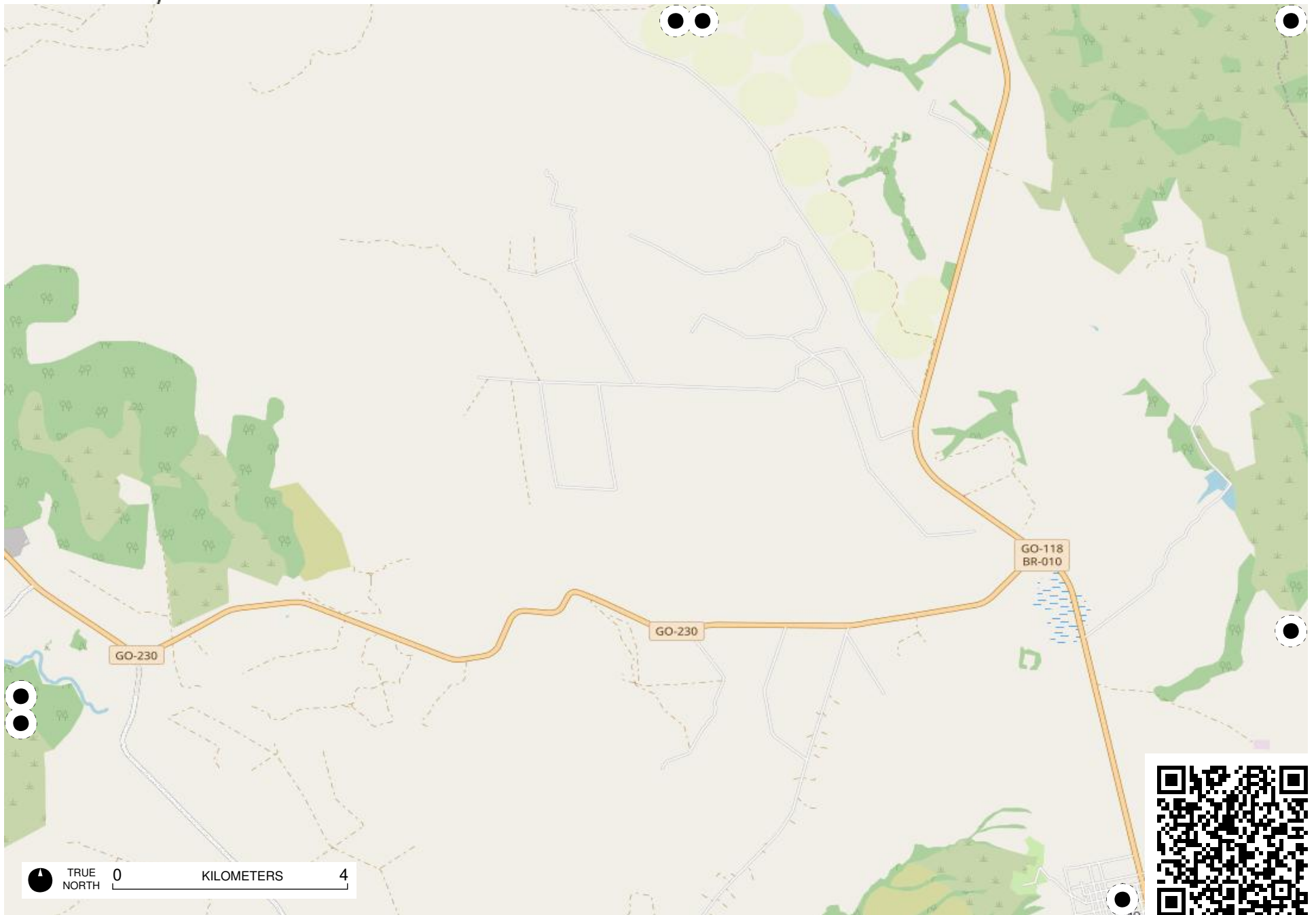
TRUE
NORTH

0

KILOMETERS

4

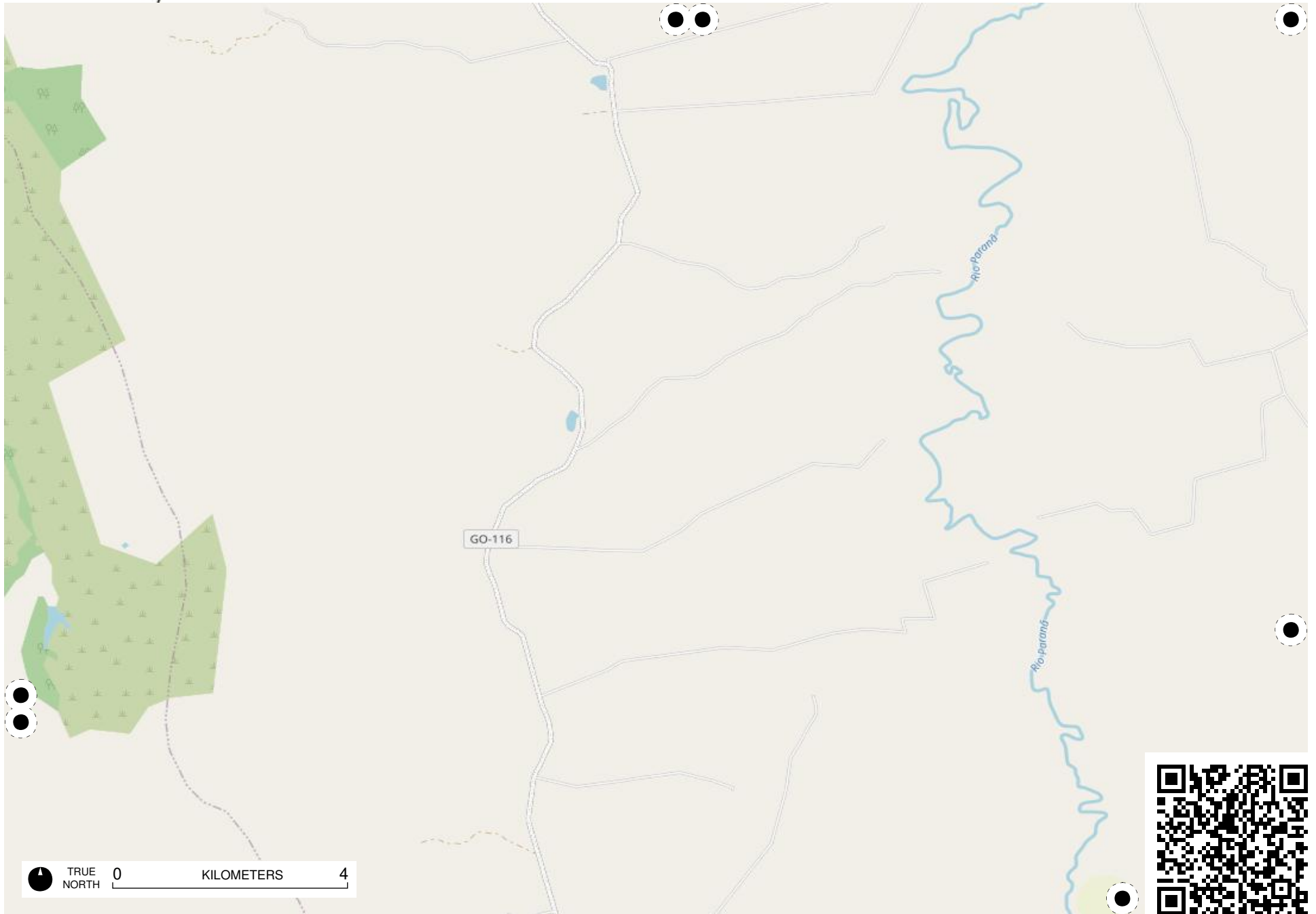




Field Papers

DF

<https://fieldpapers.org/atlas/1hj7hqov/A7>



TRUE NORTH 0 KILOMETERS 4



Field Papers

DF

<https://fieldpapers.org/atlas/1hj7hqov/A8>



TRUE NORTH 0 KILOMETERS 4



Field Papers

DF

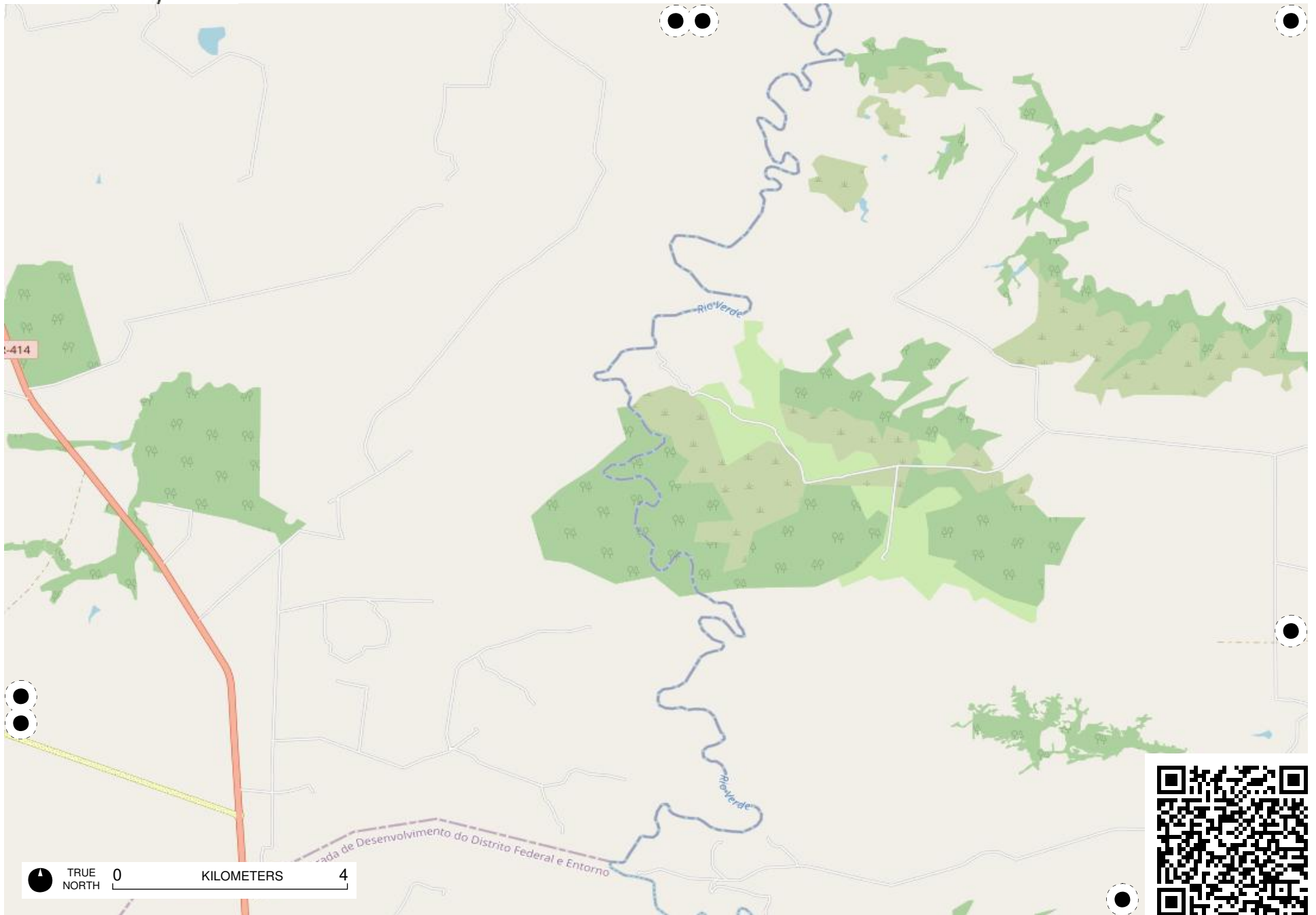
<https://fieldpapers.org/atlas/1hj7hqov/A9>



Field Papers

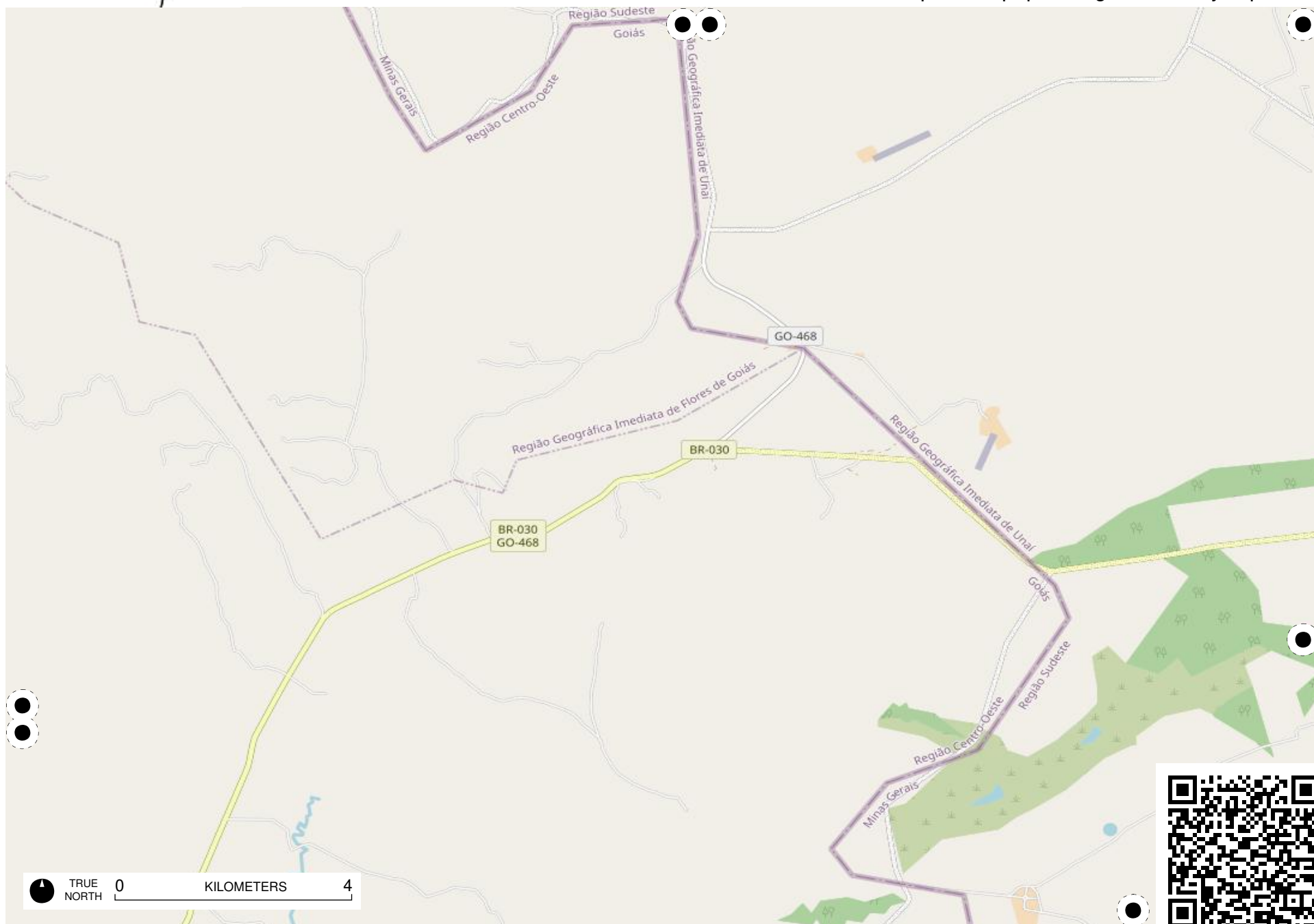
DF

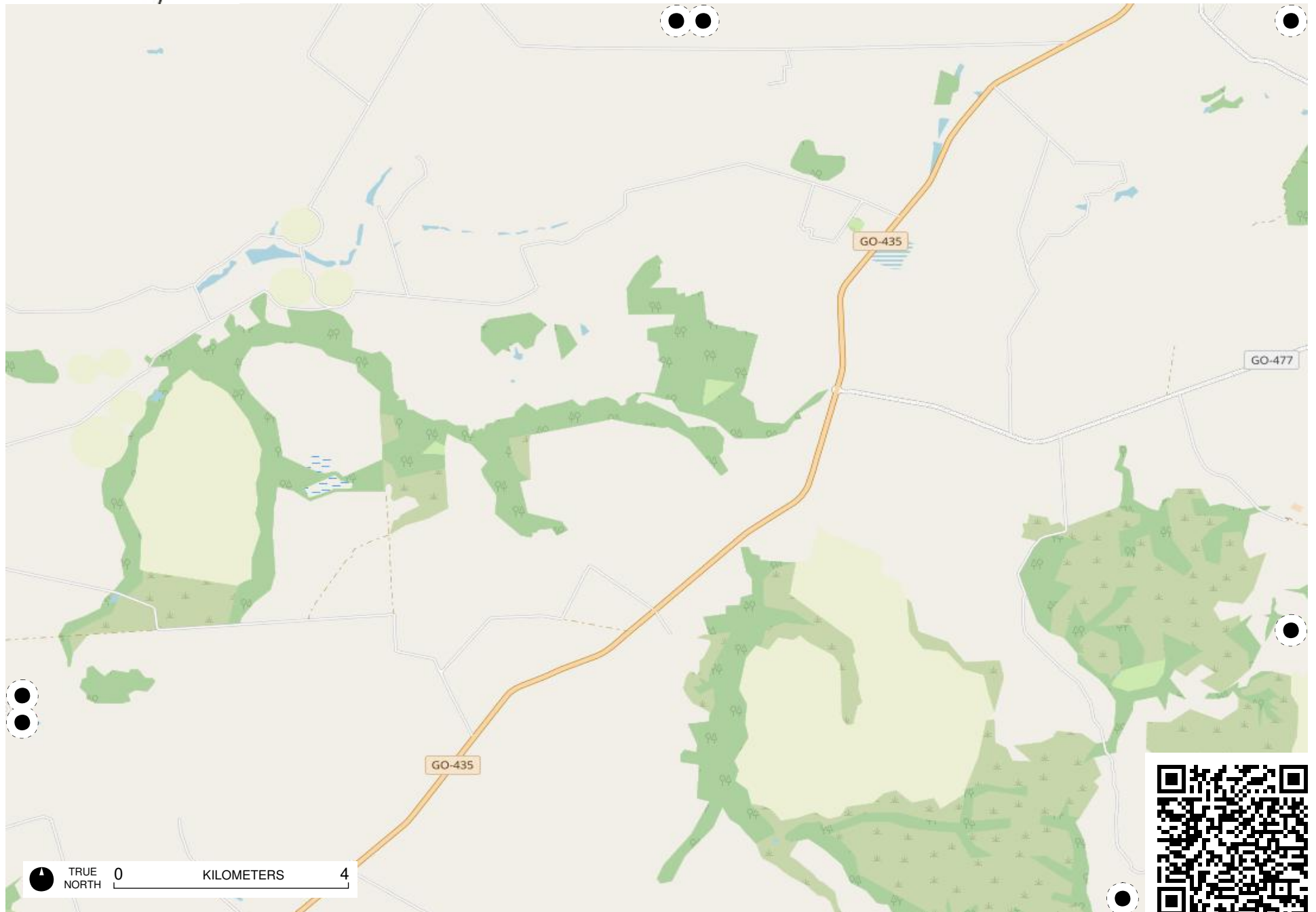
<https://fieldpapers.org/atlas/1hj7hqov/B1>

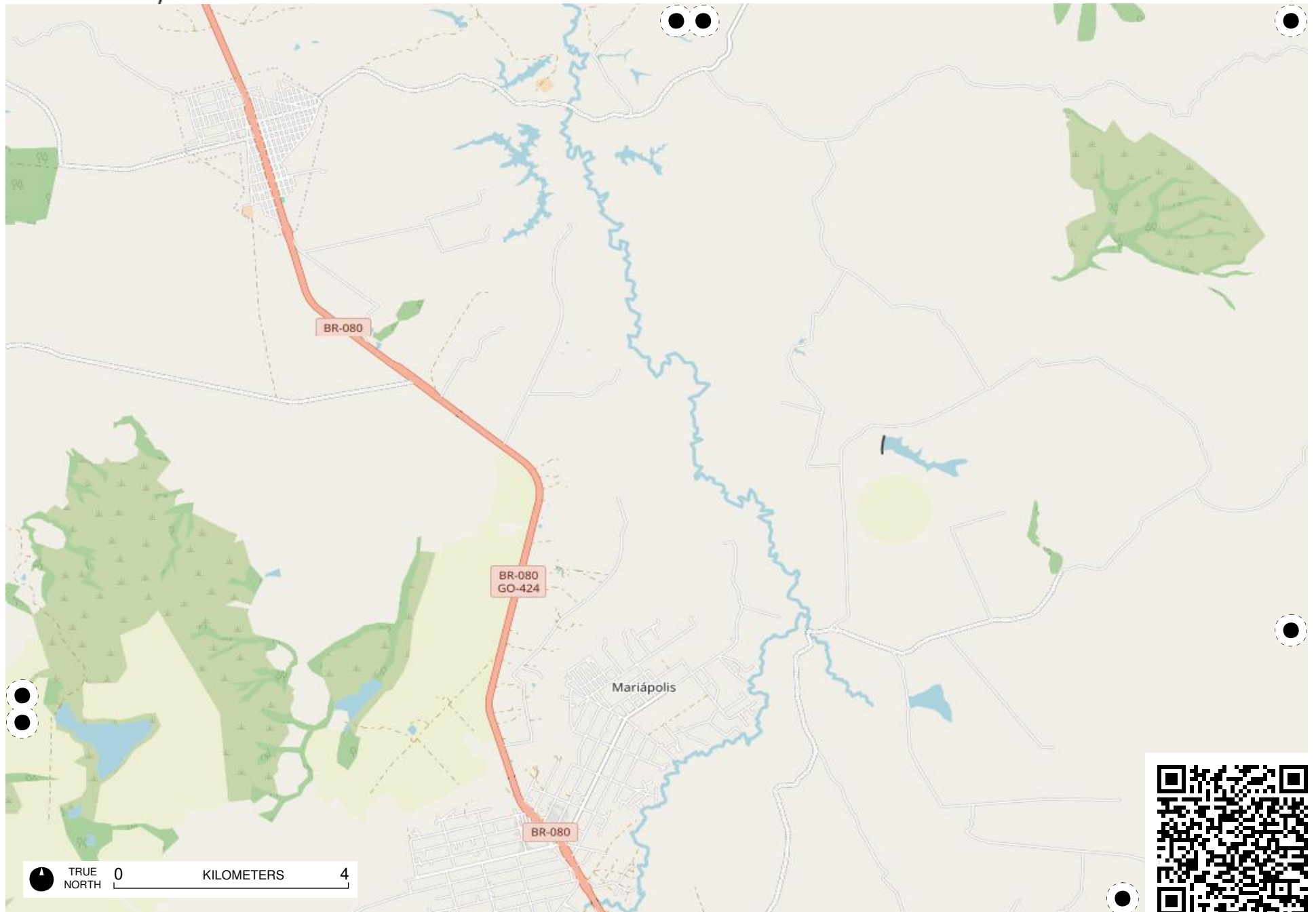


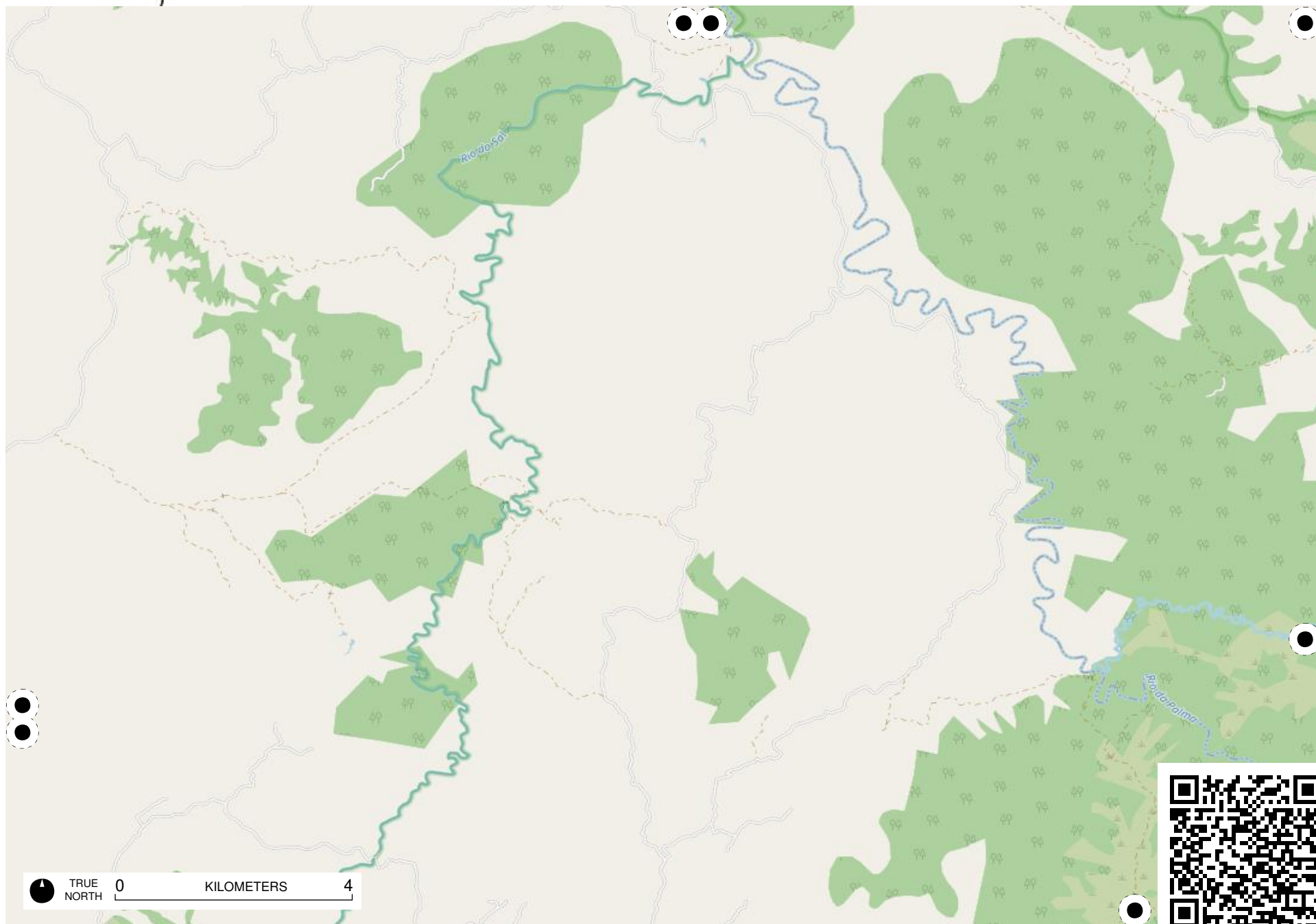
TRUE NORTH 0 4 KILOMETERS









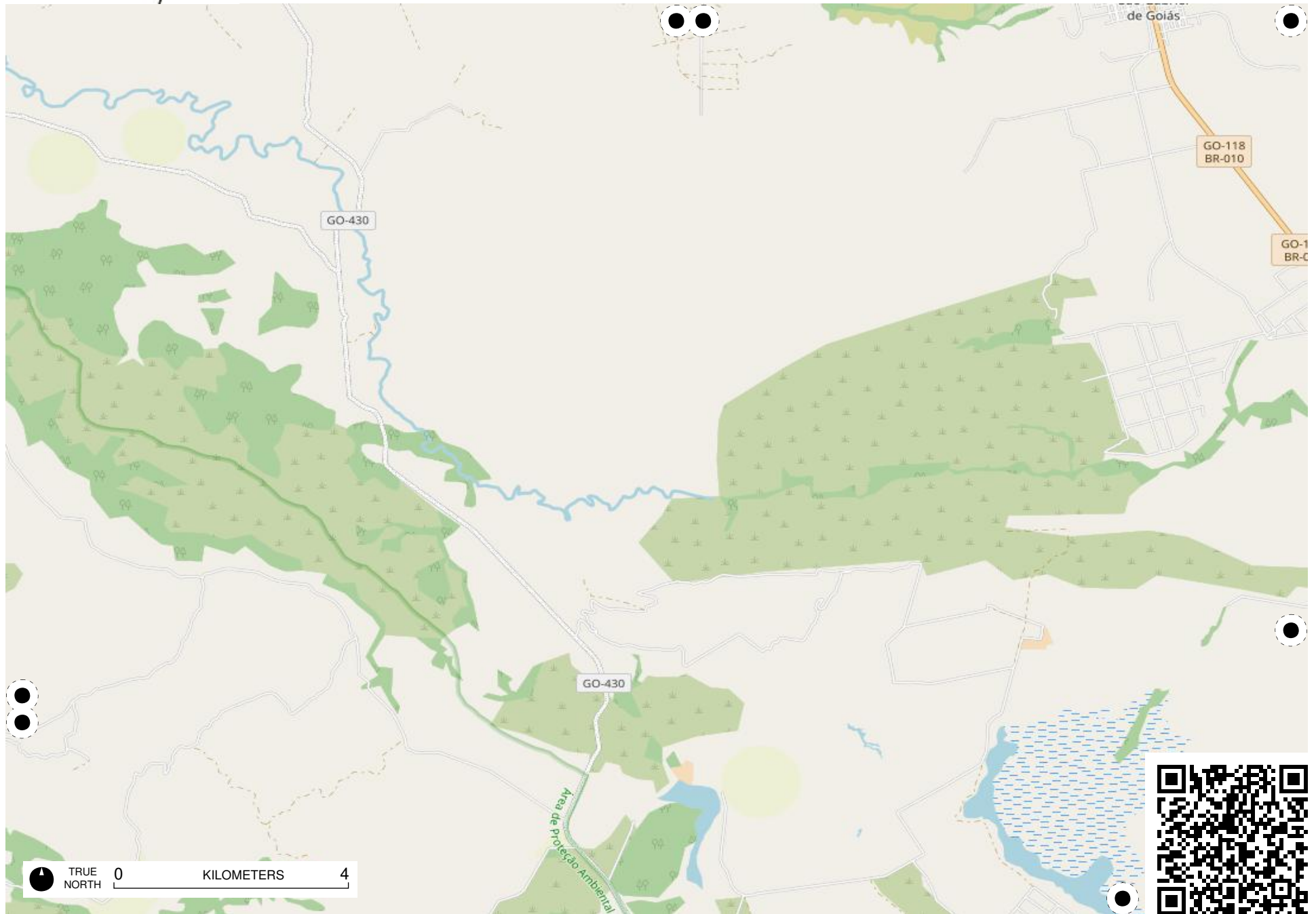


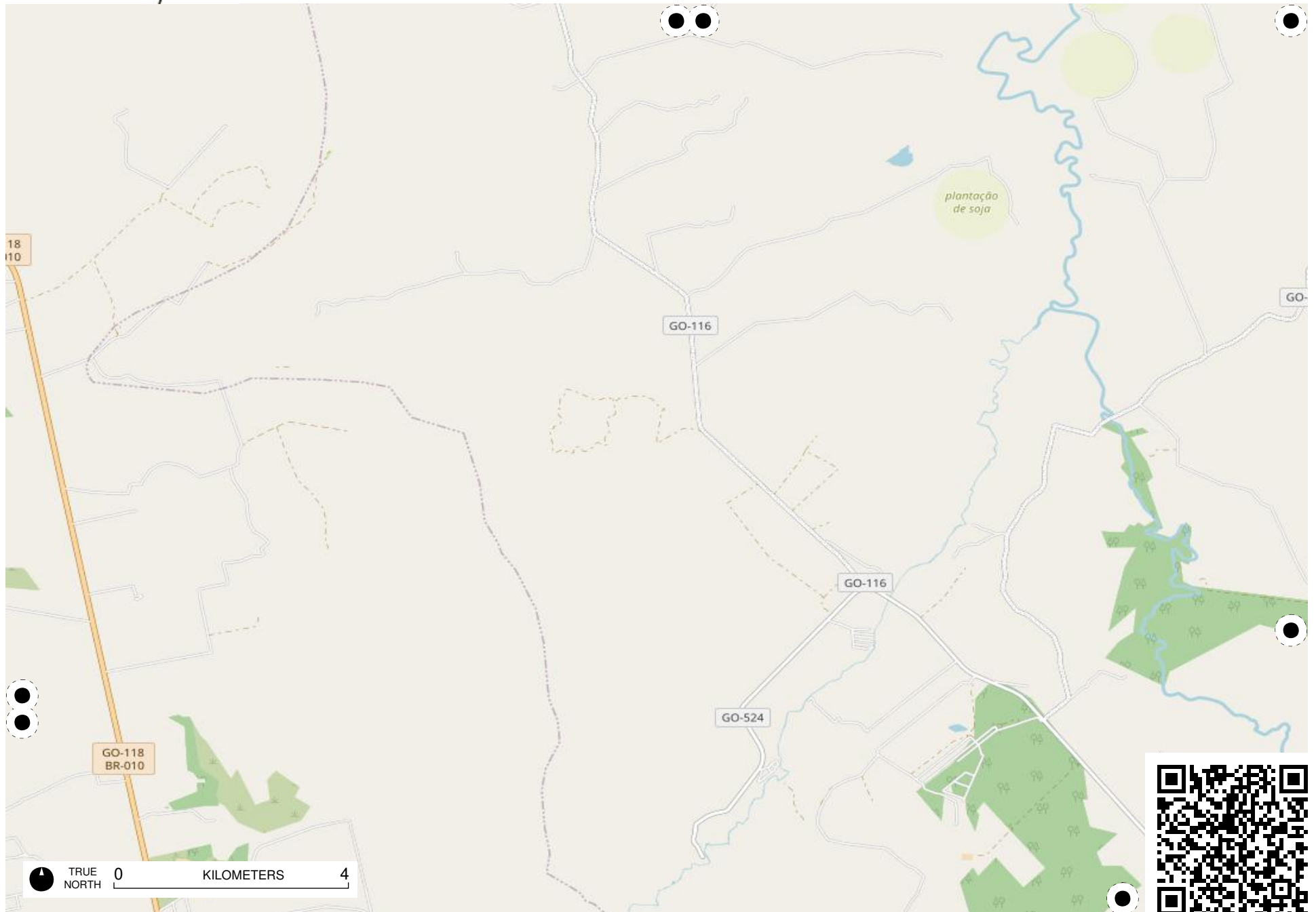
Field Papers

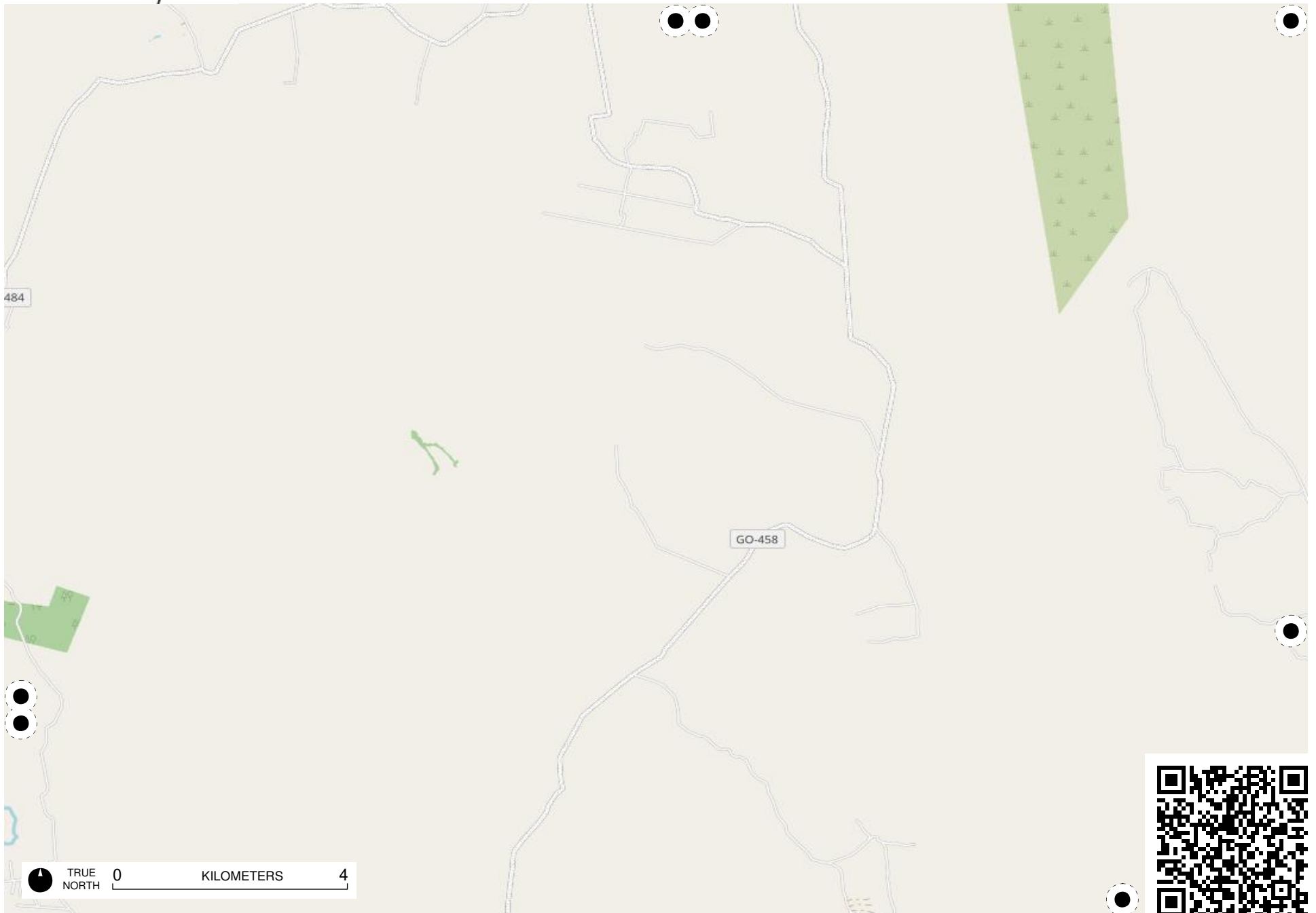
DF

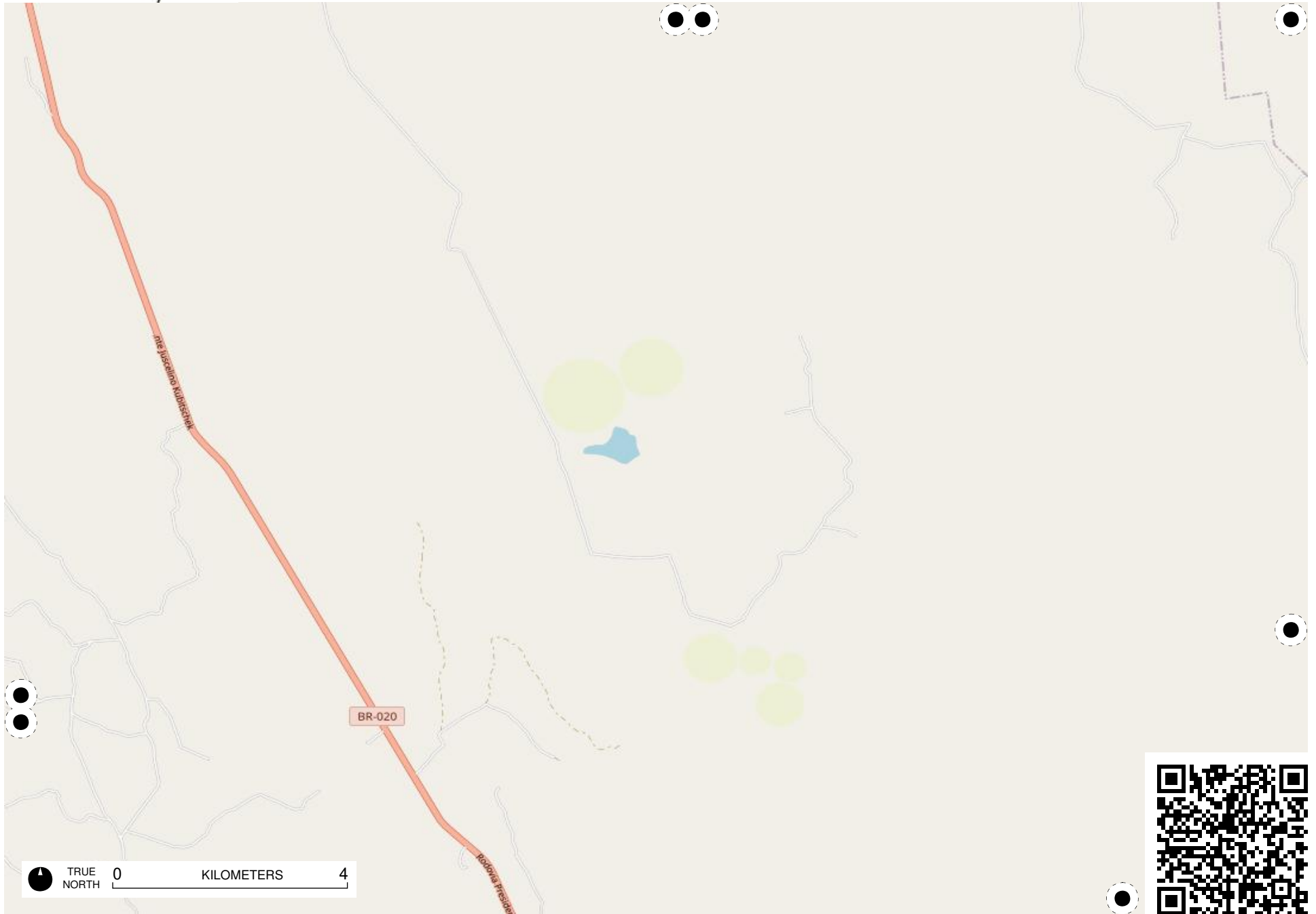
<https://fieldpapers.org/atlas/1hj7hqov/B5>







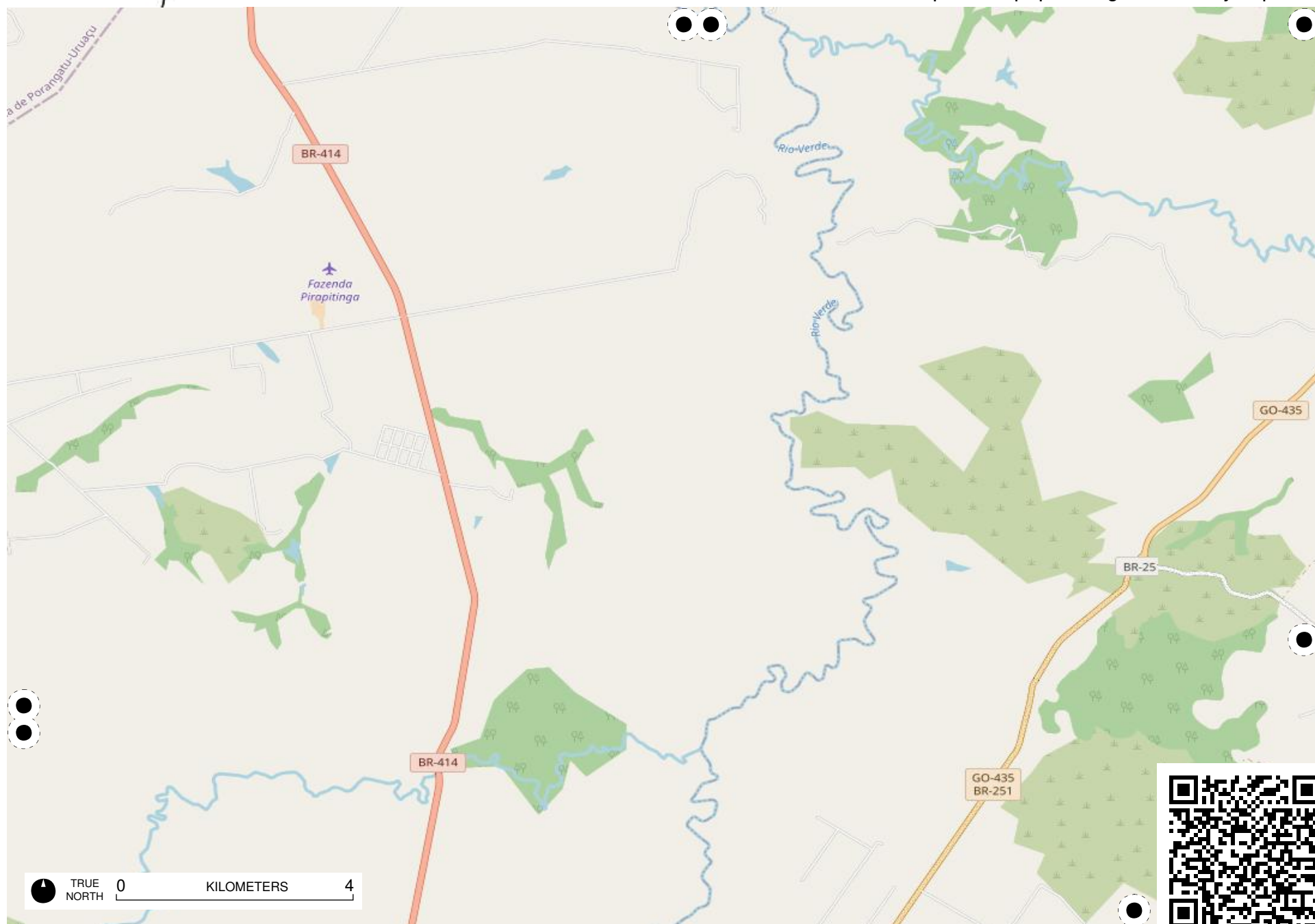


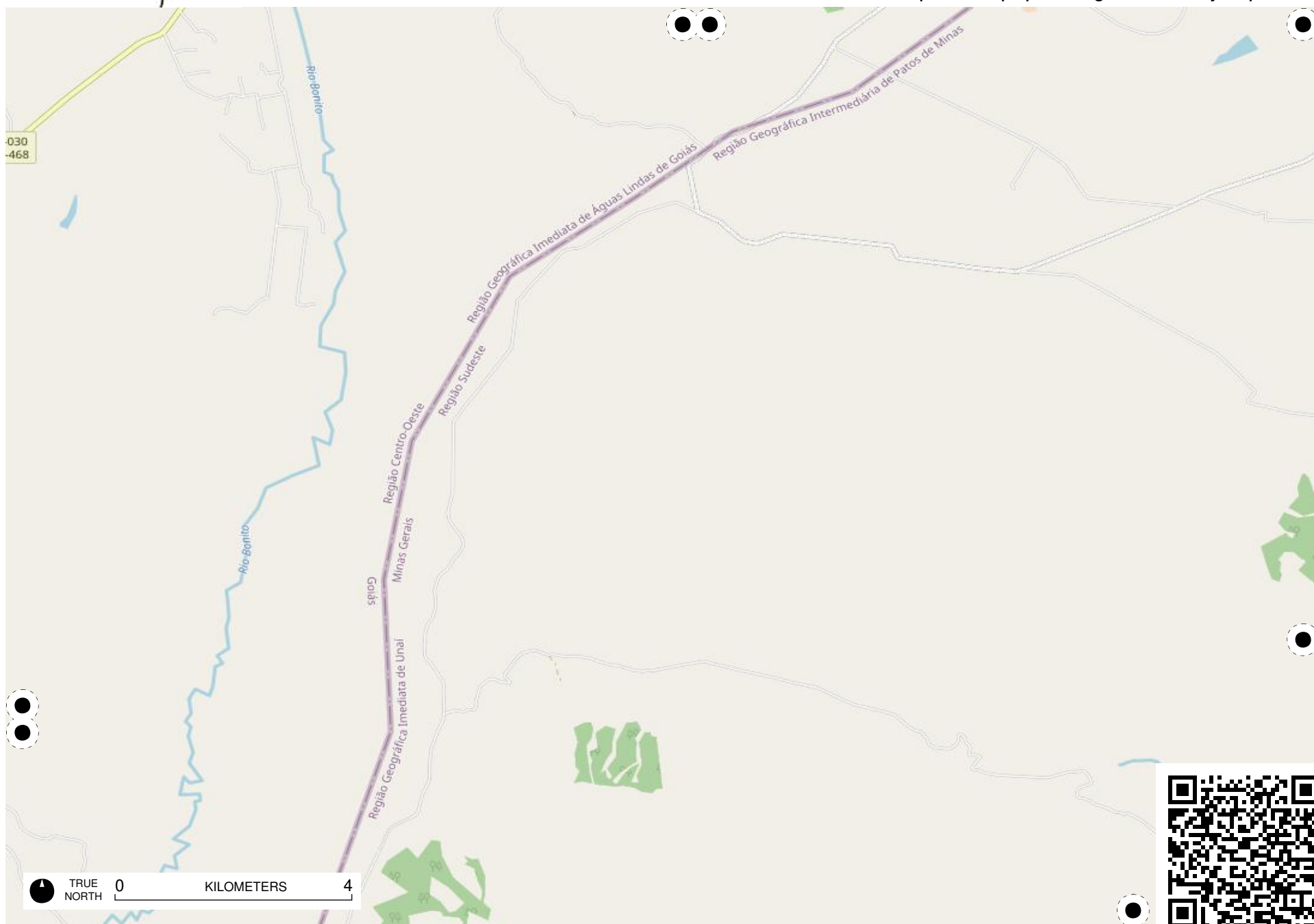


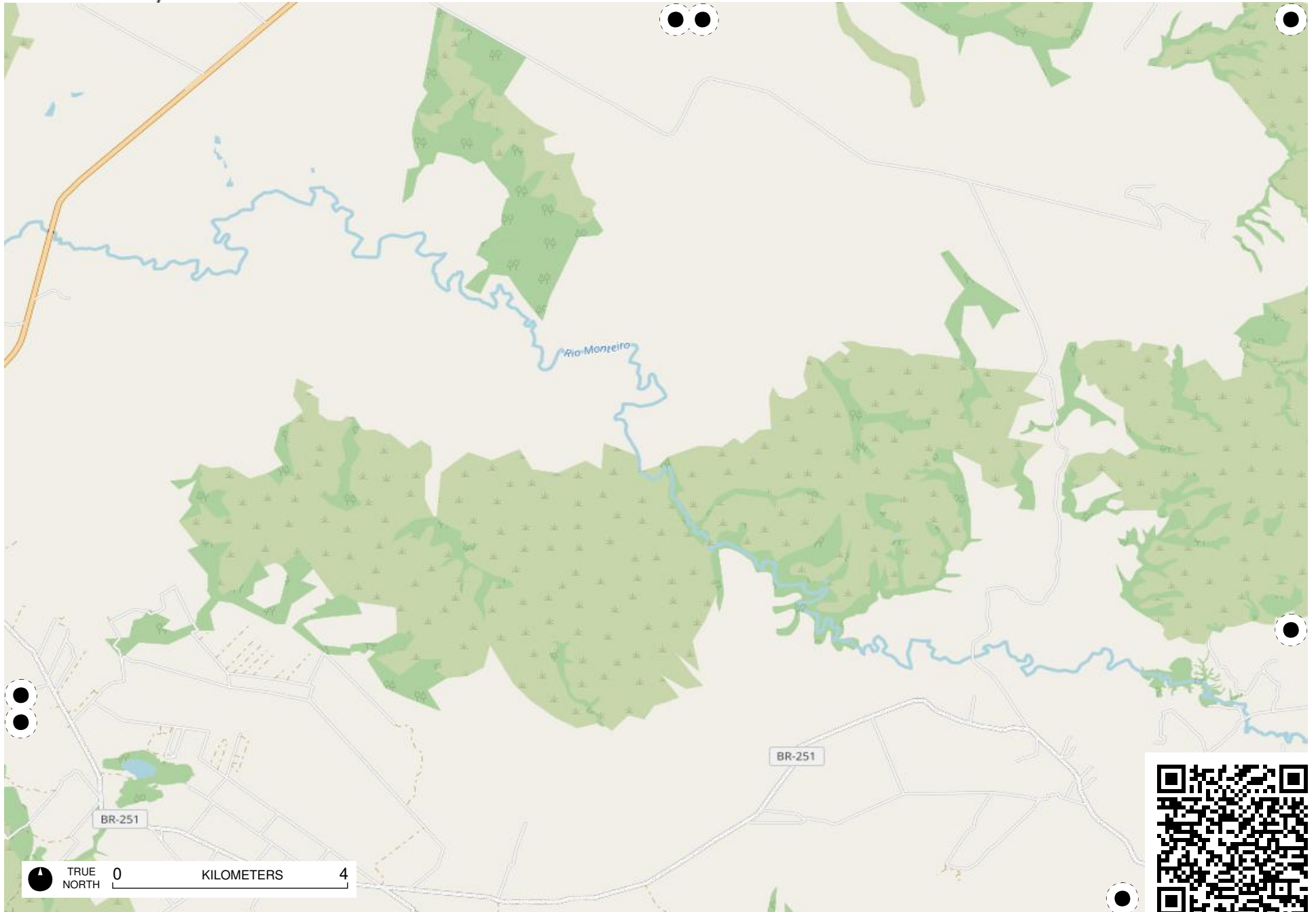
Field Papers

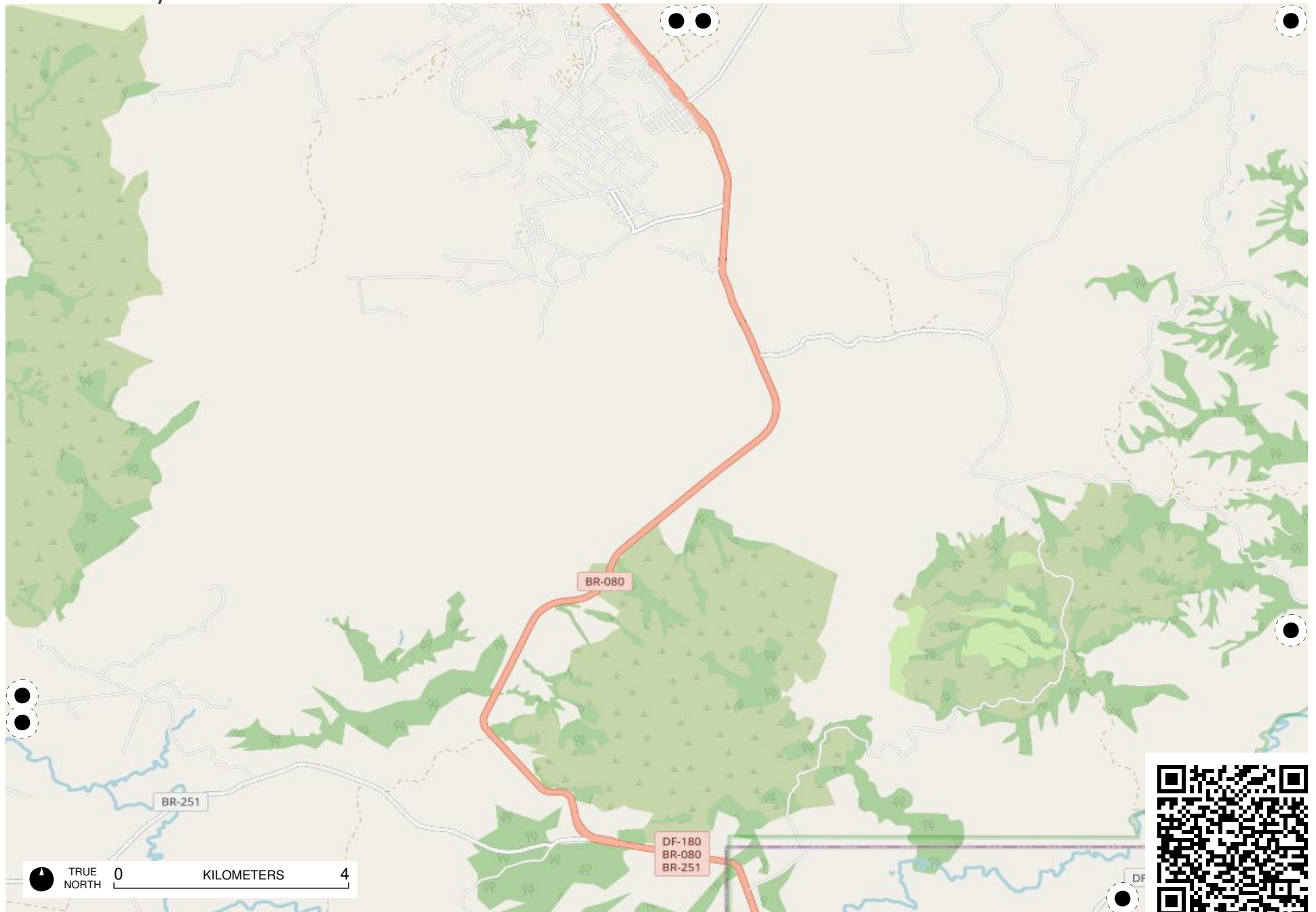
DF

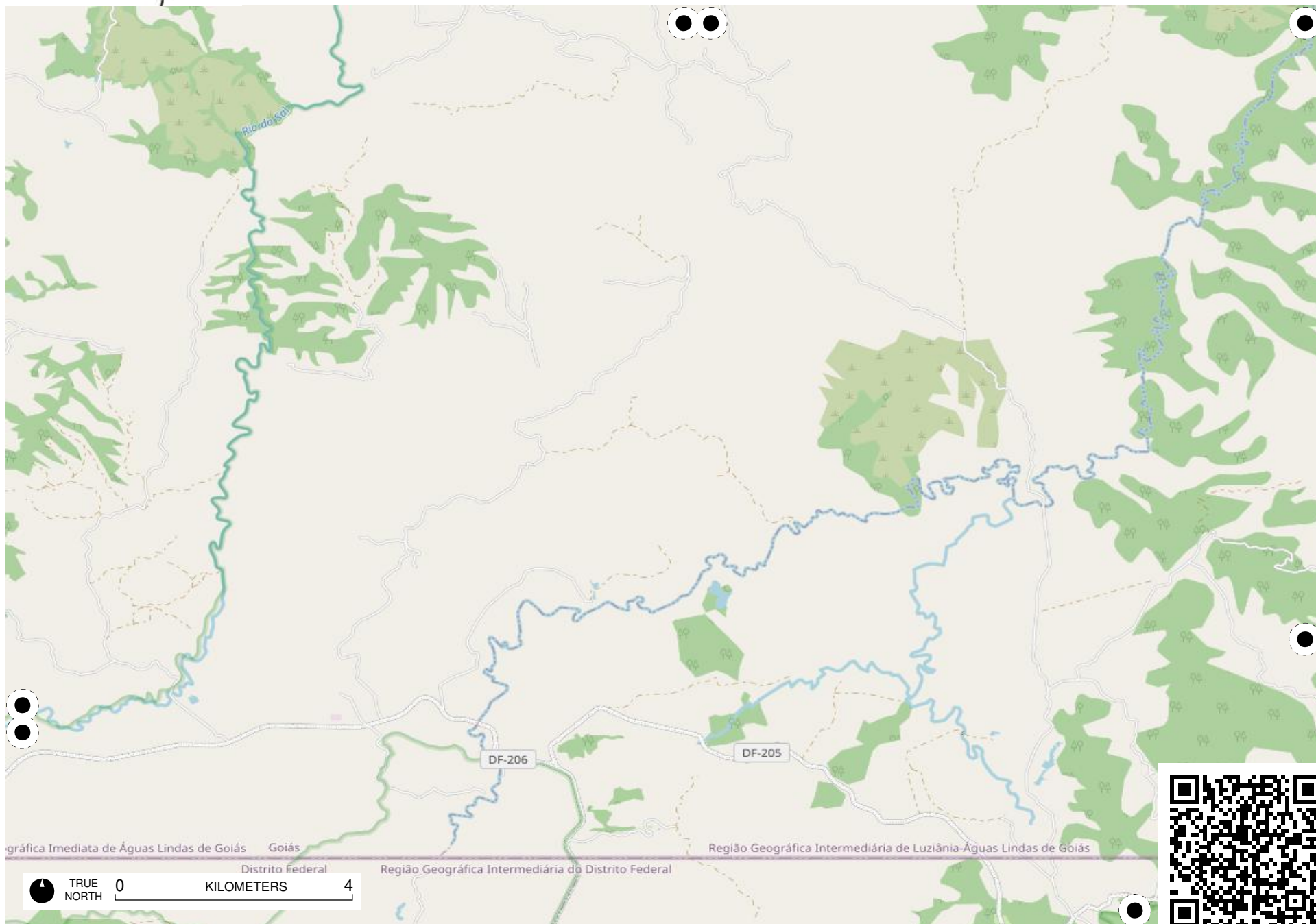
<https://fieldpapers.org/atlasses/1hj7hqov/C1>











Região Geográfica Imediata de Águas Lindas de Goiás

Goiás

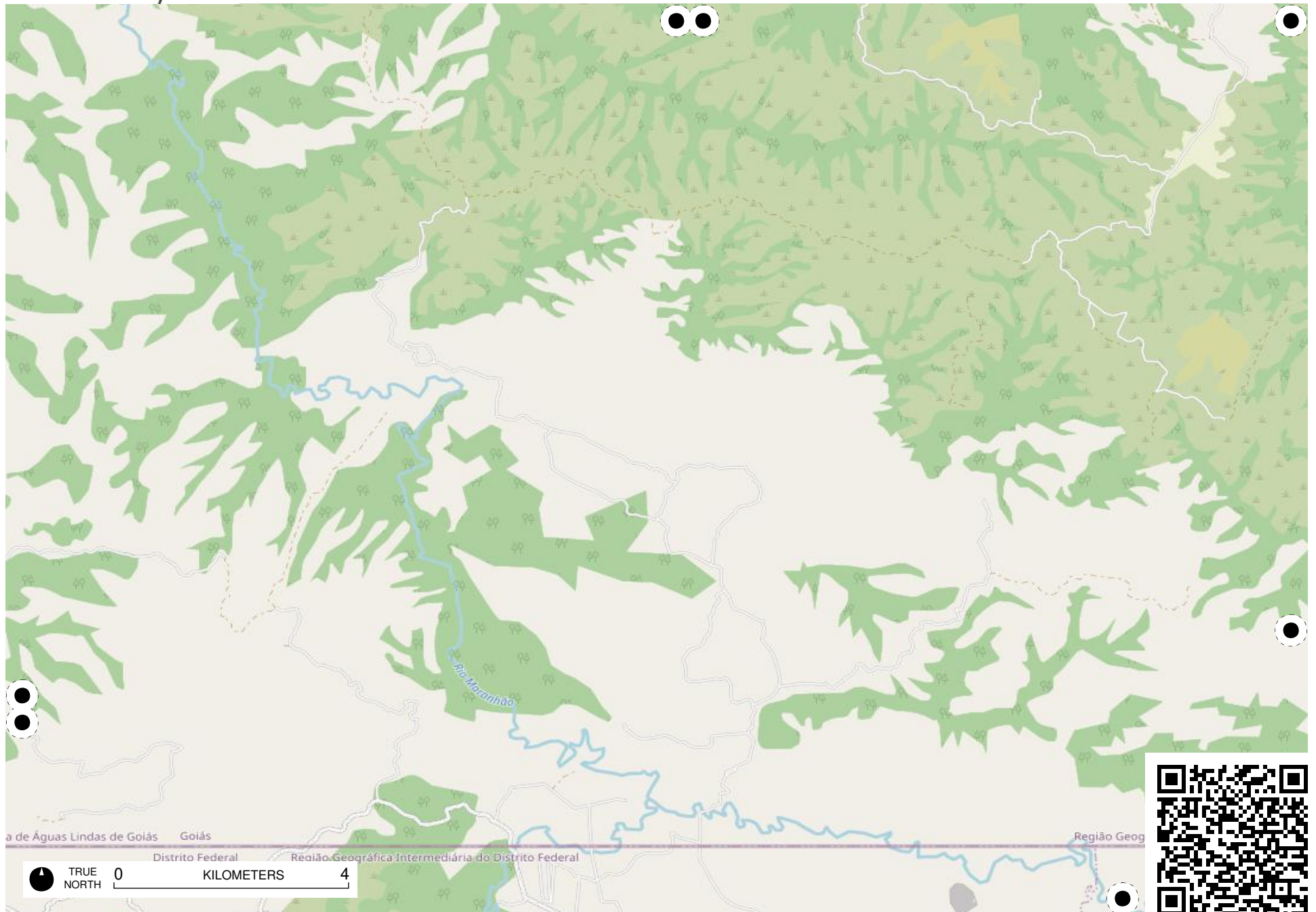
Região Geográfica Intermediária de Luziânia-Águas Lindas de Goiás

Distrito Federal

Região Geográfica Intermediária do Distrito Federal

TRUE NORTH 0 4 KILOMETERS



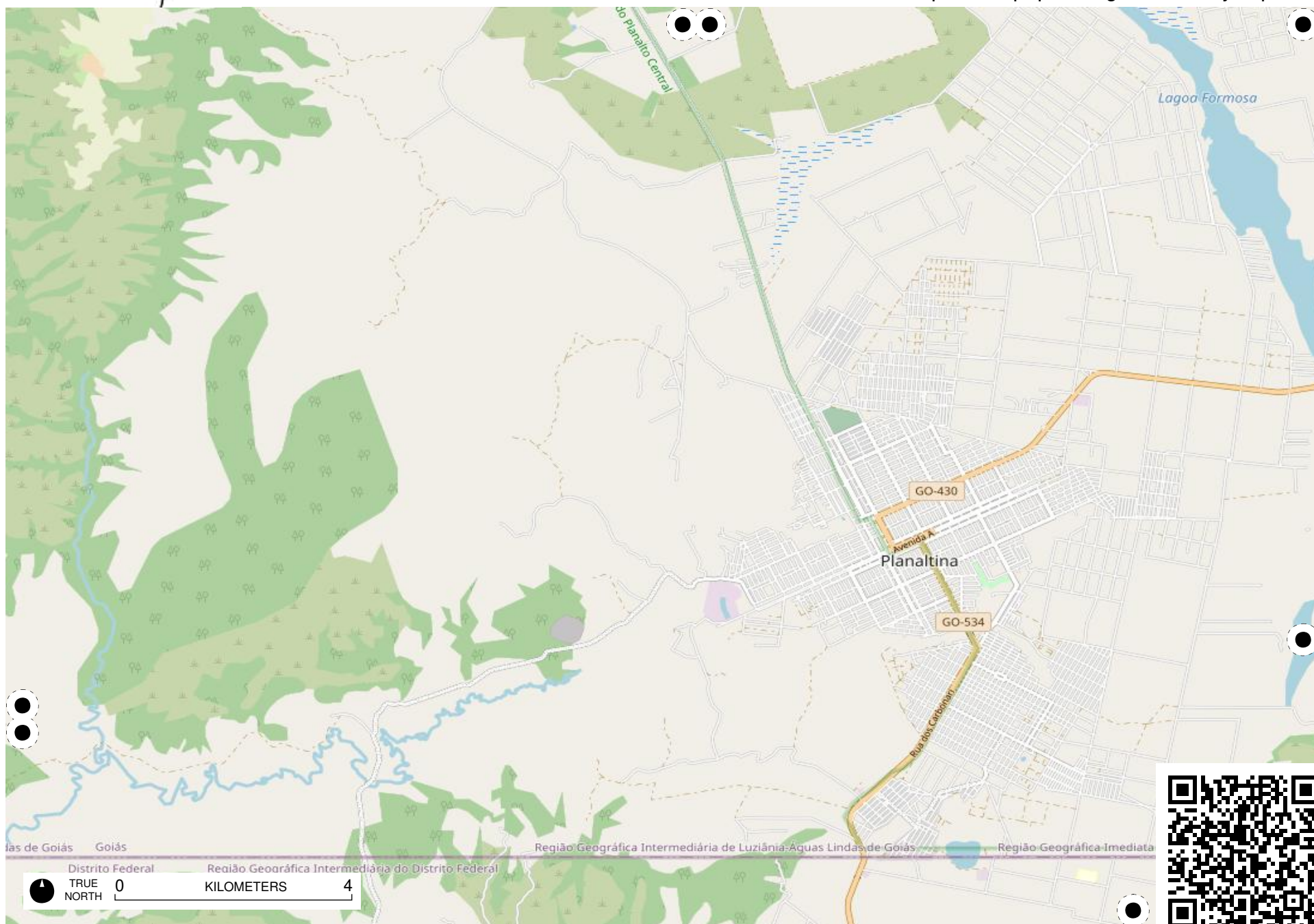


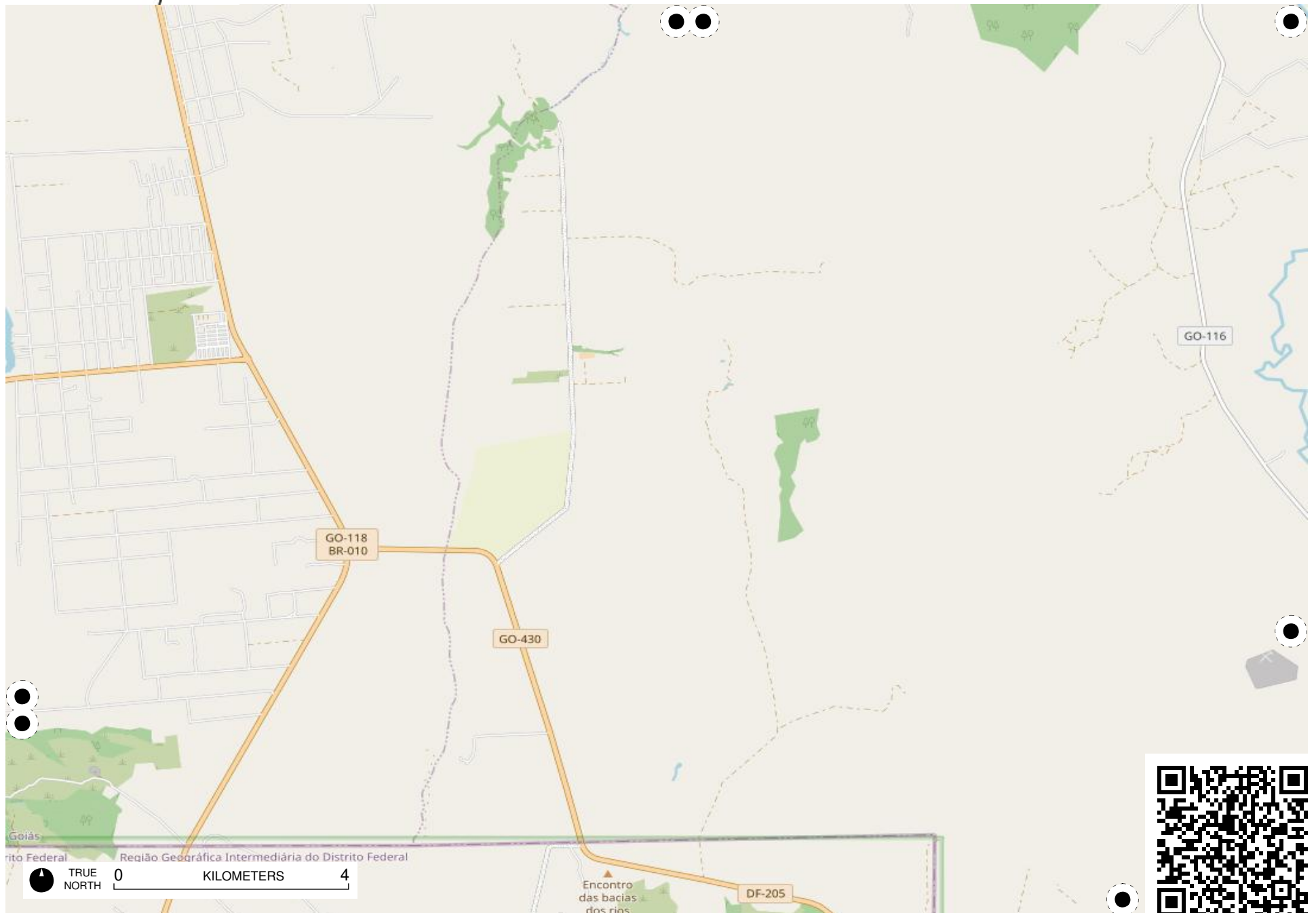
...a de Águas Lindas de Goiás Goiás

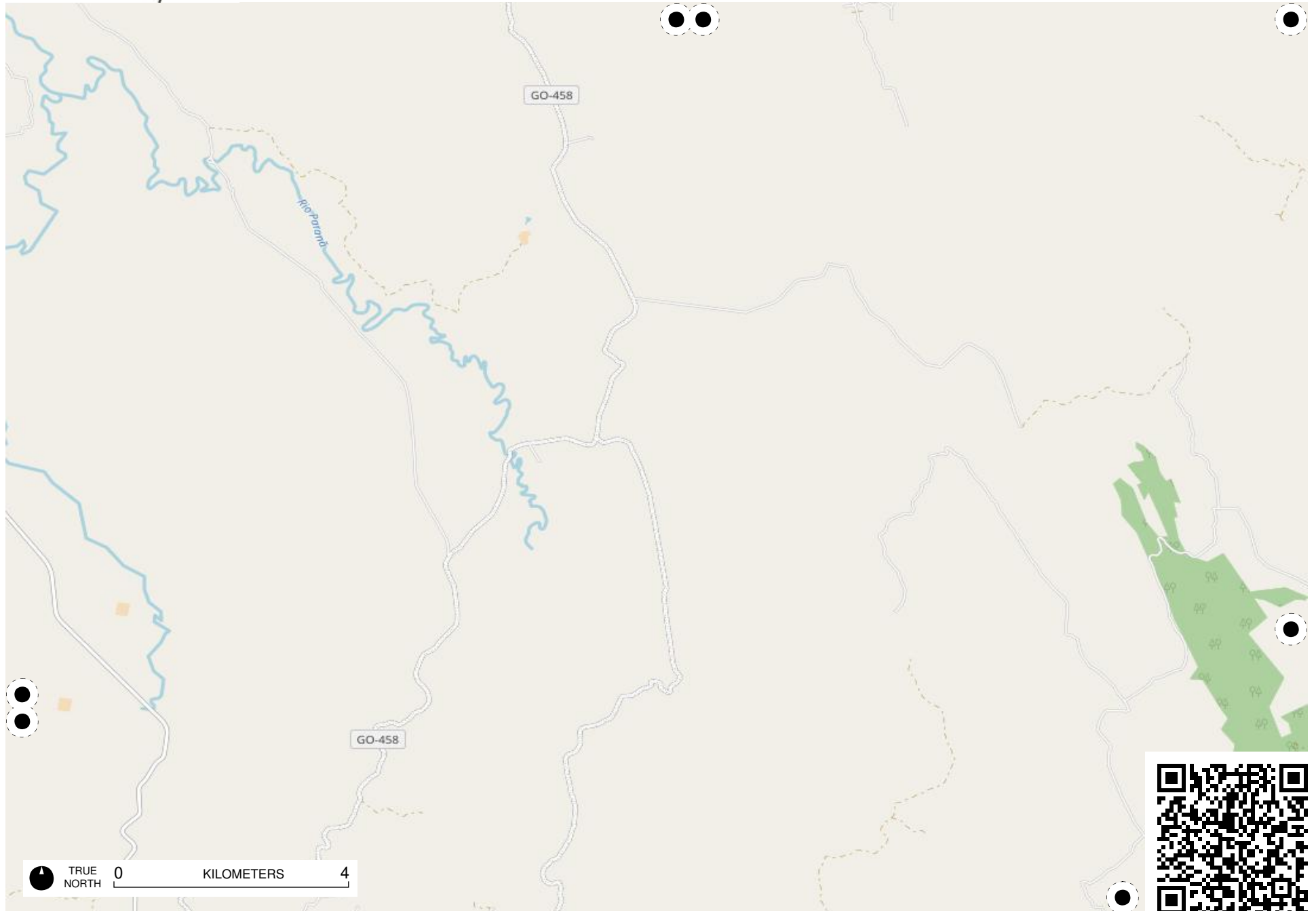
Distrito Federal

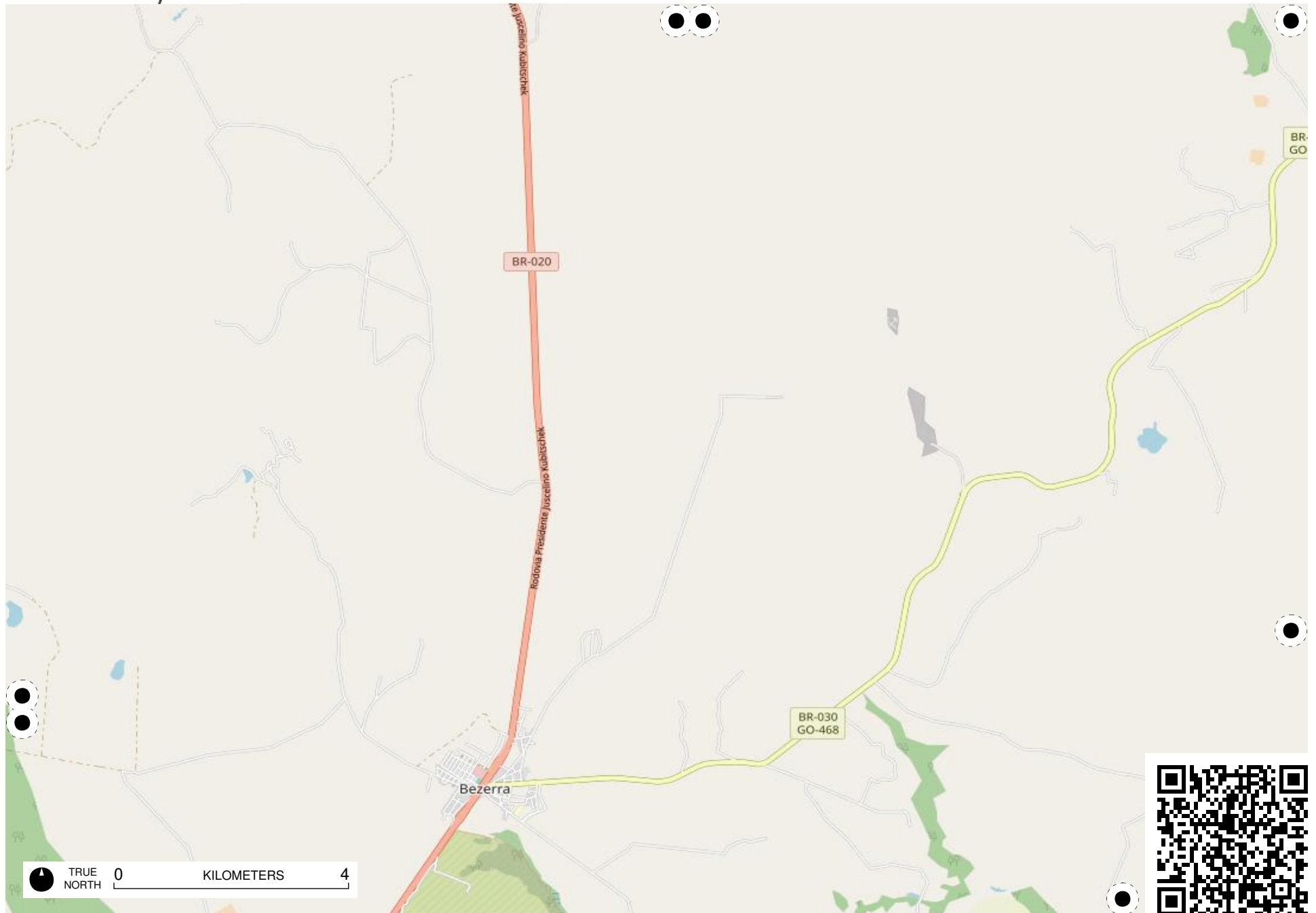
Região Geográfica Intermediária do Distrito Federal

Região Geog





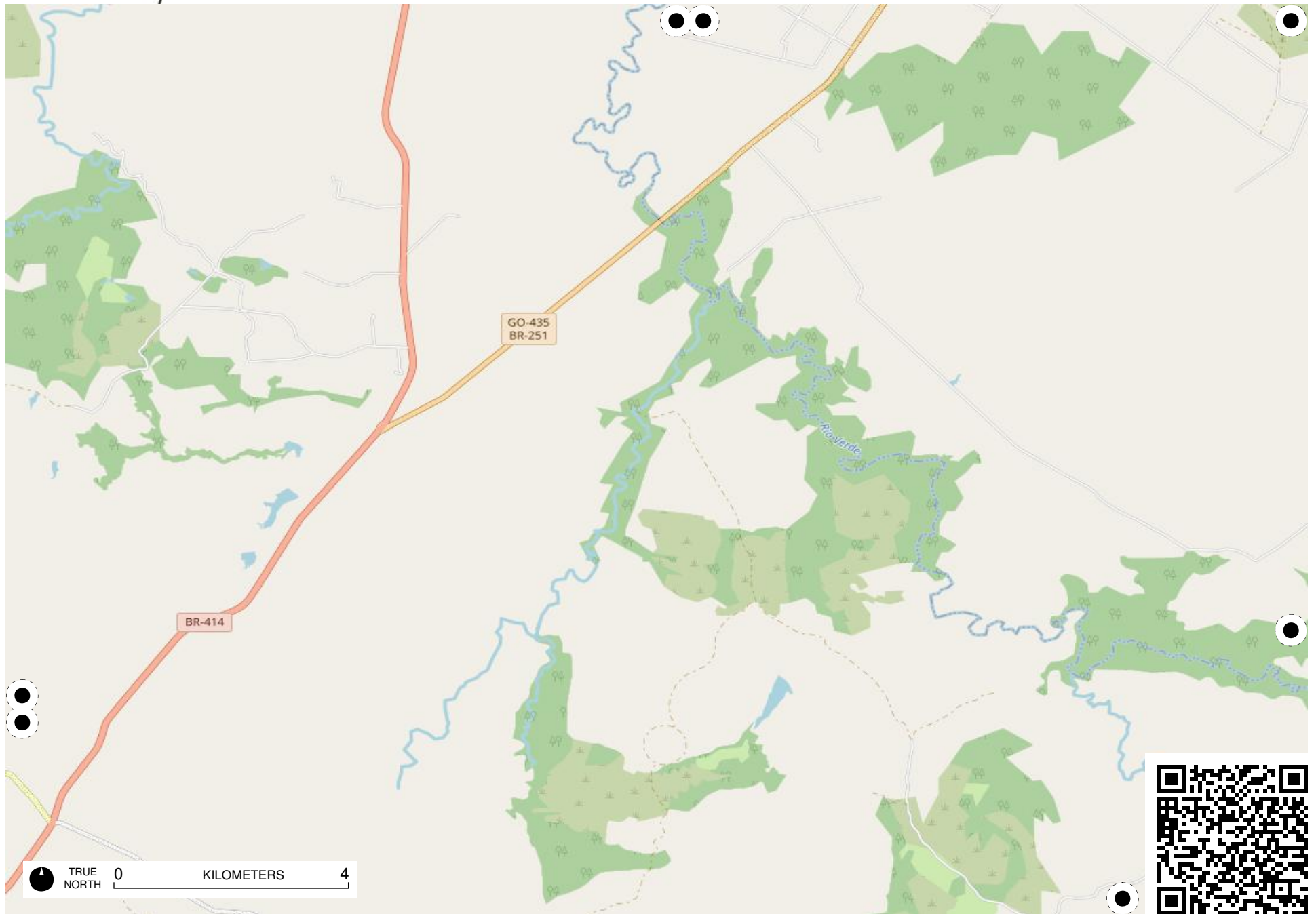


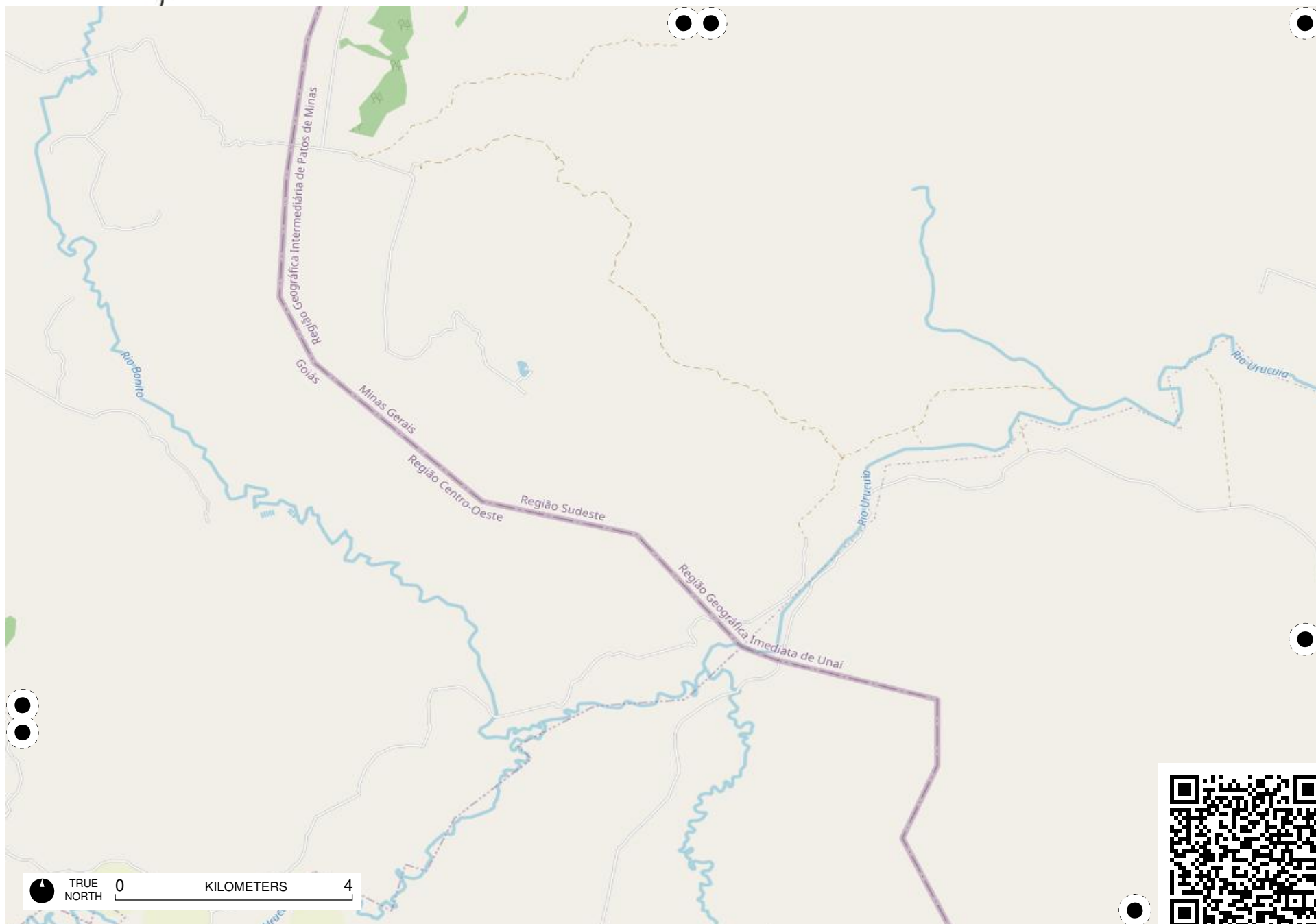


Field Papers

DF

<https://fieldpapers.org/atlasses/1hj7hqov/D1>

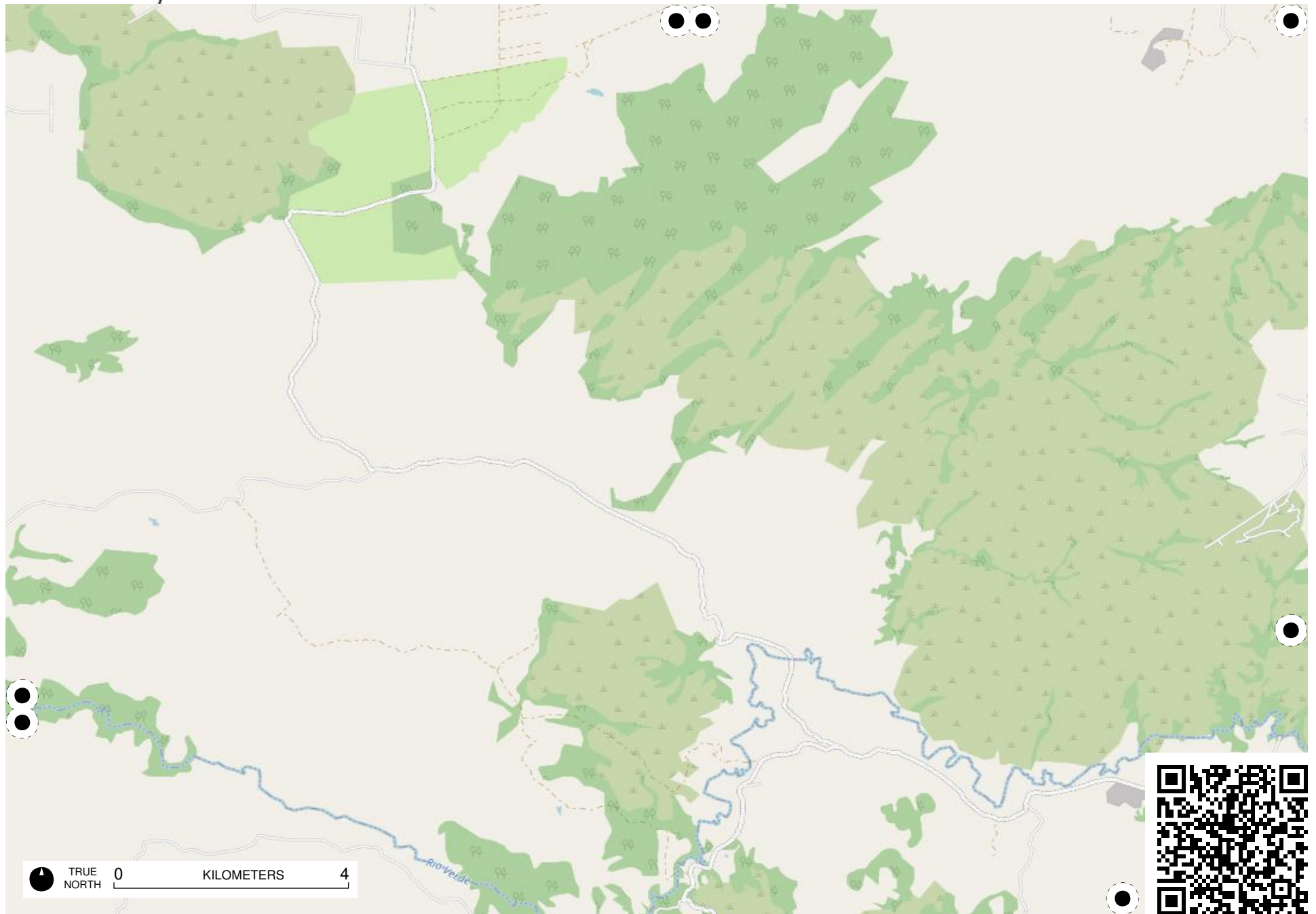


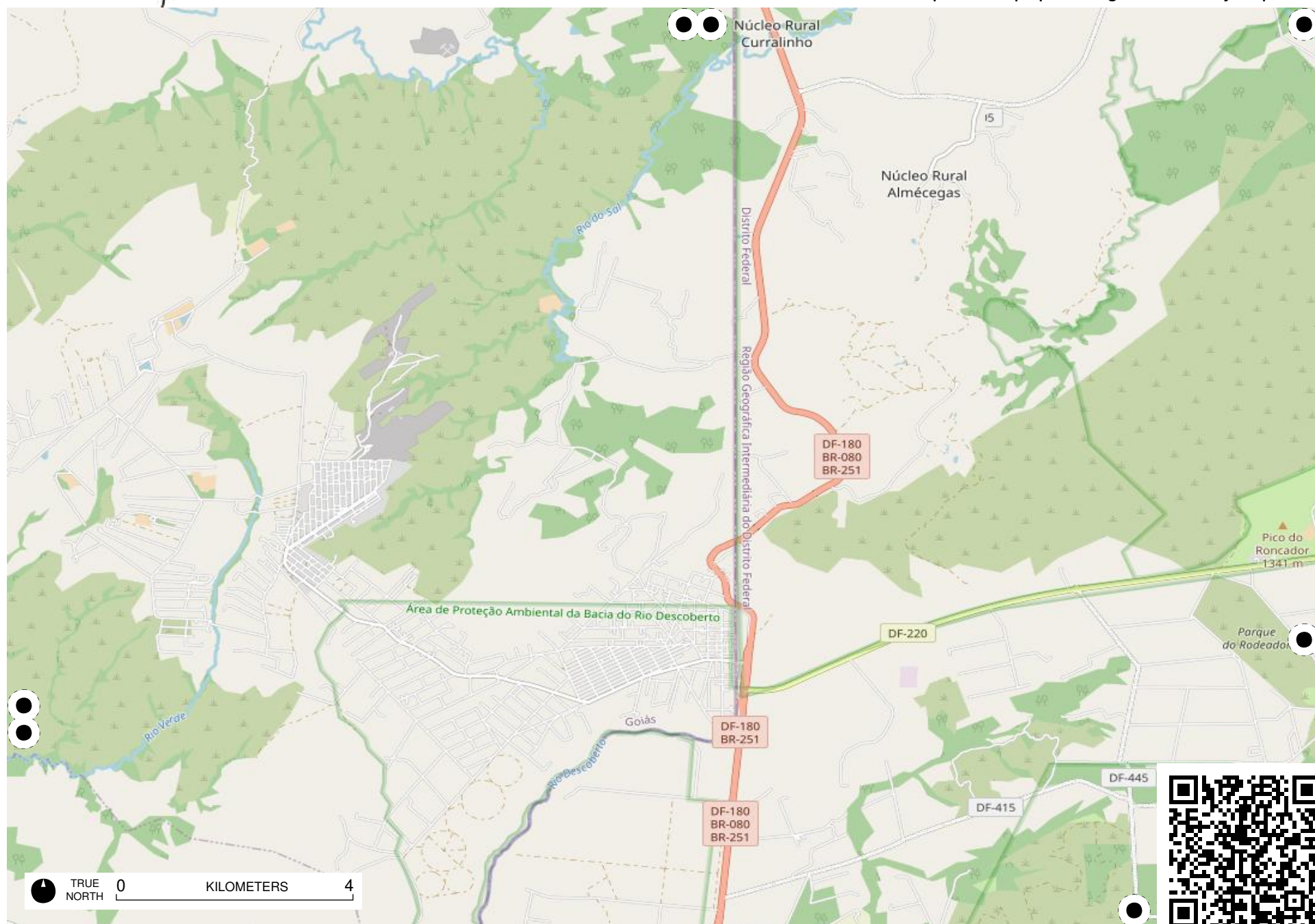


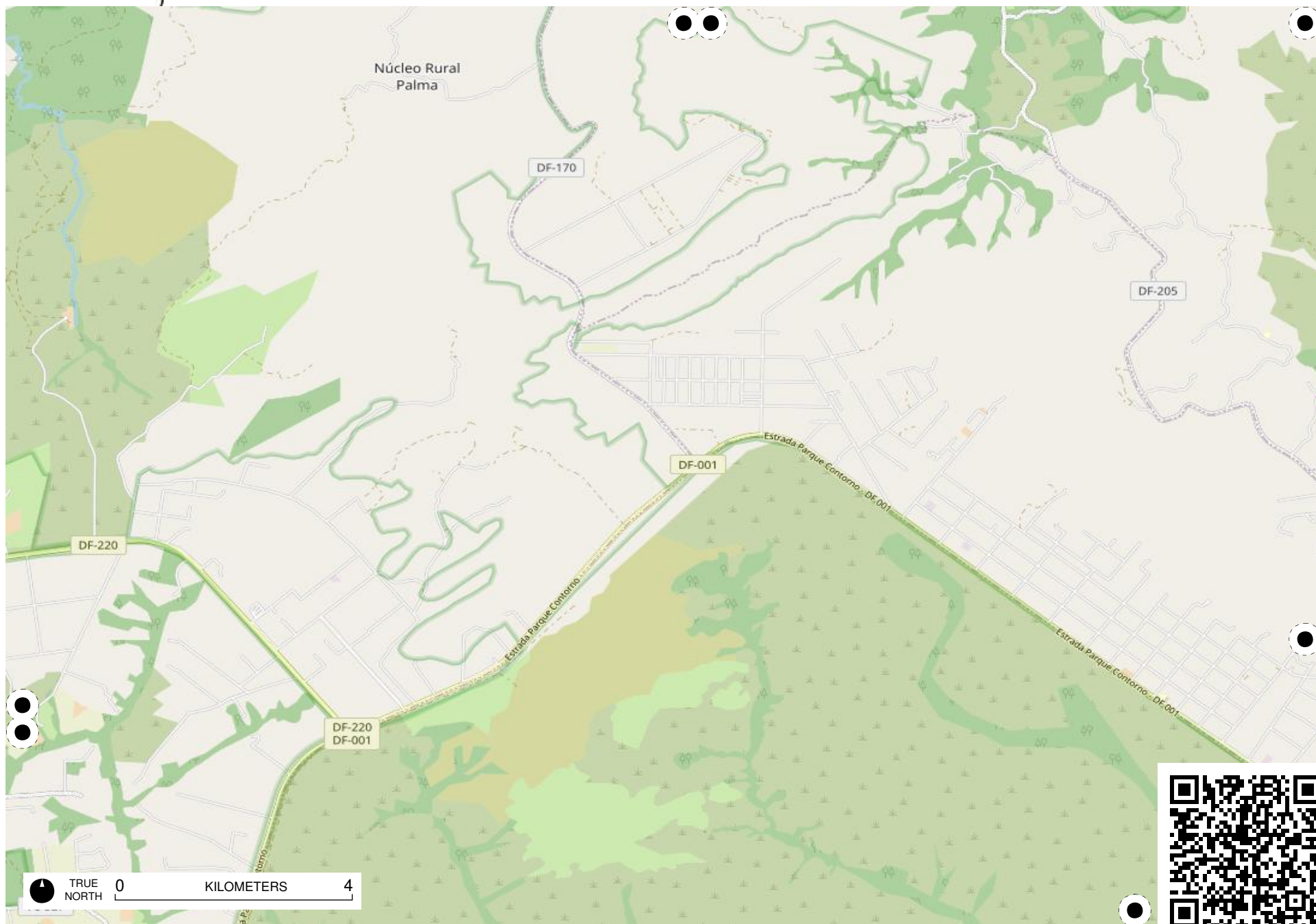
Field Papers

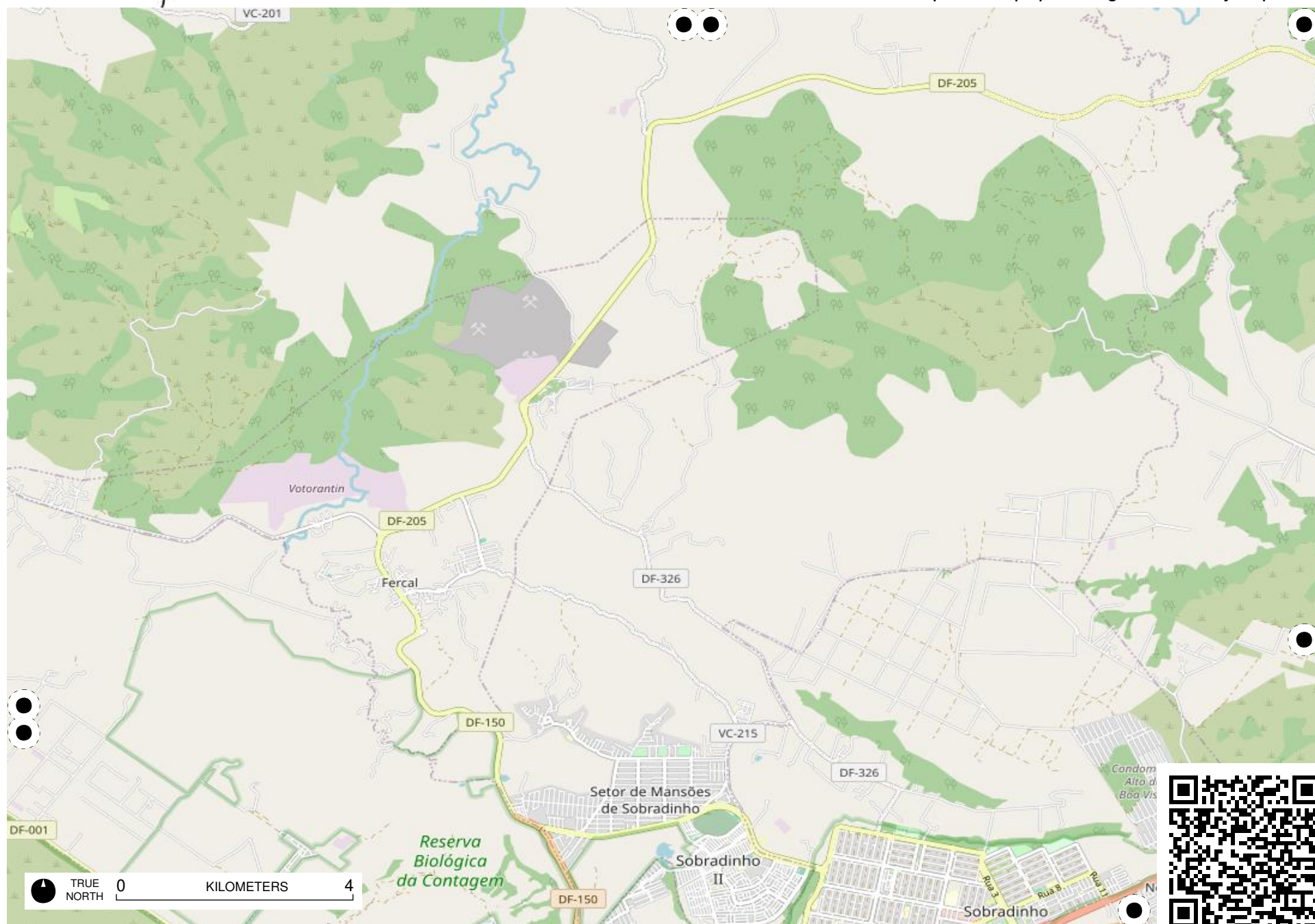
DF

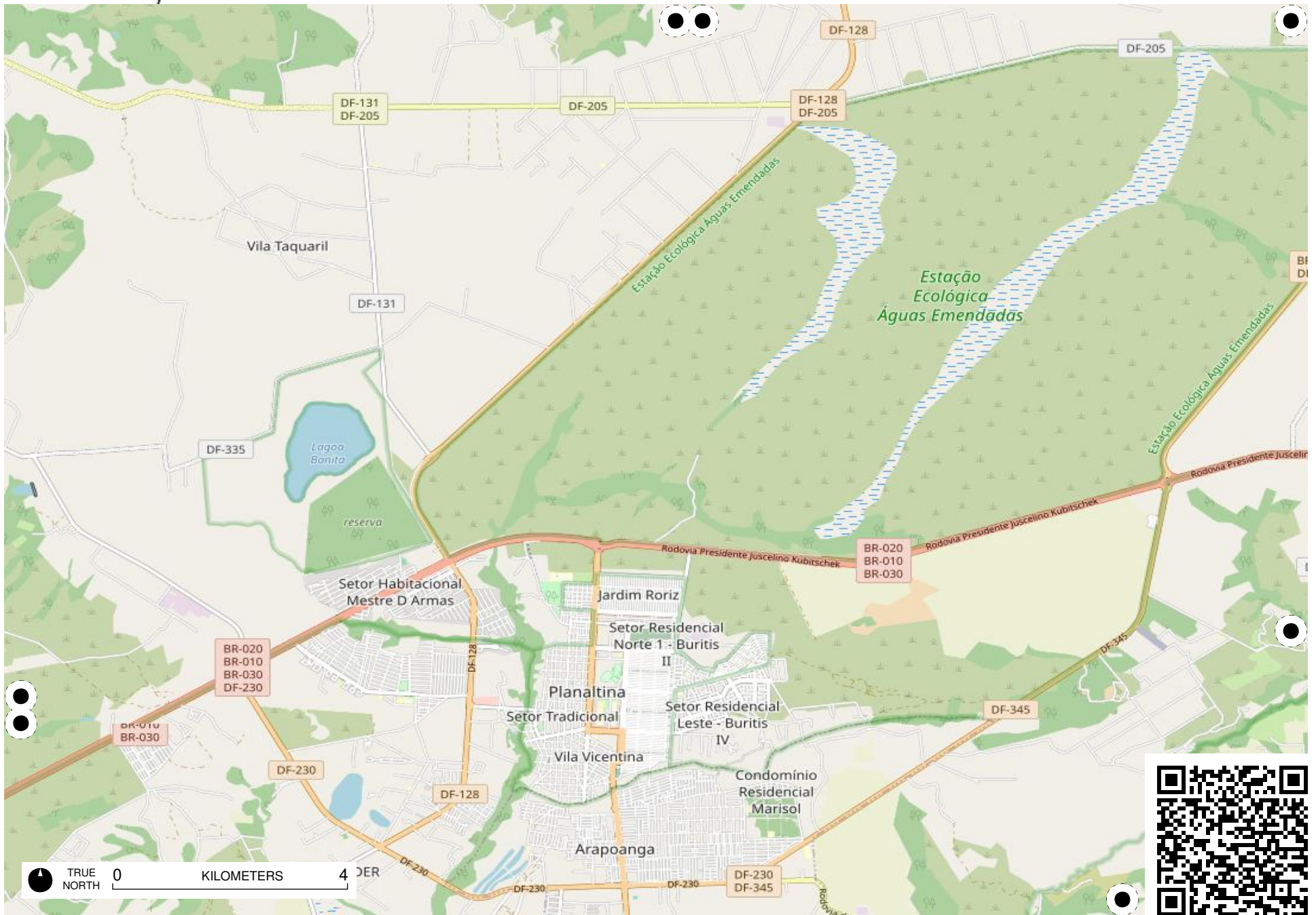
<https://fieldpapers.org/atlas/1hj7hqov/D2>

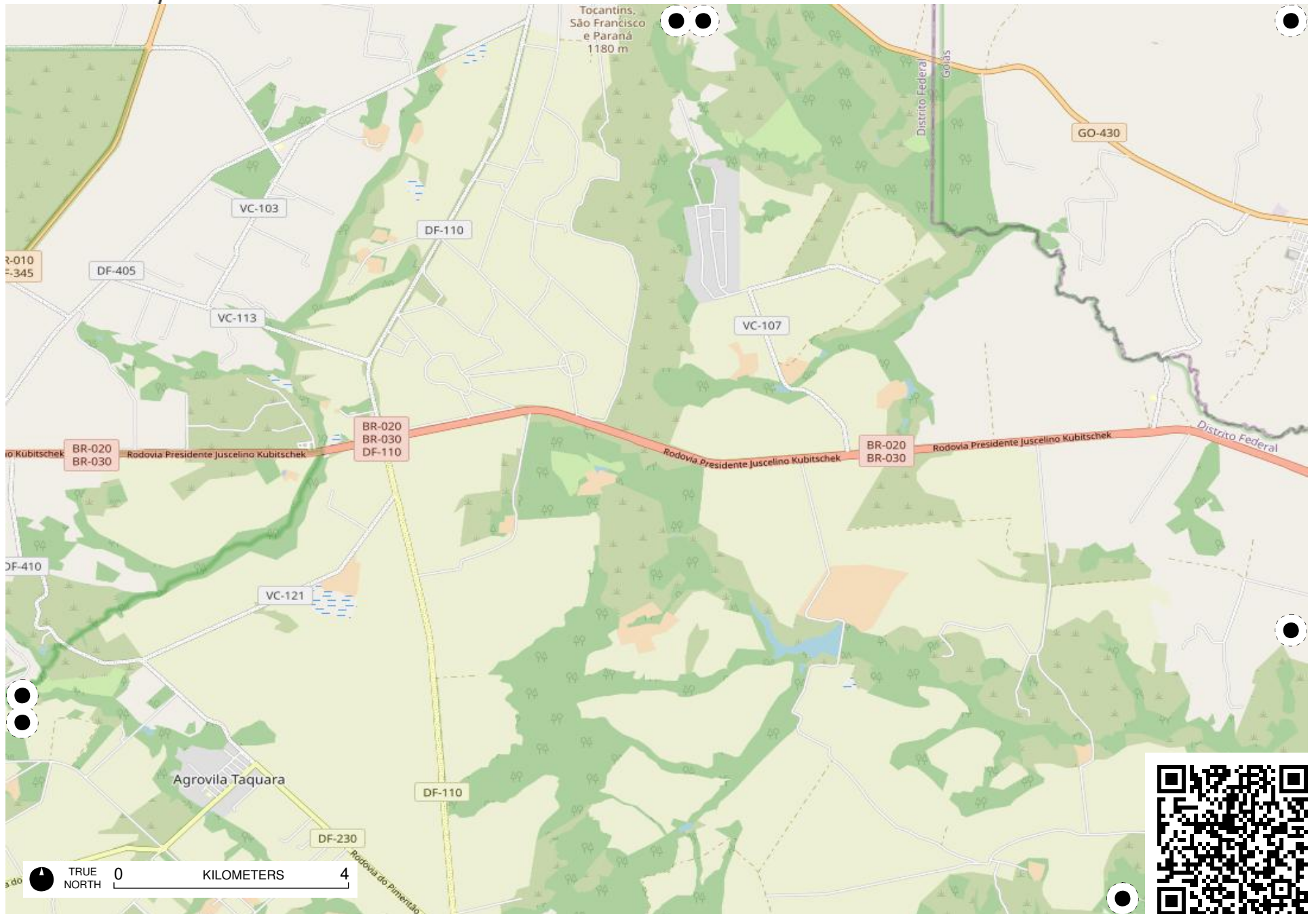


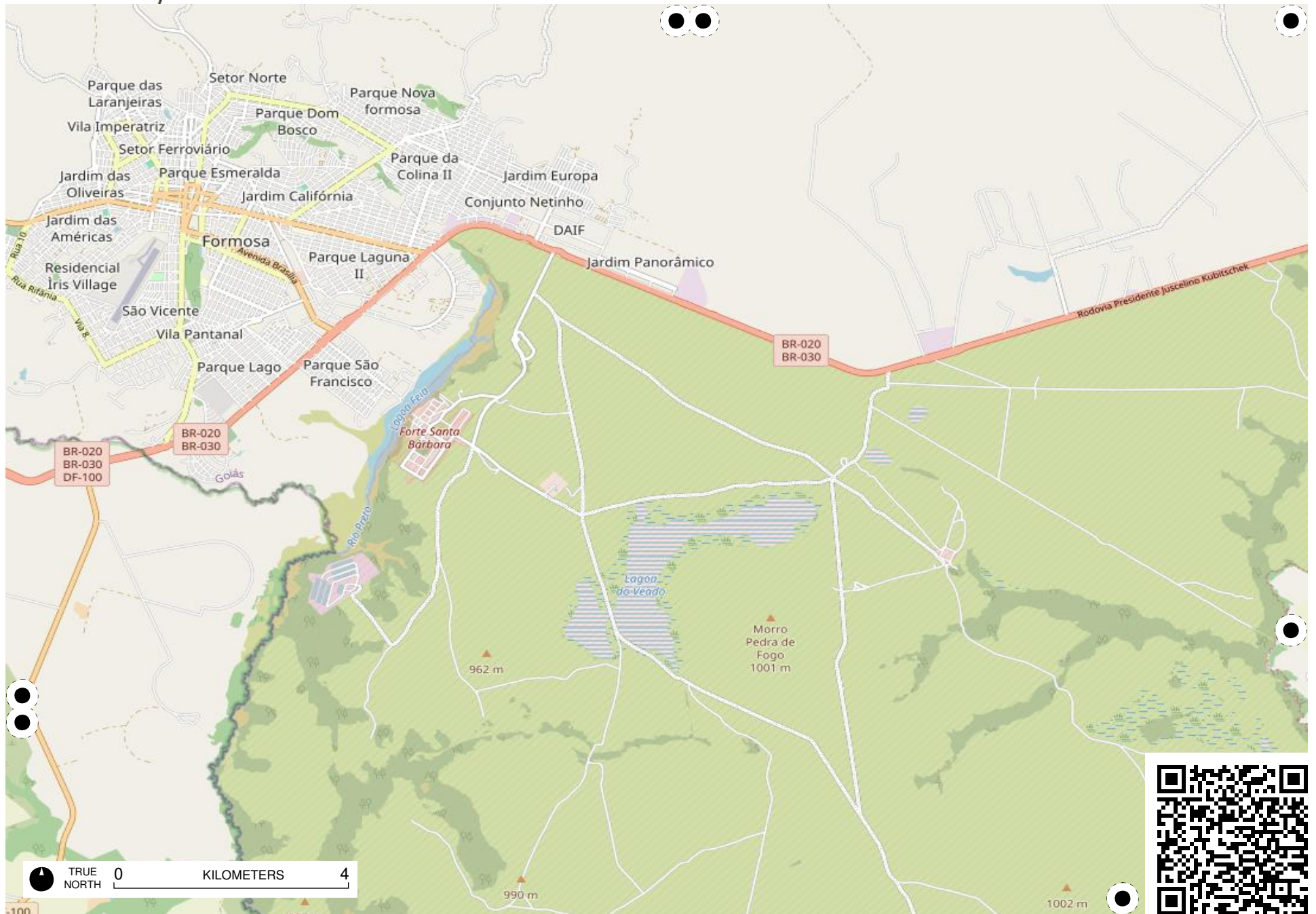


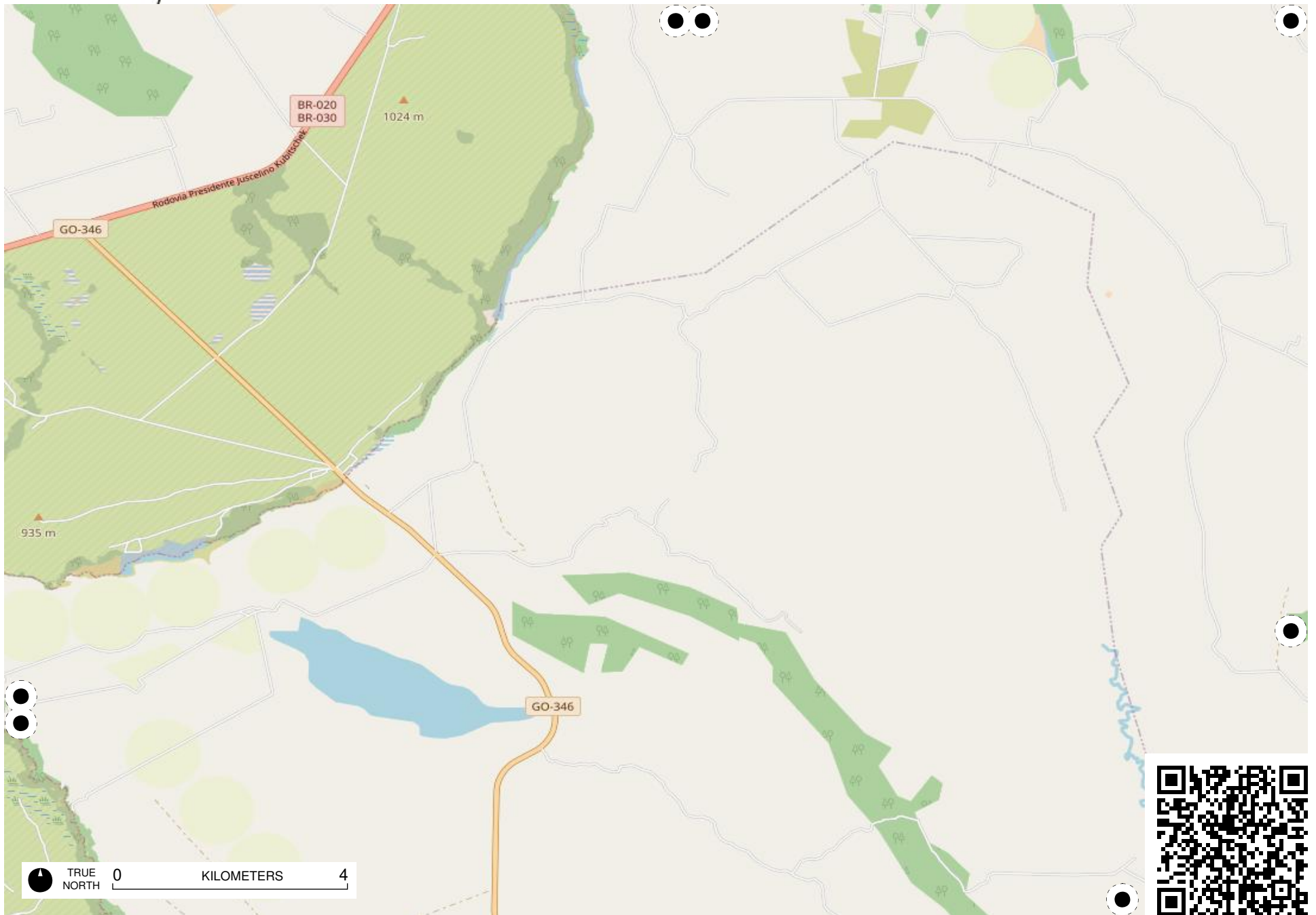






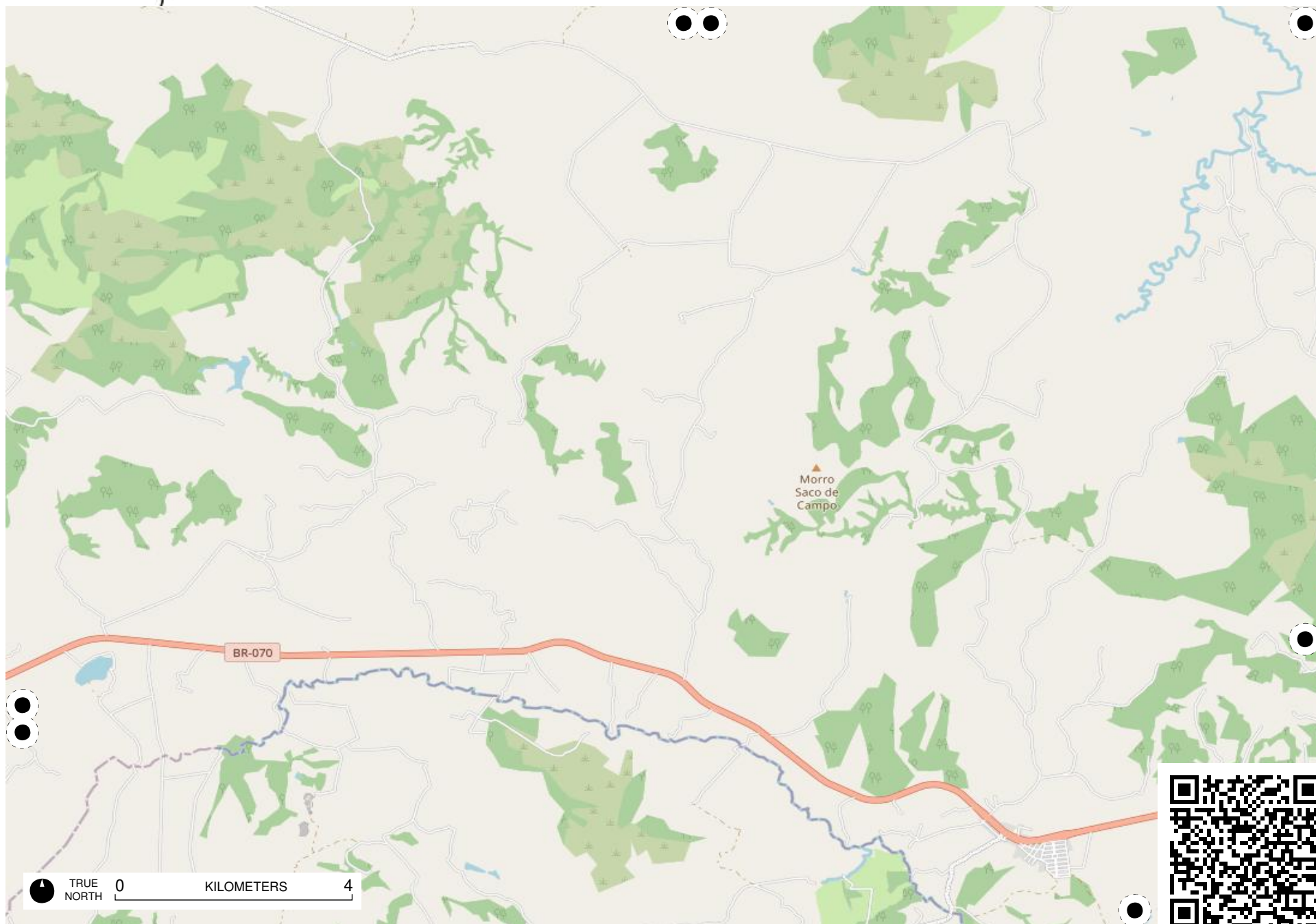


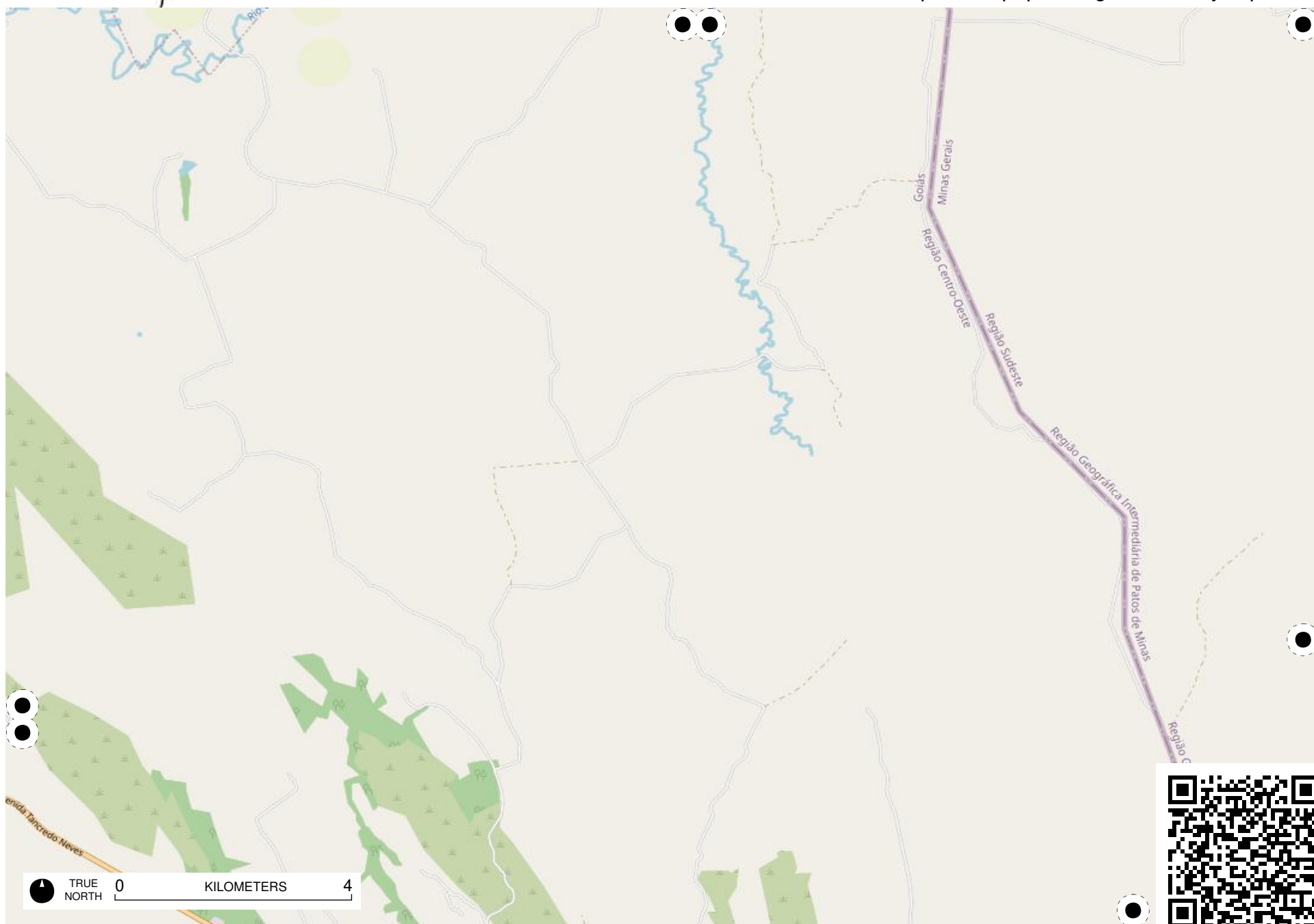


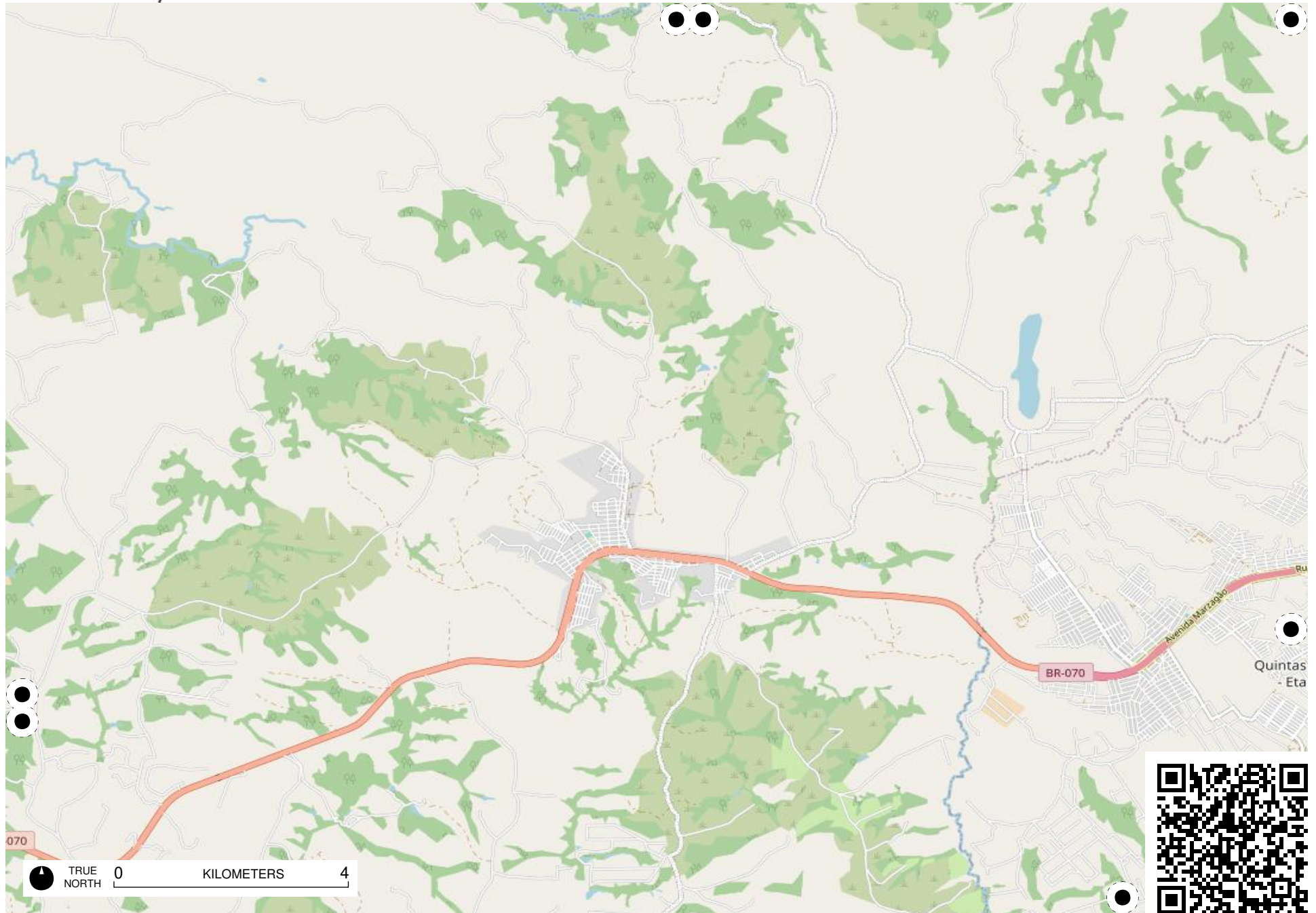


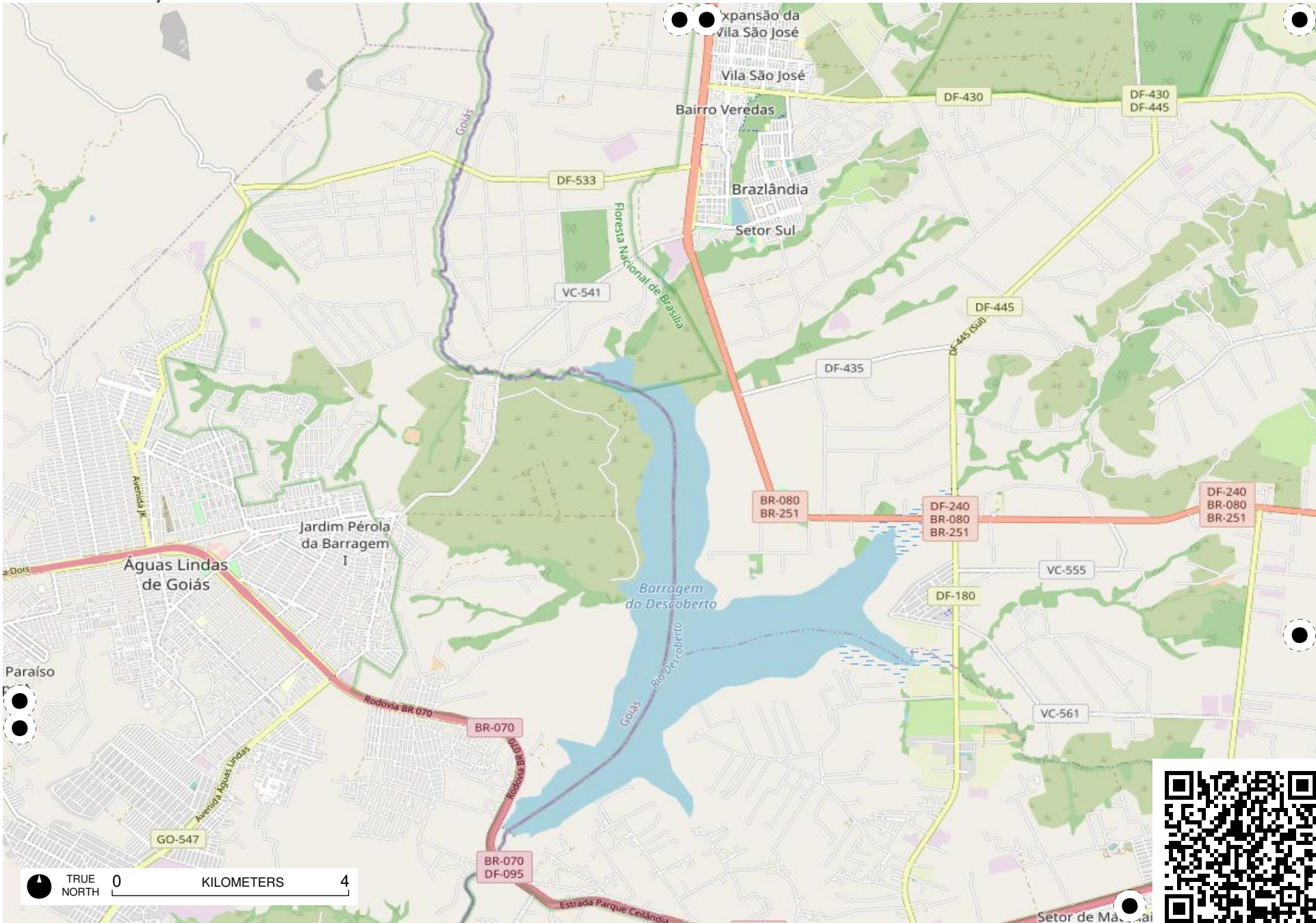
TRUE NORTH 0 KILOMETERS 4

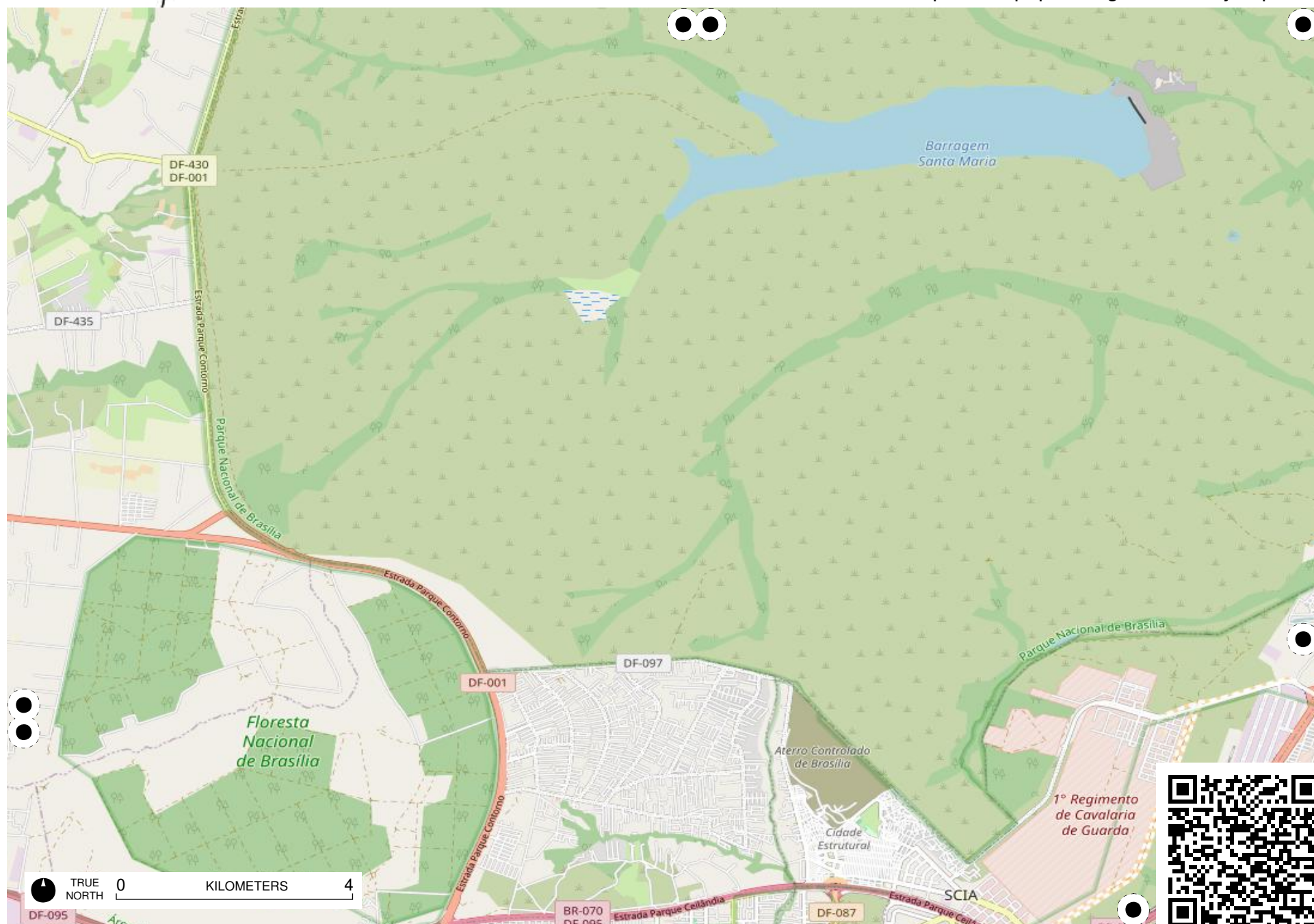








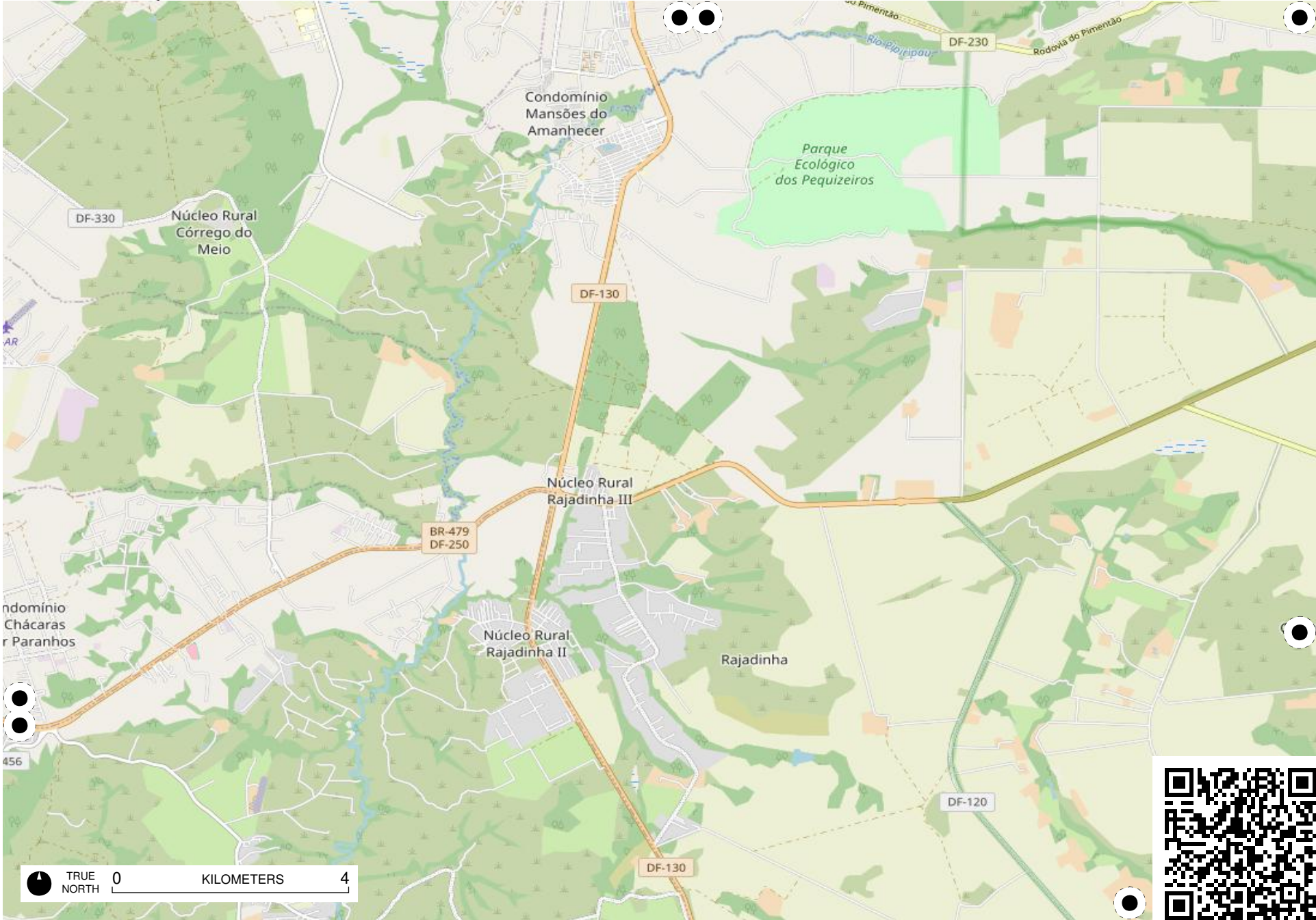


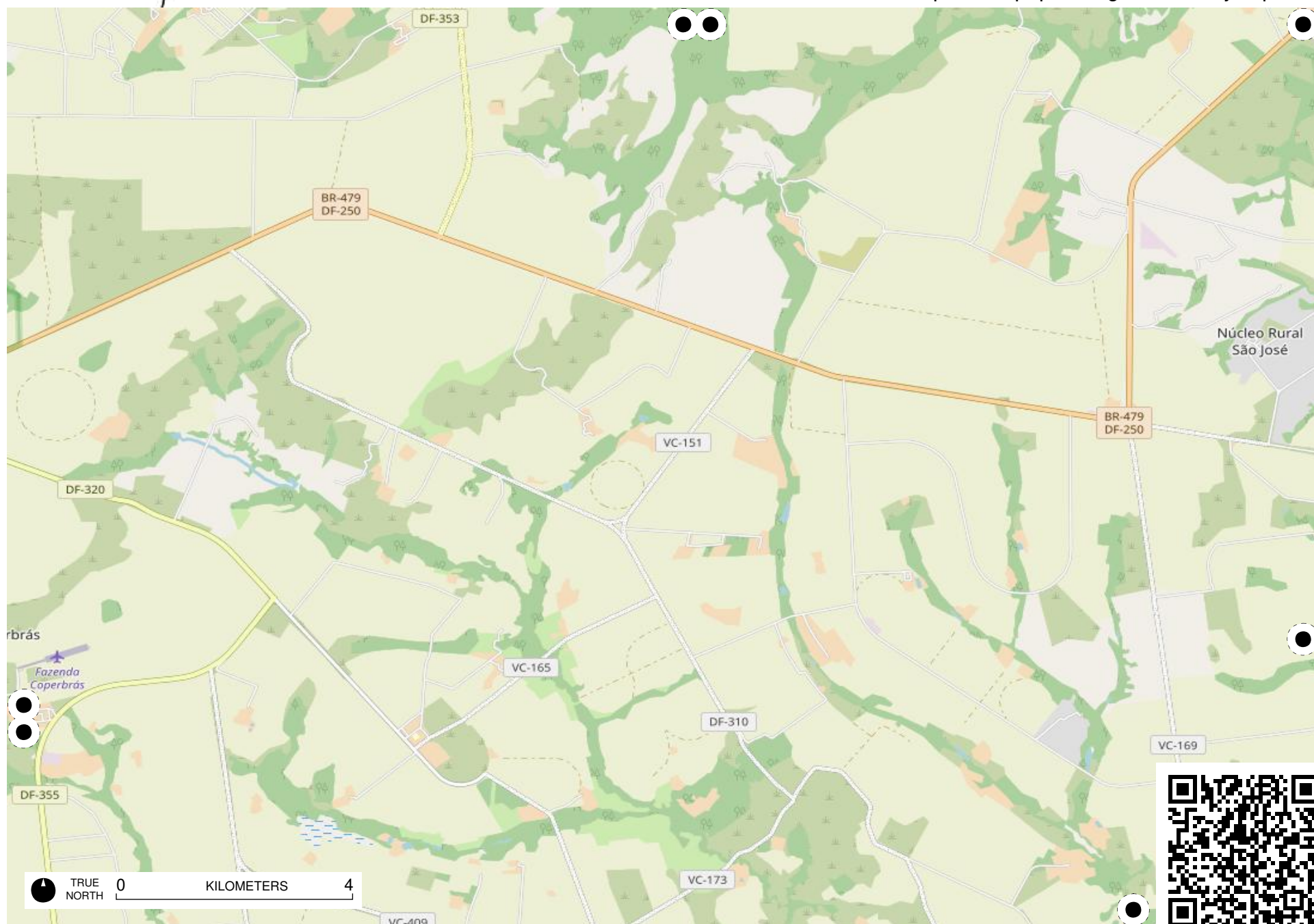


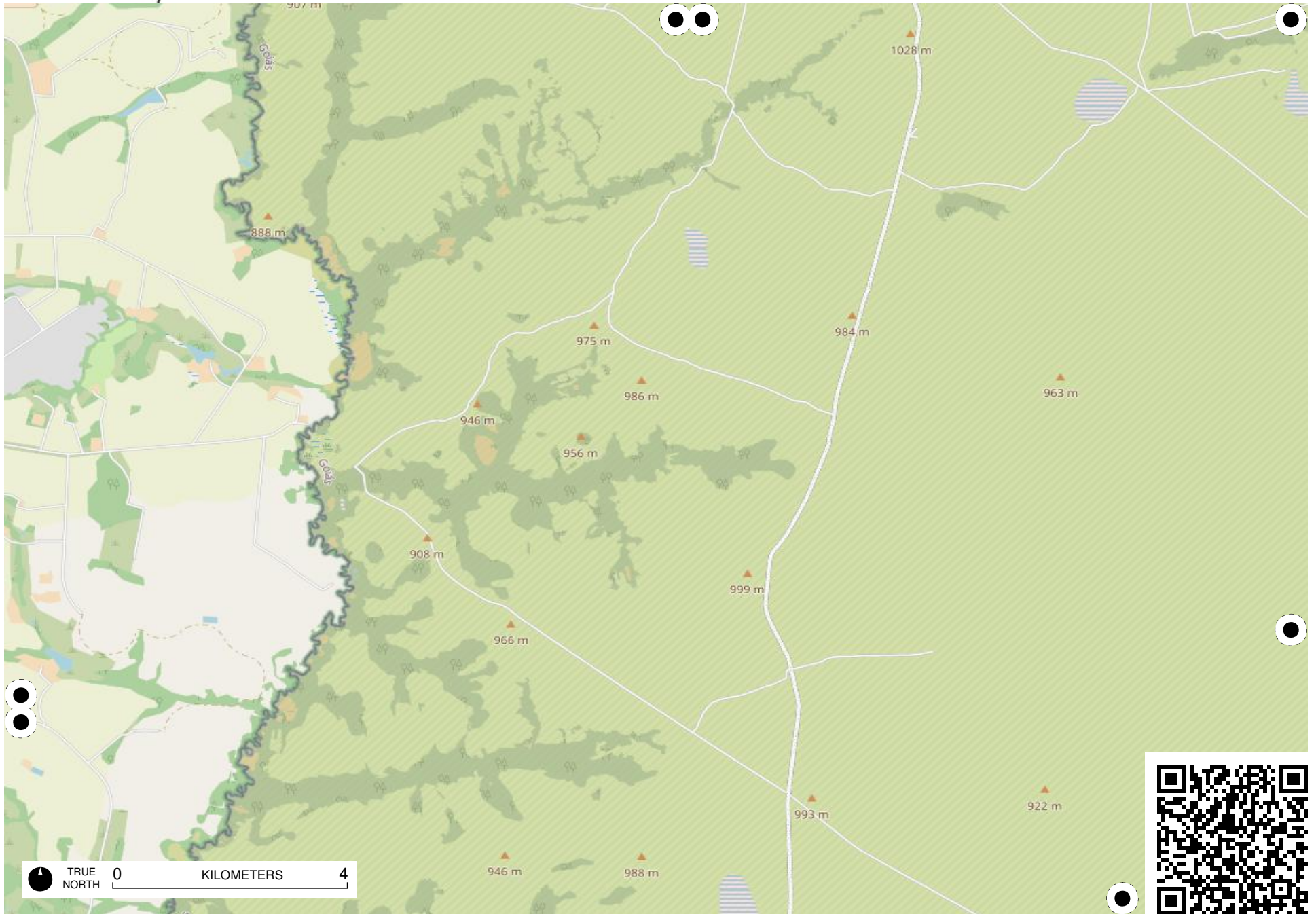
Field Papers

DF

<https://fieldpapers.org/atlas/1hj7hqov/E6>







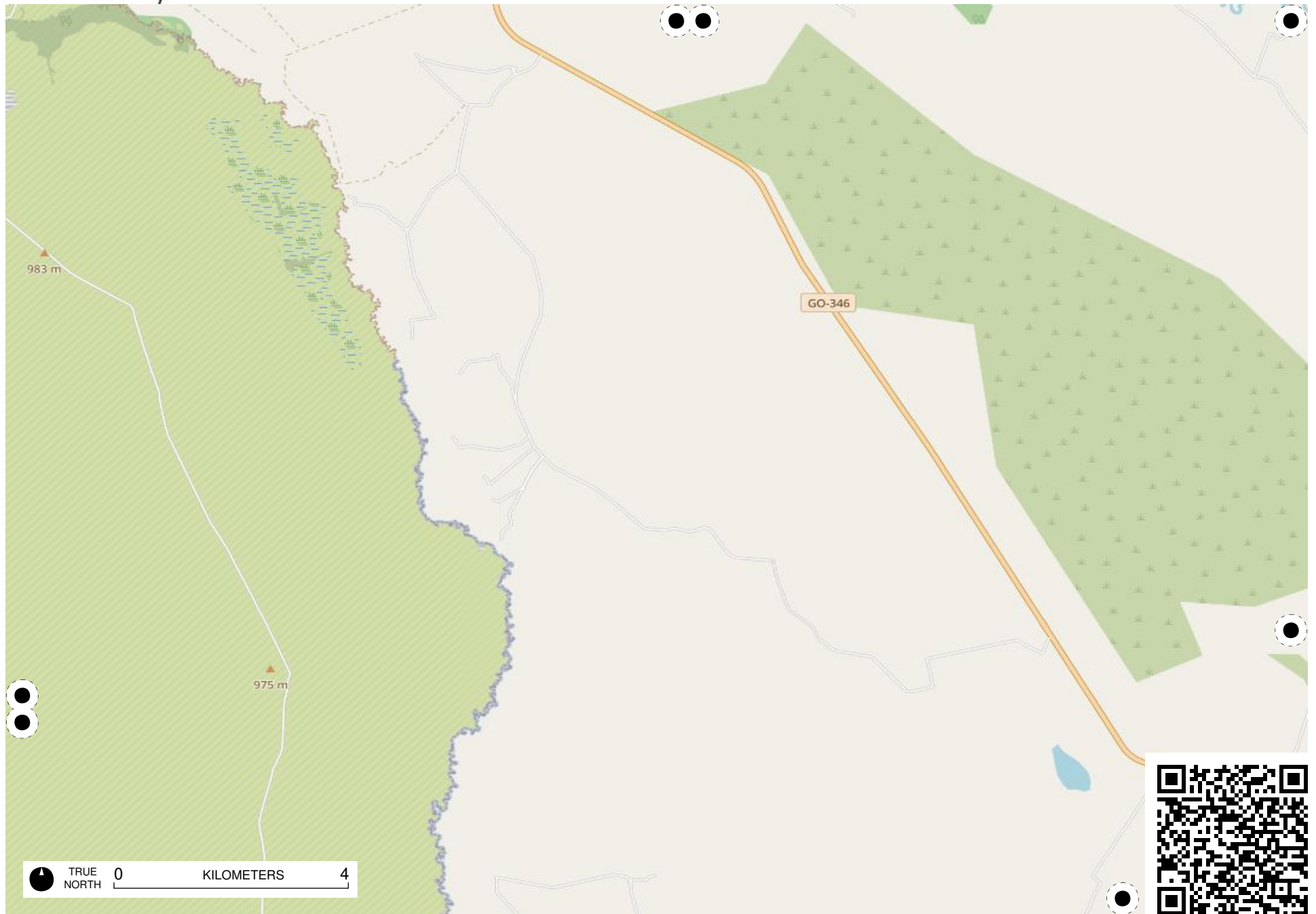
TRUE NORTH 0 KILOMETERS 4




Field Papers

DF

<https://fieldpapers.org/atlas/1hj7hqov/E9>



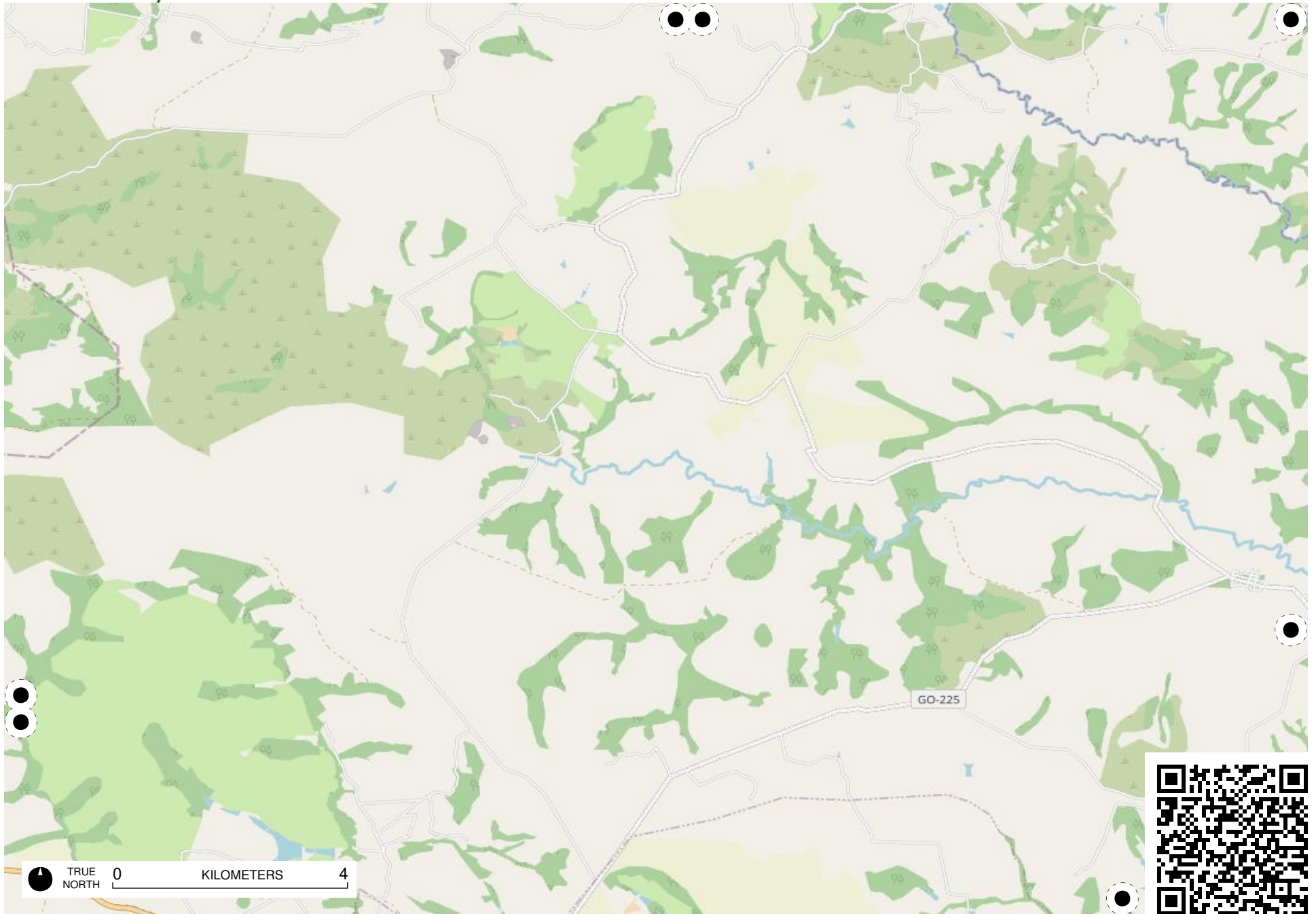
TRUE NORTH 0 KILOMETERS 4

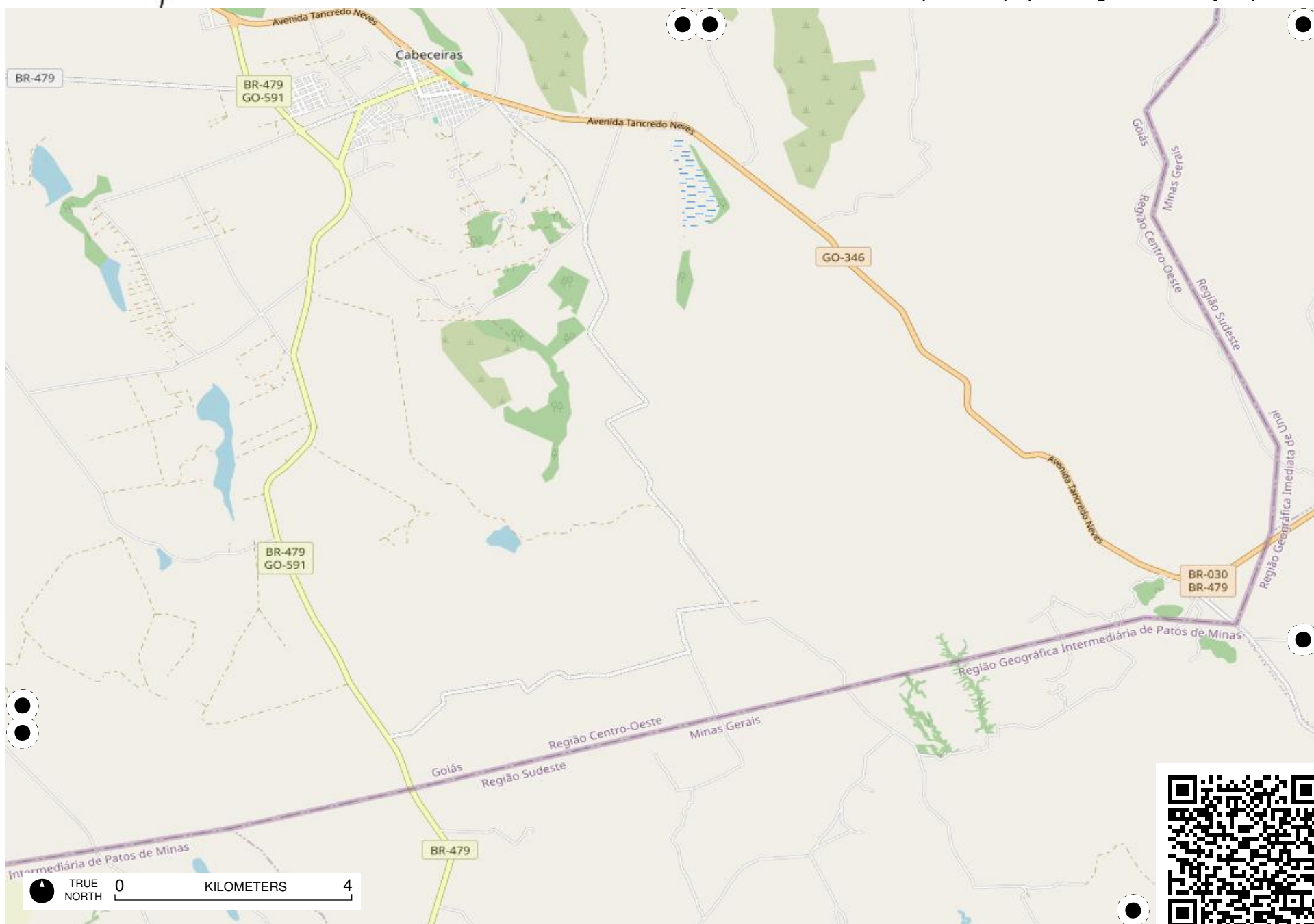


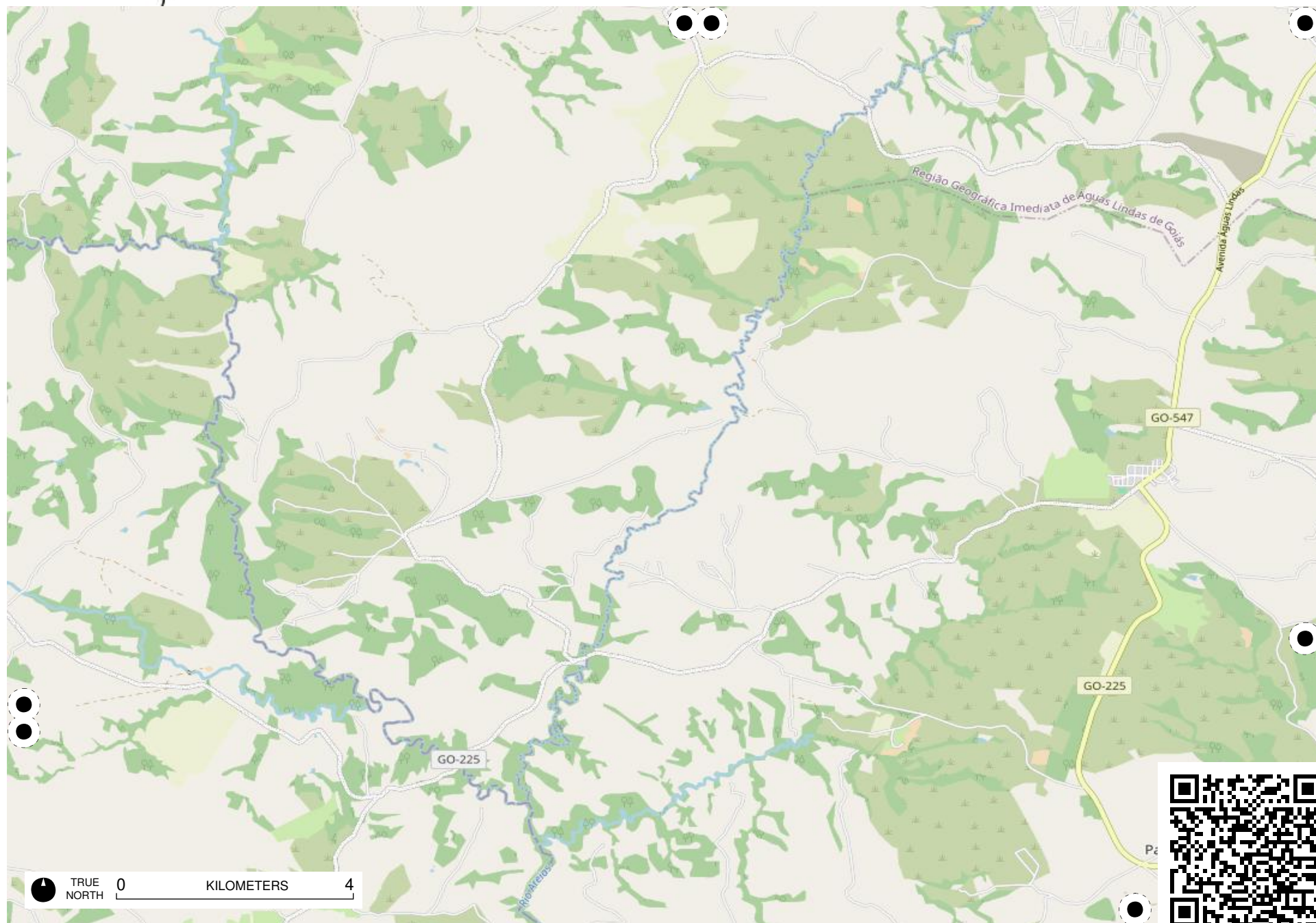
Field Papers

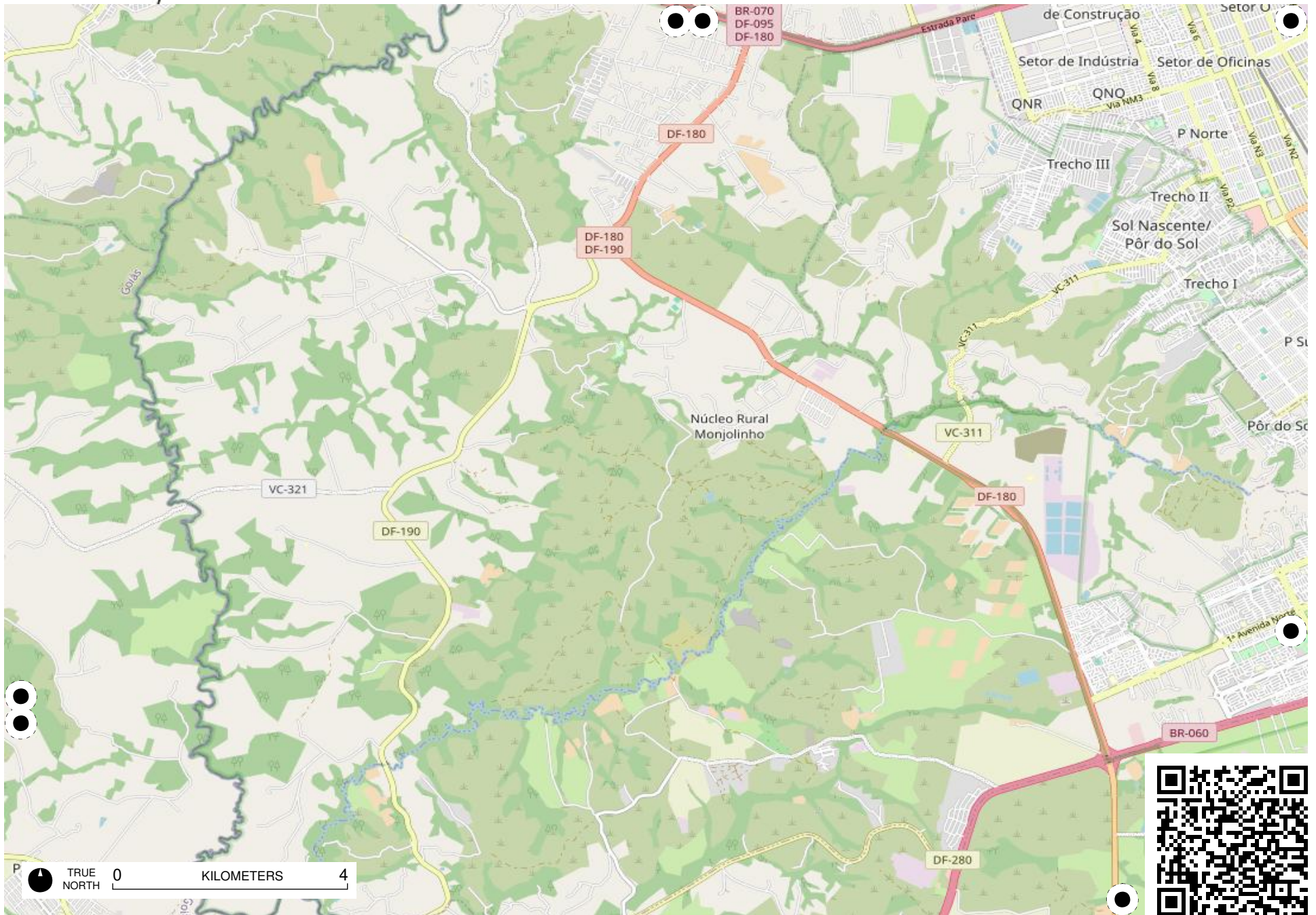
DF

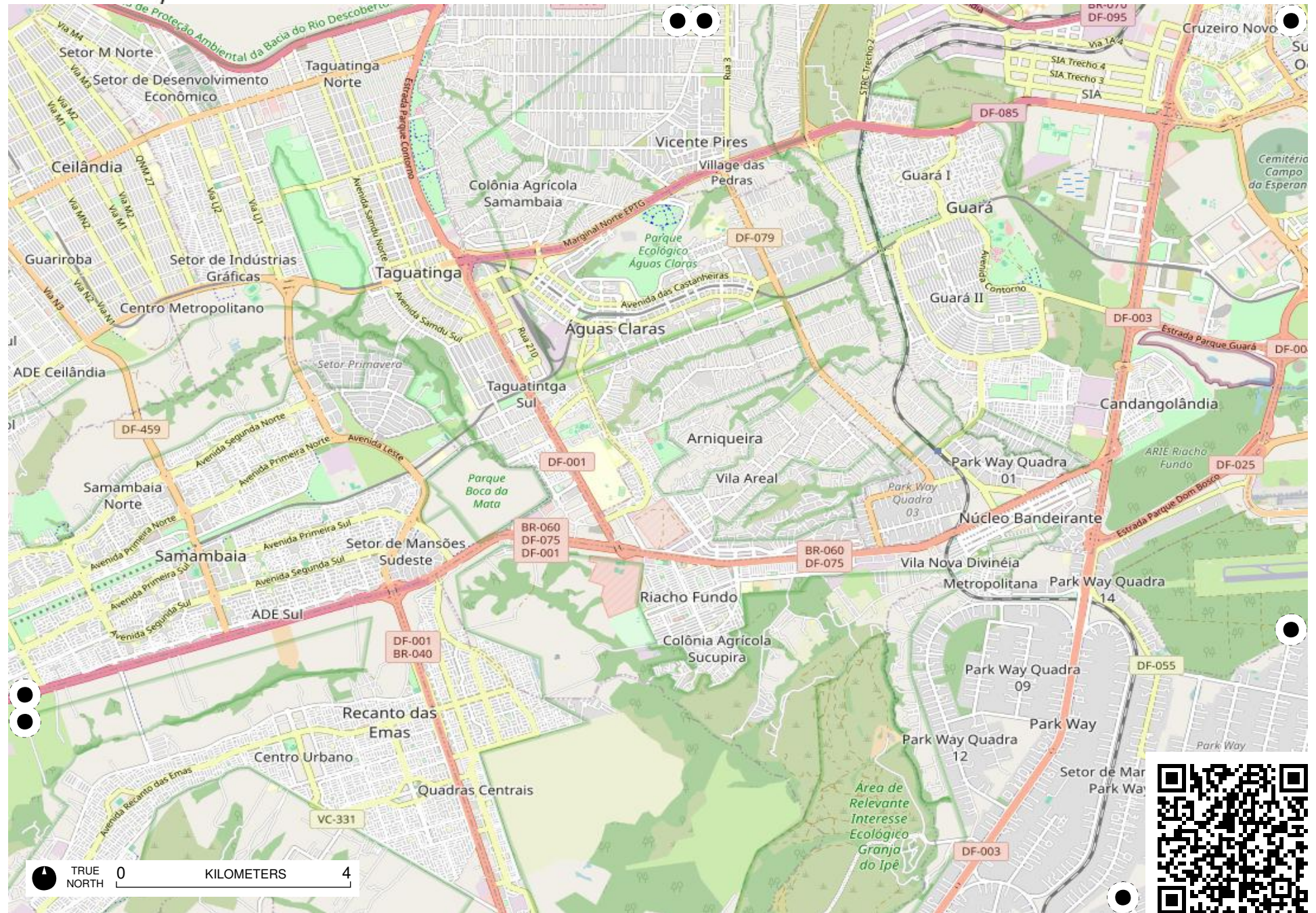
<https://fieldpapers.org/atlas/1hj7hqov/F1>

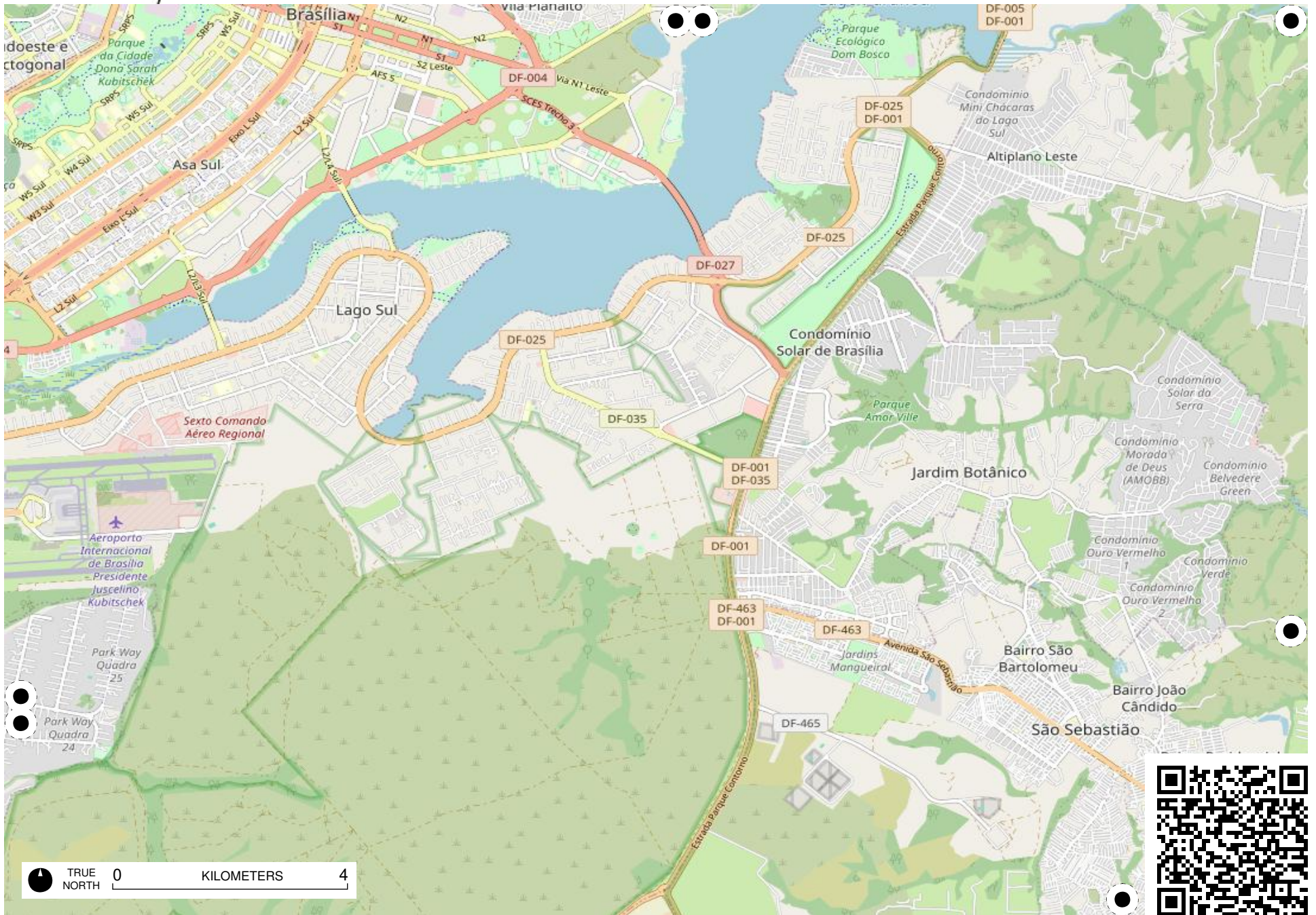












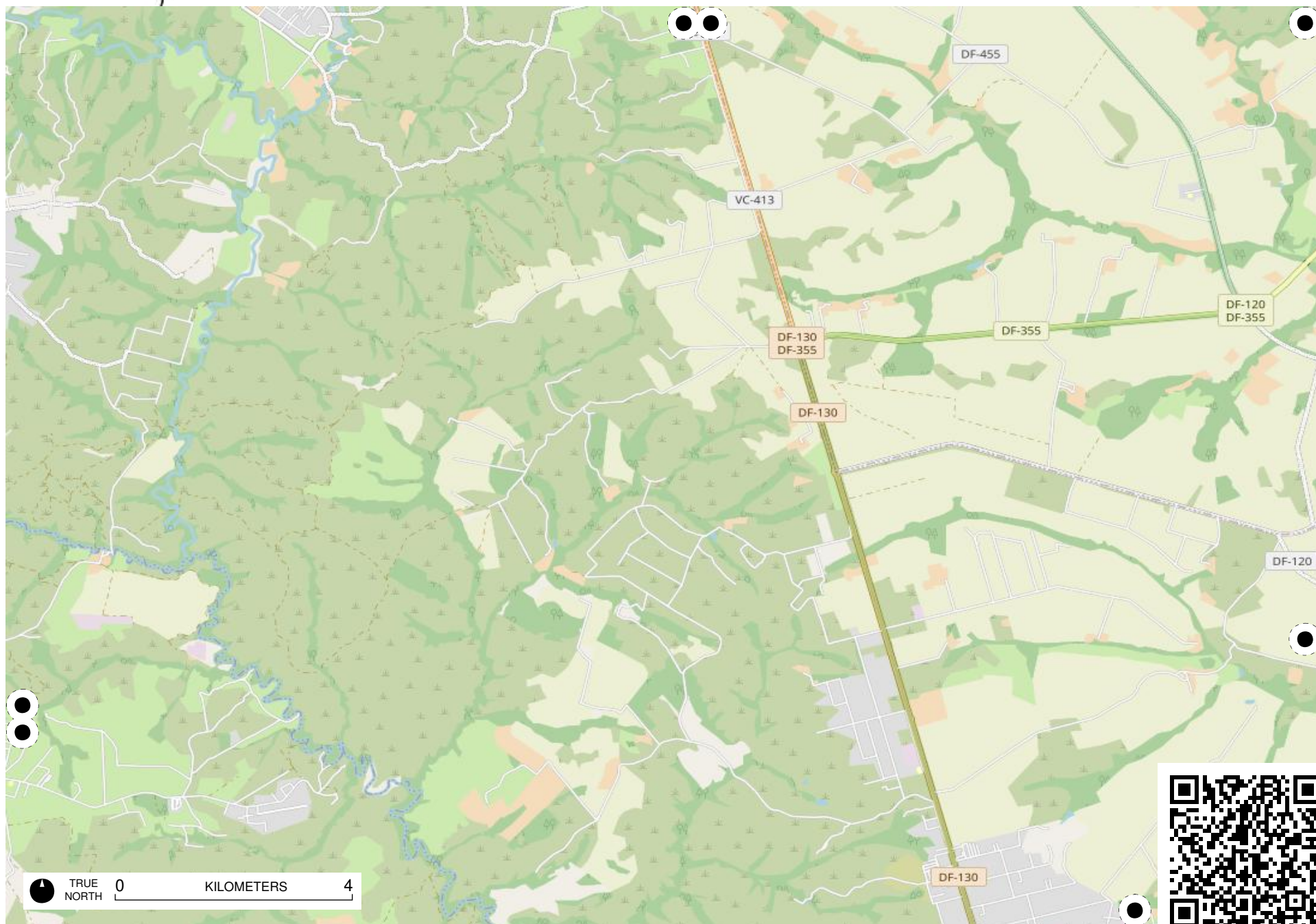
TRUE NORTH 0 4 KILOMETERS

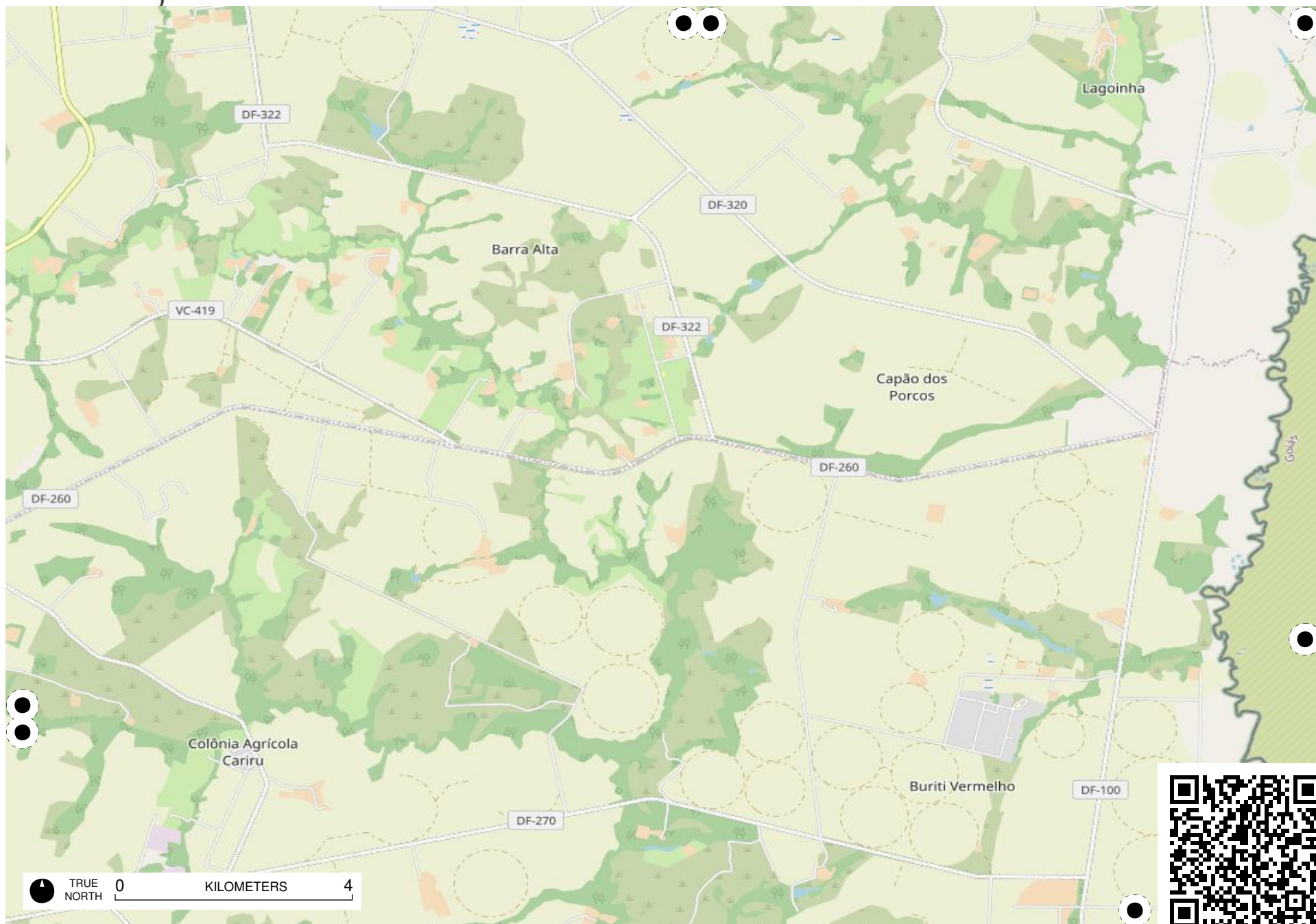


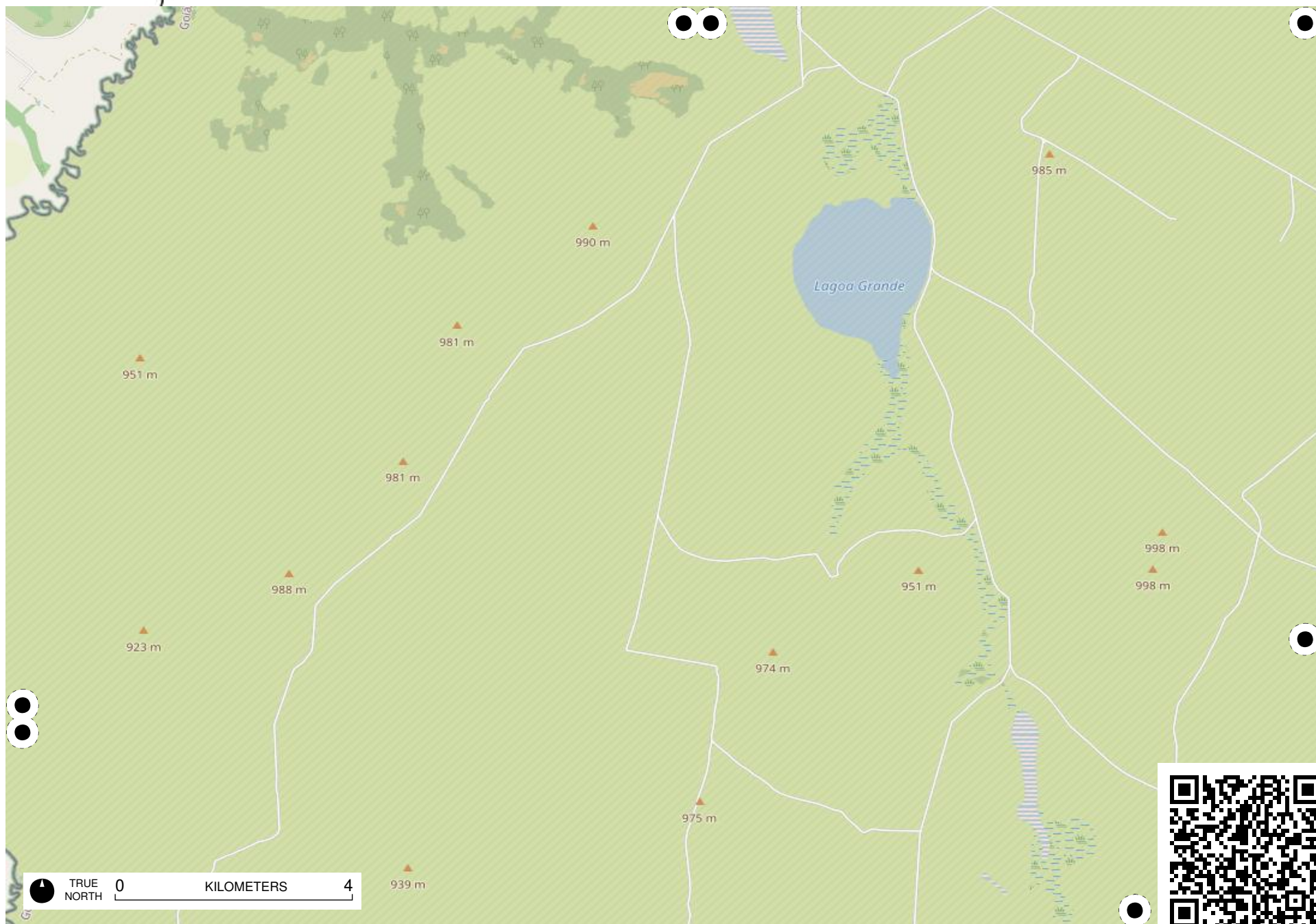
Field Papers

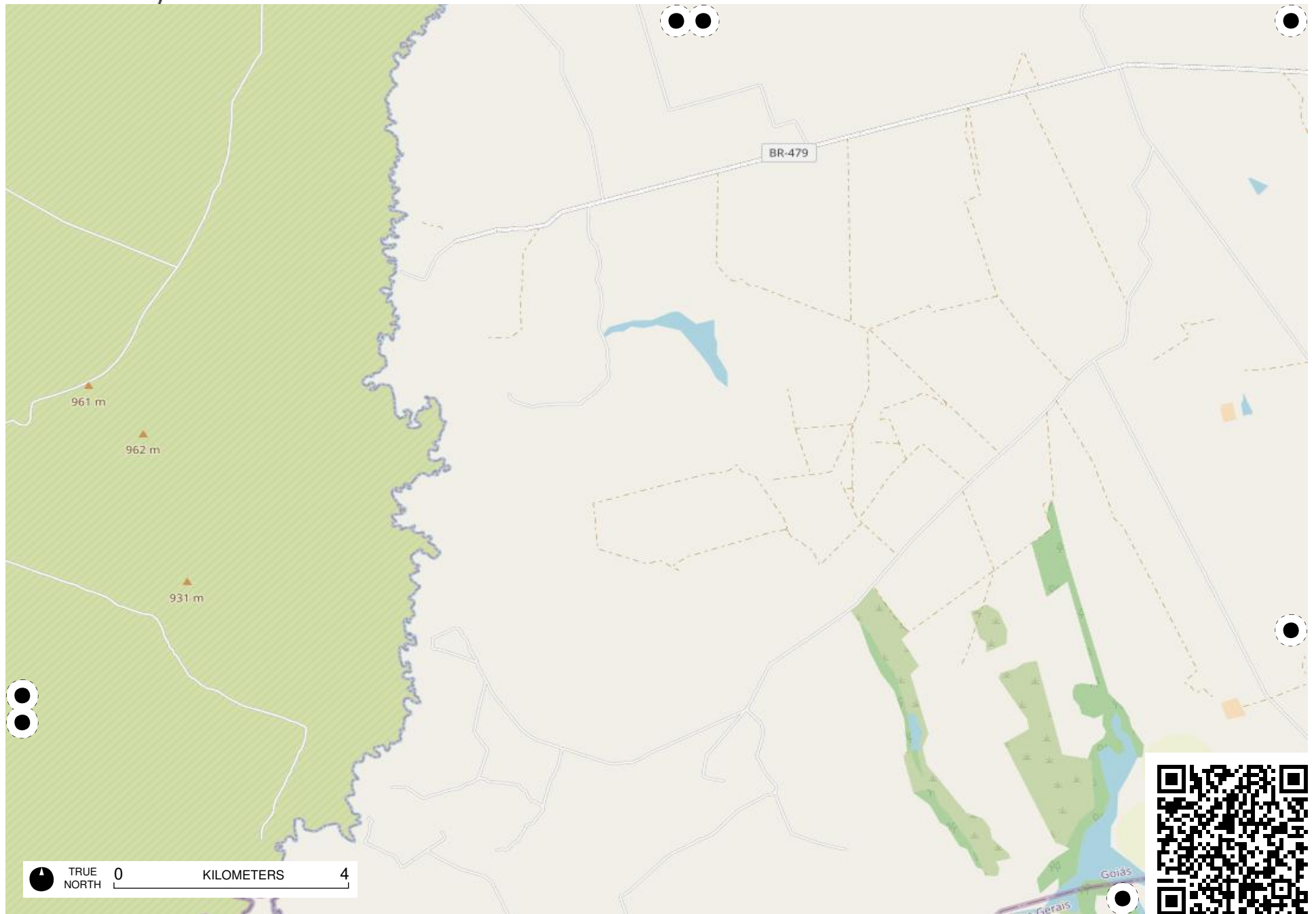
DF

<https://fieldpapers.org/atlas/1hj7hqov/F6>



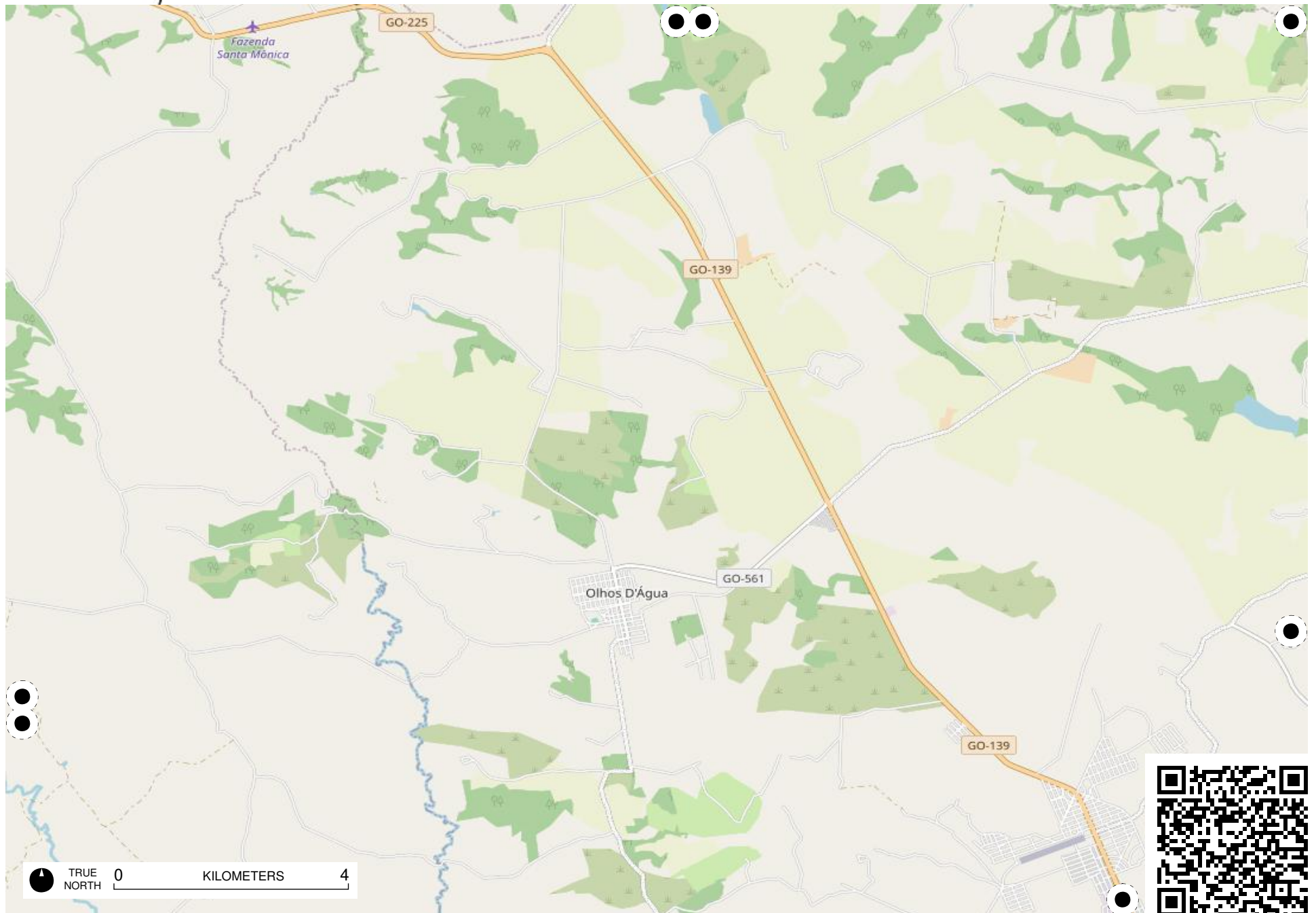


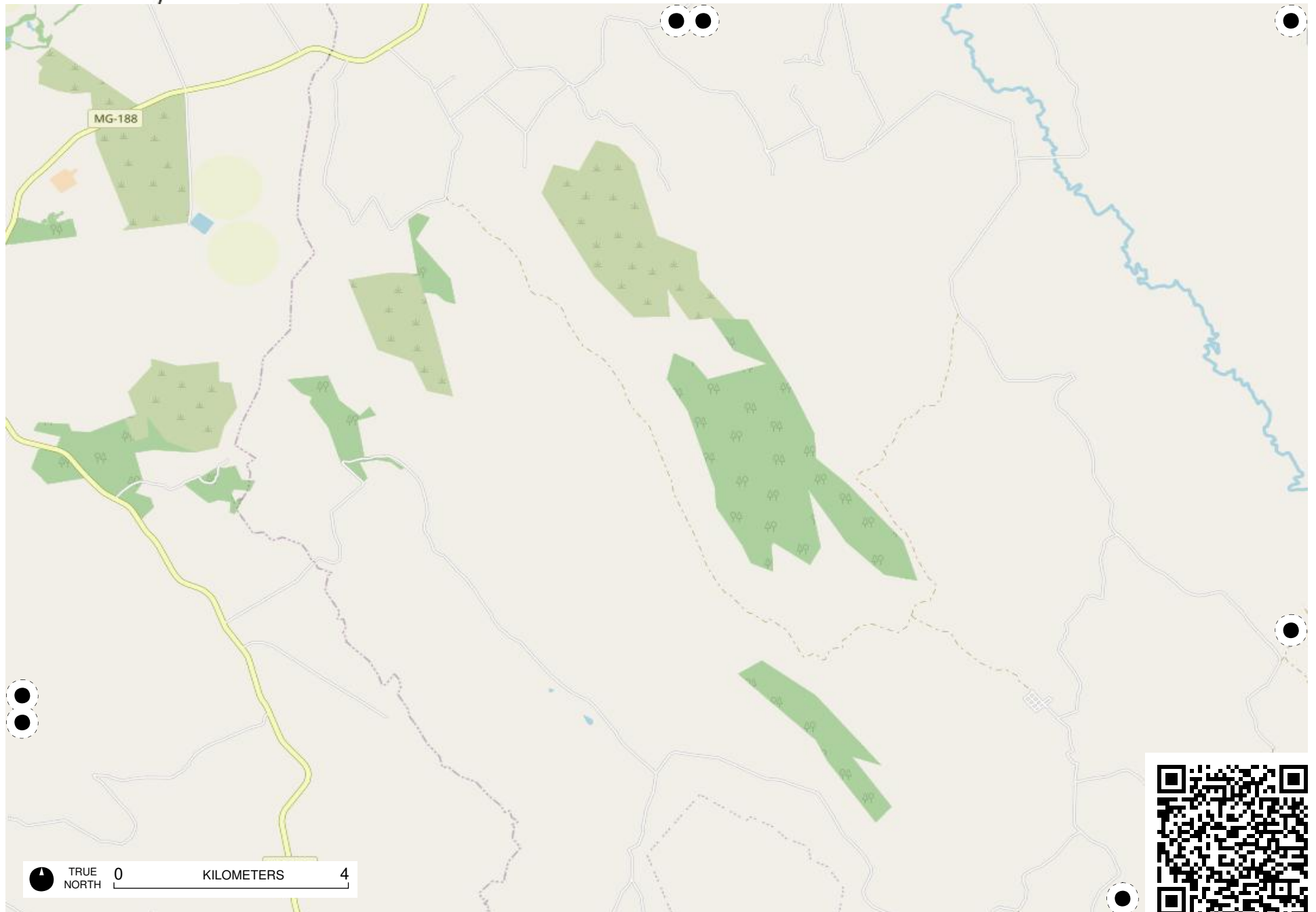




TRUE NORTH 0 KILOMETERS 4



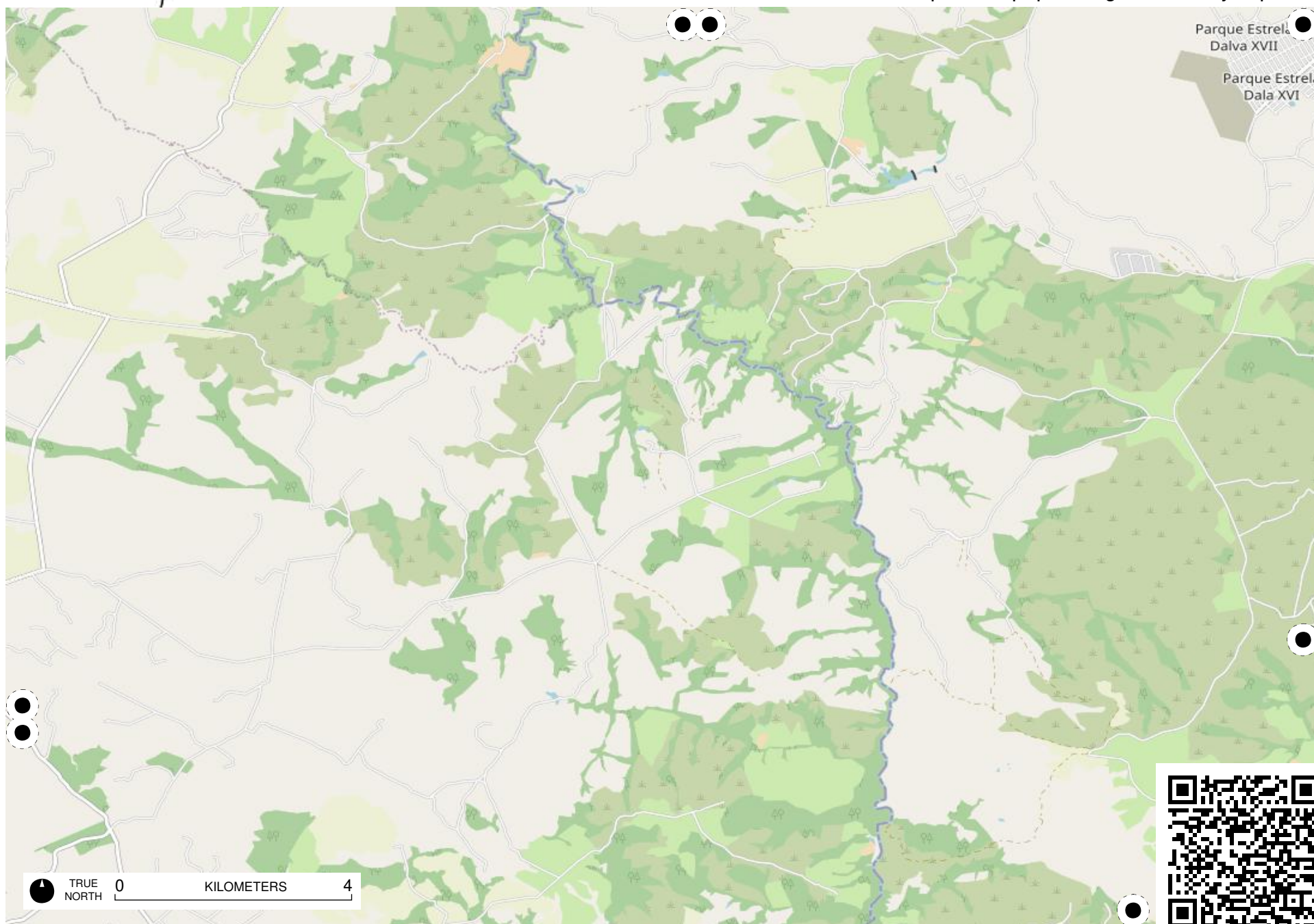


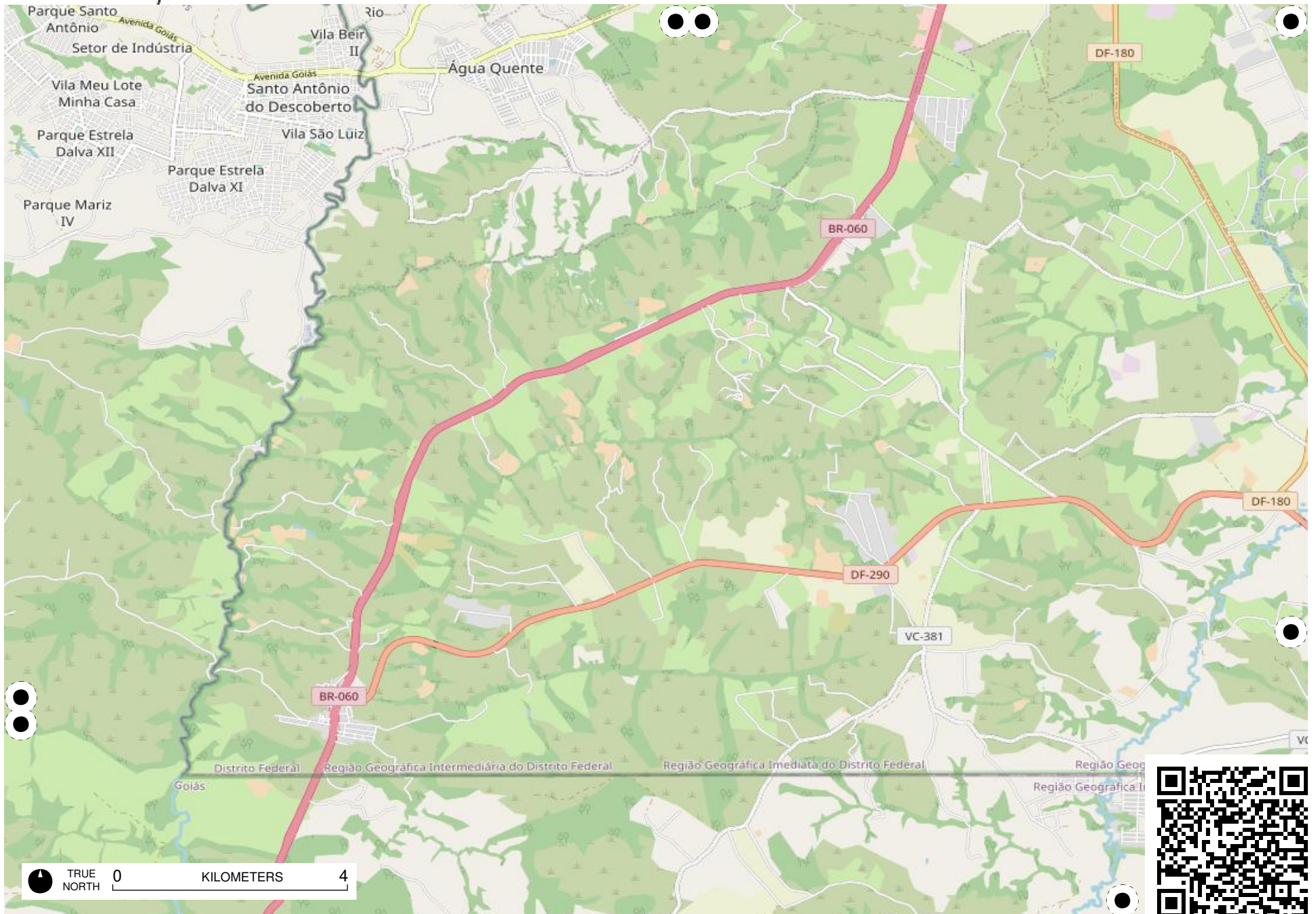


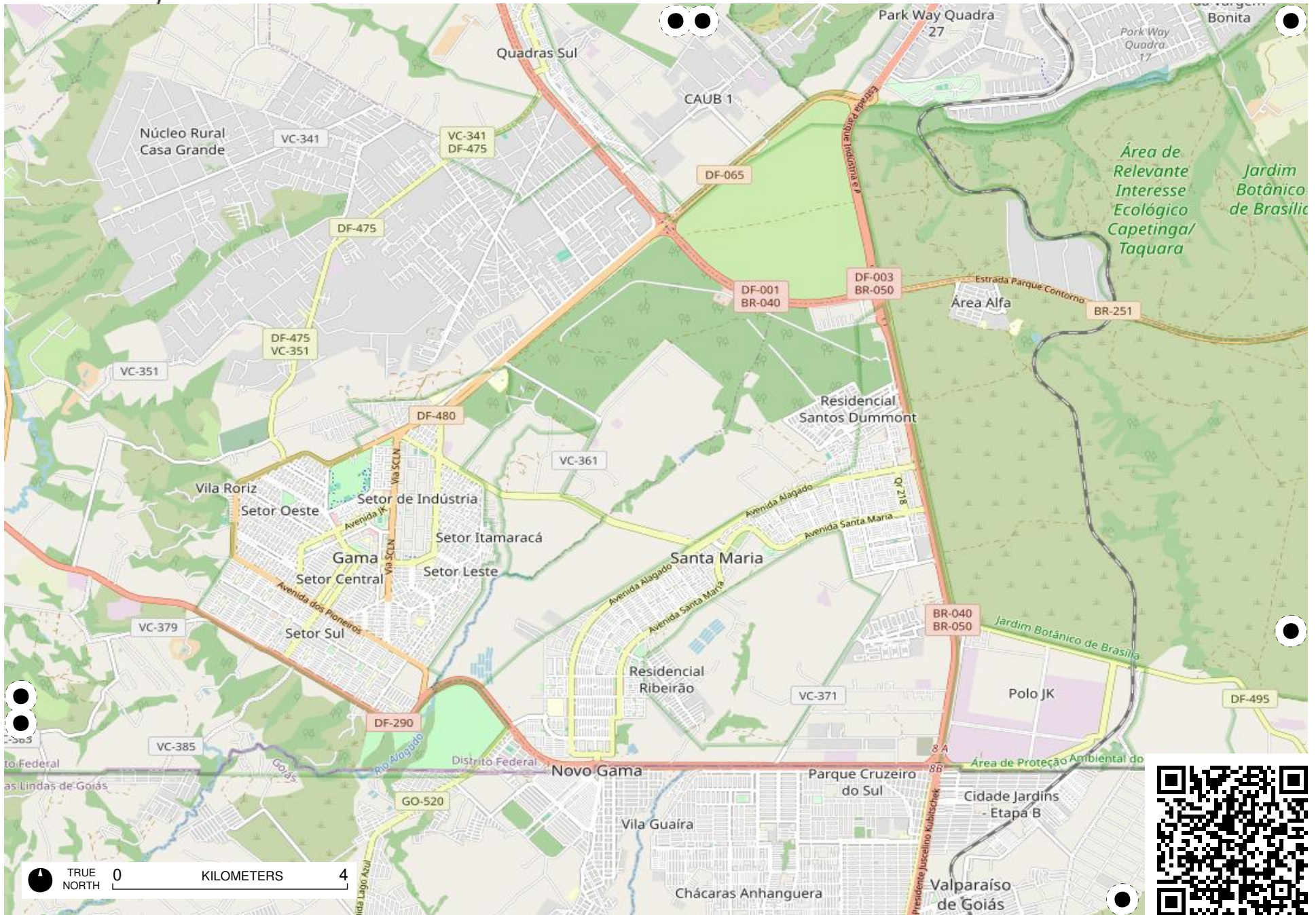
Field Papers

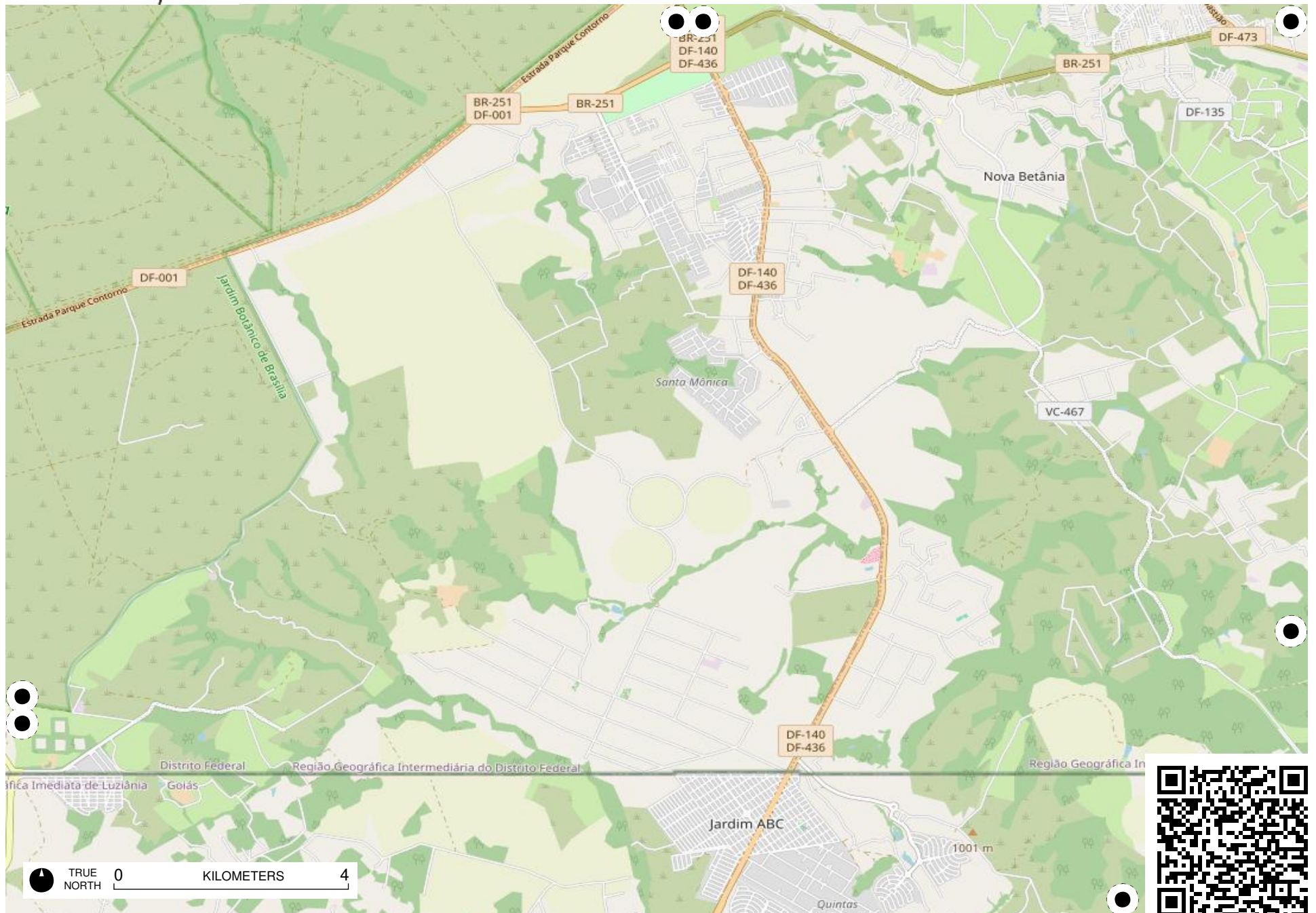
DF

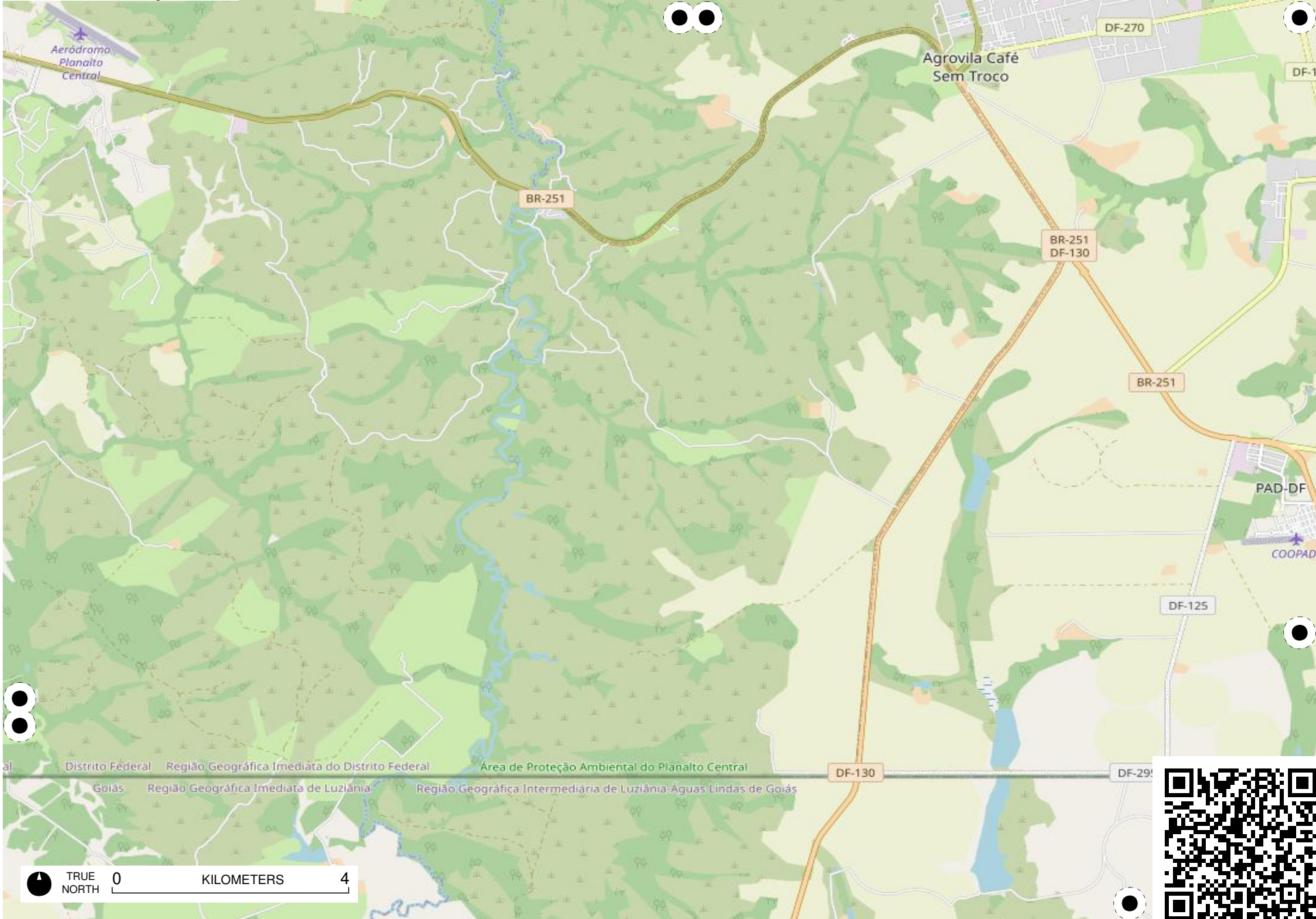
<https://fieldpapers.org/atlas/1hj7hqov/G2>

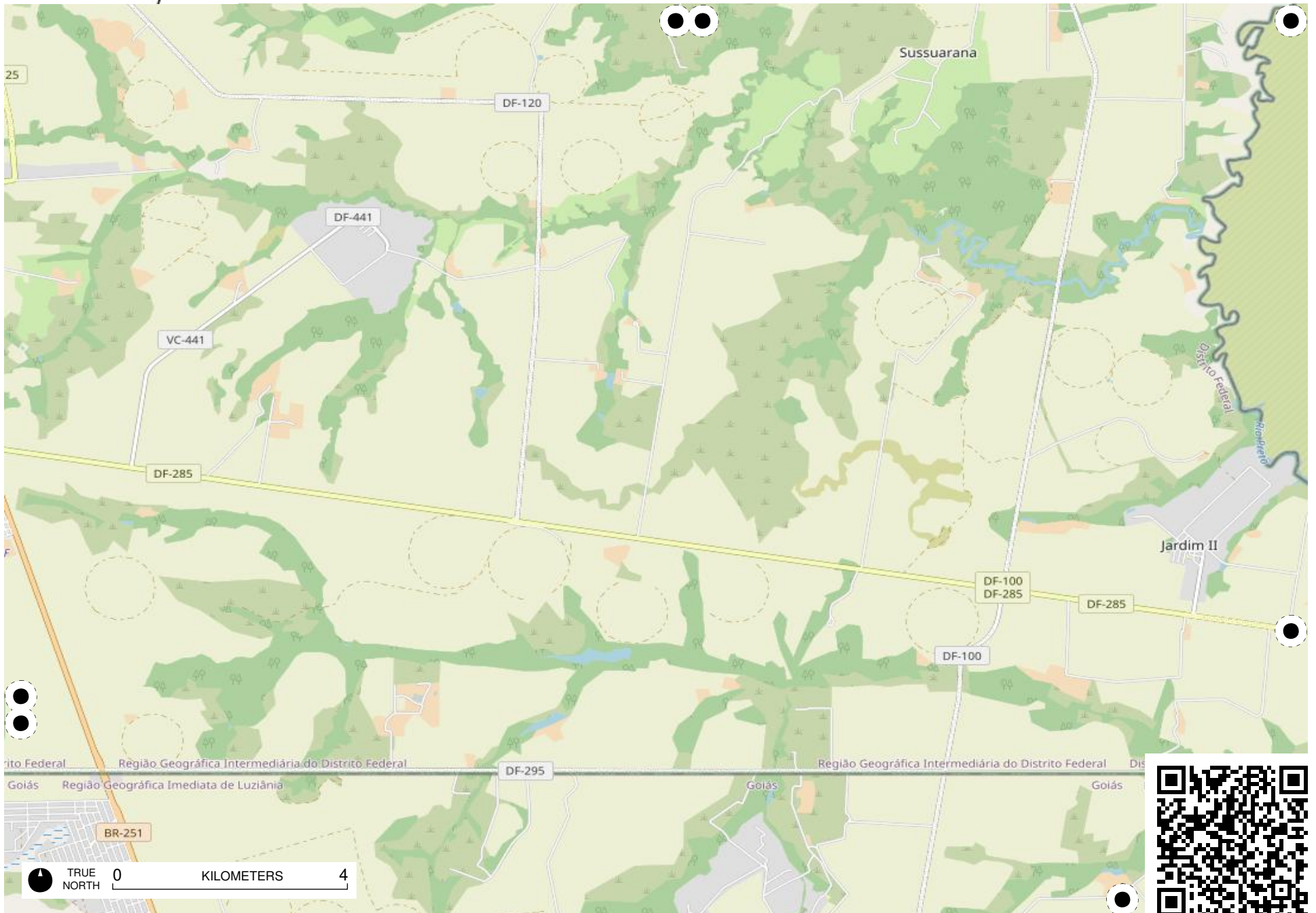


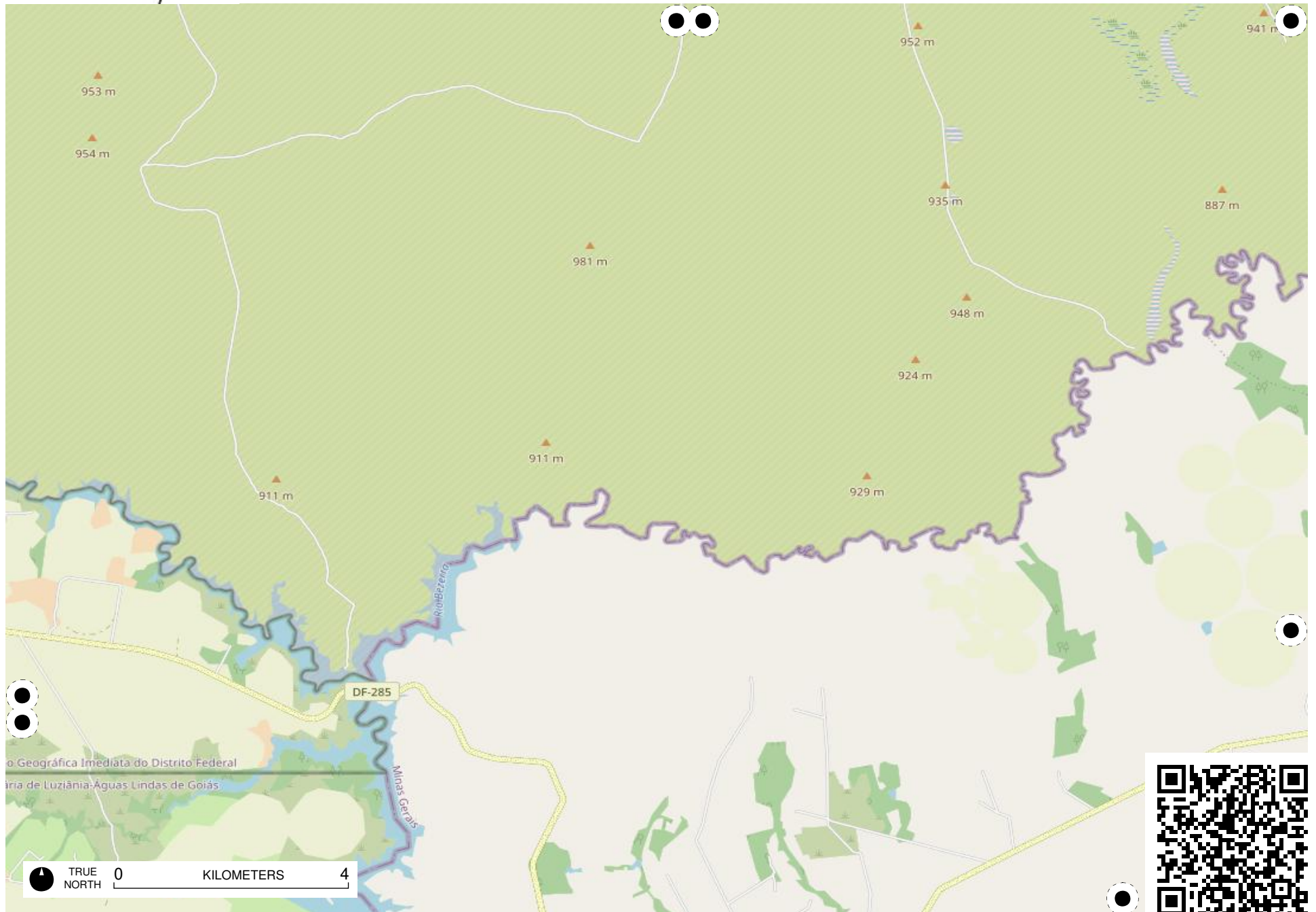








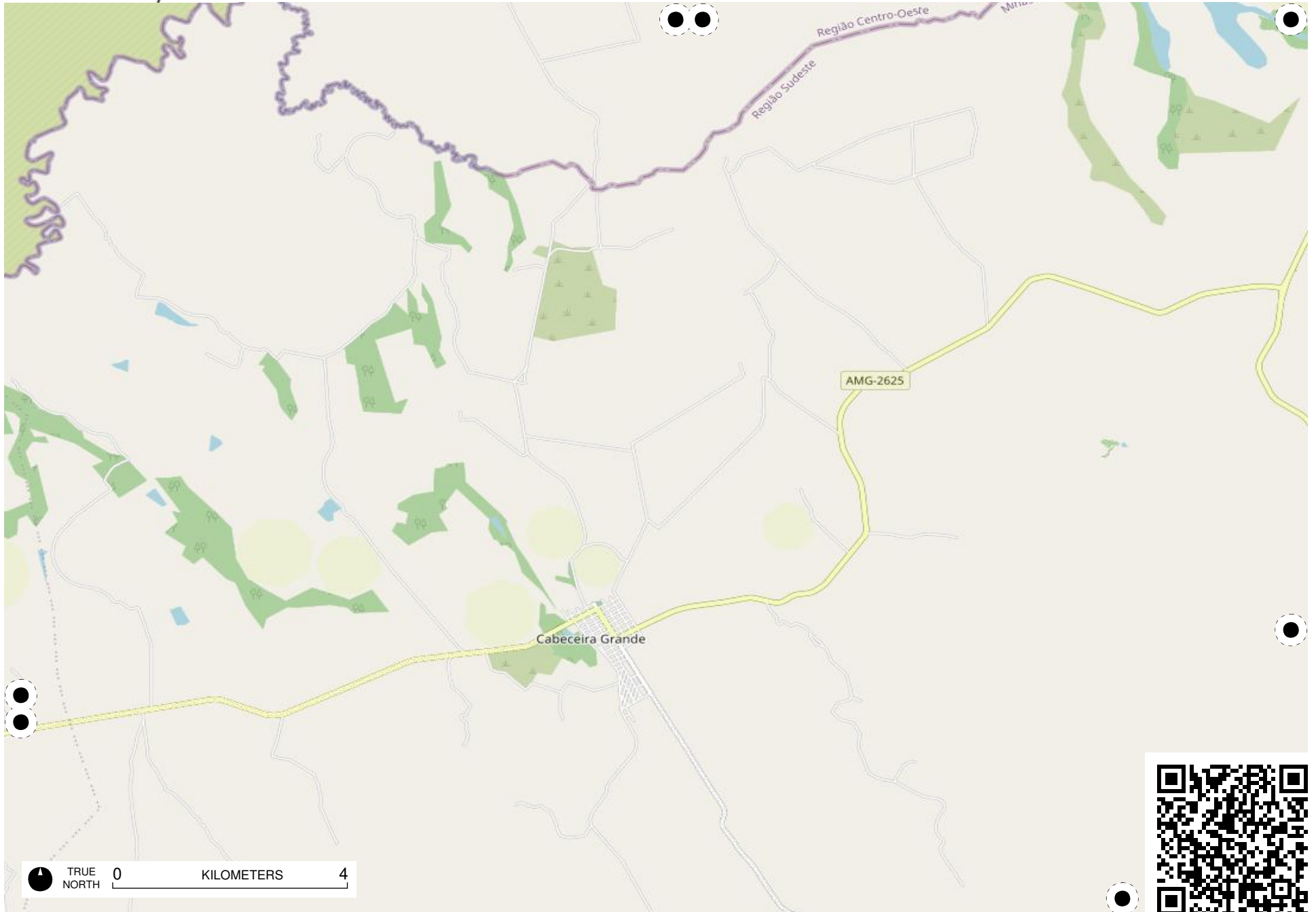


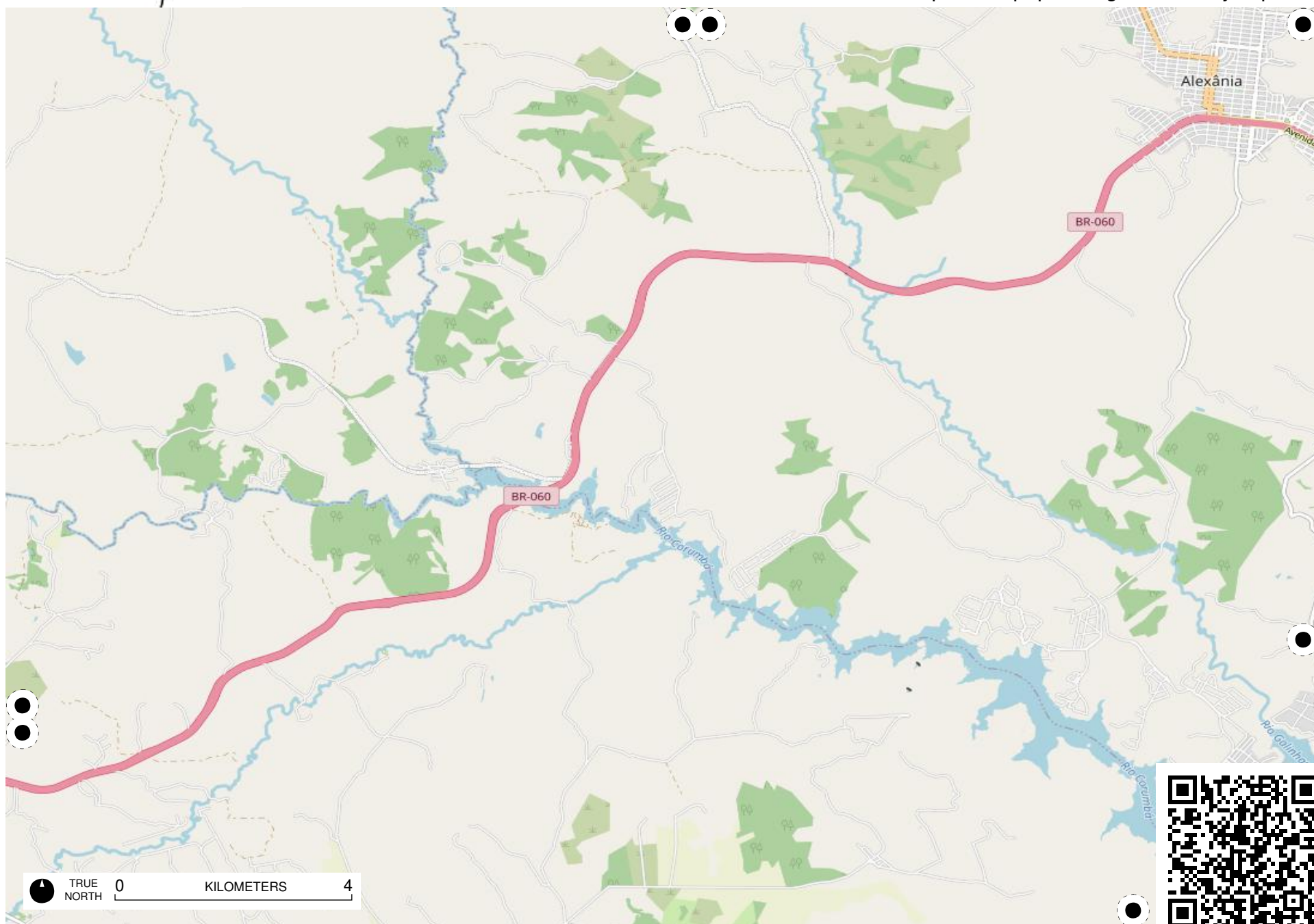


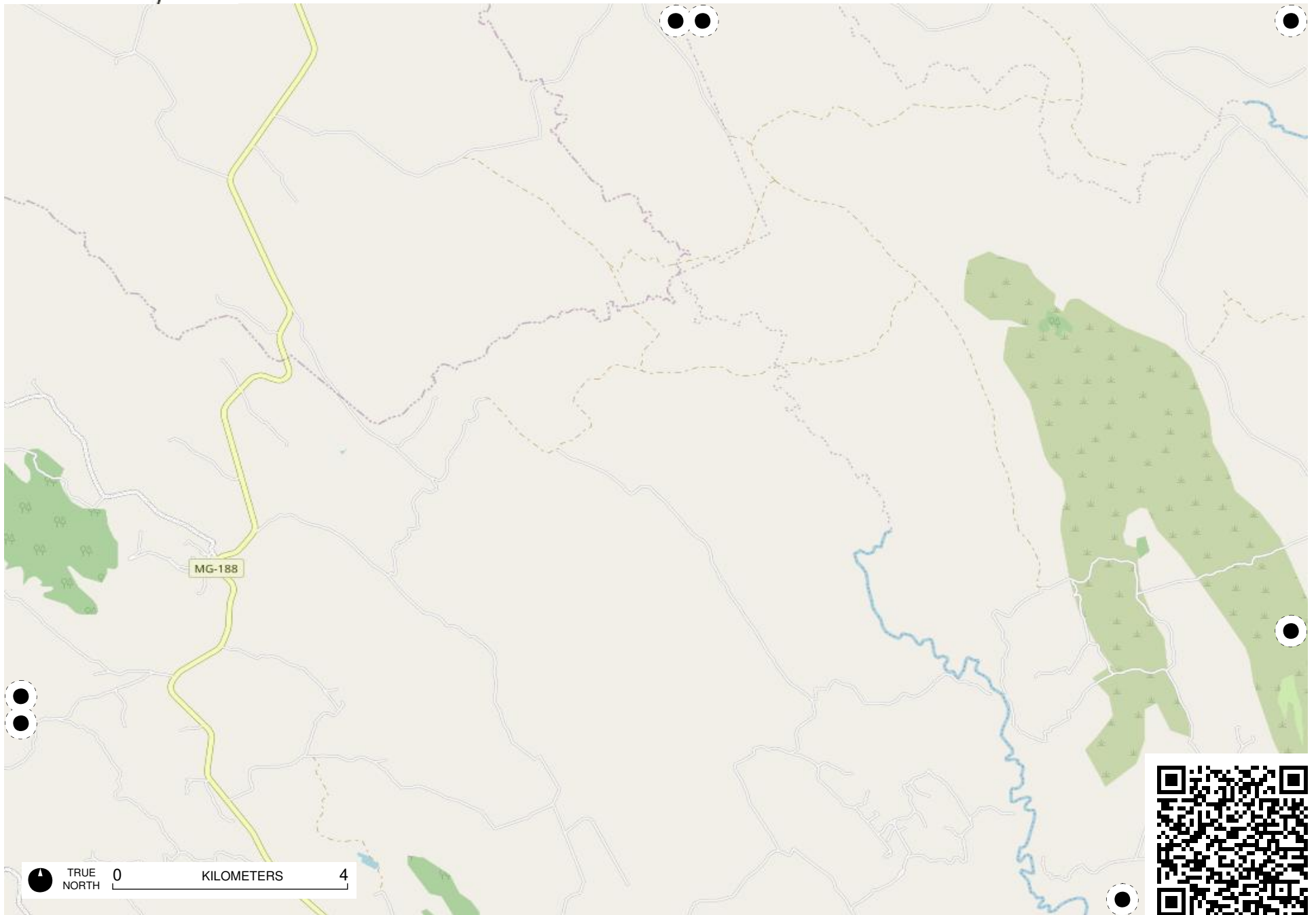
o Geográfica Imediata do Distrito Federal
ria de Luziânia-Águas Lindas de Goiás

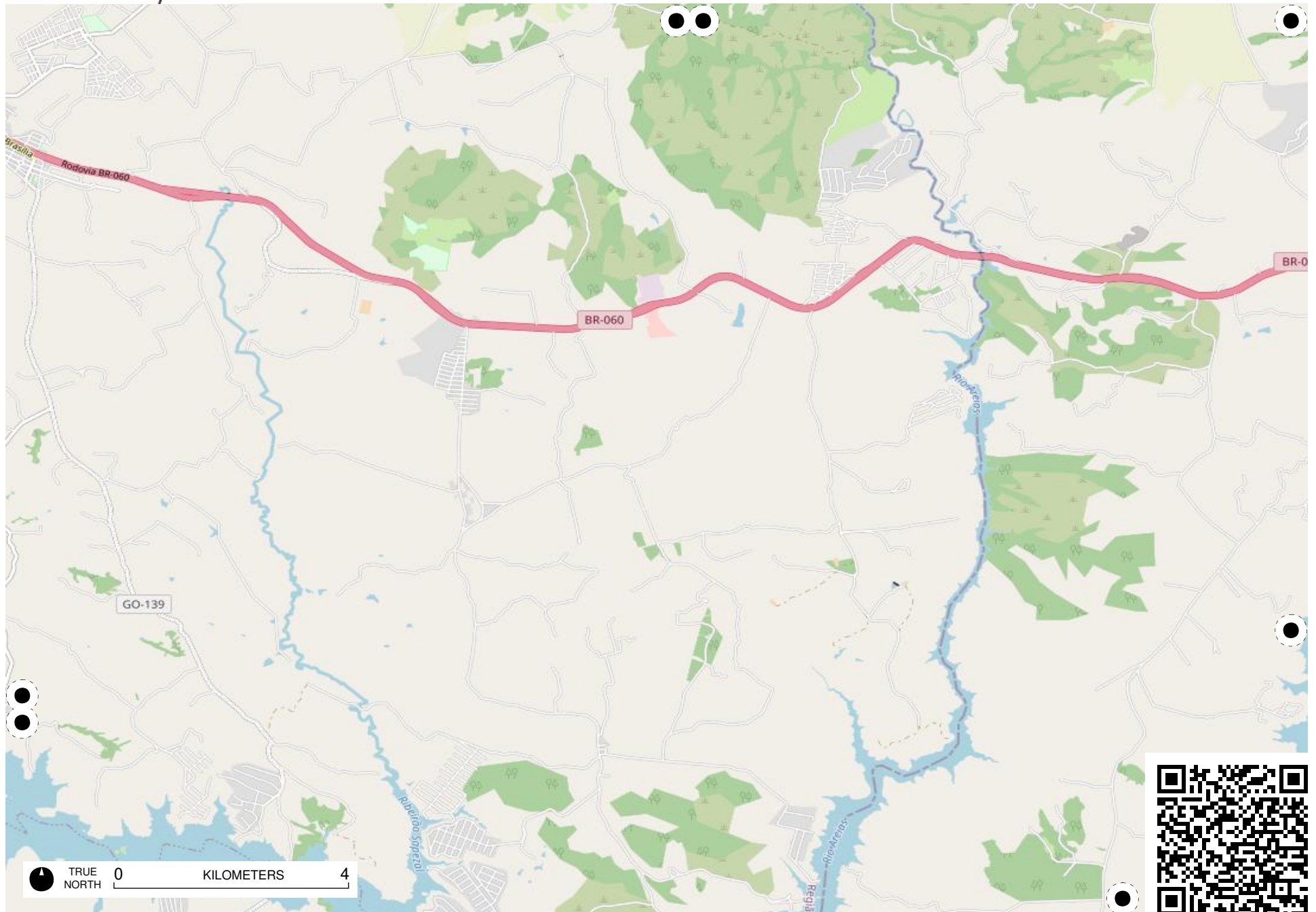
TRUE NORTH 0 KILOMETERS 4

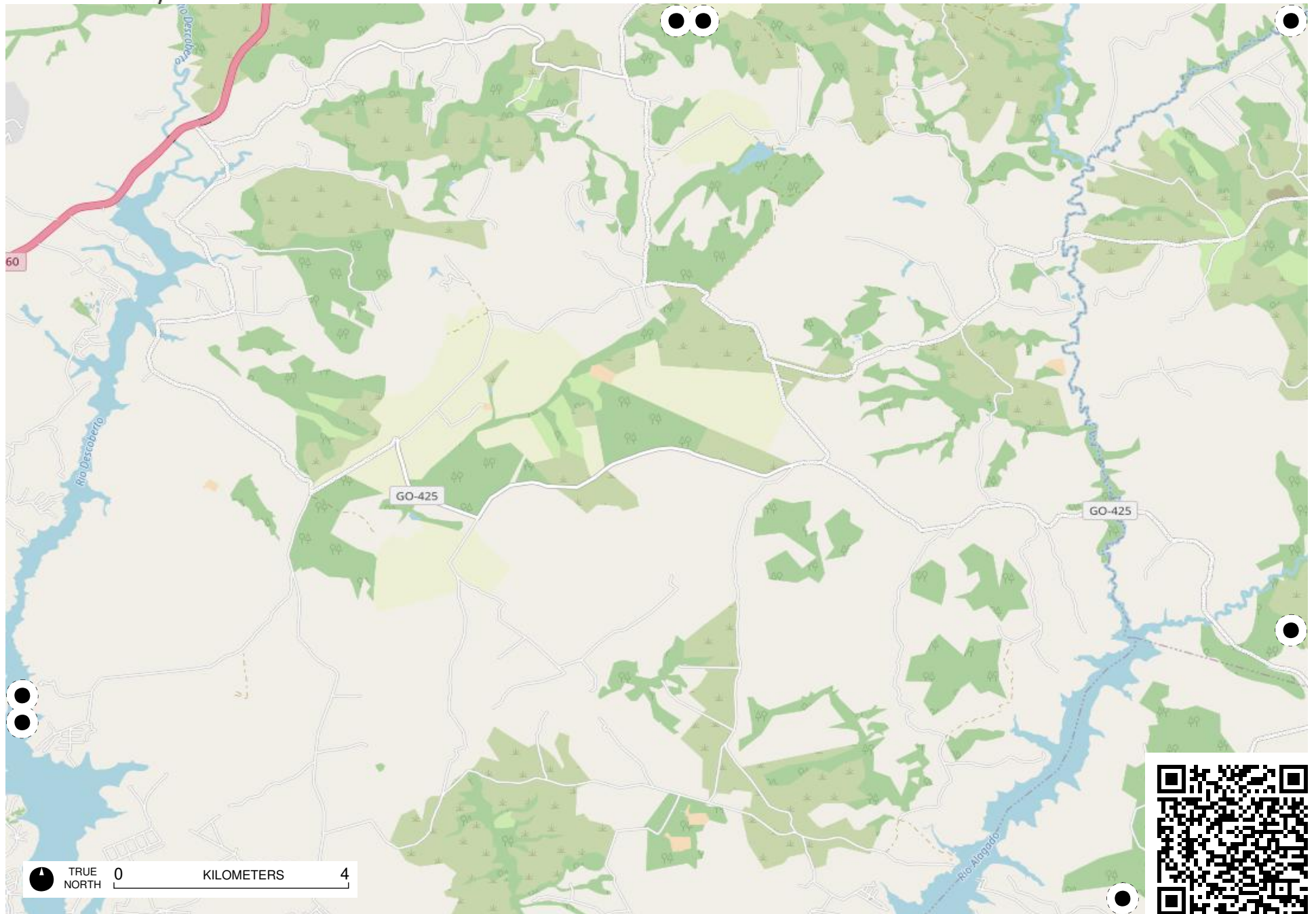


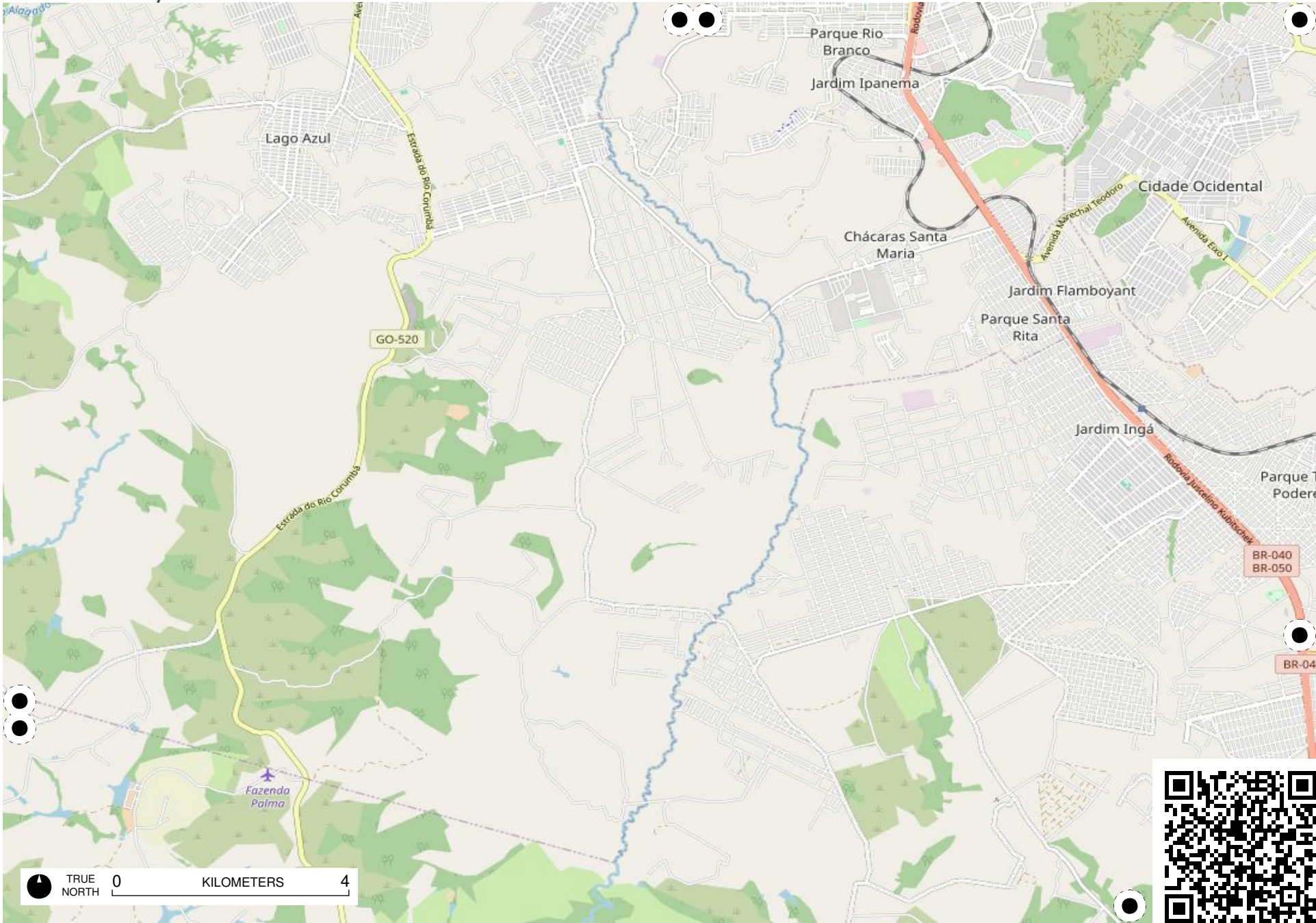


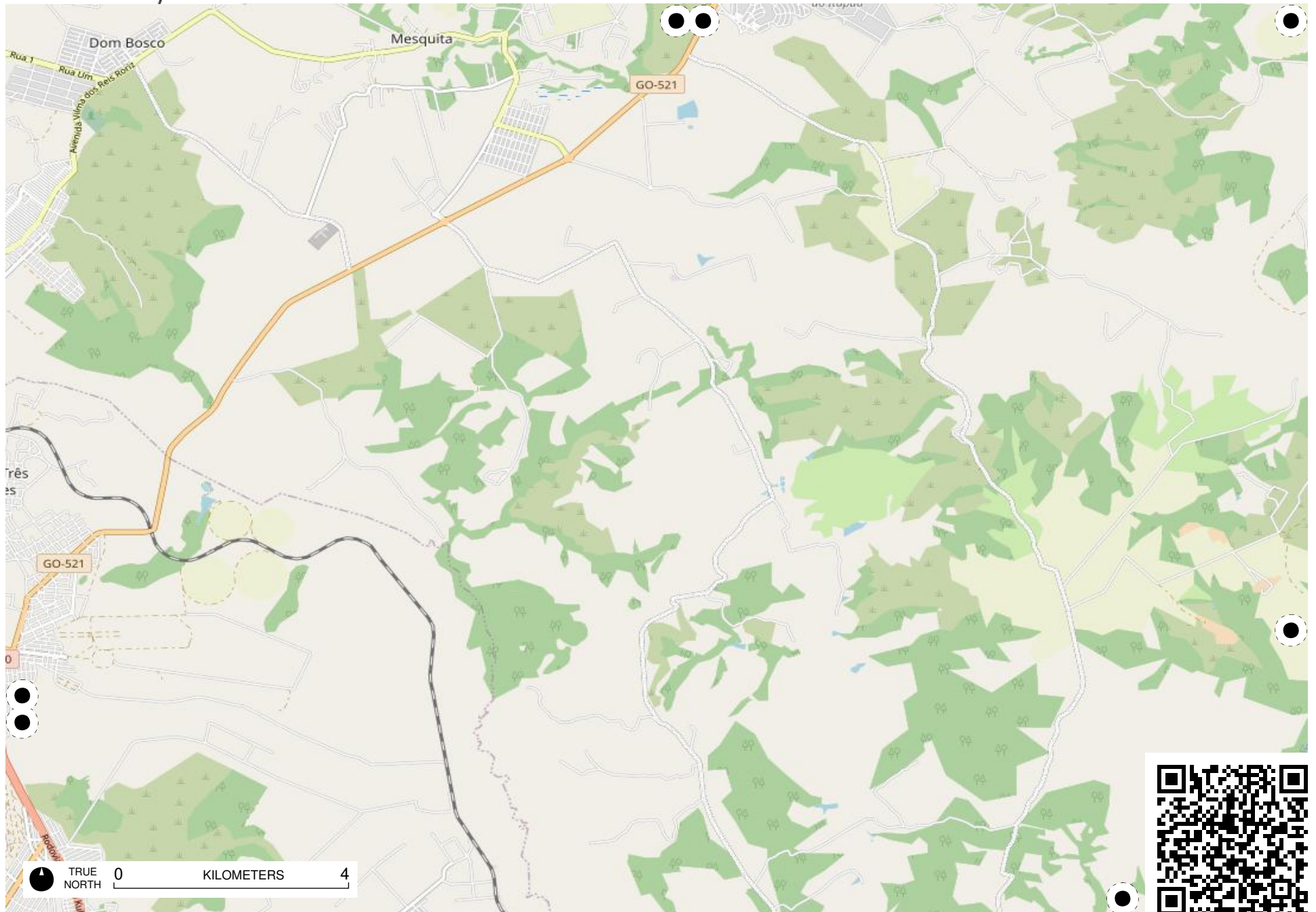


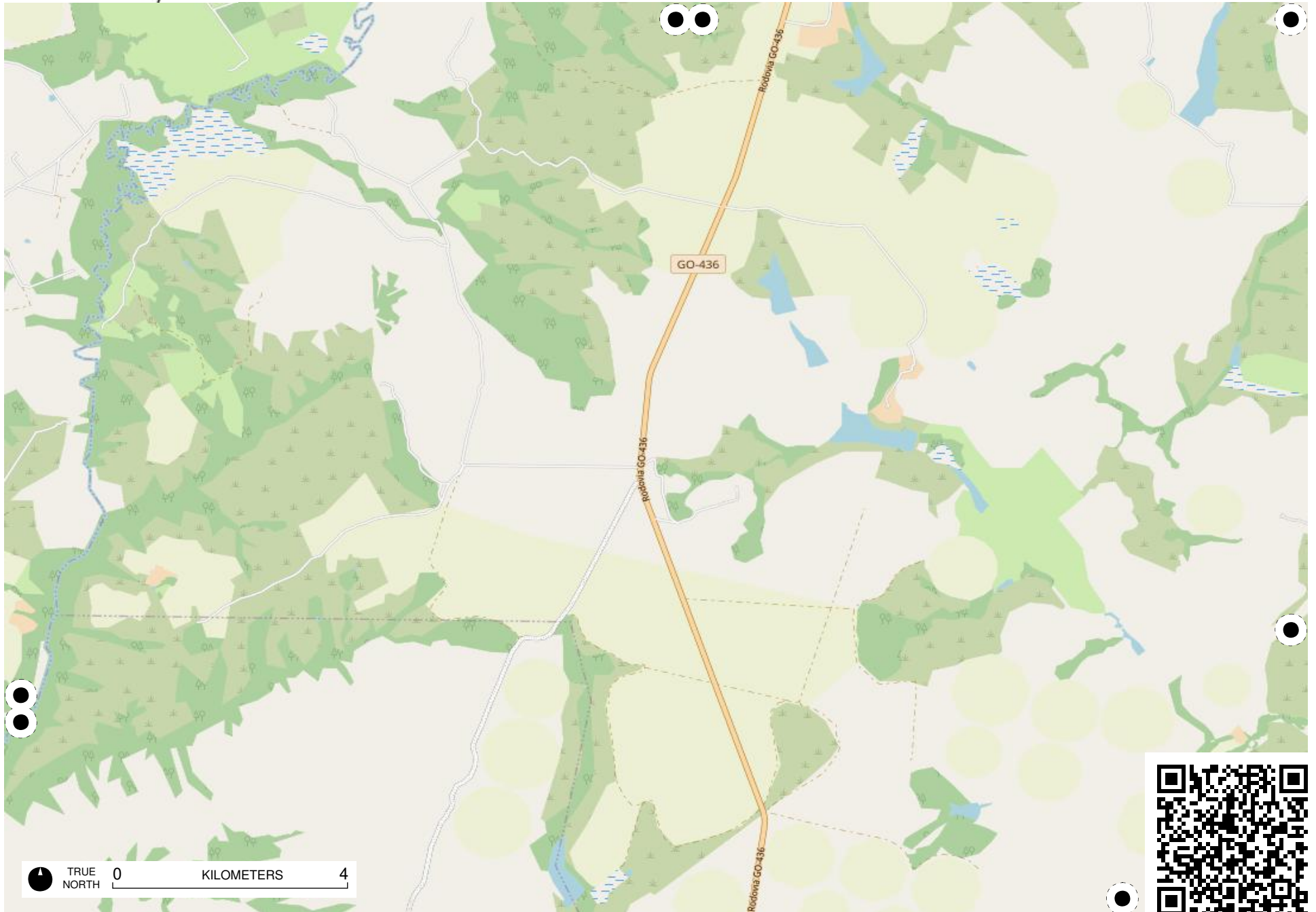


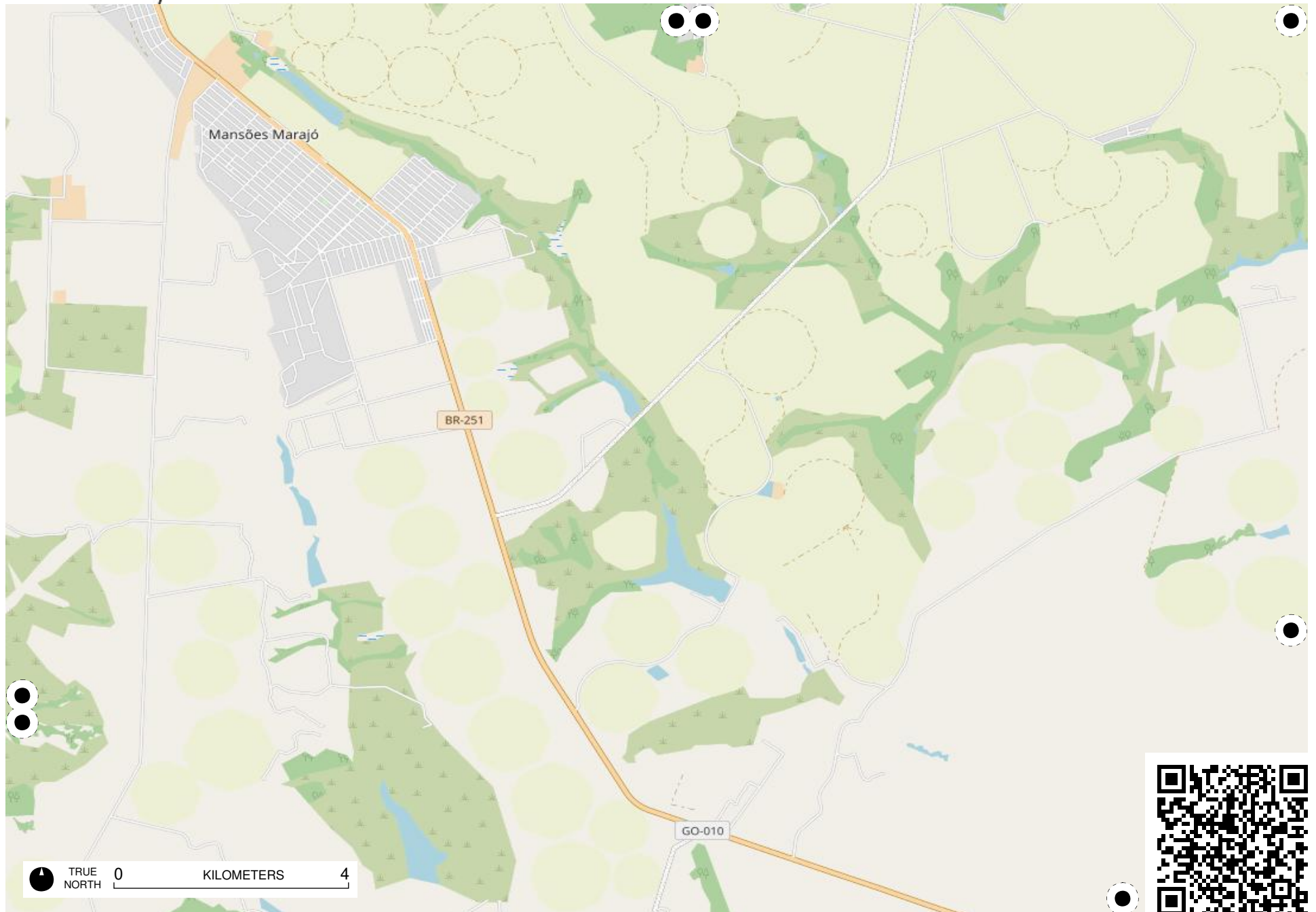


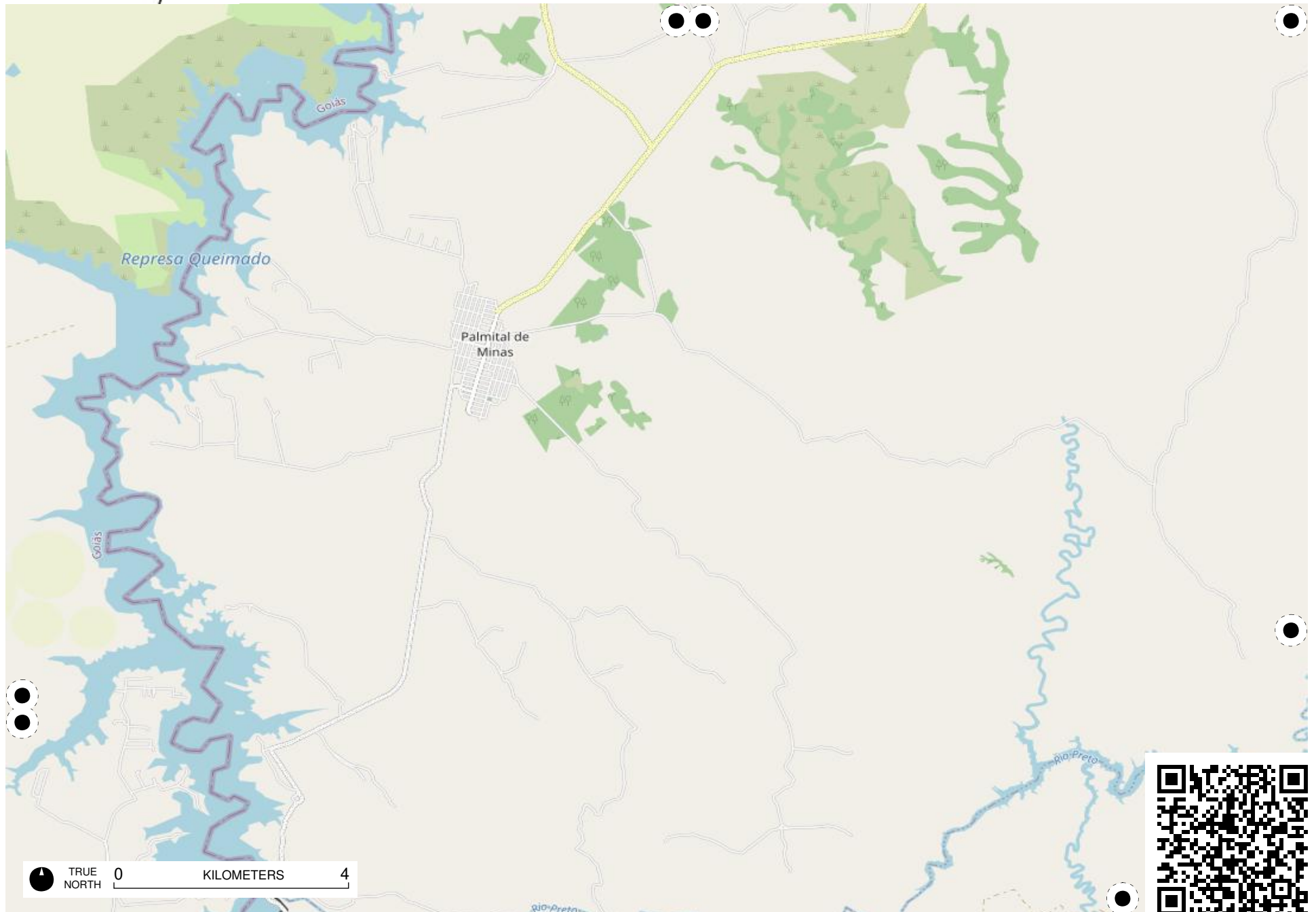


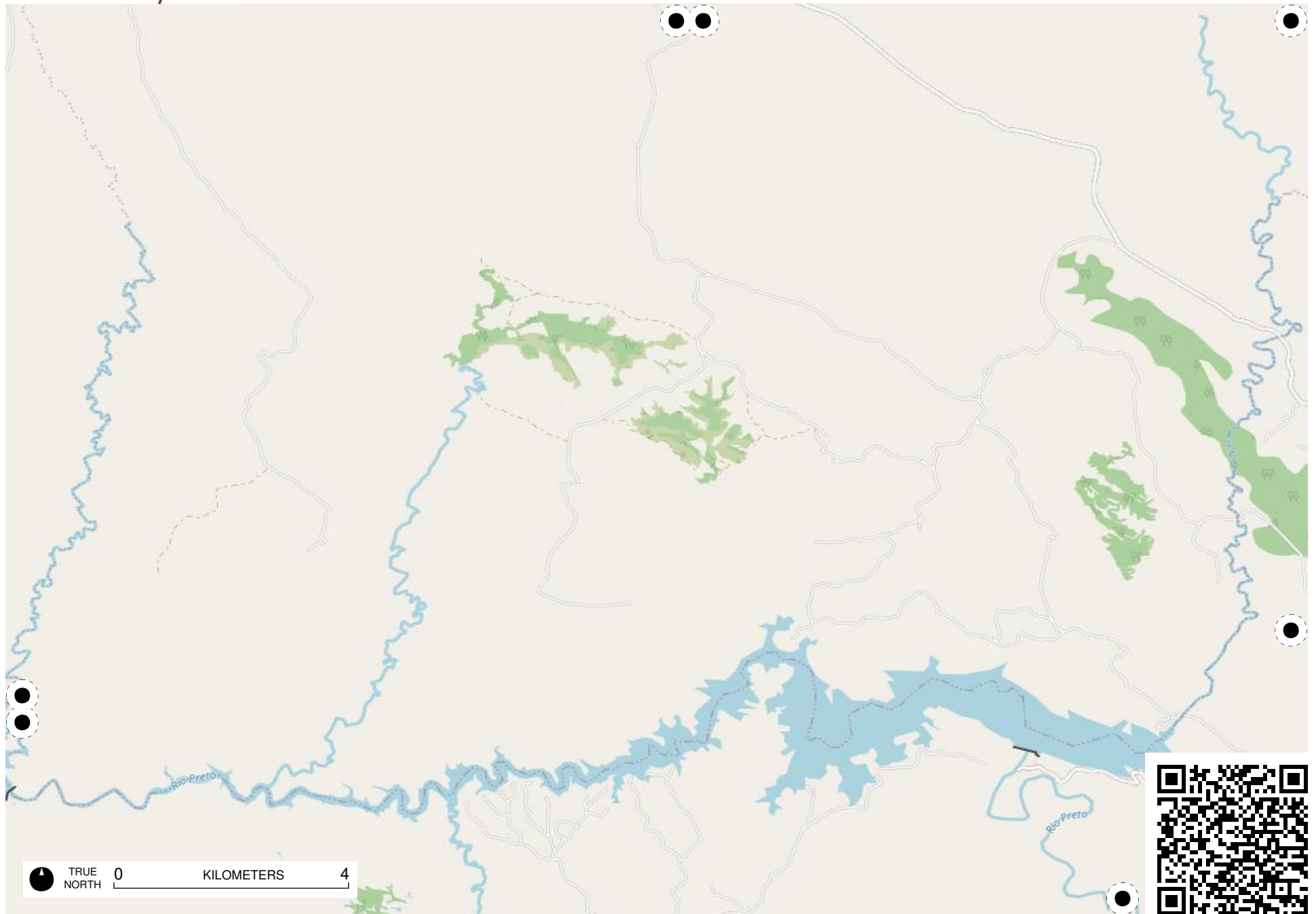












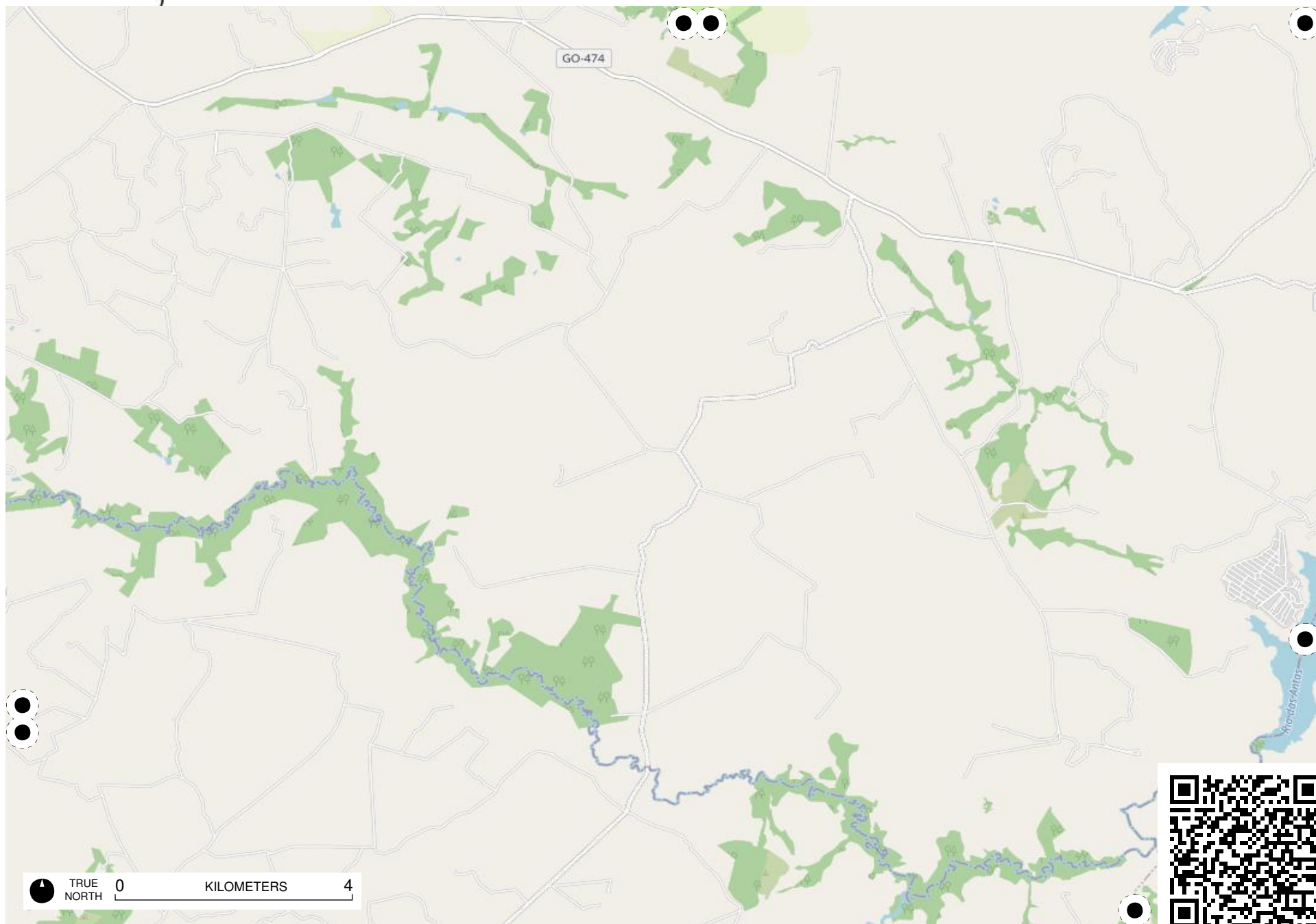
TRUE NORTH 0 KILOMETERS 4

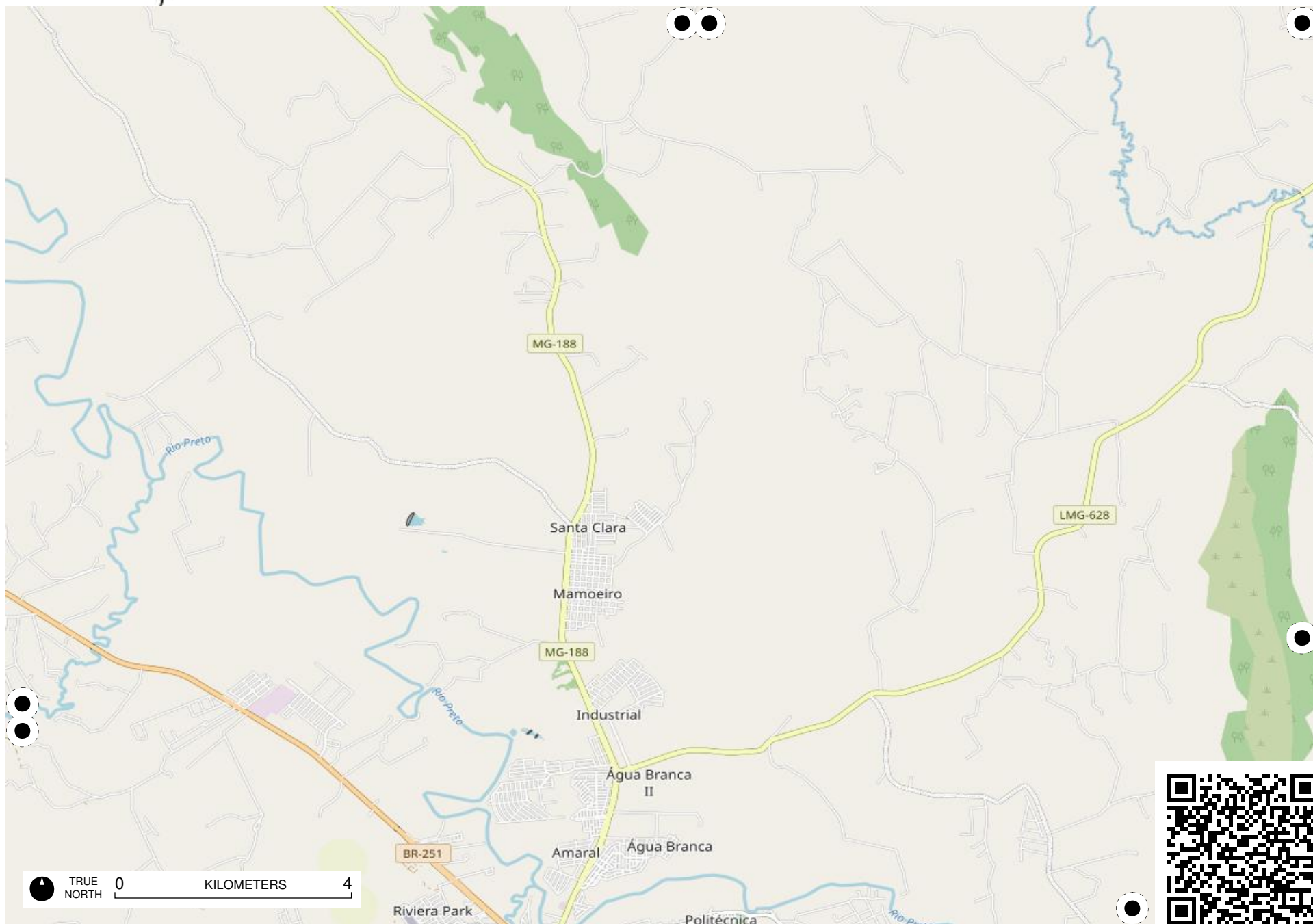


Field Papers

DF

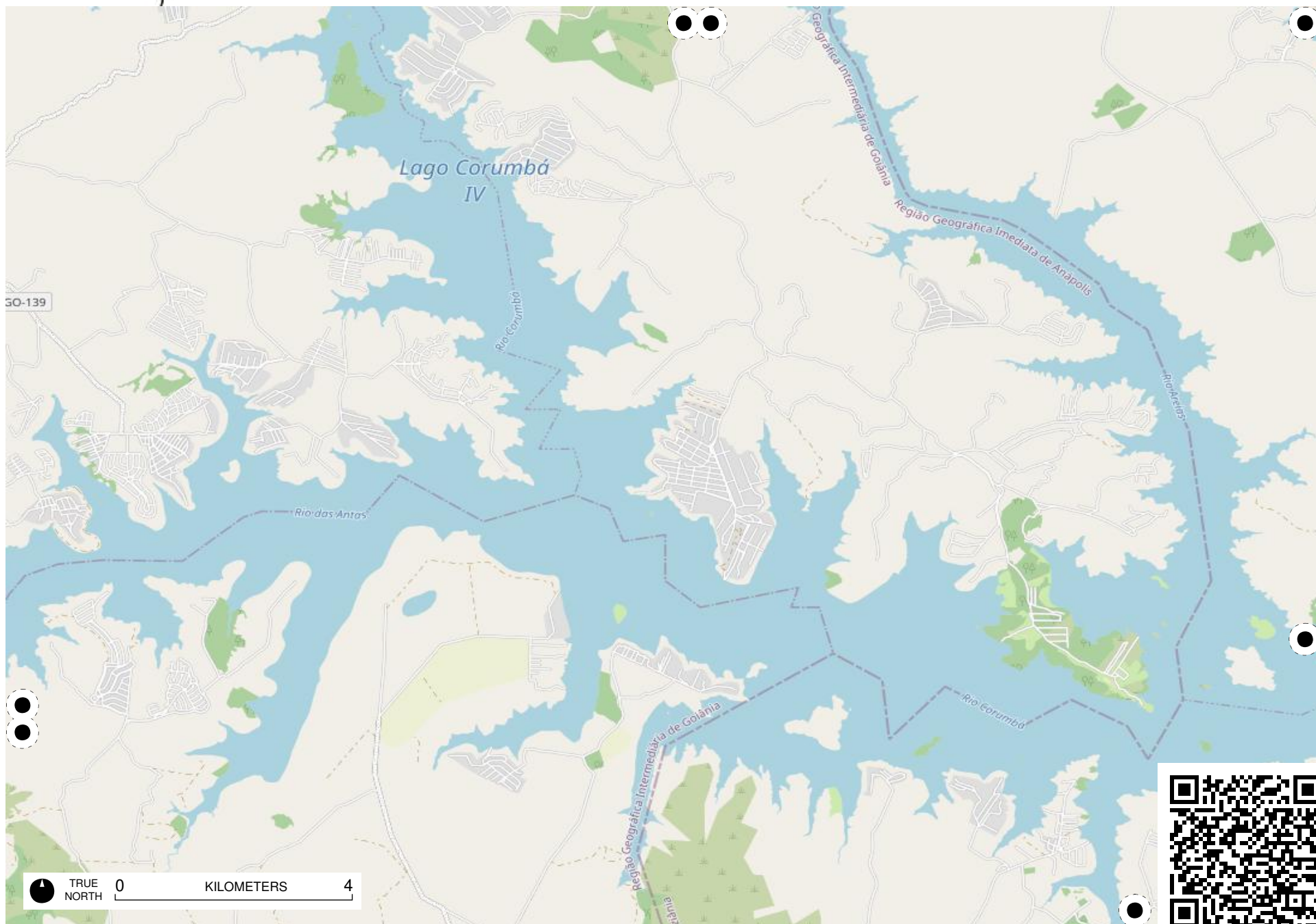
<https://fieldpapers.org/atlas/1hj7hqov/l1>

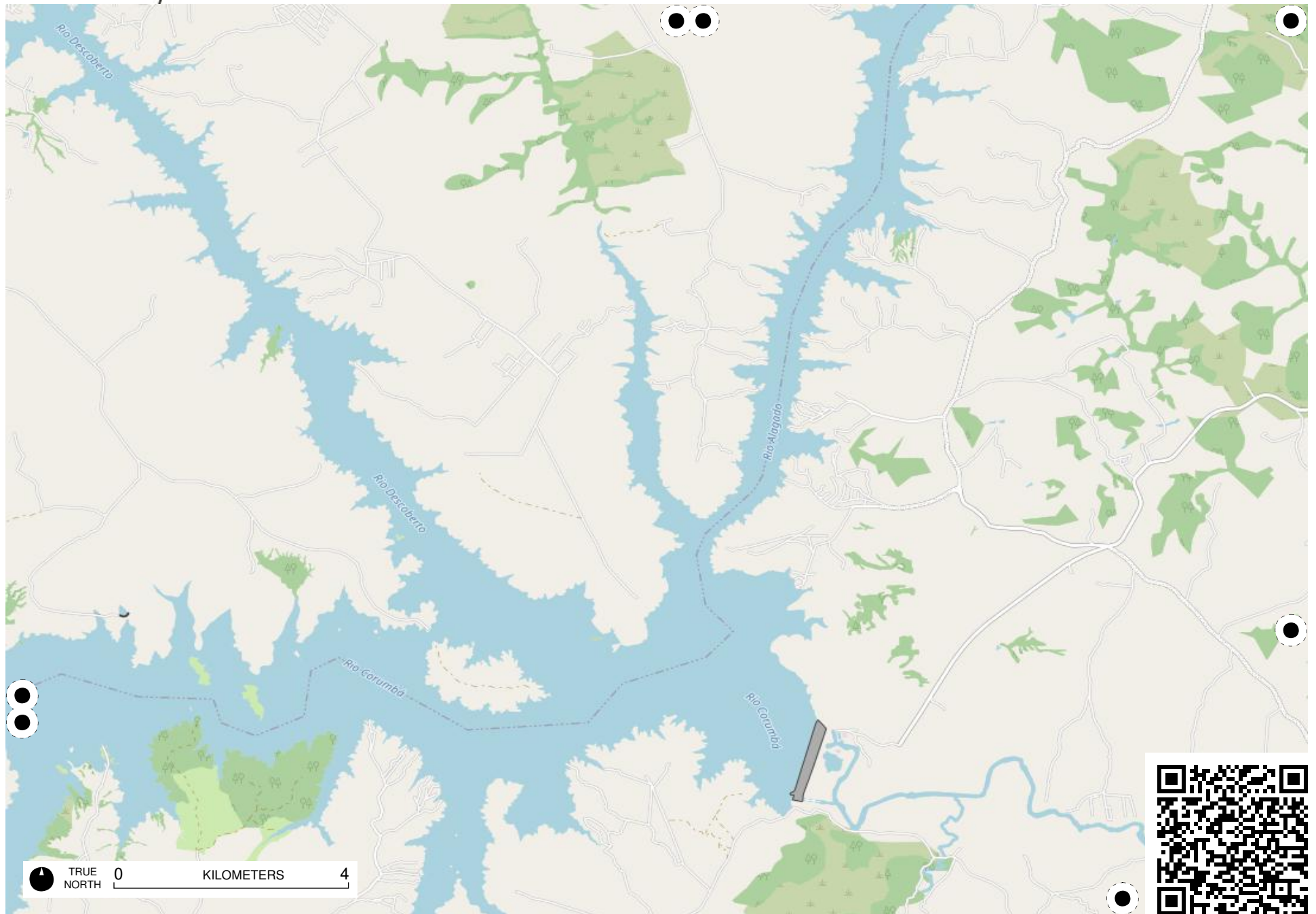


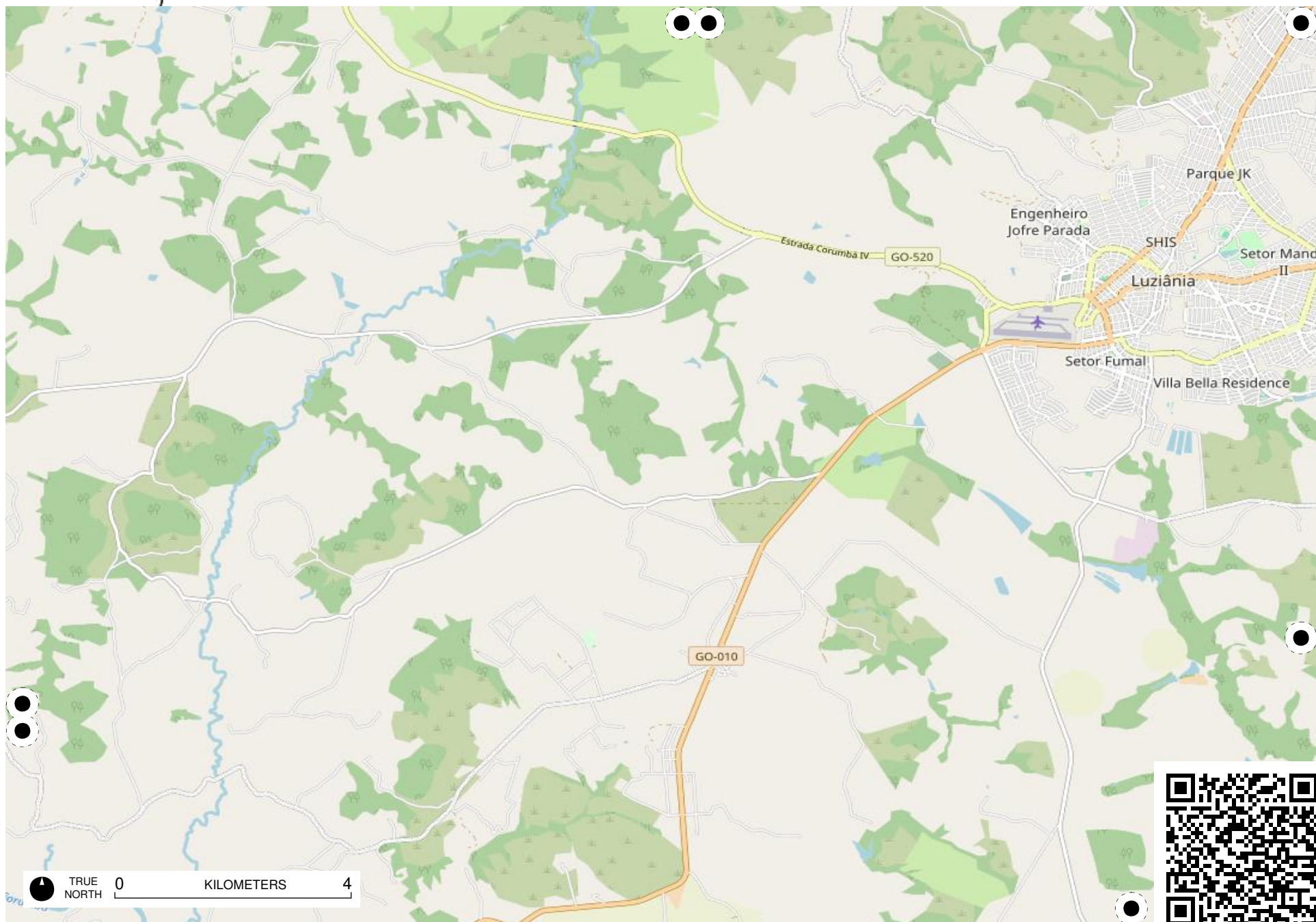


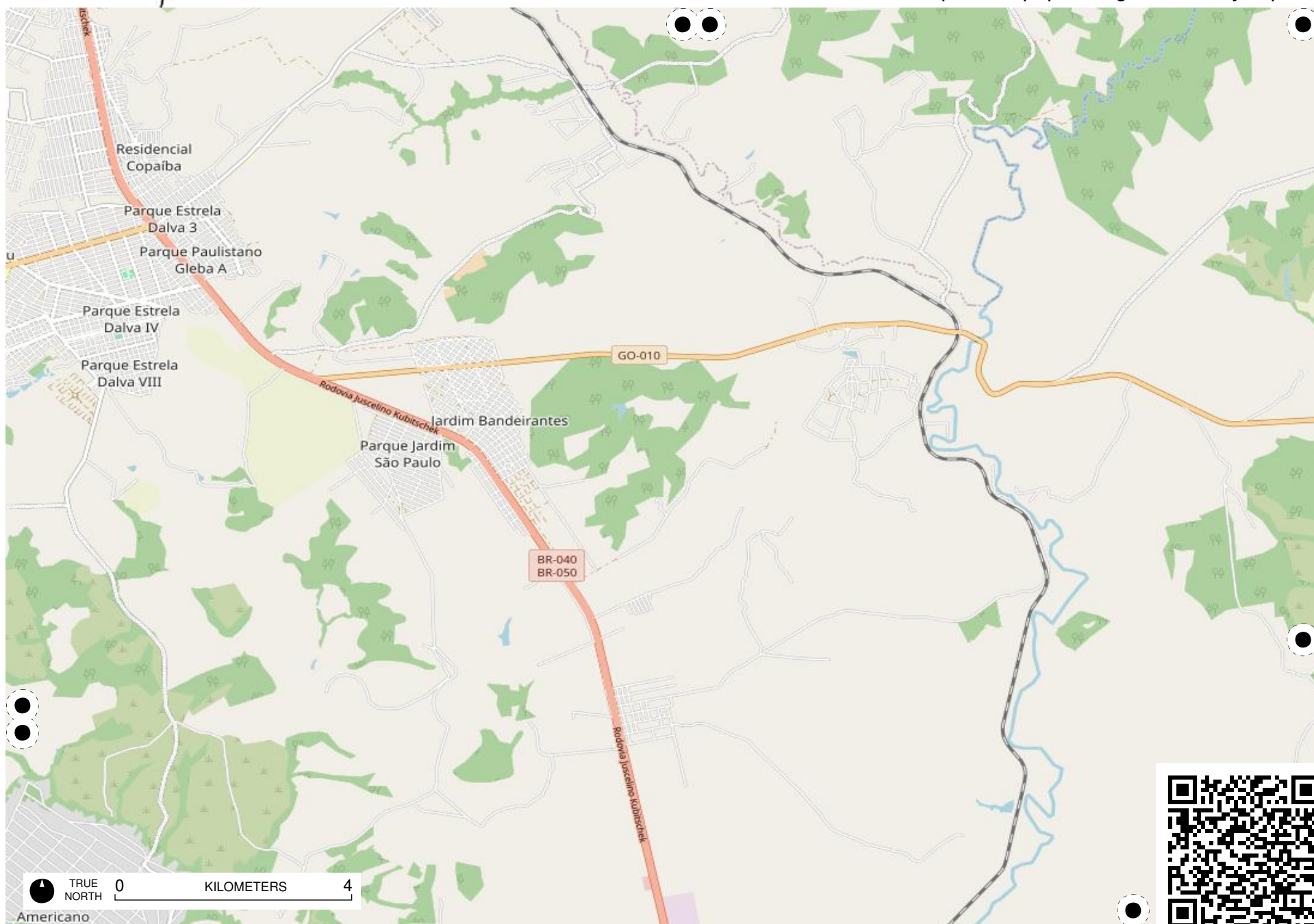
TRUE NORTH 0 4 KILOMETERS





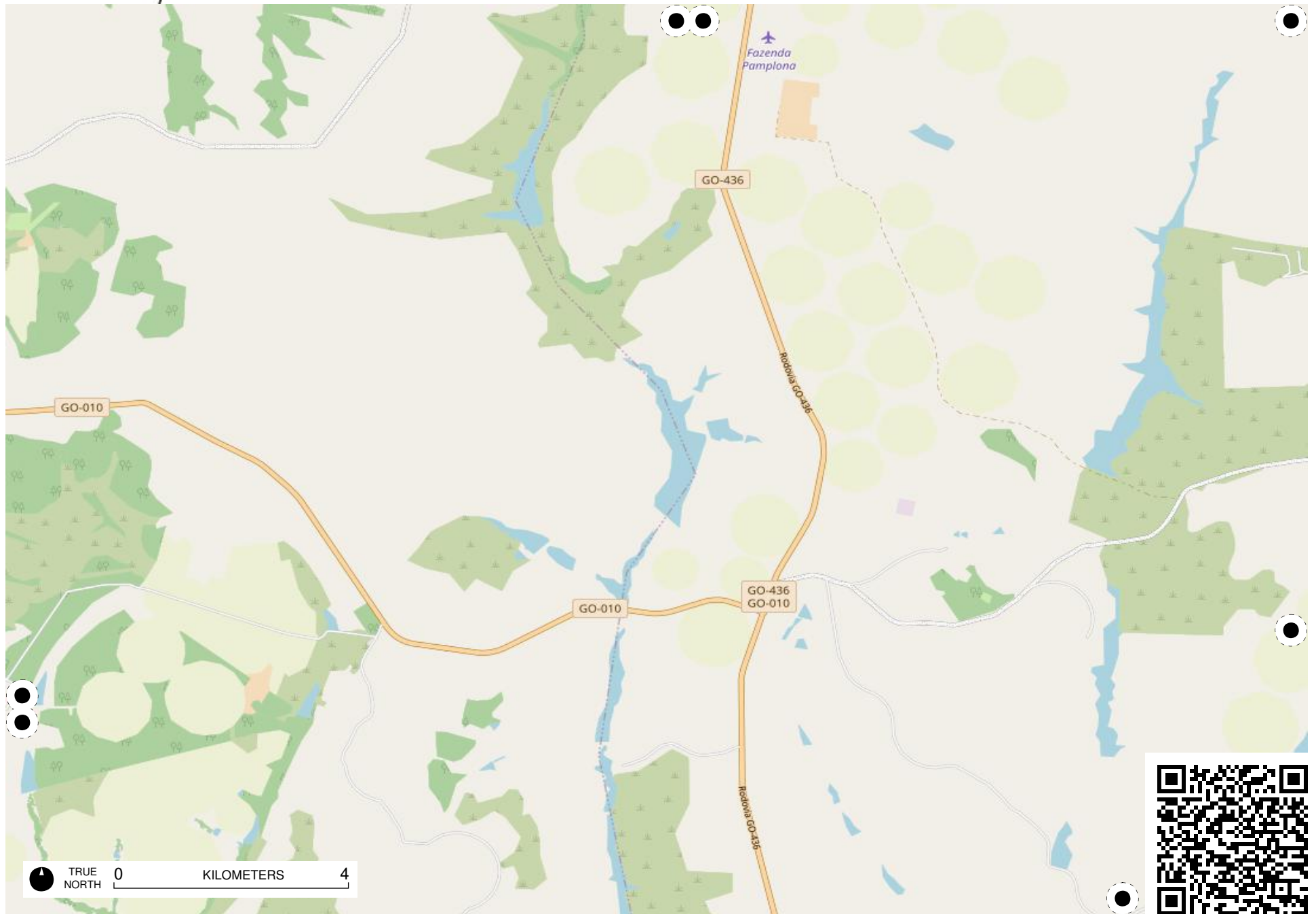




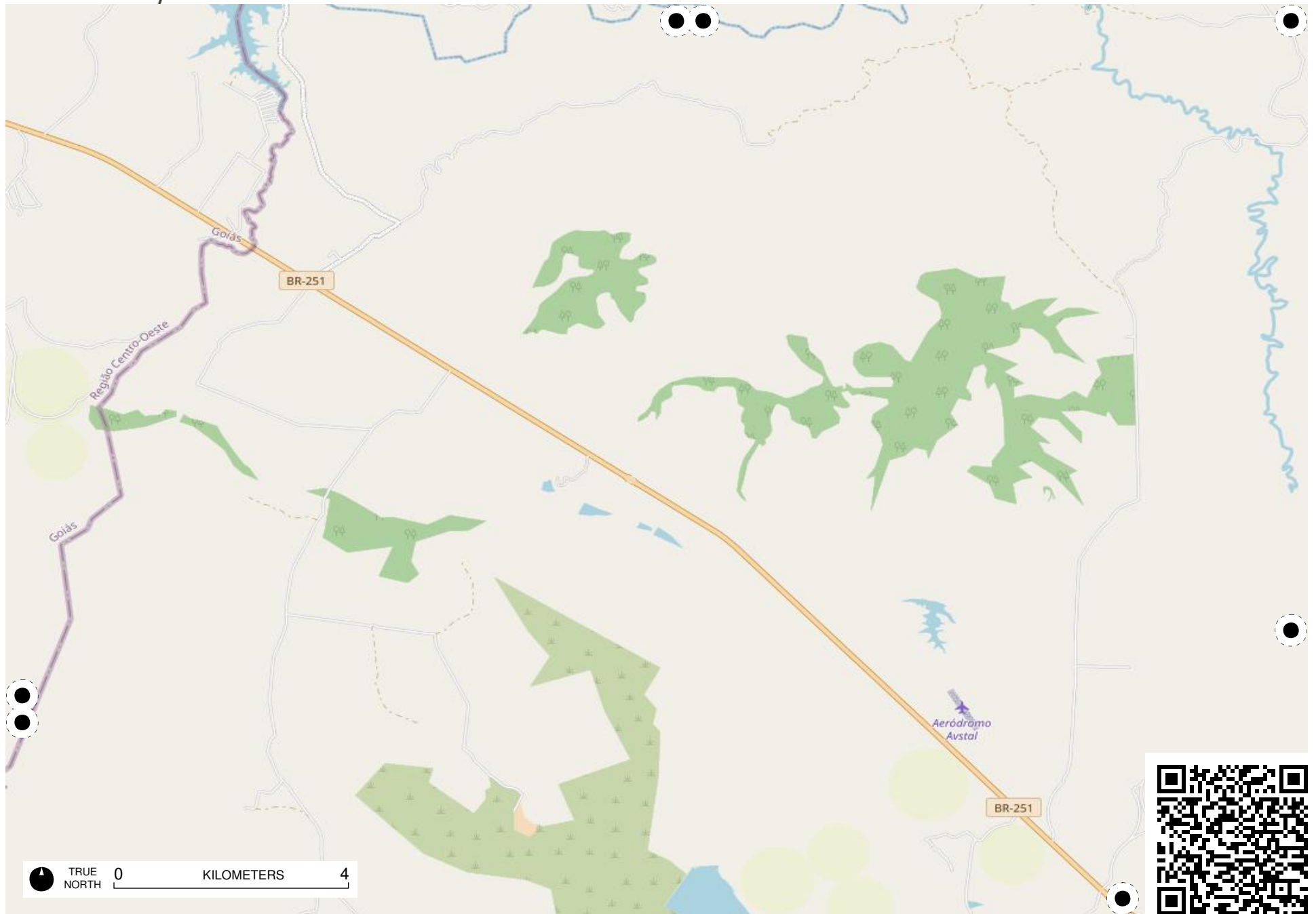


TRUE NORTH 0 4 KILOMETERS



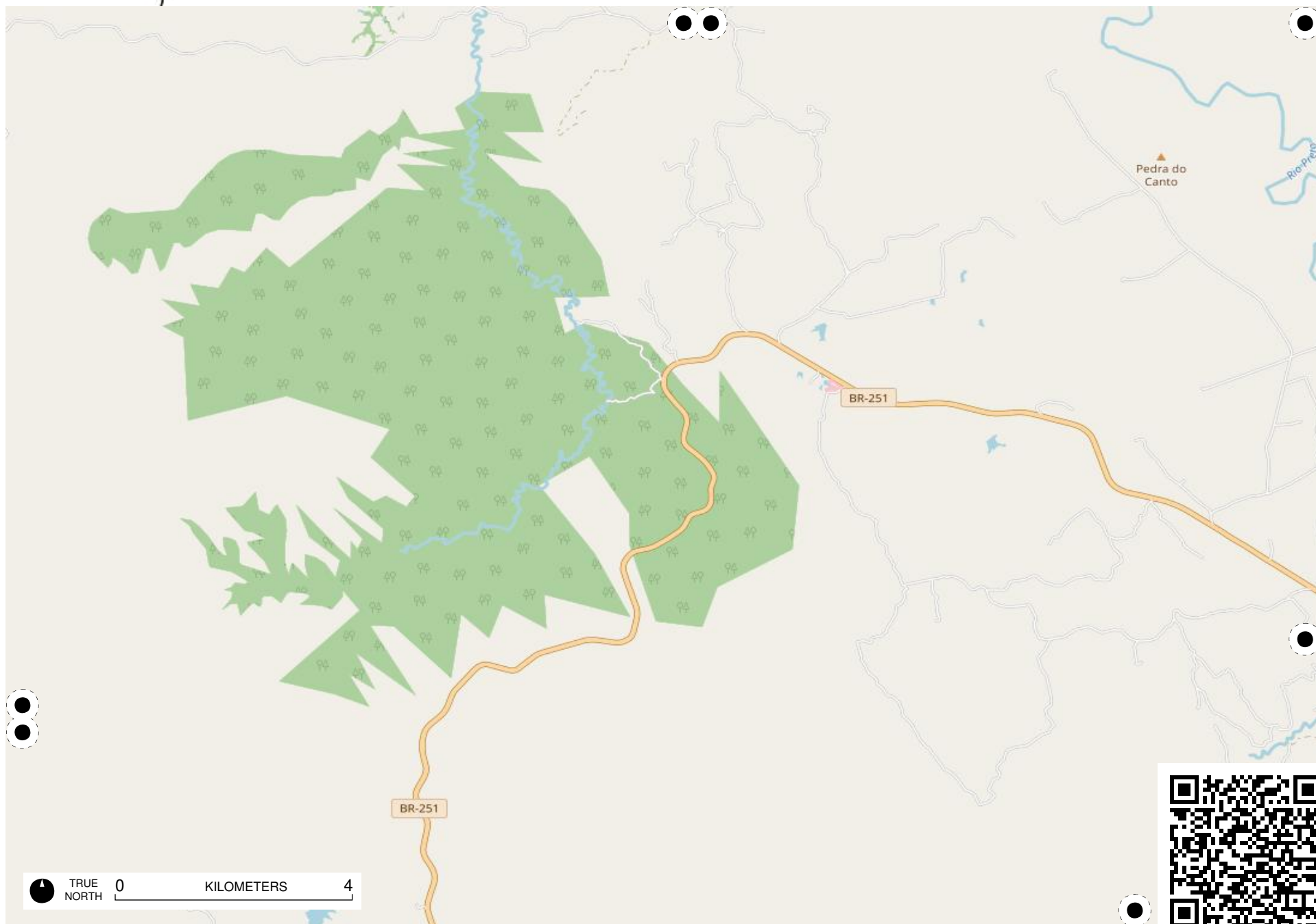


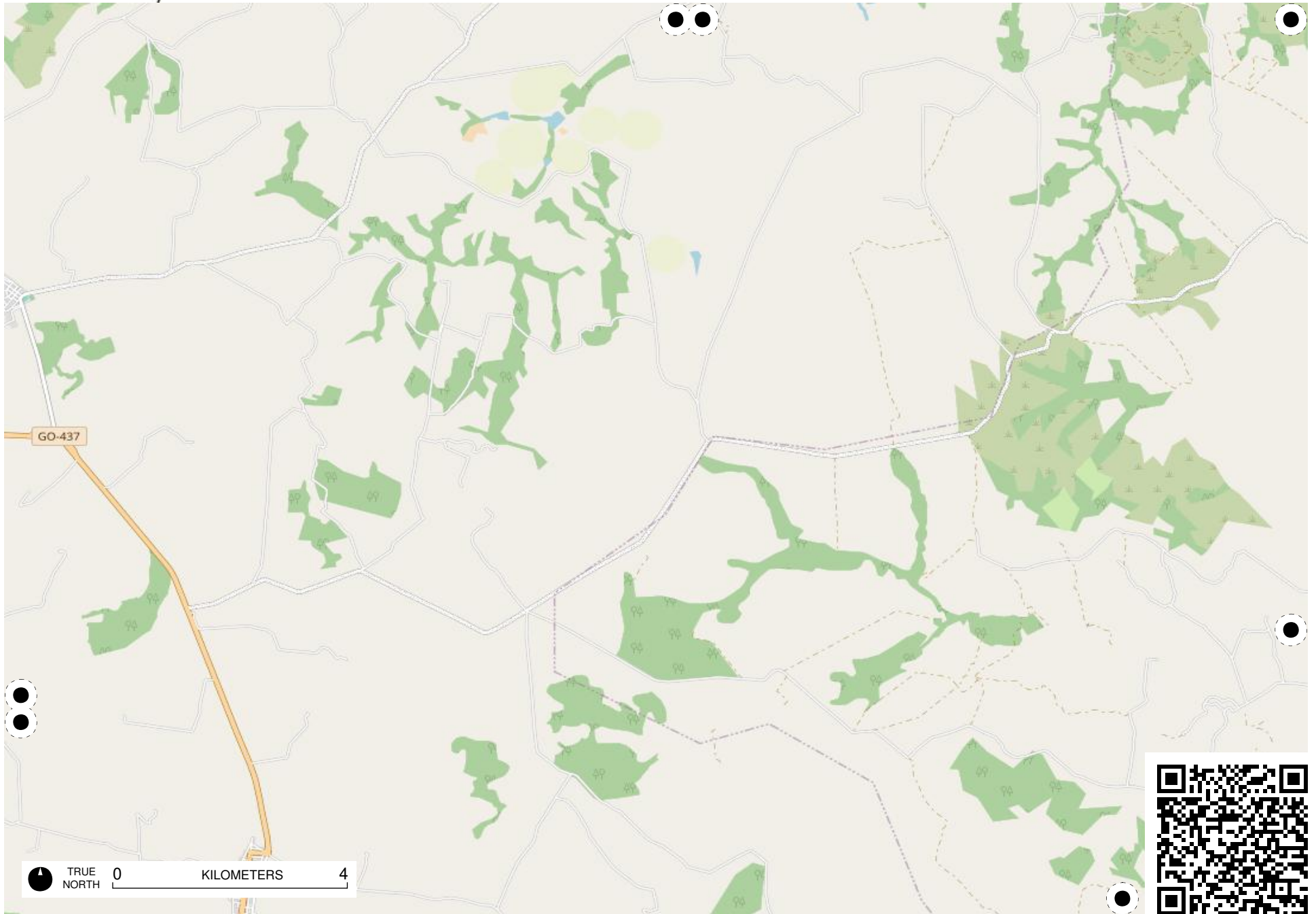


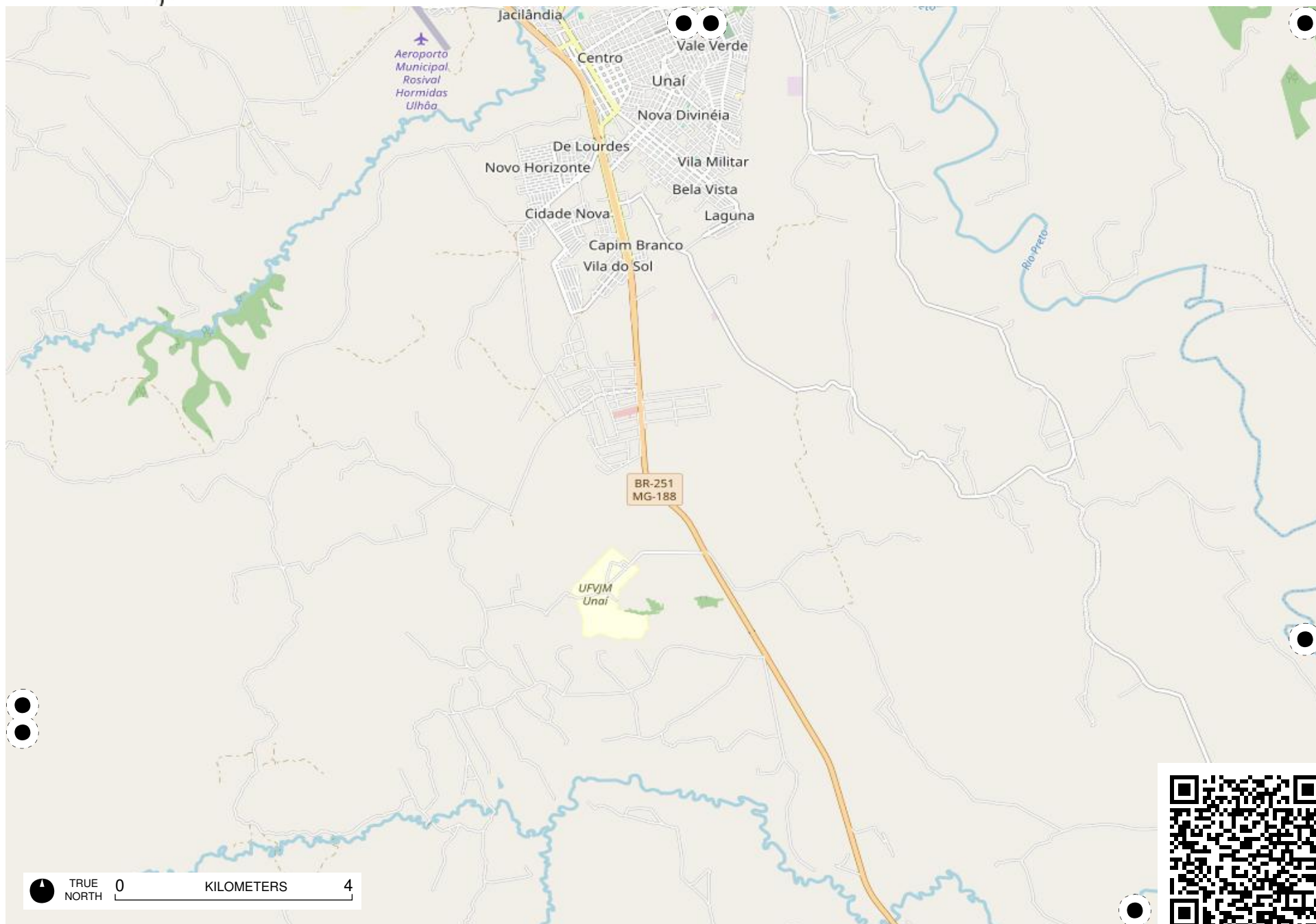


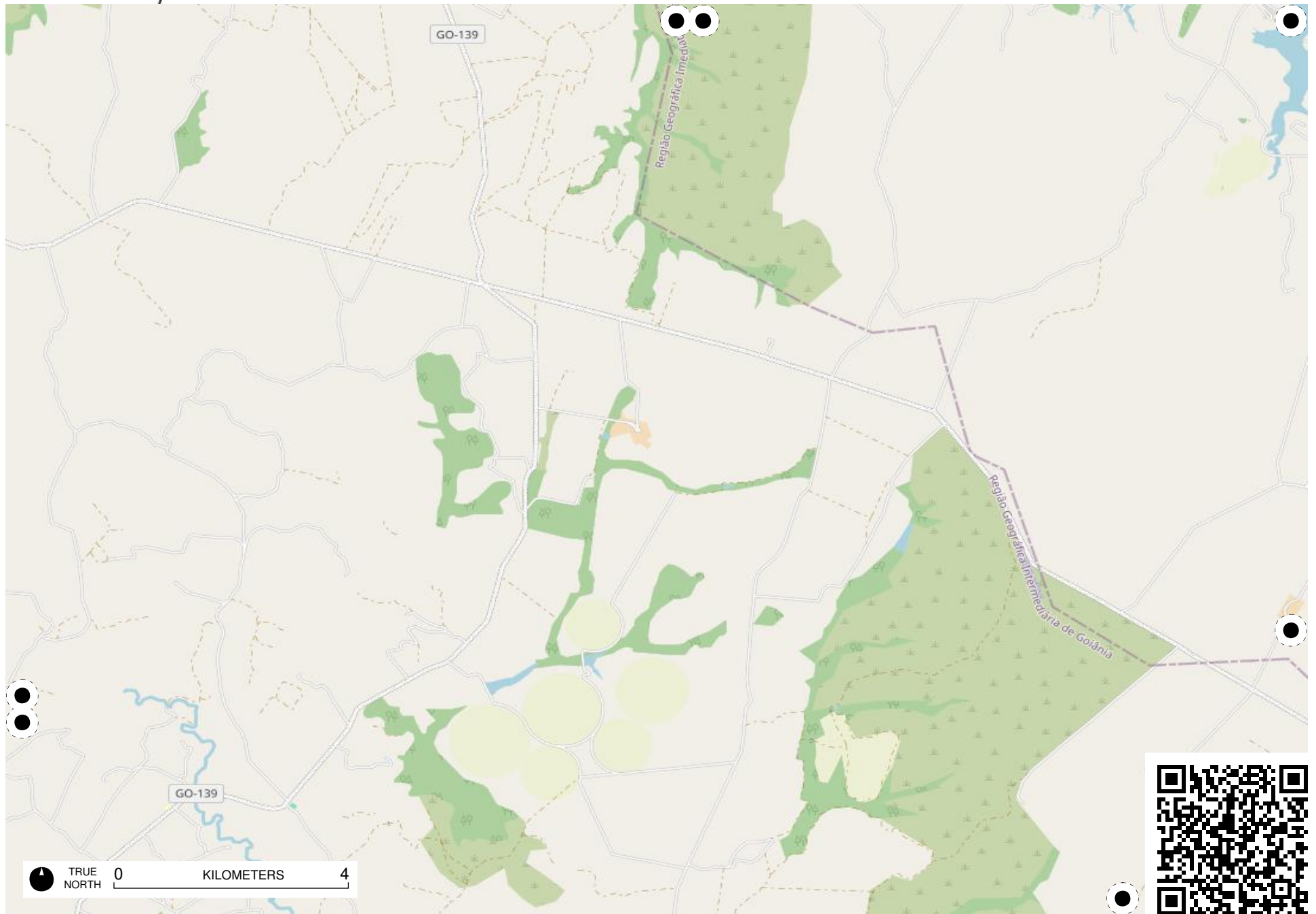
TRUE NORTH 0 KILOMETERS 4

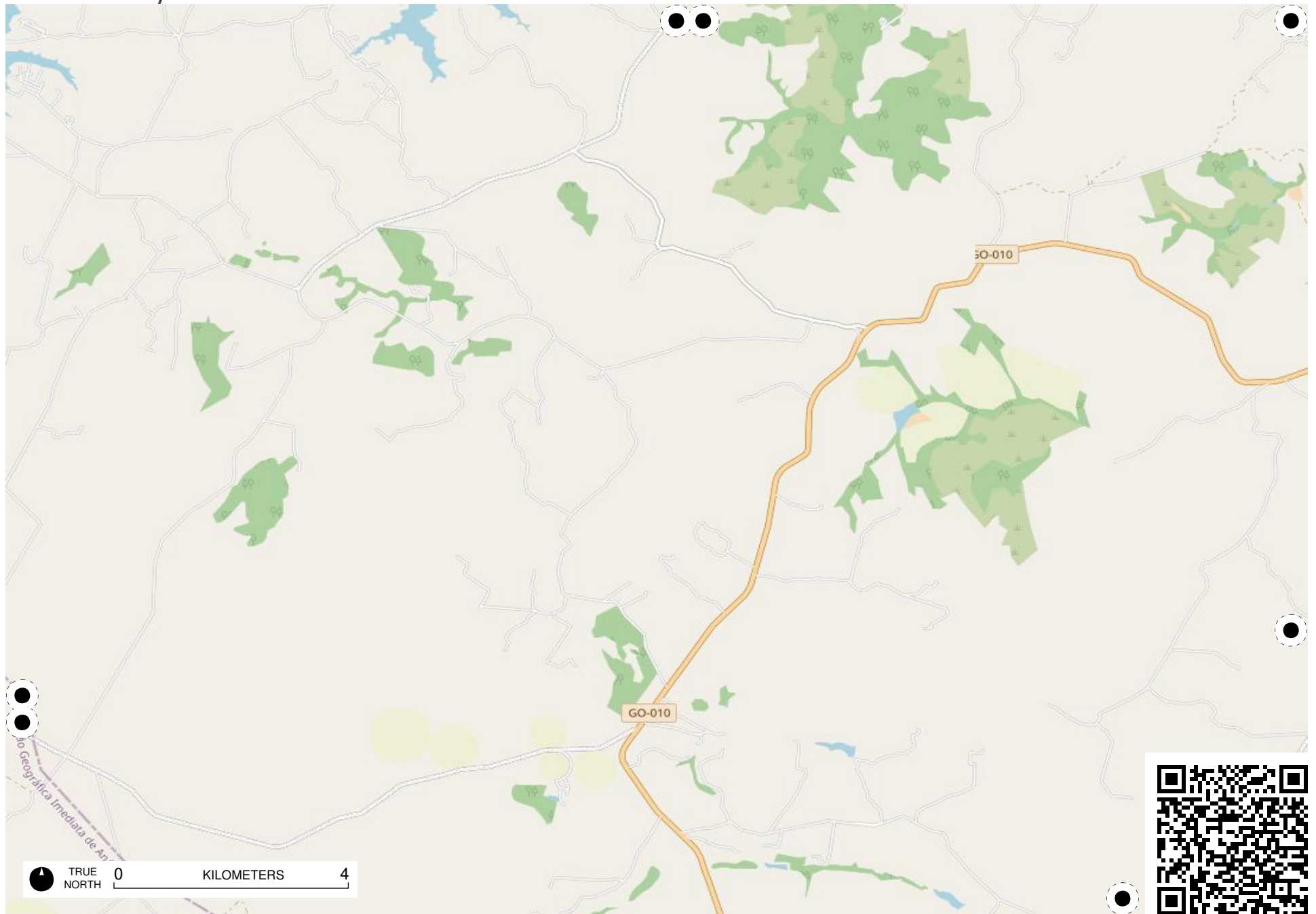








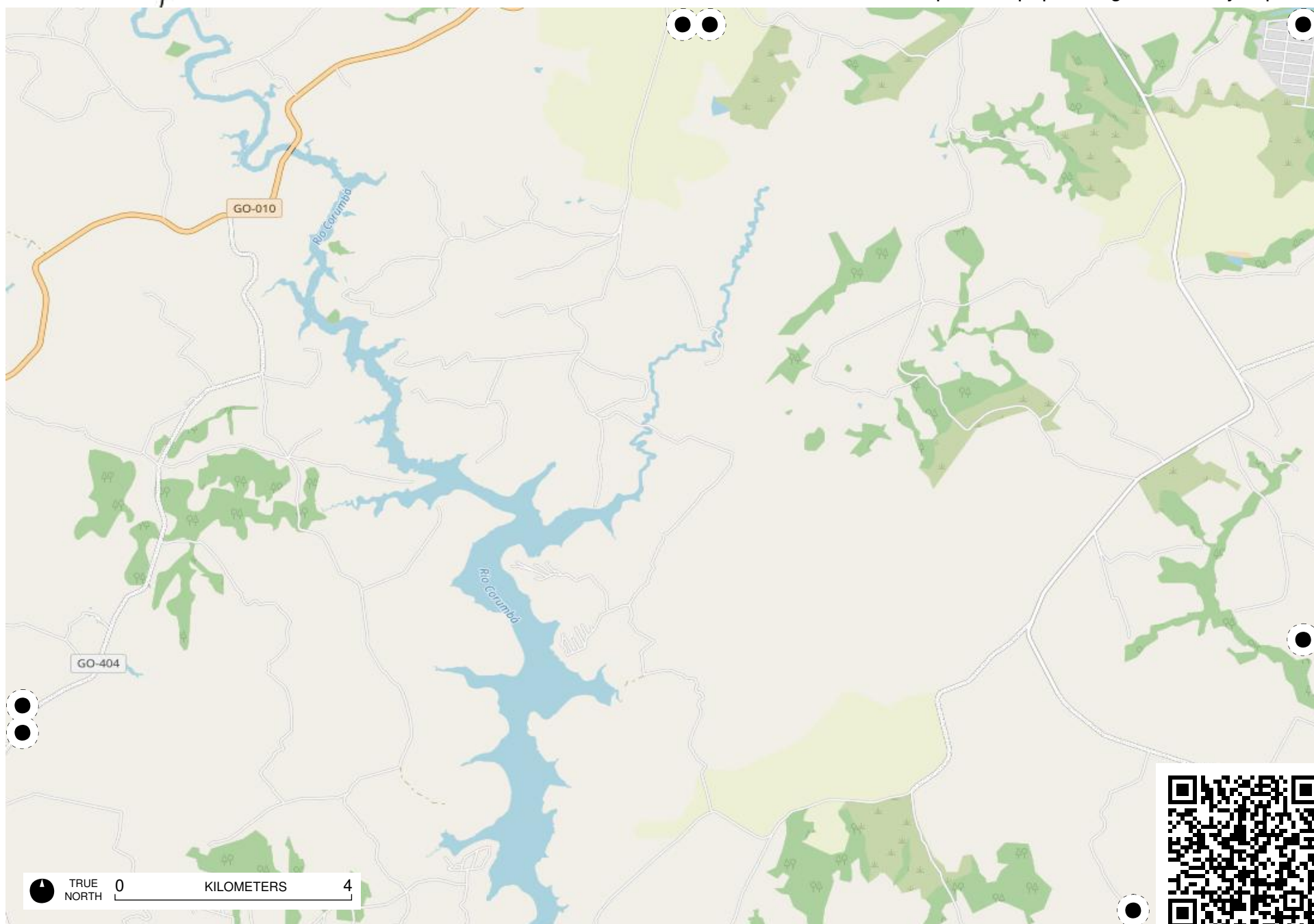




Field Papers

DF

<https://fieldpapers.org/atlas/1hj7hqov/J4>





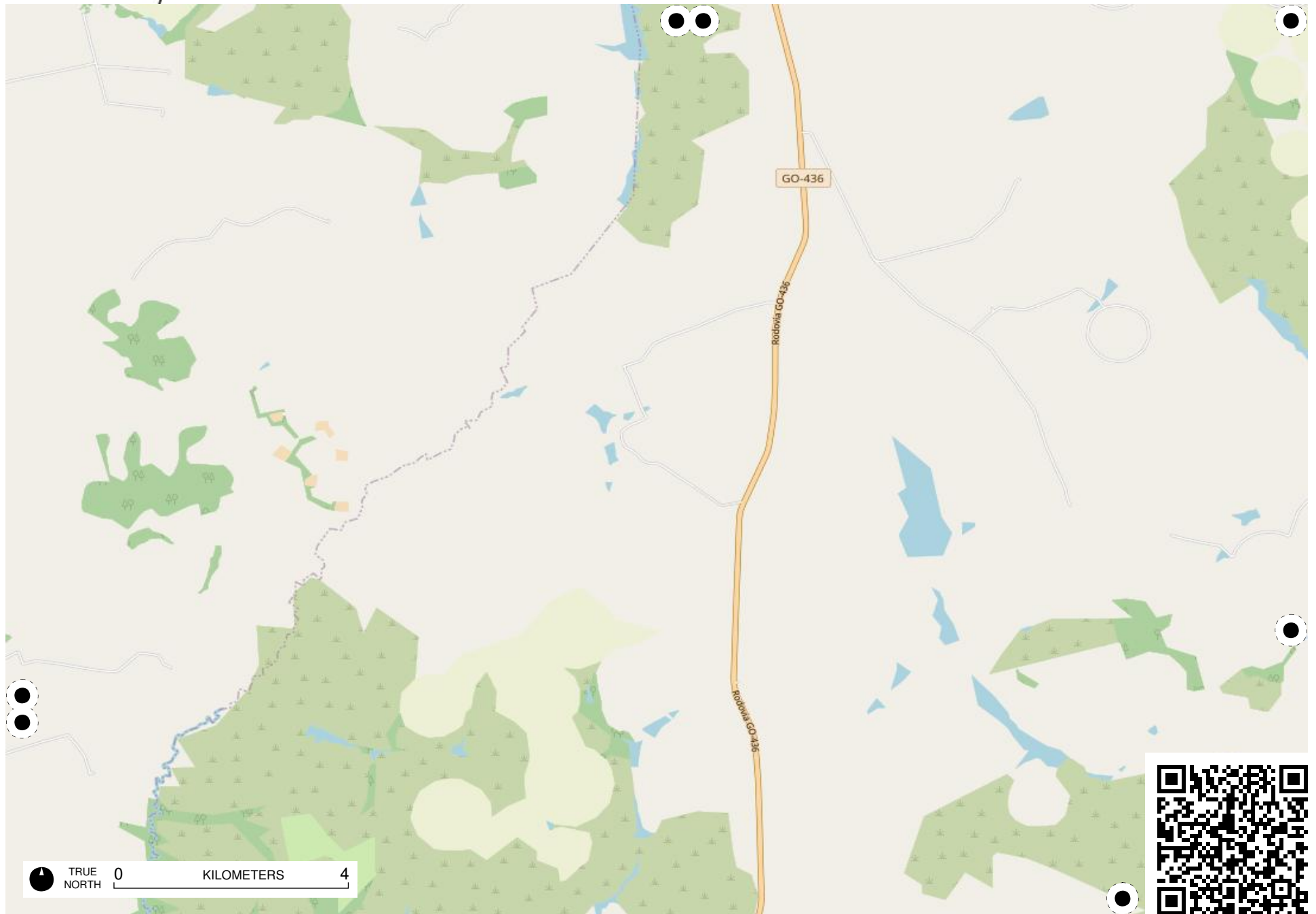
TRUE NORTH 0 KILOMETERS 4



Field Papers

DF

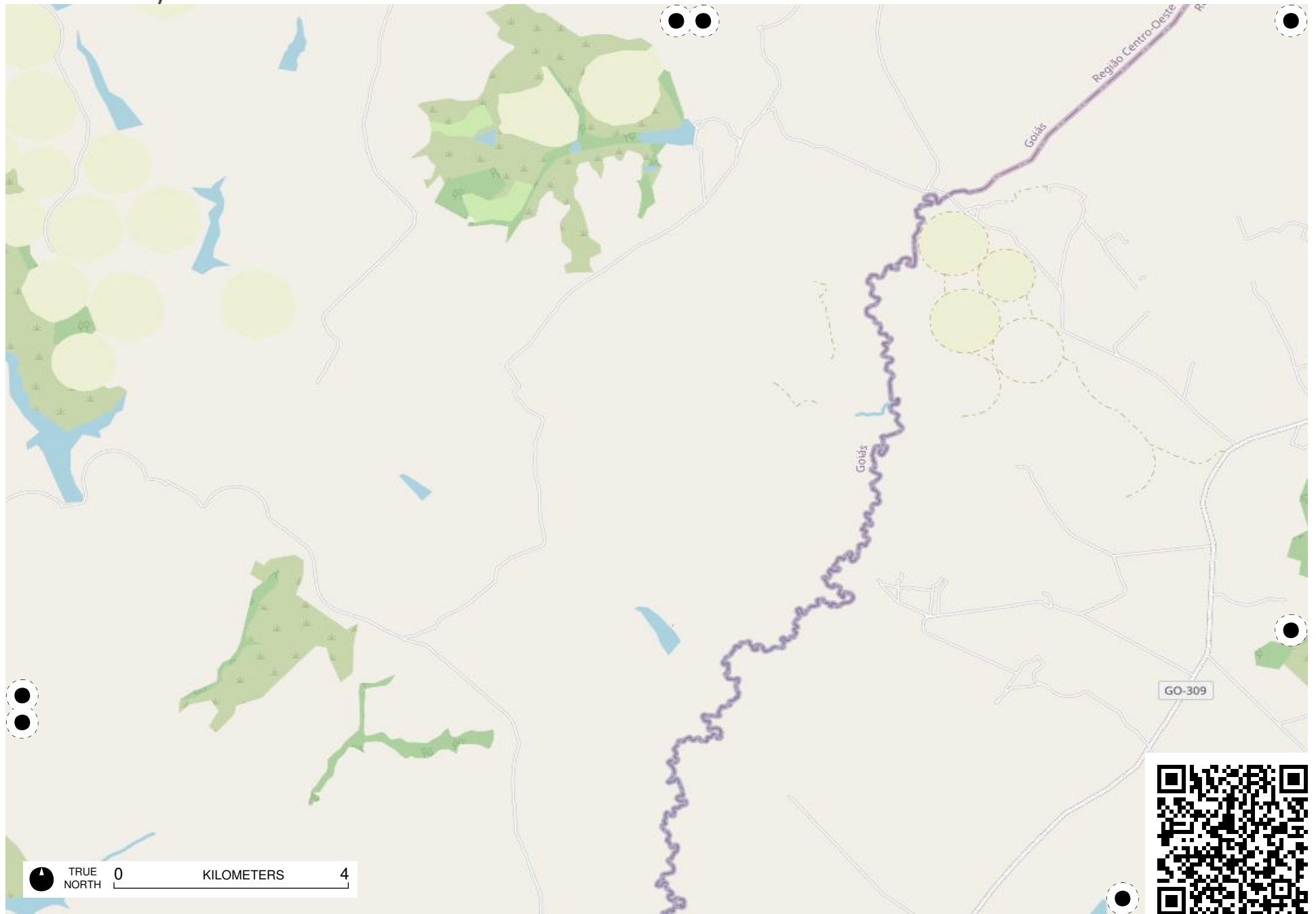
<https://fieldpapers.org/atlas/1hj7hqov/J6>



Field Papers

DF

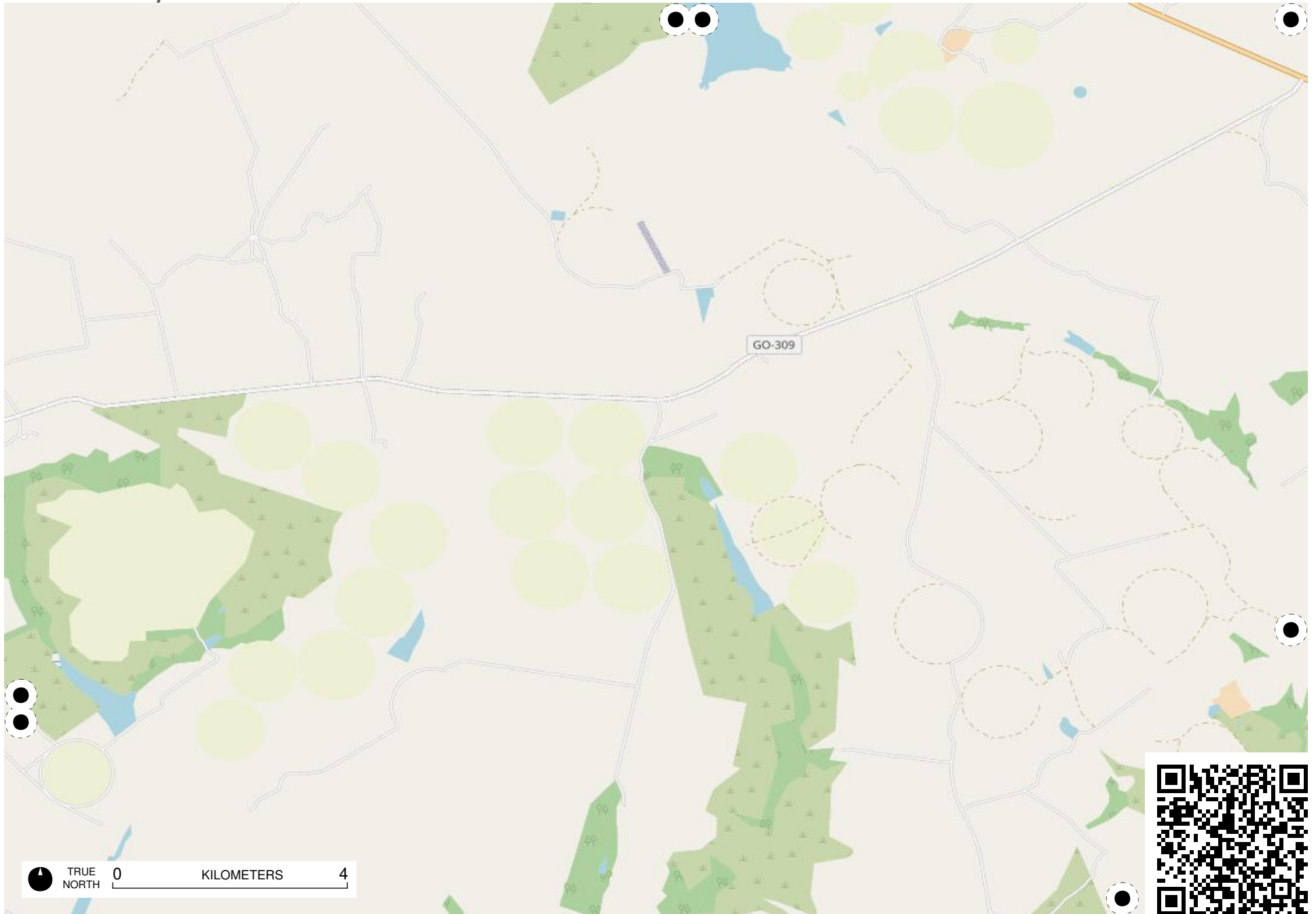
<https://fieldpapers.org/atlasses/1hj7hqov/J7>



Field Papers

DF

<https://fieldpapers.org/atlas/1hj7hqov/J8>



TRUE NORTH 0 KILOMETERS 4



