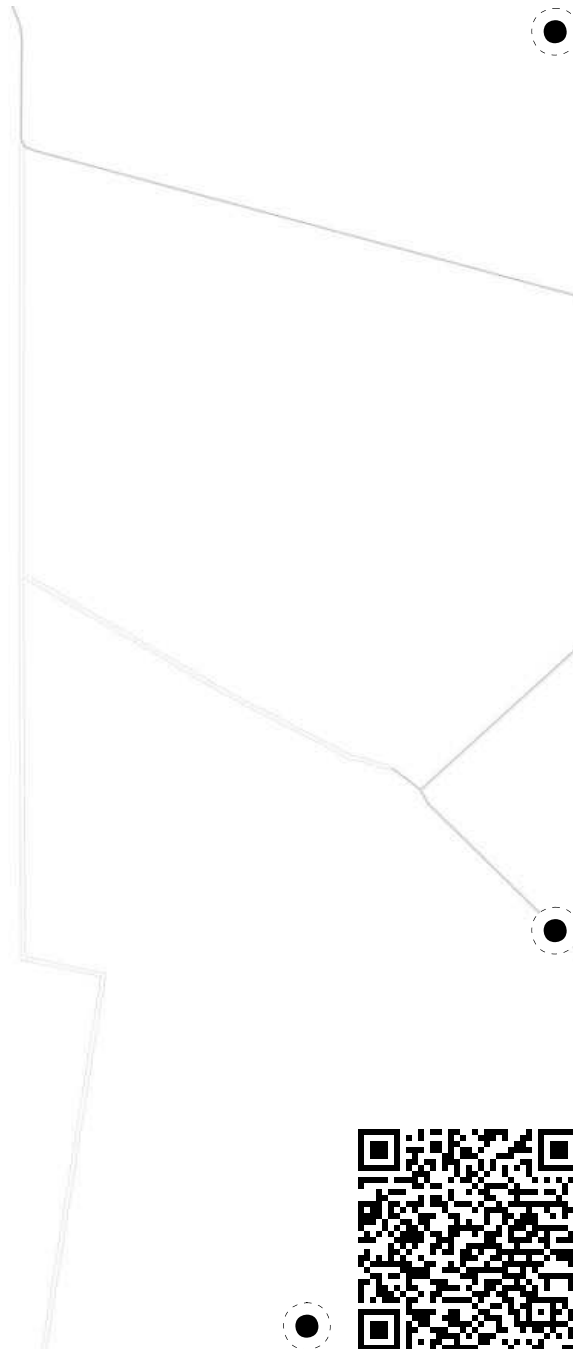
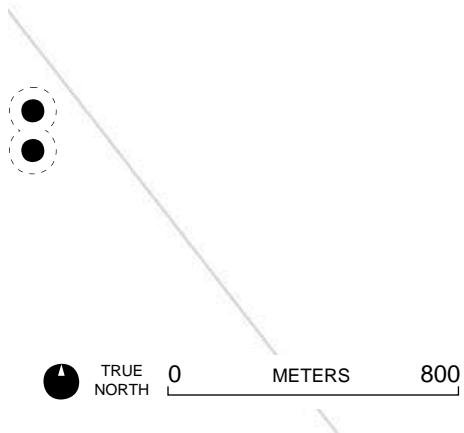


TRUE NORTH 0 KILOMETERS 7



# Field Papers

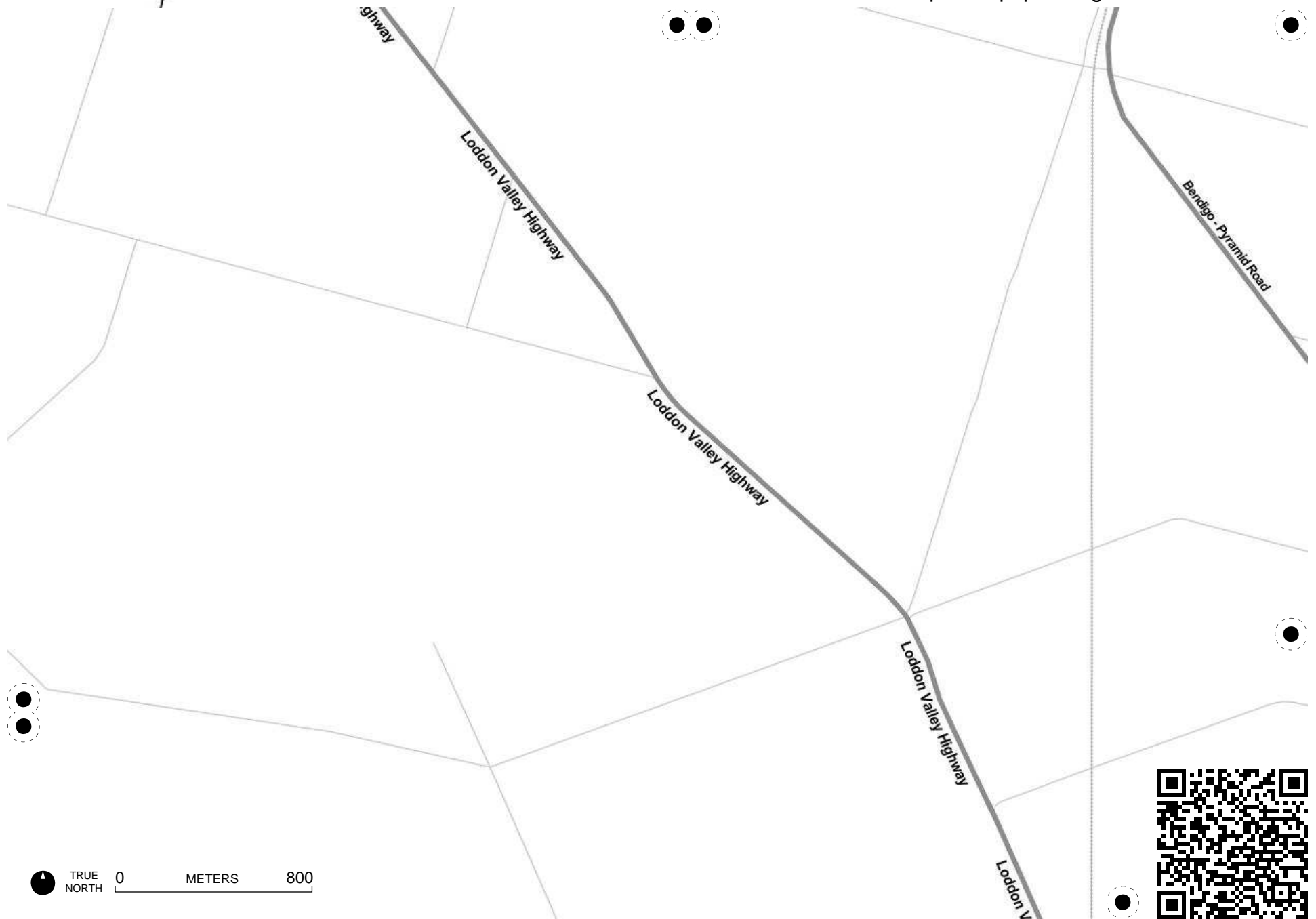
Untitled  
<http://fieldpapers.org/atlasses/1ah7conv/A1>



# Field Papers

Untitled

<http://fieldpapers.org/atlas/1ah7conv/A2>



# Field Papers

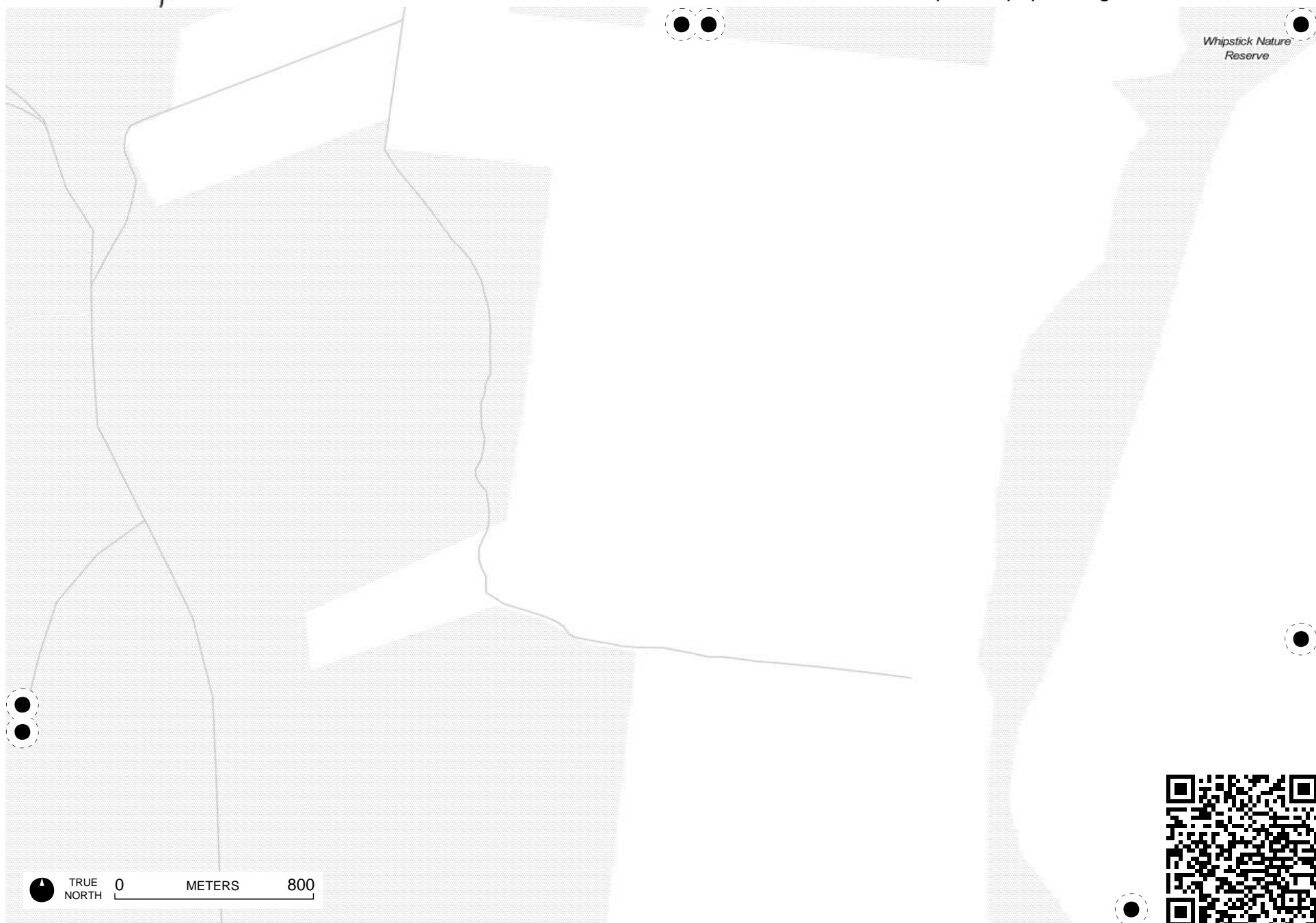
Untitled

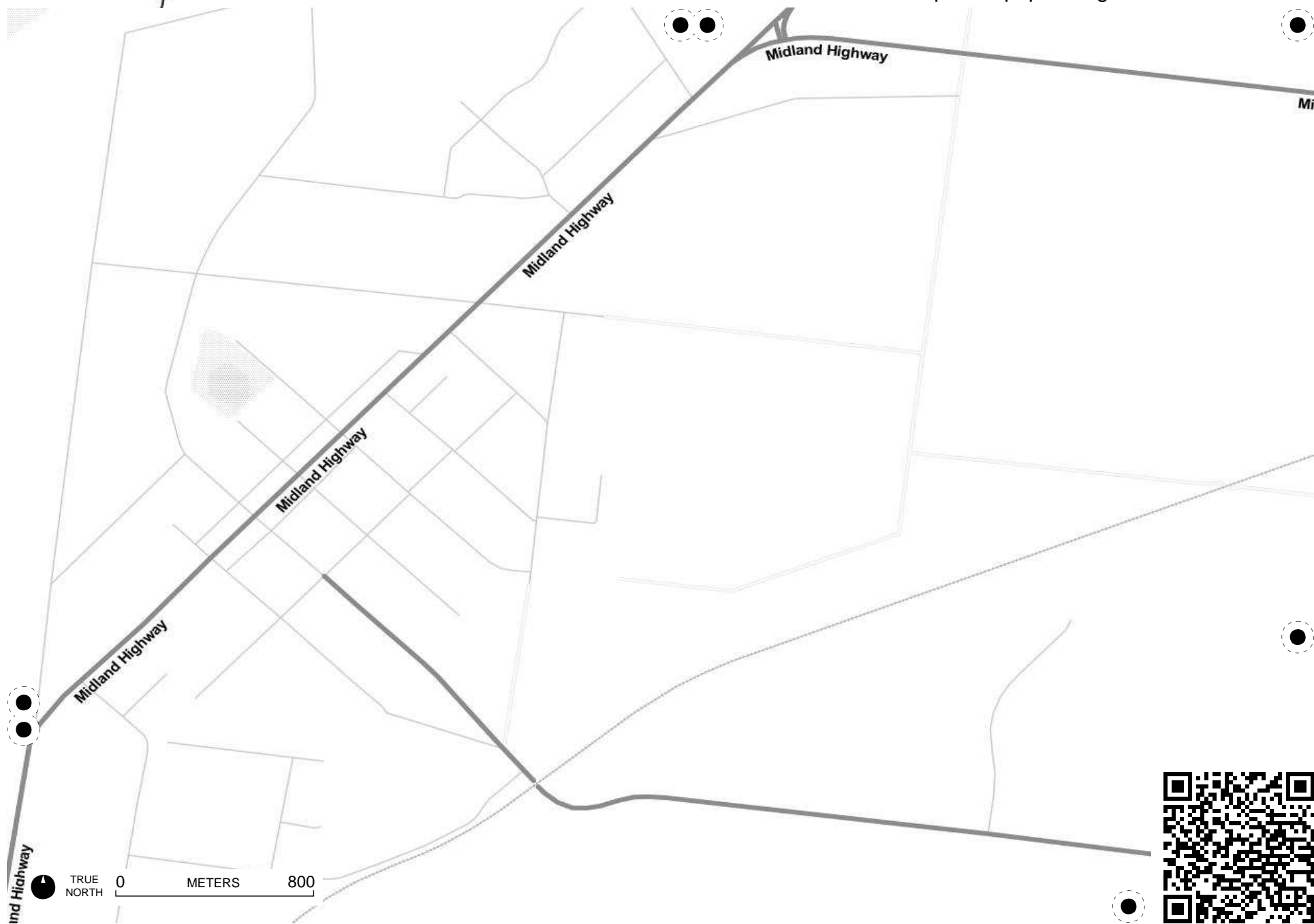
<http://fieldpapers.org/atlasses/1ah7conv/A3>



# Field Papers

Untitled  
<http://fieldpapers.org/atlasses/1ah7conv/A4>





# Field Papers


Untitled

<http://fieldpapers.org/atlasses/1ah7conv/A6>



# Field Papers

Untitled  
<http://fieldpapers.org/atlasses/1ah7conv/A7>



TRUE NORTH 0 METERS 800

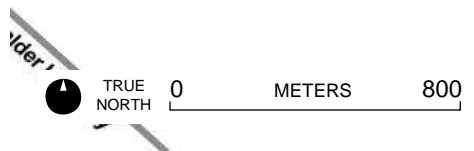




# Field Papers

Untitled

<http://fieldpapers.org/atlasses/1ah7conv/B1>





TRUE NORTH 0 METERS 800



# Field Papers

Untitled

<http://fieldpapers.org/atlasses/1ah7conv/B3>



# Field Papers

Untitled  
<http://fieldpapers.org/atlasses/1ah7conv/B4>



TRUE NORTH 0 METERS 800



# Field Papers

width

Untitled  
<http://fieldpapers.org/atlasses/1ah7conv/B5>



# Field Papers

Untitled  
<http://fieldpapers.org/atlasses/1ah7conv/B6>





TRUE NORTH 0 METERS 800



# Field Papers

Untitled

<http://fieldpapers.org/atlas/1ah7conv/C1>









Eaglehawk Cemetery

Peg Leg Road

High Street

High Street

Sandhurst Road

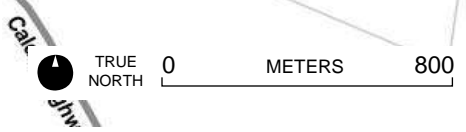
Sandhurst Road

Holdsworth

High Street

High Street

Creeth Street





TRUE NORTH 0 800 METERS



# Field Papers

Untitled  
<http://fieldpapers.org/atlas/1ah7conv/C5>



# Field Papers

Untitled  
<http://fieldpapers.org/atlasses/1ah7conv/C6>



TRUE NORTH 0 METERS 800



# Field Papers

Untitled

<http://fieldpapers.org/atlasses/1ah7conv/C7>



# Field Papers

Untitled

<http://fieldpapers.org/atlasses/1ah7conv/D1>



TRUE NORTH 0 METERS 800



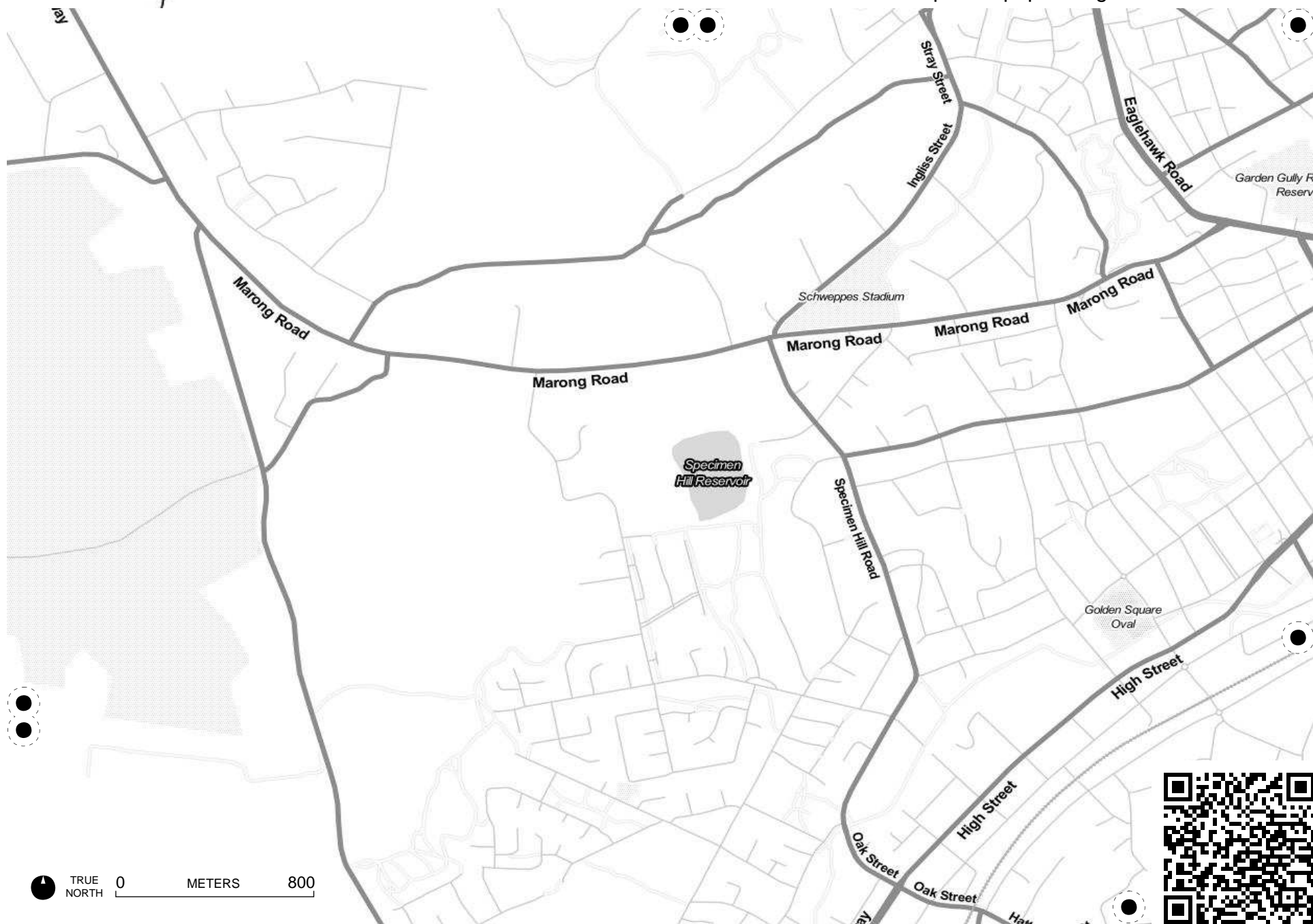
# Field Papers

Untitled

<http://fieldpapers.org/atlasses/1ah7conv/D2>







TRUE NORTH 0 METERS 800



# Field Papers

Untitled

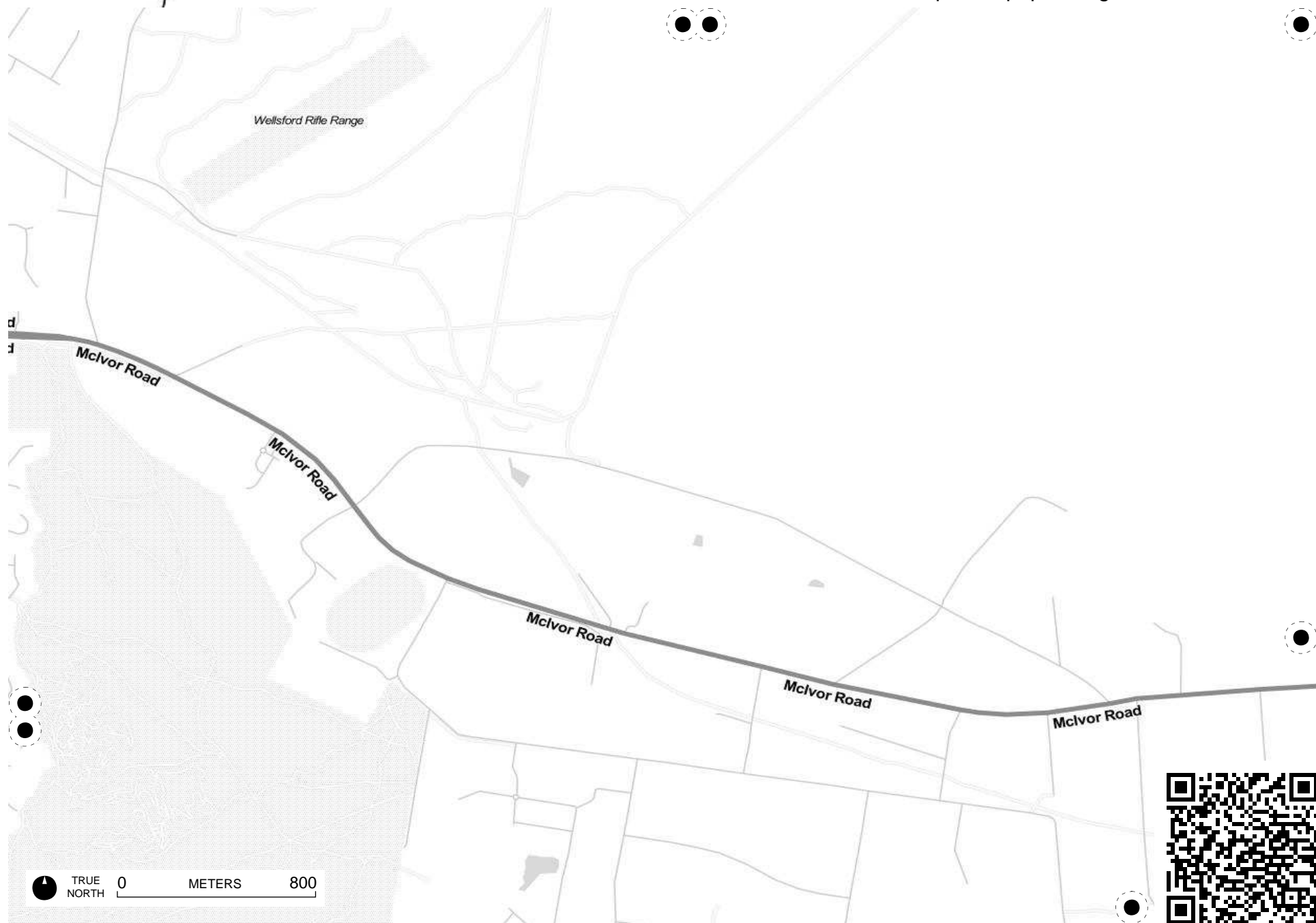
<http://fieldpapers.org/atlas/1ah7conv/D4>



# Field Papers

Untitled

<http://fieldpapers.org/atlas/1ah7conv/D5>



# Field Papers

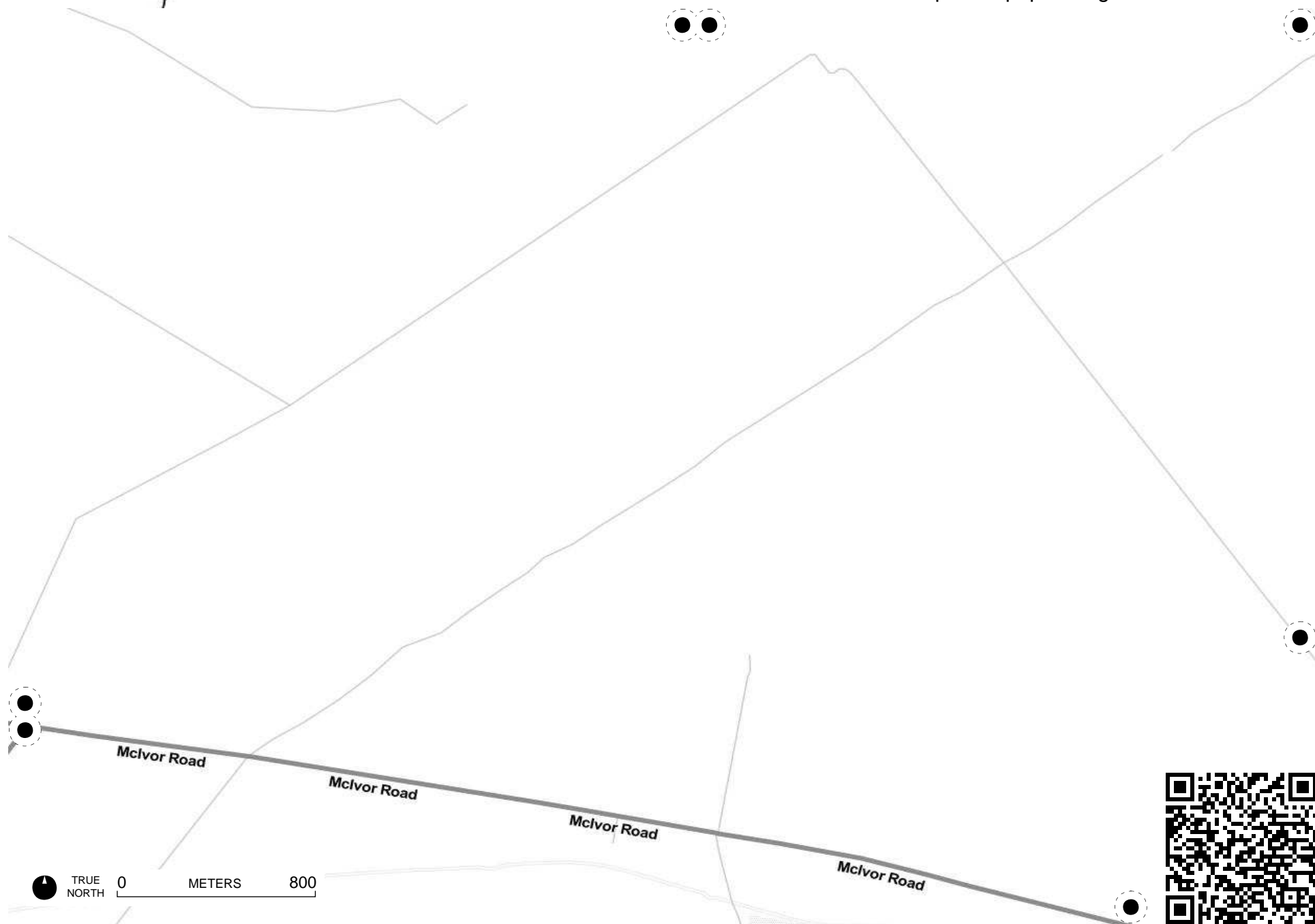
Untitled

<http://fieldpapers.org/atlasses/1ah7conv/D6>



# Field Papers

Untitled  
<http://fieldpapers.org/atlasses/1ah7conv/D7>



# Field Papers

Untitled

<http://fieldpapers.org/atlasses/1ah7conv/E1>



TRUE NORTH 0 METERS 800

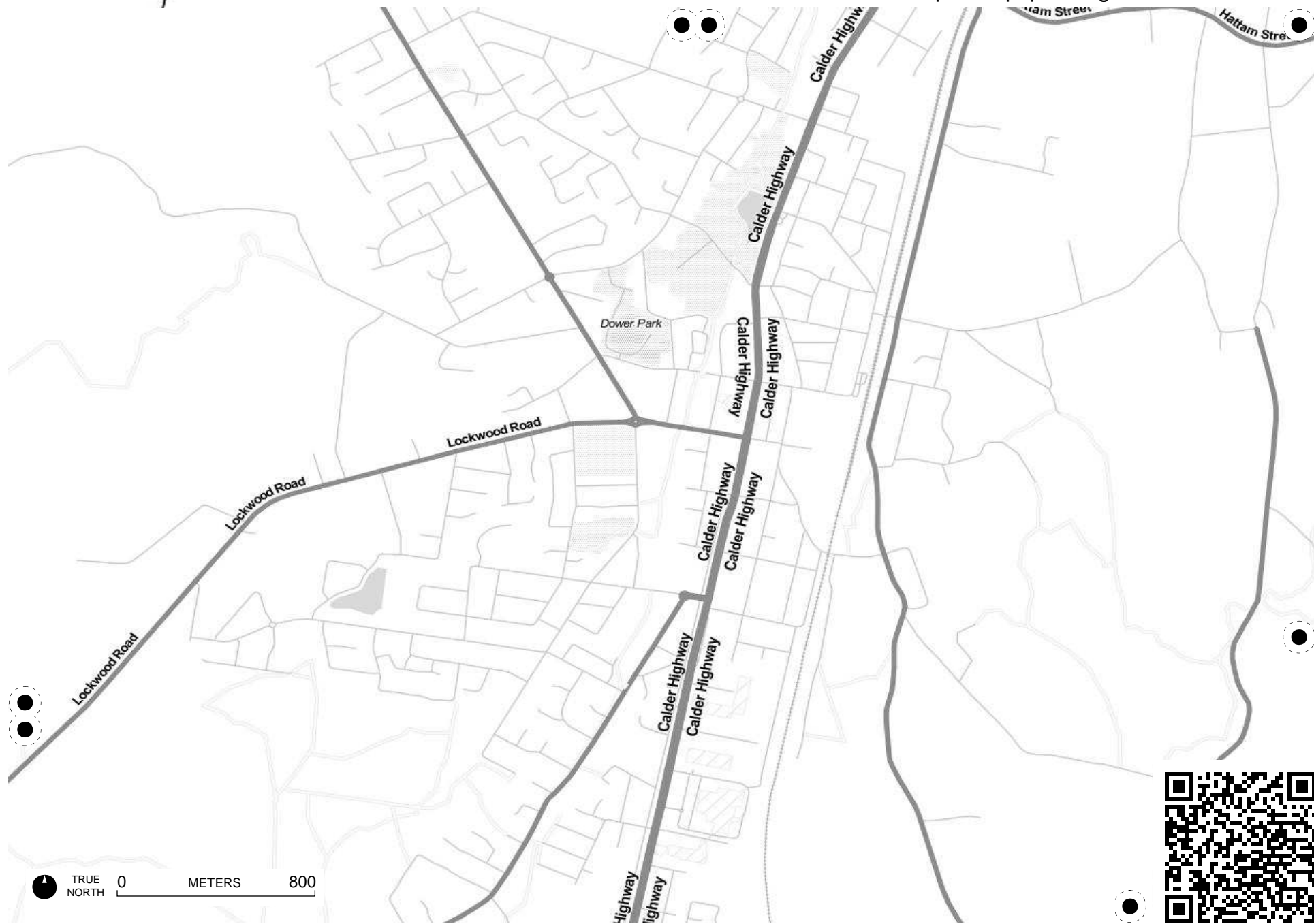


# Field Papers

Untitled

<http://fieldpapers.org/atlasses/1ah7conv/E2>





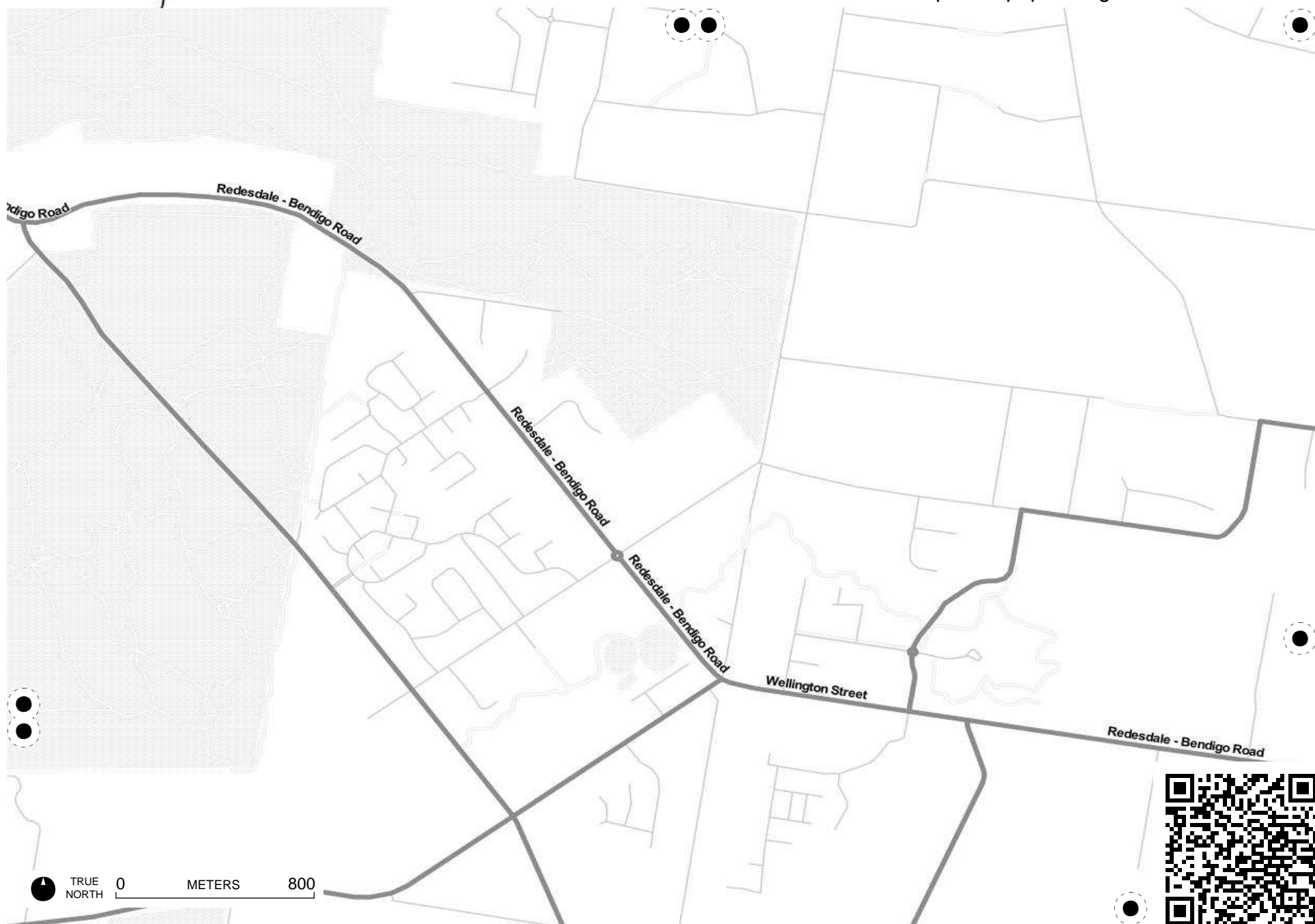




# Field Papers

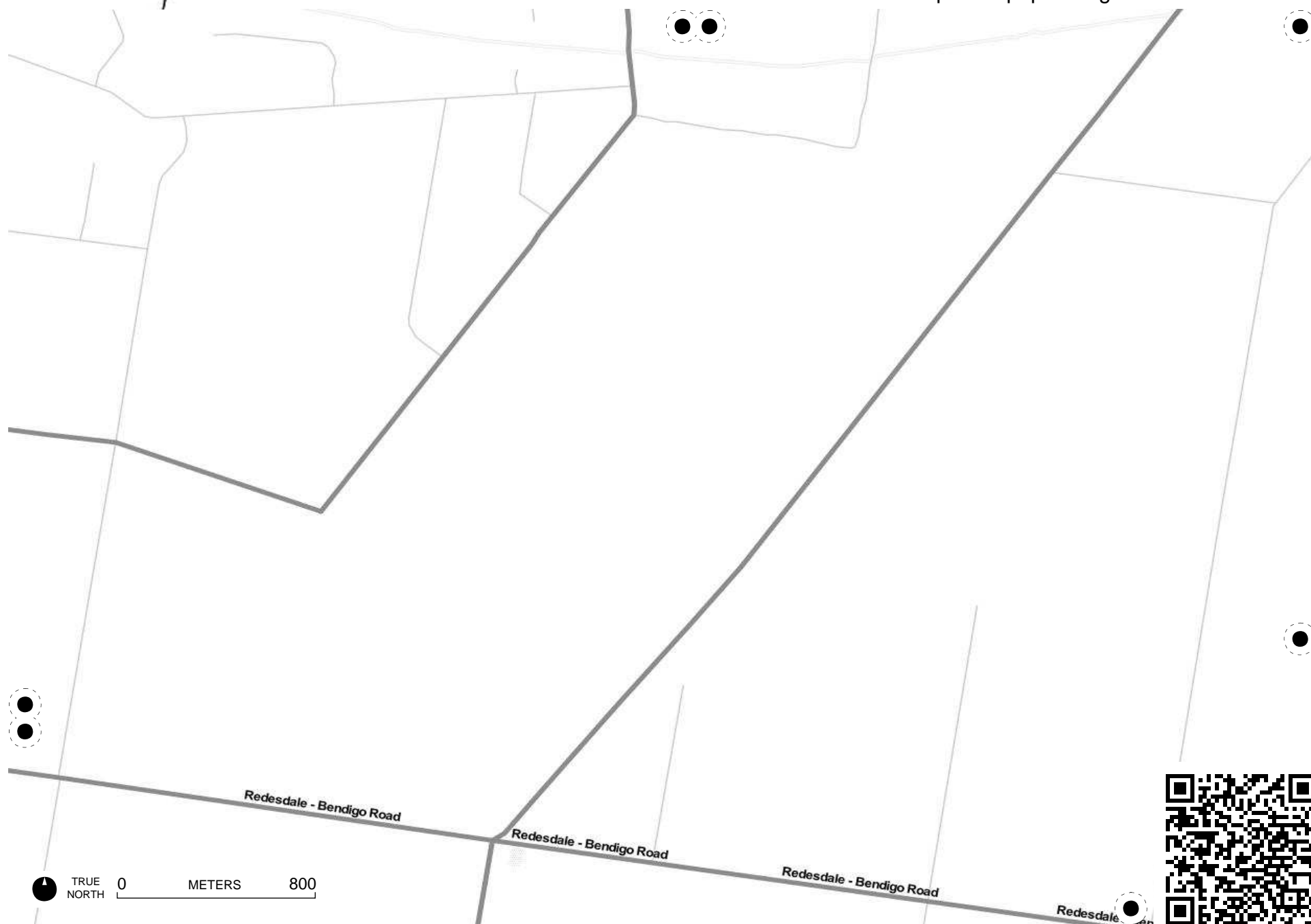
Untitled

<http://fieldpapers.org/atlasses/1ah7conv/E5>



# Field Papers

Untitled  
<http://fieldpapers.org/atlasses/1ah7conv/E6>



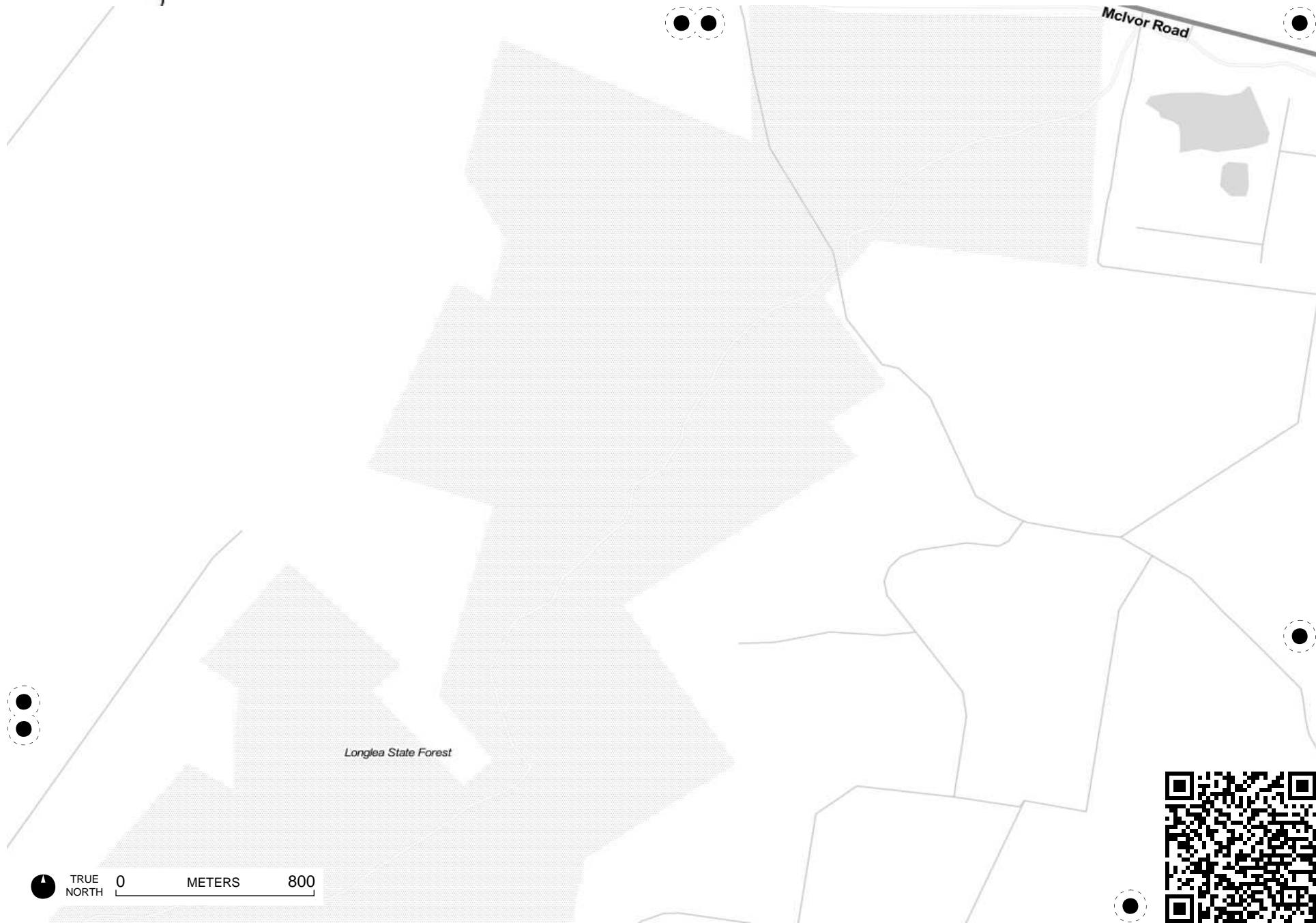
TRUE NORTH 0 METERS 800



# Field Papers

Untitled

<http://fieldpapers.org/atlasses/1ah7conv/E7>



Longlea State Forest

McIvor Road

TRUE NORTH 0 METERS 800



# Field Papers

rough - Bendigo Road

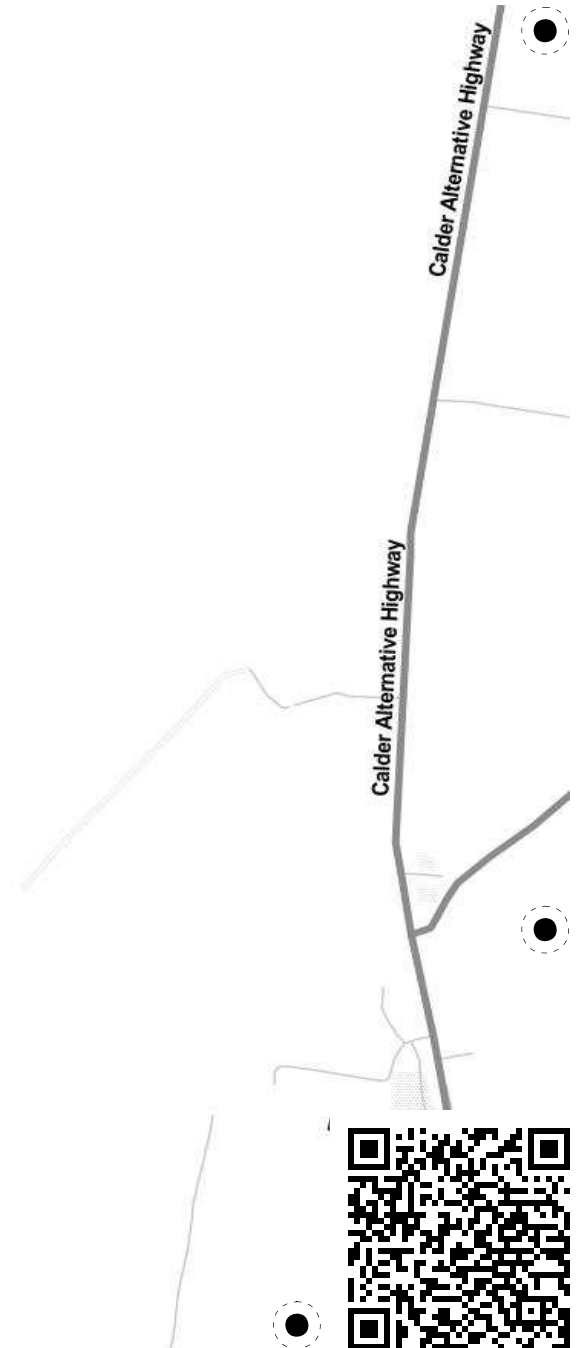
Maryborough - Bendigo r...



Untitled  
<http://fieldpapers.org/atlasses/1ah7conv/F1>

Calder Alternative Highway

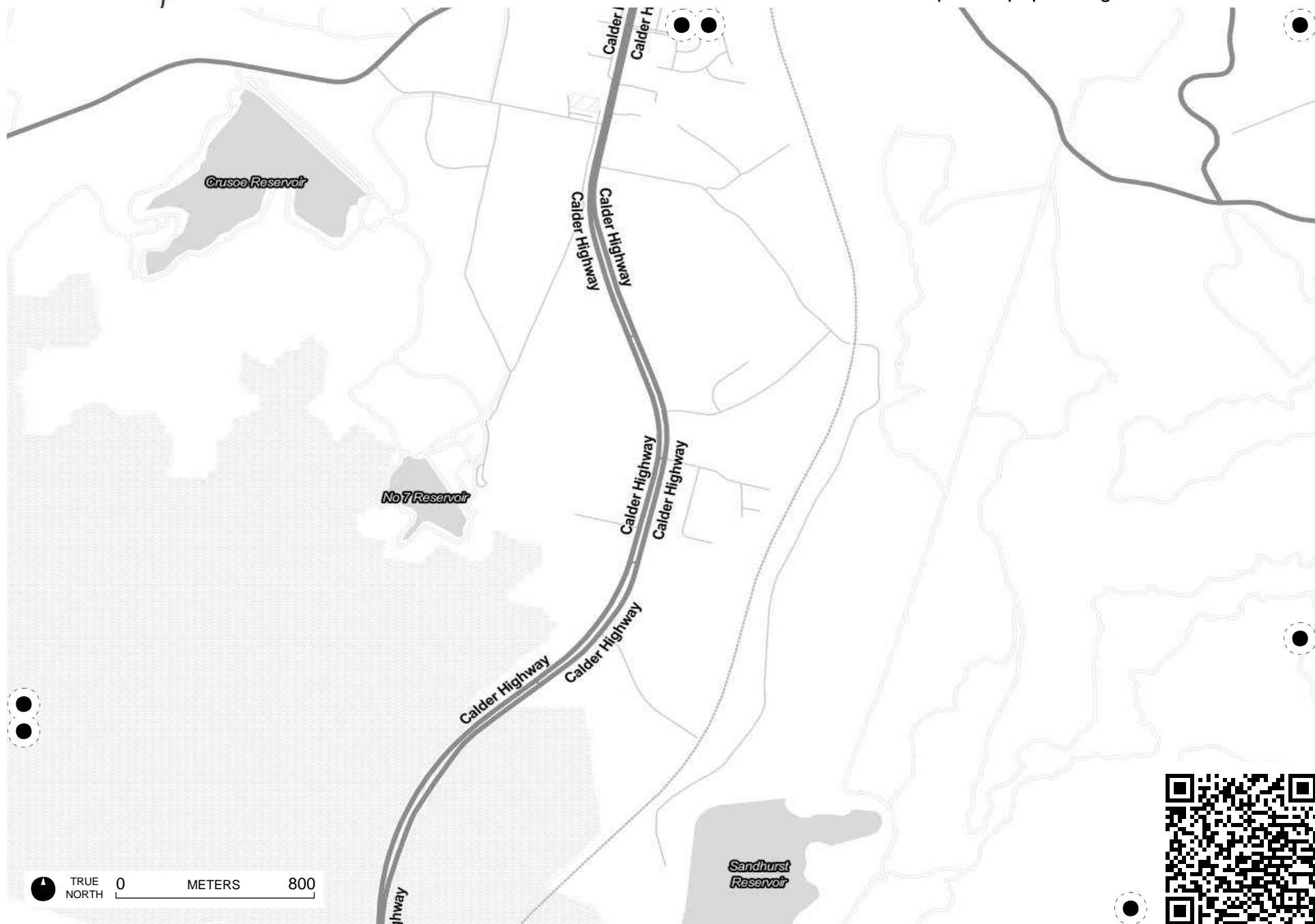
Calder Alternative Highway



# Field Papers

Untitled  
<http://fieldpapers.org/atlas/1ah7conv/F2>





# Field Papers

Untitled

<http://fieldpapers.org/atlas/1ah7conv/F4>






# Field Papers

Untitled

<http://fieldpapers.org/atlasses/1ah7conv/F5>



TRUE NORTH 0 METERS 800

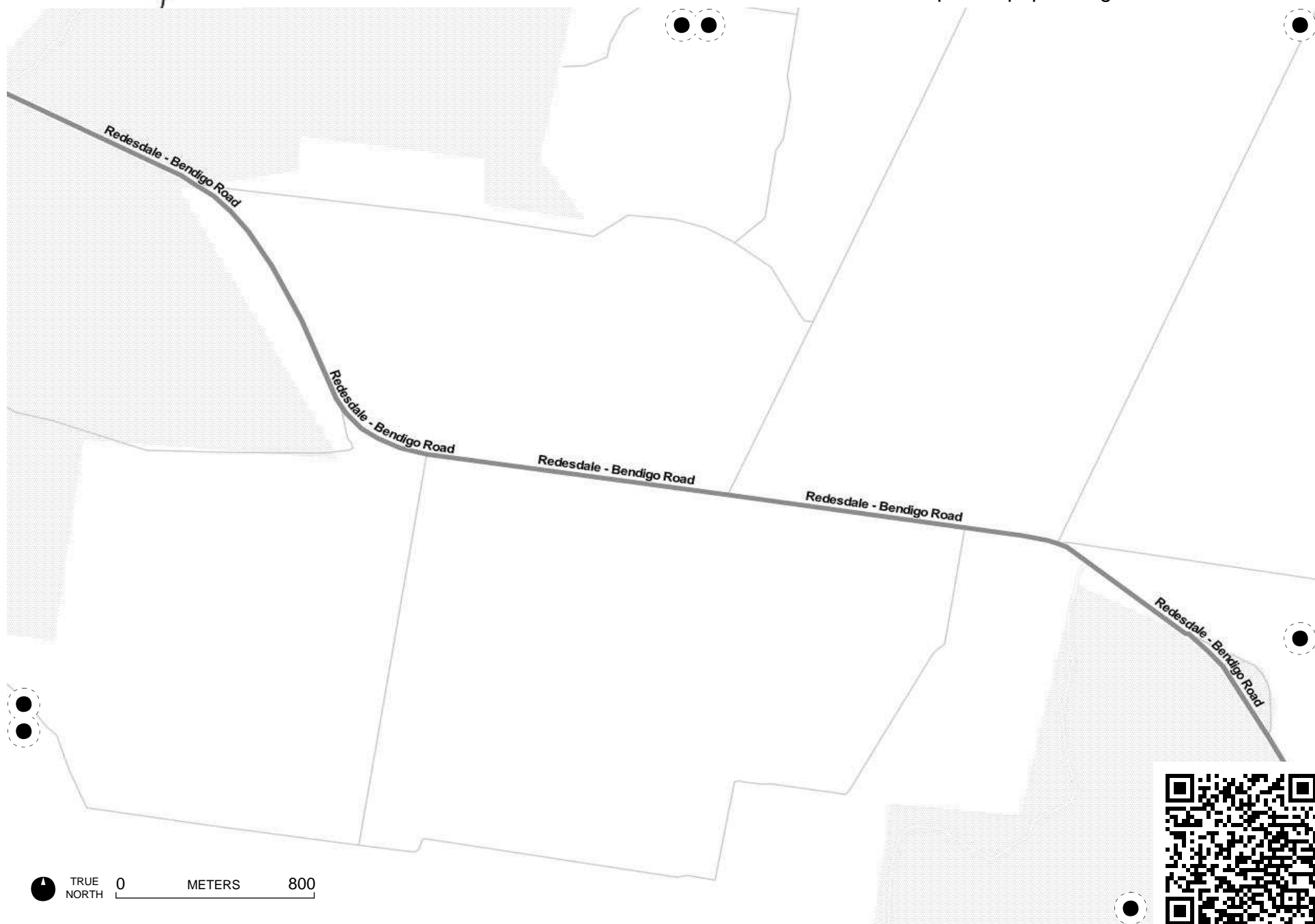


# Field Papers

Untitled

<http://fieldpapers.org/atlas/1ah7conv/F6>





TRUE NORTH 0 METERS 800


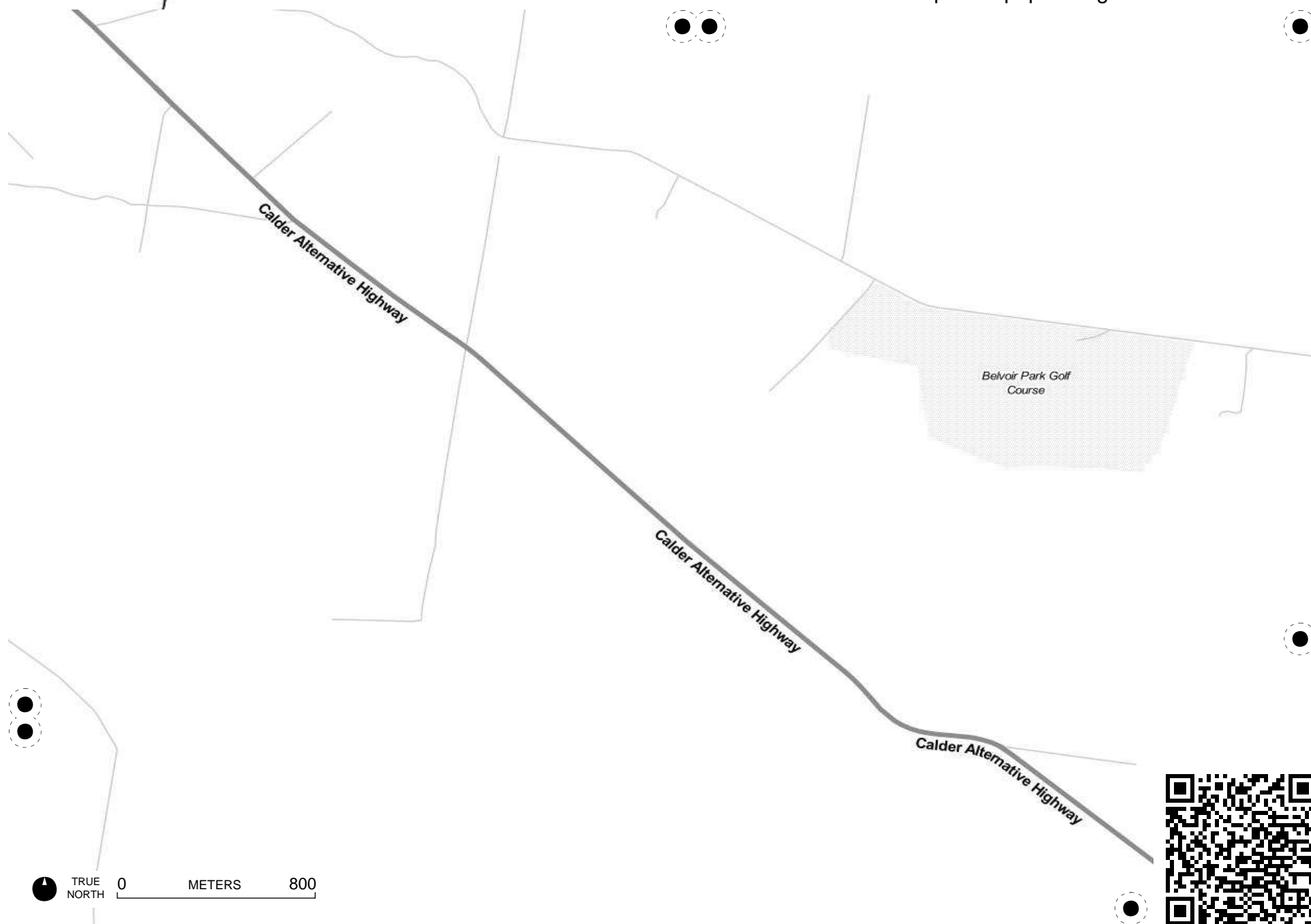


# Field Papers

Untitled

<http://fieldpapers.org/atlasses/1ah7conv/G1>

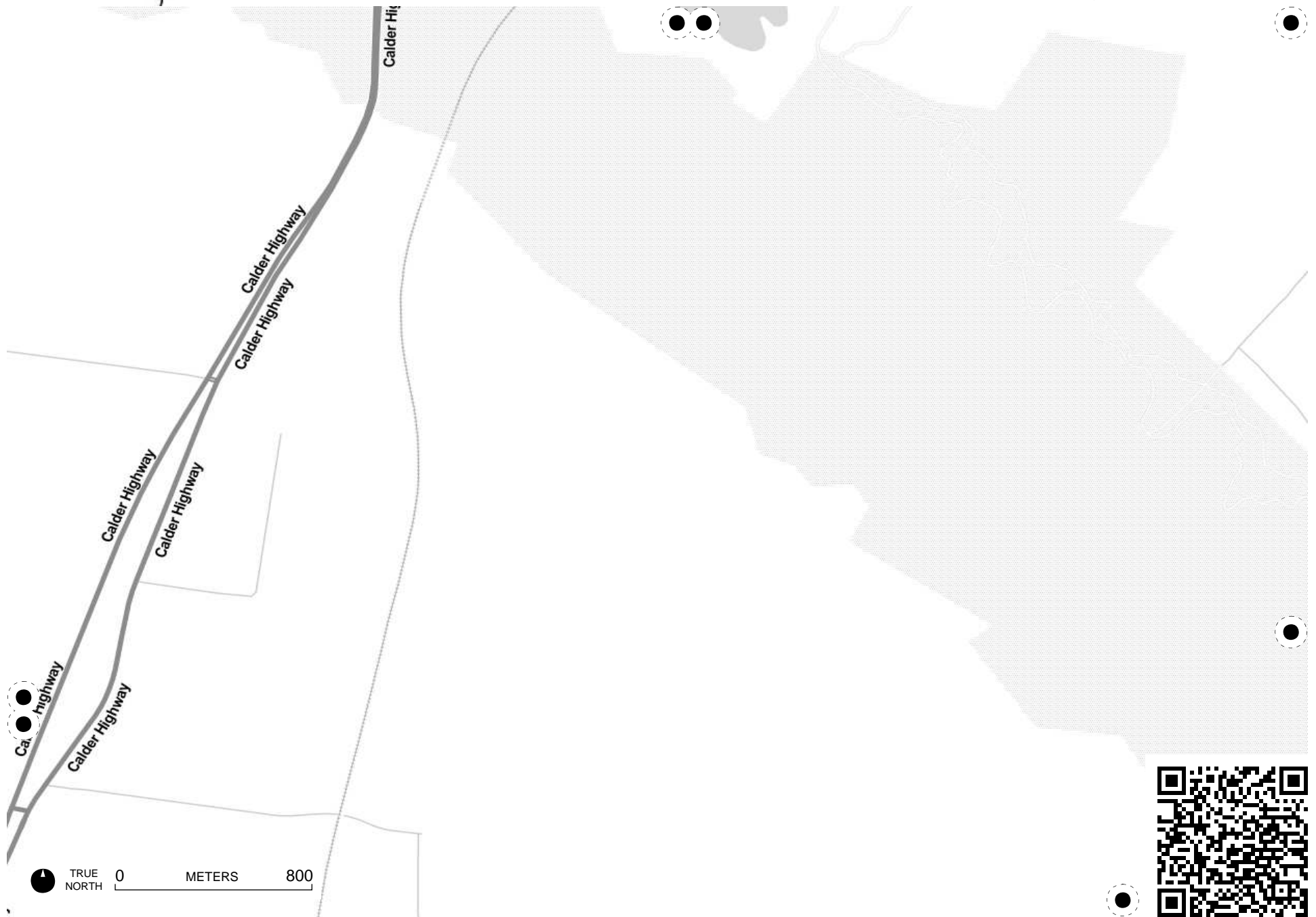




# Field Papers

Untitled

<http://fieldpapers.org/atlasses/1ah7conv/G3>




# Field Papers

Untitled  
<http://fieldpapers.org/atlasses/1ah7conv/G4>

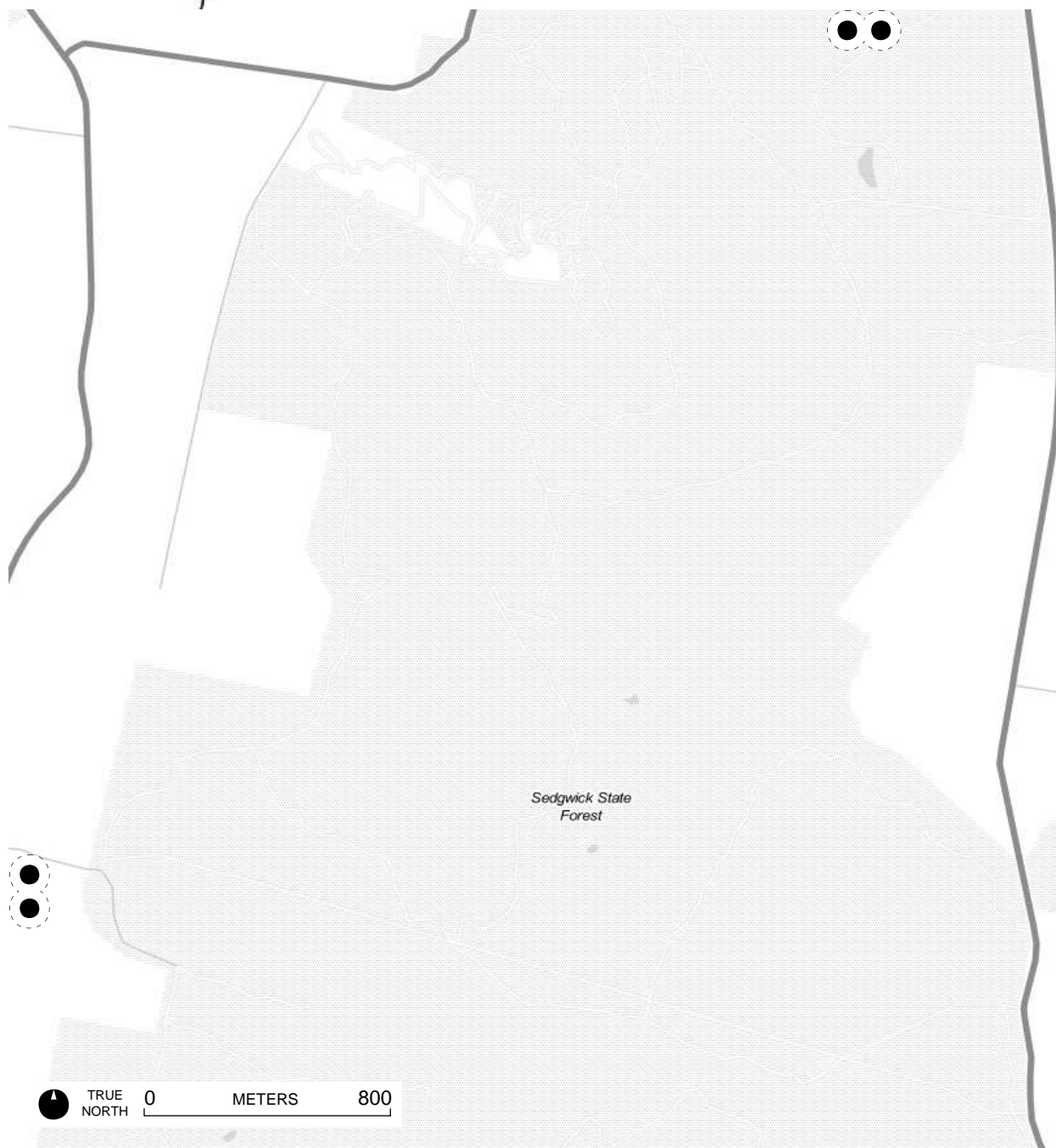


TRUE NORTH 0 METERS 800



# Field Papers

Untitled  
<http://fieldpapers.org/atlasses/1ah7conv/G5>



Sedgwick State  
Forest

TRUE NORTH 0 METERS 800





# Field Papers

Untitled  
<http://fieldpapers.org/atlasses/1ah7conv/G6>



# Field Papers

Untitled  
<http://fieldpapers.org/atlasses/1ah7conv/G7>

