



A1	A2	A3	A4	A5	A6	A7	A8
B1	B2	B3	B4	B5	B6	B7	B8
C1	C2	C3	C4	C5	C6	C7	C8
D1	D2	D3	D4	D5	D6	D7	D8
E1	E2	E3	E4	E5	E6	E7	E8
F1	F2	F3	F4	F5	F6	F7	F8
G1	G2	G3	G4	G5	G6	G7	G8
H1	H2	H3	H4	H5	H6	H7	H8
I1	I2	I3	I4	I5	I6	I7	I8
J1	J2	J3	J4	J5	J6	J7	J8
K1	K2	K3	K4	K5	K6	K7	K8
L1	L2	L3	L4	L5	L6	L7	L8
M1	M2	M3	M4	M5	M6	M7	M8
N1	N2	N3	N4	N5	N6	N7	N8






TRUE NORTH 0 METERS 250



Field Papers

Untitled


<http://fieldpapers.org/atlas/f9b85684/A2>





TRUE NORTH 0 METERS 250







TRUE NORTH 0 METERS 250










Field Papers

Untitled


<http://fieldpapers.org/atlas/f9b85684/A8>





TRUE NORTH 0 METERS 250








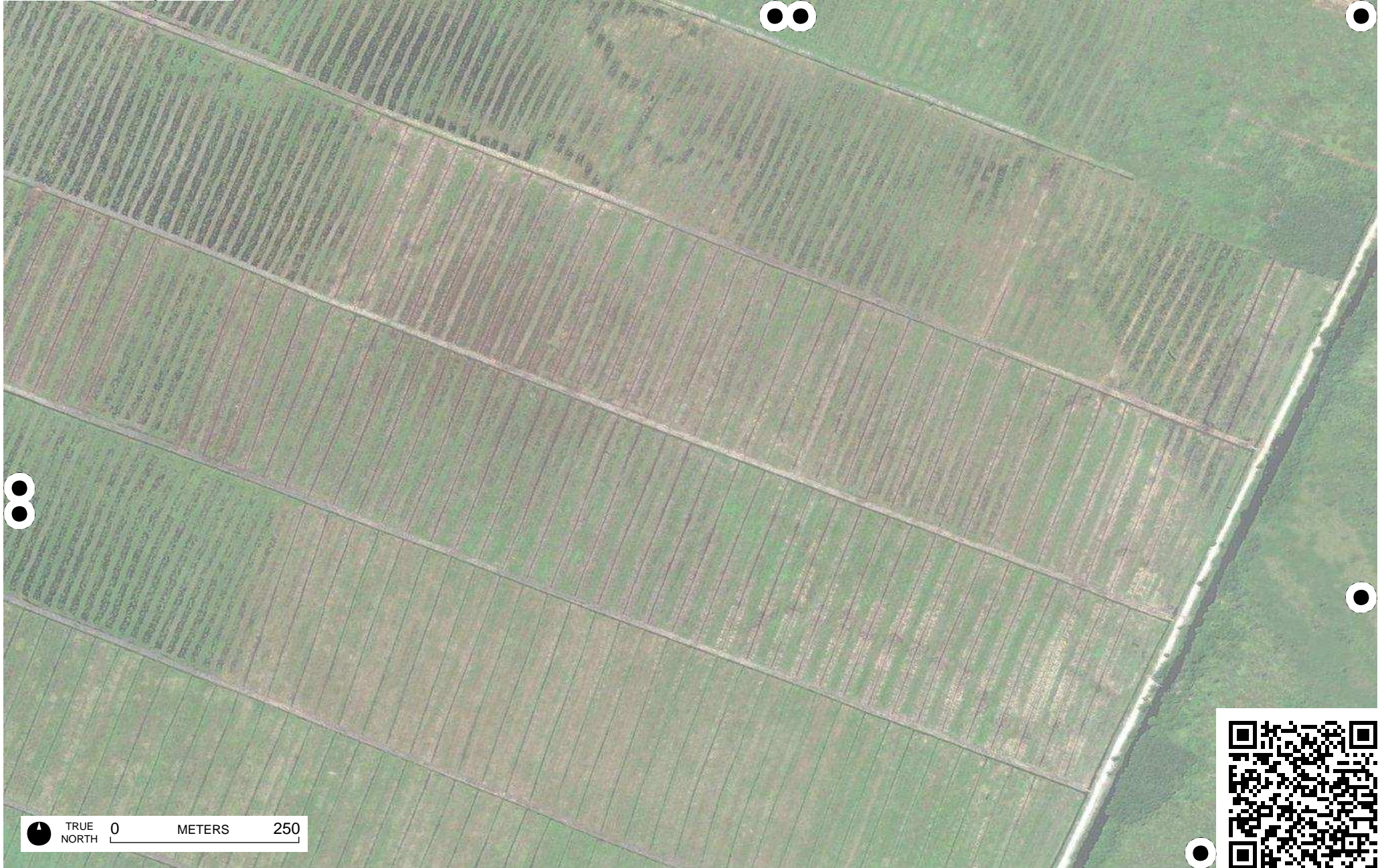
TRUE NORTH 0 METERS 250






TRUE NORTH 0 METERS 250






TRUE NORTH 0 METERS 250









TRUE NORTH 0 METERS 250










TRUE NORTH 0 METERS 250










Field Papers


Untitled

<http://fieldpapers.org/atlas/f9b85684/C6>



TRUE NORTH 0 METERS 250






TRUE NORTH 0 METERS 250



Field Papers


Untitled


<http://fieldpapers.org/atlas/f9b85684/C8>




TRUE NORTH 0 METERS 250











TRUE NORTH 0 METERS 250





TRUE NORTH 0 METERS 250






Field Papers

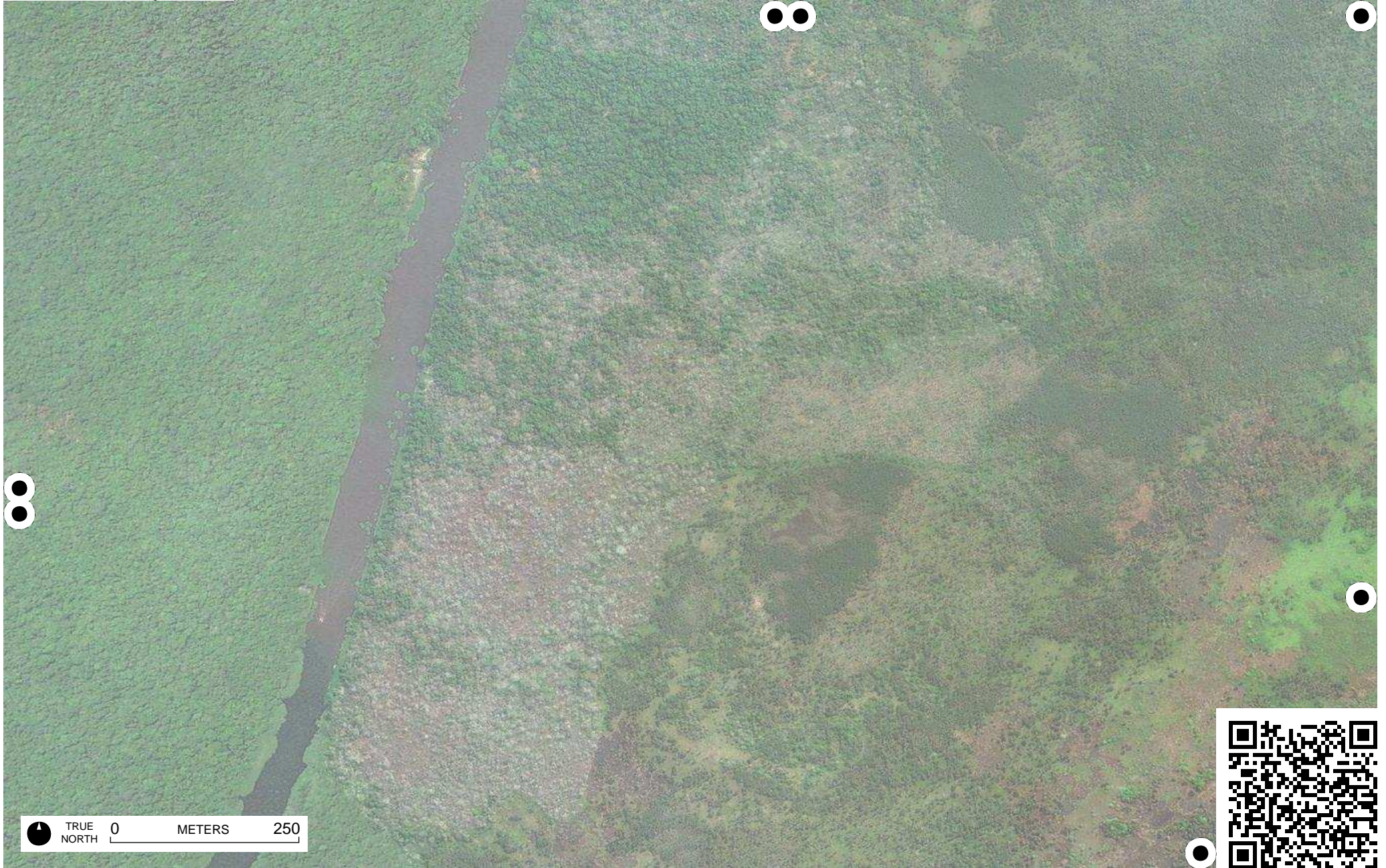
Untitled

<http://fieldpapers.org/atlas/f9b85684/D6>




TRUE NORTH 0 METERS 250






TRUE NORTH 0 METERS 250





TRUE NORTH 0 METERS 250






TRUE NORTH 0 METERS 250







TRUE NORTH 0 METERS 250










TRUE NORTH 0 METERS 250













TRUE NORTH 0 METERS 250










TRUE NORTH 0 METERS 250

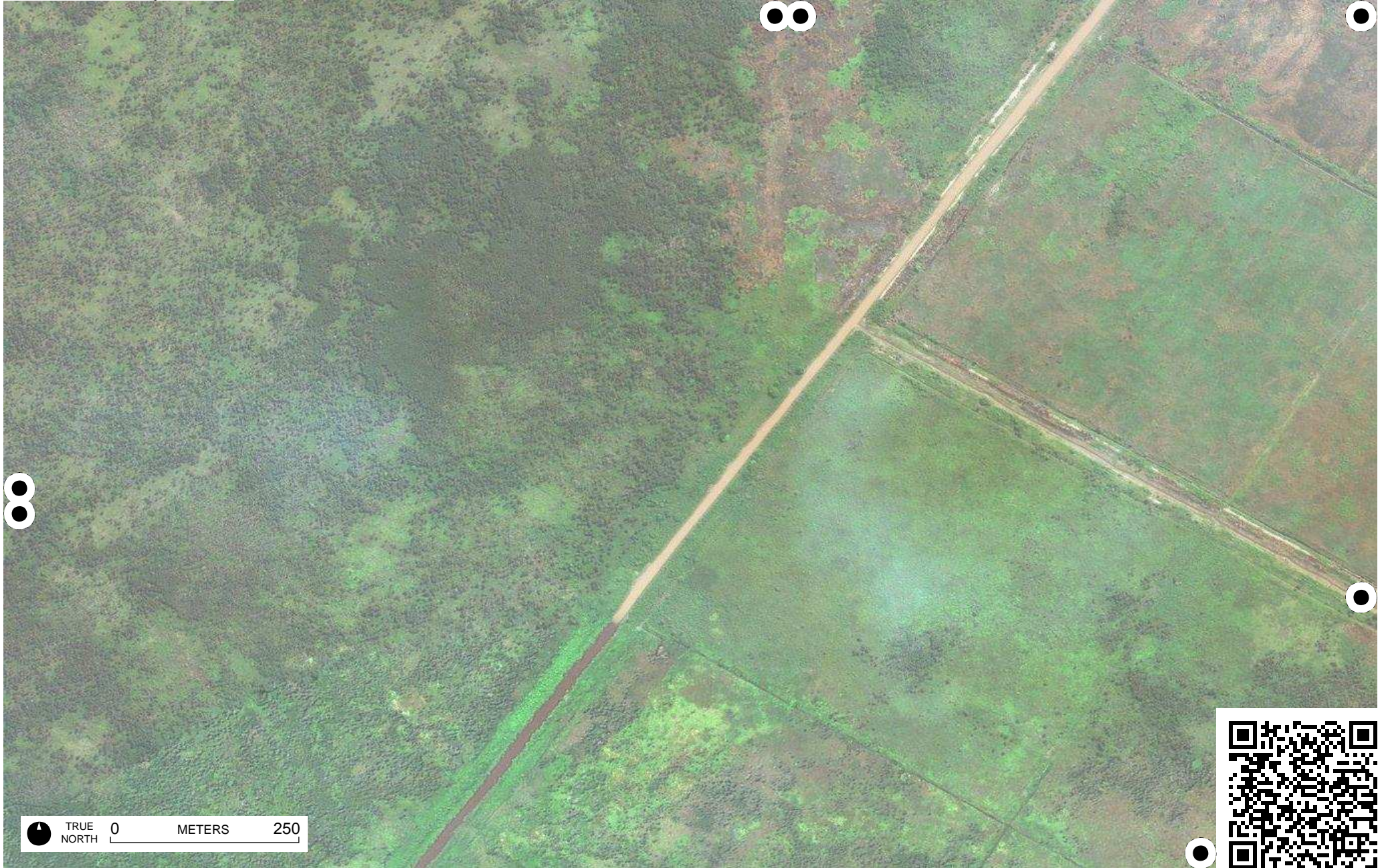





TRUE NORTH 0 METERS 250










TRUE NORTH 0 METERS 250










TRUE NORTH 0 METERS 250



Field Papers


Untitled


<http://fieldpapers.org/atlas/f9b85684/G4>



TRUE NORTH 0 METERS 250









TRUE NORTH 0 METERS 250







TRUE NORTH 0 METERS 250






TRUE NORTH 0 METERS 250









TRUE NORTH 0 METERS 250






TRUE NORTH 0 METERS 250







TRUE NORTH 0 250 METERS





TRUE NORTH 0 METERS 250





TRUE NORTH 0 METERS 250





TRUE NORTH 0 METERS 250






TRUE NORTH 0 METERS 250






TRUE NORTH 0 METERS 250










TRUE NORTH 0 METERS 250






TRUE NORTH 0 METERS 250









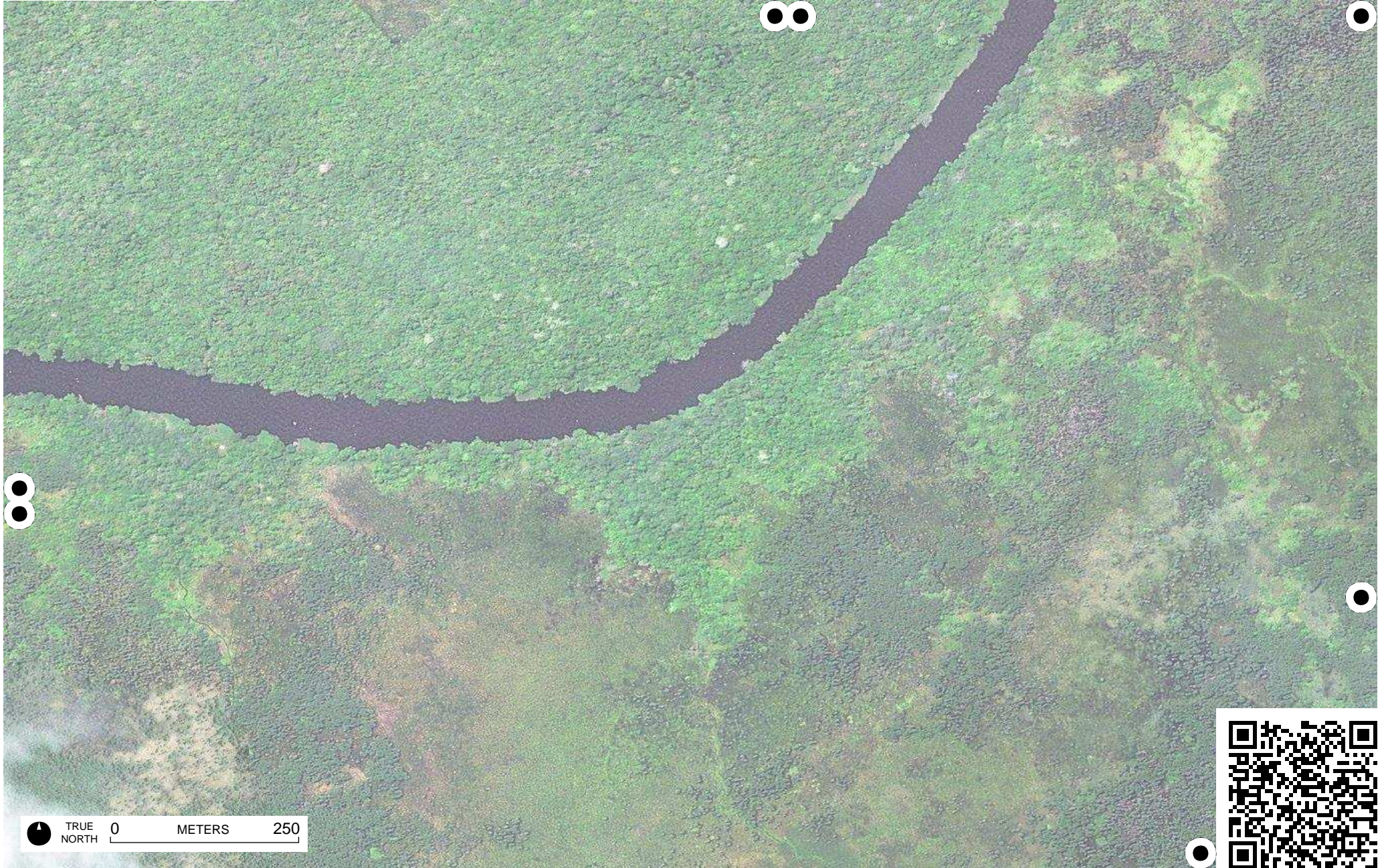
TRUE NORTH 0 METERS 250






TRUE NORTH 0 METERS 250







TRUE NORTH 0 METERS 250








TRUE NORTH 0 METERS 250





















TRUE NORTH 0 METERS 250





TRUE NORTH 0 METERS 250








TRUE NORTH 0 METERS 250






TRUE NORTH 0 METERS 250





TRUE NORTH 0 METERS 250






TRUE NORTH 0 METERS 250







TRUE NORTH 0 METERS 250












TRUE NORTH 0 METERS 250






TRUE NORTH 0 METERS 250









TRUE NORTH 0 METERS 250








TRUE NORTH 0 METERS 250





TRUE NORTH 0 METERS 250






TRUE NORTH 0 METERS 250






TRUE NORTH 0 METERS 250








TRUE NORTH 0 METERS 250





TRUE NORTH 0 METERS 250






TRUE NORTH 0 METERS 250





TRUE NORTH 0 METERS 250





TRUE NORTH 0 METERS 250



