Field Papers

Avenue verte

http://fieldpapers.org/atlases/6c5k9hn0/i



Field Papers

Avenue verte

http://fieldpapers.org/atlases/6c5k9hn0/A1

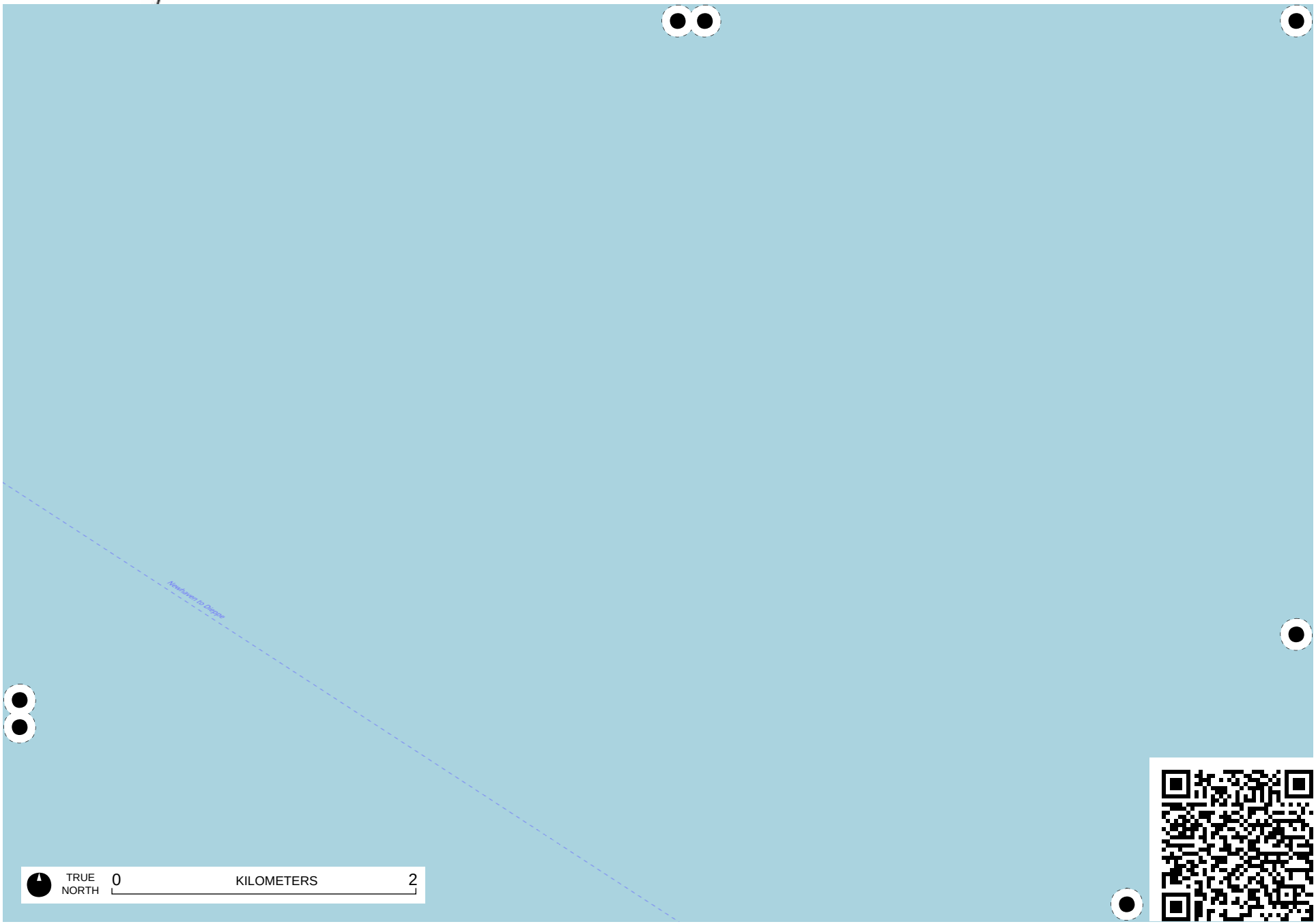

Field Papers

Avenue verte

http://fieldpapers.org/atlases/6c5k9hn0/A10

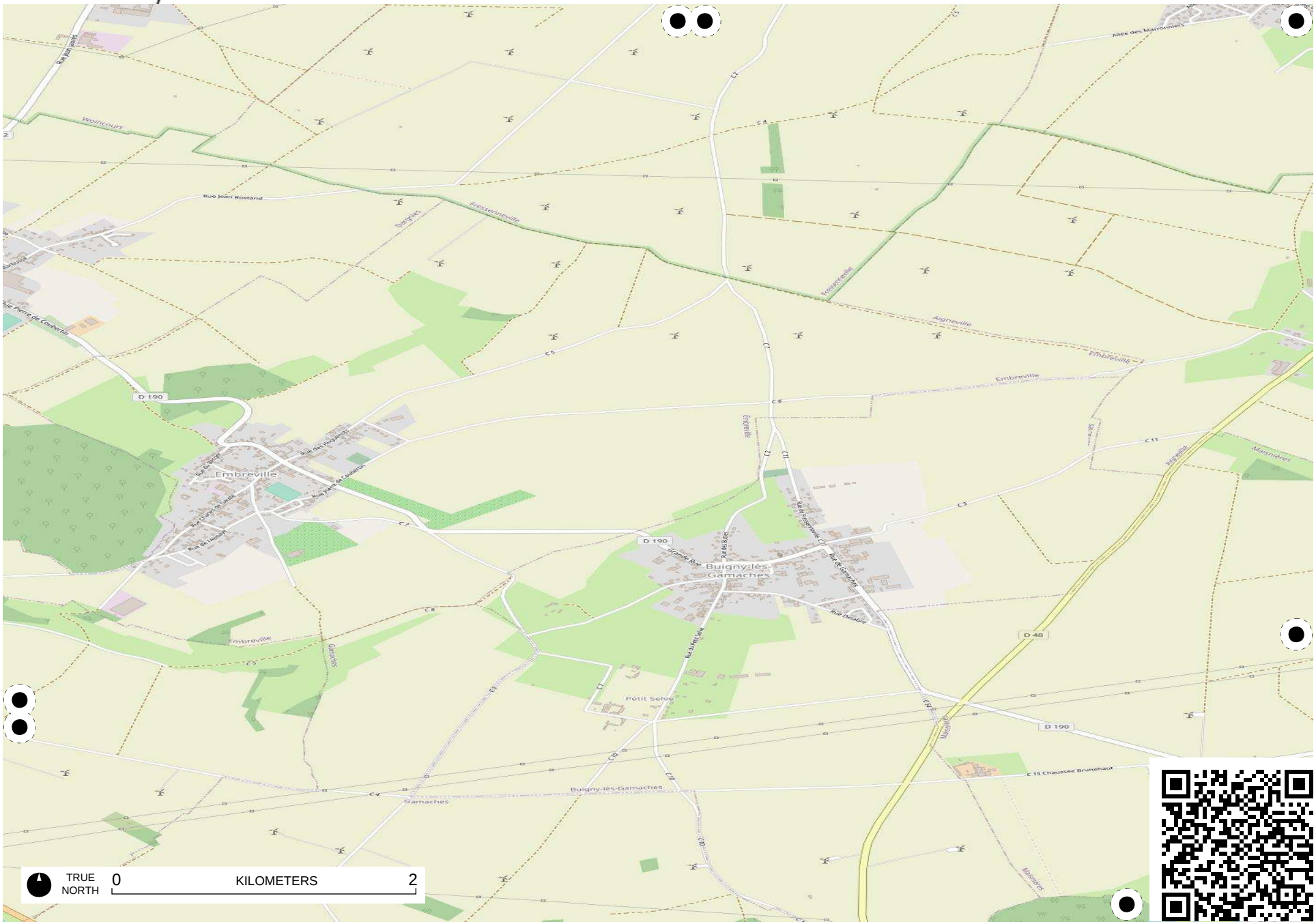

Field Papers

Avenue verte

http://fieldpapers.org/atlases/6c5k9hn0/A11

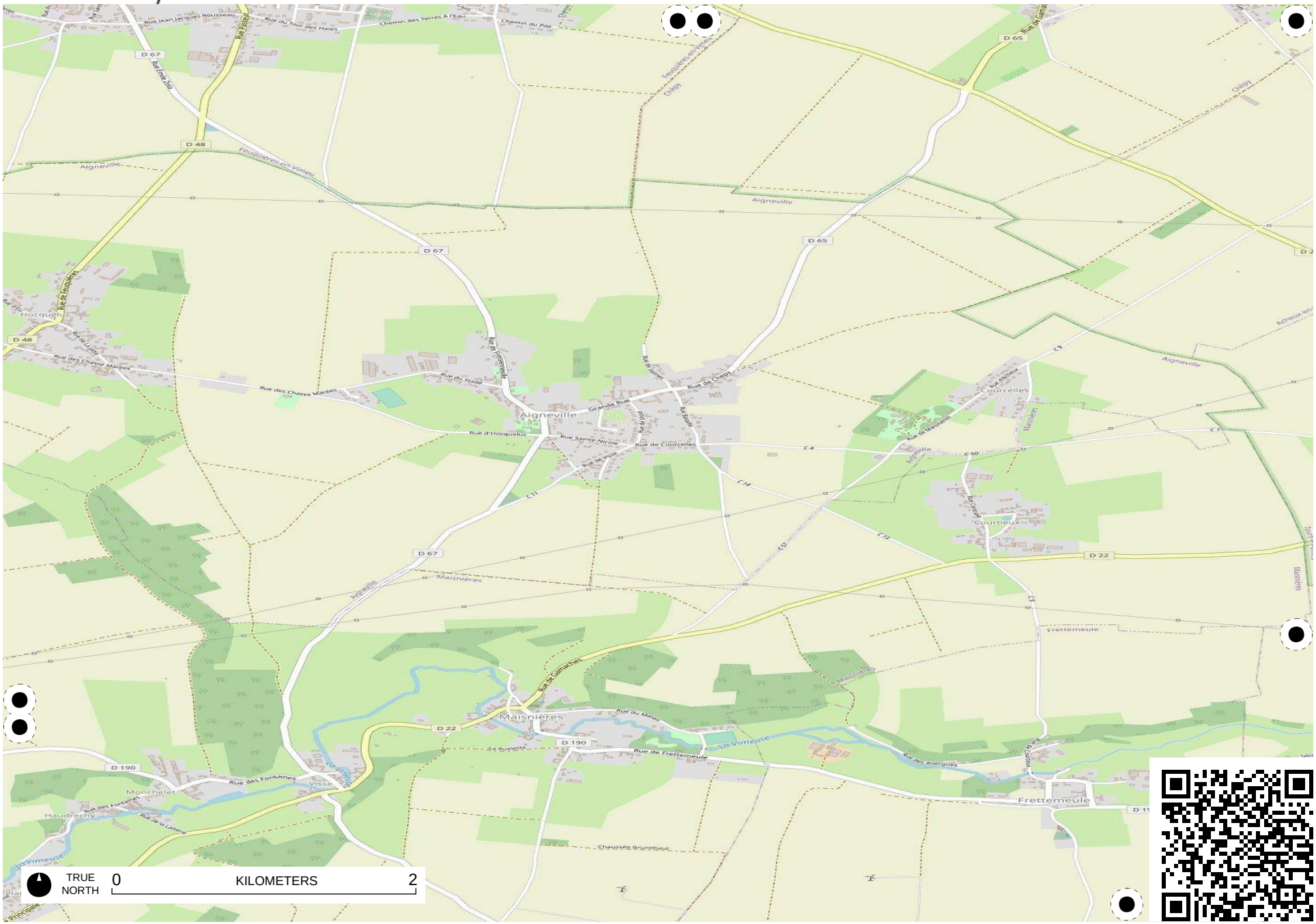

Field Papers

Avenue verte

http://fieldpapers.org/atlases/6c5k9hn0/A12



Field Papers

Avenue verte

http://fieldpapers.org/atlases/6c5k9hn0/A13

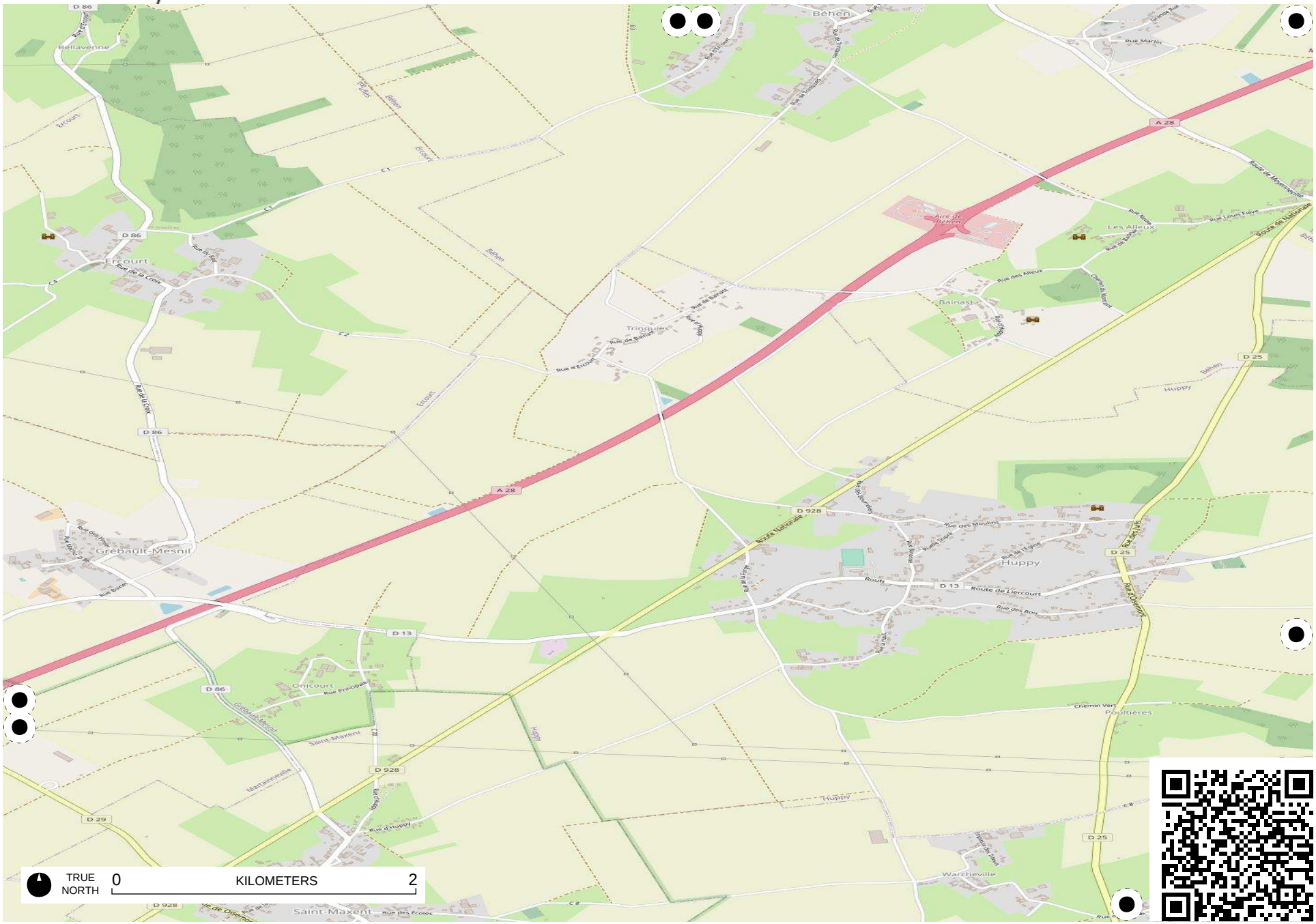

Field Papers

Avenue verte

http://fieldpapers.org/atlases/6c5k9hn0/A14



Field Papers

Avenue verte

http://fieldpapers.org/atlases/6c5k9hn0/A15

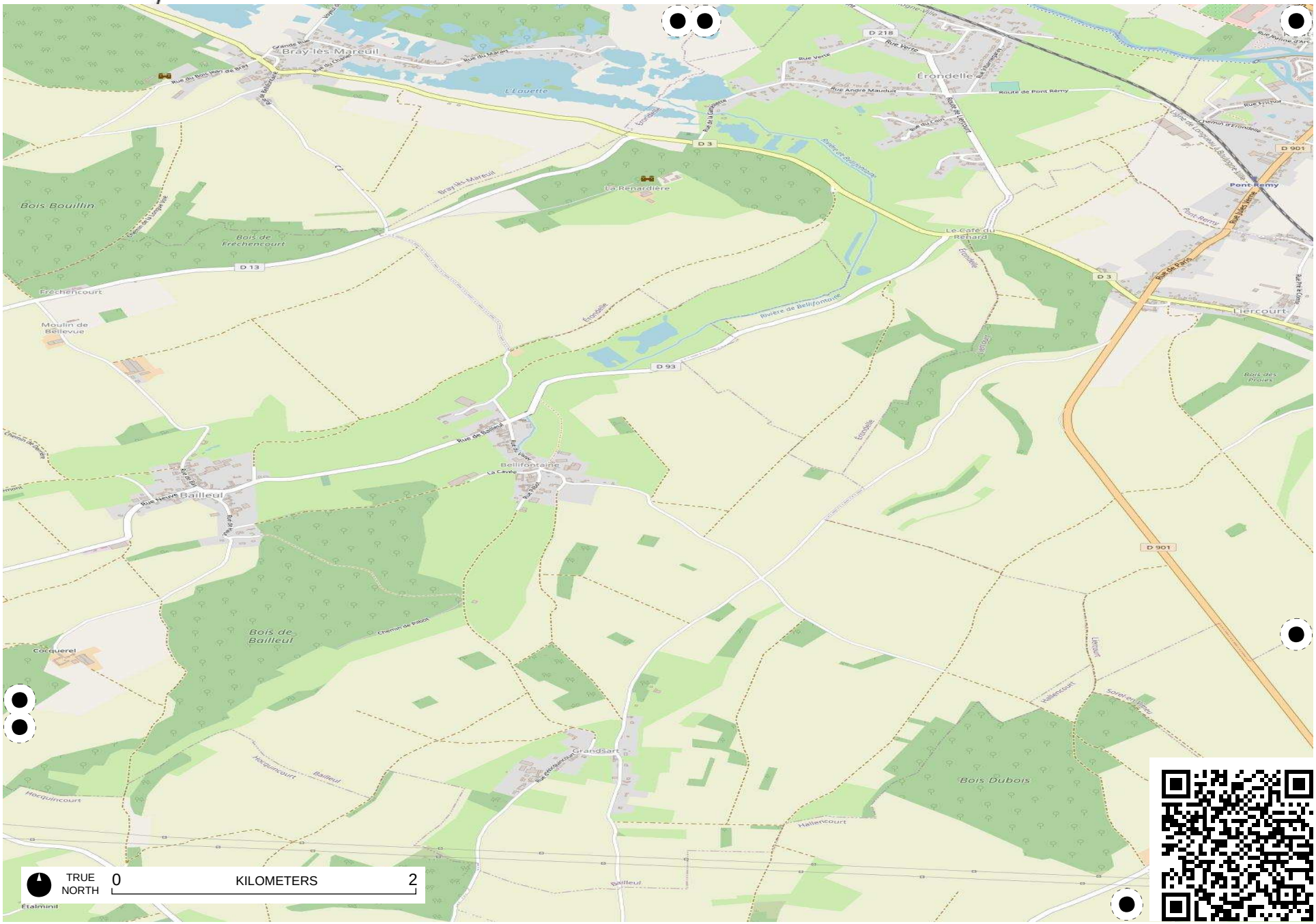

Field Papers

Avenue verte

http://fieldpapers.org/atlases/6c5k9hn0/A16



Field Papers

Avenue verte

http://fieldpapers.org/atlases/6c5k9hn0/A17



Field Papers

Avenue verte

http://fieldpapers.org/atlases/6c5k9hn0/A18

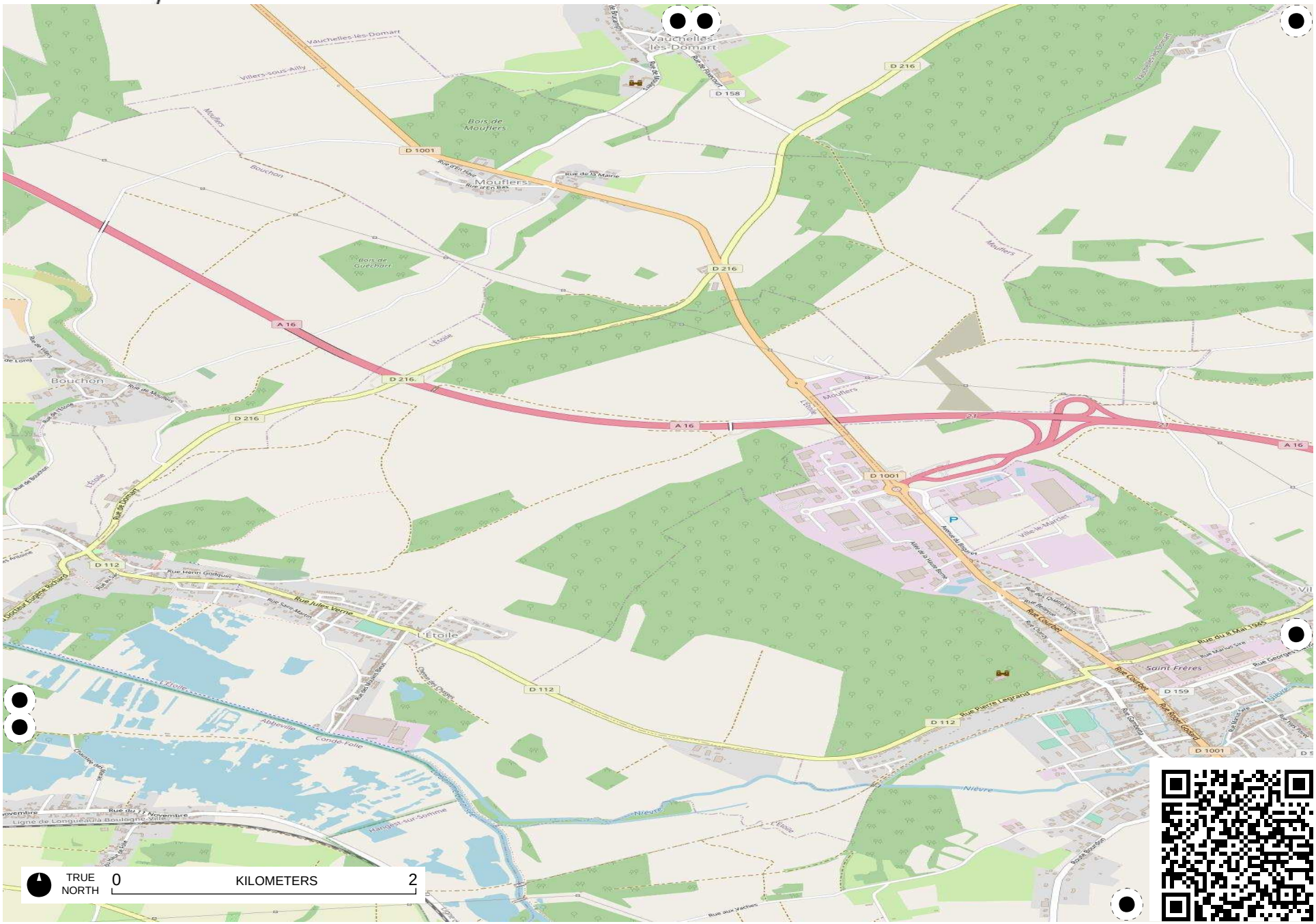

Field Papers

Avenue verte

http://fieldpapers.org/atlases/6c5k9hn0/A19

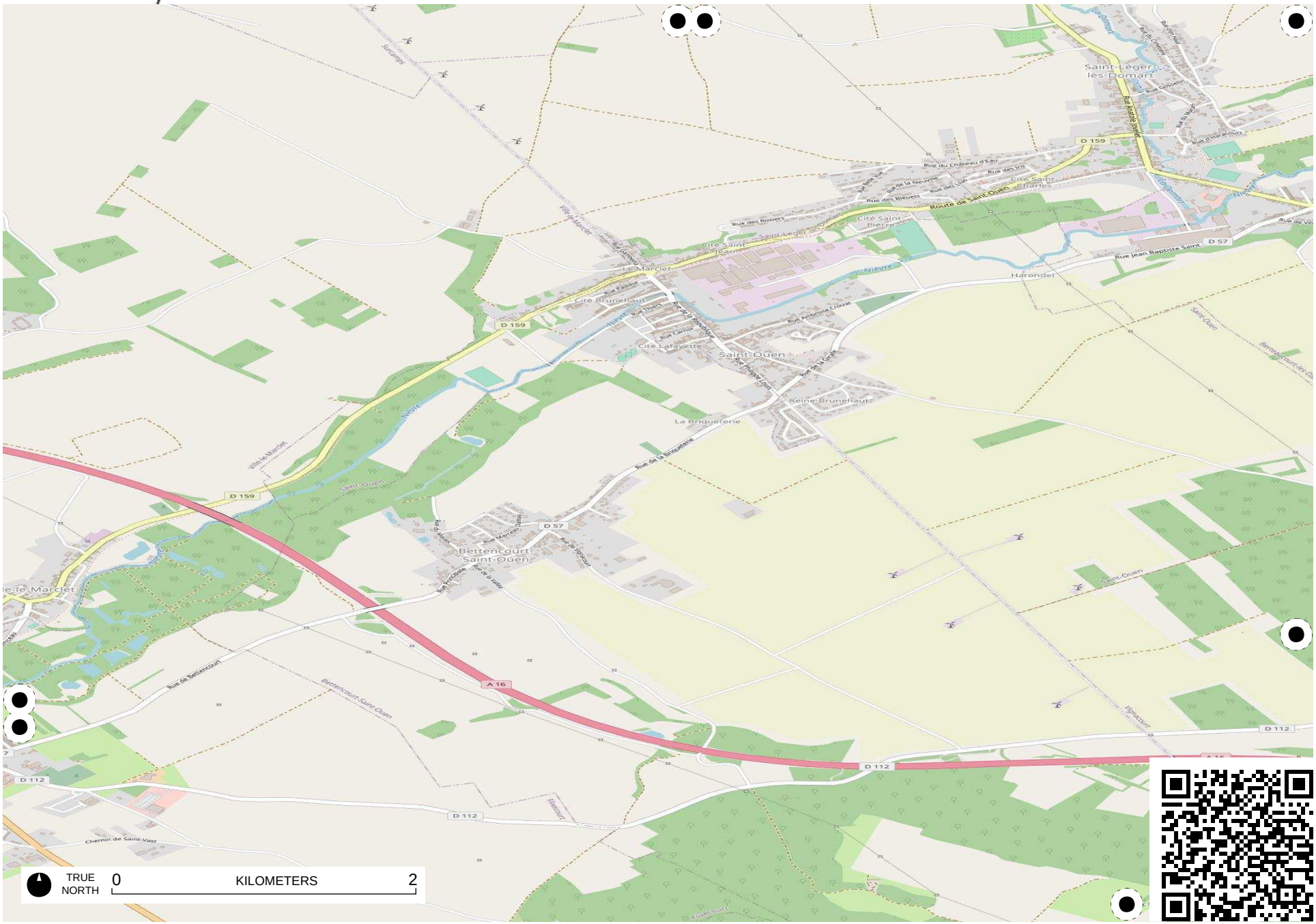

Field Papers

Avenue verte

http://fieldpapers.org/atlases/6c5k9hn0/A2



Field Papers

Avenue verte

http://fieldpapers.org/atlases/6c5k9hn0/A20

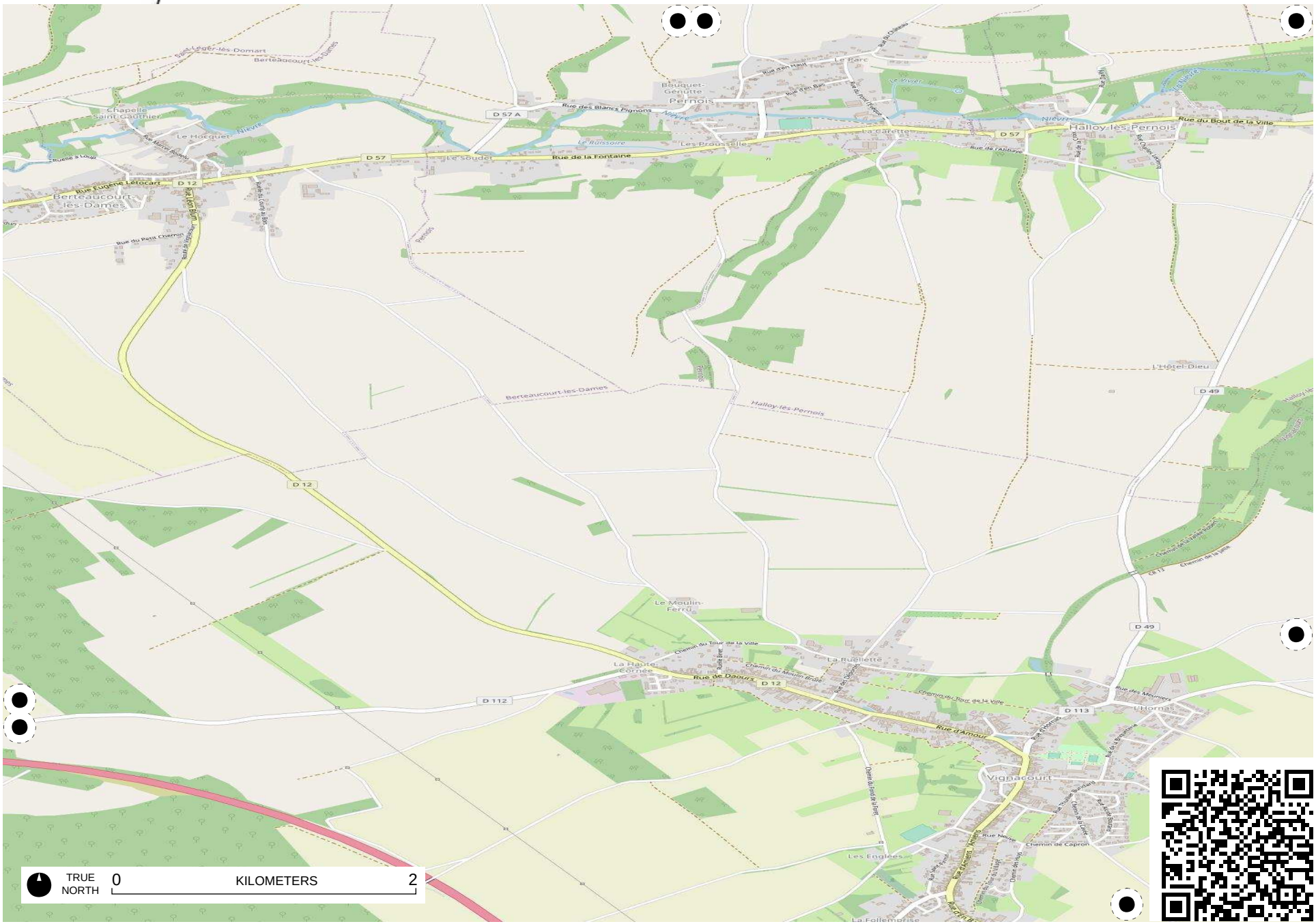

Field Papers

Avenue verte

http://fieldpapers.org/atlases/6c5k9hn0/A21

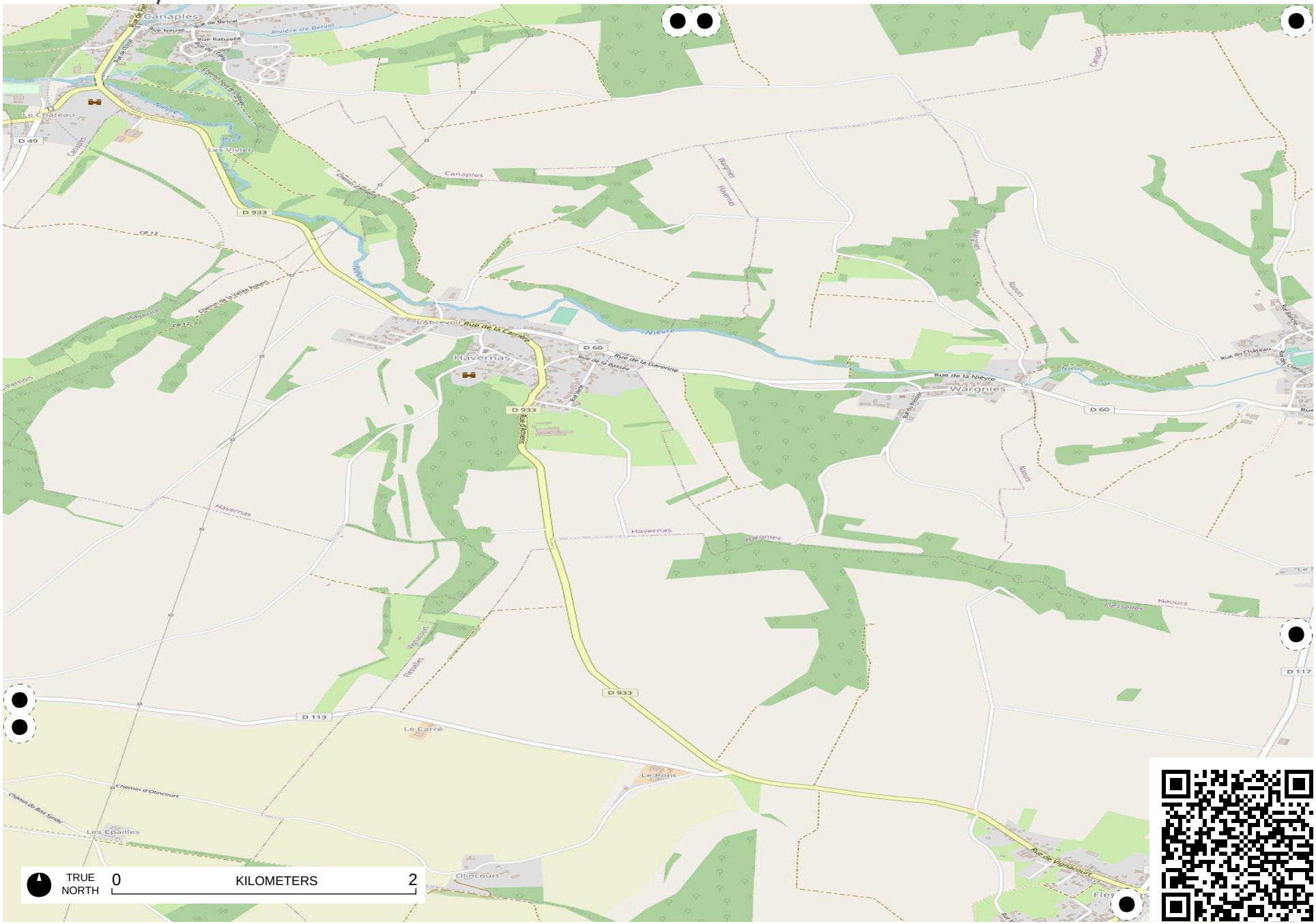

Field Papers

Avenue verte

http://fieldpapers.org/atlases/6c5k9hn0/A22

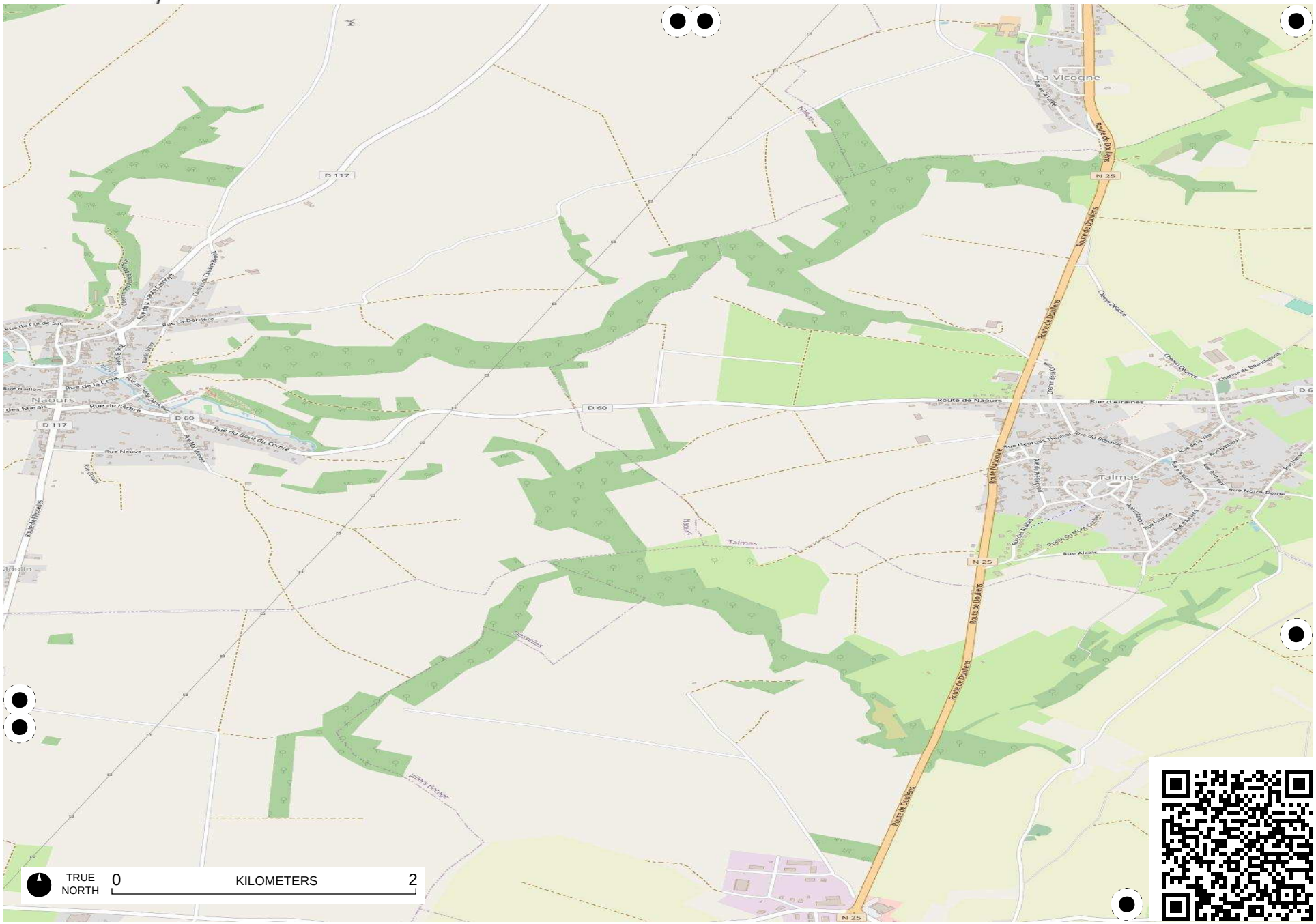

Field Papers

Avenue verte

http://fieldpapers.org/atlases/6c5k9hn0/A23

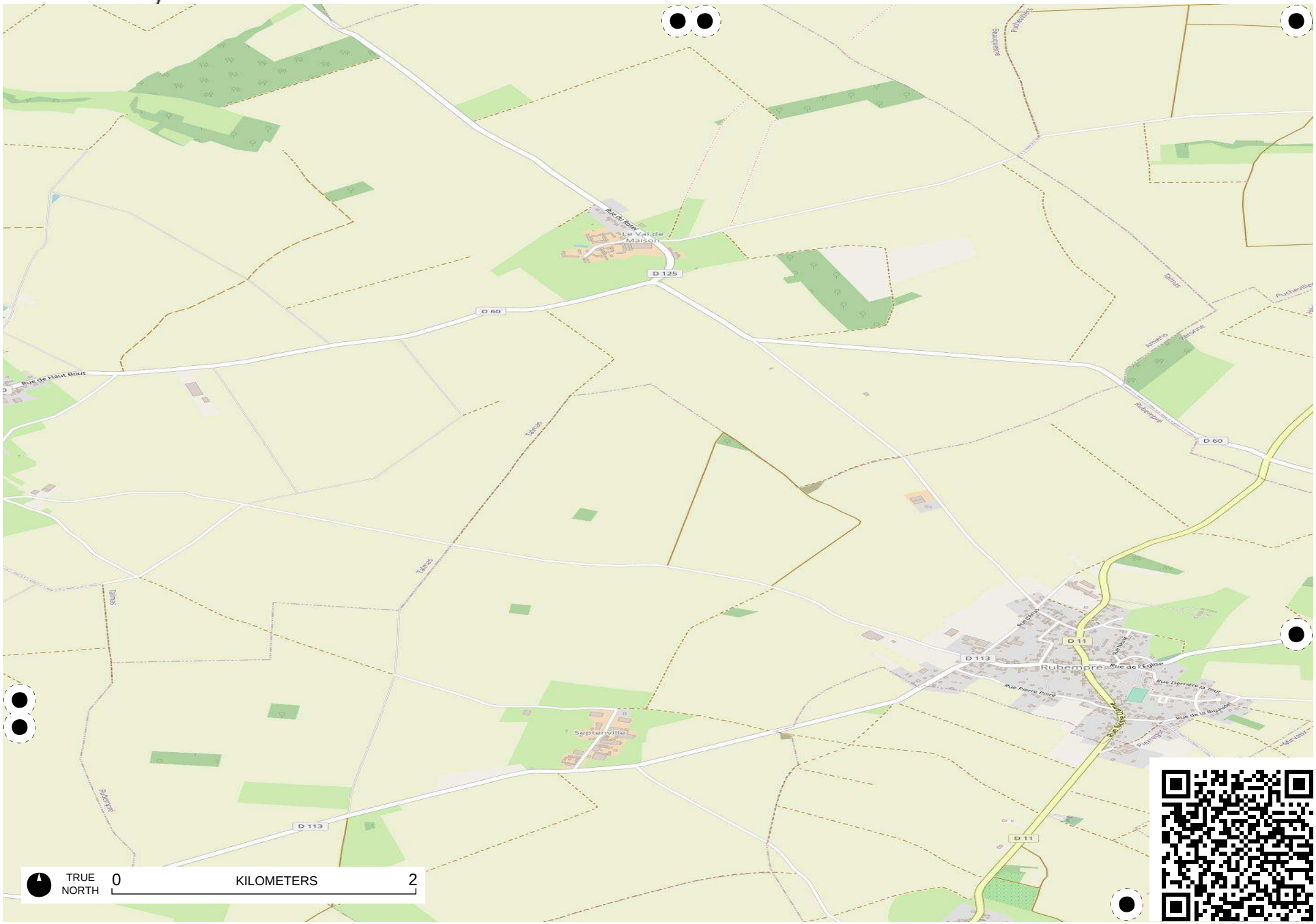

Field Papers

Avenue verte

http://fieldpapers.org/atlases/6c5k9hn0/A24

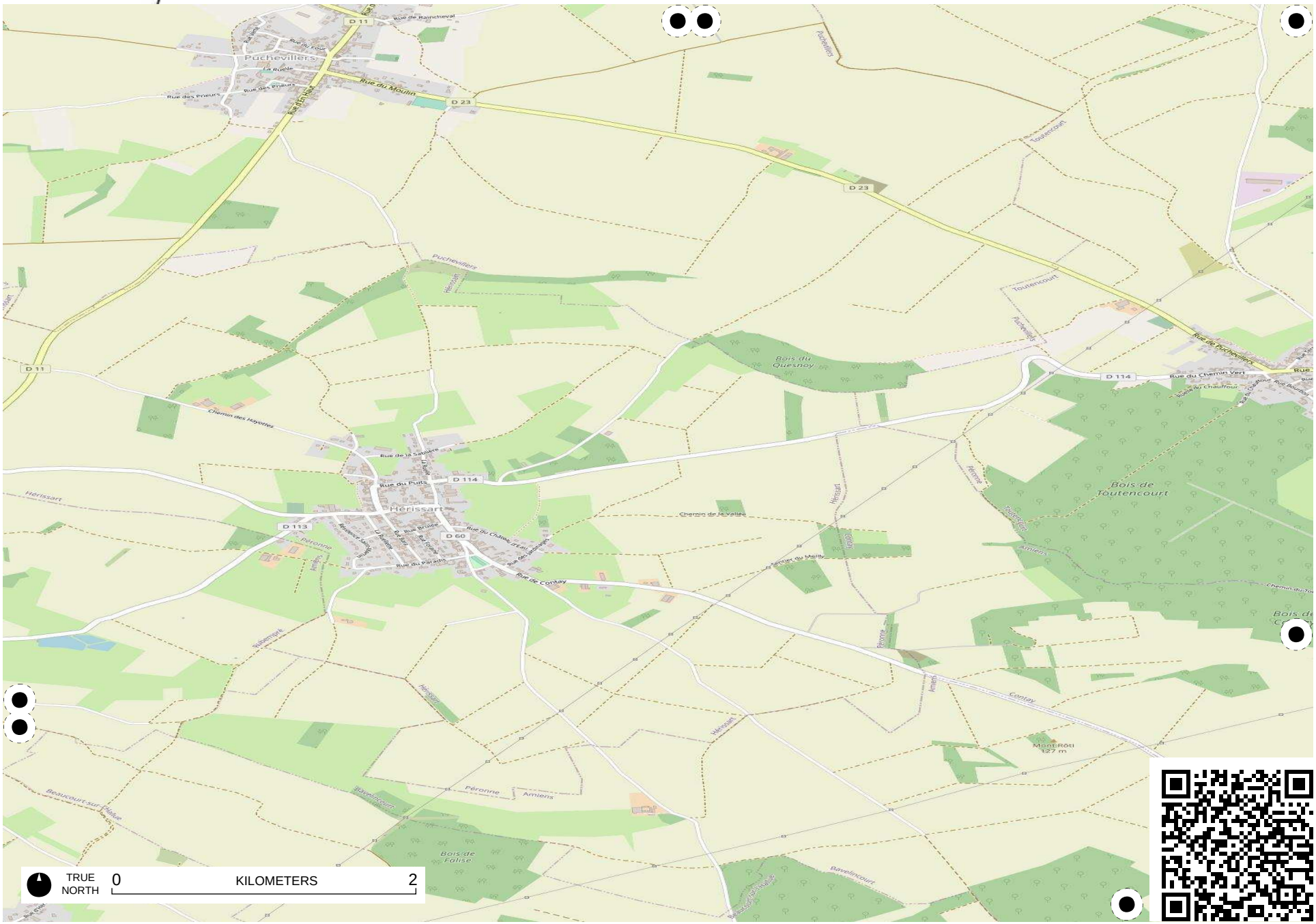

Field Papers

Avenue verte

http://fieldpapers.org/atlases/6c5k9hn0/A25

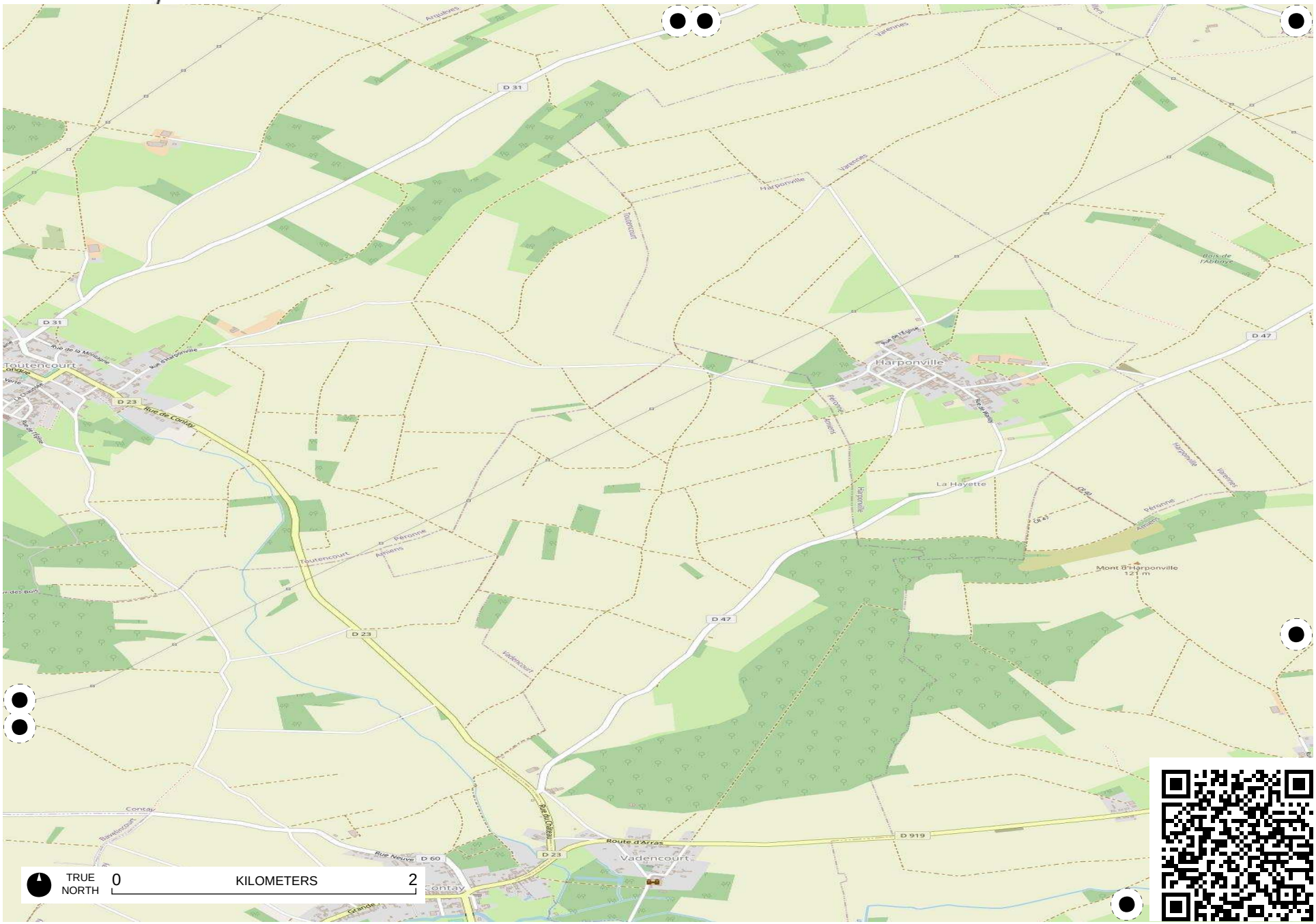

Field Papers

Avenue verte

http://fieldpapers.org/atlases/6c5k9hn0/A3



Field Papers

Avenue verte

http://fieldpapers.org/atlases/6c5k9hn0/A4



Field Papers

Avenue verte

http://fieldpapers.org/atlases/6c5k9hn0/A5

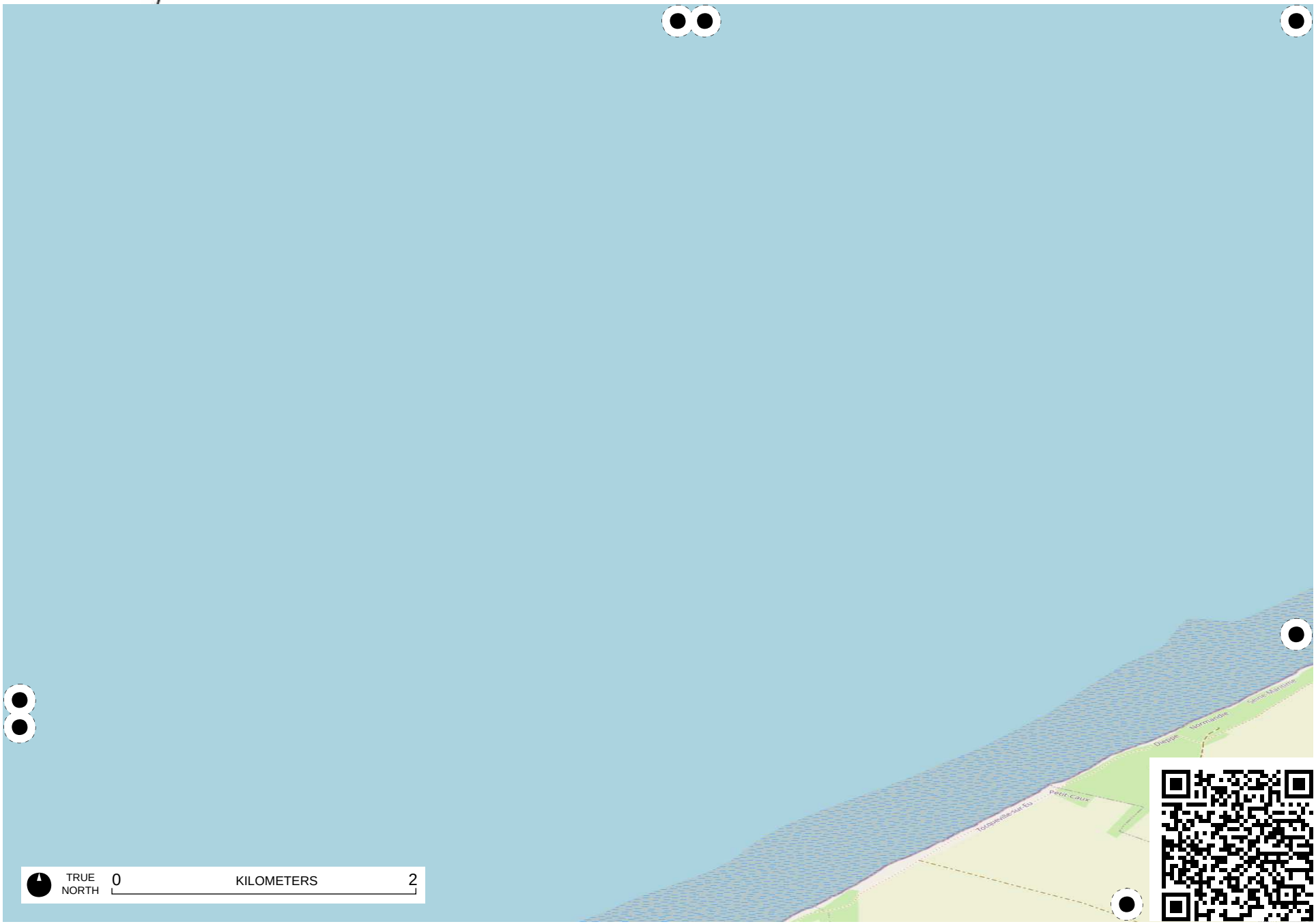

Field Papers

Avenue verte

http://fieldpapers.org/atlases/6c5k9hn0/A6



Field Papers

Avenue verte

http://fieldpapers.org/atlases/6c5k9hn0/A7

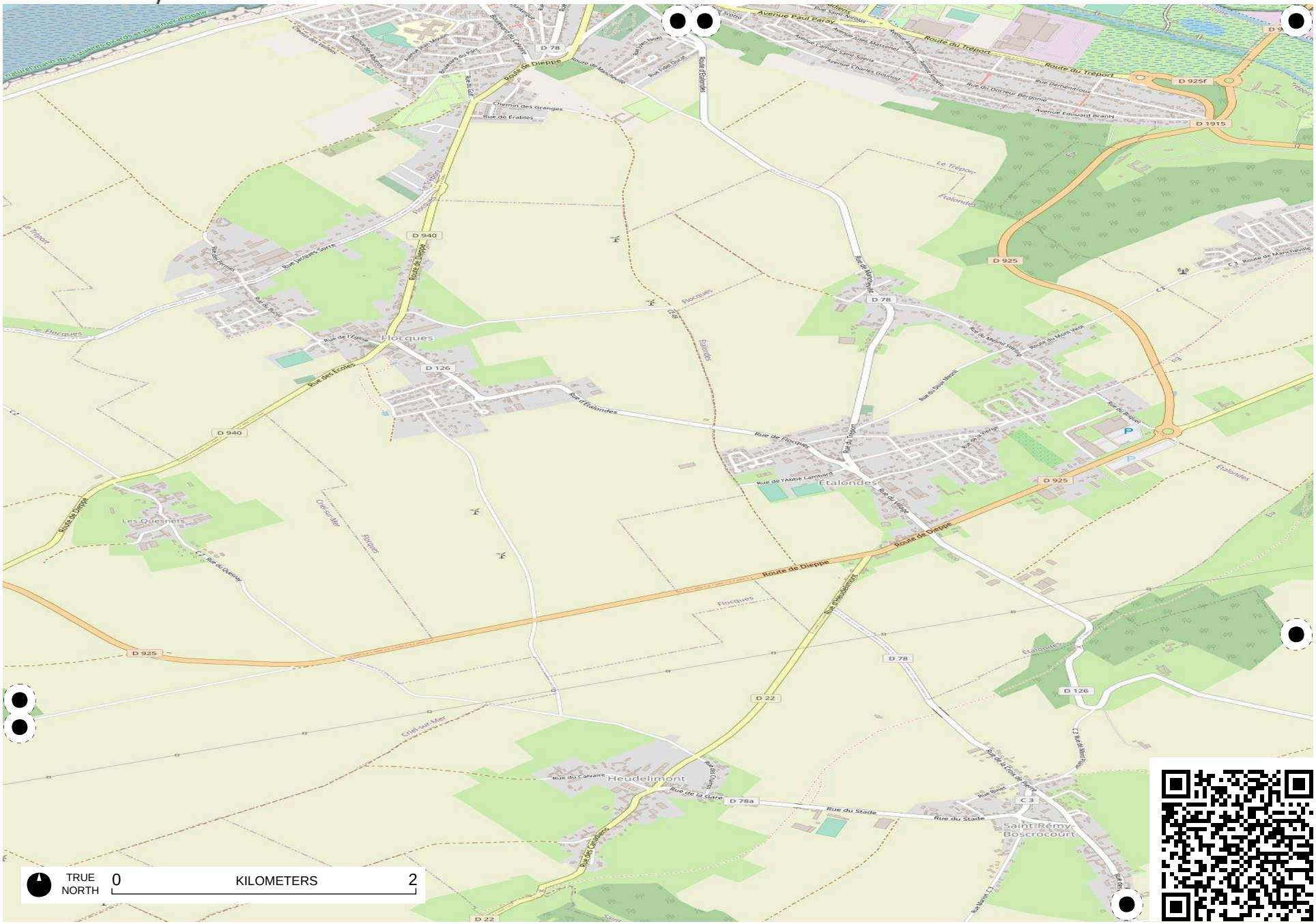

Field Papers

Avenue verte

http://fieldpapers.org/atlases/6c5k9hn0/A8

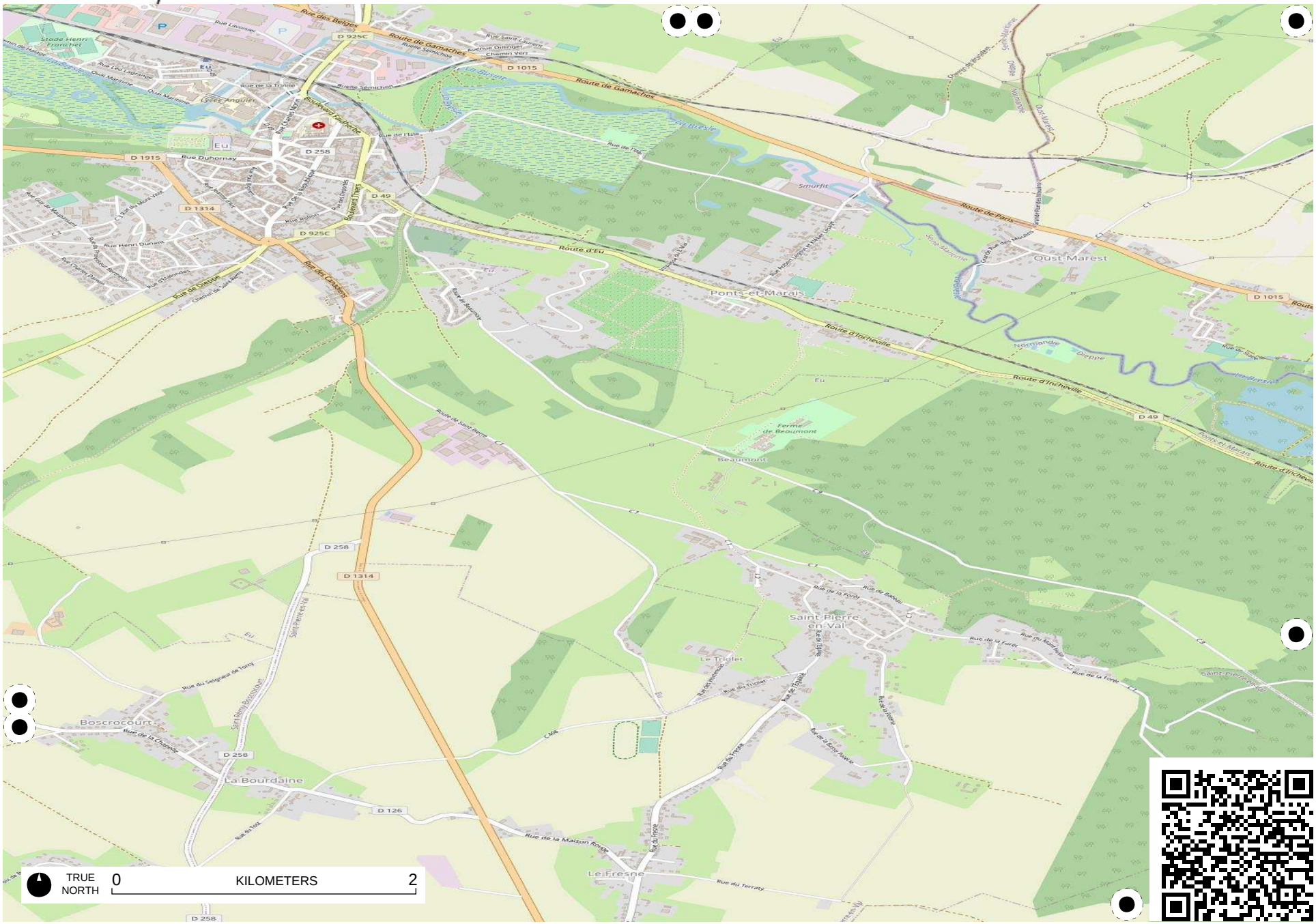

Field Papers

Avenue verte

http://fieldpapers.org/atlases/6c5k9hn0/A9



Field Papers

Avenue verte

http://fieldpapers.org/atlases/6c5k9hn0/B1

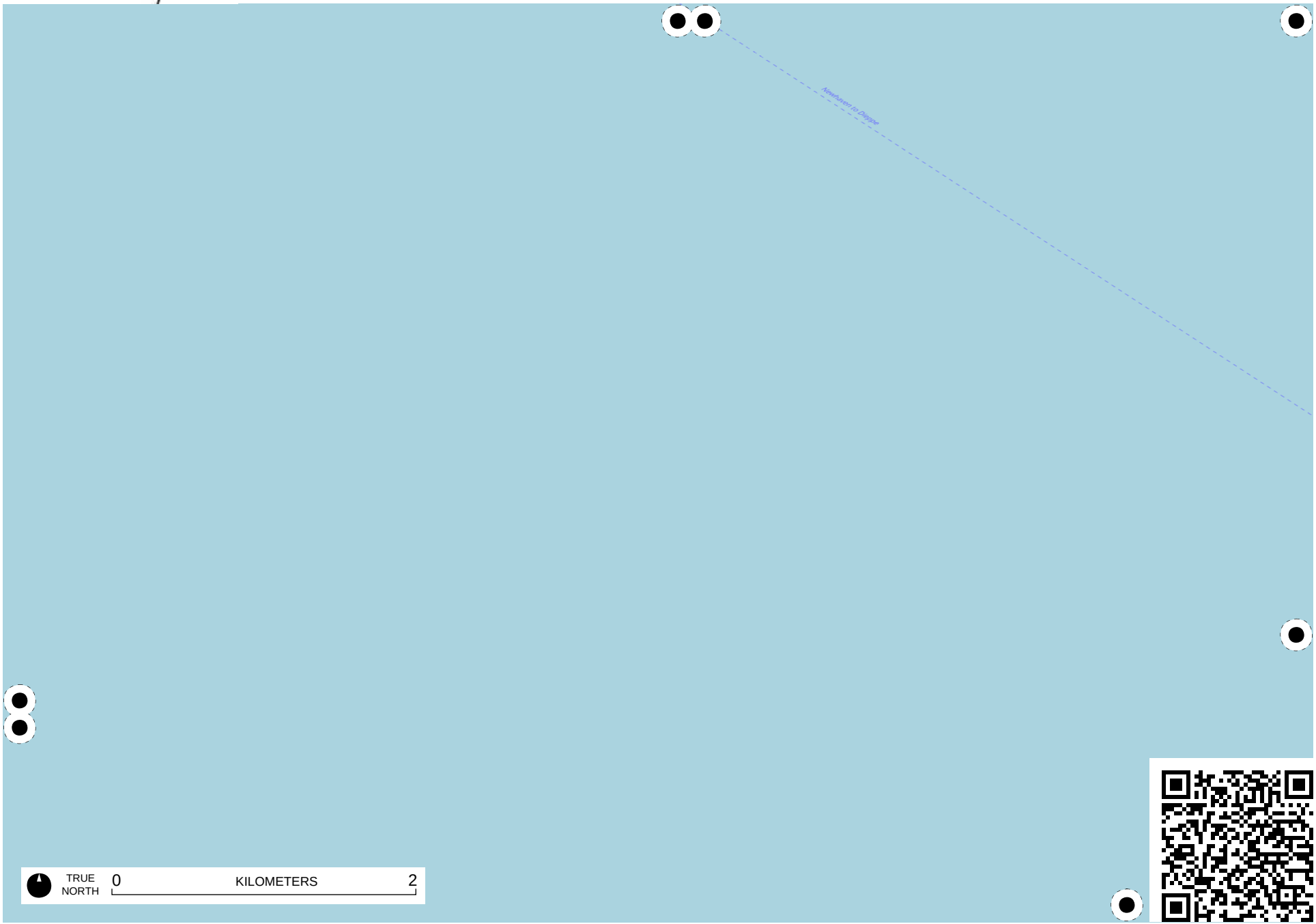

Field Papers

Avenue verte

http://fieldpapers.org/atlases/6c5k9hn0/B10



Field Papers

Avenue verte

http://fieldpapers.org/atlases/6c5k9hn0/B11

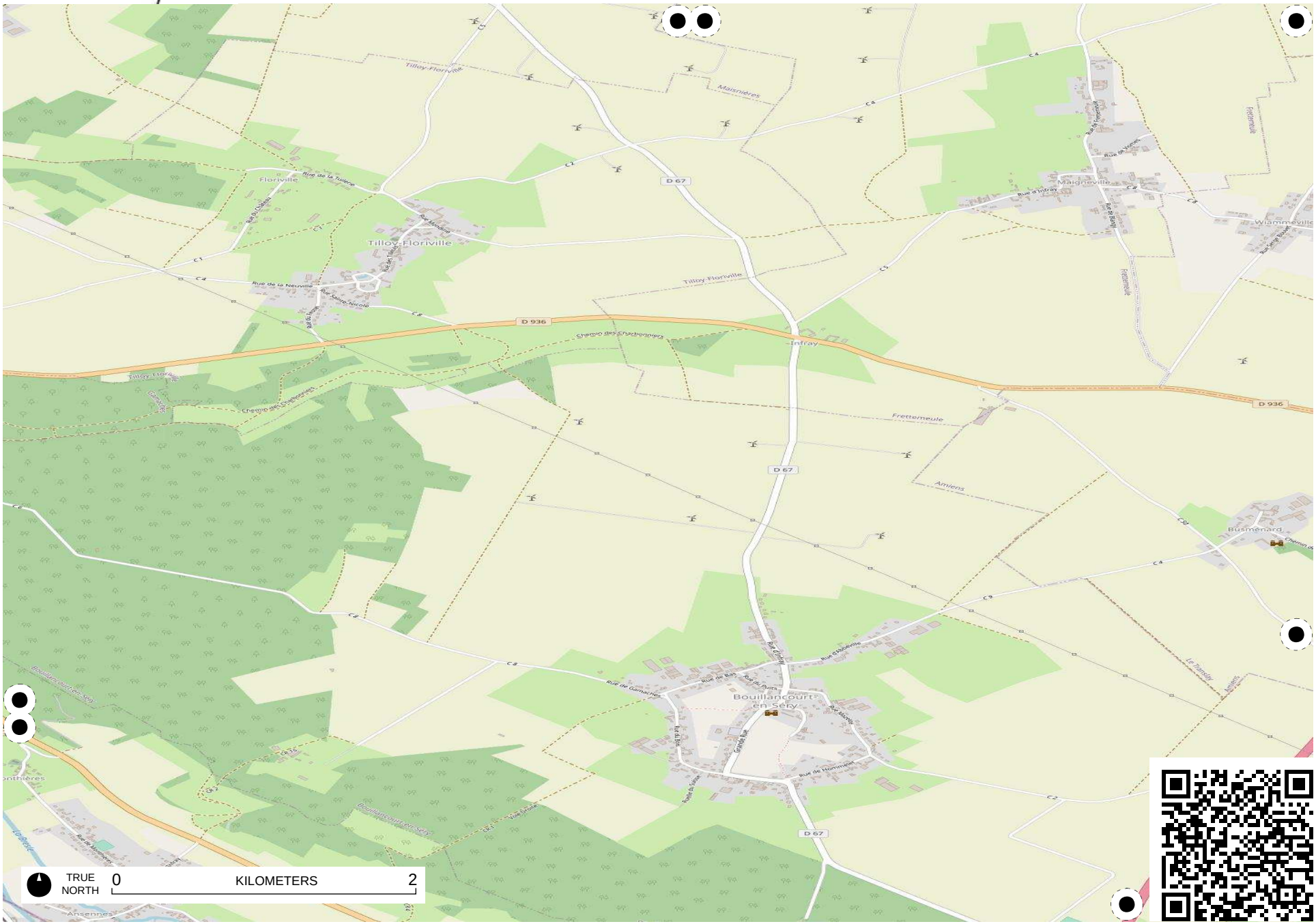

Field Papers

Avenue verte

http://fieldpapers.org/atlases/6c5k9hn0/B12



Field Papers

Avenue verte

http://fieldpapers.org/atlases/6c5k9hn0/B13

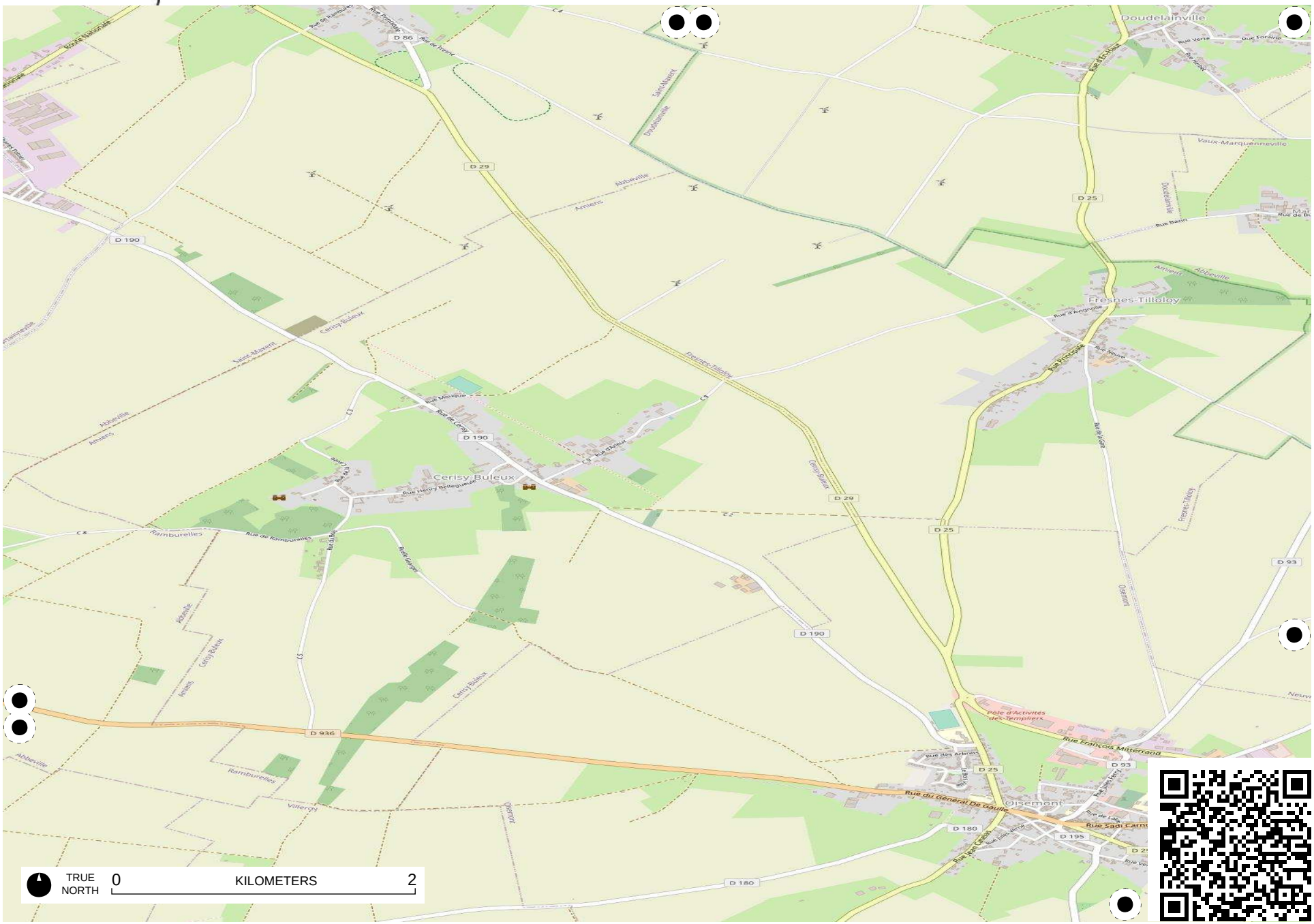

Field Papers

Avenue verte

http://fieldpapers.org/atlases/6c5k9hn0/B14

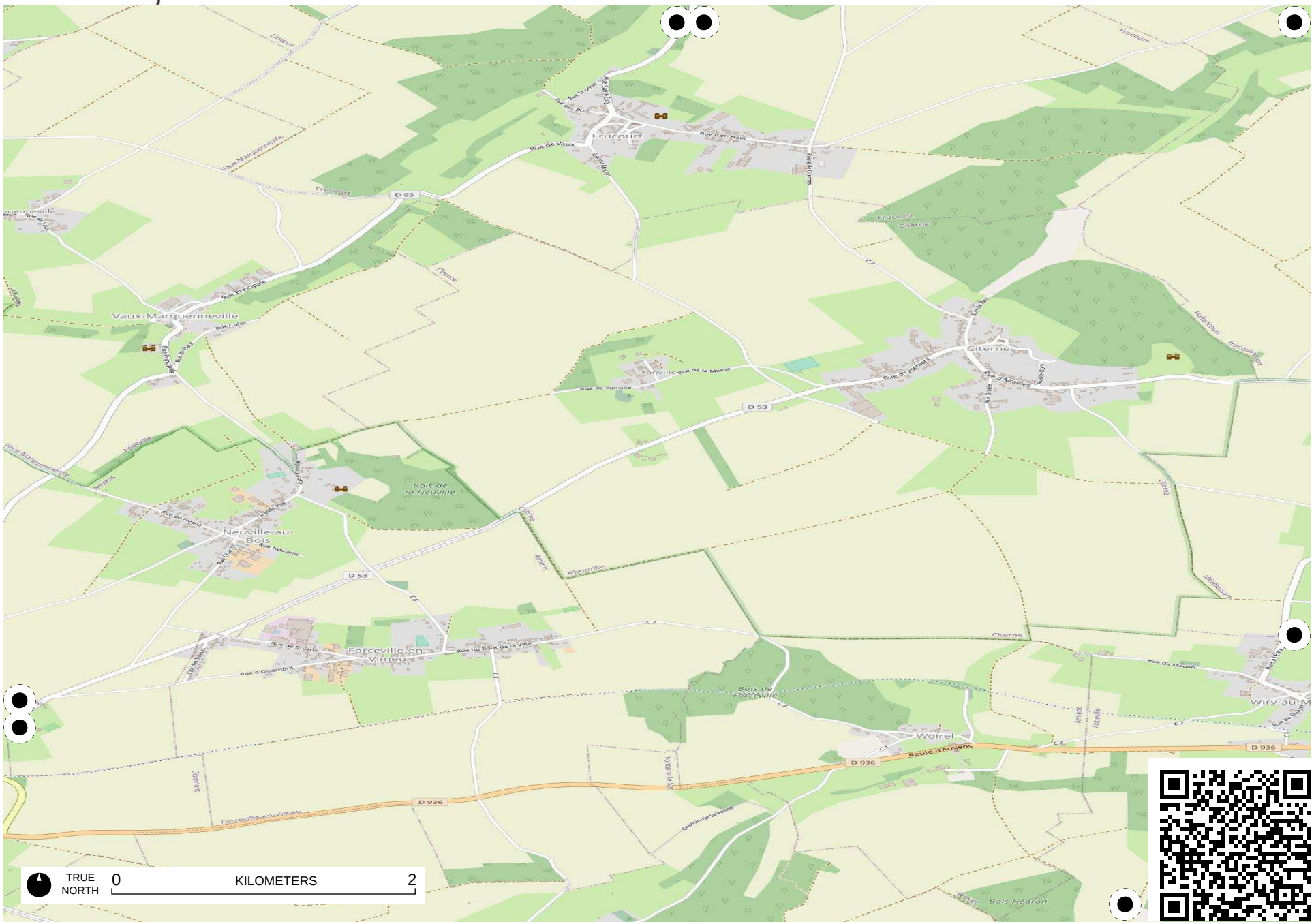

Field Papers

Avenue verte

http://fieldpapers.org/atlases/6c5k9hn0/B15



Field Papers

Avenue verte

http://fieldpapers.org/atlases/6c5k9hn0/B16

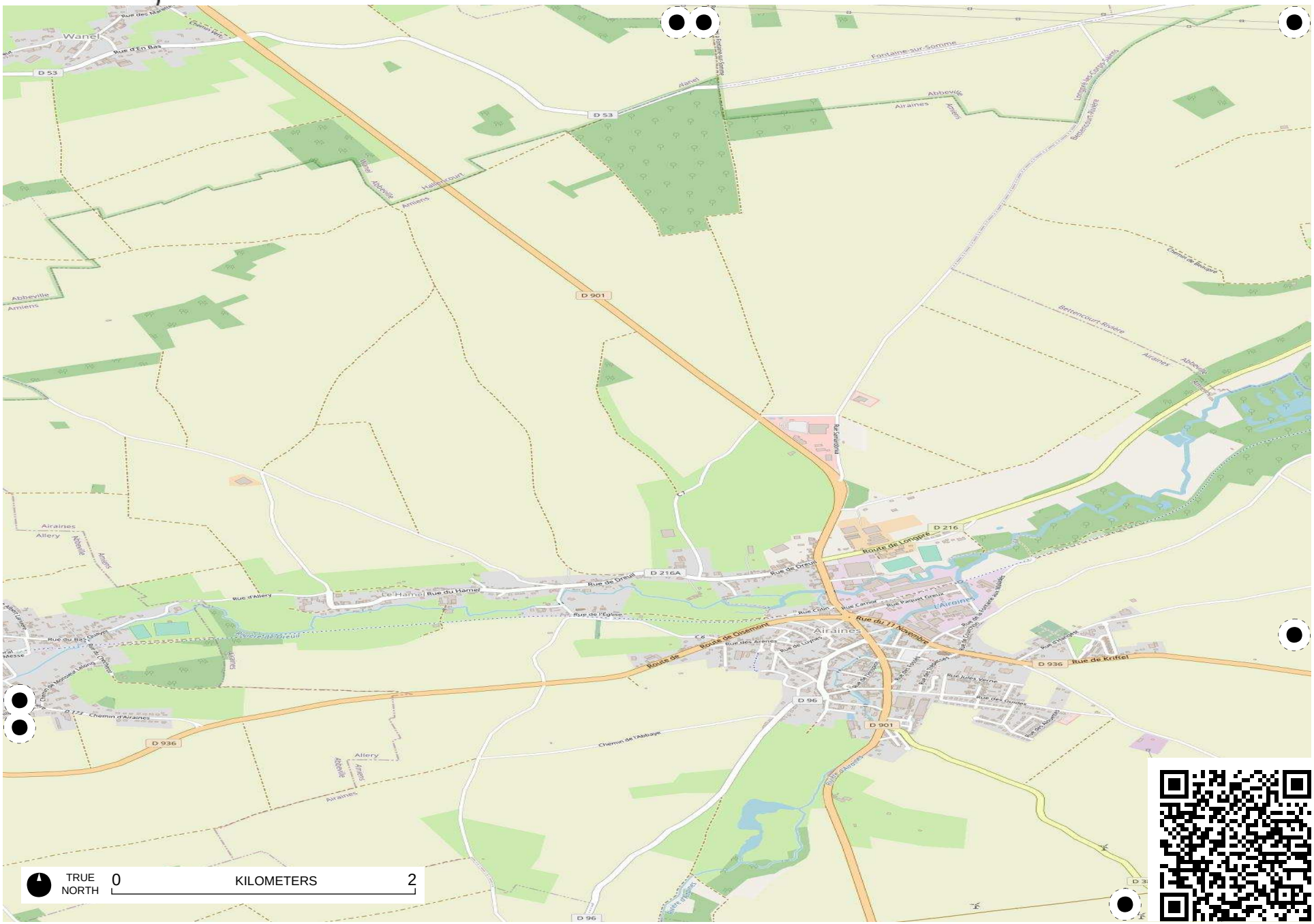

Field Papers

Avenue verte

http://fieldpapers.org/atlases/6c5k9hn0/B17

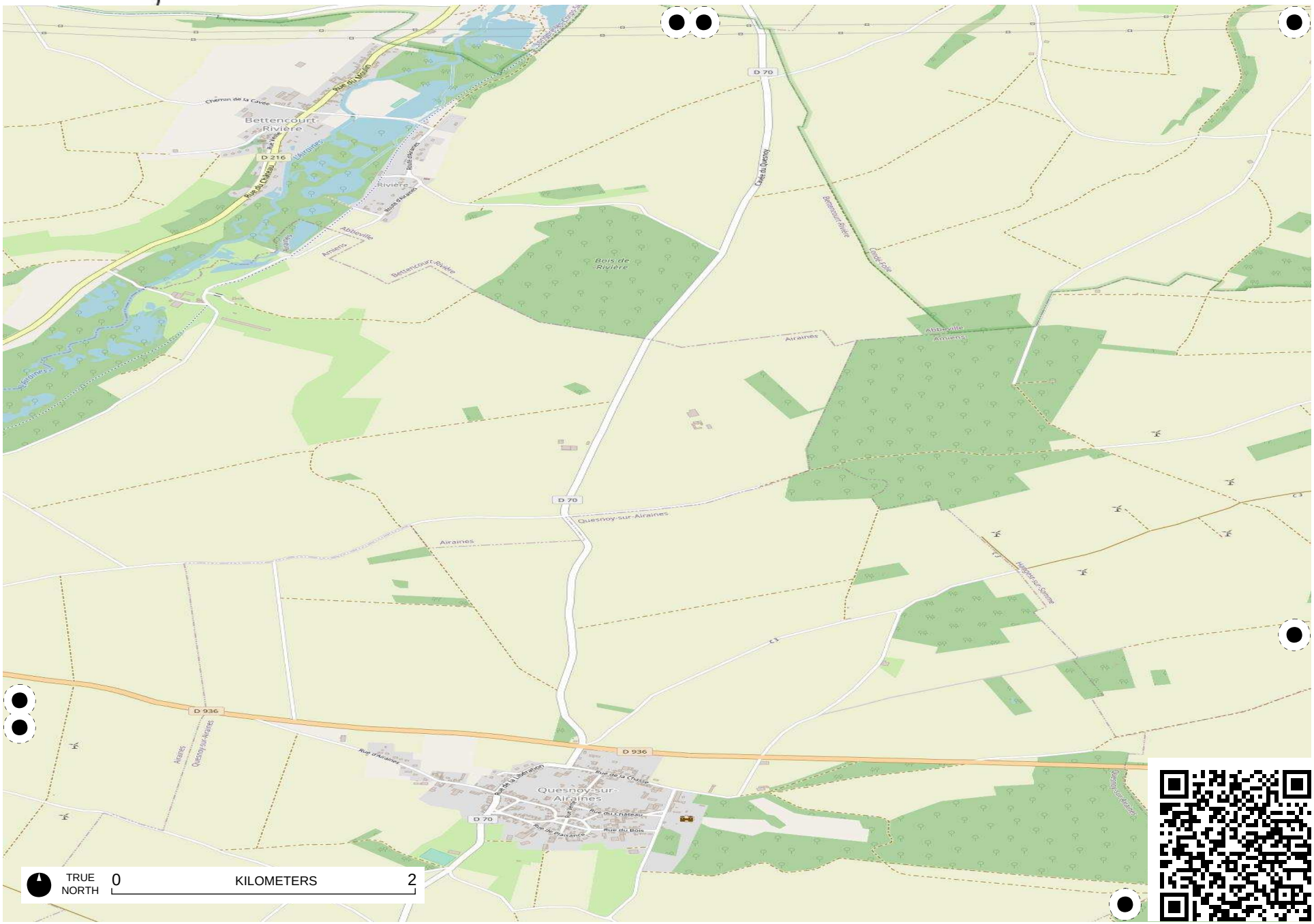

Field Papers

Avenue verte

http://fieldpapers.org/atlases/6c5k9hn0/B18



Field Papers

Avenue verte

http://fieldpapers.org/atlases/6c5k9hn0/B19

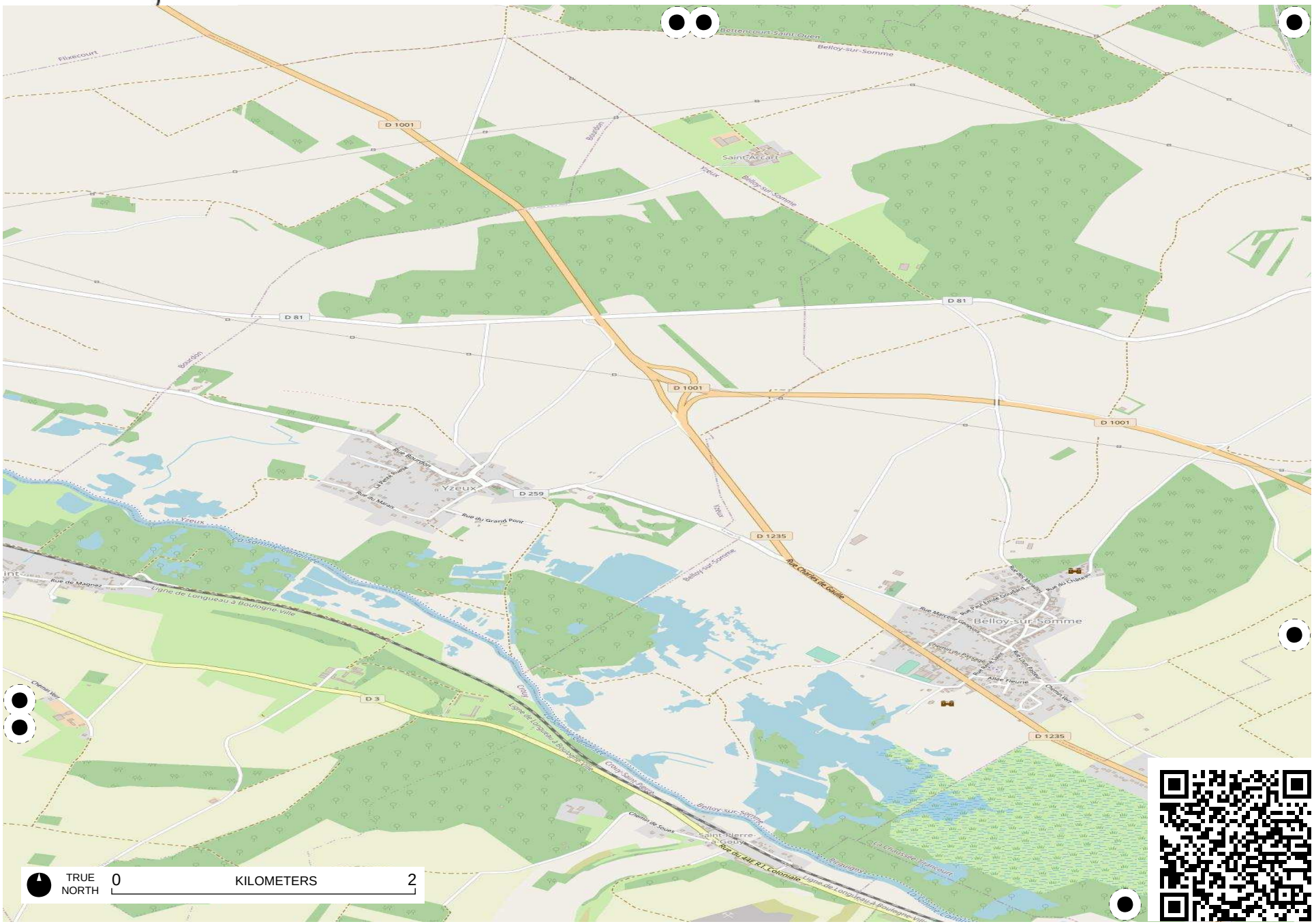

Field Papers

Avenue verte
http://fieldpapers.org/atlases/6c5k9hn0/B2

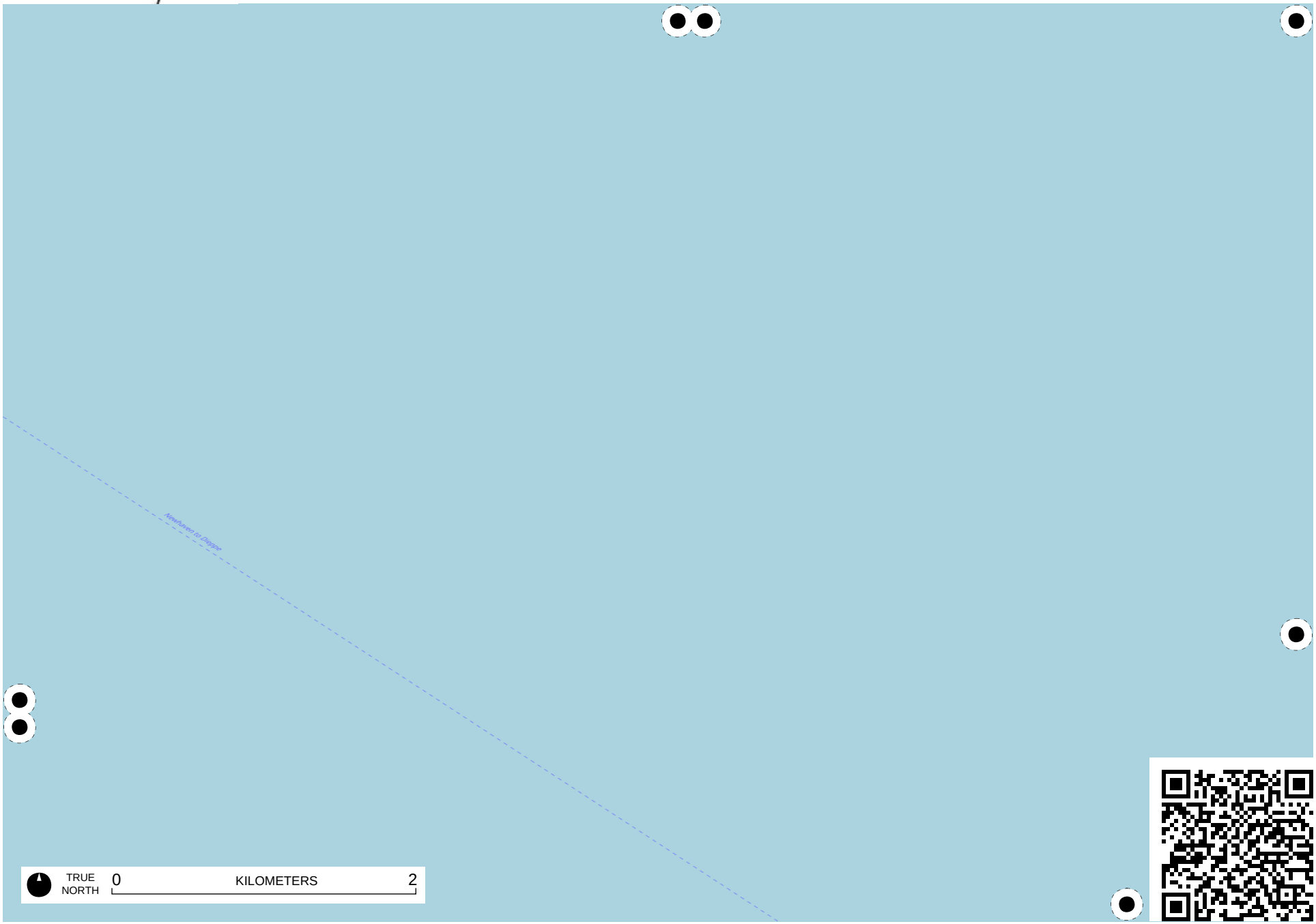

Field Papers

Avenue verte

http://fieldpapers.org/atlases/6c5k9hn0/B20



Field Papers

Avenue verte

http://fieldpapers.org/atlases/6c5k9hn0/B21

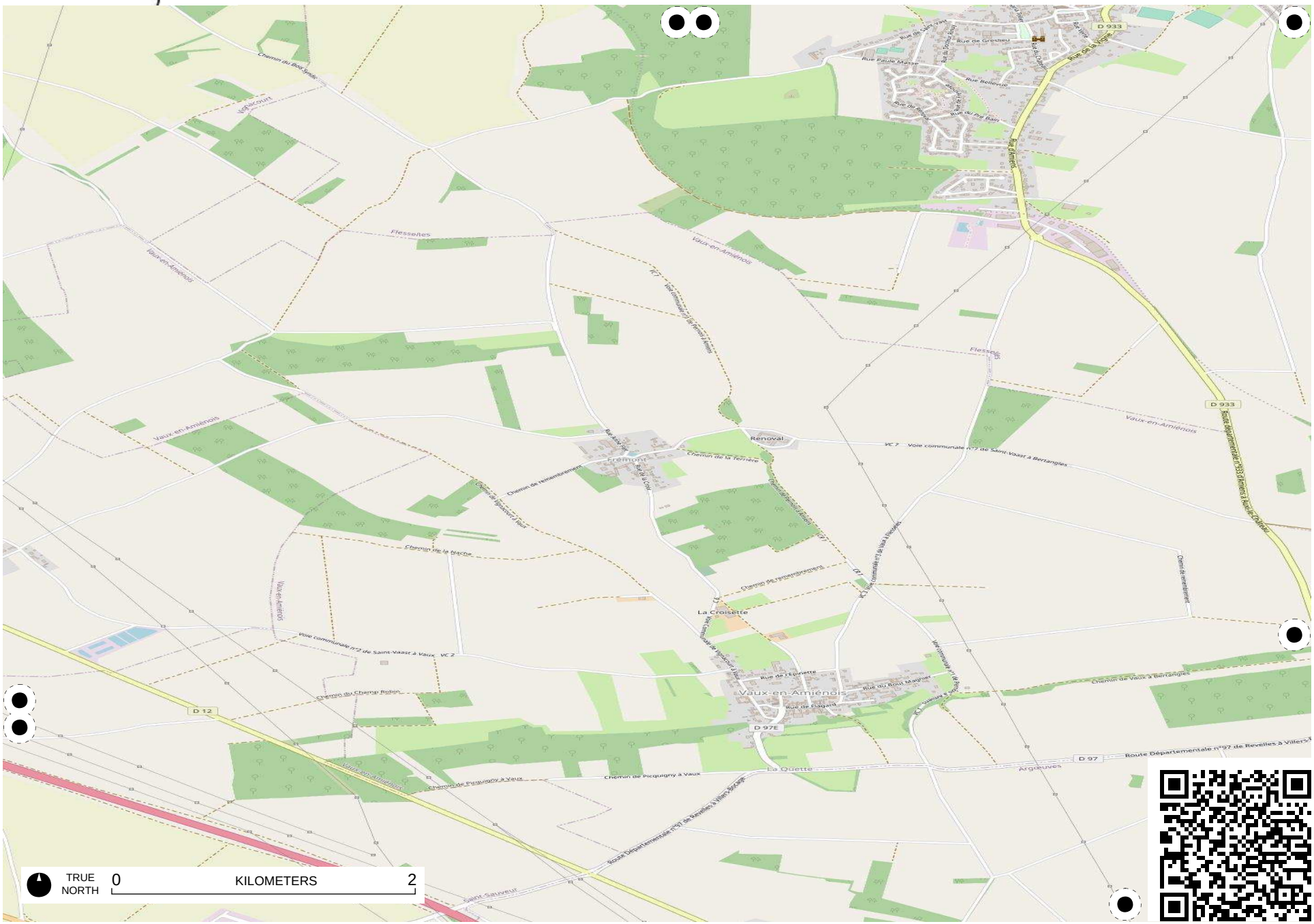

Field Papers

Avenue verte

http://fieldpapers.org/atlases/6c5k9hn0/B22

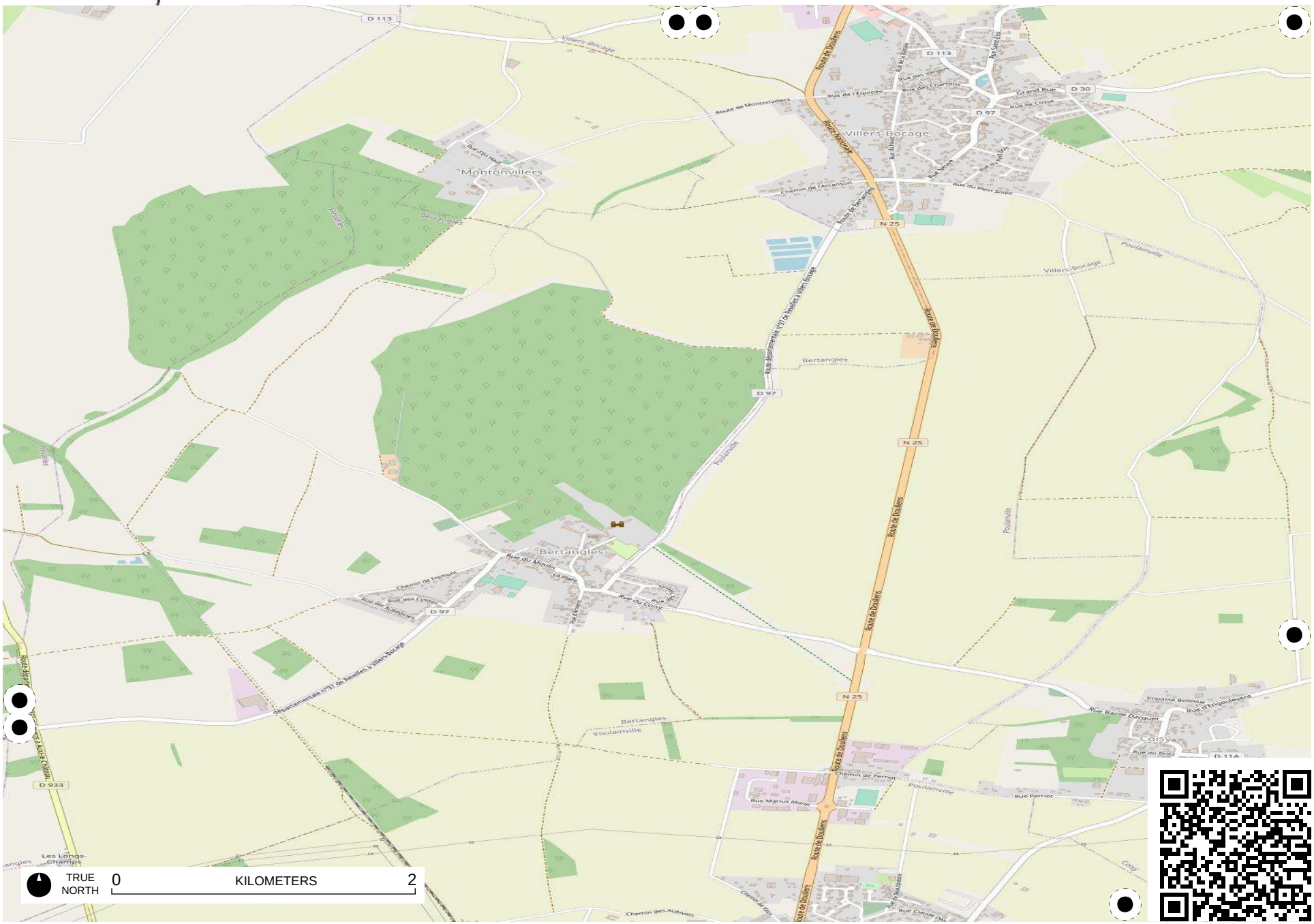

Field Papers

Avenue verte

http://fieldpapers.org/atlases/6c5k9hn0/B23

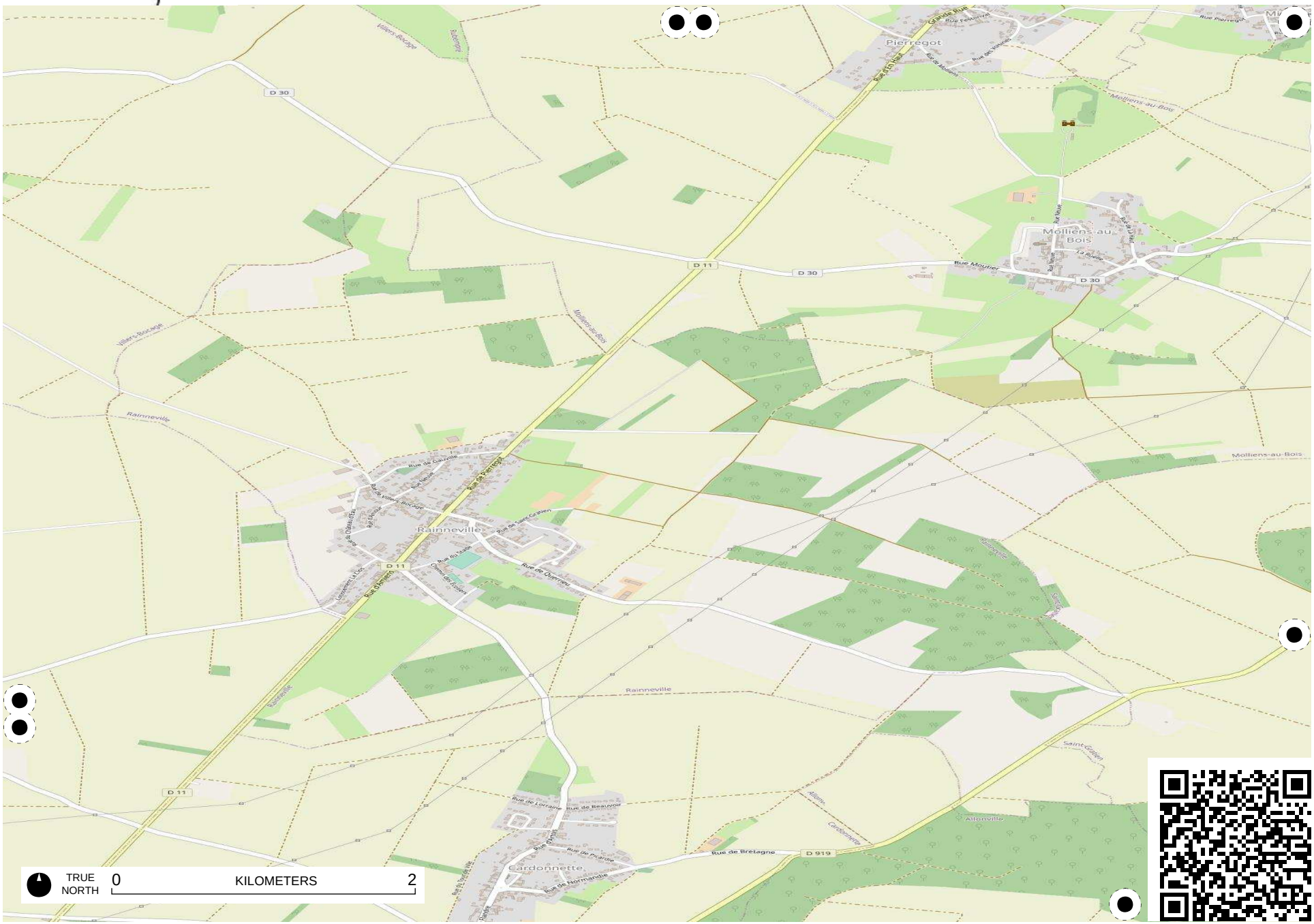
Pierregot
Molliens-au-Bois
Rainneville
Cardonnette
Allonville
D 30
D 11
D 919
Rue de Bretagne
Rue de Normandie
Rue de Picardie
Rue de Lorraine
Rue de Beauvoir
Rue Pierregot
Rue Moutier
Rue de Gauville
Rue de Saint-Graven
Rue de Cherneu
Rue du Stade
Rue d'Hiers
Rue de la Mare
Rue de la Briche
Rue de la Fontaine
Rue de la Grande Rue
Rue de la Mairie
Rue des Vignes
Rue du Moulin
Rue de la Haie
Rue de la Chapelle
Rue du Calvaire
Rue de la Nature
Rue du Clocher
Rue du Château d'Eau
Rue de la Ferme
Rue de la Sablière
Rue de la Vallée
Rue de la Source
Rue du Bois
Rue de la Forêt
Rue du Parc
Rue du Verger
Rue du Jardin
Rue du Pré
Rue du Champ
Rue du Bois
Rue de la Plaine
Rue de la Prairie

Field Papers

Avenue verte

http://fieldpapers.org/atlases/6c5k9hn0/B24

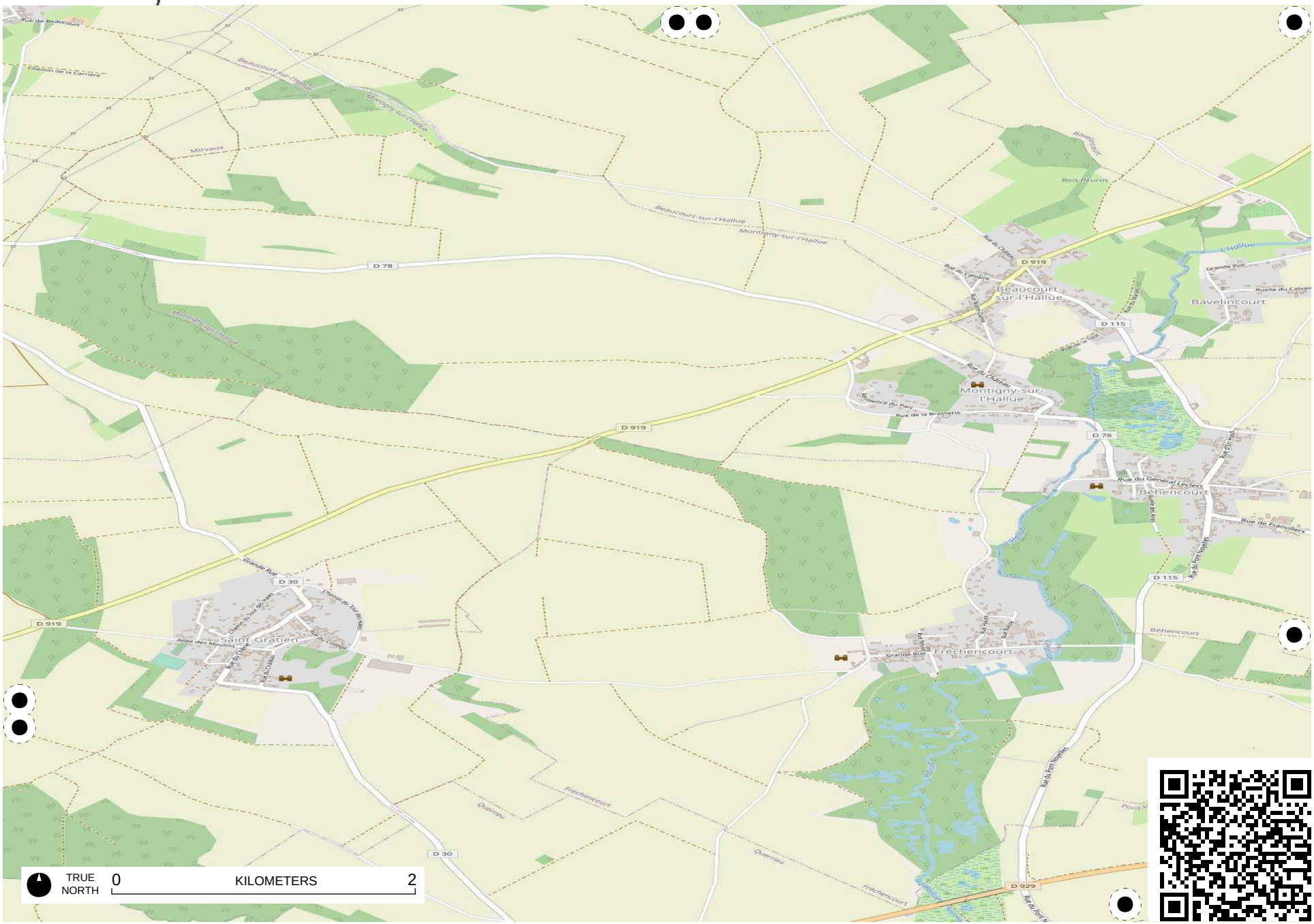

Field Papers

Avenue verte

http://fieldpapers.org/atlases/6c5k9hn0/B25



Field Papers

Avenue verte

http://fieldpapers.org/atlases/6c5k9hn0/B3

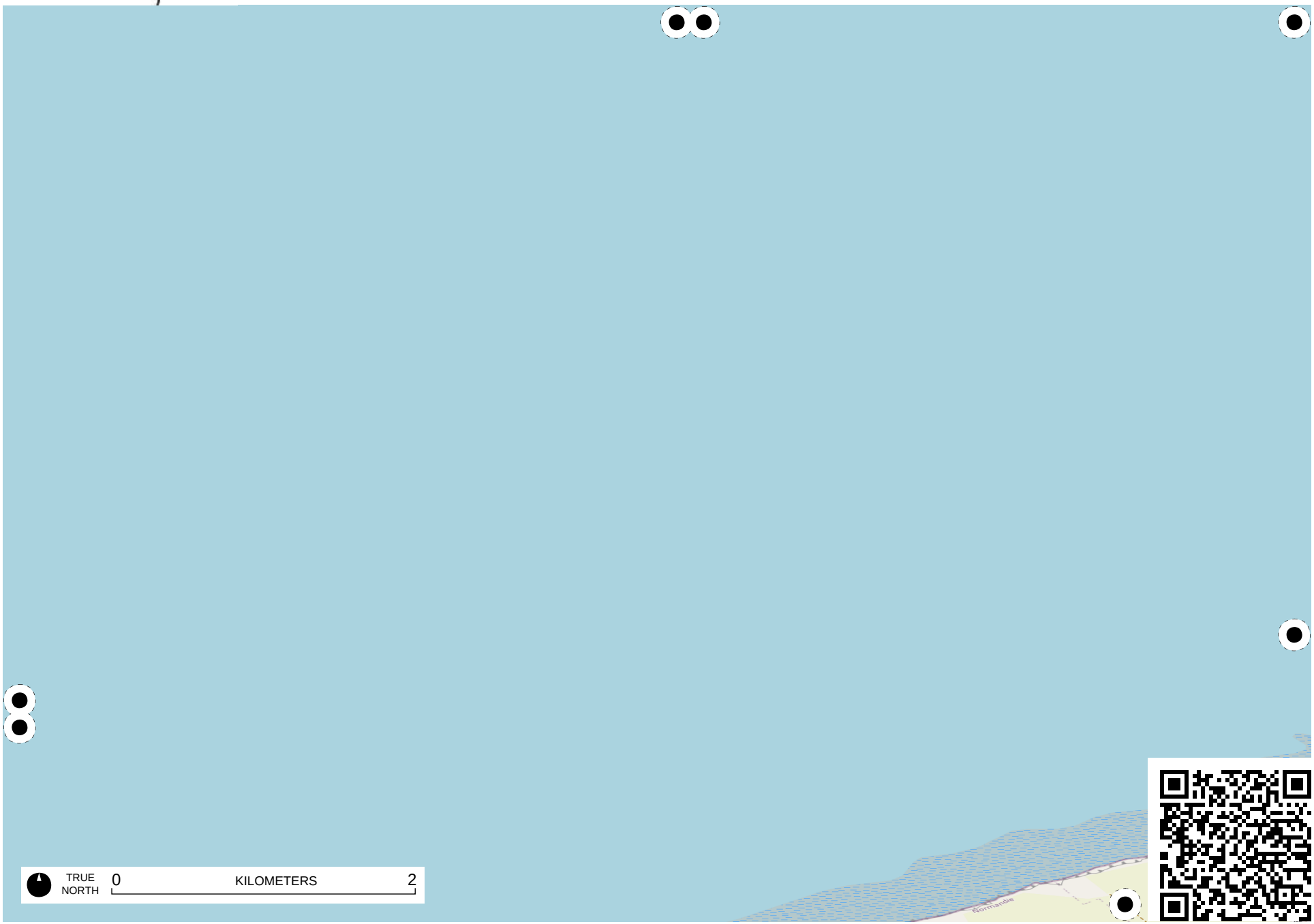

Field Papers

Avenue verte

http://fieldpapers.org/atlases/6c5k9hn0/B4

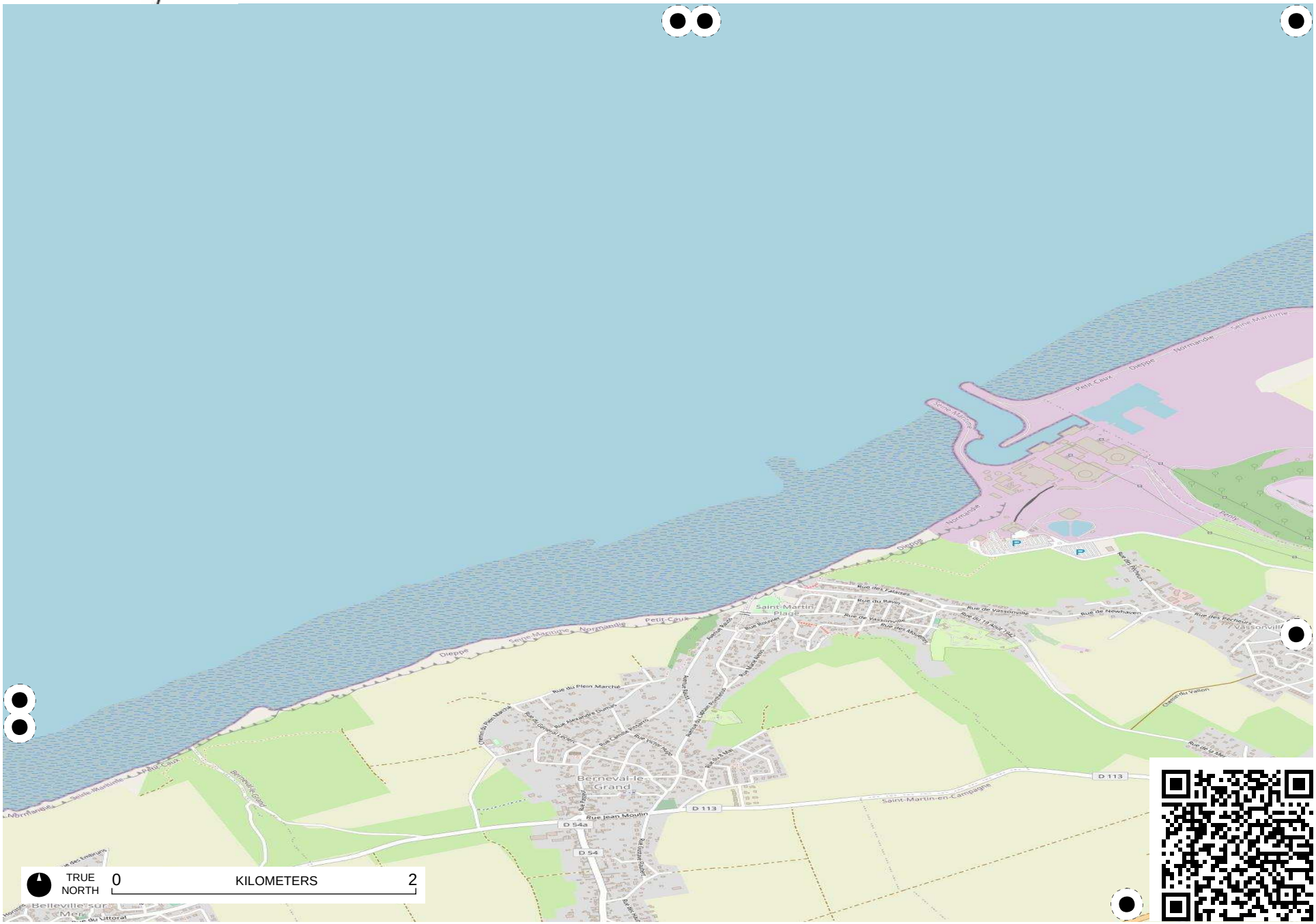

Field Papers

Avenue verte

http://fieldpapers.org/atlases/6c5k9hn0/B5



Field Papers

Avenue verte

http://fieldpapers.org/atlases/6c5k9hn0/B6

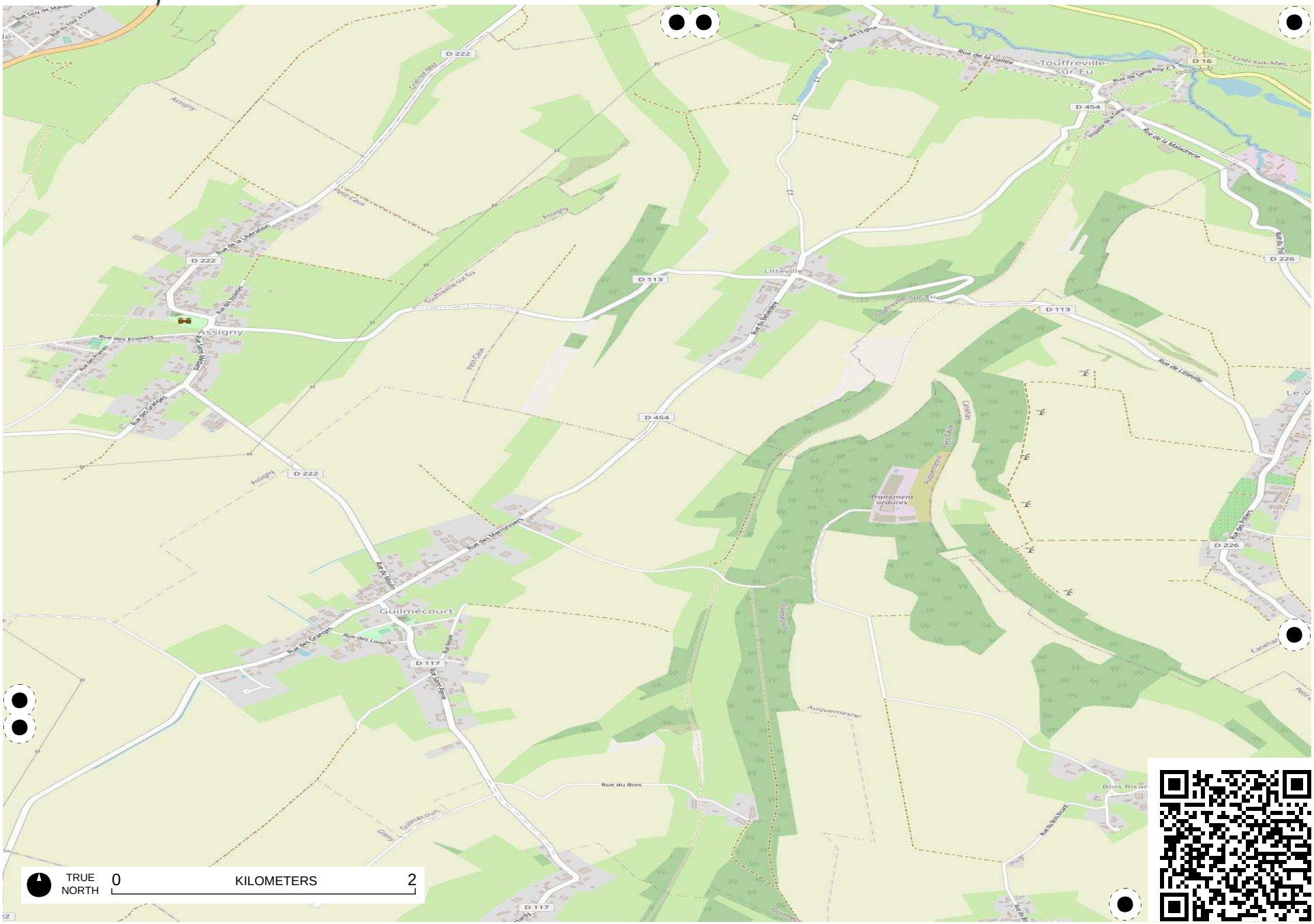

Field Papers

Avenue verte

http://fieldpapers.org/atlases/6c5k9hn0/B7



Field Papers

Avenue verte

http://fieldpapers.org/atlases/6c5k9hn0/B8

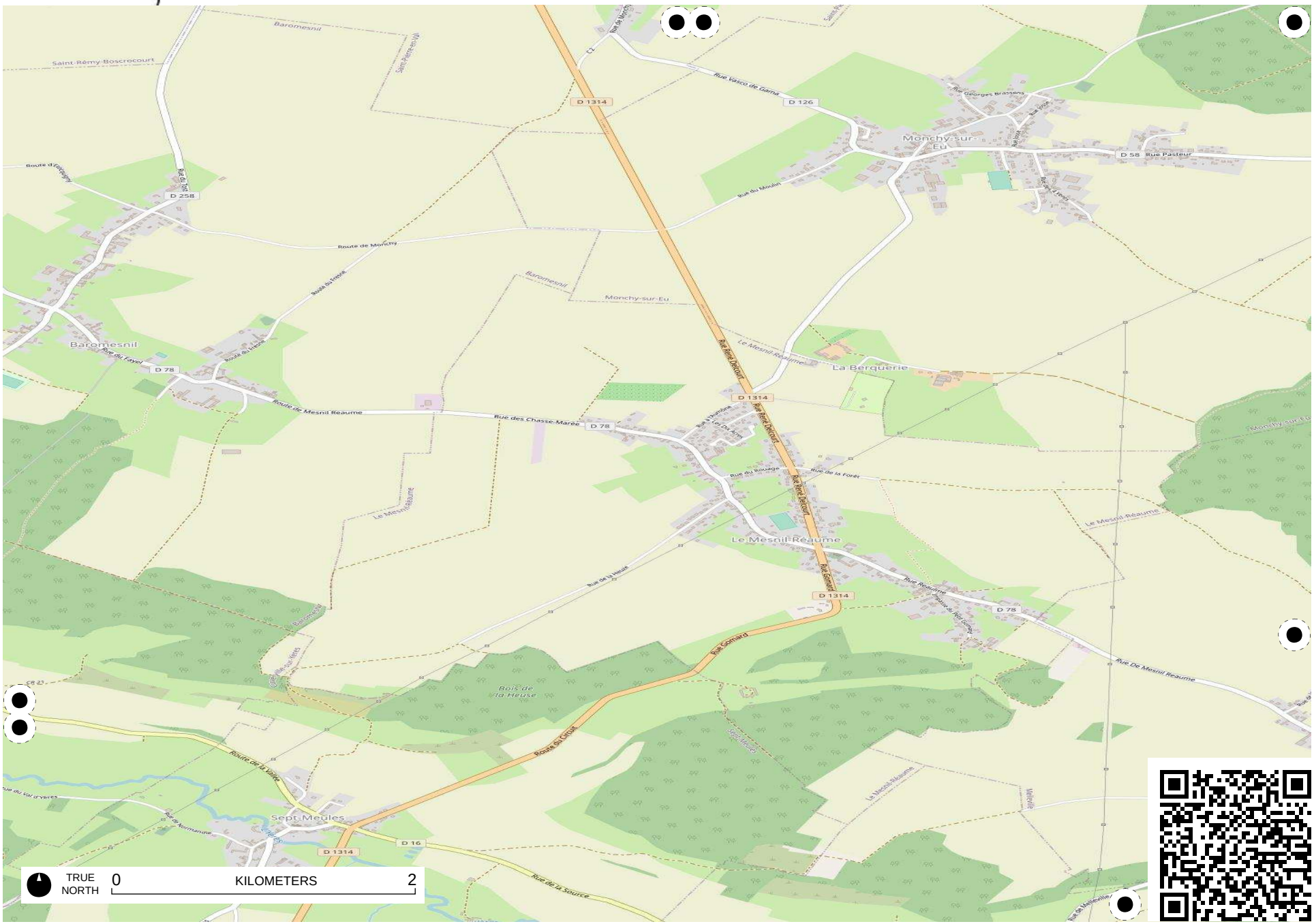

Field Papers

Avenue verte

http://fieldpapers.org/atlases/6c5k9hn0/B9

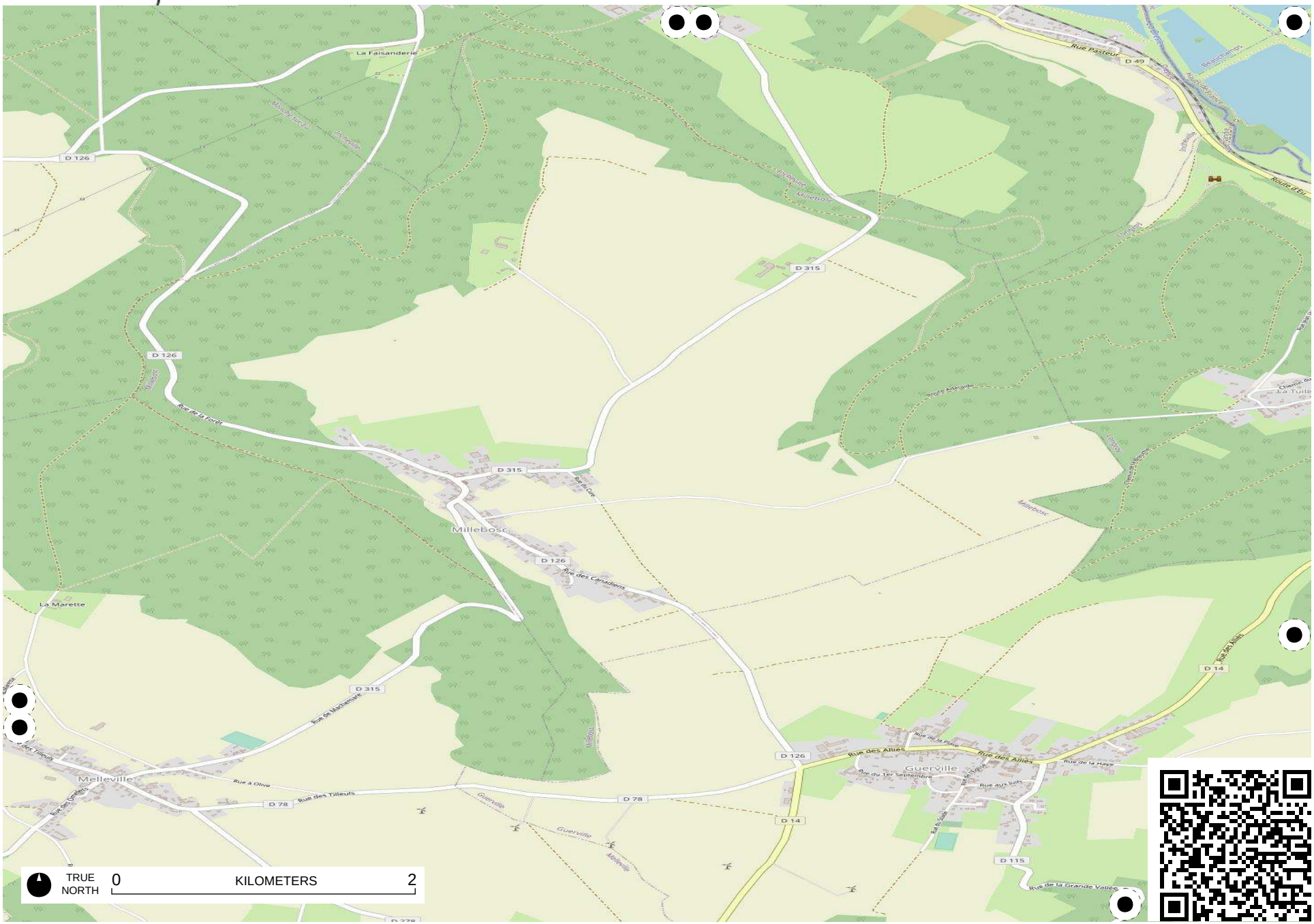

Field Papers

Avenue verte

http://fieldpapers.org/atlases/6c5k9hn0/C1

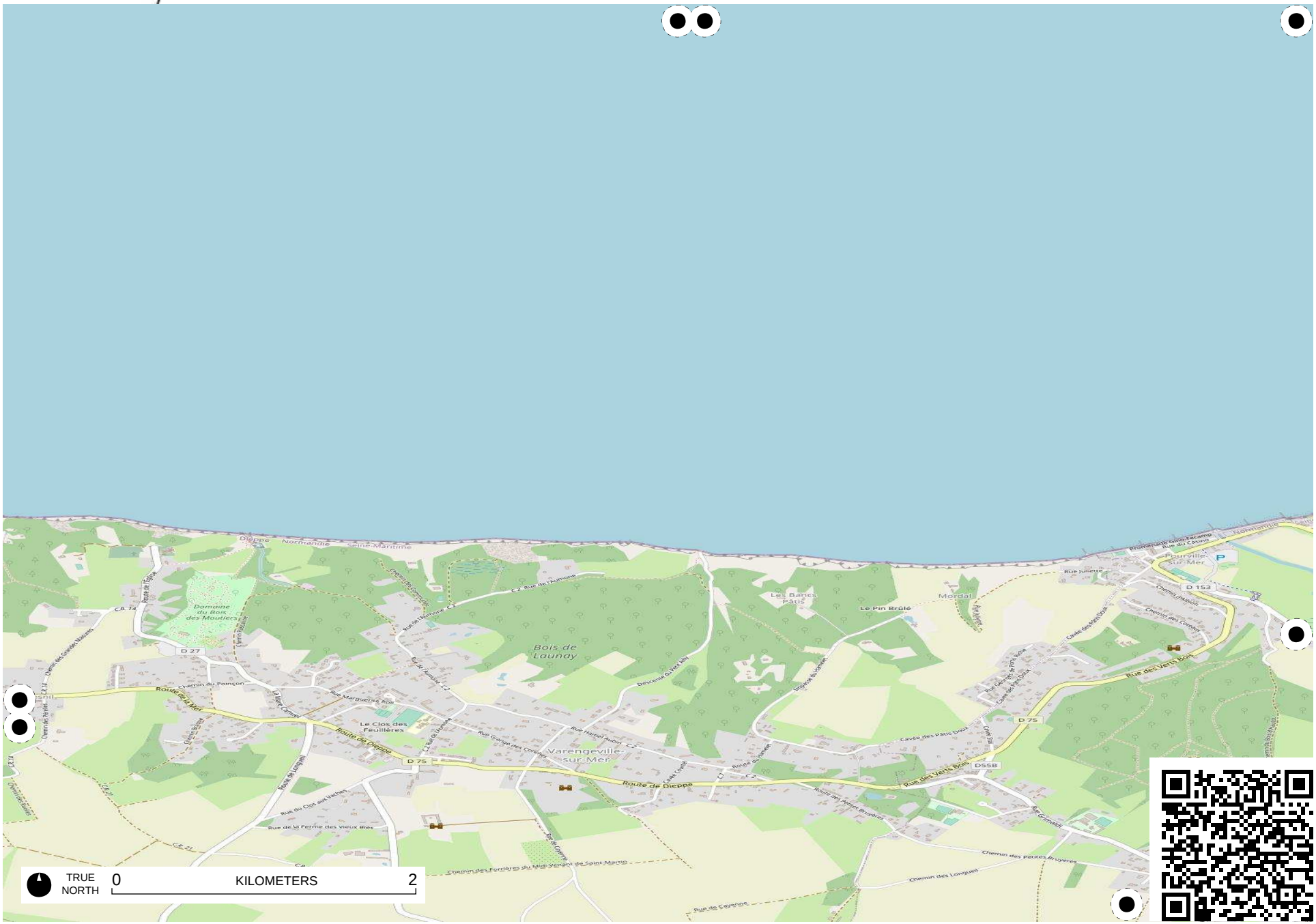

Field Papers

Avenue verte

http://fieldpapers.org/atlases/6c5k9hn0/C10

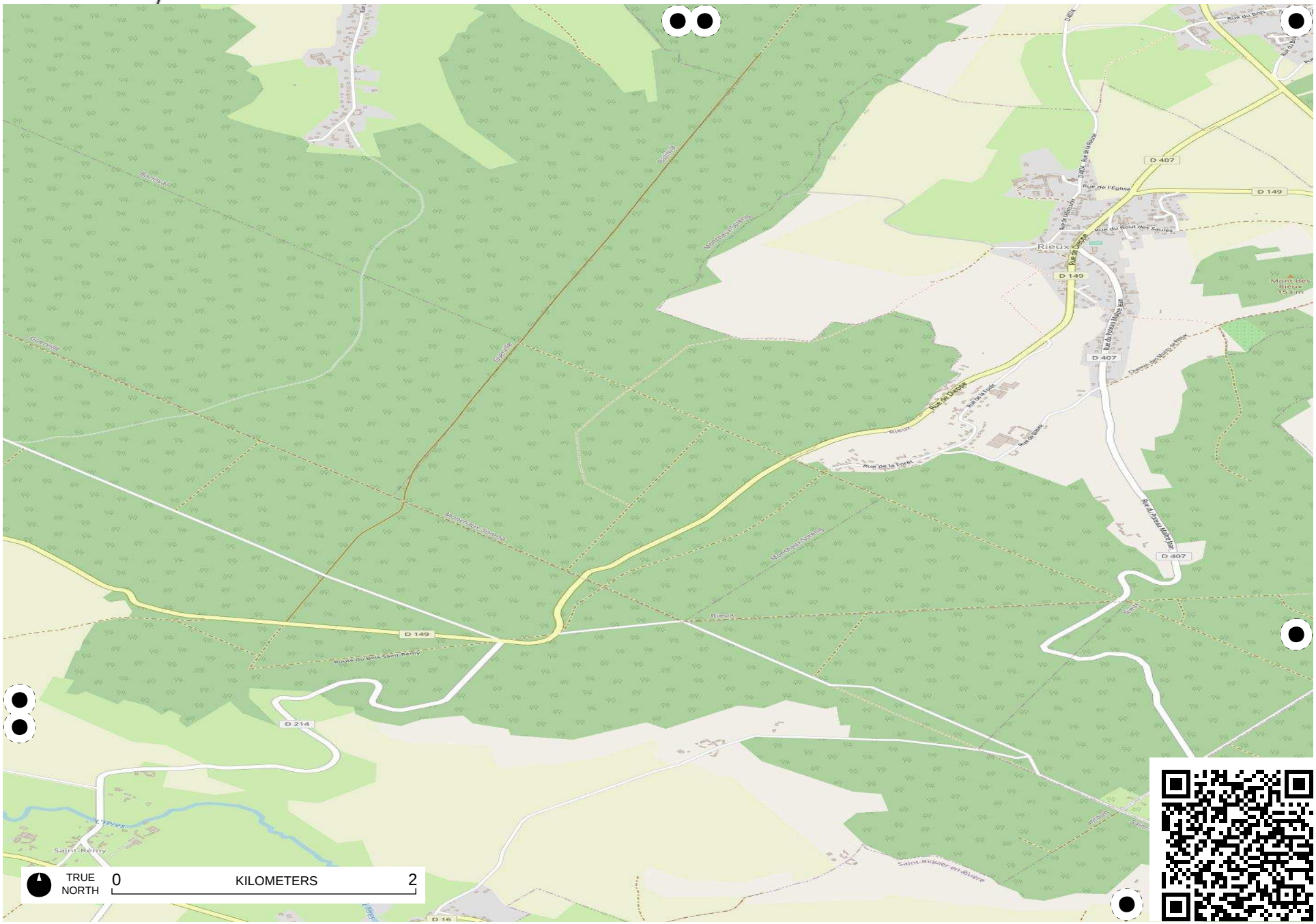

Field Papers

Avenue verte

http://fieldpapers.org/atlases/6c5k9hn0/C11

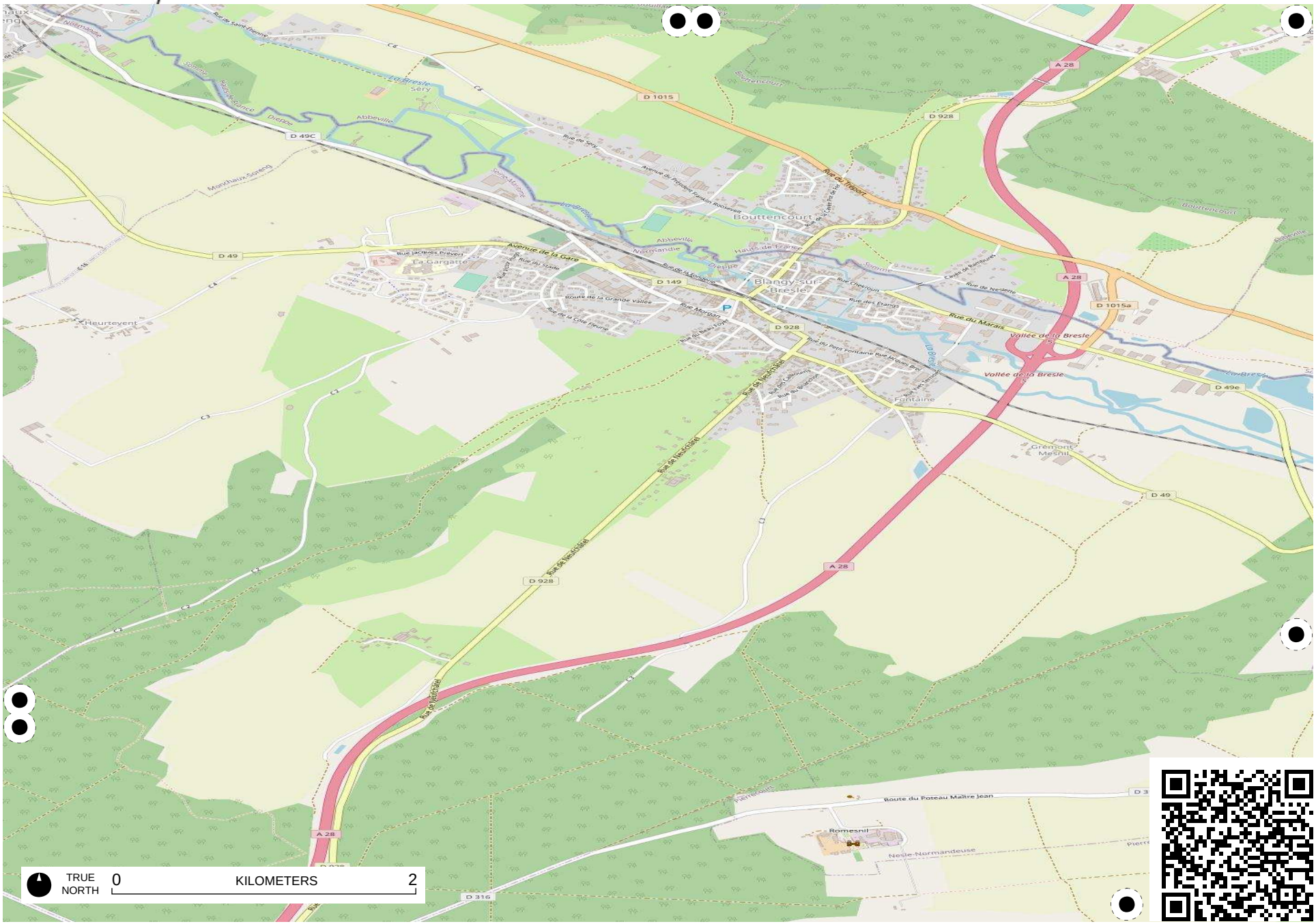

Field Papers

Avenue verte

http://fieldpapers.org/atlases/6c5k9hn0/C12

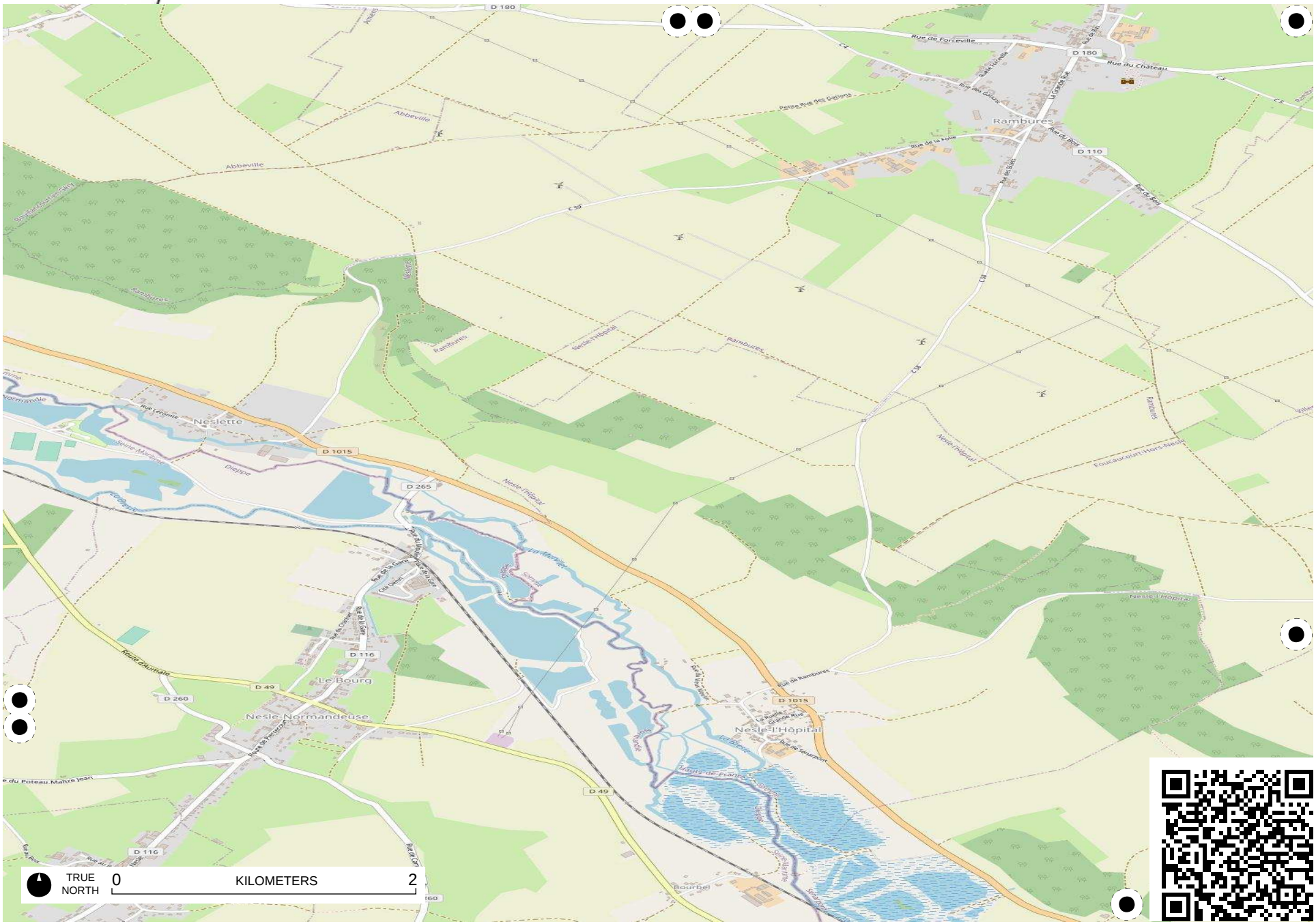

Field Papers

Avenue verte

http://fieldpapers.org/atlases/6c5k9hn0/C13

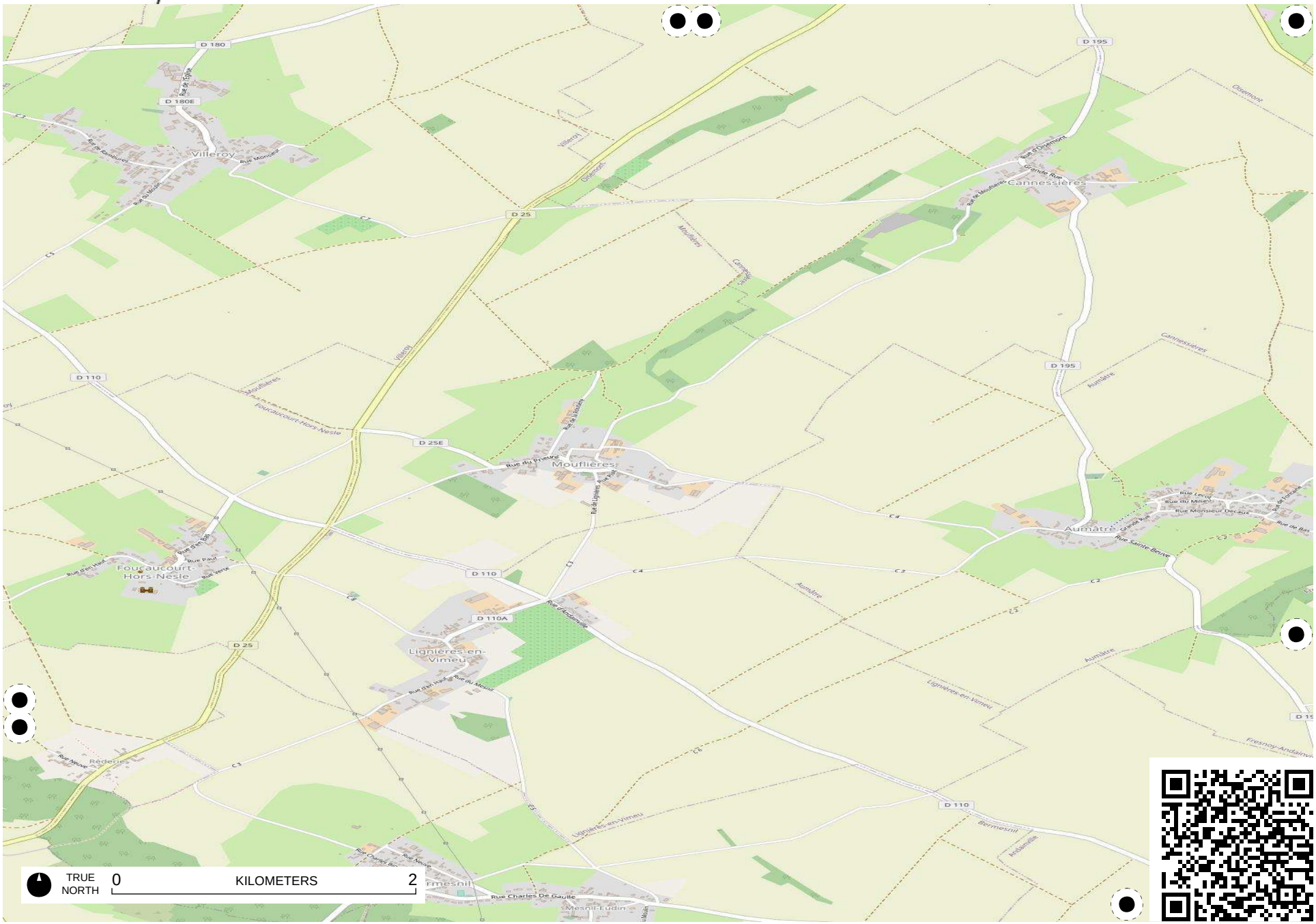

Field Papers

Avenue verte

http://fieldpapers.org/atlases/6c5k9hn0/C14

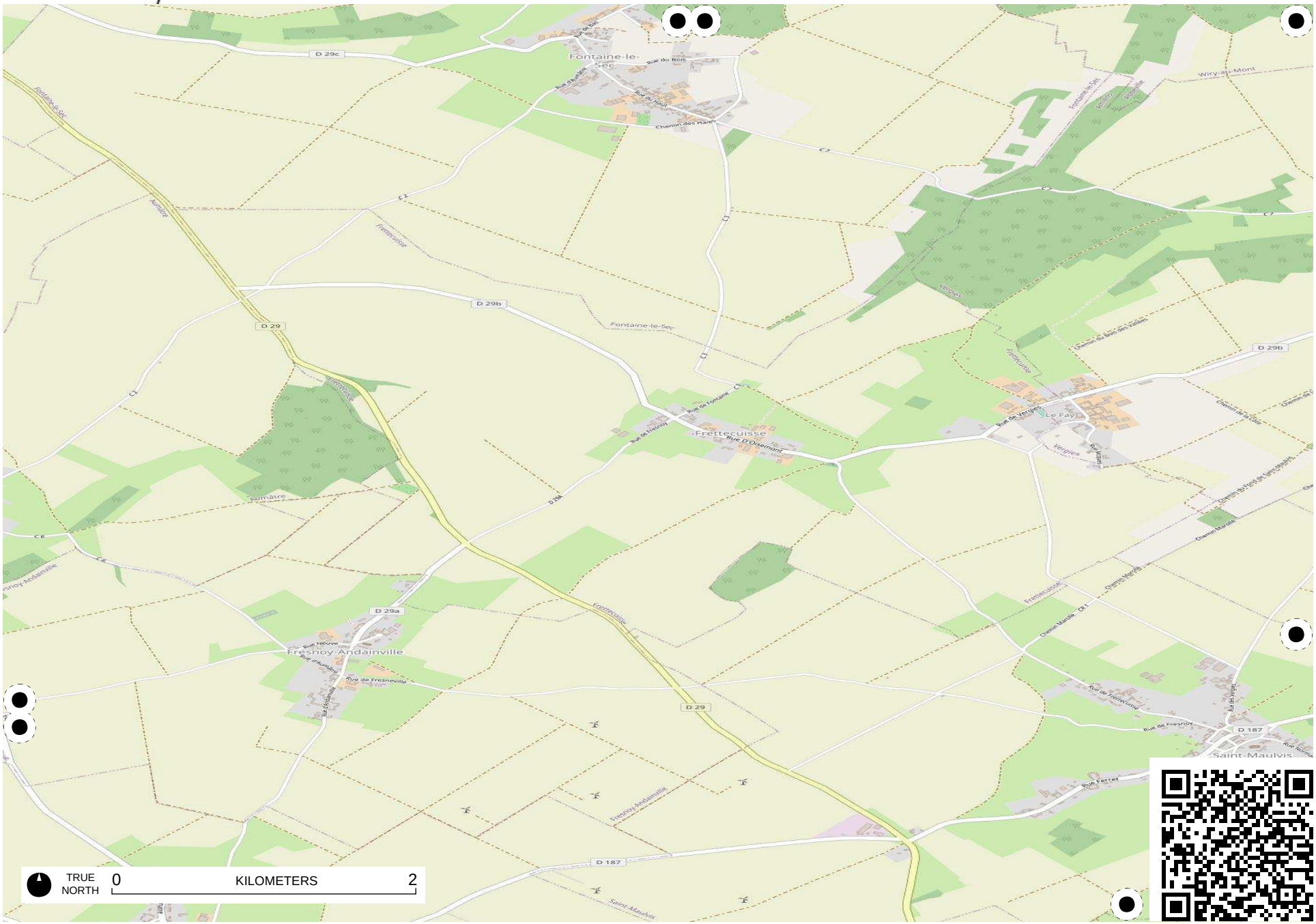

Field Papers

Avenue verte

http://fieldpapers.org/atlases/6c5k9hn0/C15



Field Papers

Avenue verte

http://fieldpapers.org/atlases/6c5k9hn0/C16

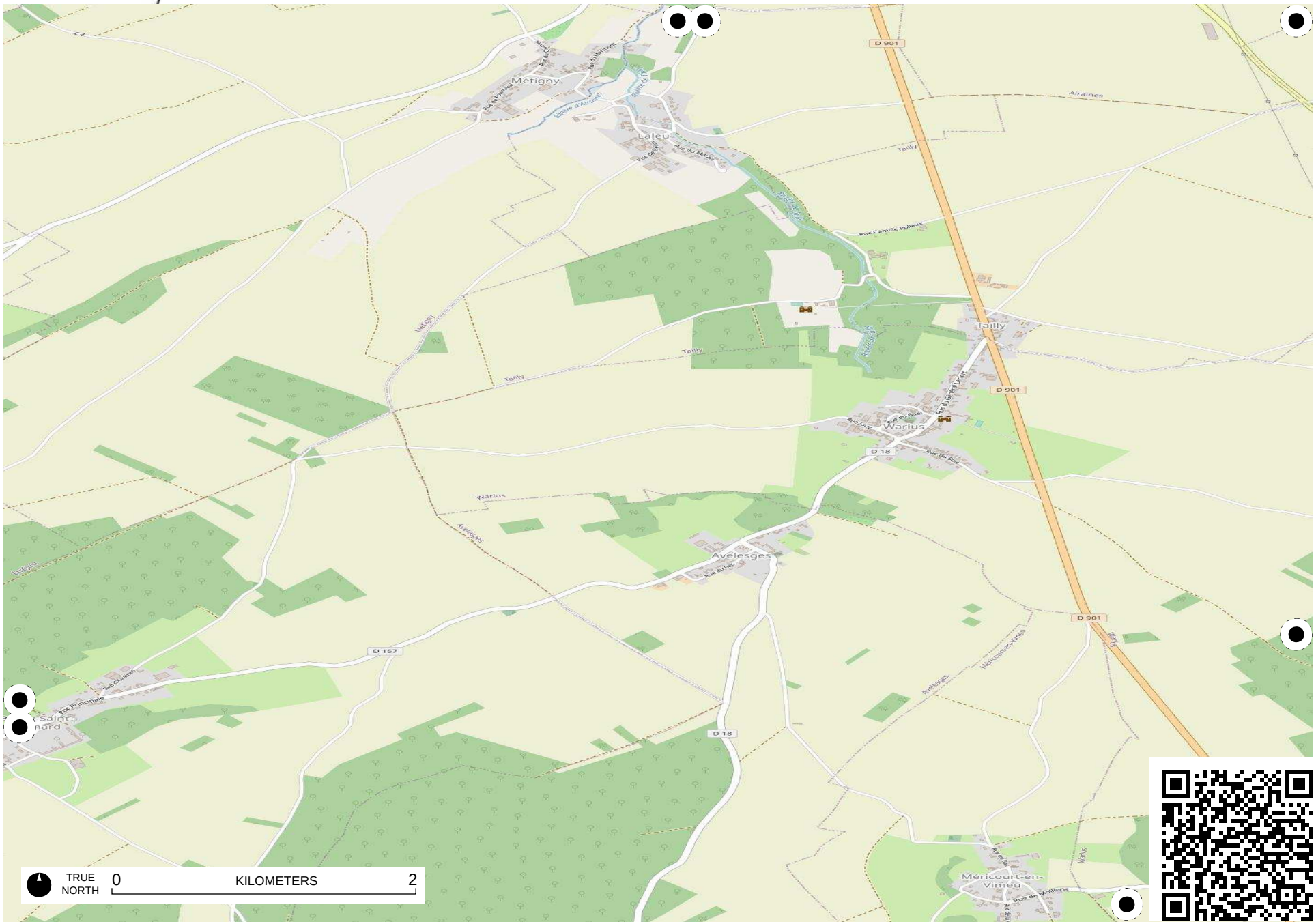

Field Papers

Avenue verte

http://fieldpapers.org/atlases/6c5k9hn0/C17

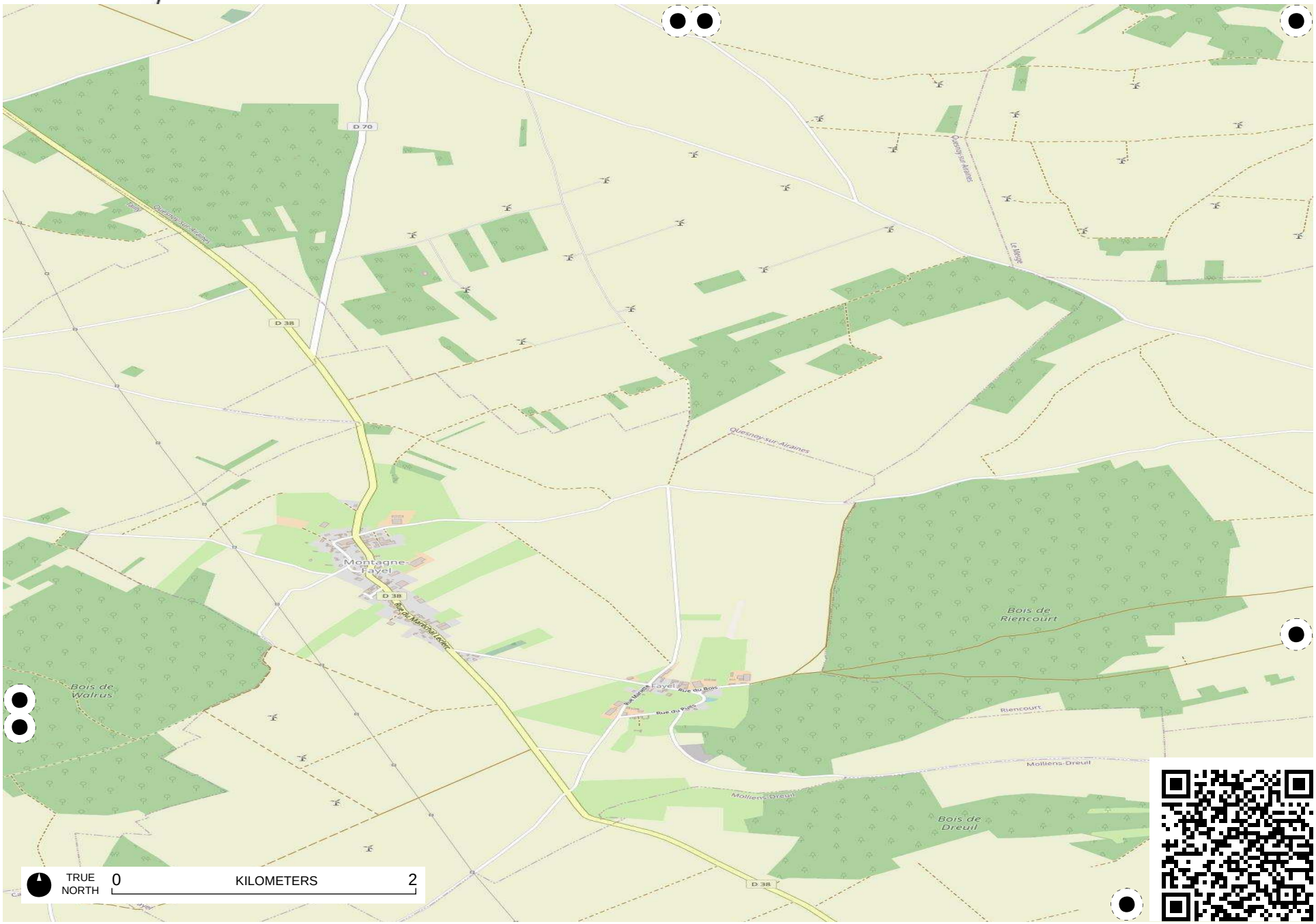

Field Papers

Avenue verte

http://fieldpapers.org/atlases/6c5k9hn0/C18

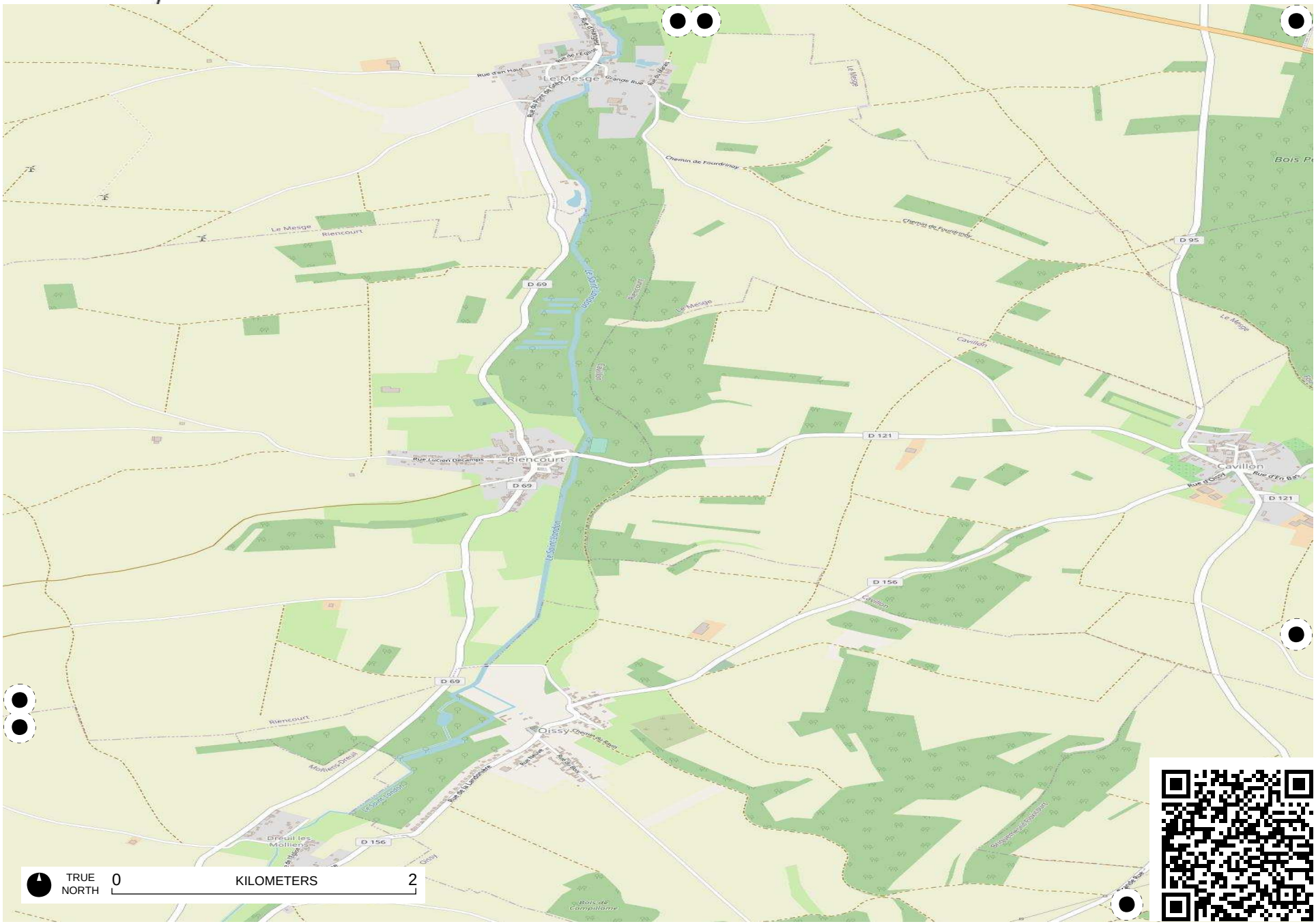

Field Papers

Avenue verte

http://fieldpapers.org/atlases/6c5k9hn0/C19

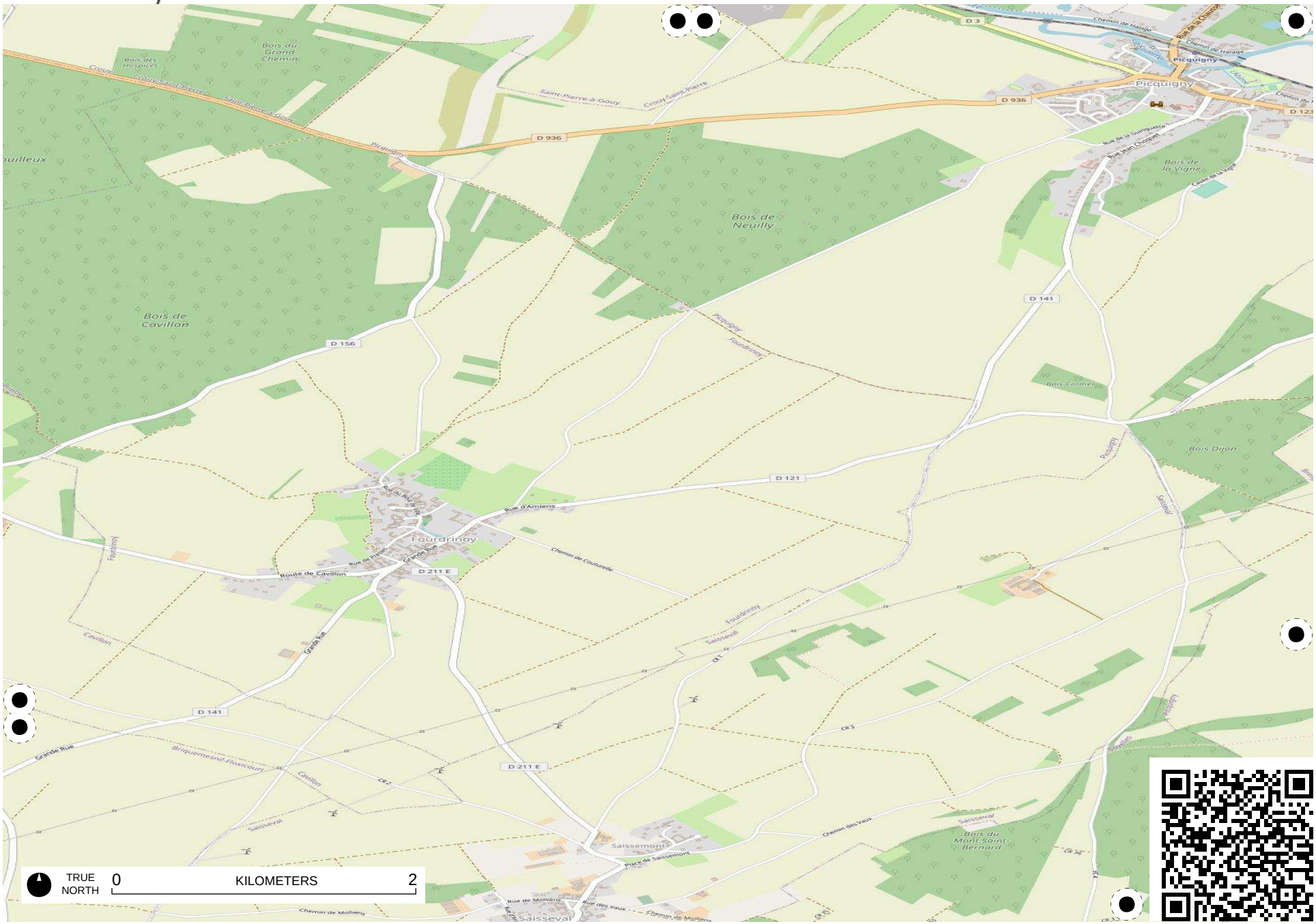

Field Papers

Avenue verte

http://fieldpapers.org/atlases/6c5k9hn0/C2



Field Papers

Avenue verte

http://fieldpapers.org/atlases/6c5k9hn0/C20



Field Papers

Avenue verte

http://fieldpapers.org/atlases/6c5k9hn0/C21



Field Papers

Avenue verte

http://fieldpapers.org/atlases/6c5k9hn0/C22

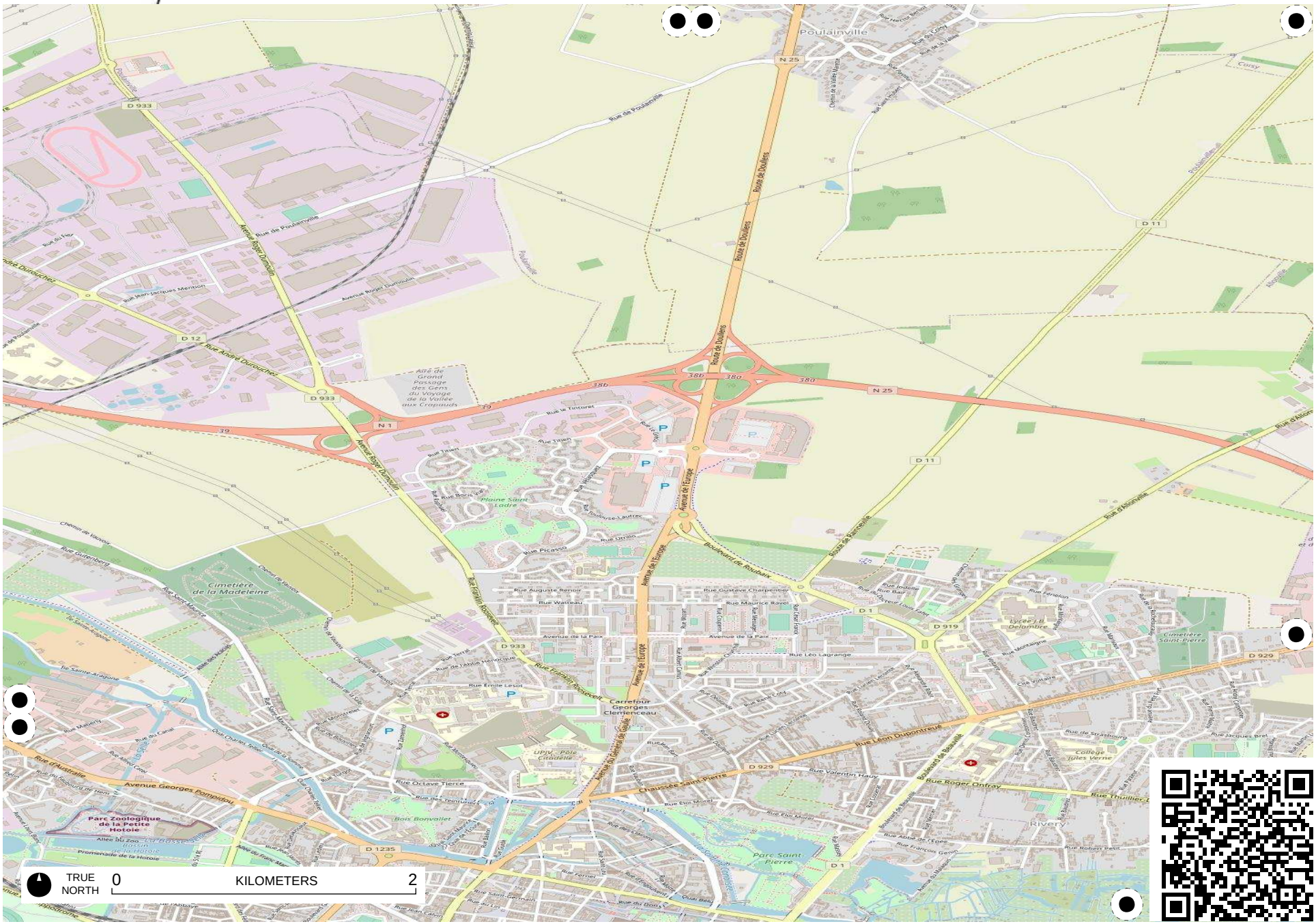

Field Papers

Avenue verte

http://fieldpapers.org/atlases/6c5k9hn0/C23

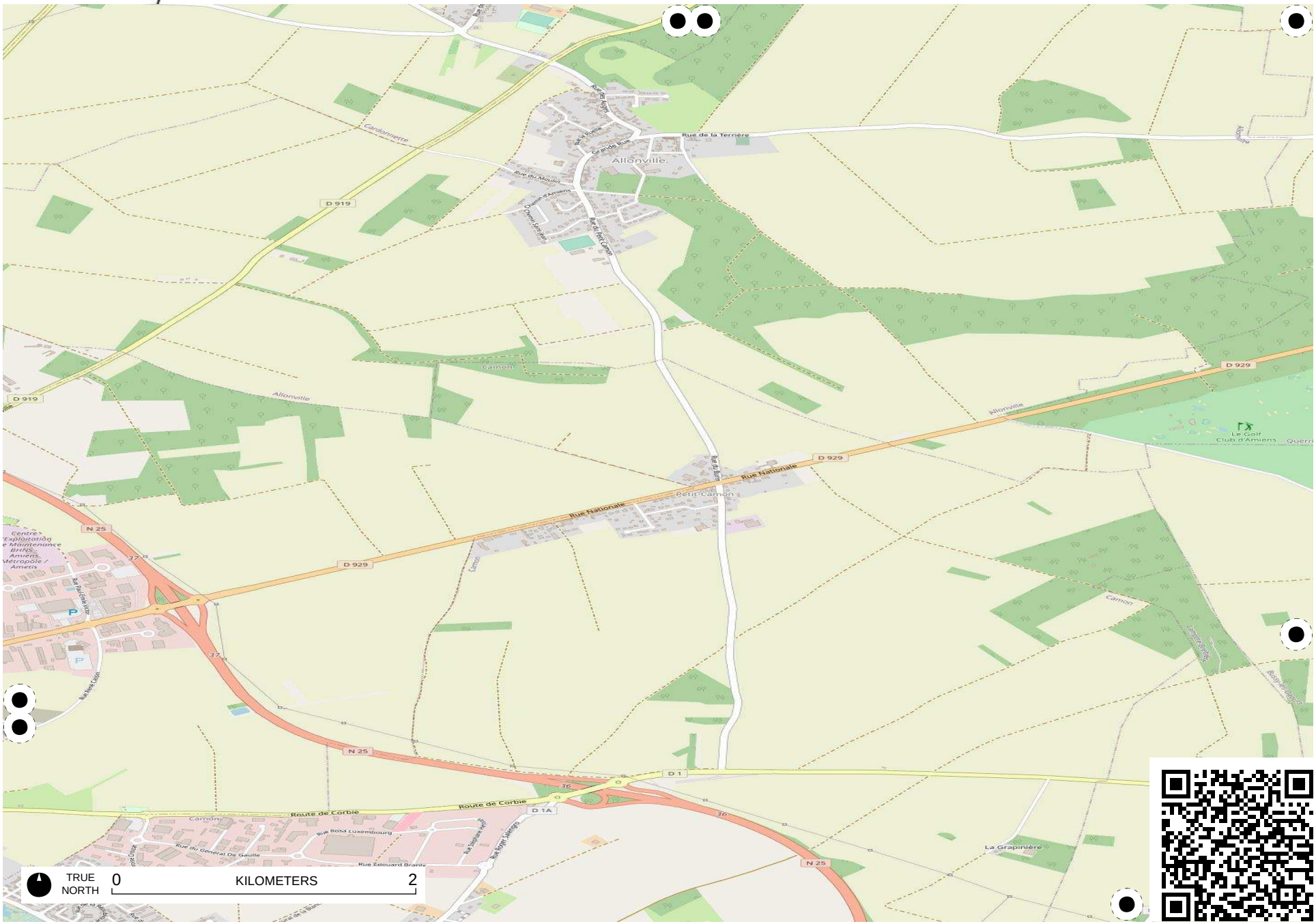

Field Papers

Avenue verte

http://fieldpapers.org/atlases/6c5k9hn0/C24

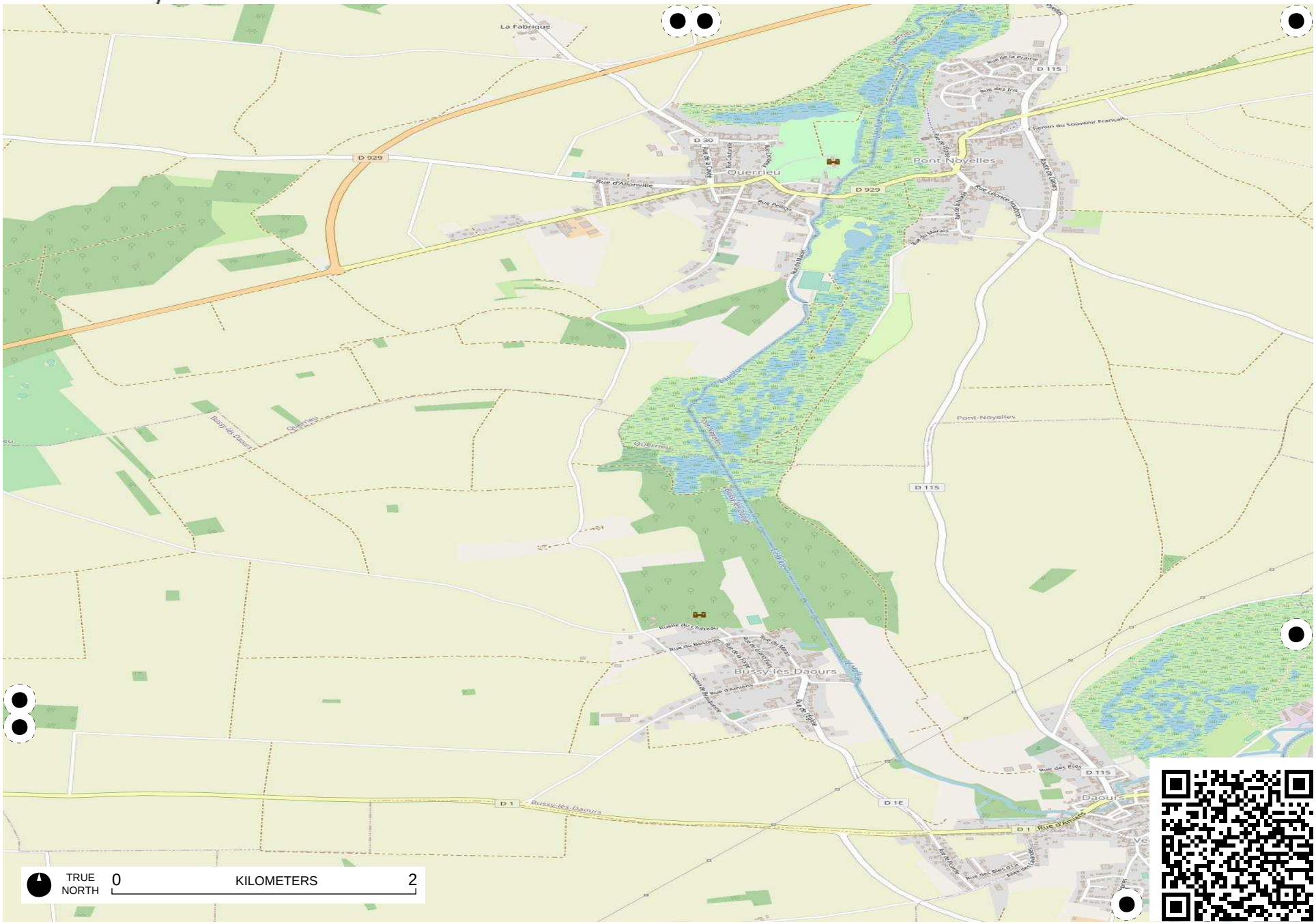

Field Papers

Avenue verte

http://fieldpapers.org/atlases/6c5k9hn0/C25



Field Papers

Avenue verte

http://fieldpapers.org/atlases/6c5k9hn0/C3

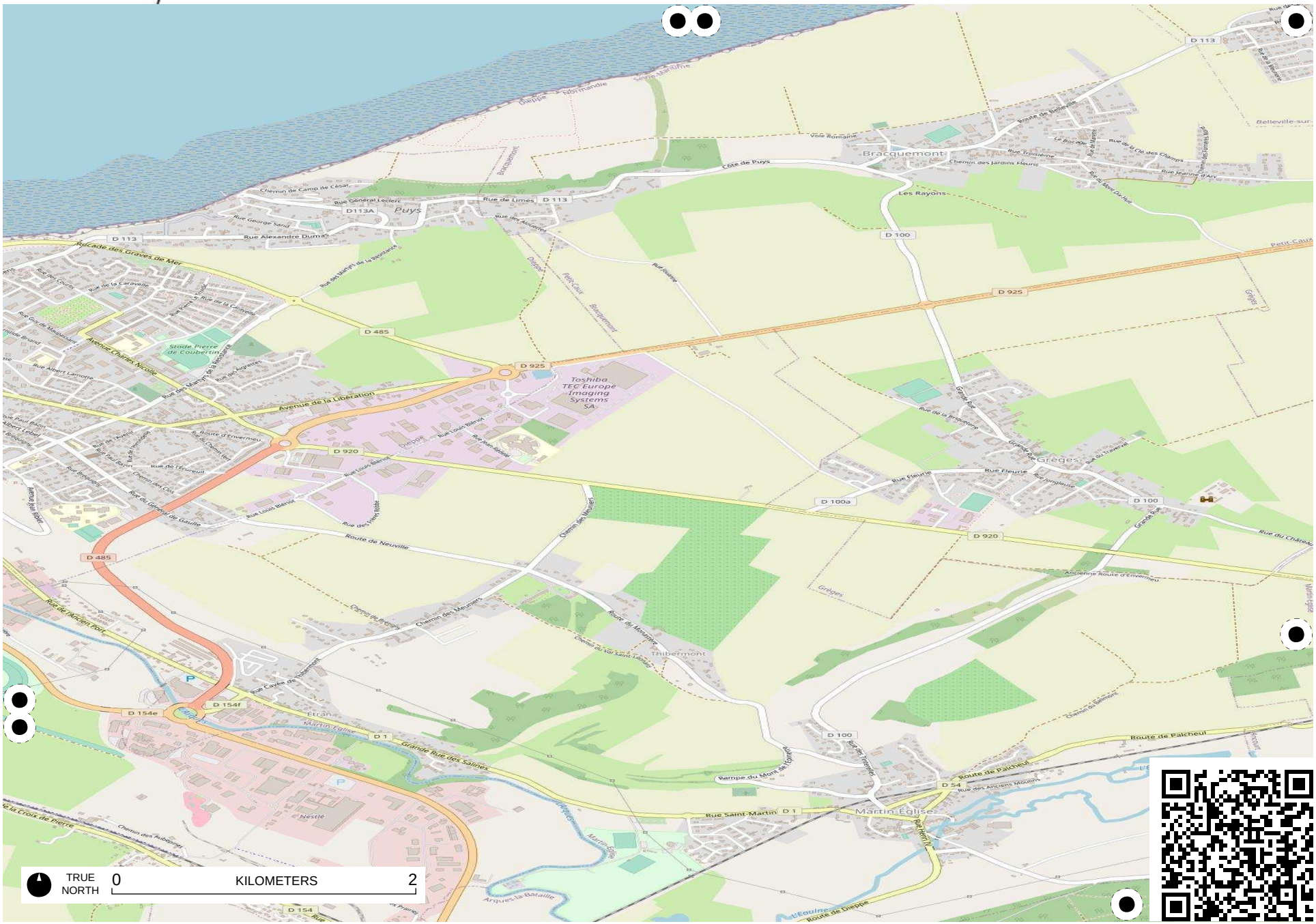

Field Papers

Avenue verte

http://fieldpapers.org/atlases/6c5k9hn0/C4



Field Papers

Avenue verte

http://fieldpapers.org/atlases/6c5k9hn0/C5

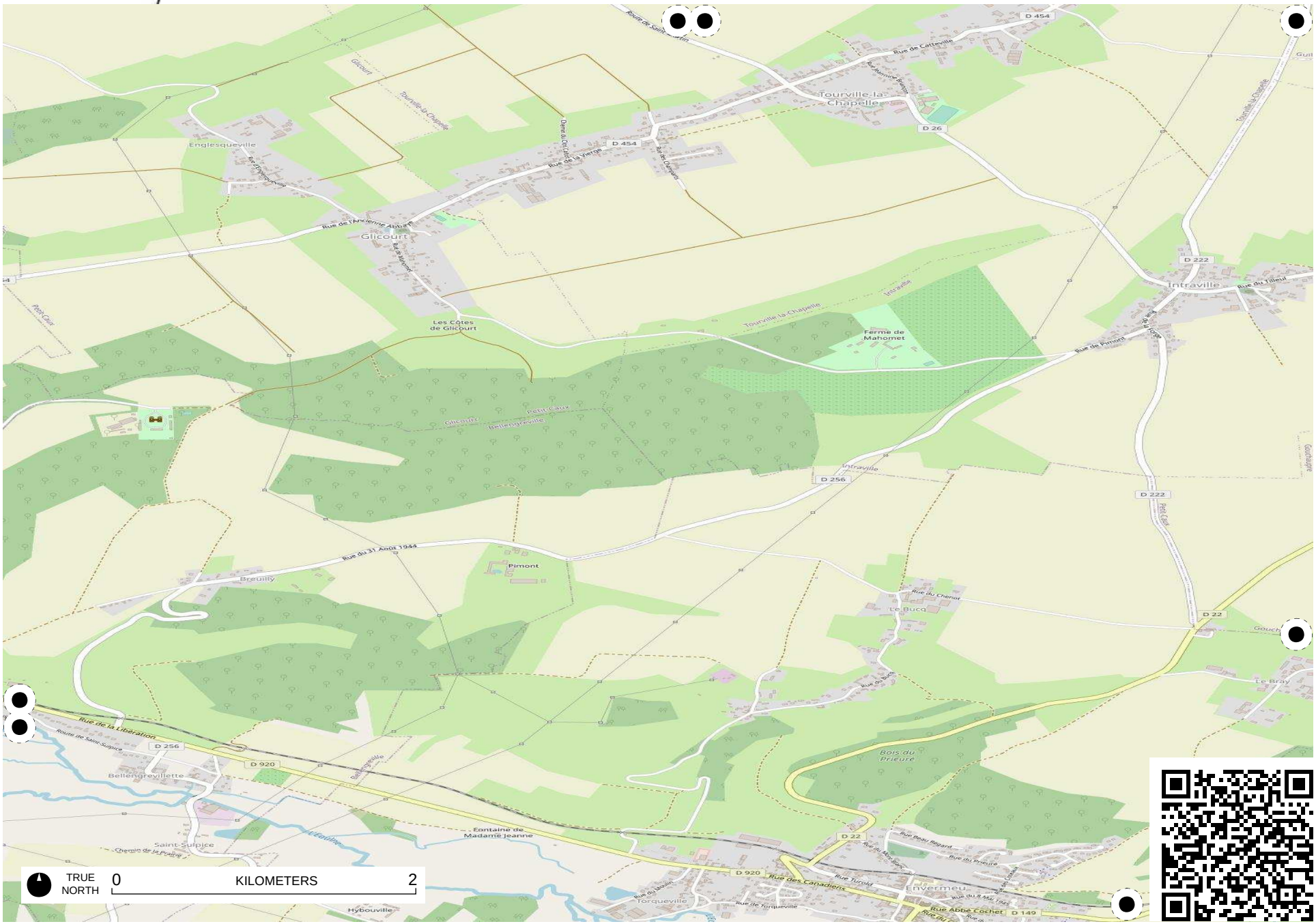

Field Papers

Avenue verte

http://fieldpapers.org/atlases/6c5k9hn0/C6

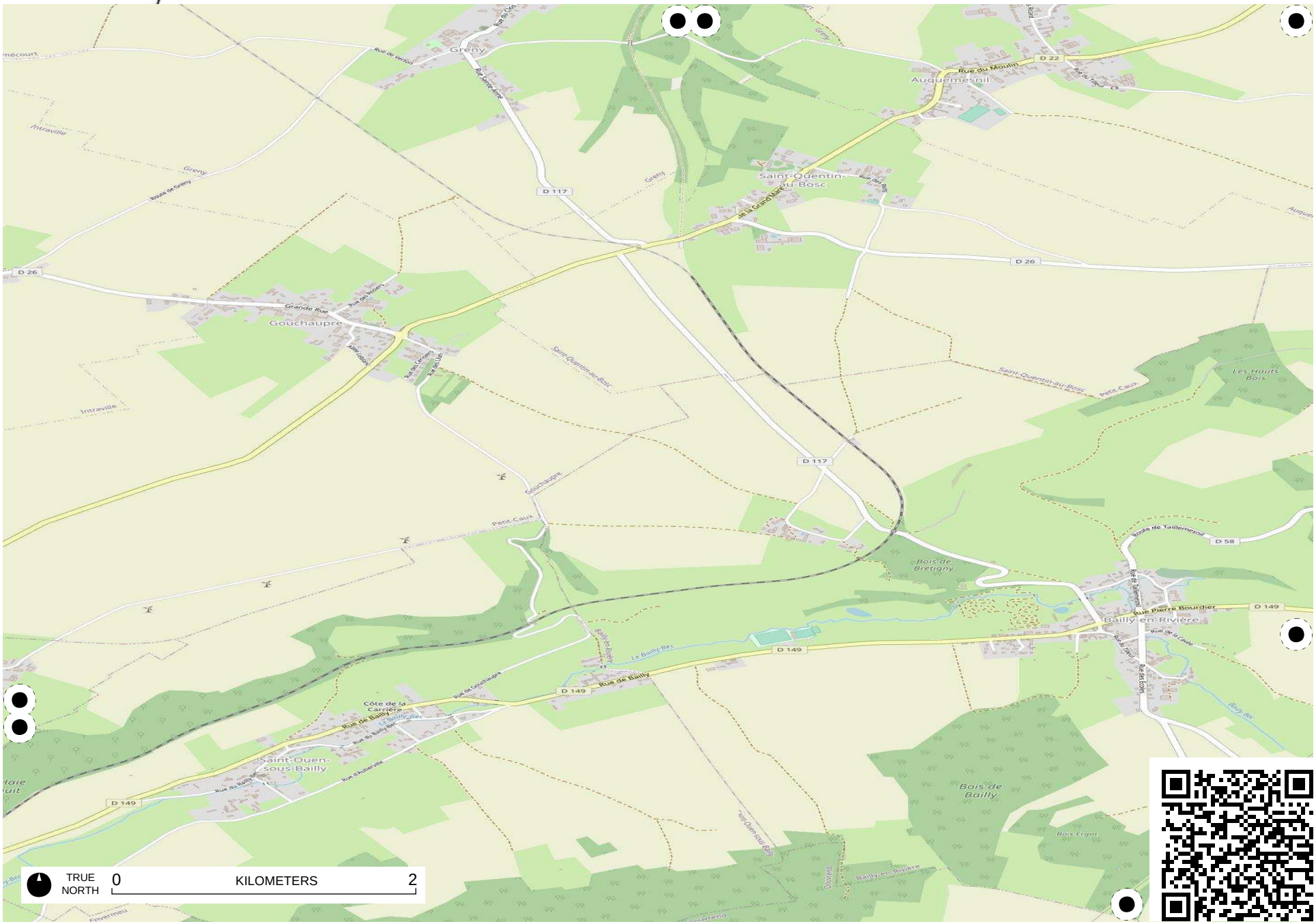

Field Papers

Avenue verte

http://fieldpapers.org/atlases/6c5k9hn0/C7

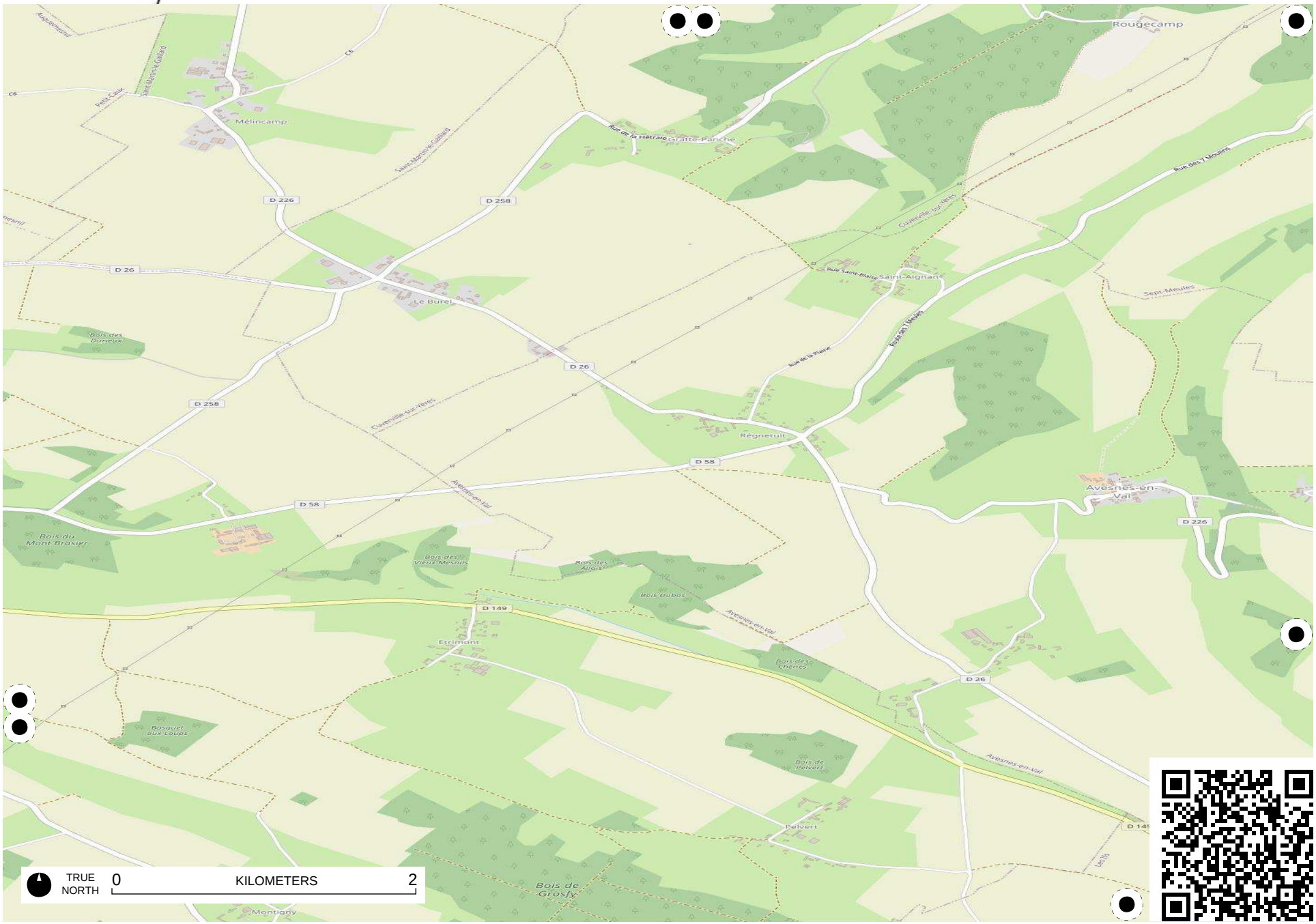

Field Papers

Avenue verte

http://fieldpapers.org/atlases/6c5k9hn0/C8

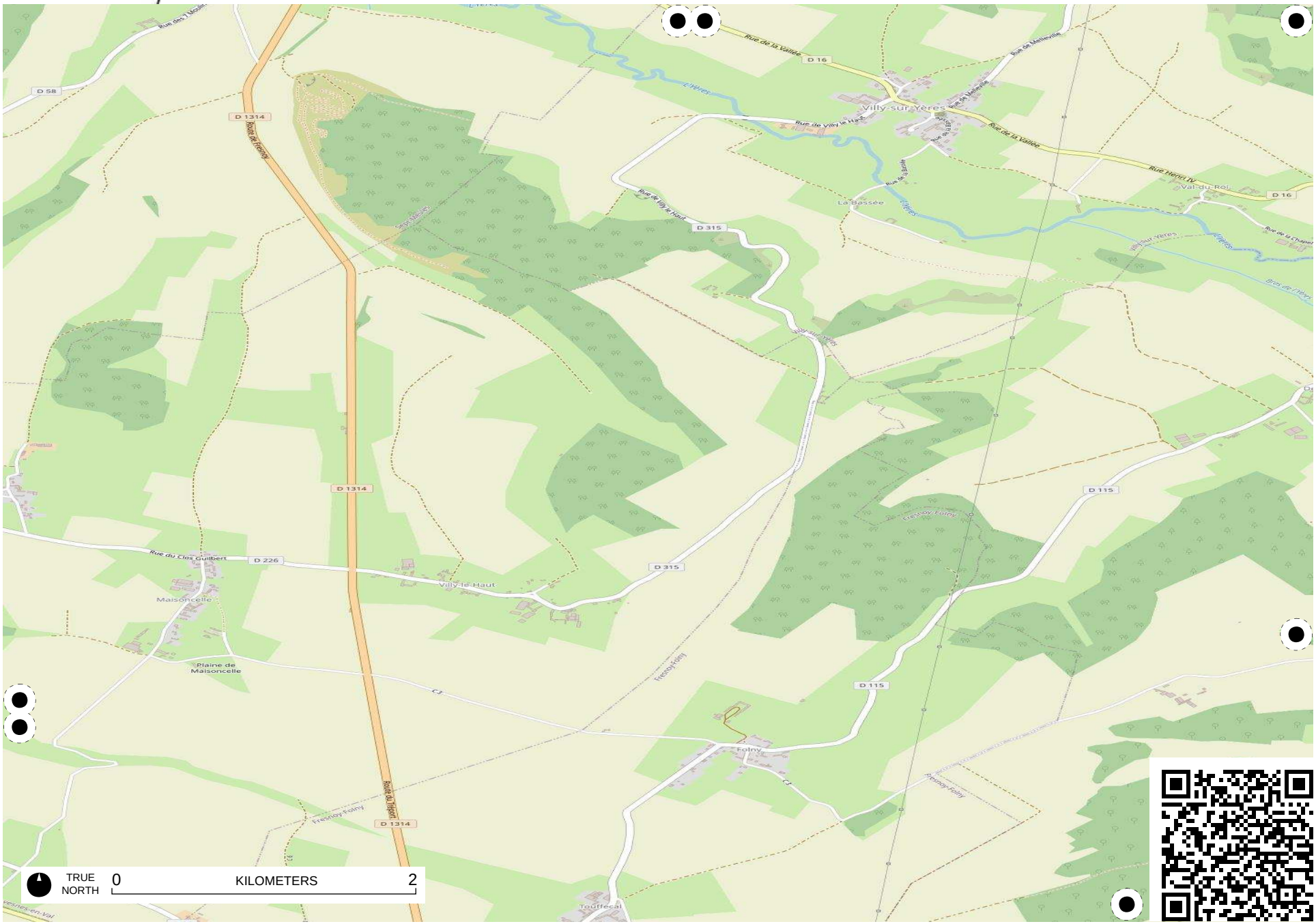

Field Papers

Avenue verte

http://fieldpapers.org/atlases/6c5k9hn0/C9



Field Papers

Avenue verte

http://fieldpapers.org/atlases/6c5k9hn0/D1

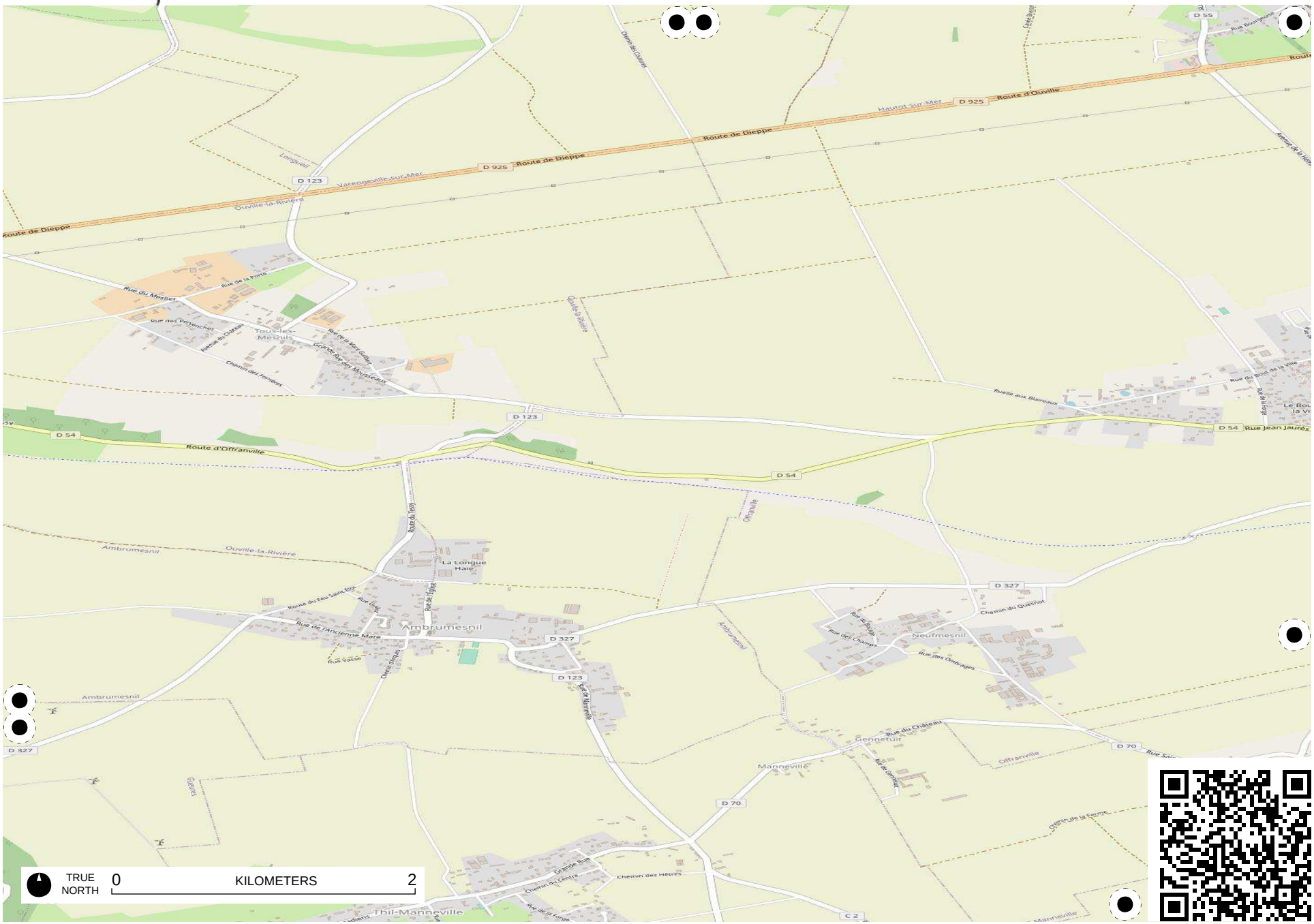

Field Papers

Avenue verte

http://fieldpapers.org/atlases/6c5k9hn0/D10

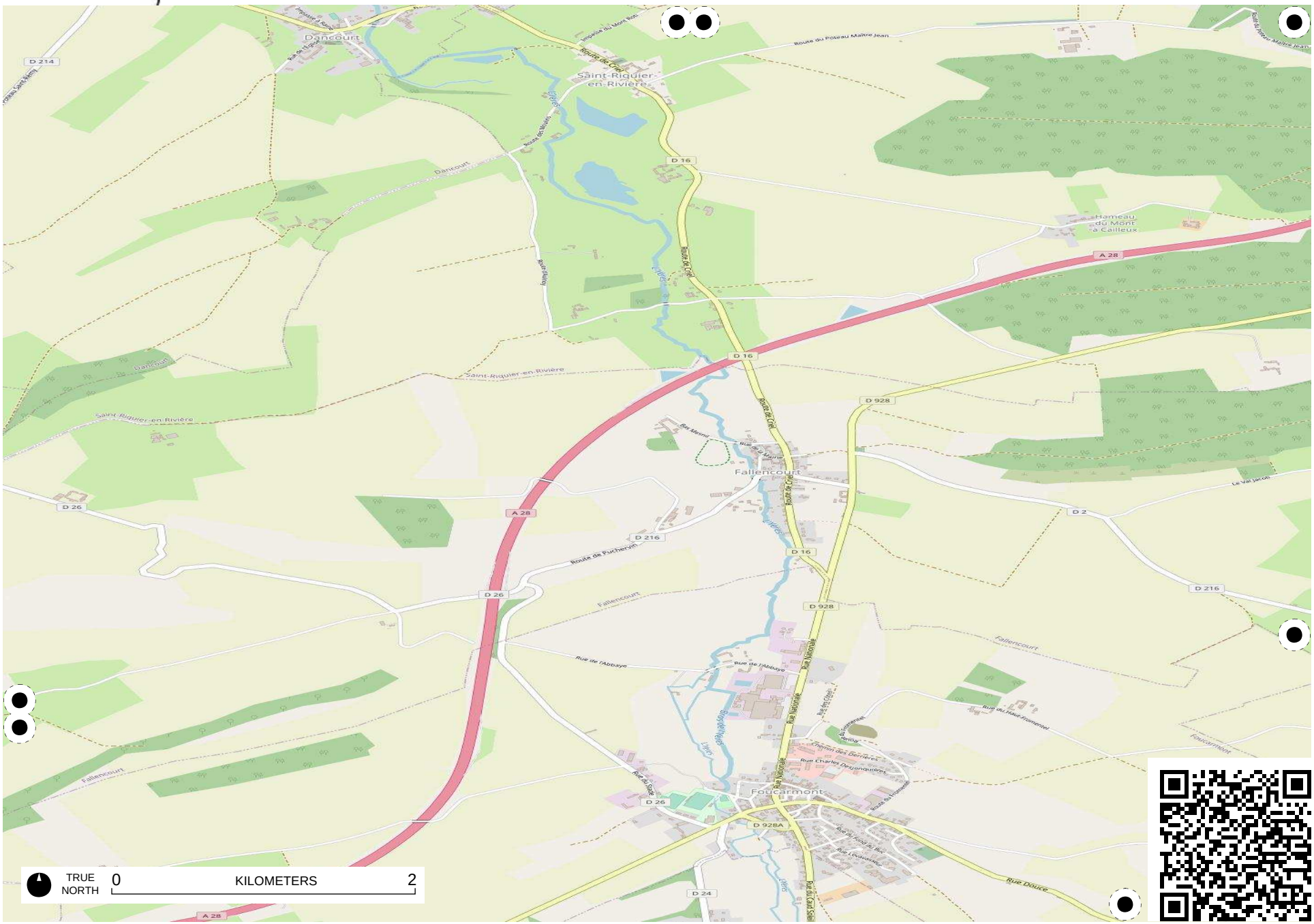

Field Papers

Avenue verte

http://fieldpapers.org/atlases/6c5k9hn0/D11

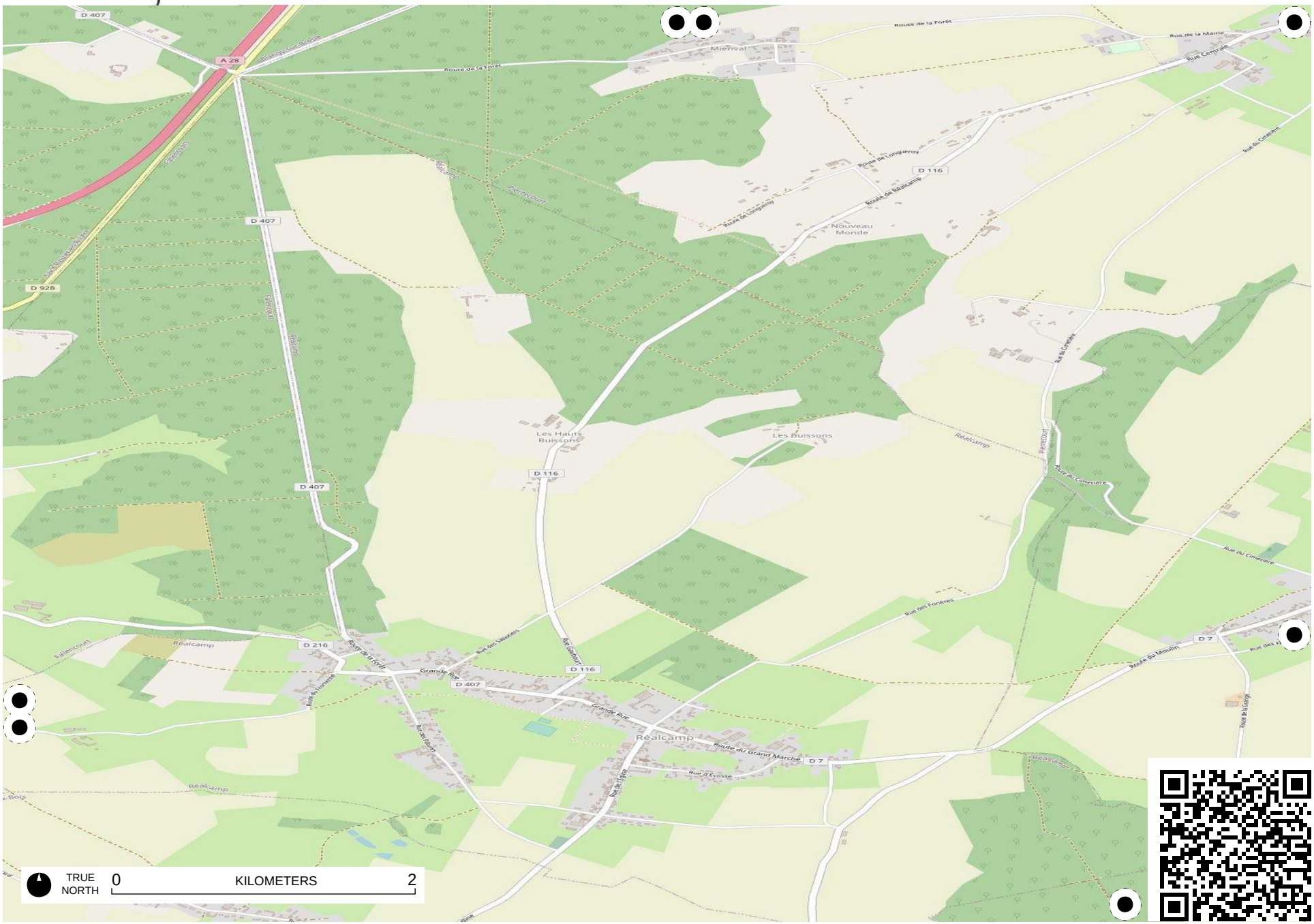

Field Papers

Avenue verte

http://fieldpapers.org/atlases/6c5k9hn0/D12



Field Papers

Avenue verte

http://fieldpapers.org/atlases/6c5k9hn0/D13



Field Papers

Avenue verte

http://fieldpapers.org/atlases/6c5k9hn0/D14



Field Papers

Avenue verte

http://fieldpapers.org/atlases/6c5k9hn0/D15



Field Papers

Avenue verte

http://fieldpapers.org/atlases/6c5k9hn0/D16

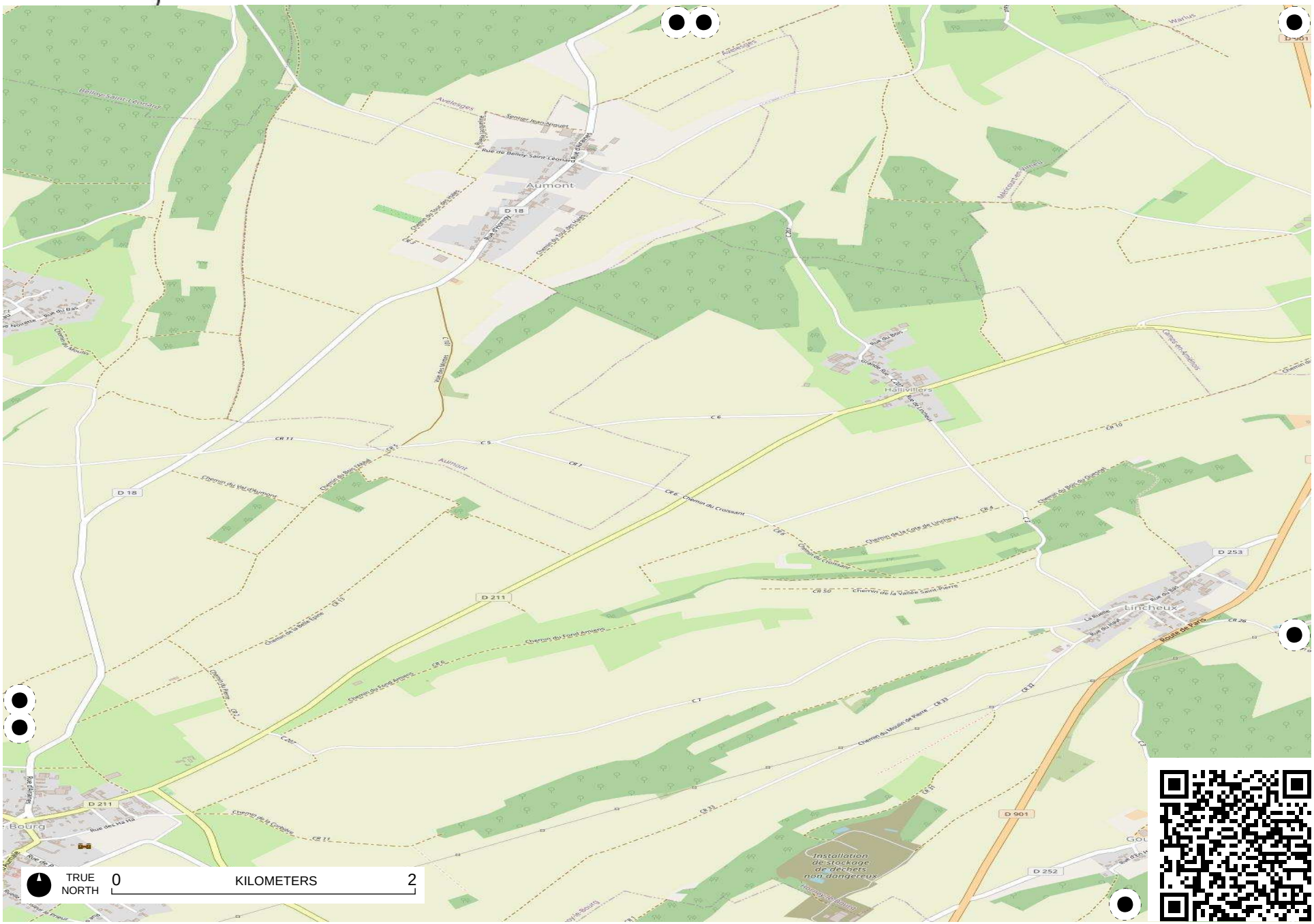

Field Papers

Avenue verte

http://fieldpapers.org/atlases/6c5k9hn0/D17



Field Papers

Avenue verte

http://fieldpapers.org/atlases/6c5k9hn0/D18

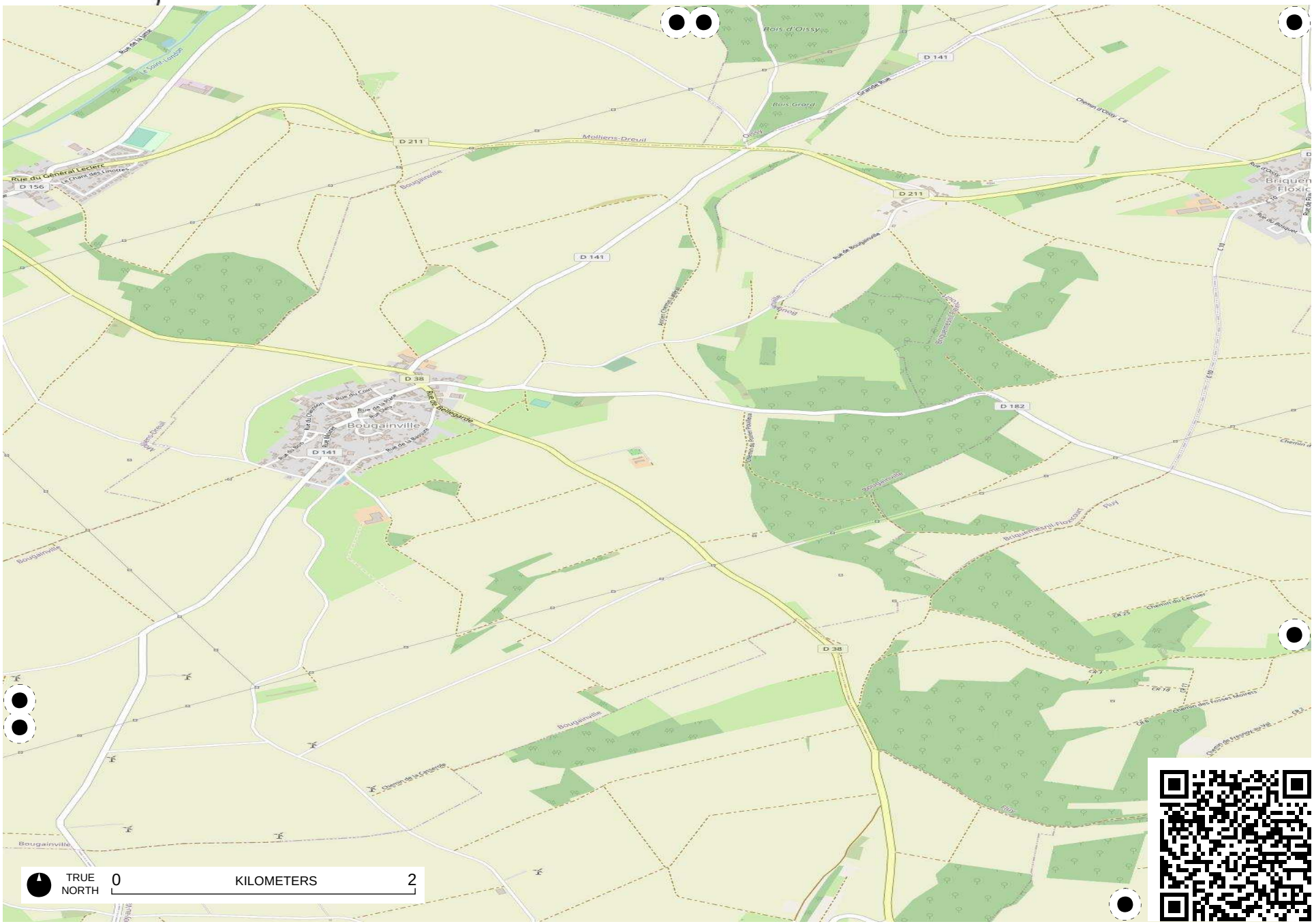

Field Papers

Avenue verte

http://fieldpapers.org/atlases/6c5k9hn0/D19

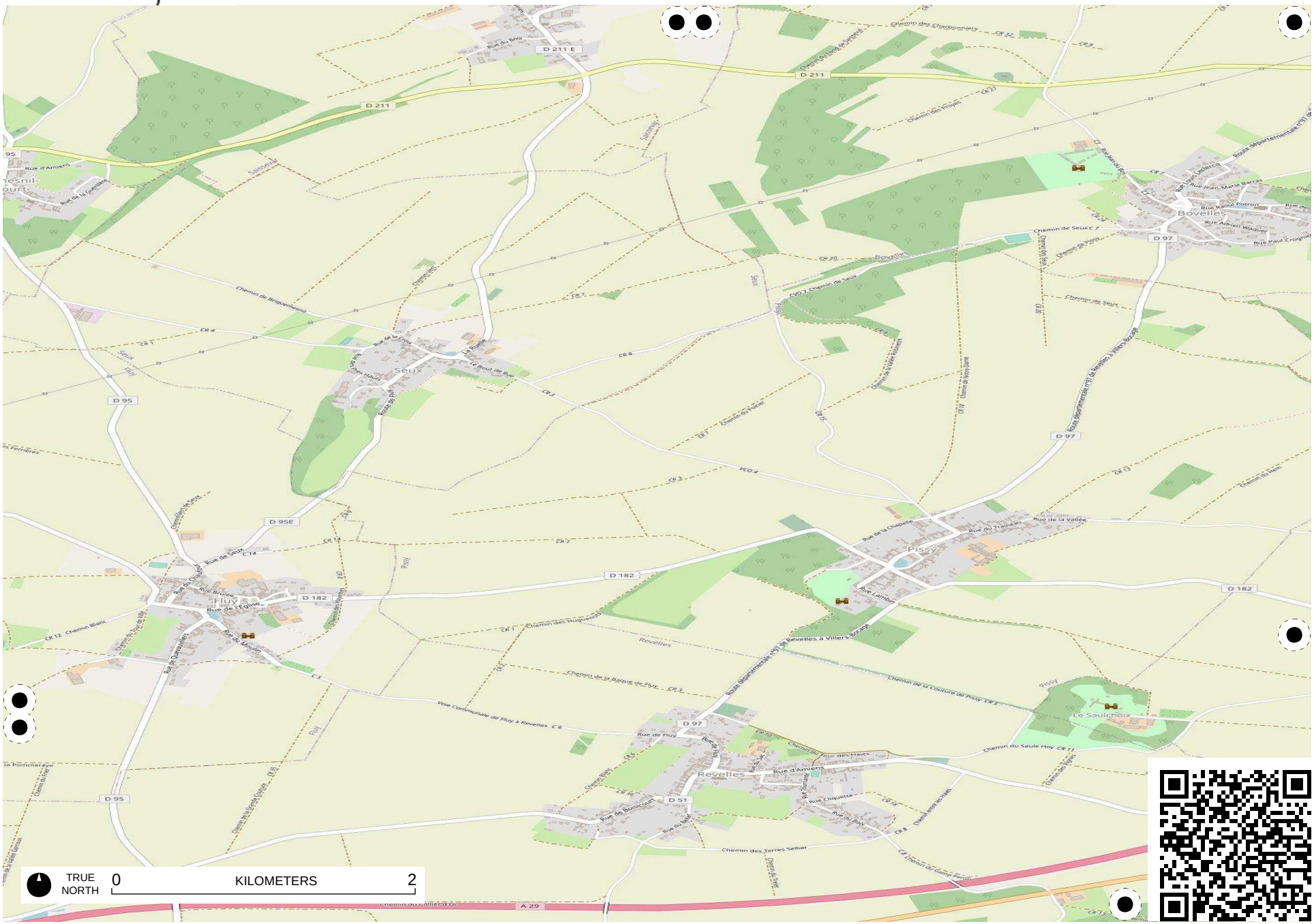

Field Papers

Avenue verte

http://fieldpapers.org/atlases/6c5k9hn0/D2



Field Papers

Avenue verte

http://fieldpapers.org/atlases/6c5k9hn0/D20

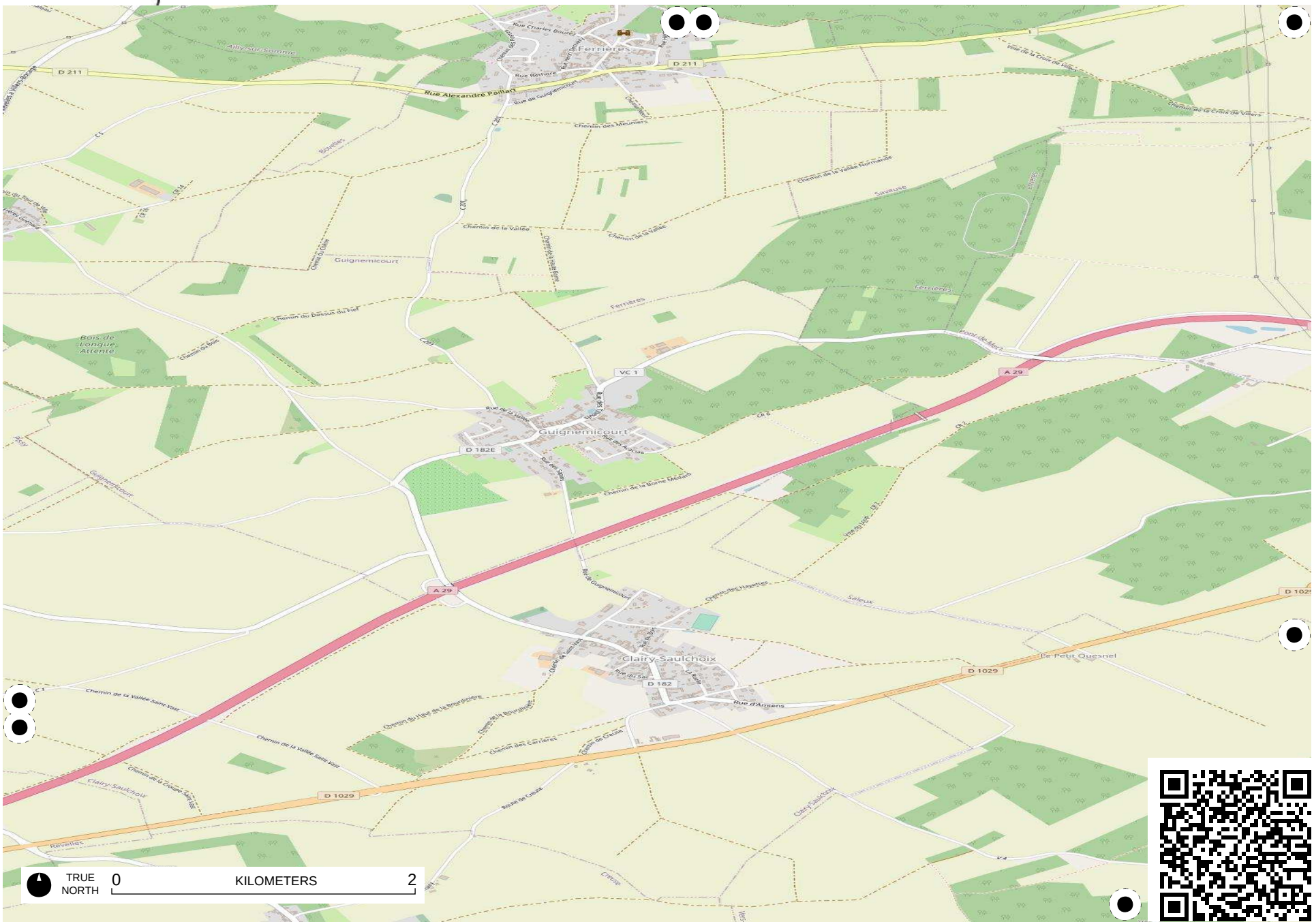

Field Papers

Avenue verte

http://fieldpapers.org/atlases/6c5k9hn0/D21

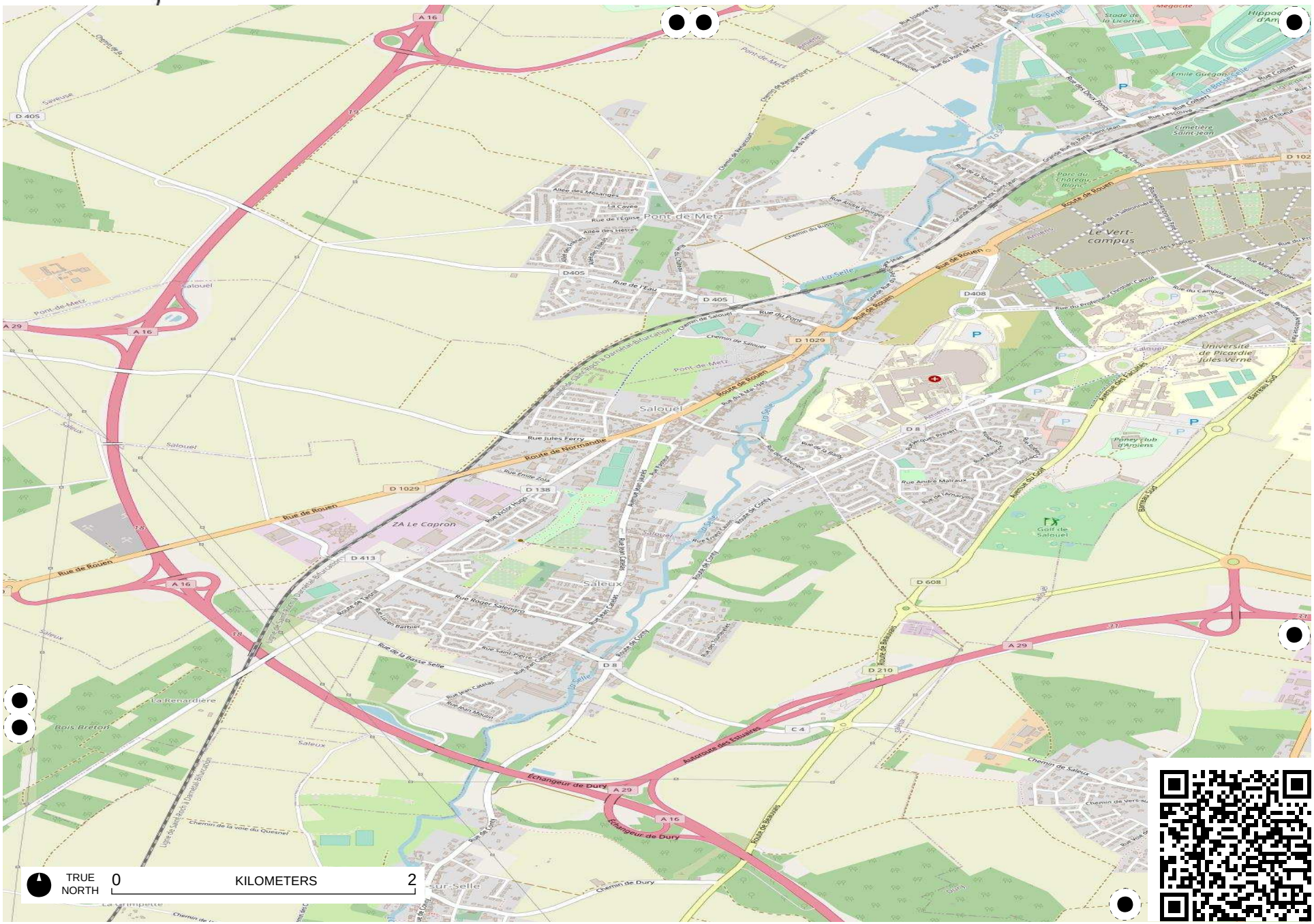

Field Papers

Avenue verte

http://fieldpapers.org/atlases/6c5k9hn0/D22

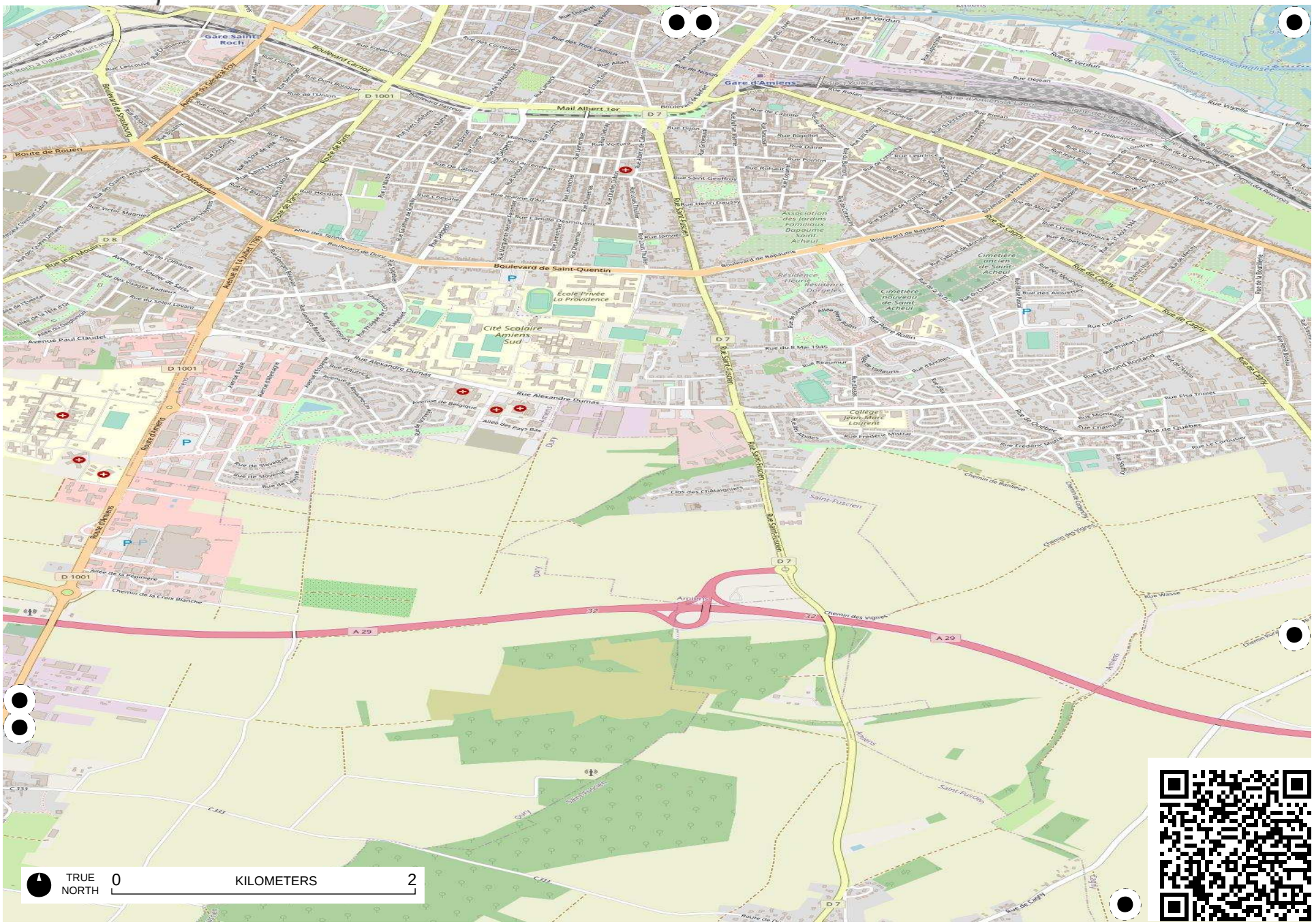

Field Papers

Avenue verte

http://fieldpapers.org/atlases/6c5k9hn0/D23

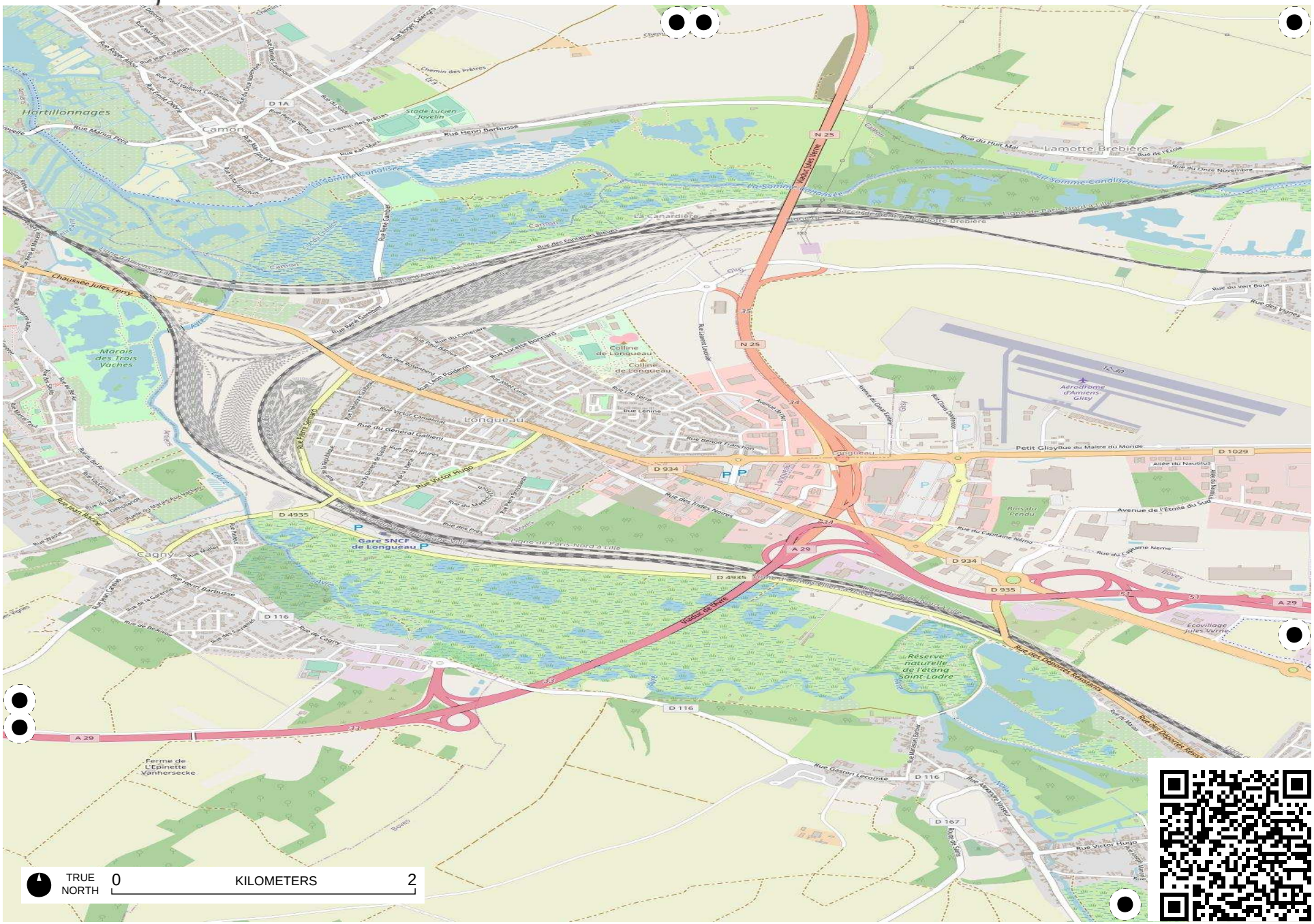
Hertillonnages
Camon
Lamotte-Brebière
Marais des Trois Vaches
Longueau
Cagny
Gare SNCF de Longueau
Ligne de Paris-Nord à Lille
Aérodrome d'Amiens-Glisy
Petit Glisy
Réserve naturelle de l'étang Saint-Ladre
Ferme de L'Epinette Vanhersecke
Ecovillage Jules Verne
Bois du Pendu
Bois
Rue Victor Hugo
Rue Henri Barbusse
Rue Jean Jaurès
Rue Lénine
Rue du Maître du Monde
Rue du Capitaine Nemo
Rue des Indes Noires
Rue Gaston Lecomte
Rue Victor Hugo
Avenue de l'Étoile du Sud
Allée du Nautilus
Rue des Déportés Résistants
Chaussée Jules Ferry
Rue du Huit Mai
Rue du Vert Bout
Rue des Vignes
Rue Lucette Bonnard
Rue Léo Lagrange
Rue du Cimetière
Rue du Général Gallieni
Rue Jean Gabin
Rue de Cagny
Rue Marius Petit
Rue Henri Gamber
Rue Jean Moulin
Rue Pierre Brisset
Rue Jean Mermoz
Rue Roger Salengro
Rue Paul Vaillant Couturier
Rue Ernest Renan
Rue Jean Catelas
Rue Jean Macé
Rue Jean Jaurès
Rue Victor Hugo
Rue Jean Richepin
Rue Jean Rostand
Rue Jean Perrin
Rue Jean Lurçat
Rue Jean Léon Poitevin
Rue Jean Jaurès
Rue Jean Jaurès
Rue Jean Jaurès

Field Papers

Avenue verte

http://fieldpapers.org/atlases/6c5k9hn0/D24

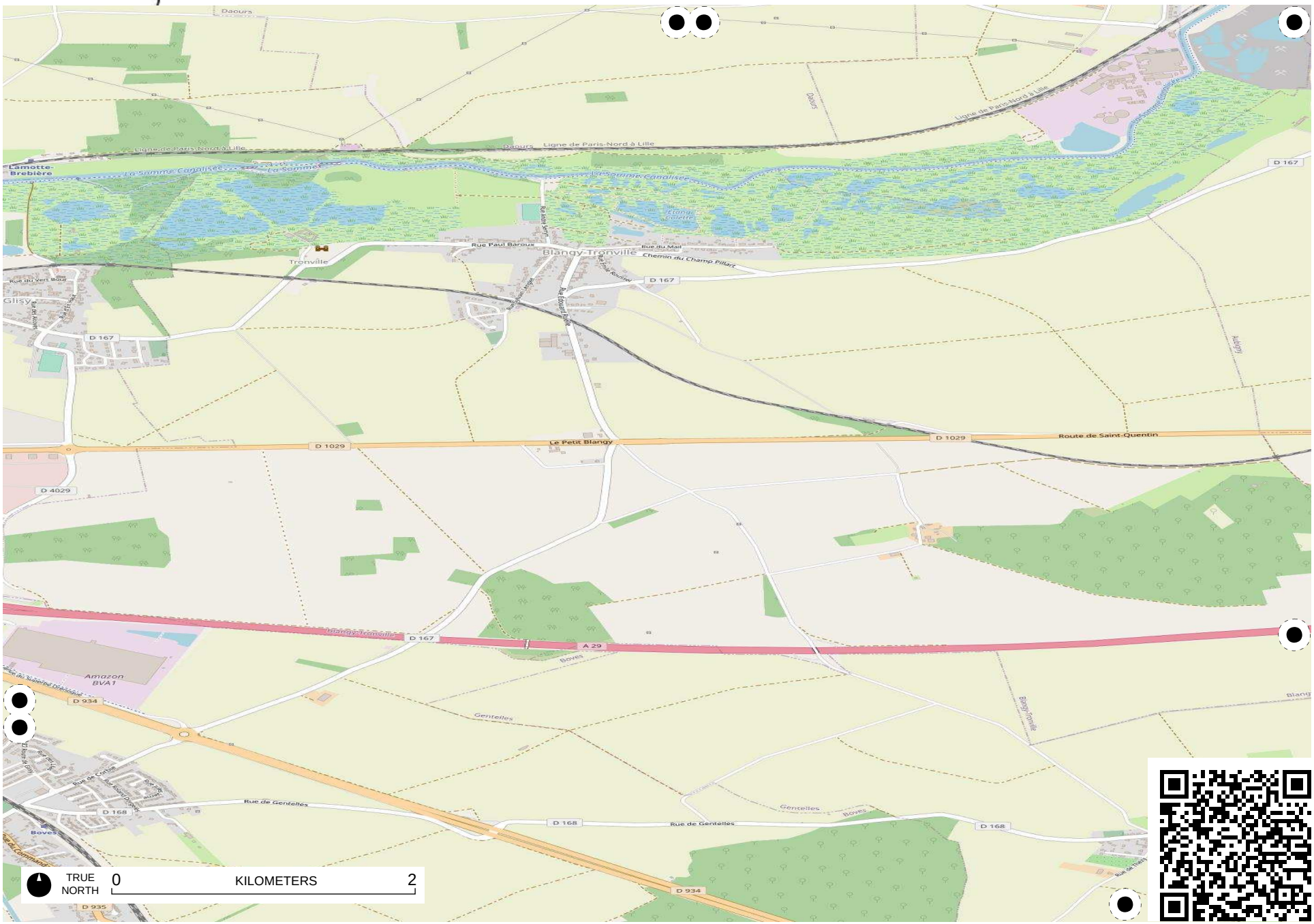

Field Papers

Avenue verte

http://fieldpapers.org/atlases/6c5k9hn0/D25

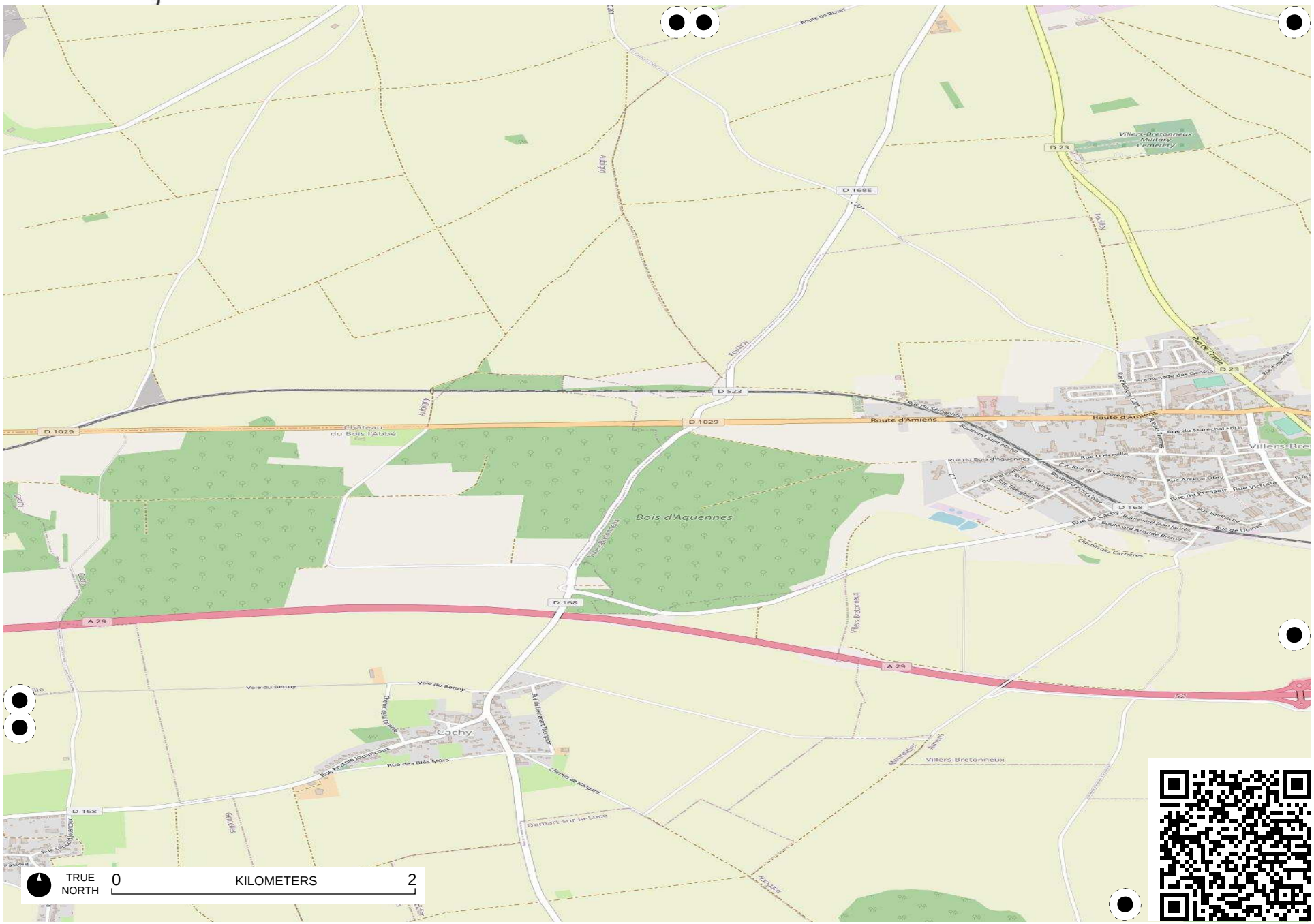

Field Papers

Avenue verte

http://fieldpapers.org/atlases/6c5k9hn0/D3

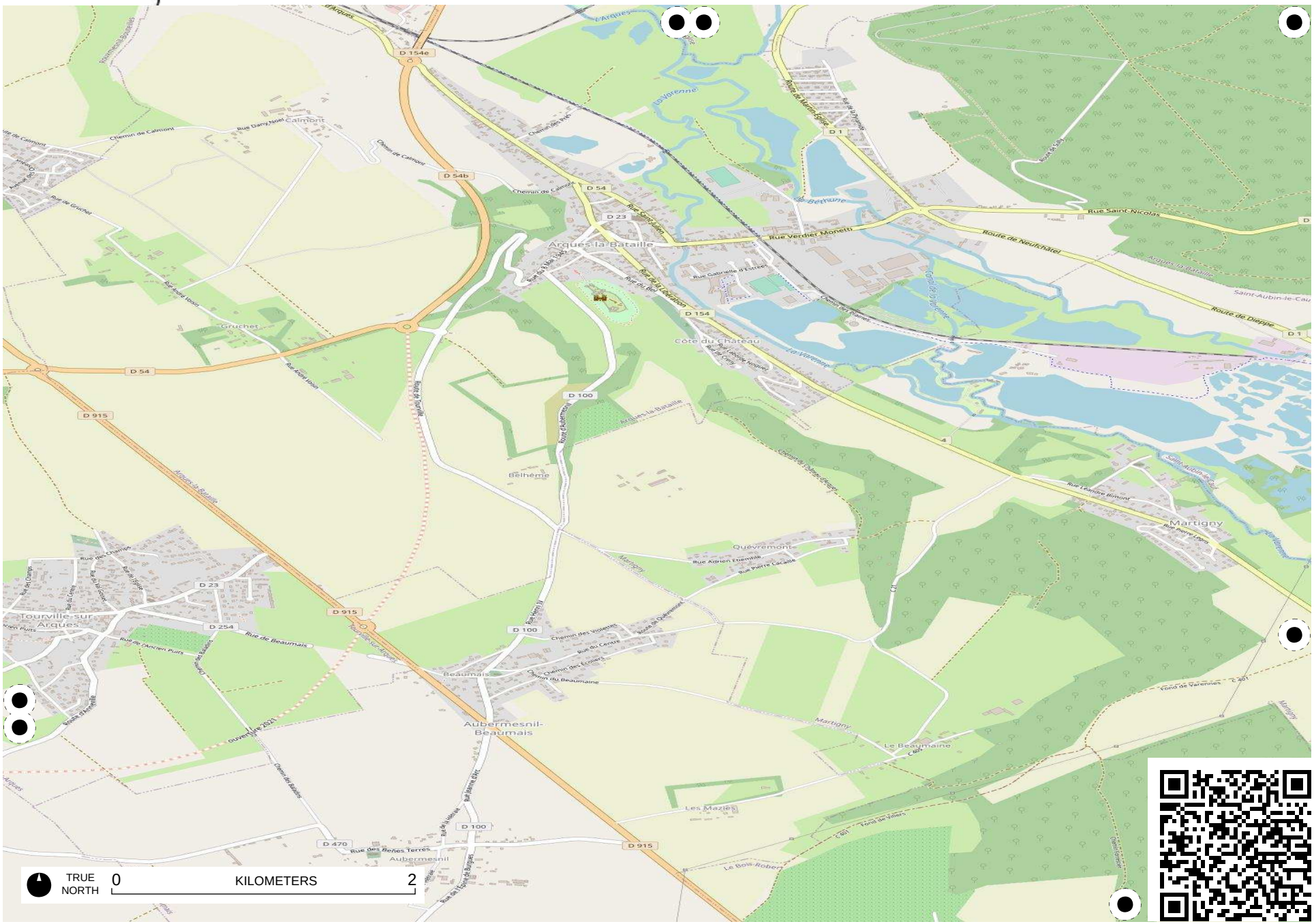

Field Papers

Avenue verte

http://fieldpapers.org/atlases/6c5k9hn0/D4

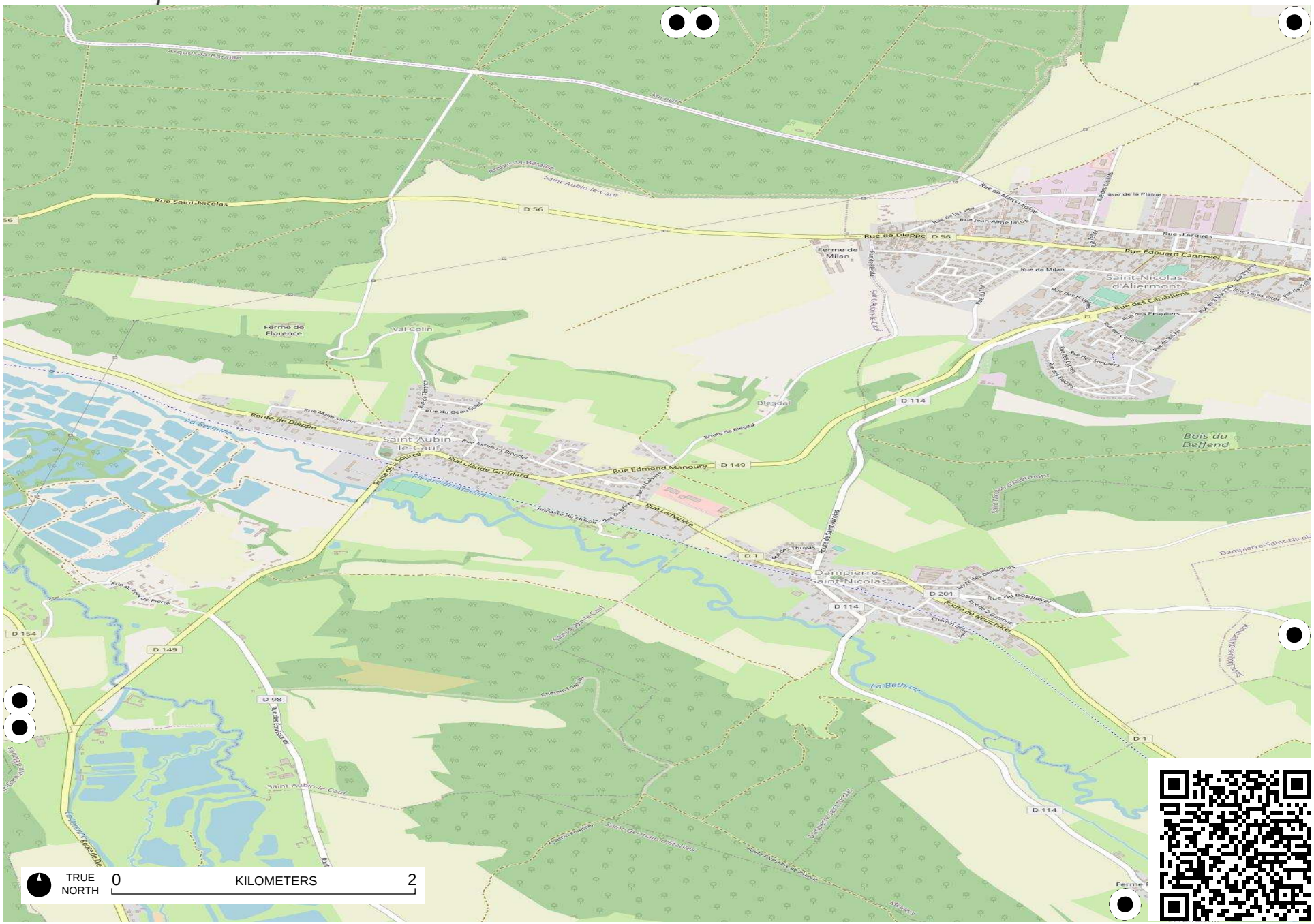

Field Papers

Avenue verte

http://fieldpapers.org/atlases/6c5k9hn0/D5

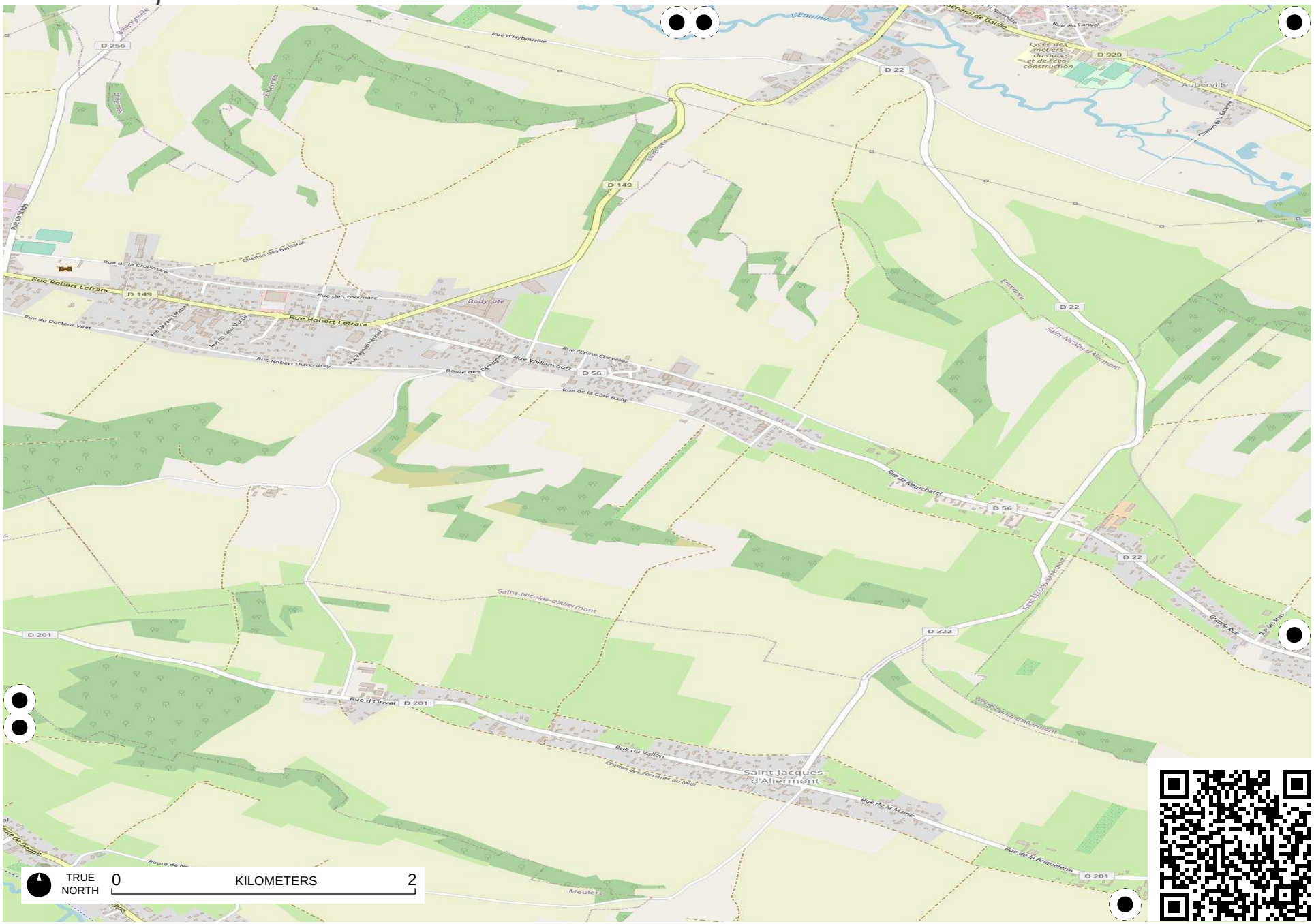

Field Papers

Avenue verte

http://fieldpapers.org/atlases/6c5k9hn0/D6



Field Papers

Avenue verte

http://fieldpapers.org/atlases/6c5k9hn0/D7

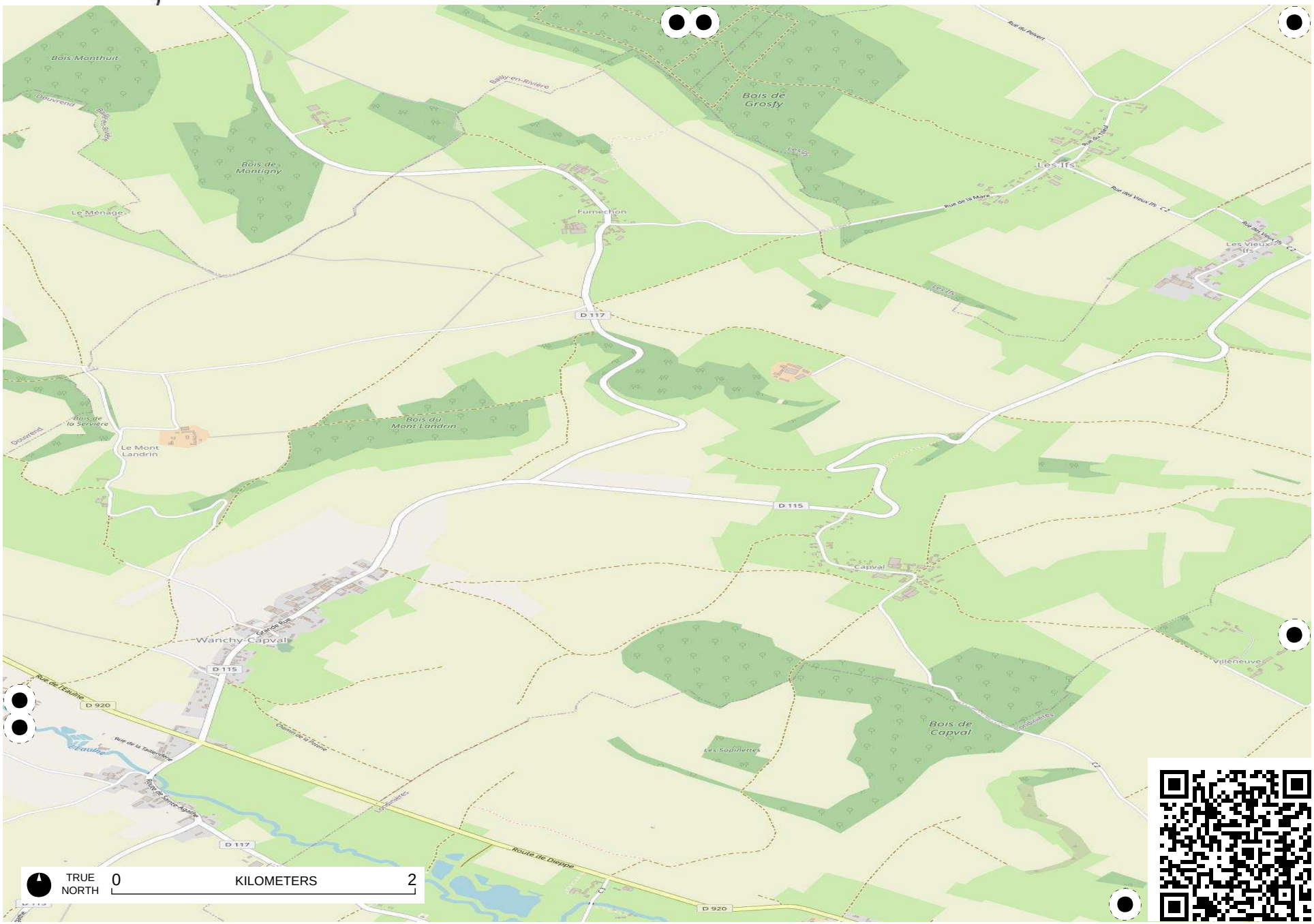

Field Papers

Avenue verte

http://fieldpapers.org/atlases/6c5k9hn0/D8

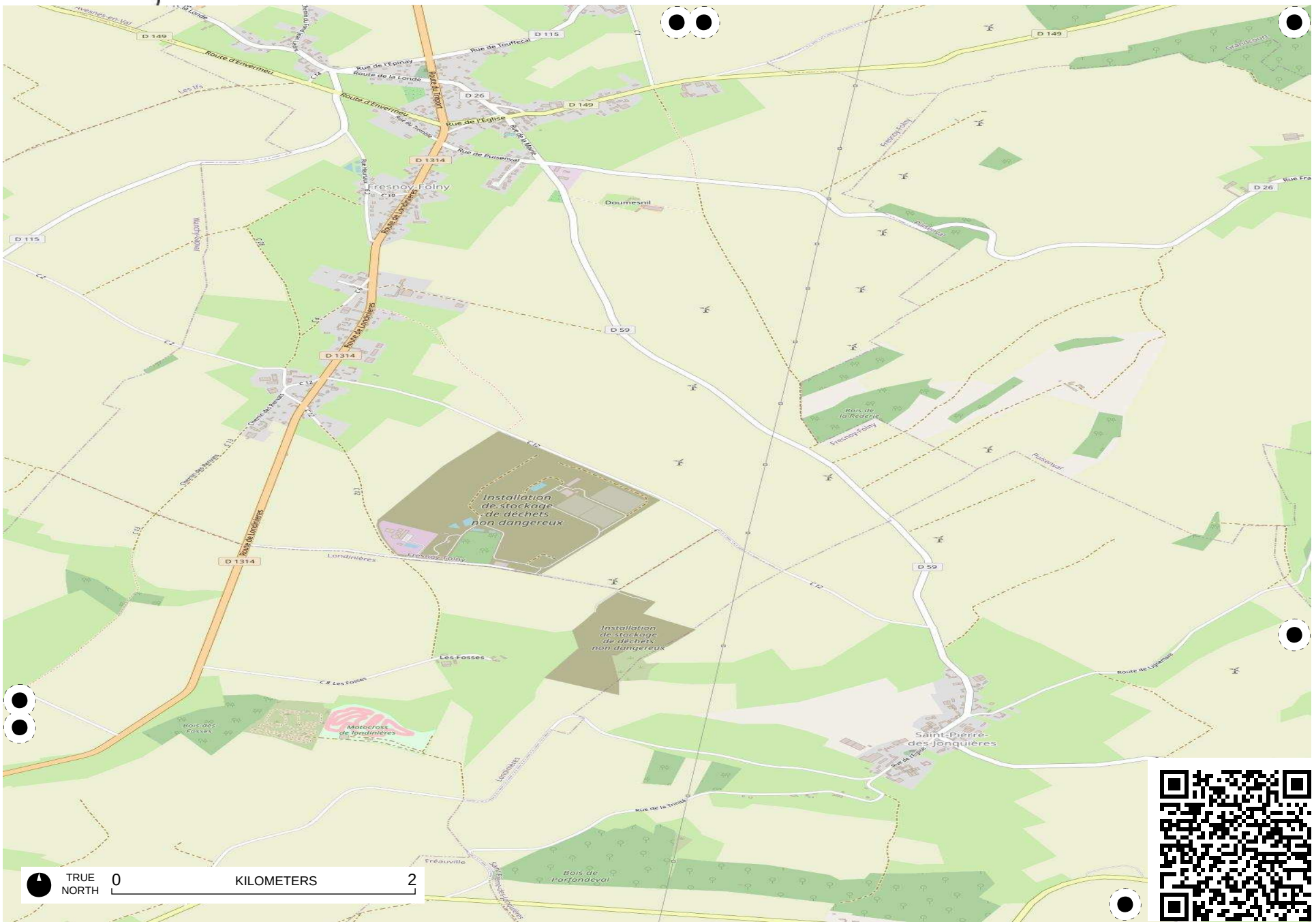

Field Papers

Avenue verte

http://fieldpapers.org/atlases/6c5k9hn0/D9

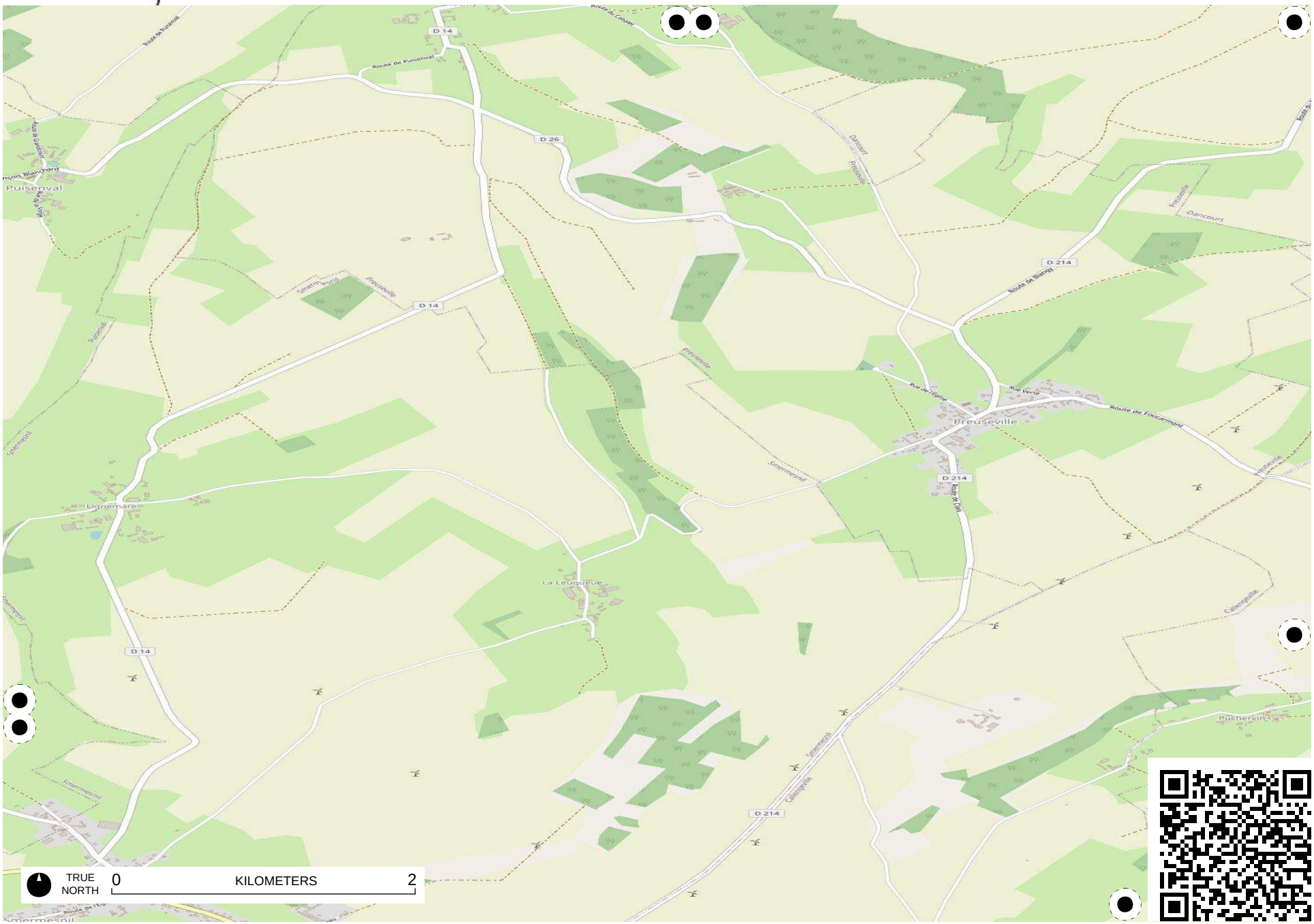

Field Papers

Avenue verte

http://fieldpapers.org/atlases/6c5k9hn0/E1

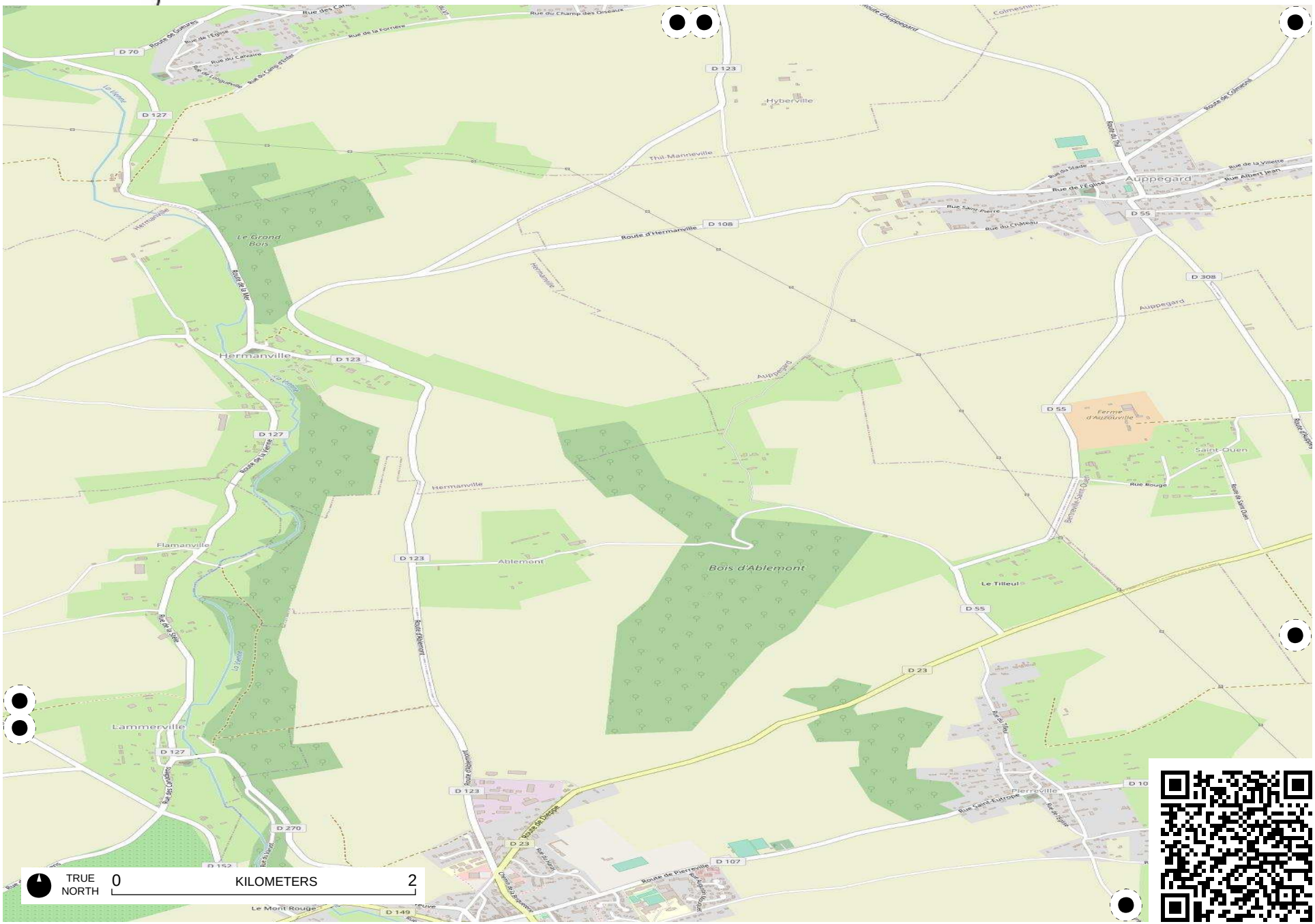

Field Papers

Avenue verte

http://fieldpapers.org/atlases/6c5k9hn0/E10



Field Papers

Avenue verte

http://fieldpapers.org/atlases/6c5k9hn0/E11



Field Papers

Avenue verte

http://fieldpapers.org/atlases/6c5k9hn0/E12



Field Papers

Avenue verte

http://fieldpapers.org/atlases/6c5k9hn0/E13



Field Papers

Avenue verte

http://fieldpapers.org/atlases/6c5k9hn0/E14

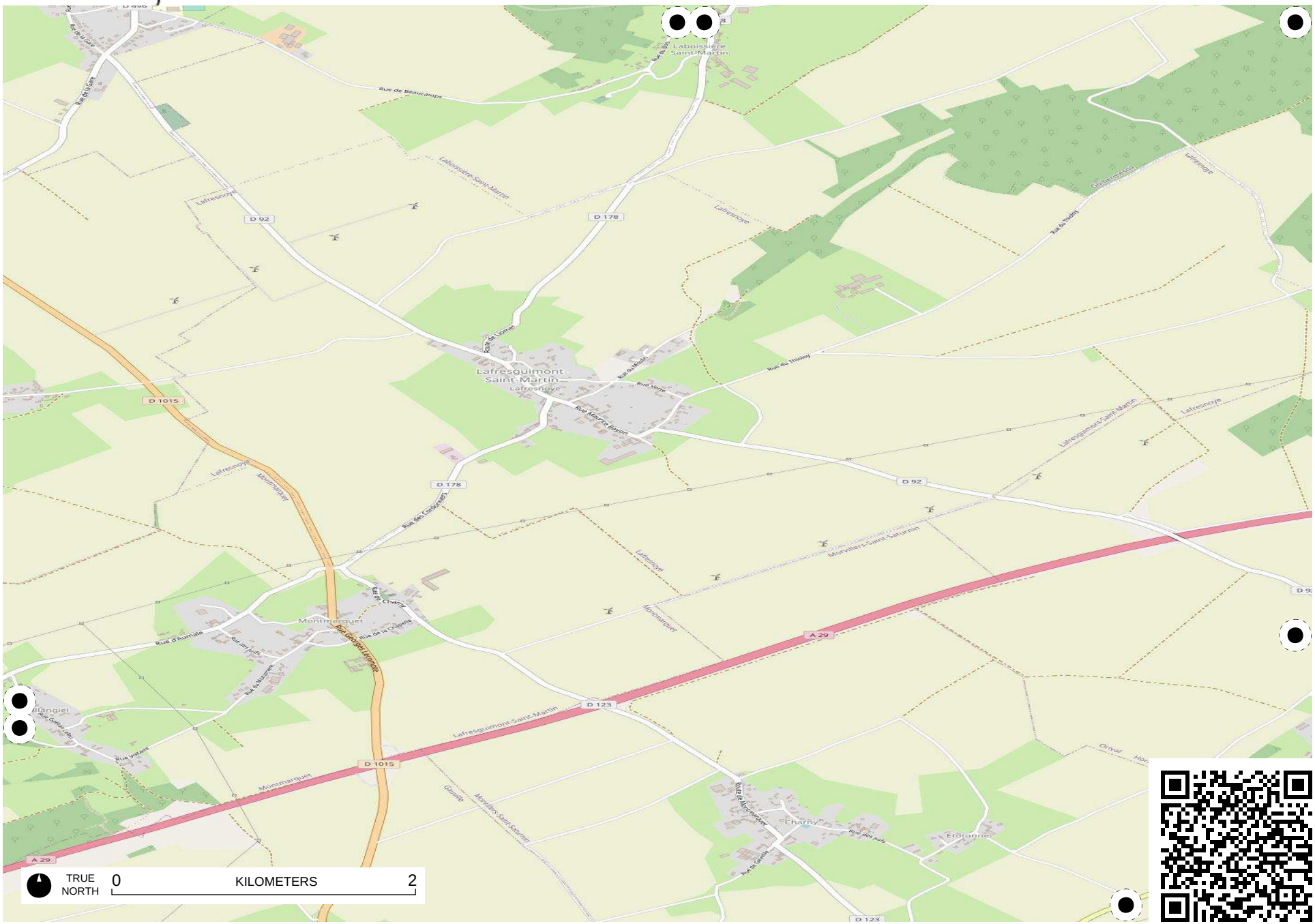

Field Papers

Avenue verte

http://fieldpapers.org/atlases/6c5k9hn0/E15

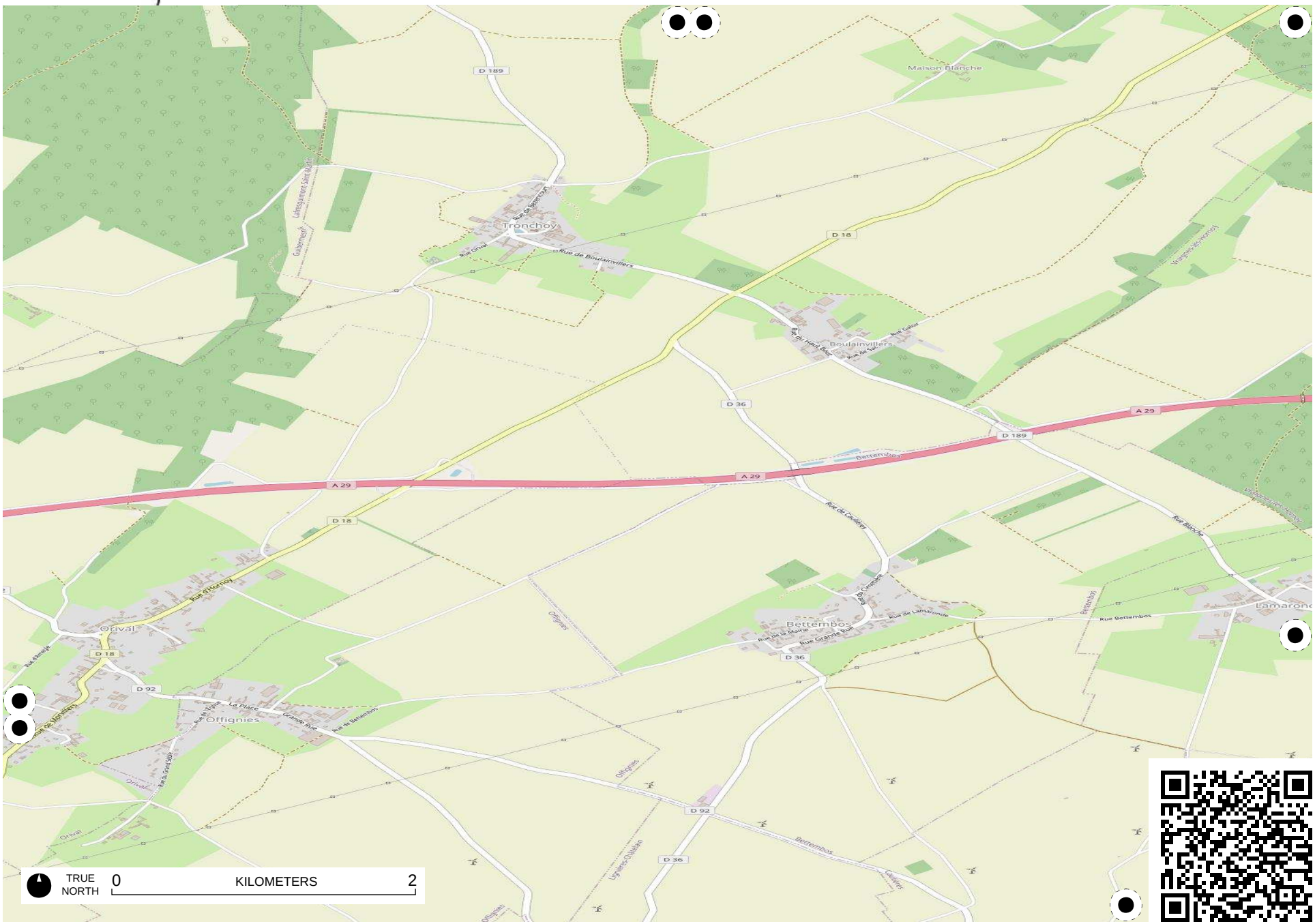

Field Papers

Avenue verte

http://fieldpapers.org/atlases/6c5k9hn0/E16

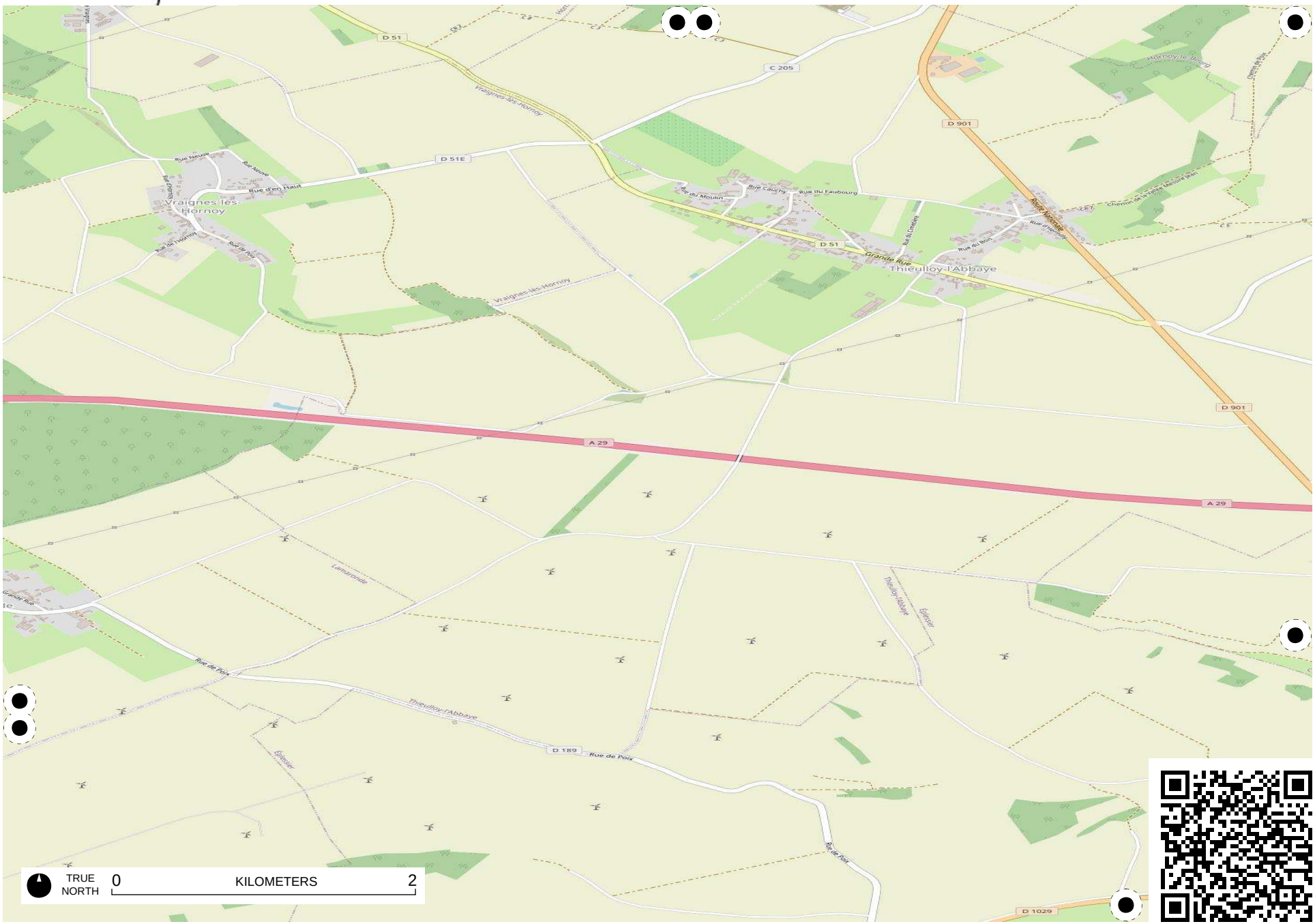

Field Papers

Avenue verte

http://fieldpapers.org/atlases/6c5k9hn0/E17

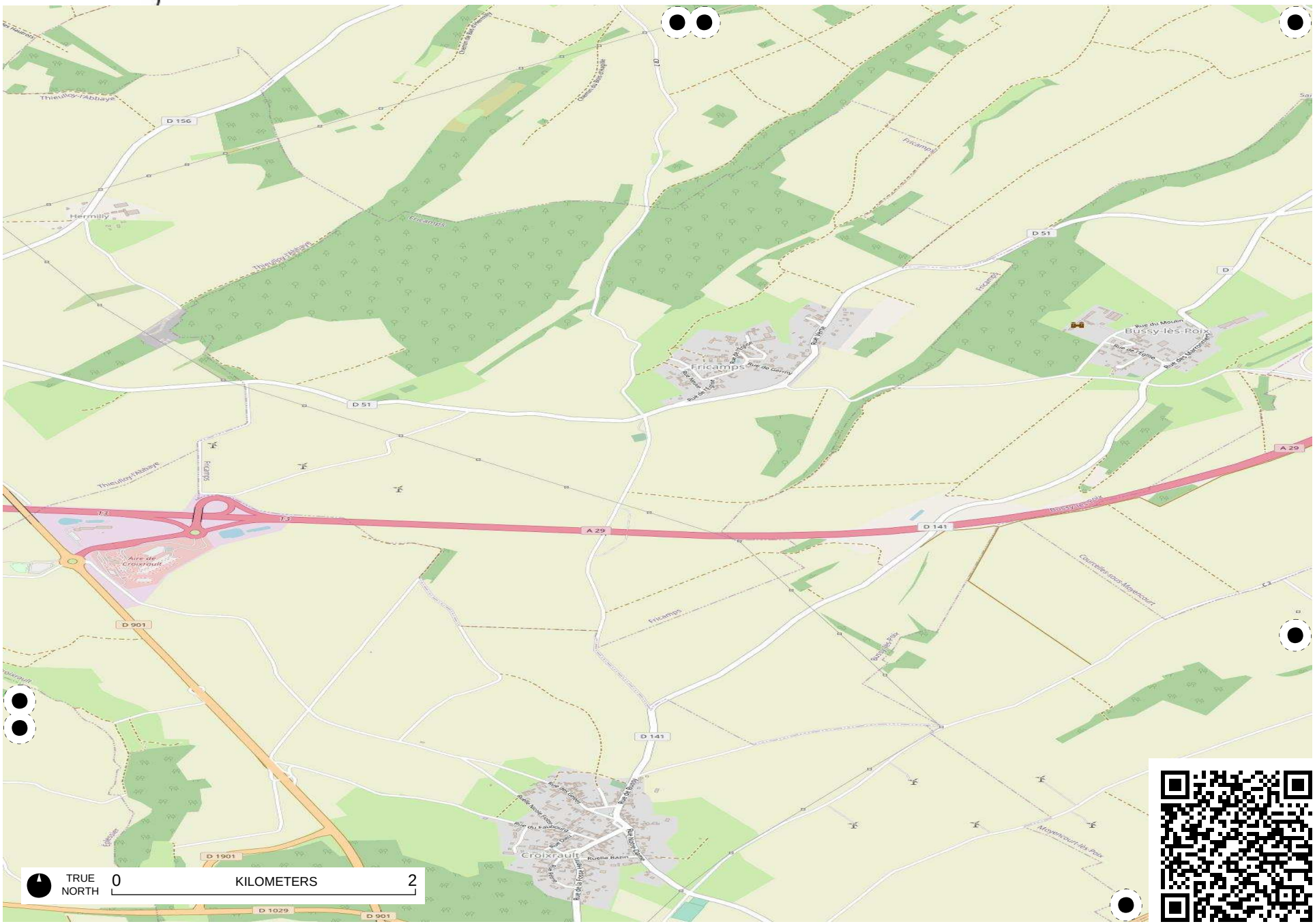

Field Papers

Avenue verte

http://fieldpapers.org/atlases/6c5k9hn0/E18

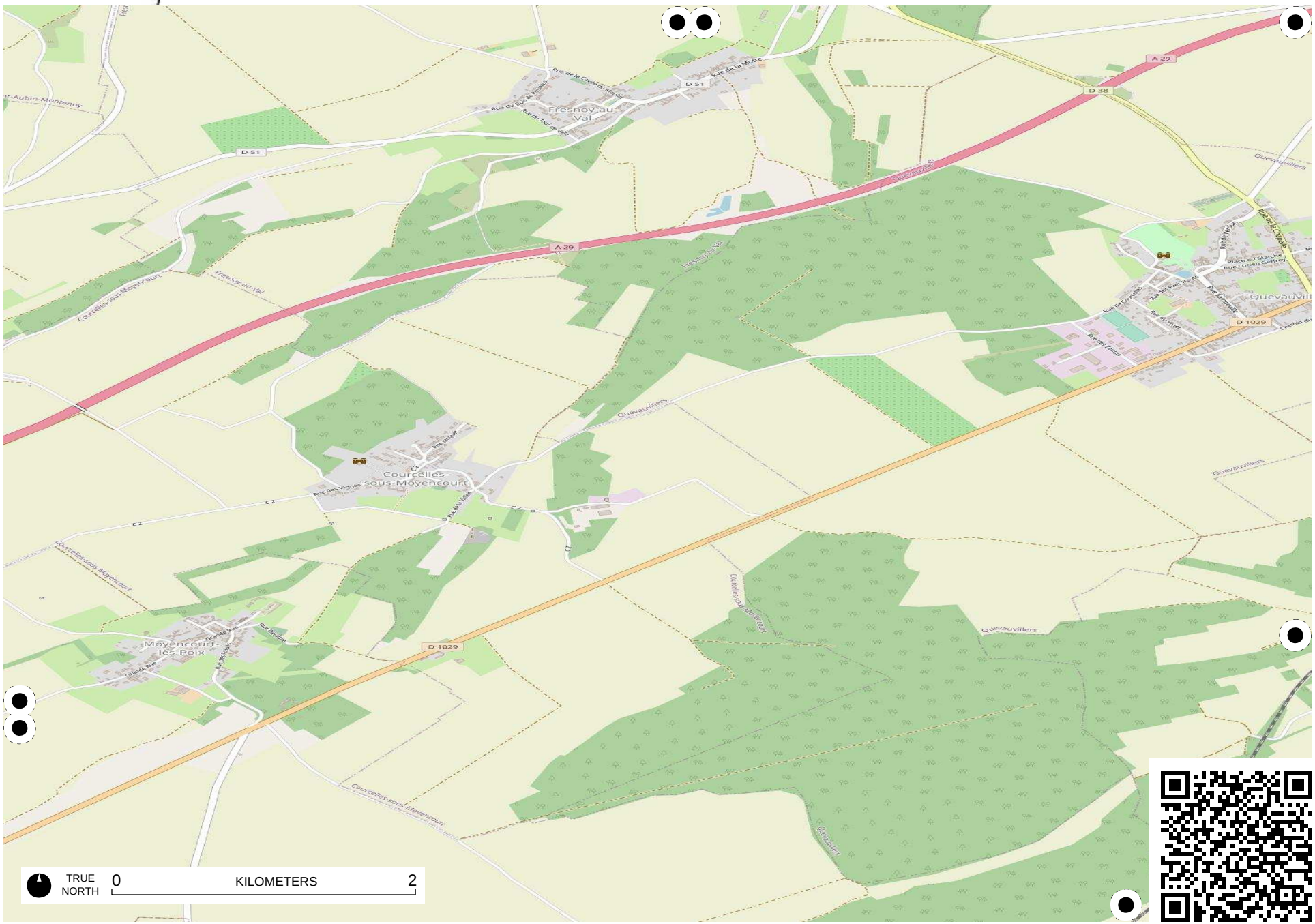

Field Papers

Avenue verte

http://fieldpapers.org/atlases/6c5k9hn0/E19

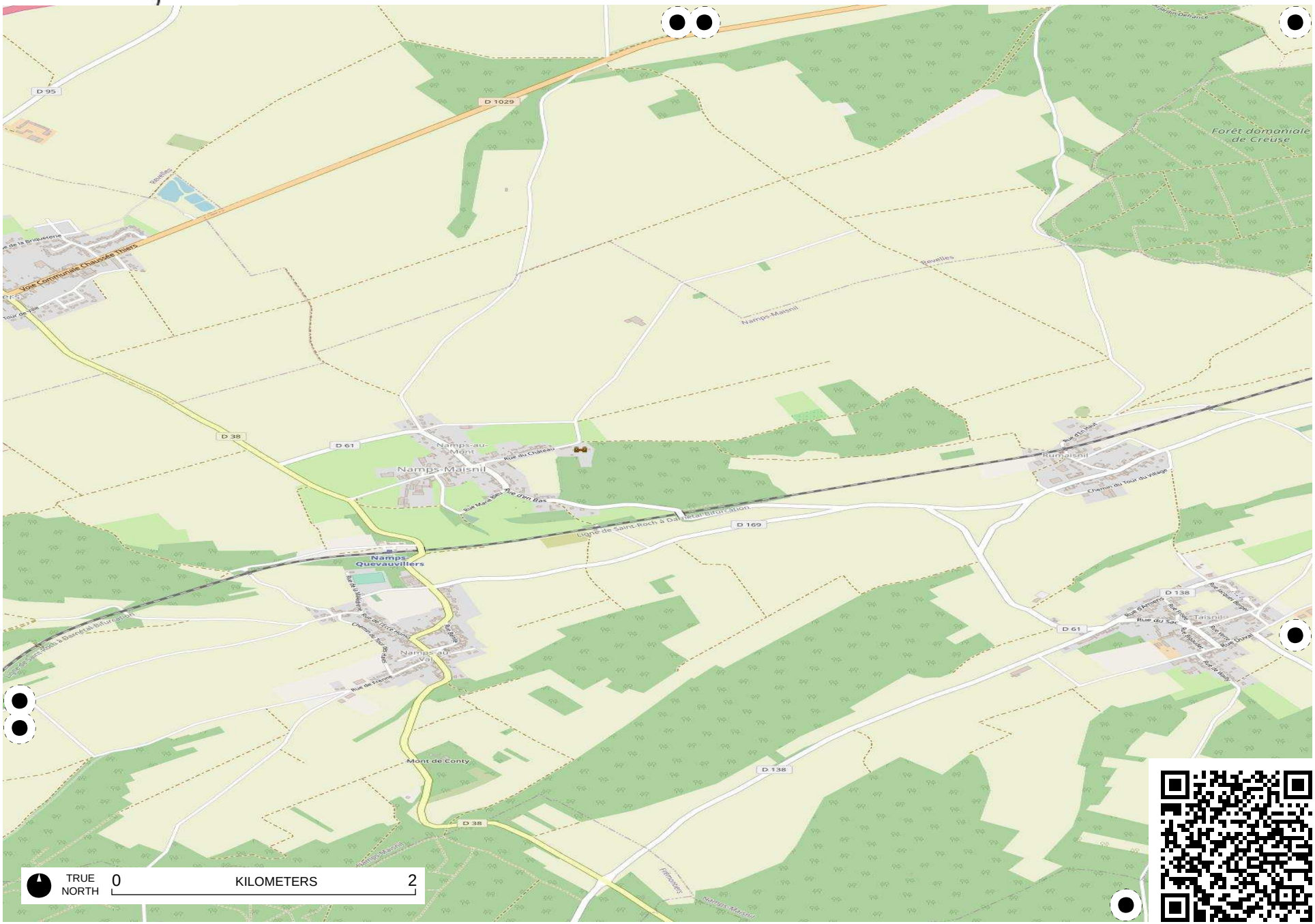

Field Papers

Avenue verte

http://fieldpapers.org/atlases/6c5k9hn0/E2

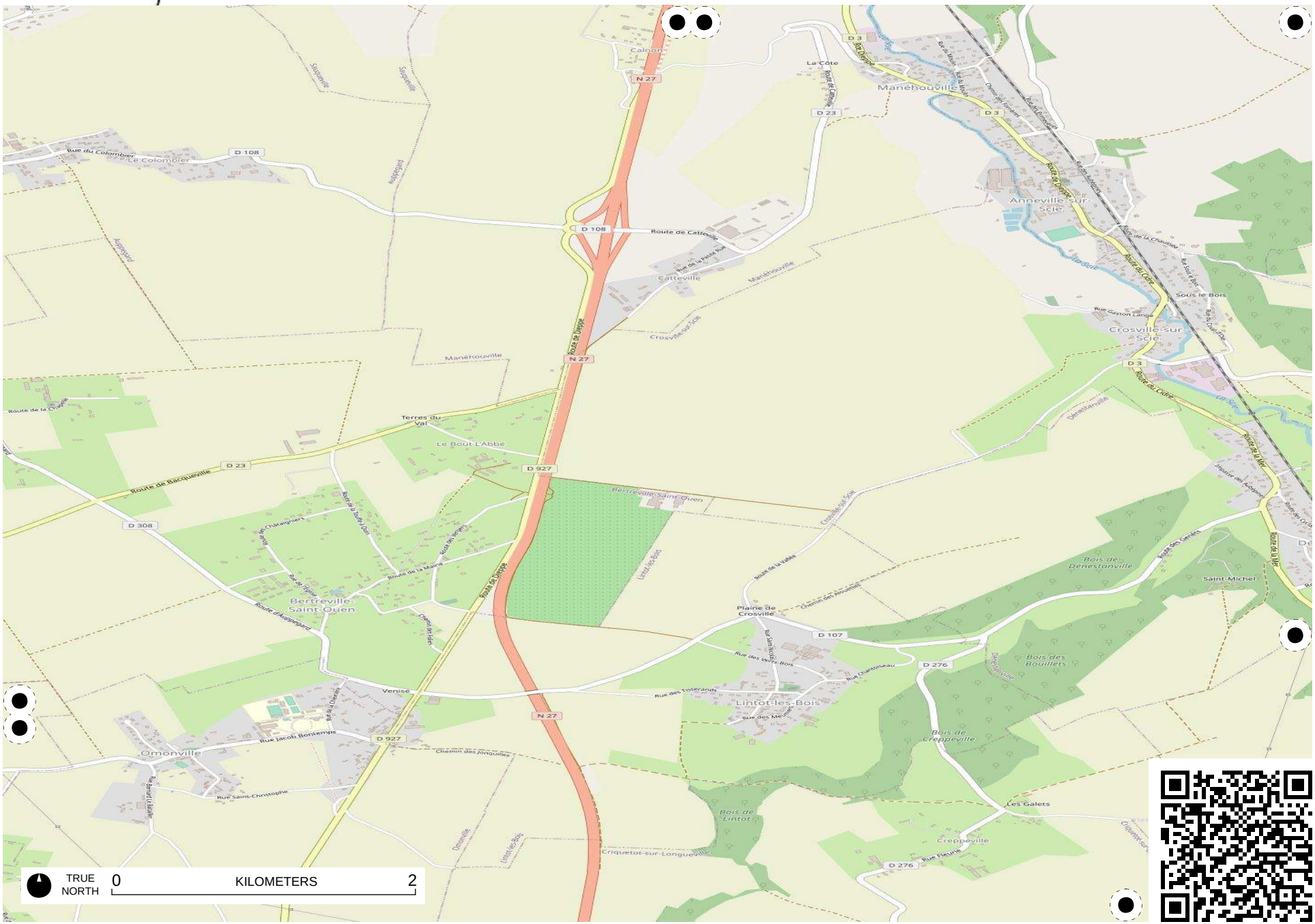

Field Papers

Avenue verte

http://fieldpapers.org/atlases/6c5k9hn0/E20



Field Papers

Avenue verte

http://fieldpapers.org/atlases/6c5k9hn0/E21



Field Papers

Avenue verte

http://fieldpapers.org/atlases/6c5k9hn0/E22

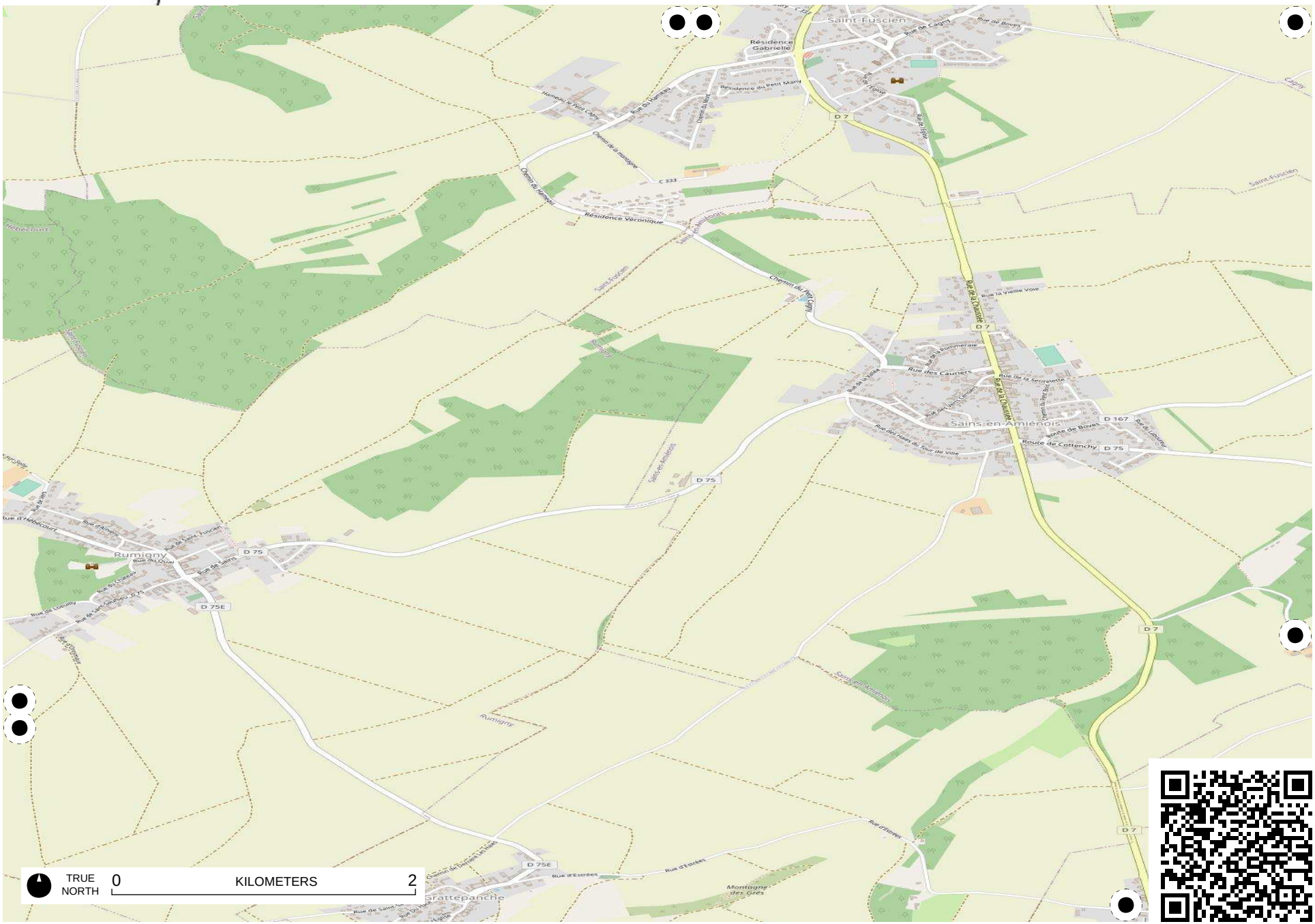

Field Papers

Avenue verte

http://fieldpapers.org/atlases/6c5k9hn0/E23



Field Papers

Avenue verte

http://fieldpapers.org/atlases/6c5k9hn0/E24

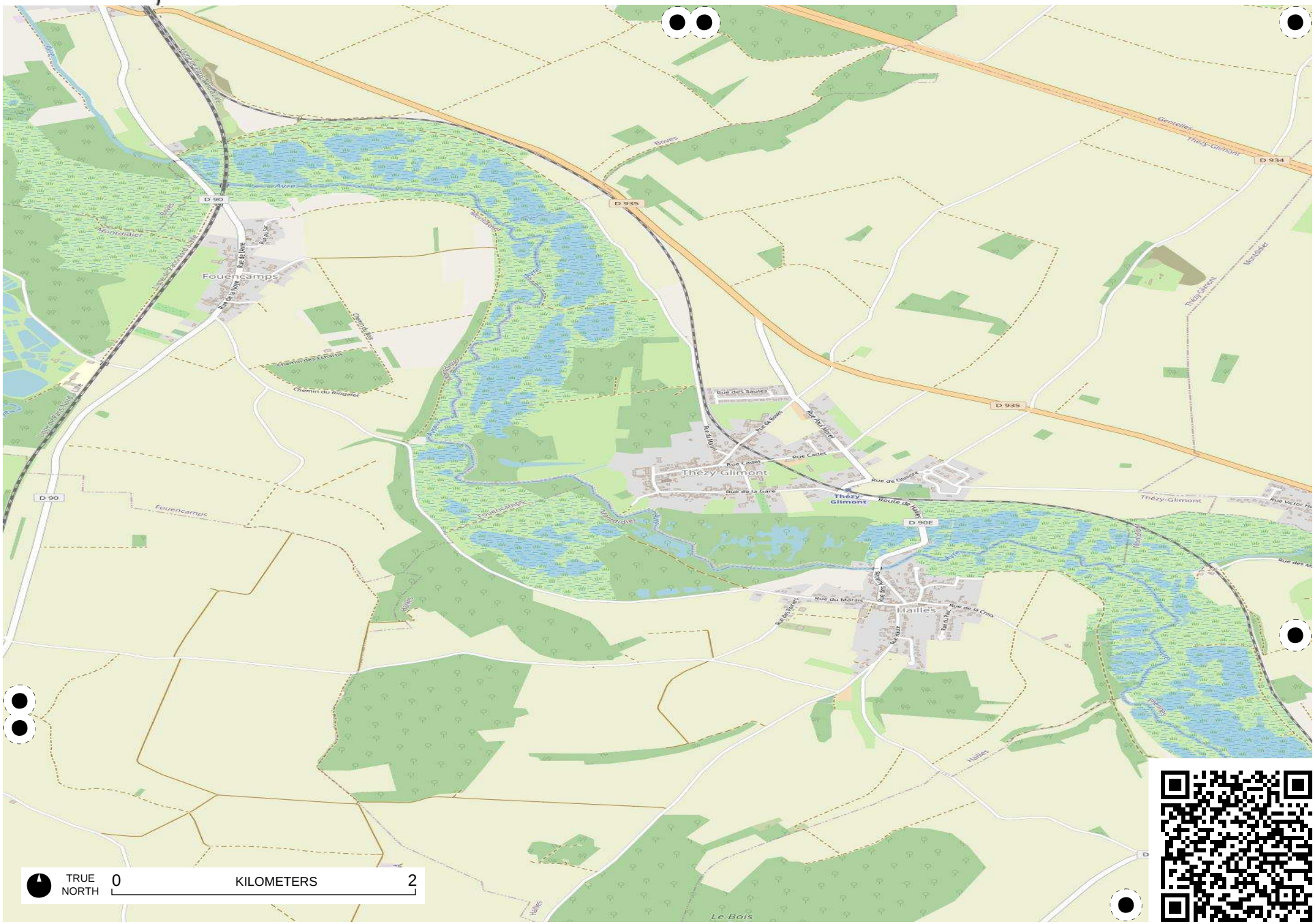

Field Papers

Avenue verte

http://fieldpapers.org/atlases/6c5k9hn0/E25



Field Papers

Avenue verte

http://fieldpapers.org/atlases/6c5k9hn0/E3

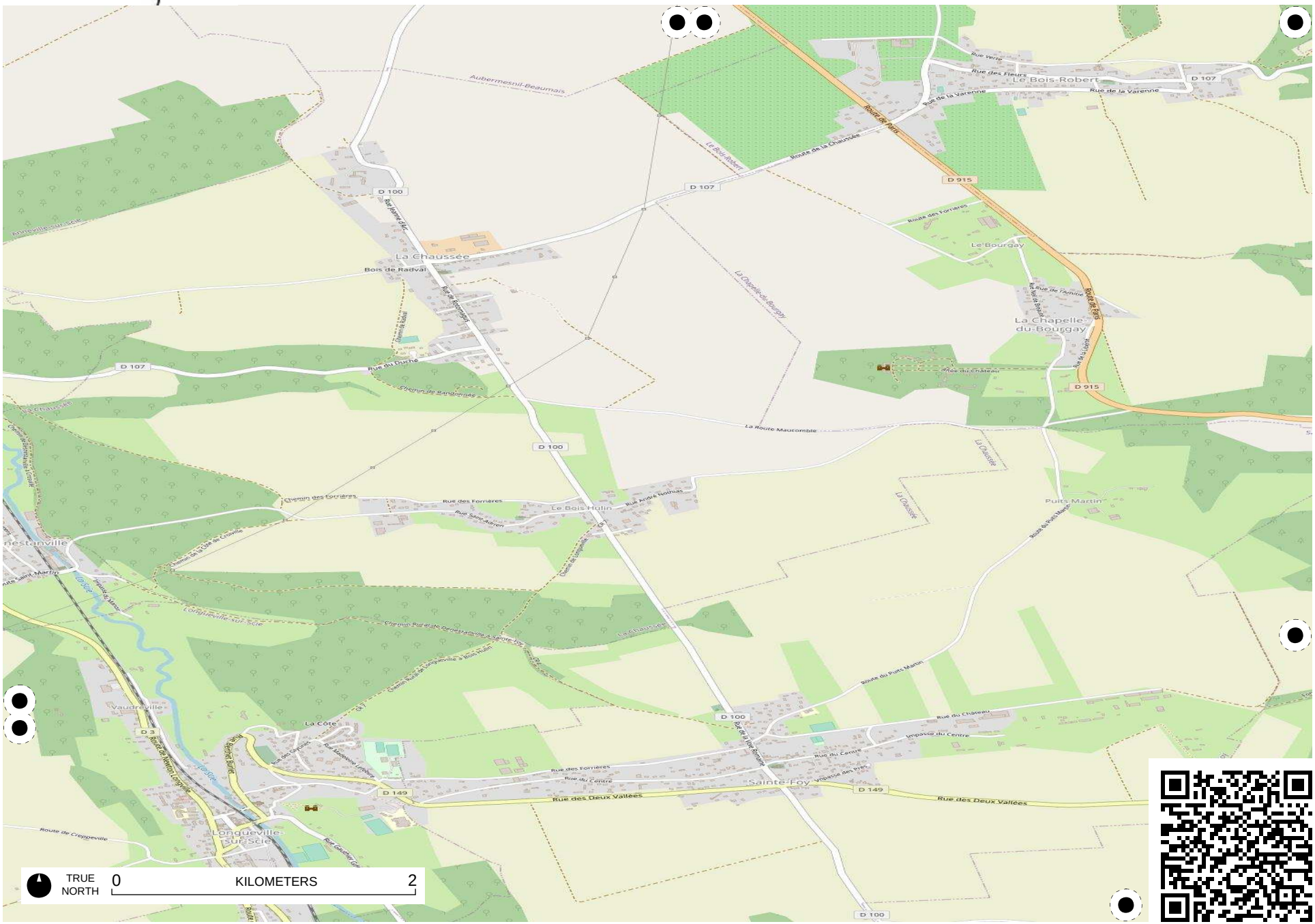

Field Papers

Avenue verte

http://fieldpapers.org/atlases/6c5k9hn0/E4

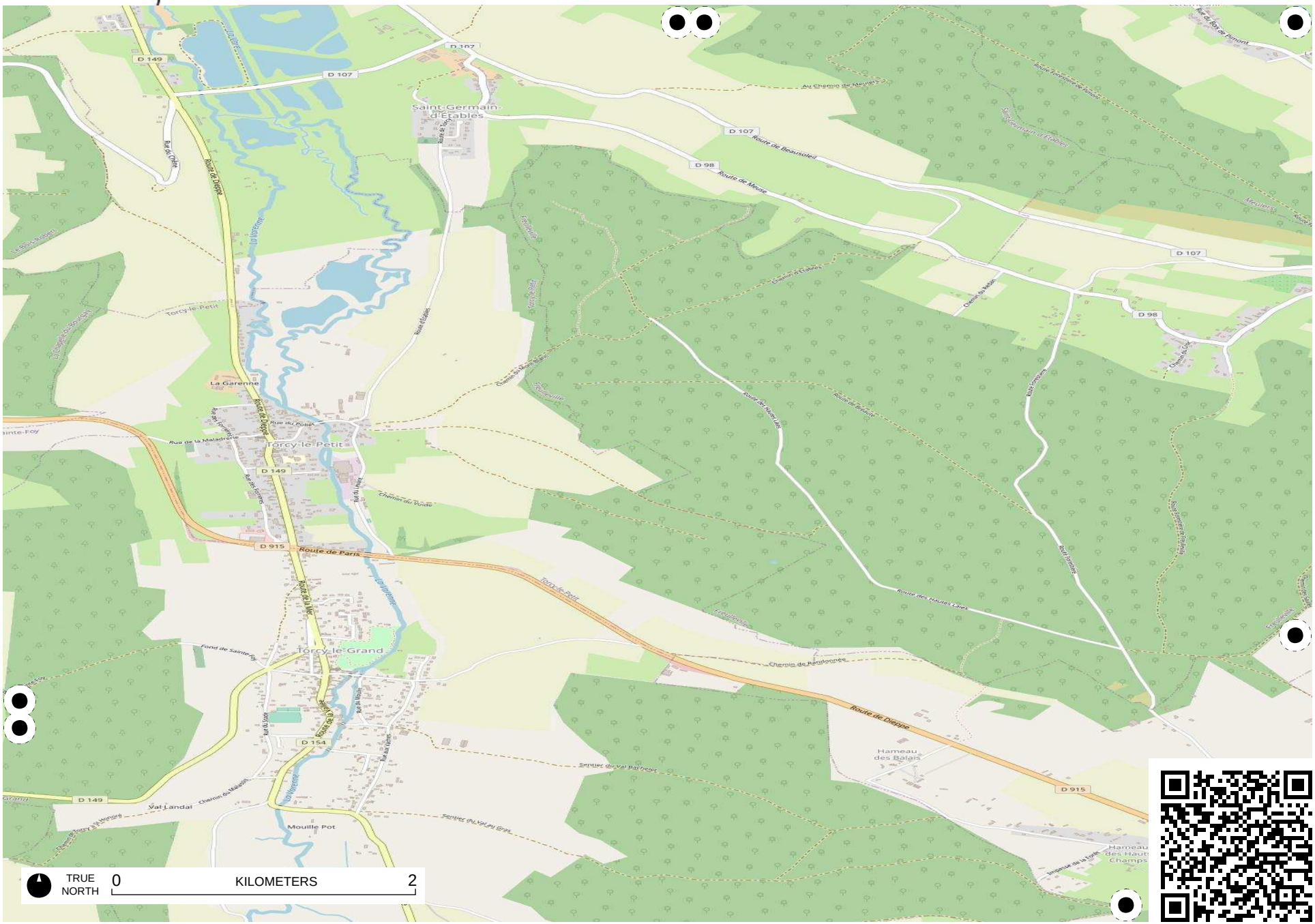

Field Papers

Avenue verte

http://fieldpapers.org/atlases/6c5k9hn0/E5



Field Papers

Avenue verte

http://fieldpapers.org/atlases/6c5k9hn0/E6

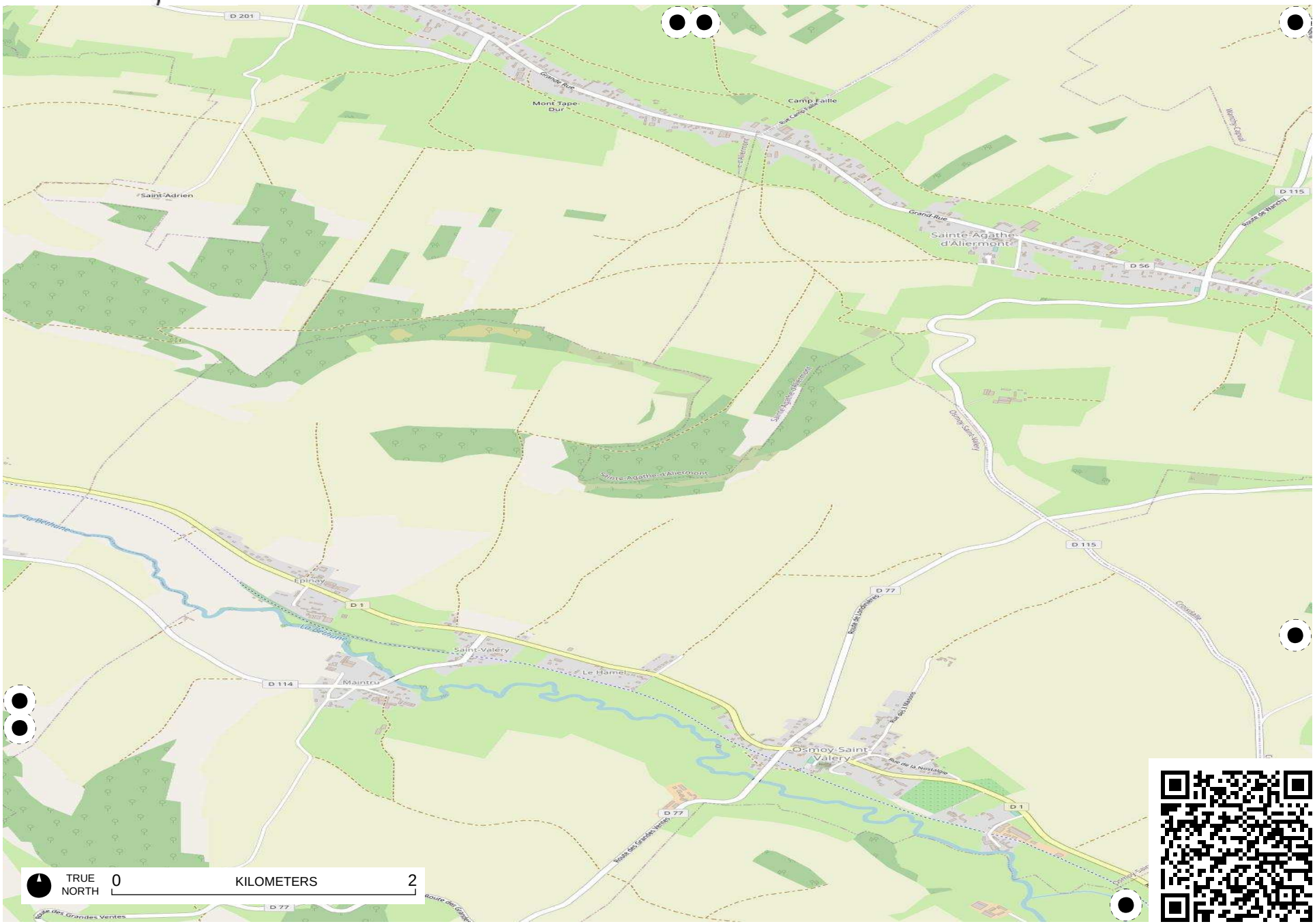

Field Papers

Avenue verte

http://fieldpapers.org/atlases/6c5k9hn0/E7



Field Papers

Avenue verte

http://fieldpapers.org/atlases/6c5k9hn0/E8

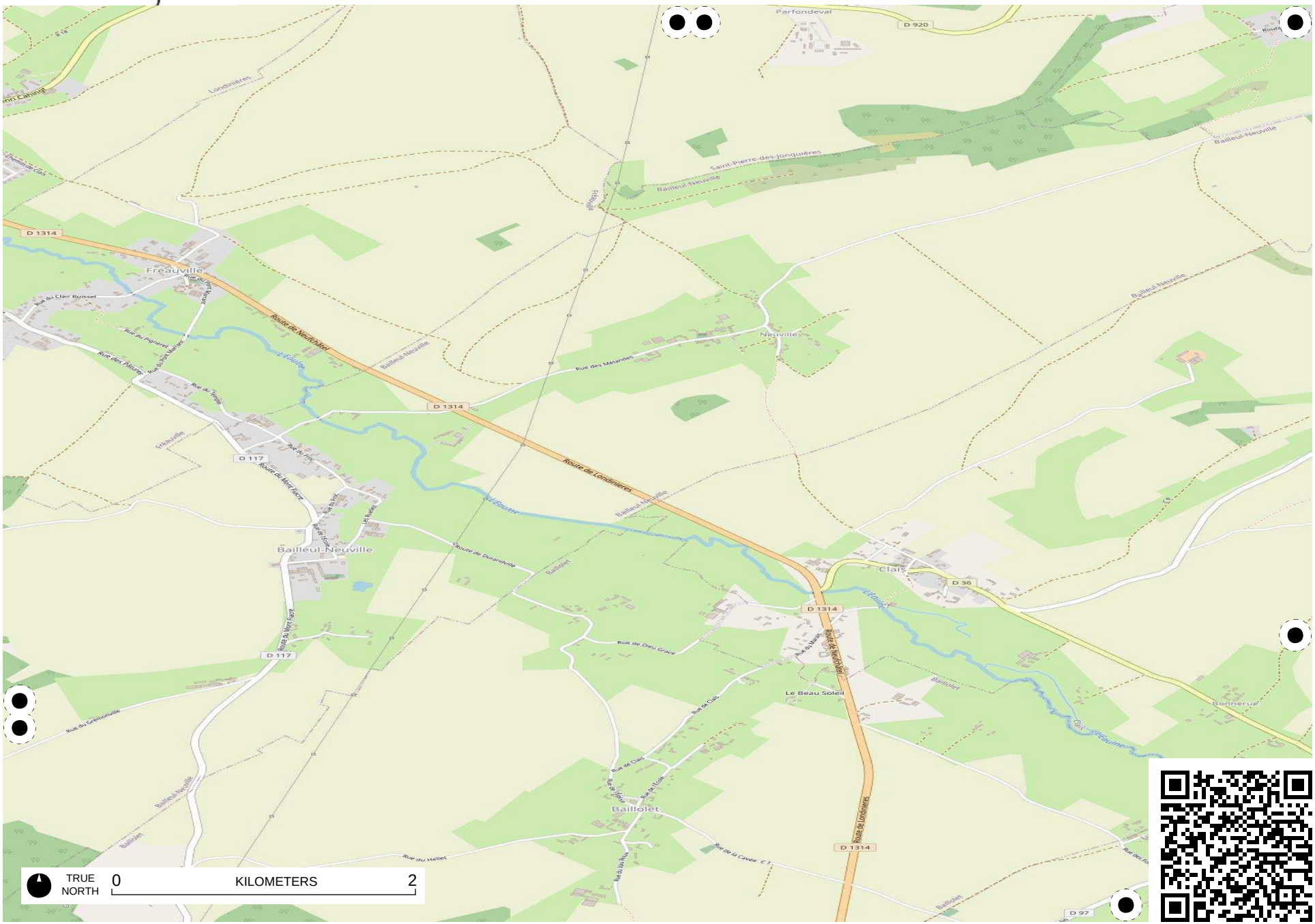

Field Papers

Avenue verte

http://fieldpapers.org/atlases/6c5k9hn0/E9

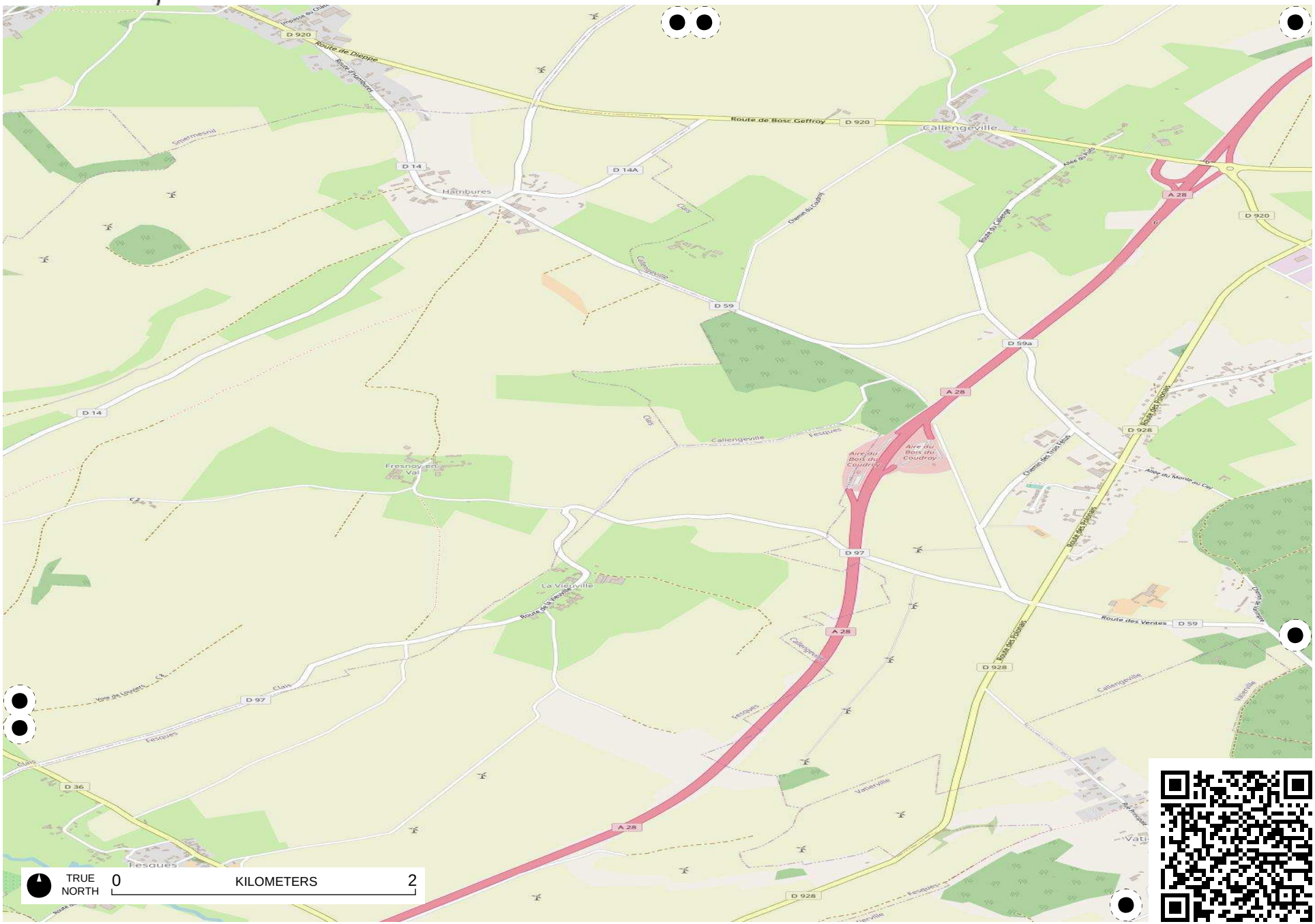

Field Papers

Avenue verte

http://fieldpapers.org/atlases/6c5k9hn0/F1

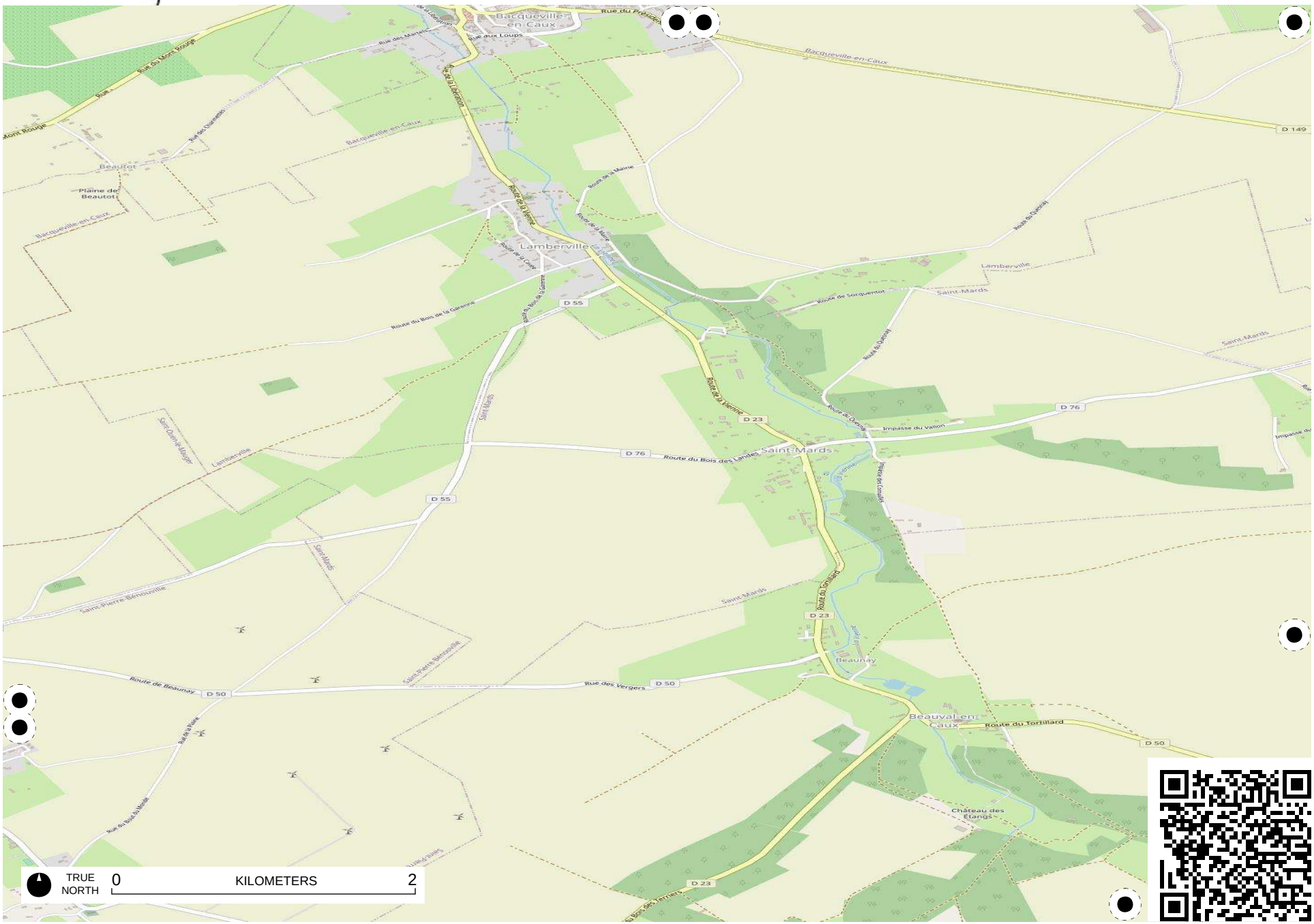

Field Papers

Avenue verte

http://fieldpapers.org/atlases/6c5k9hn0/F10

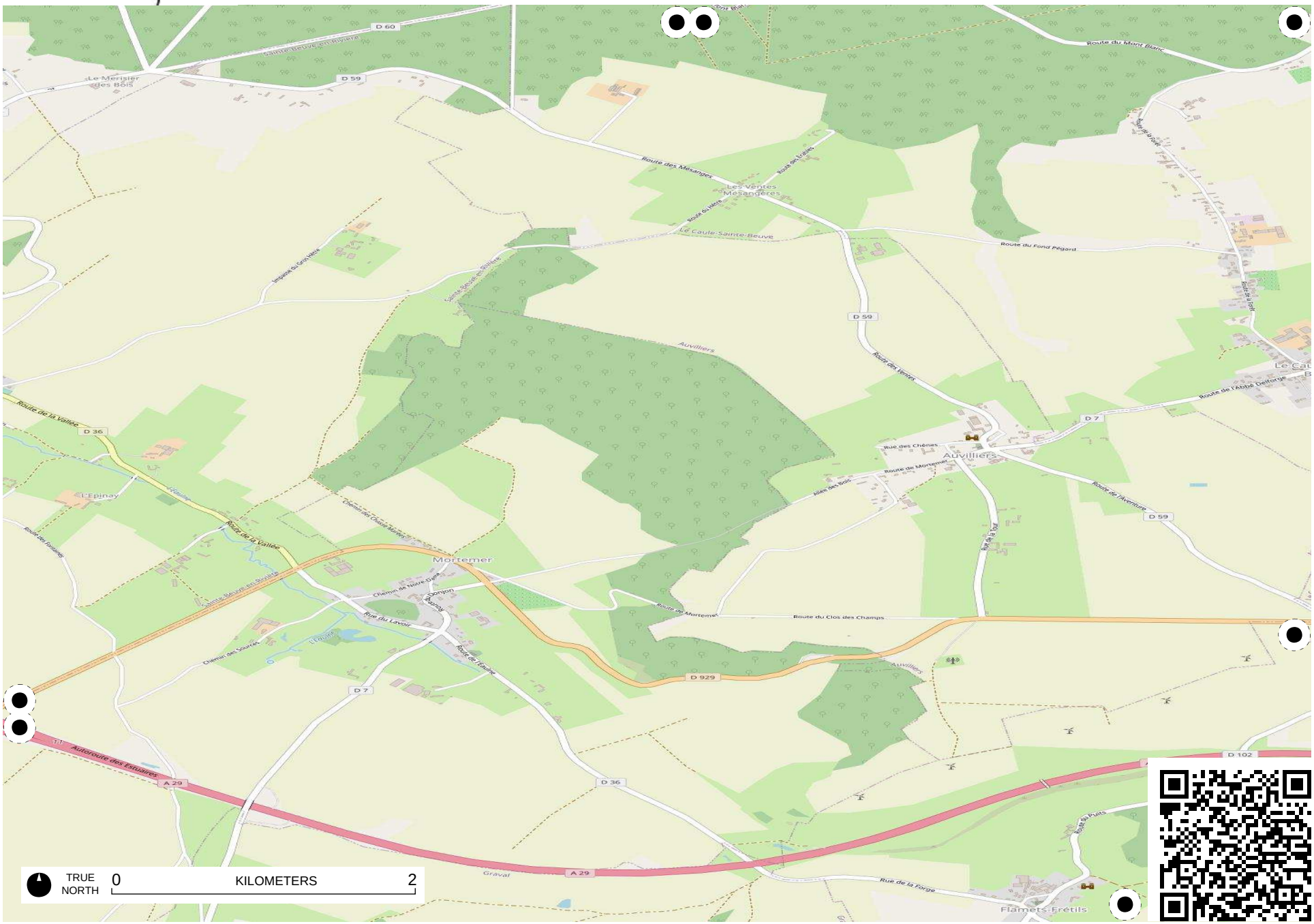

Field Papers

Avenue verte

http://fieldpapers.org/atlases/6c5k9hn0/F11

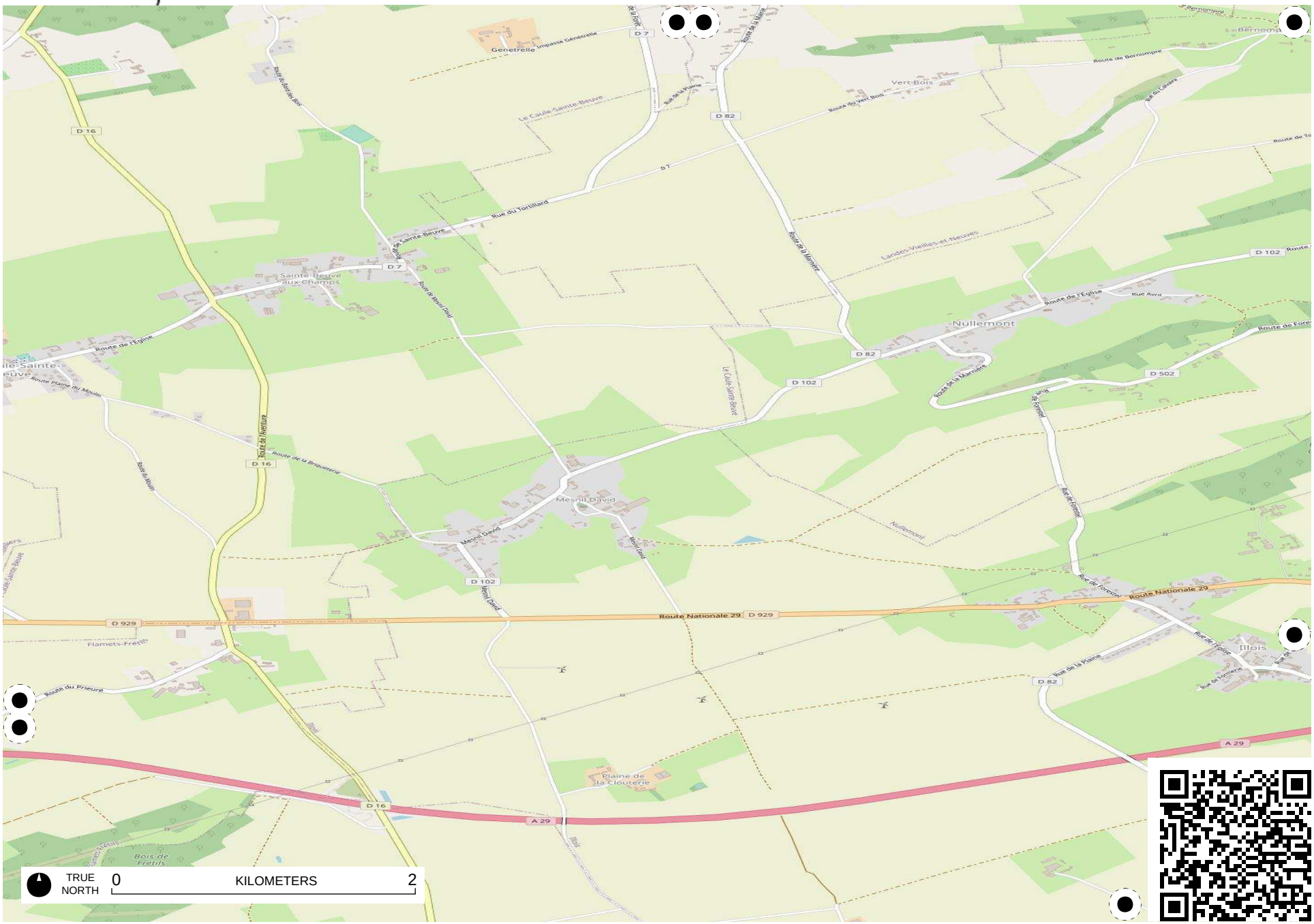

Field Papers

Avenue verte

http://fieldpapers.org/atlases/6c5k9hn0/F12

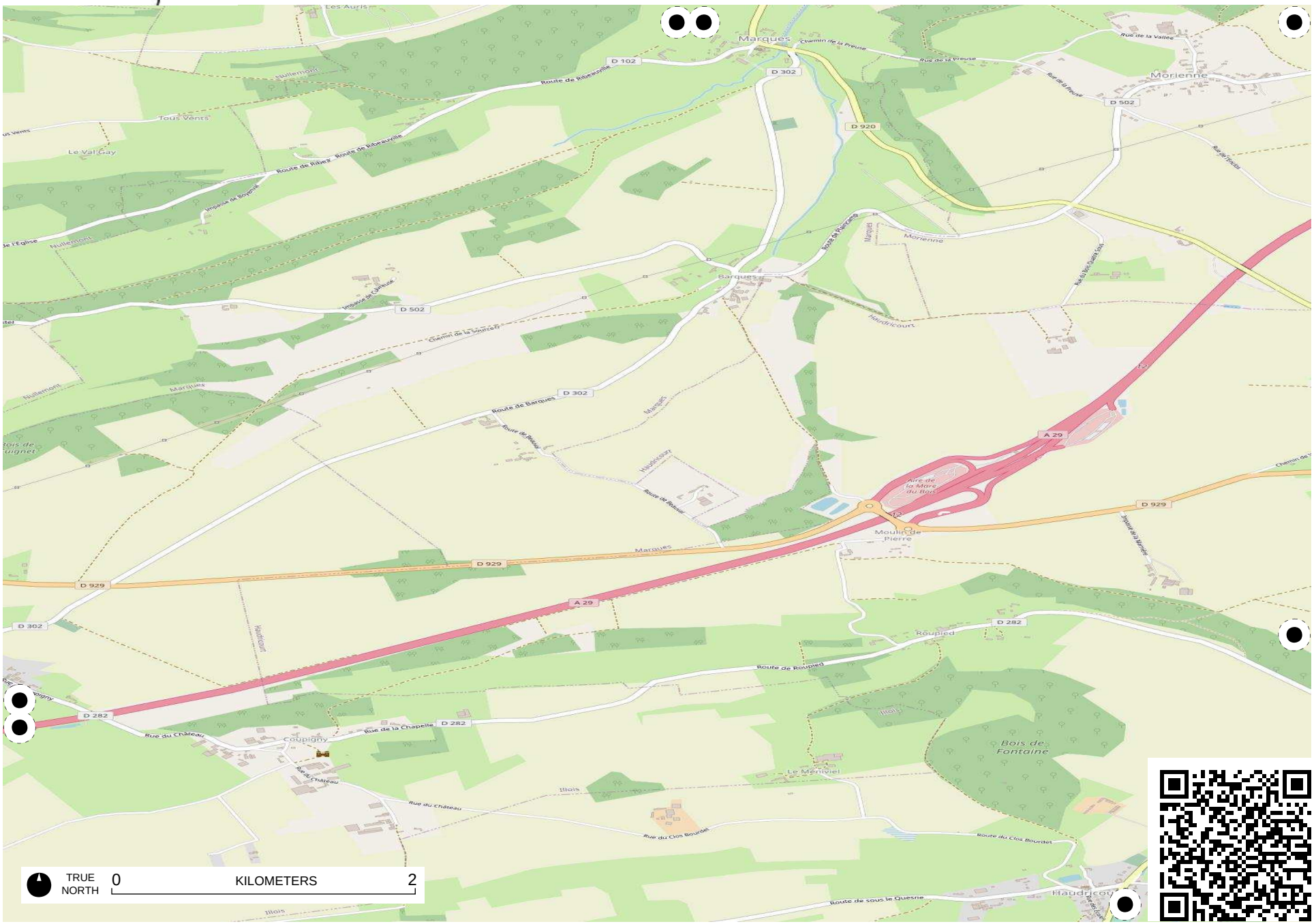

Field Papers

Avenue verte

http://fieldpapers.org/atlases/6c5k9hn0/F13

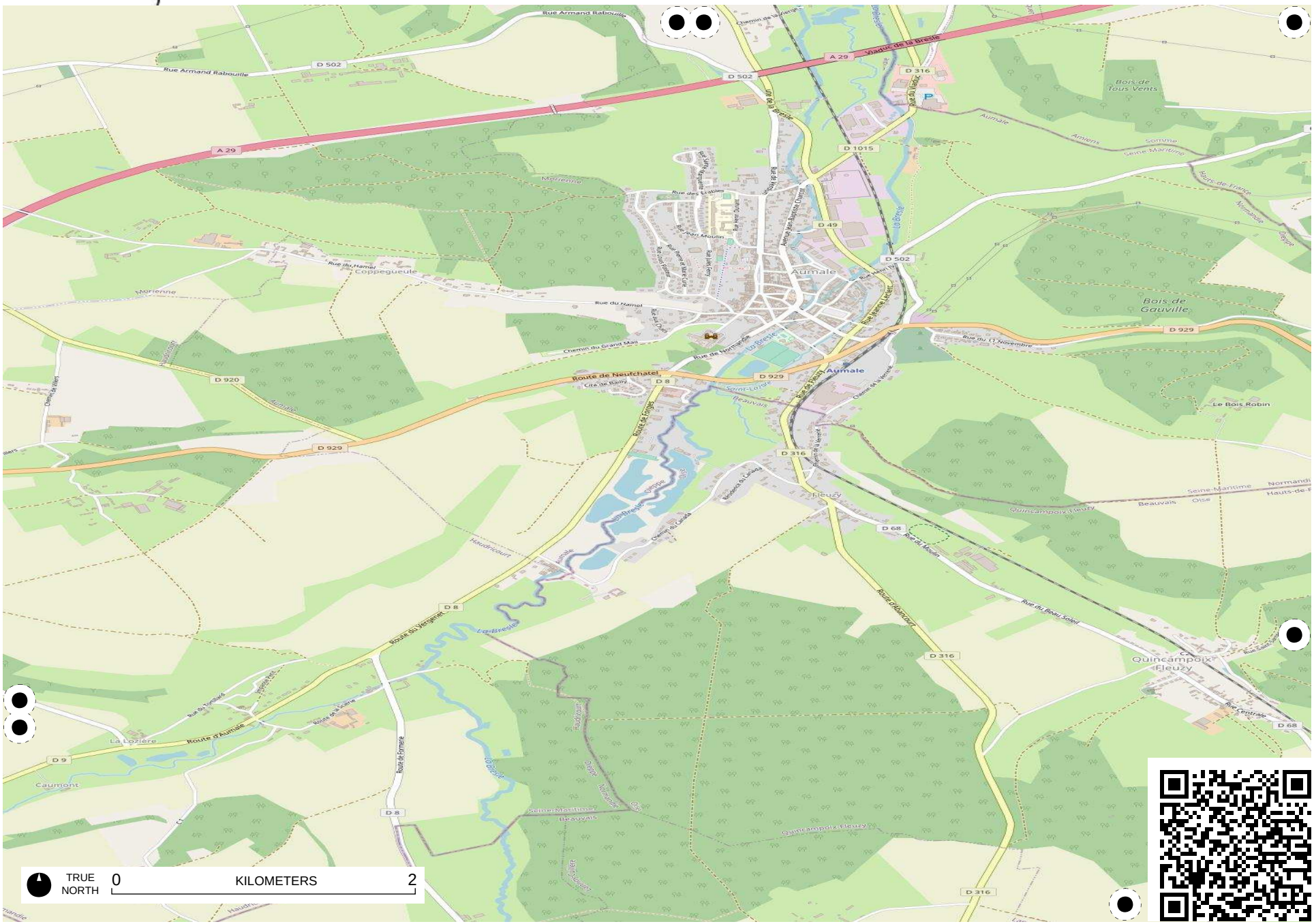

Field Papers

Avenue verte

http://fieldpapers.org/atlases/6c5k9hn0/F14

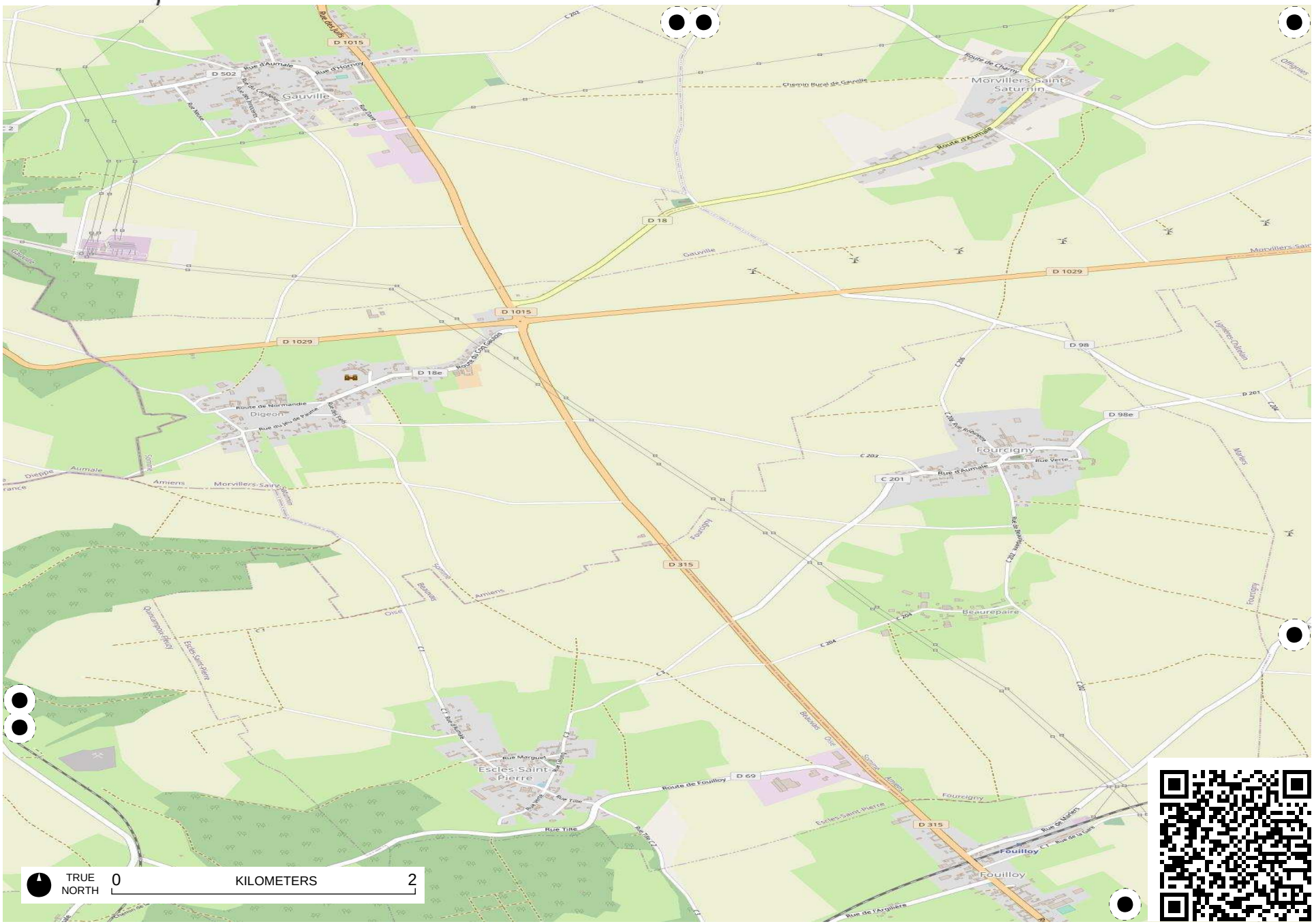

Field Papers

Avenue verte

http://fieldpapers.org/atlases/6c5k9hn0/F15

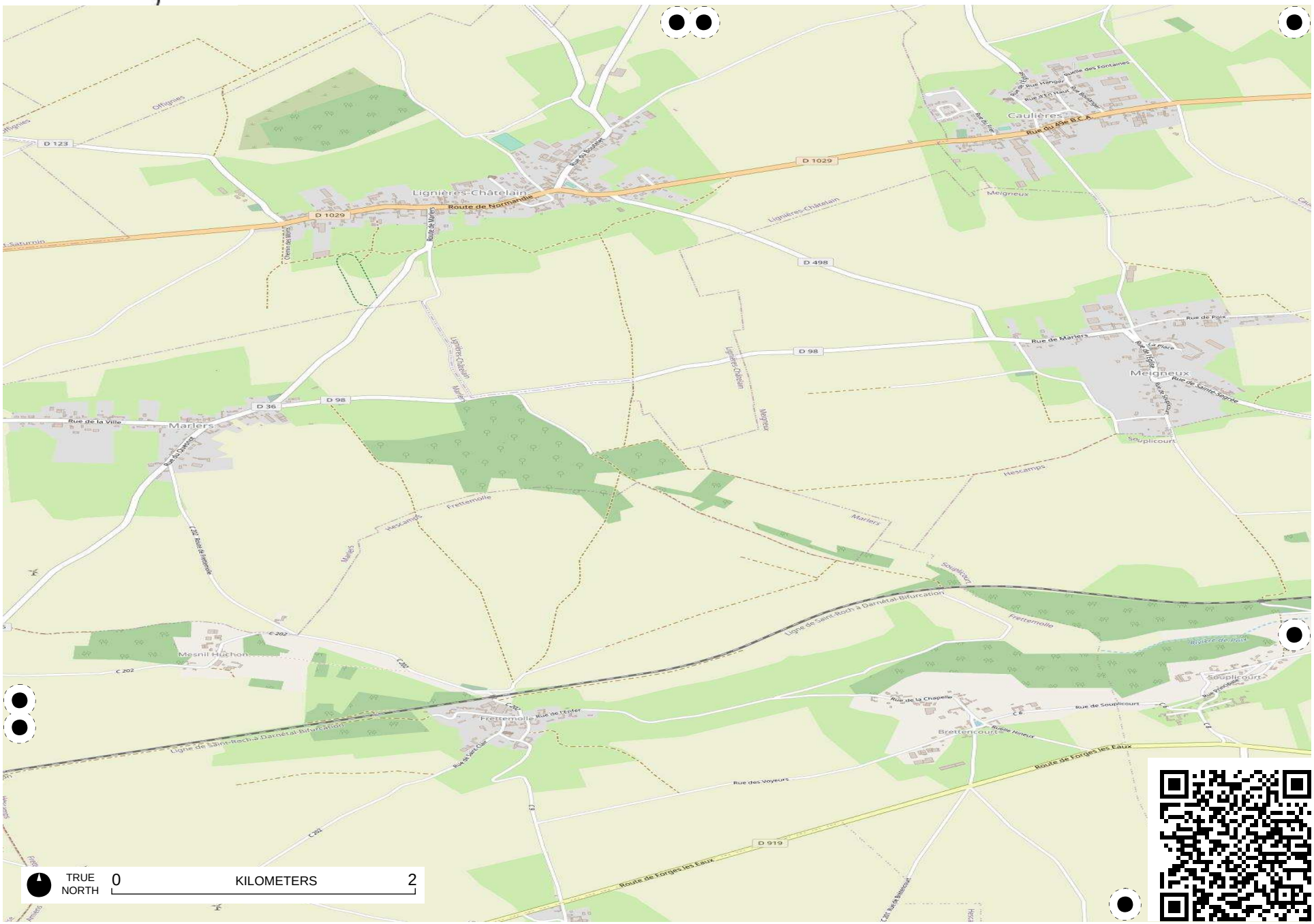

Field Papers

Avenue verte

http://fieldpapers.org/atlases/6c5k9hn0/F16

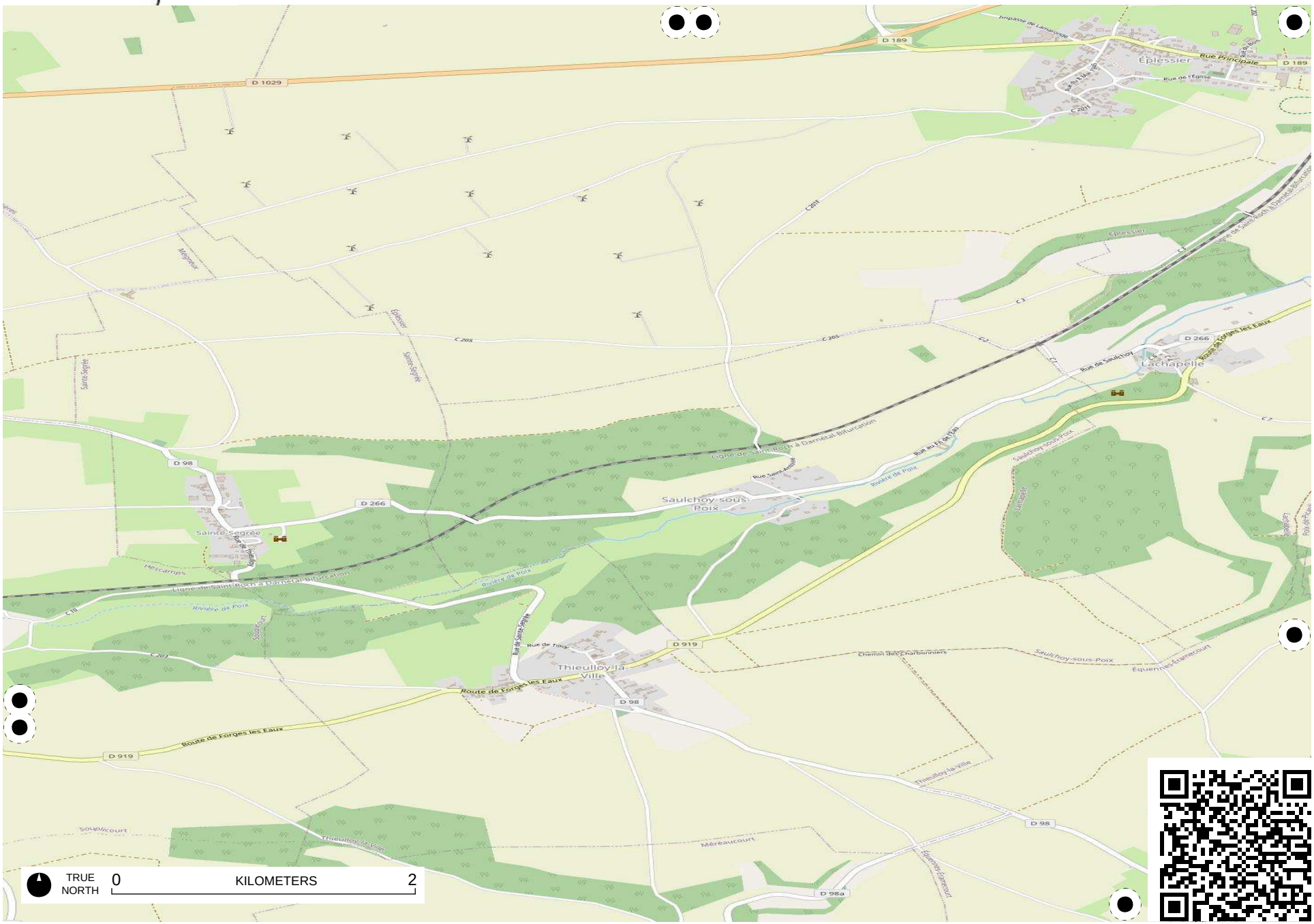

Field Papers

Avenue verte

http://fieldpapers.org/atlases/6c5k9hn0/F17

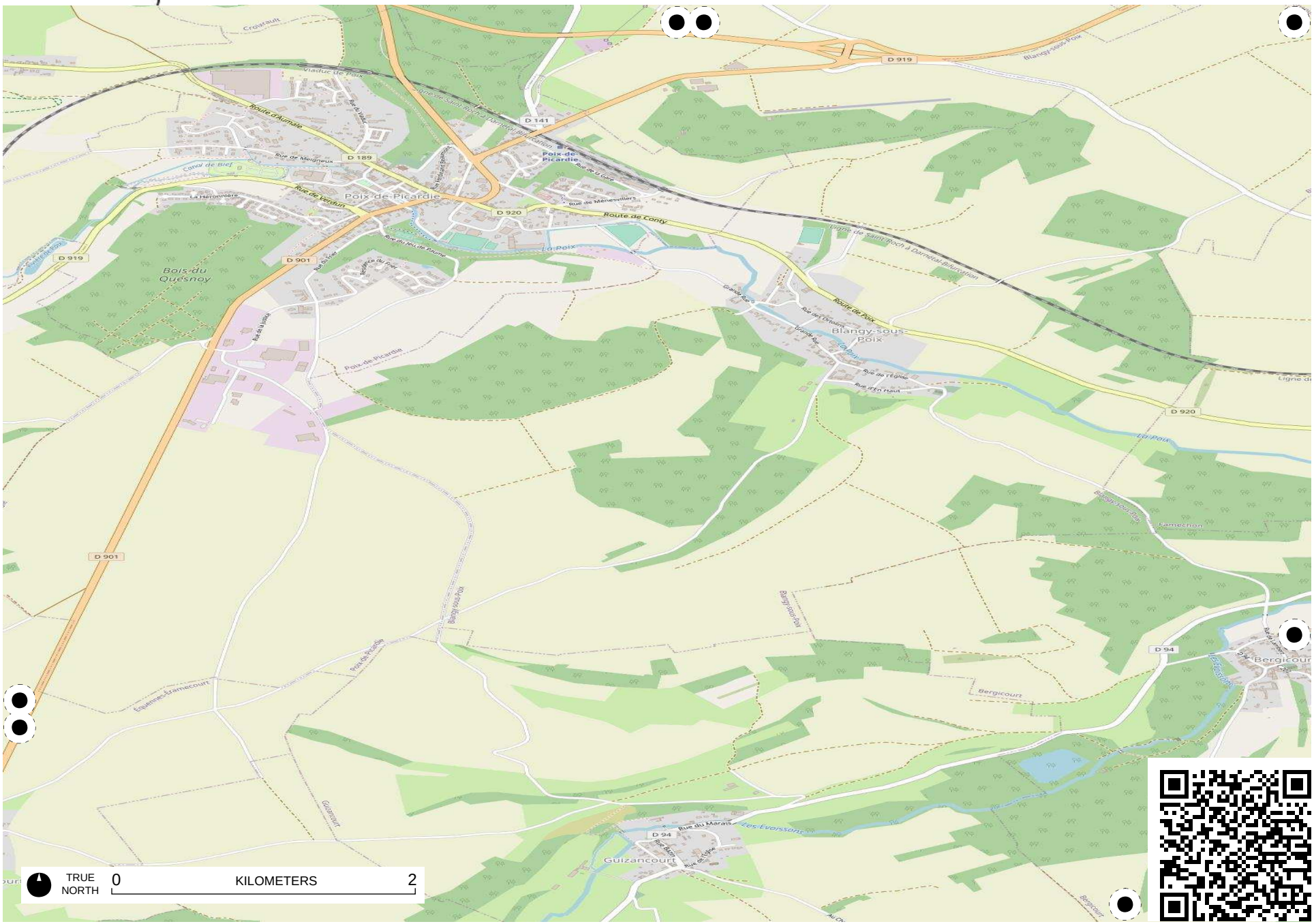

Field Papers

Avenue verte

http://fieldpapers.org/atlases/6c5k9hn0/F18

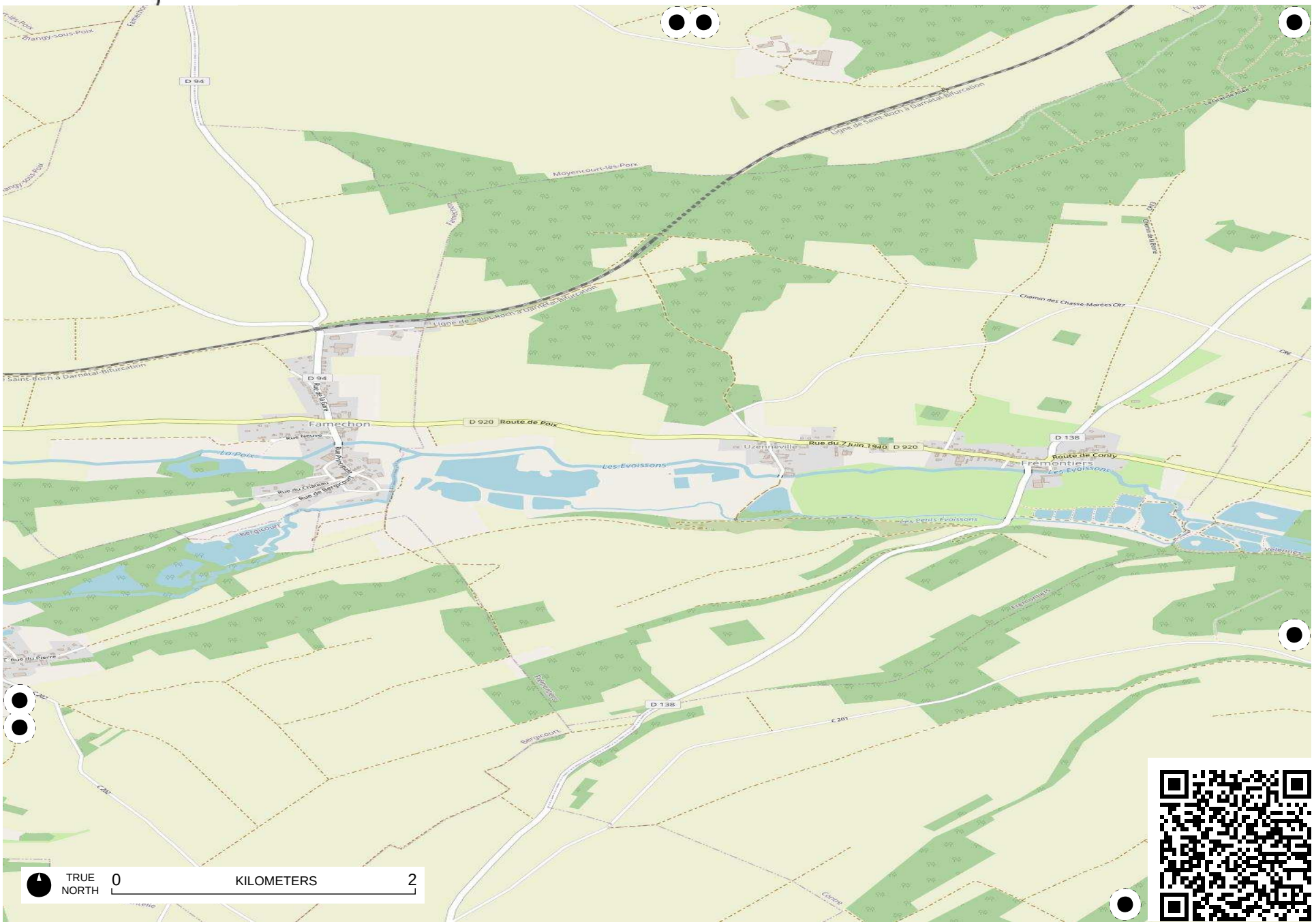

Field Papers

Avenue verte

http://fieldpapers.org/atlases/6c5k9hn0/F19



Field Papers

Avenue verte

http://fieldpapers.org/atlases/6c5k9hn0/F2

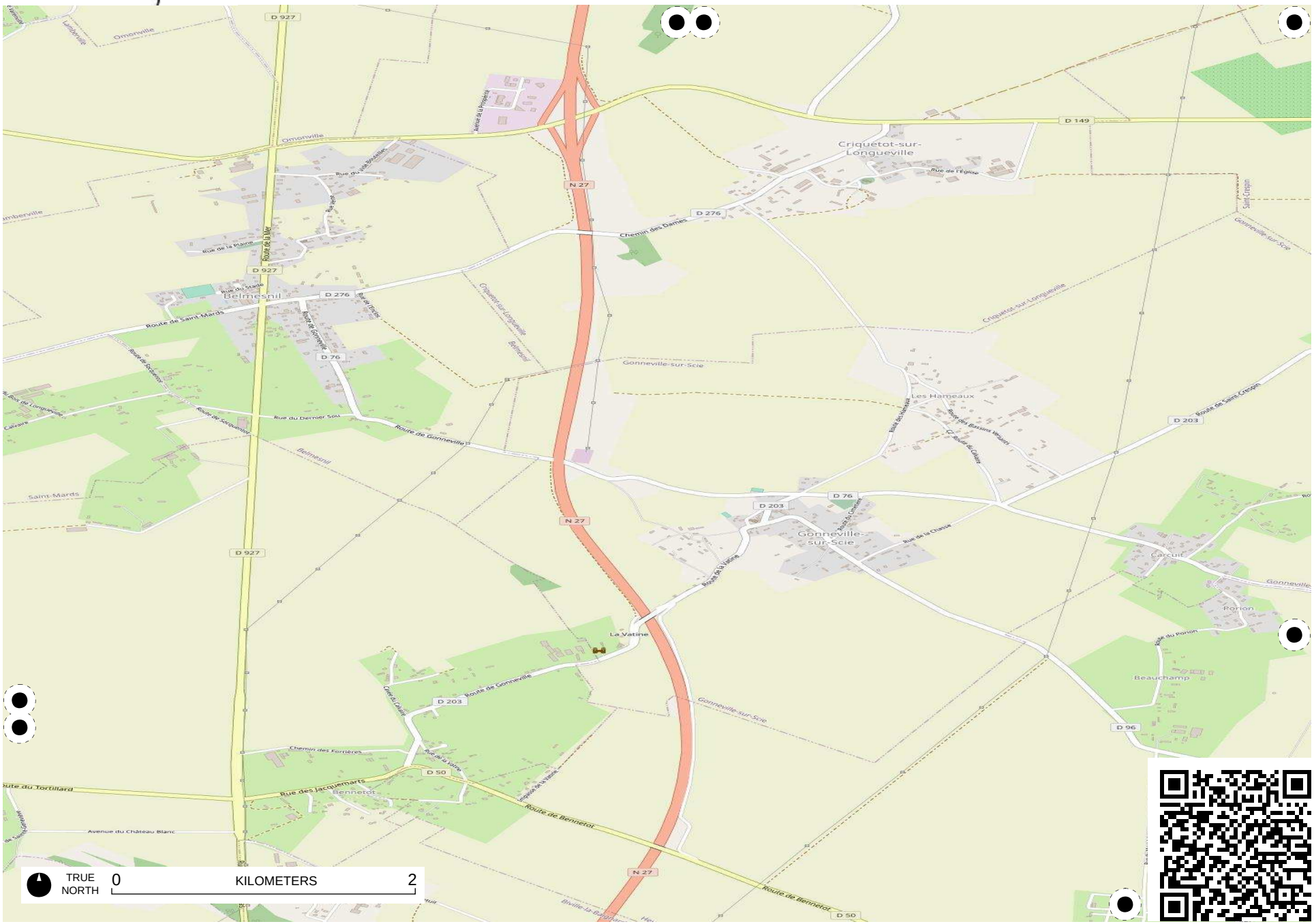

Field Papers

Avenue verte

http://fieldpapers.org/atlases/6c5k9hn0/F20



Field Papers

Avenue verte

http://fieldpapers.org/atlases/6c5k9hn0/F21

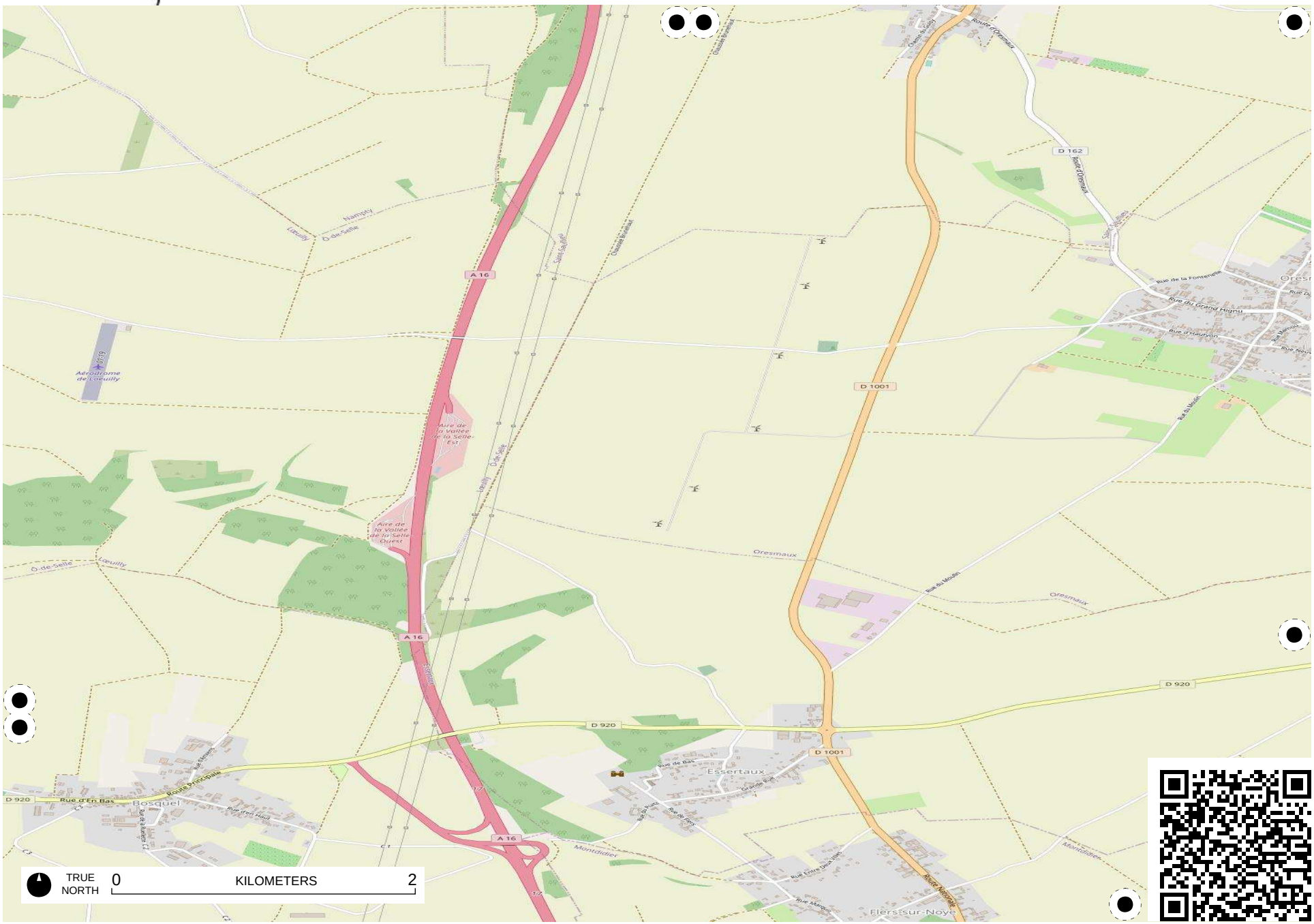

Field Papers

Avenue verte

http://fieldpapers.org/atlases/6c5k9hn0/F22

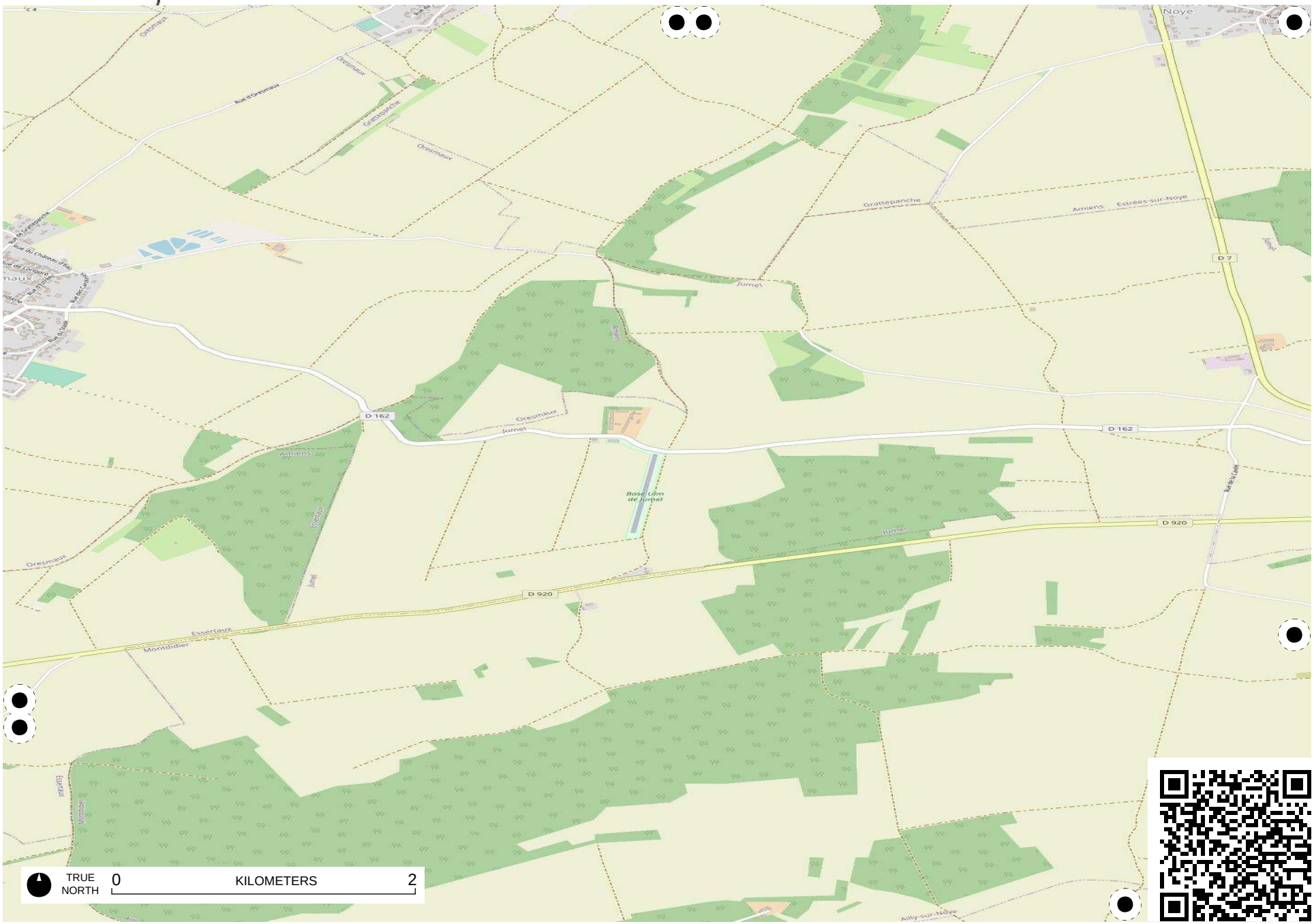

Field Papers

Avenue verte

http://fieldpapers.org/atlases/6c5k9hn0/F23



Field Papers

Avenue verte

http://fieldpapers.org/atlases/6c5k9hn0/F24

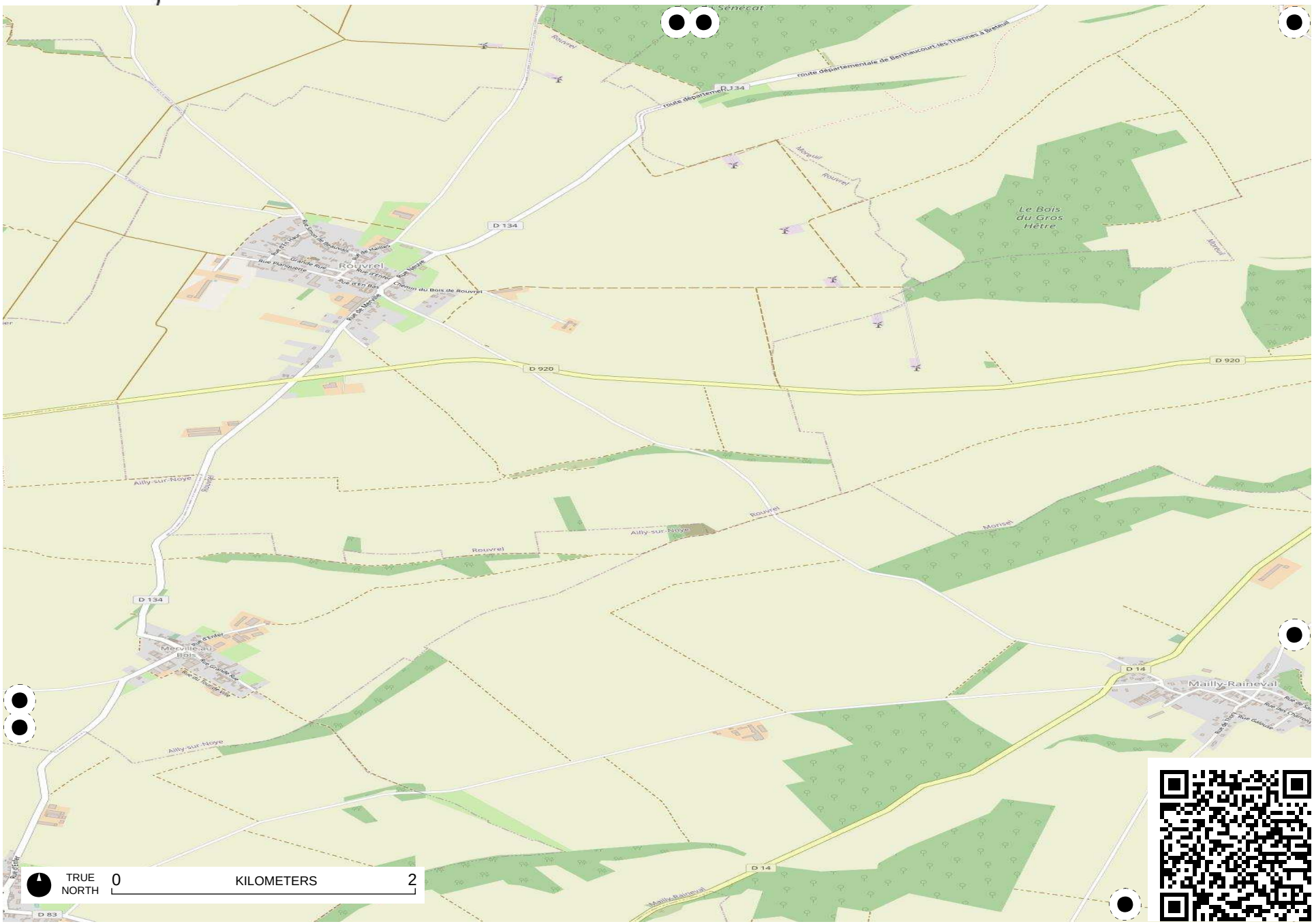

Field Papers

Avenue verte

http://fieldpapers.org/atlases/6c5k9hn0/F25

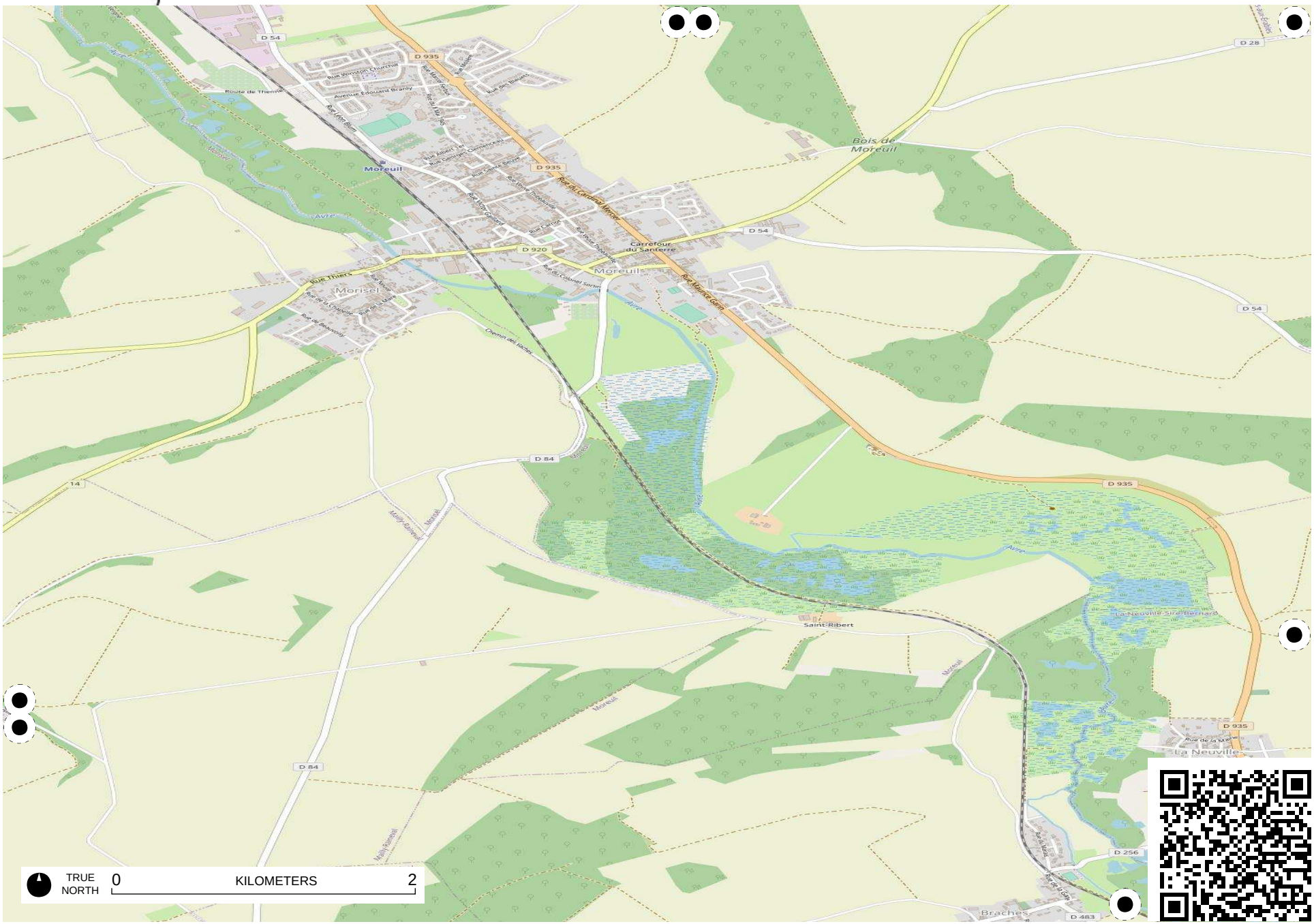

Field Papers

Avenue verte

http://fieldpapers.org/atlases/6c5k9hn0/F3



Field Papers

Avenue verte

http://fieldpapers.org/atlases/6c5k9hn0/F4



Field Papers

Avenue verte

http://fieldpapers.org/atlases/6c5k9hn0/F5

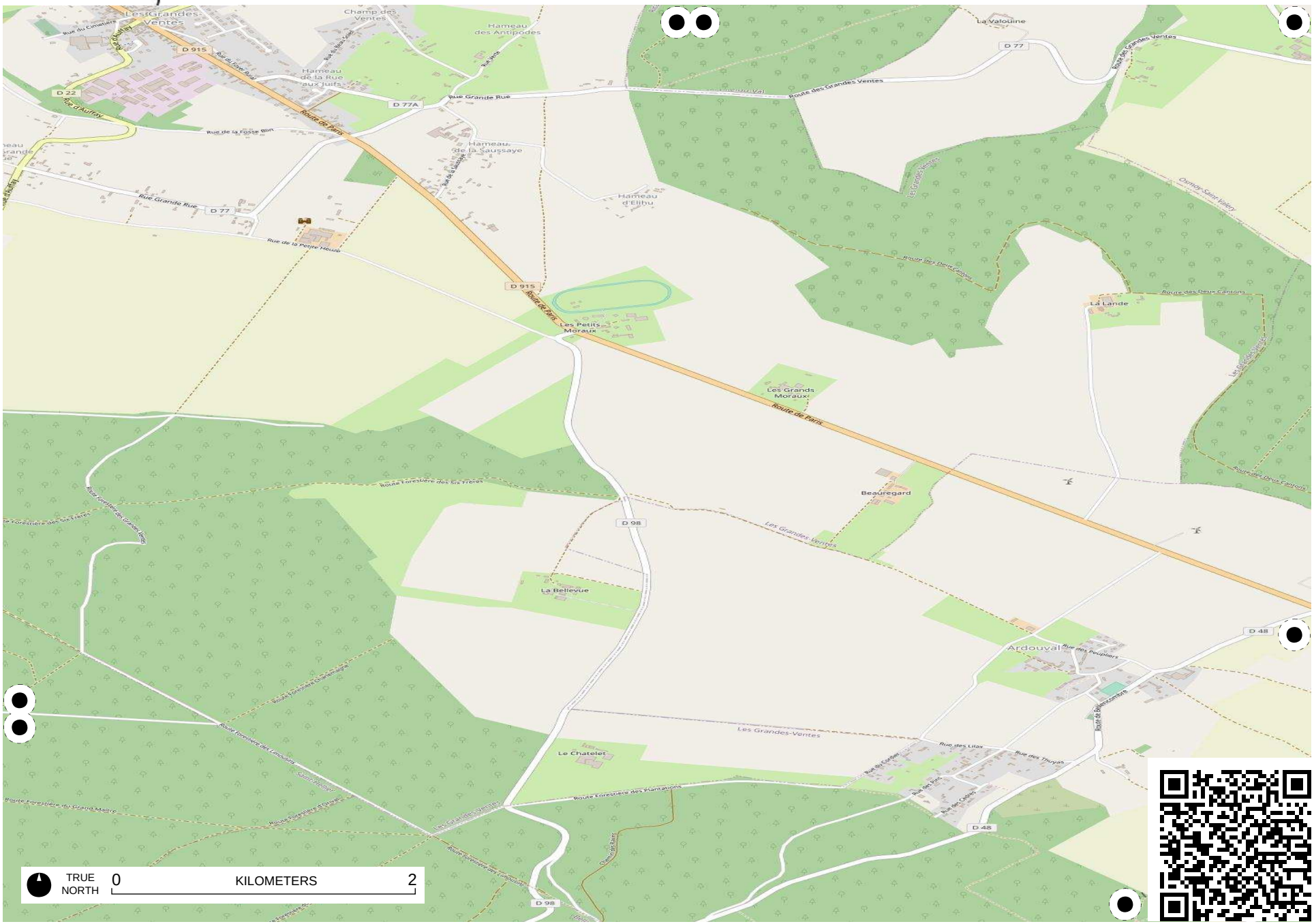

Field Papers

Avenue verte

http://fieldpapers.org/atlases/6c5k9hn0/F6

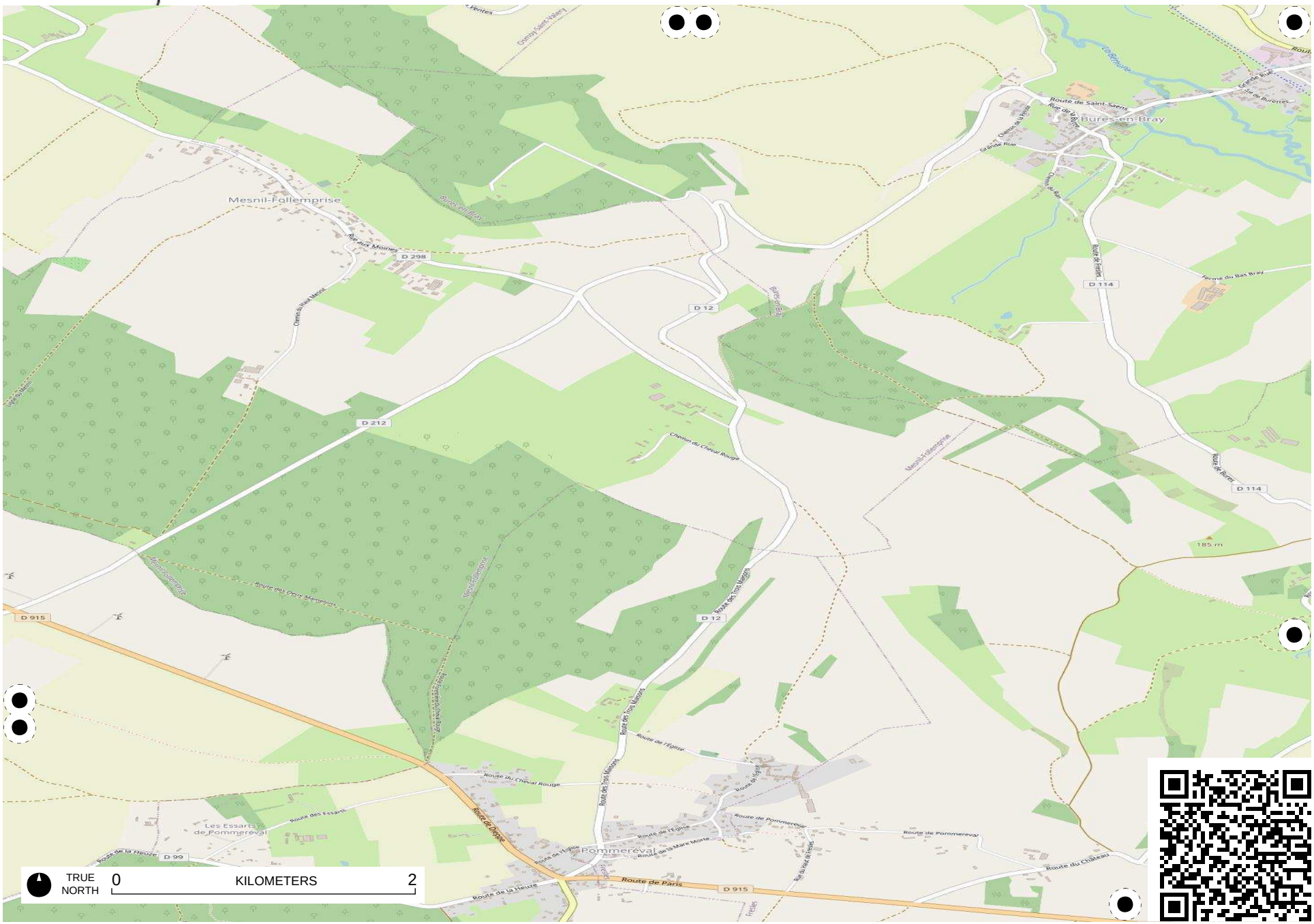

Field Papers

Avenue verte

http://fieldpapers.org/atlases/6c5k9hn0/F7

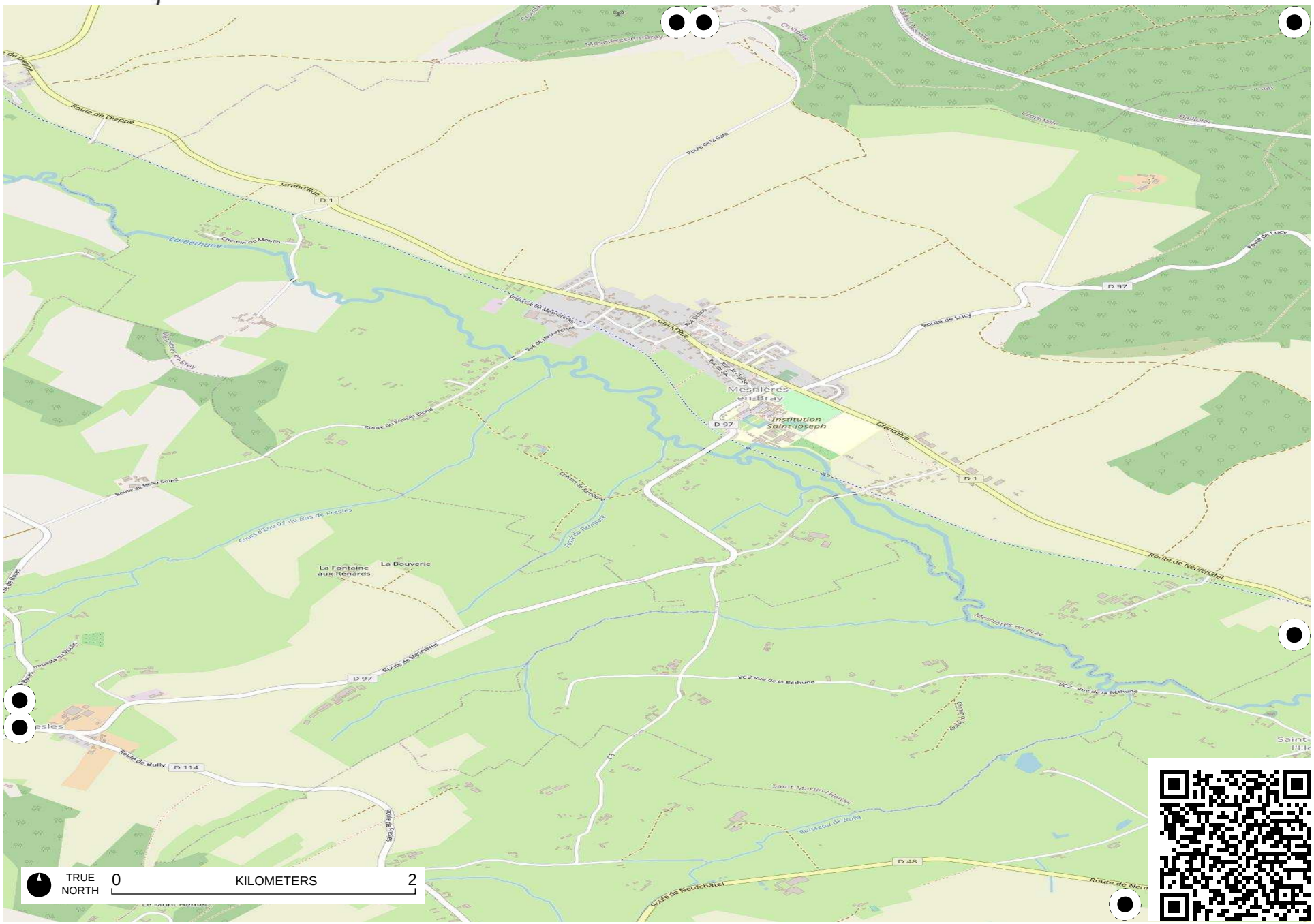

Field Papers

Avenue verte

http://fieldpapers.org/atlases/6c5k9hn0/F8

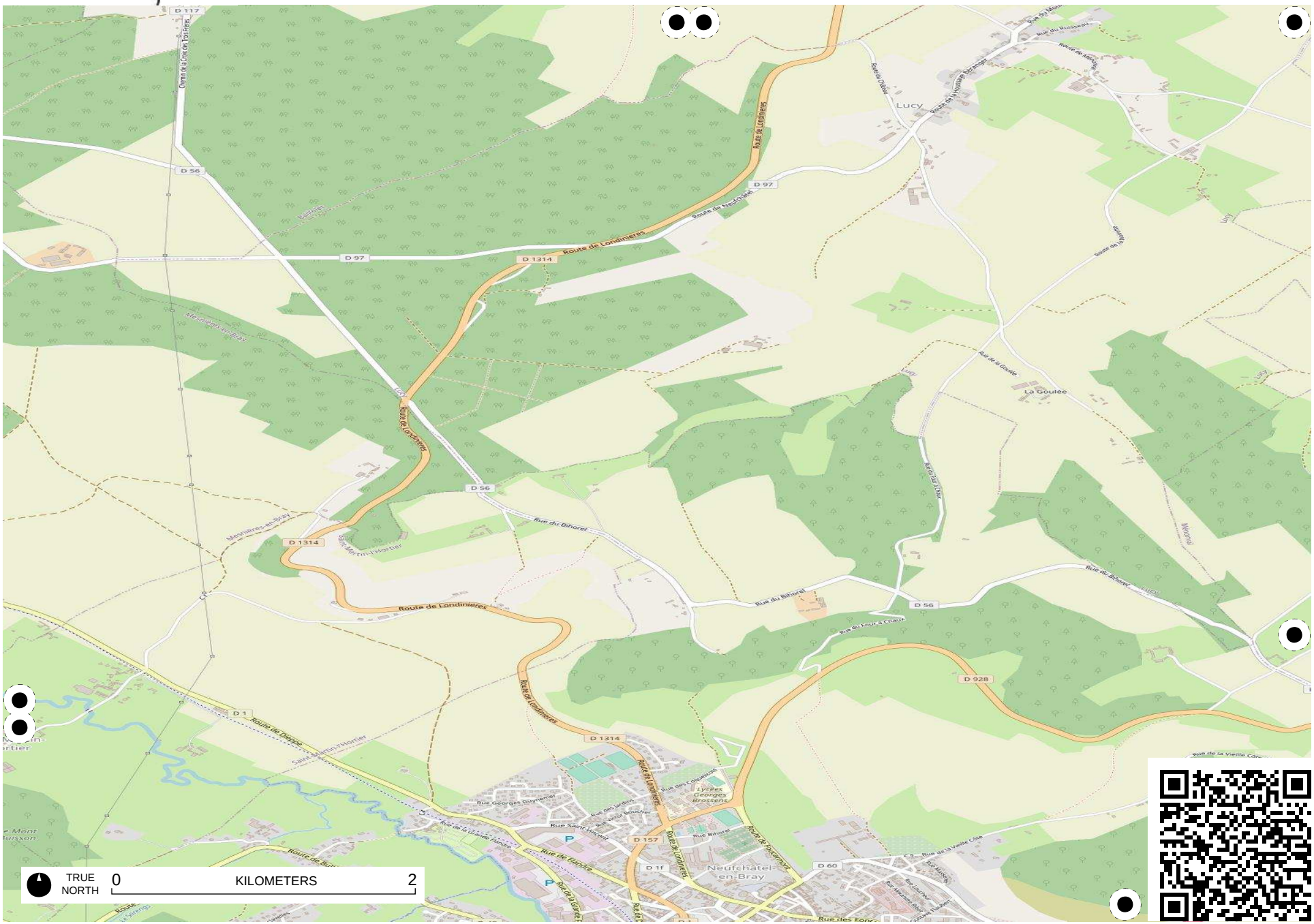

Field Papers

Avenue verte

http://fieldpapers.org/atlases/6c5k9hn0/F9

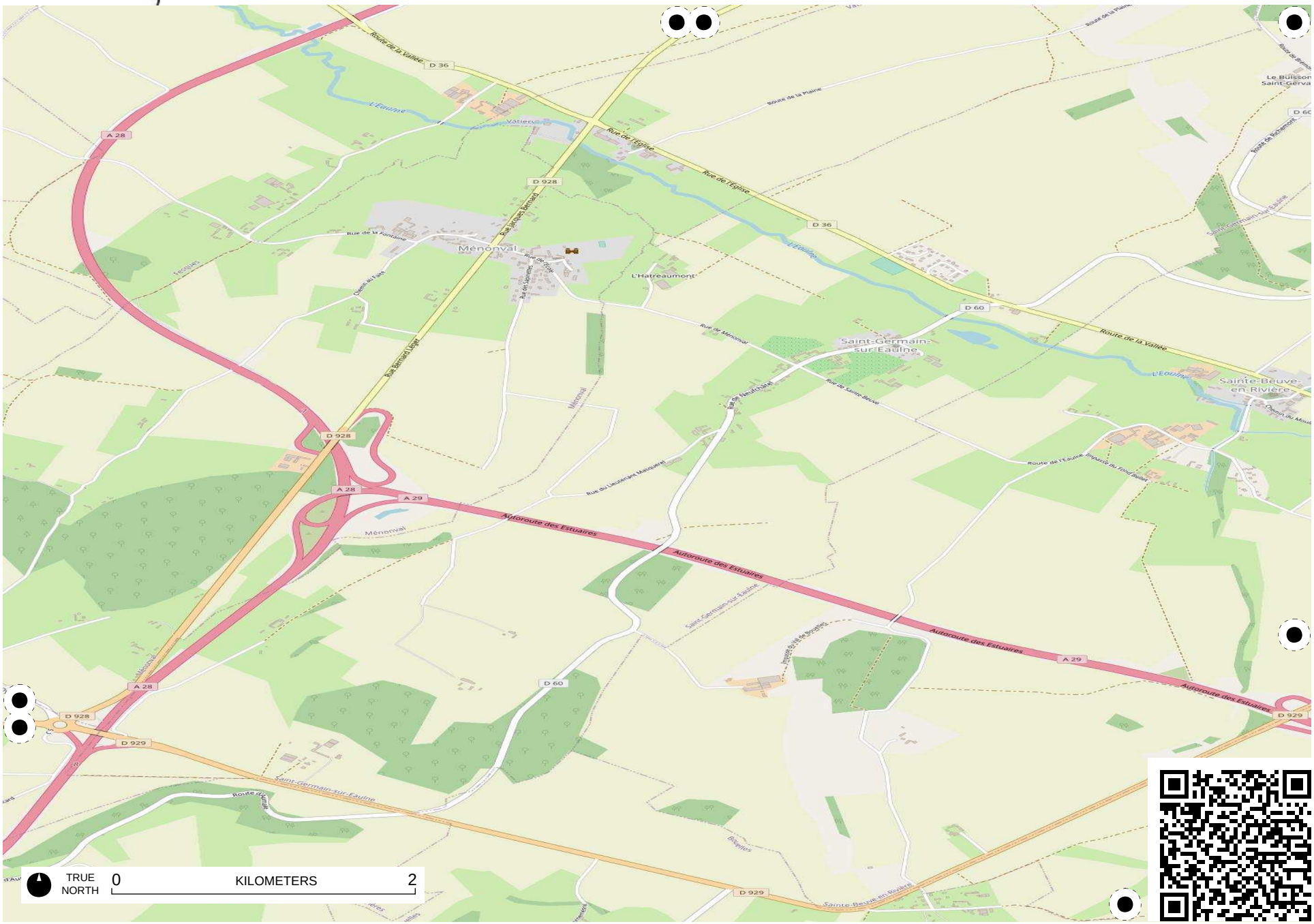

Field Papers

Avenue verte

http://fieldpapers.org/atlases/6c5k9hn0/G1

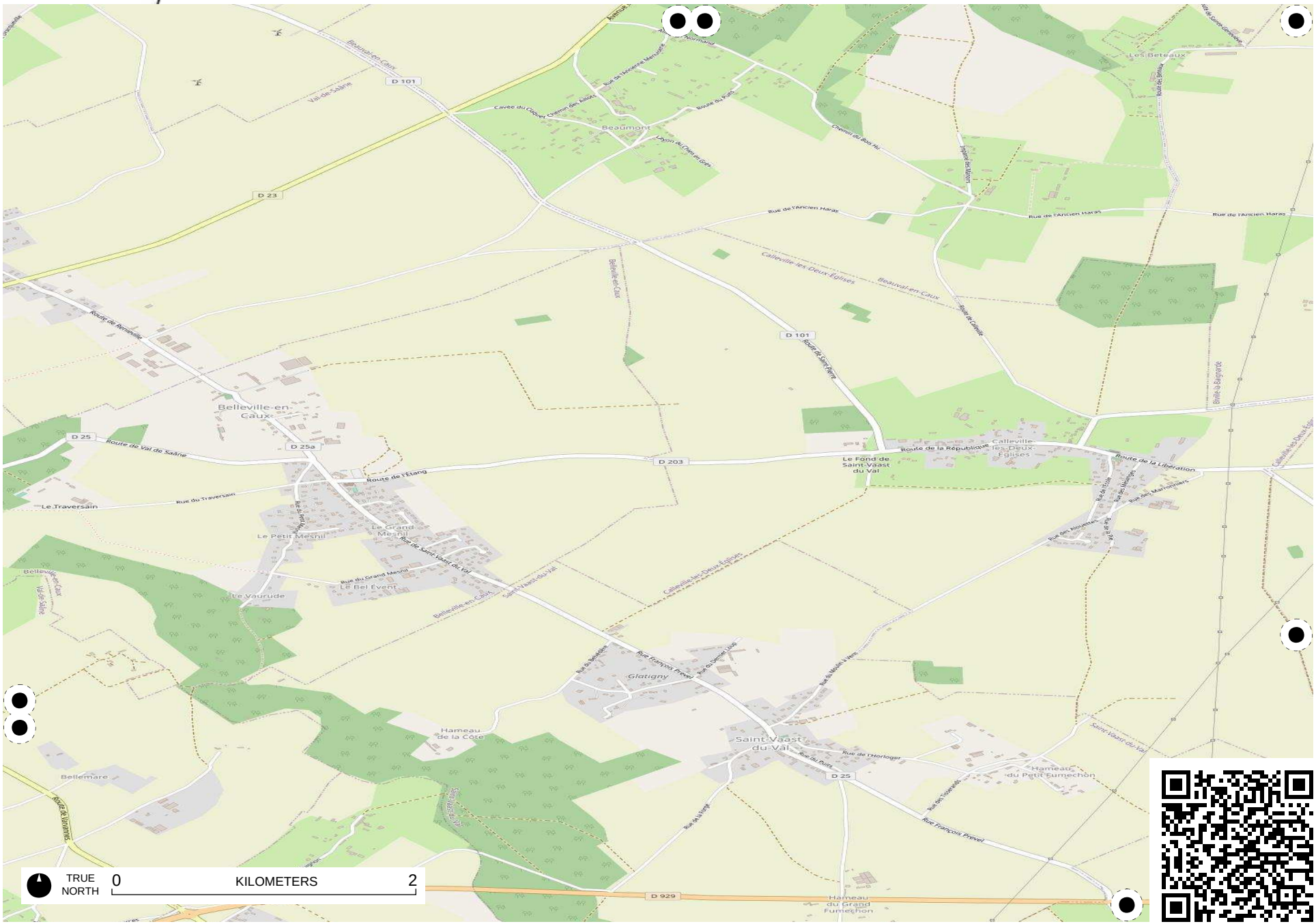

Field Papers

Avenue verte

http://fieldpapers.org/atlases/6c5k9hn0/G10

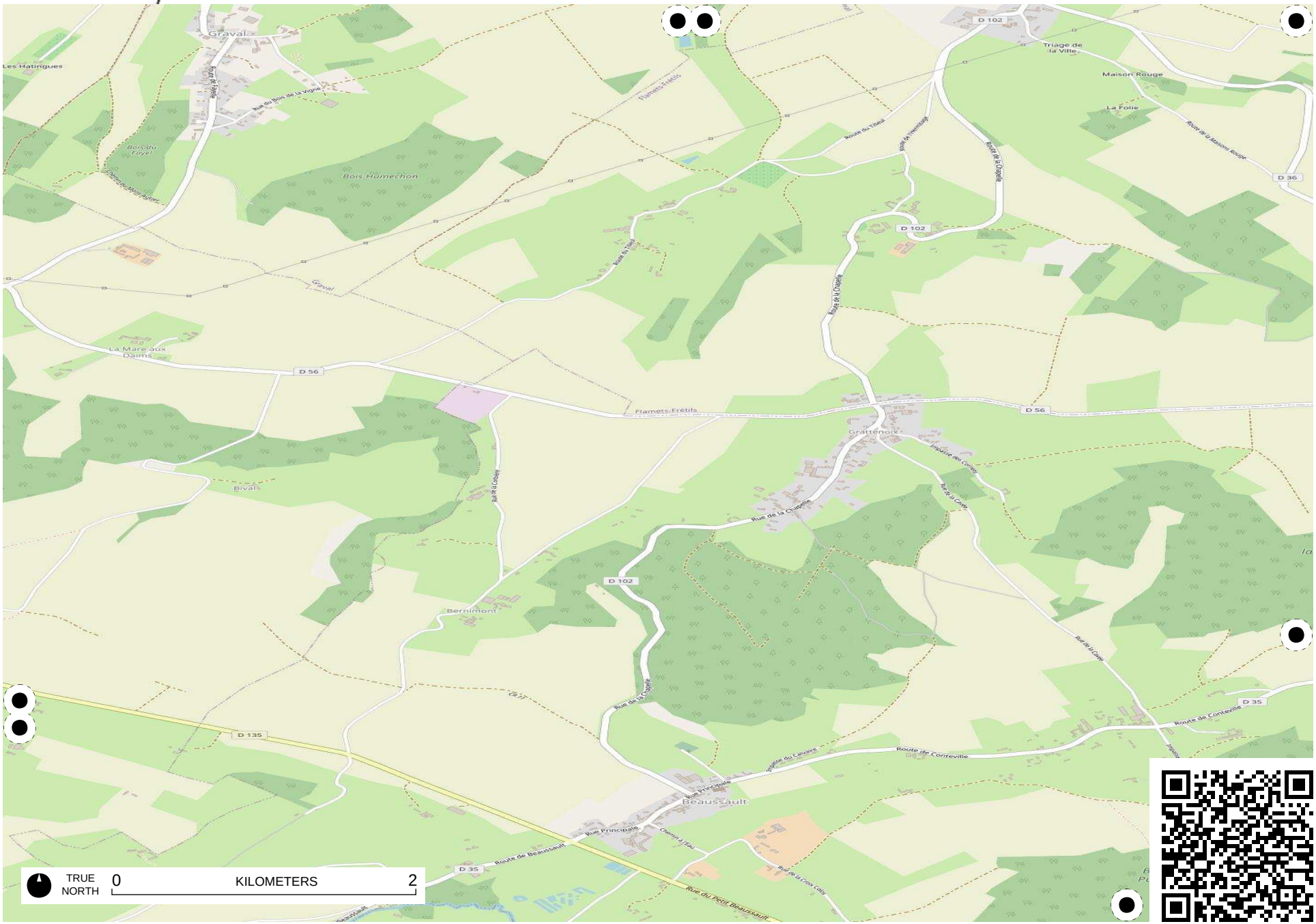

Field Papers

Avenue verte

http://fieldpapers.org/atlases/6c5k9hn0/G11

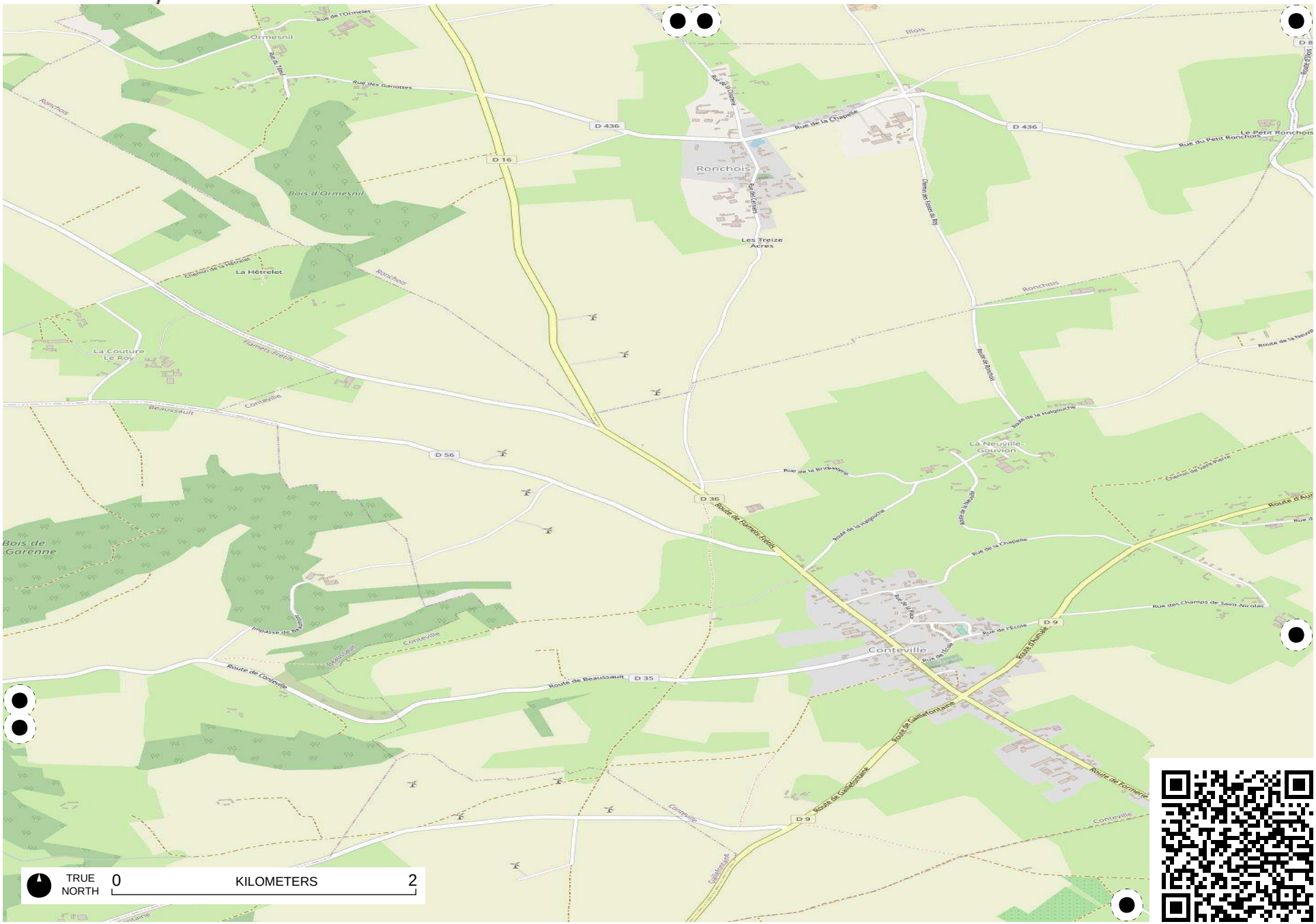

Field Papers

Avenue verte

http://fieldpapers.org/atlases/6c5k9hn0/G12

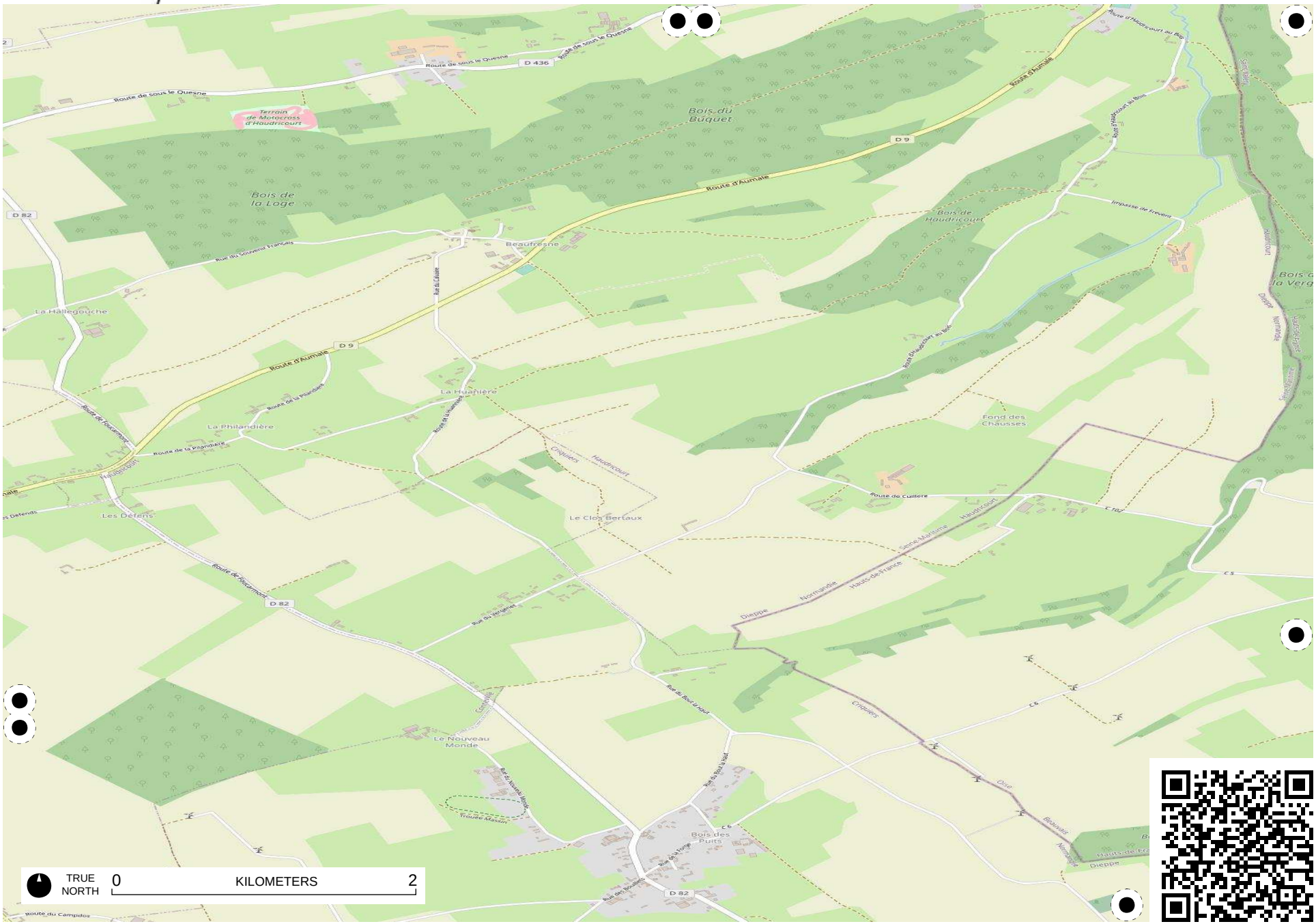

Field Papers

Avenue verte

http://fieldpapers.org/atlases/6c5k9hn0/G13

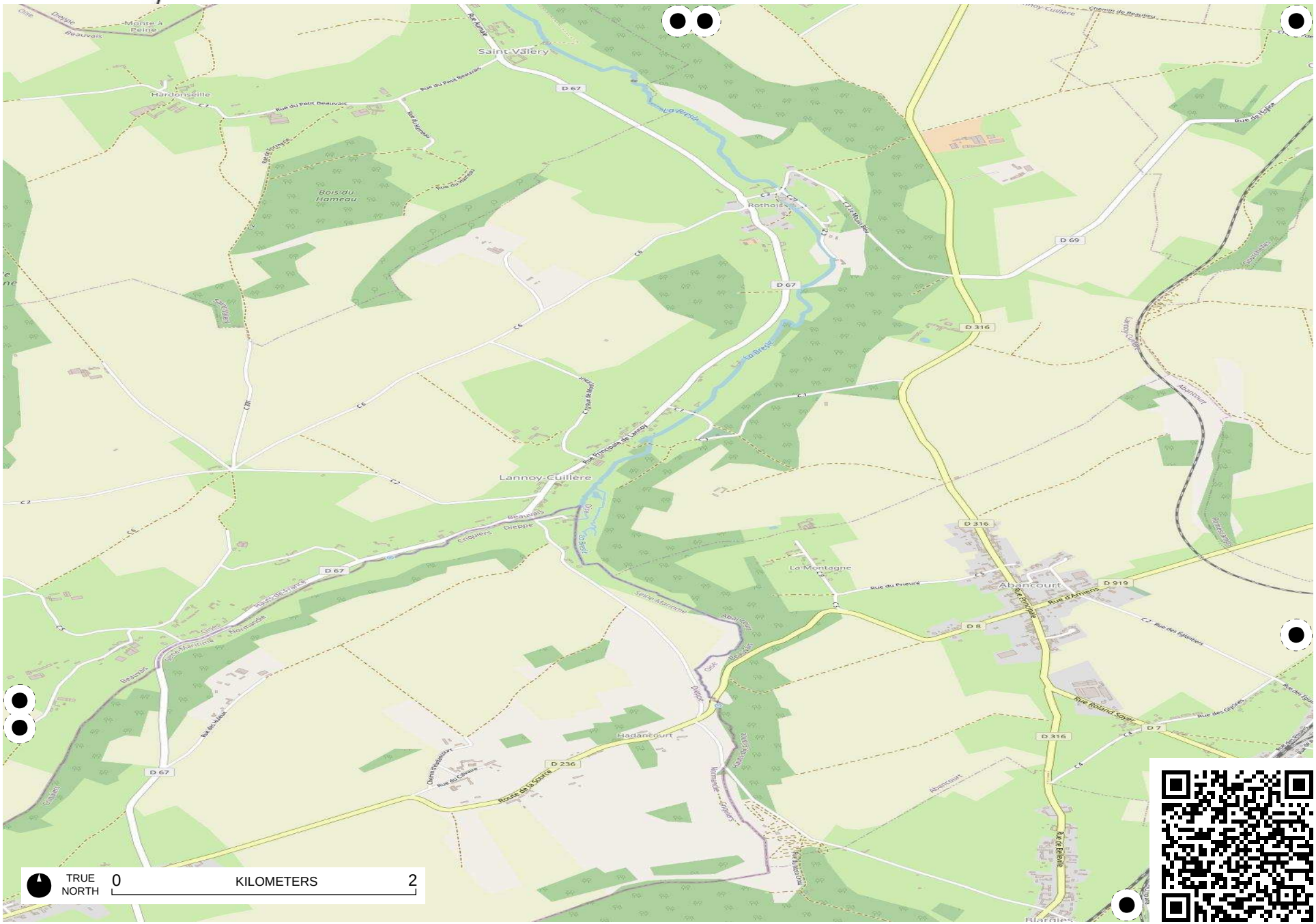

Field Papers

Avenue verte

http://fieldpapers.org/atlases/6c5k9hn0/G14

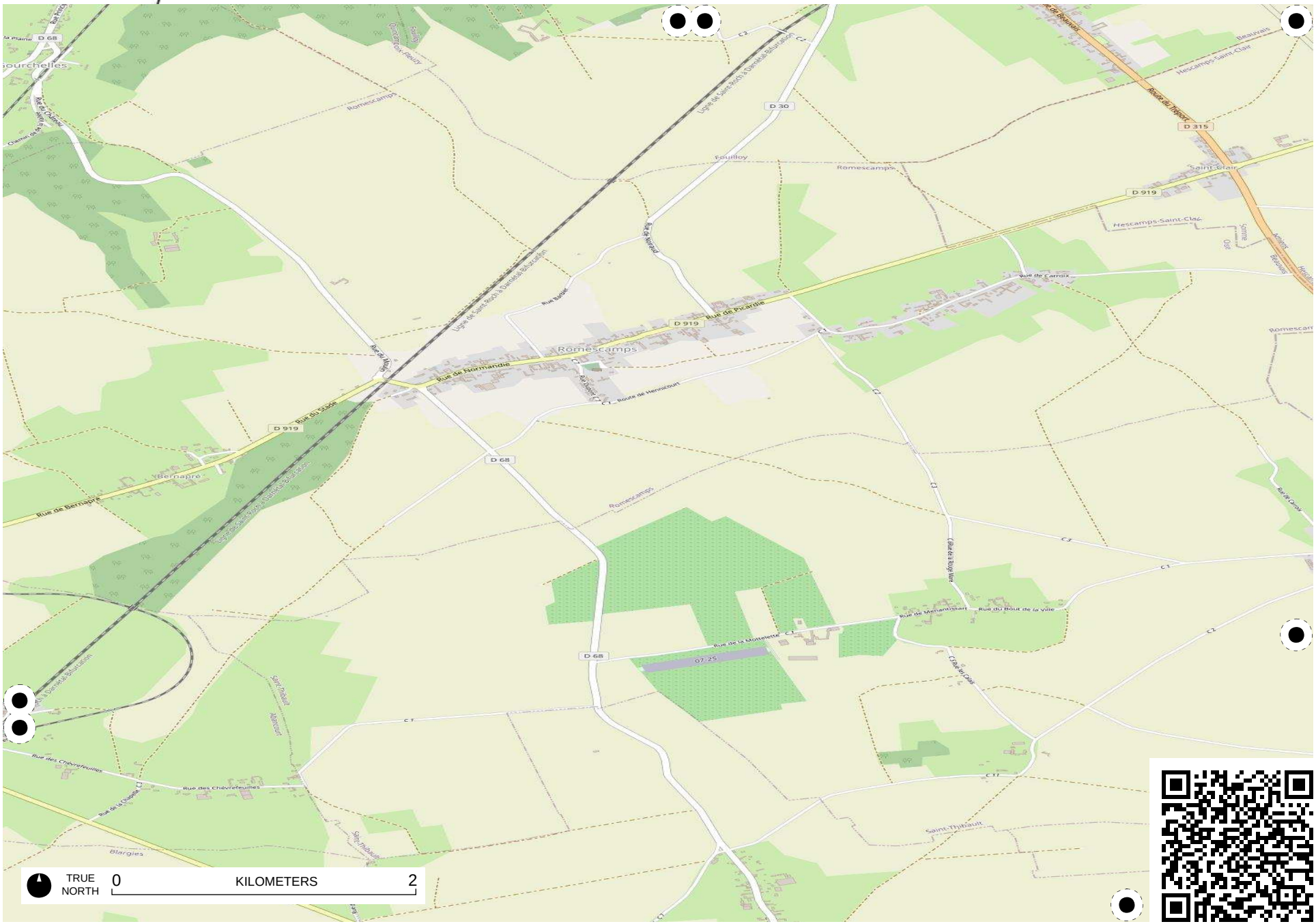

Field Papers

Avenue verte

http://fieldpapers.org/atlases/6c5k9hn0/G15

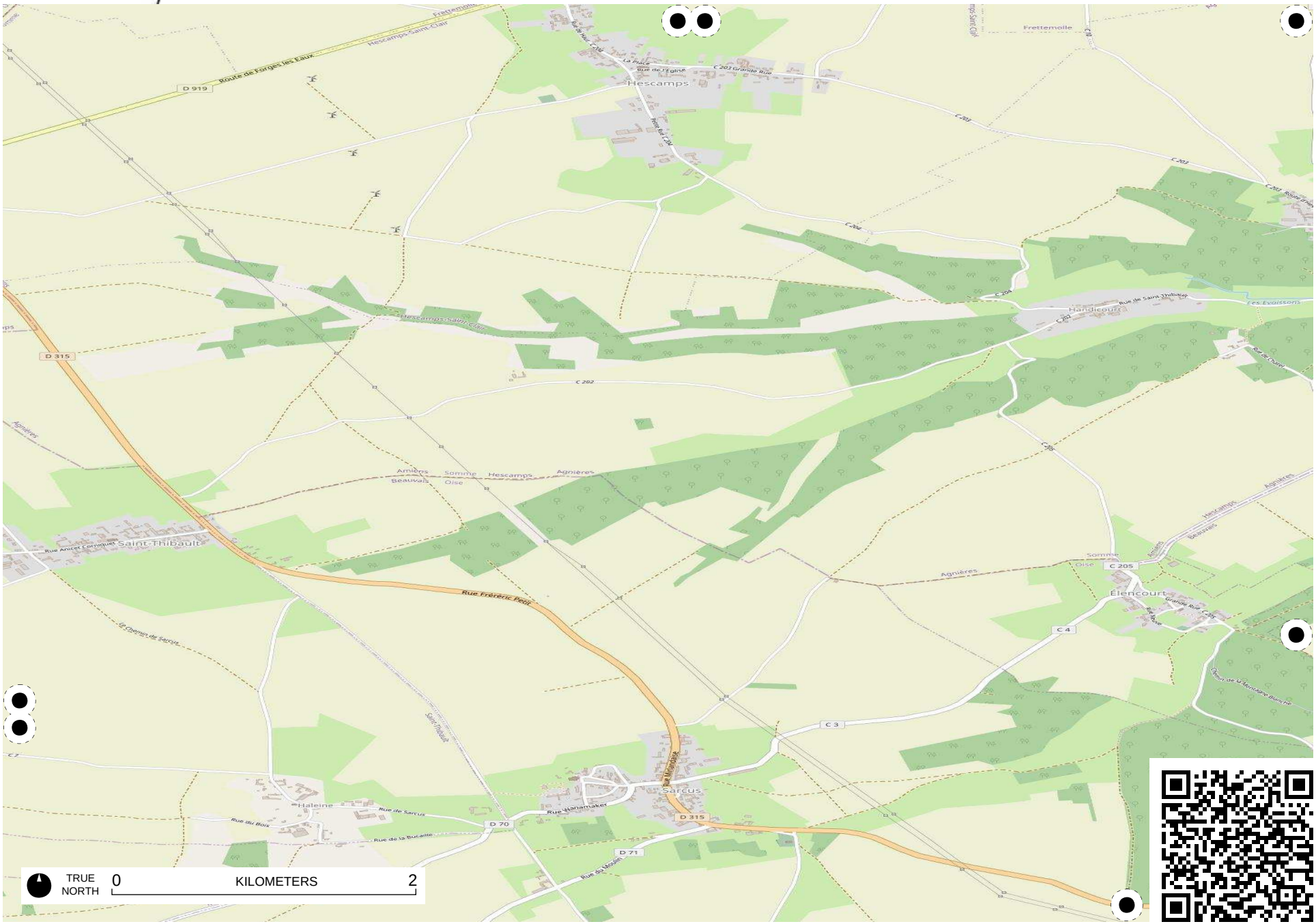

Field Papers

Avenue verte

http://fieldpapers.org/atlases/6c5k9hn0/G16

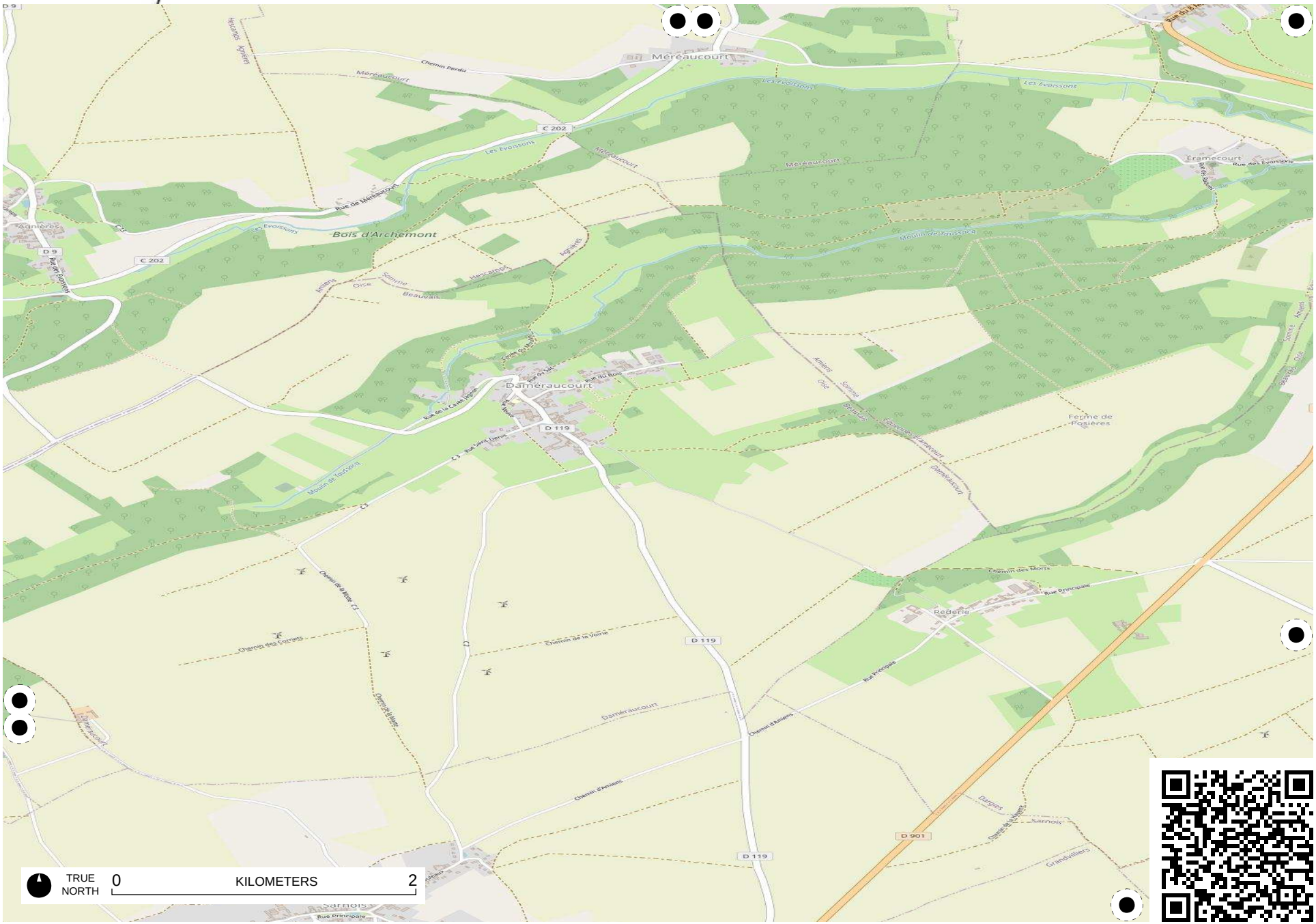

Field Papers

Avenue verte

http://fieldpapers.org/atlases/6c5k9hn0/G17

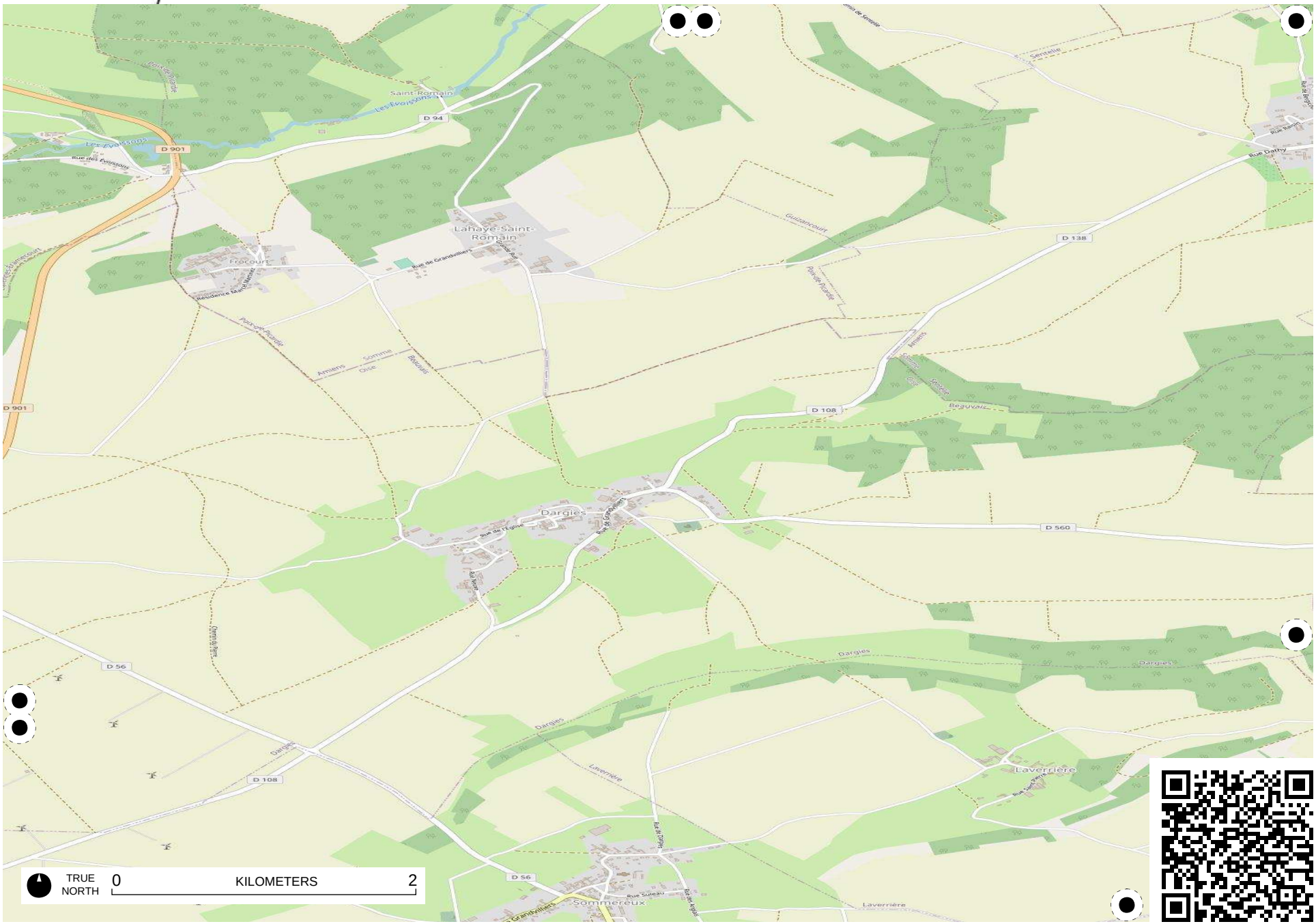

Field Papers

Avenue verte

http://fieldpapers.org/atlases/6c5k9hn0/G18



Field Papers

Avenue verte

http://fieldpapers.org/atlases/6c5k9hn0/G19

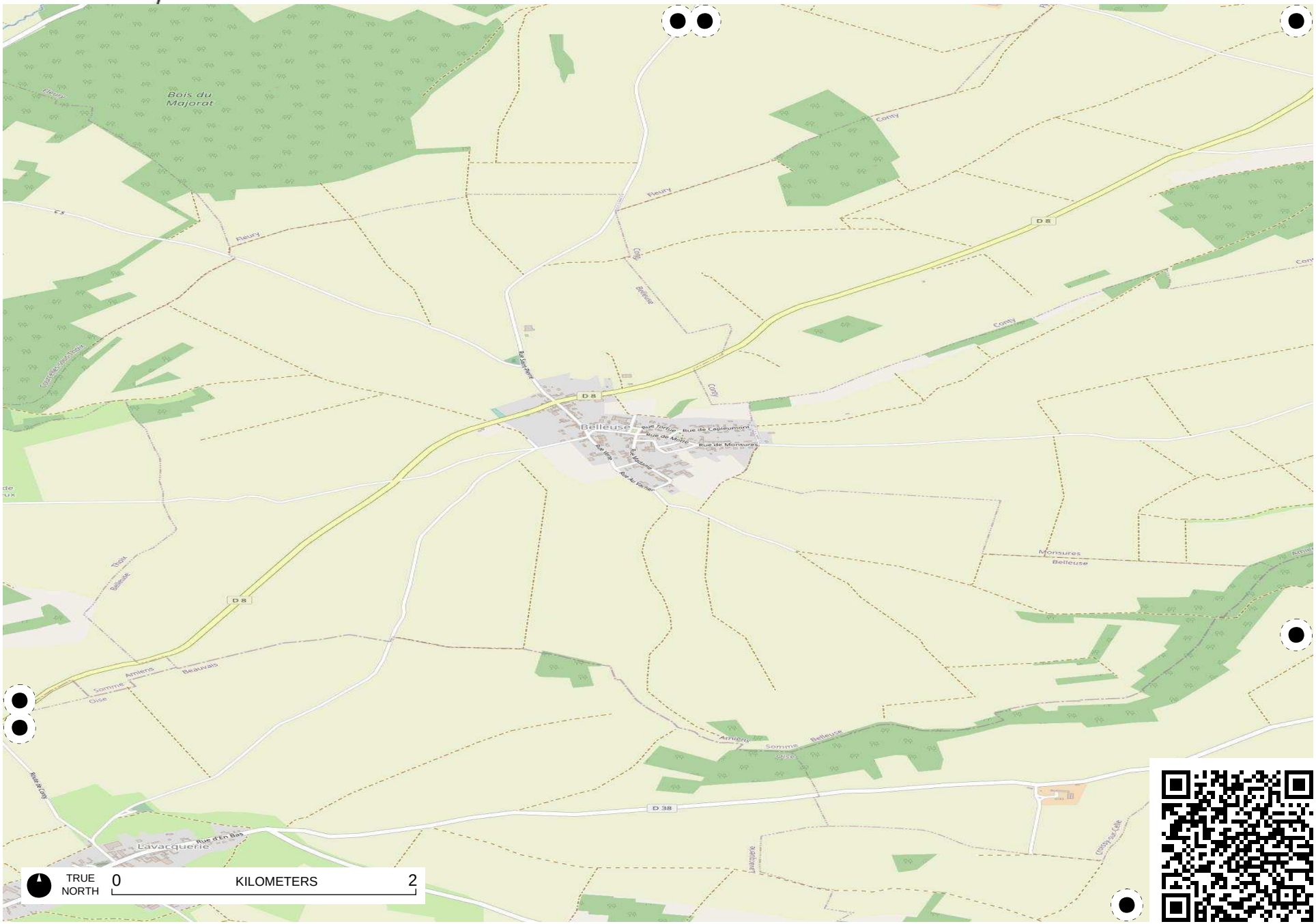

Field Papers

Avenue verte

http://fieldpapers.org/atlases/6c5k9hn0/G2

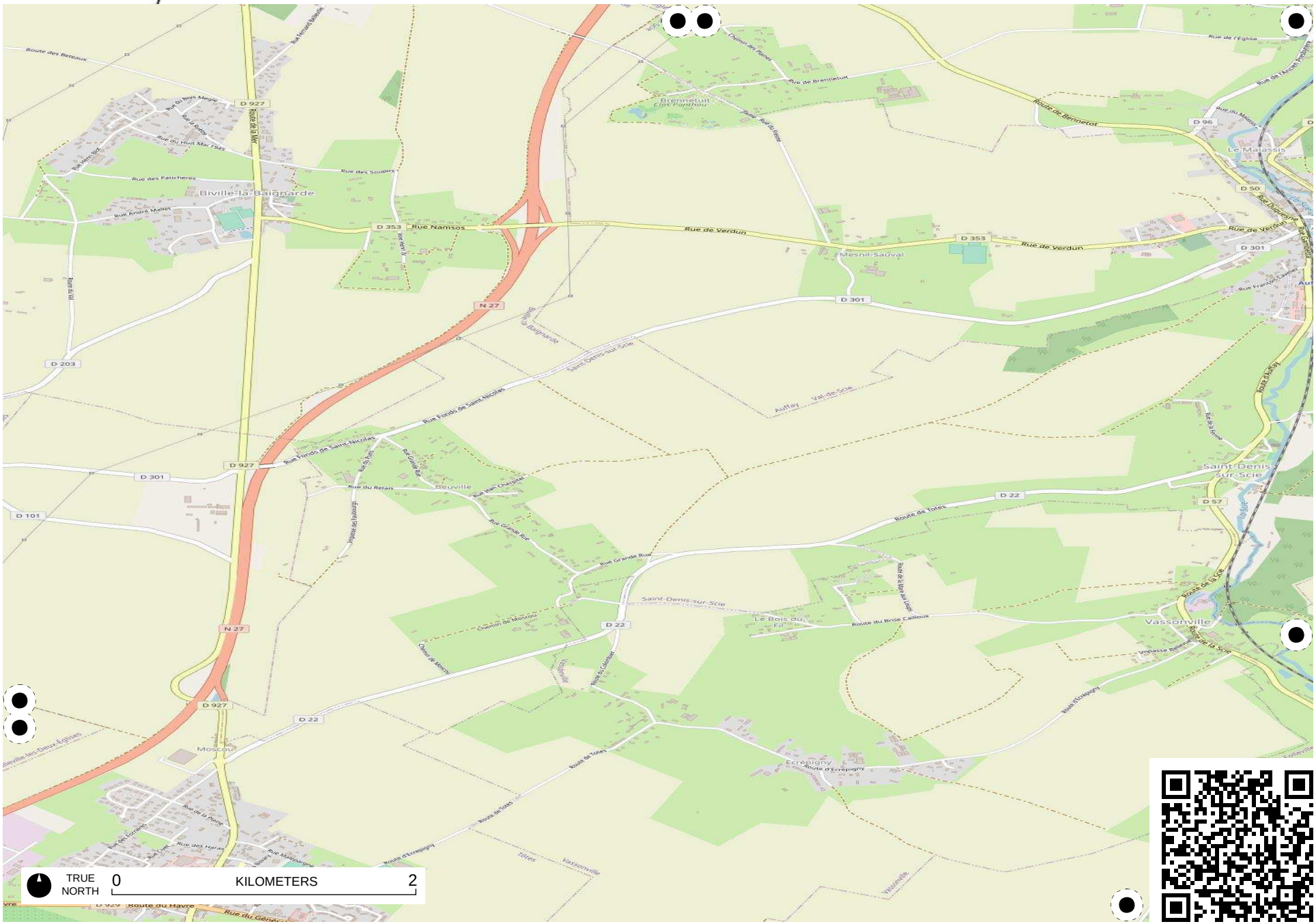

Field Papers

Avenue verte

http://fieldpapers.org/atlases/6c5k9hn0/G20

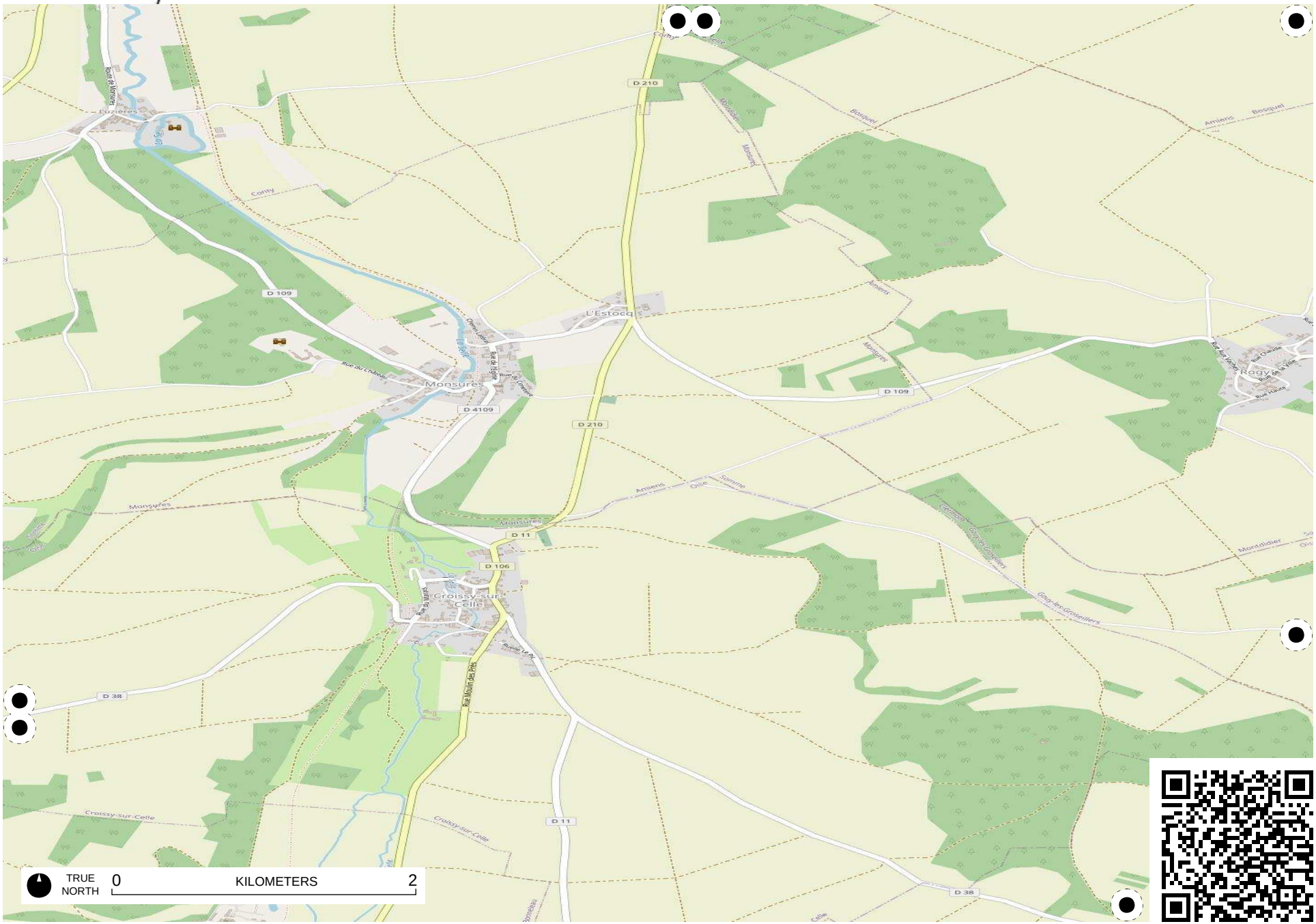

Field Papers

Avenue verte

http://fieldpapers.org/atlases/6c5k9hn0/G21



Field Papers

Avenue verte

http://fieldpapers.org/atlases/6c5k9hn0/G22

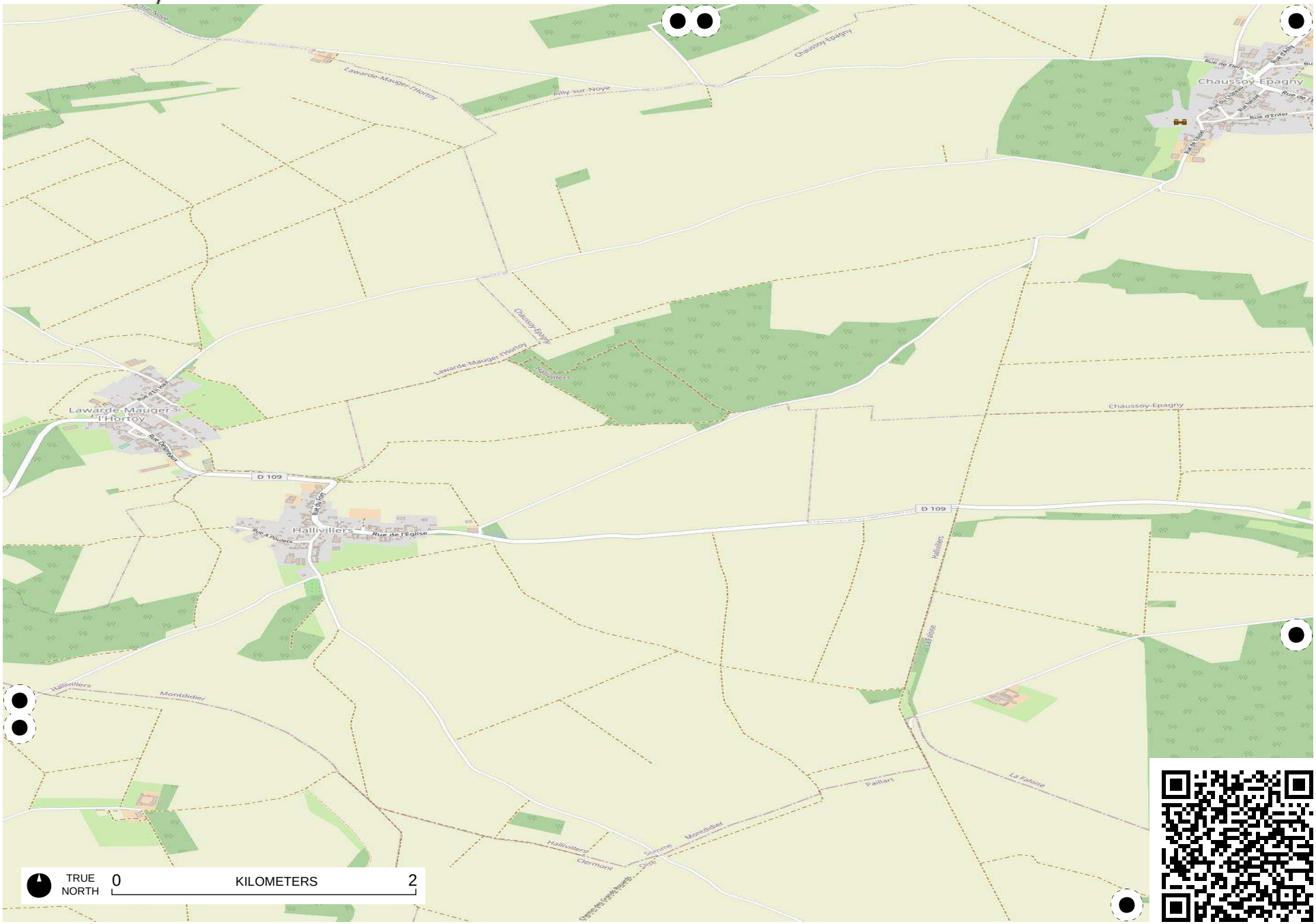

Field Papers

Avenue verte

http://fieldpapers.org/atlases/6c5k9hn0/G23

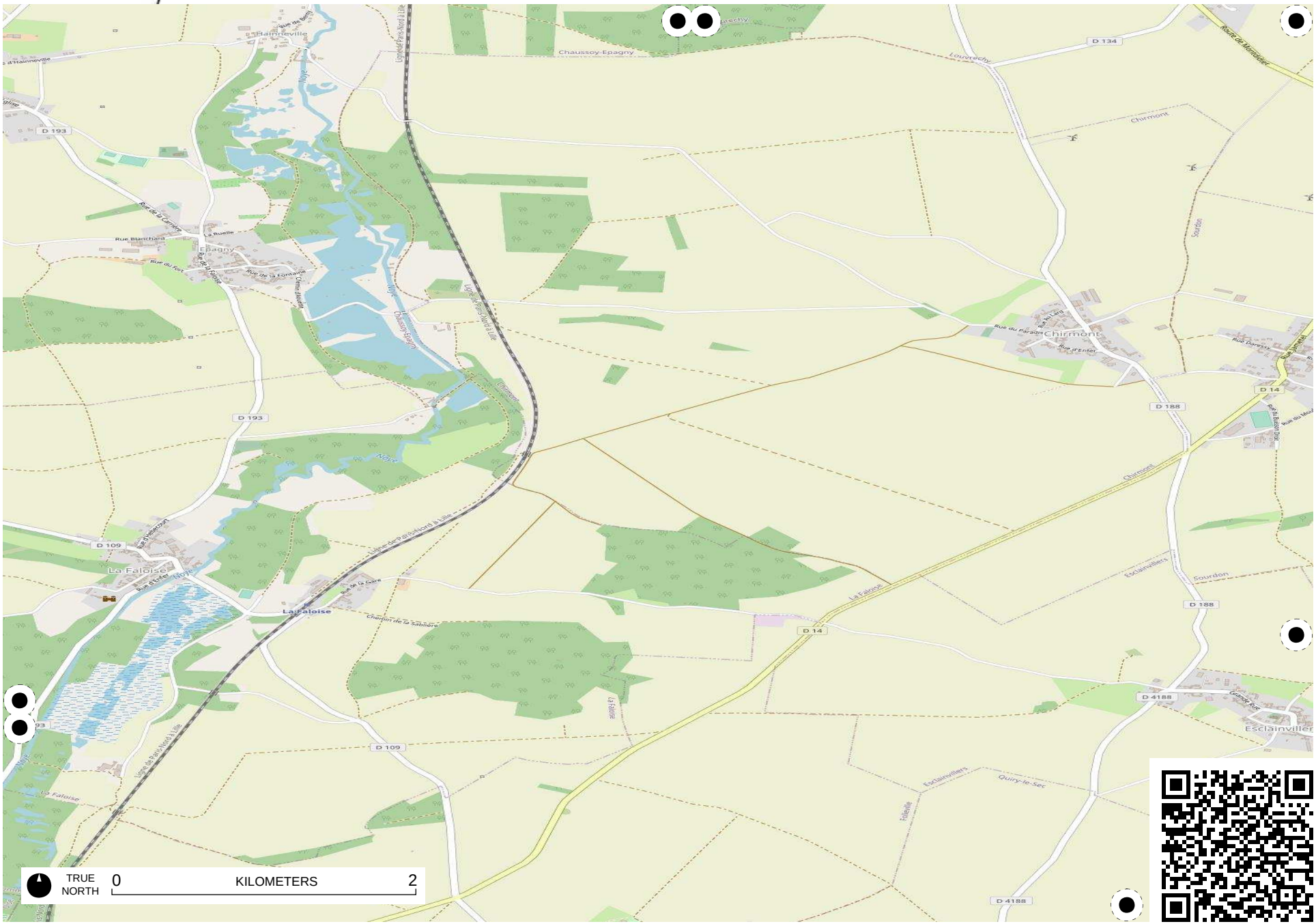

Field Papers

Avenue verte

http://fieldpapers.org/atlases/6c5k9hn0/G24

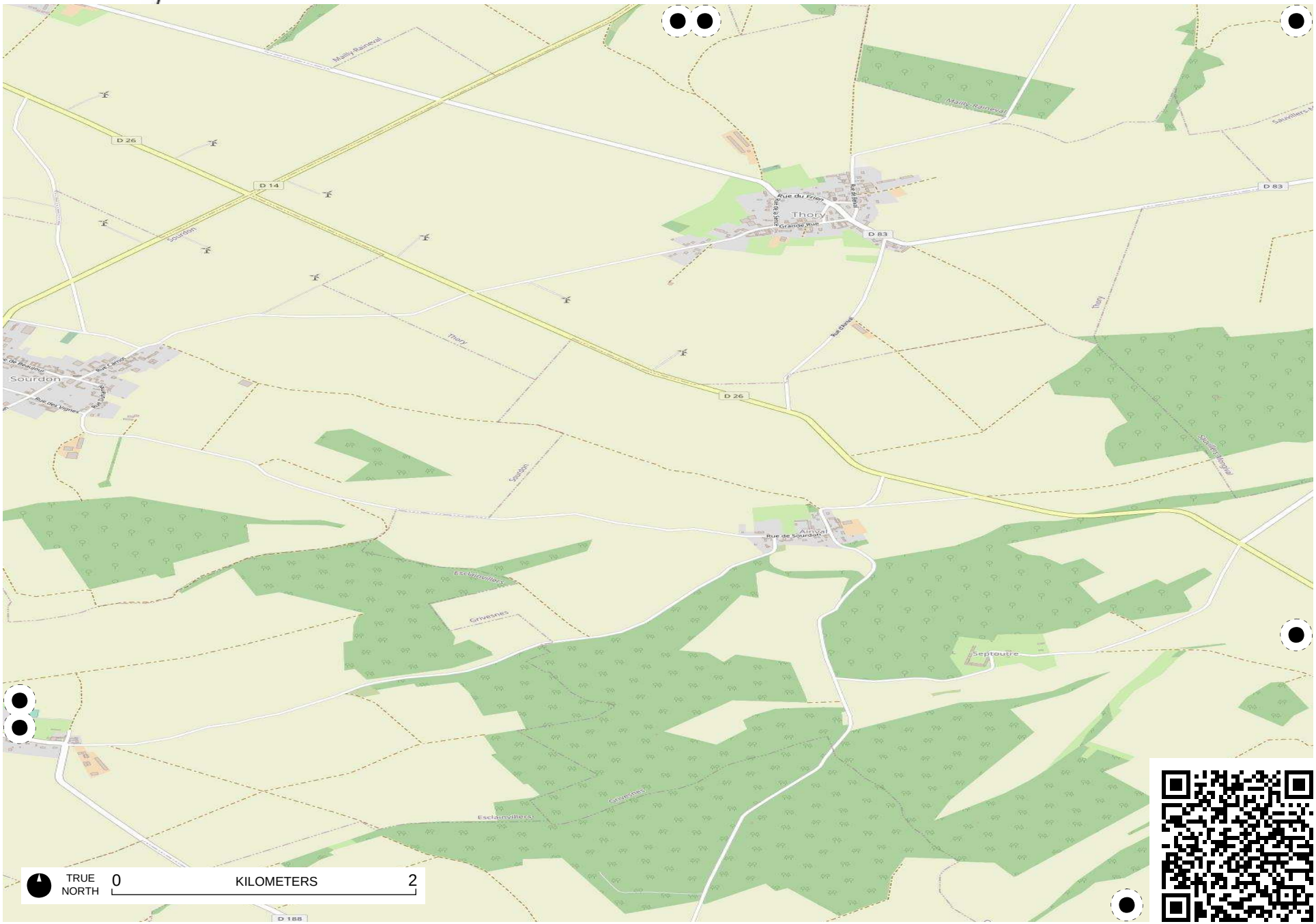

Field Papers

Avenue verte

http://fieldpapers.org/atlases/6c5k9hn0/G25

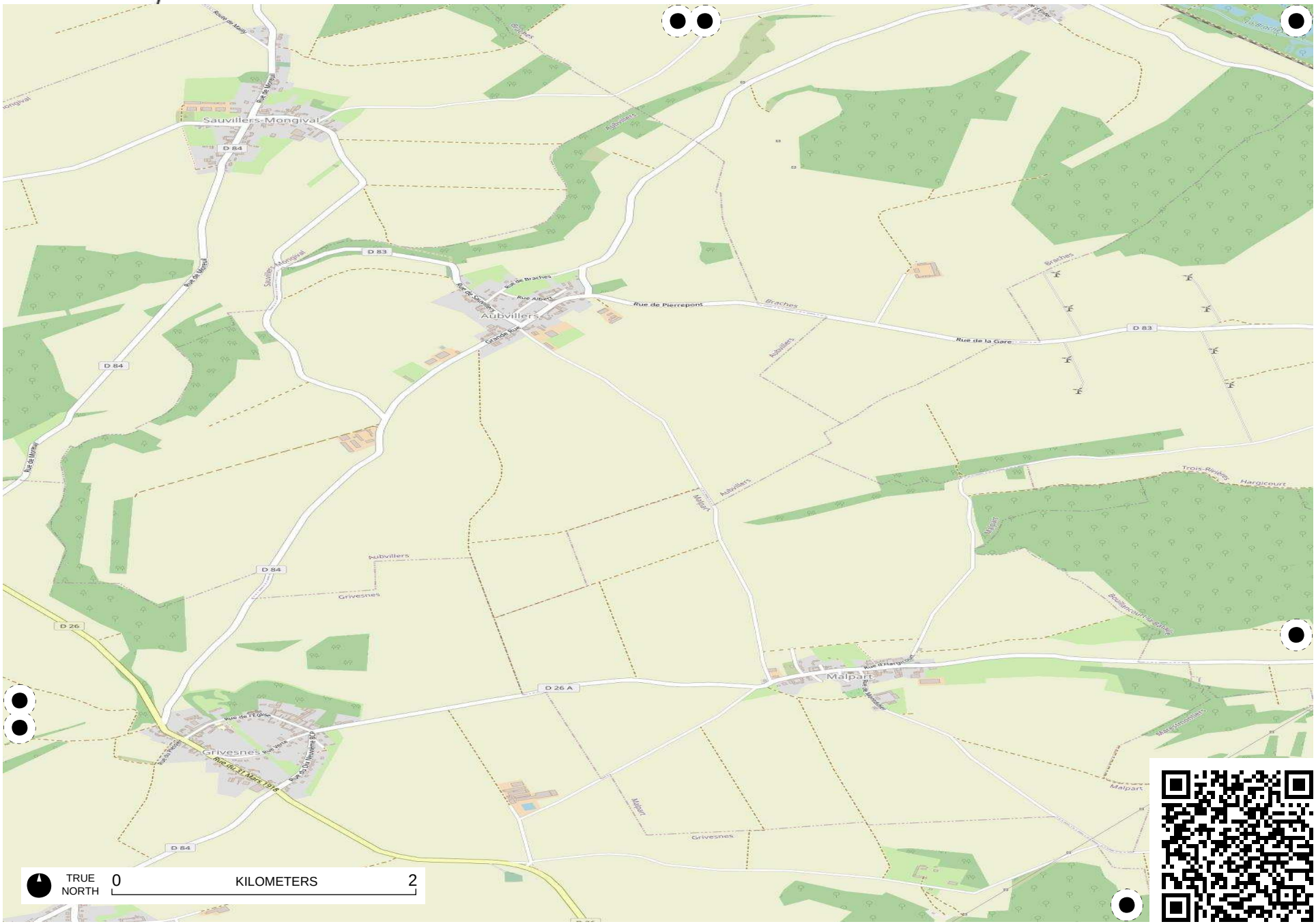

Field Papers

Avenue verte

http://fieldpapers.org/atlases/6c5k9hn0/G3



Field Papers

Avenue verte

http://fieldpapers.org/atlases/6c5k9hn0/G4

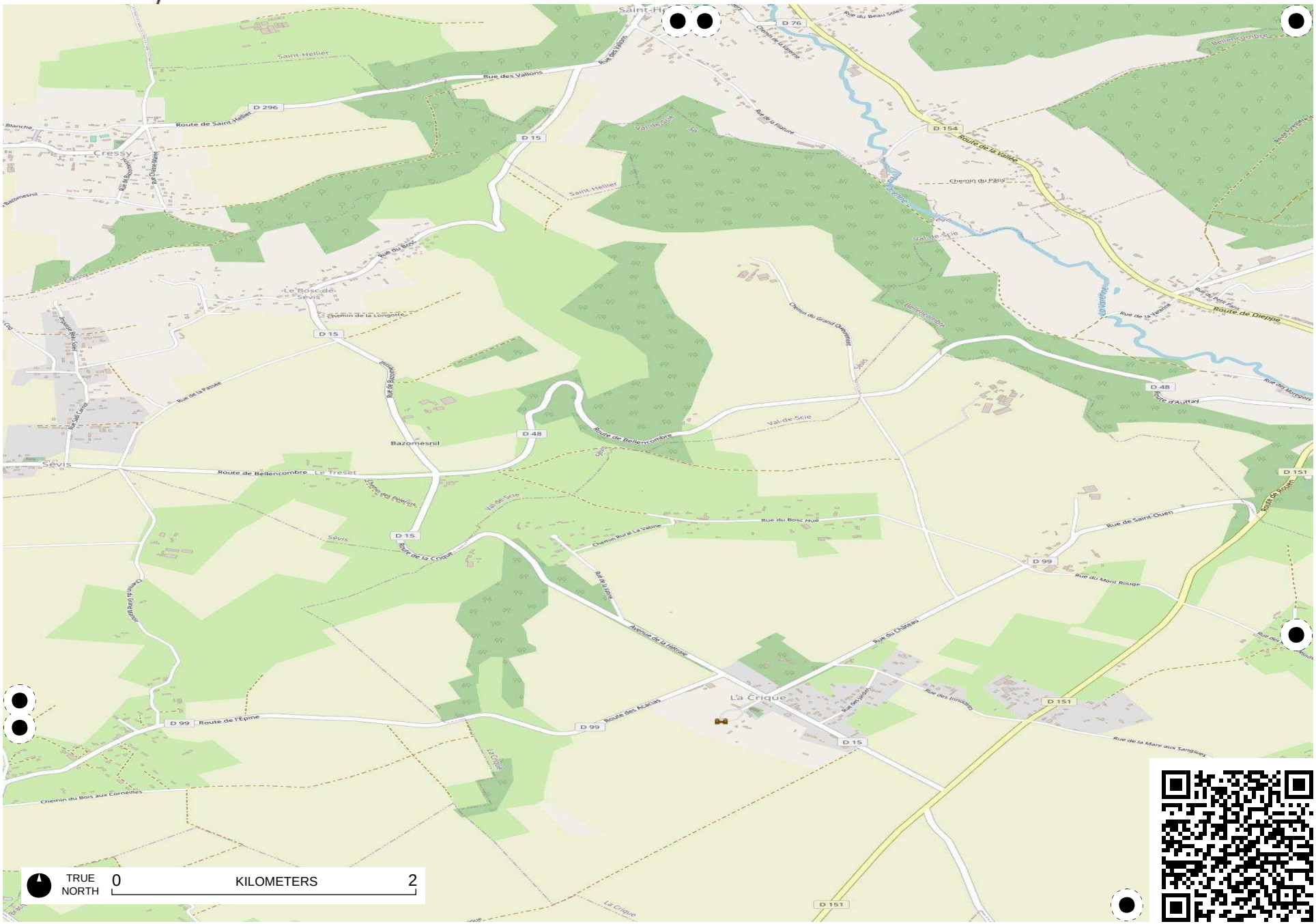

Field Papers

Avenue verte

http://fieldpapers.org/atlases/6c5k9hn0/G5

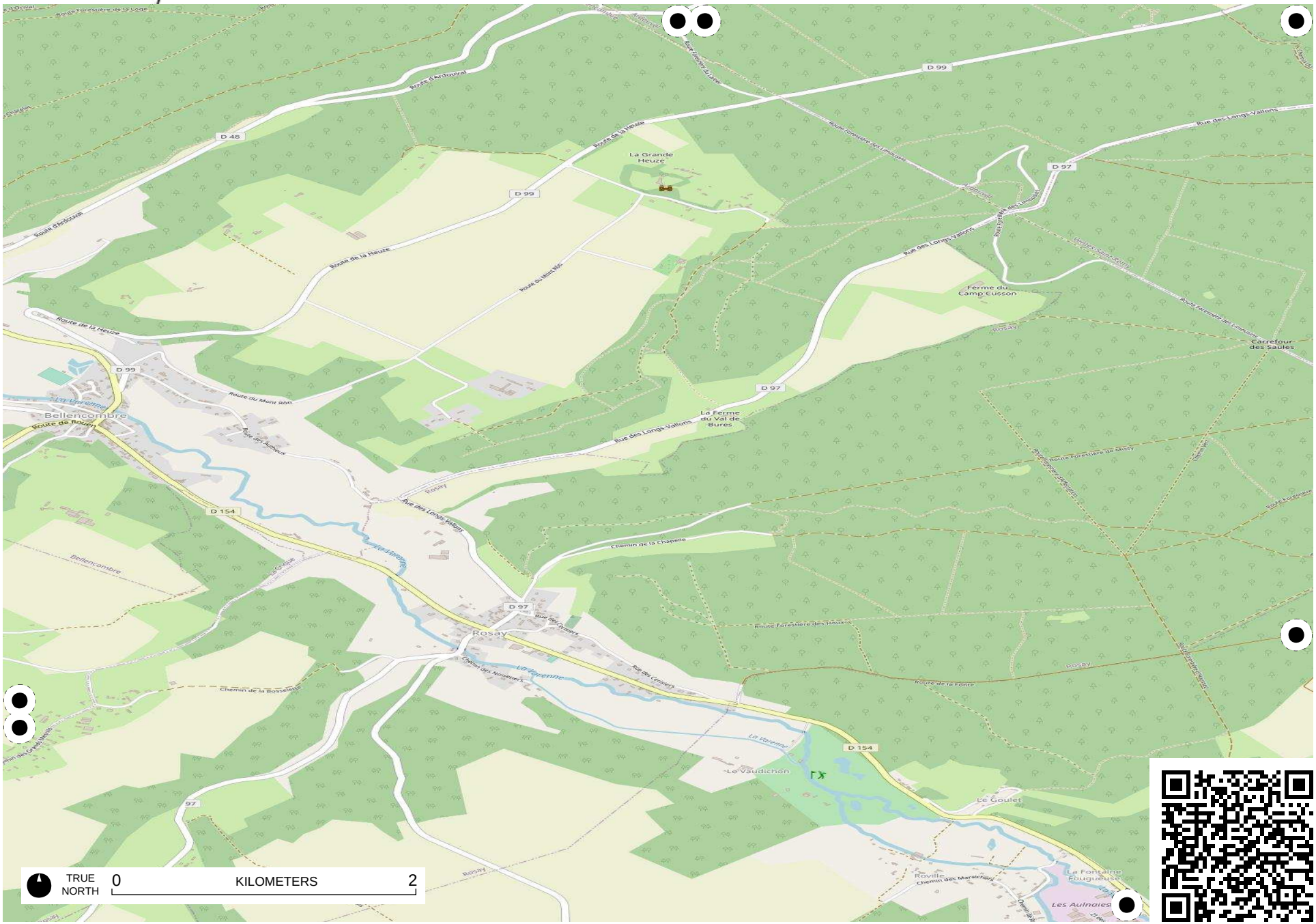

Field Papers

Avenue verte

http://fieldpapers.org/atlases/6c5k9hn0/G6

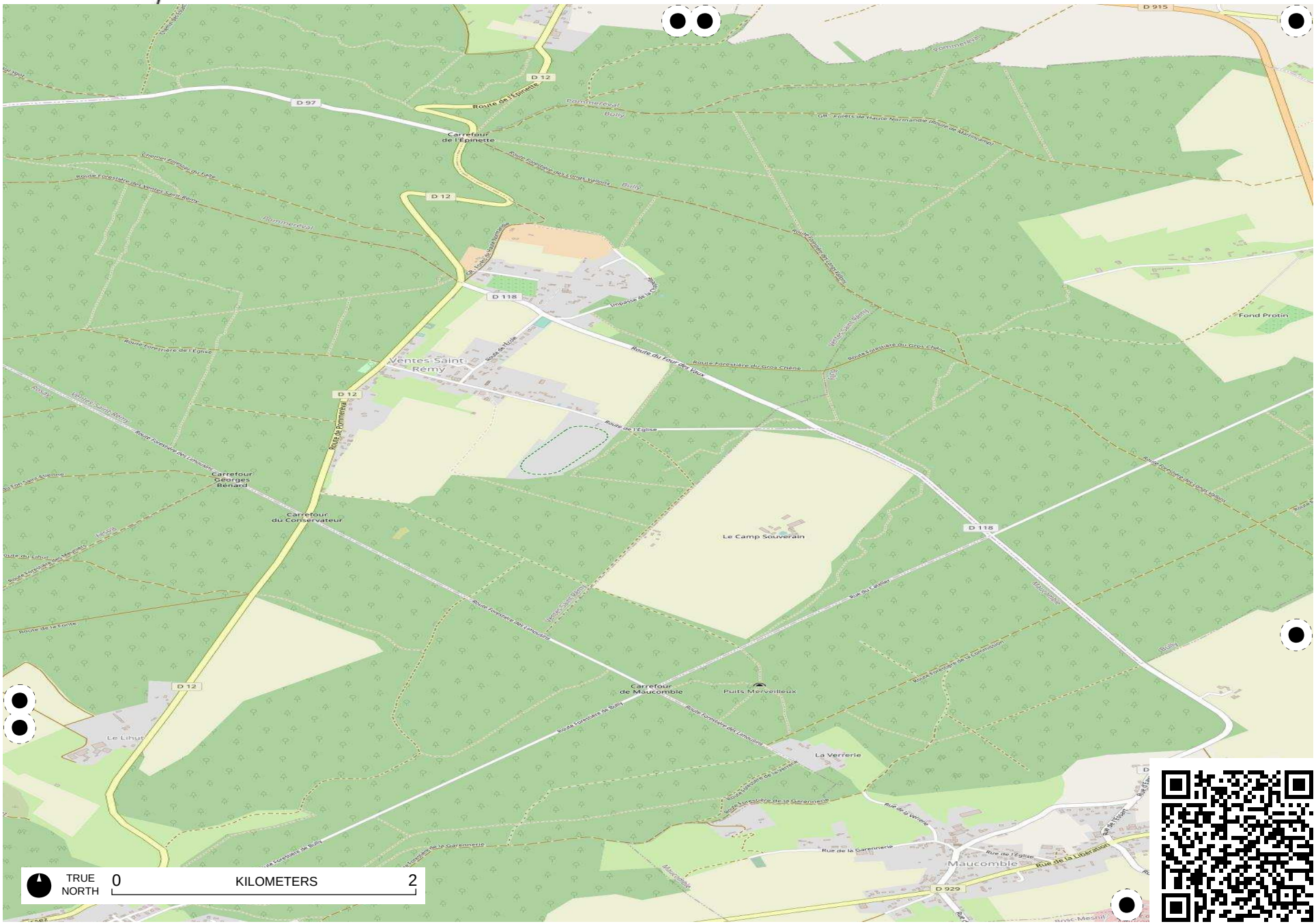

Field Papers

Avenue verte

http://fieldpapers.org/atlases/6c5k9hn0/G7

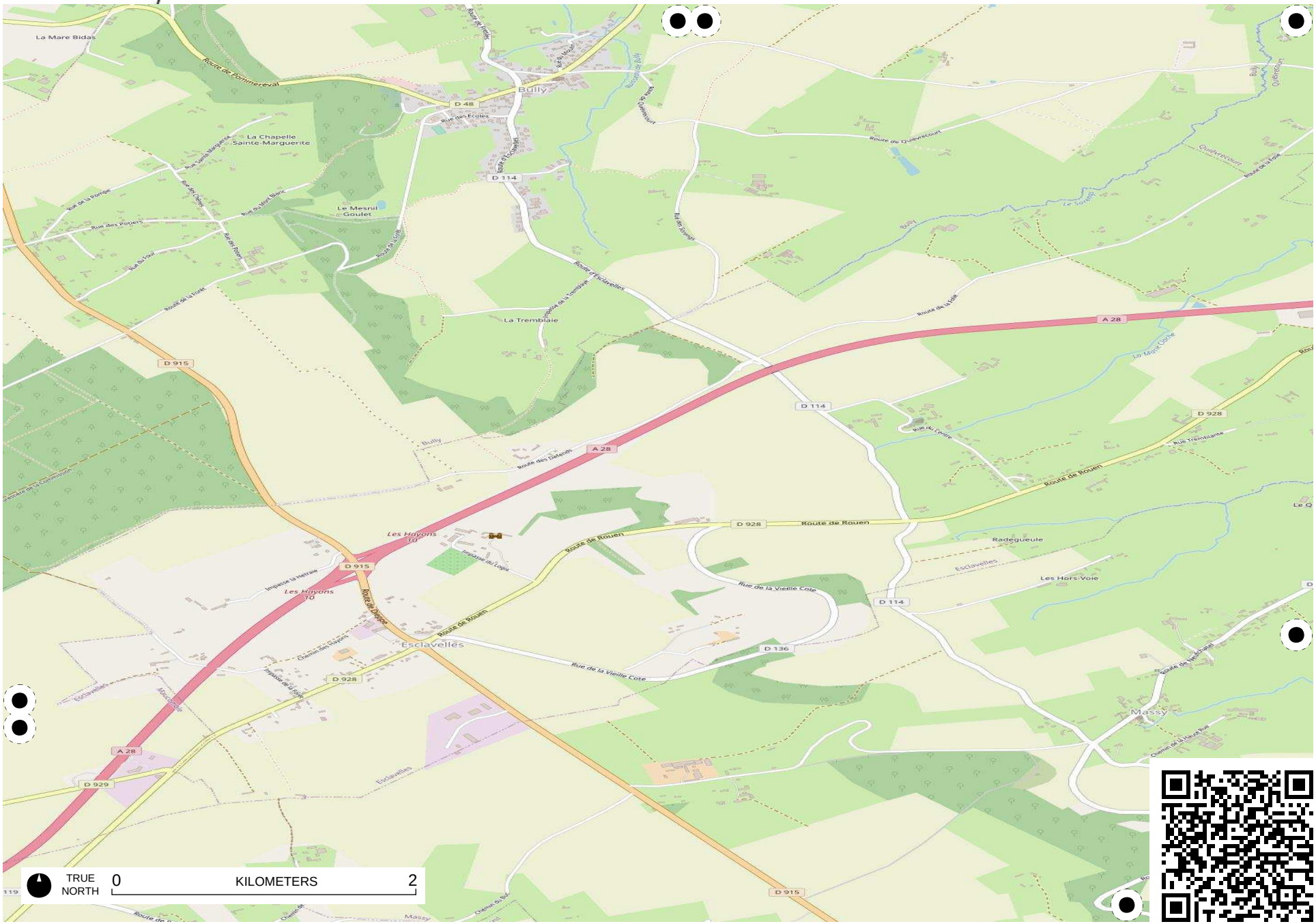

Field Papers

Avenue verte

http://fieldpapers.org/atlases/6c5k9hn0/G8

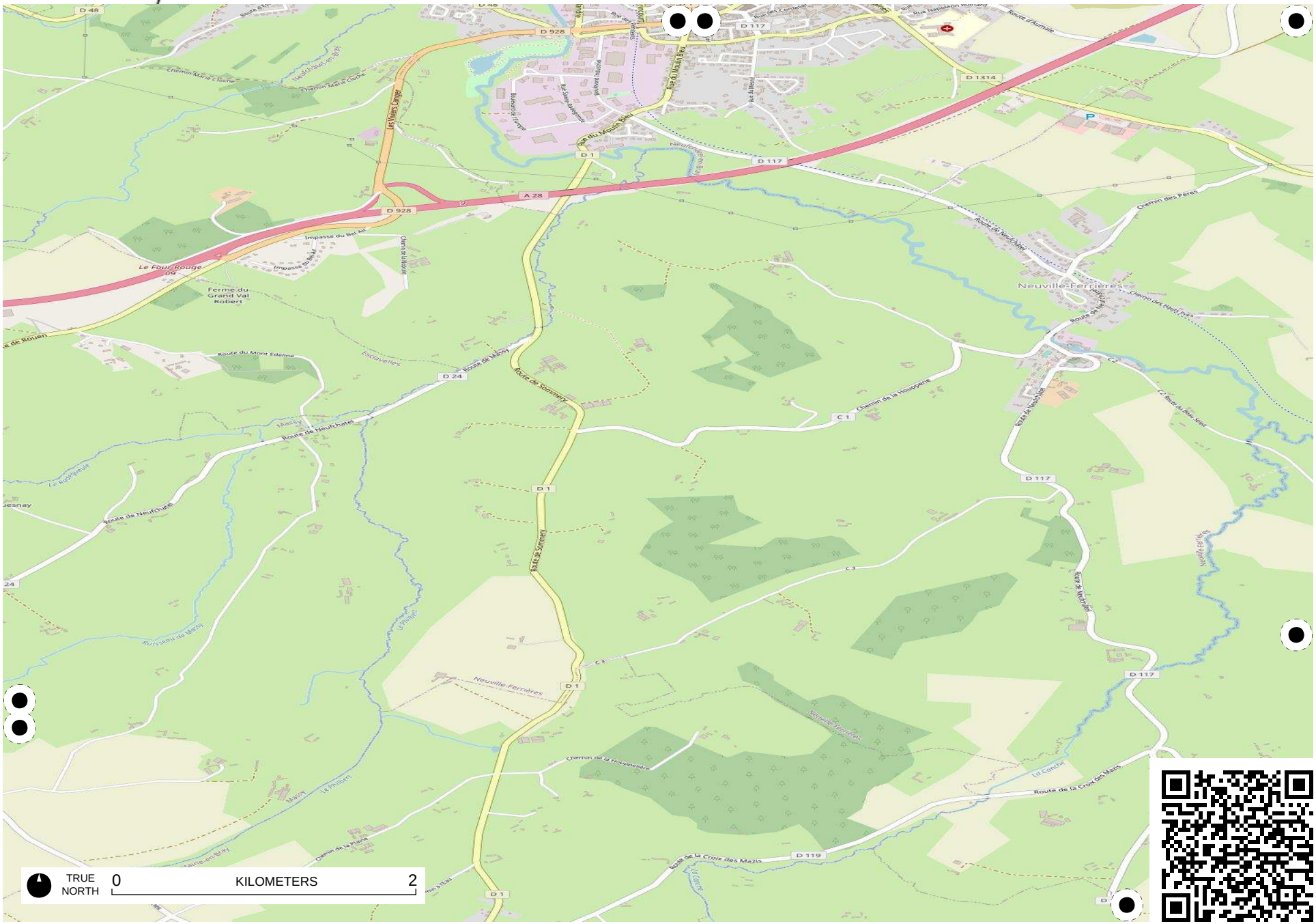

Field Papers

Avenue verte

http://fieldpapers.org/atlases/6c5k9hn0/G9



Field Papers

Avenue verte

http://fieldpapers.org/atlases/6c5k9hn0/H1

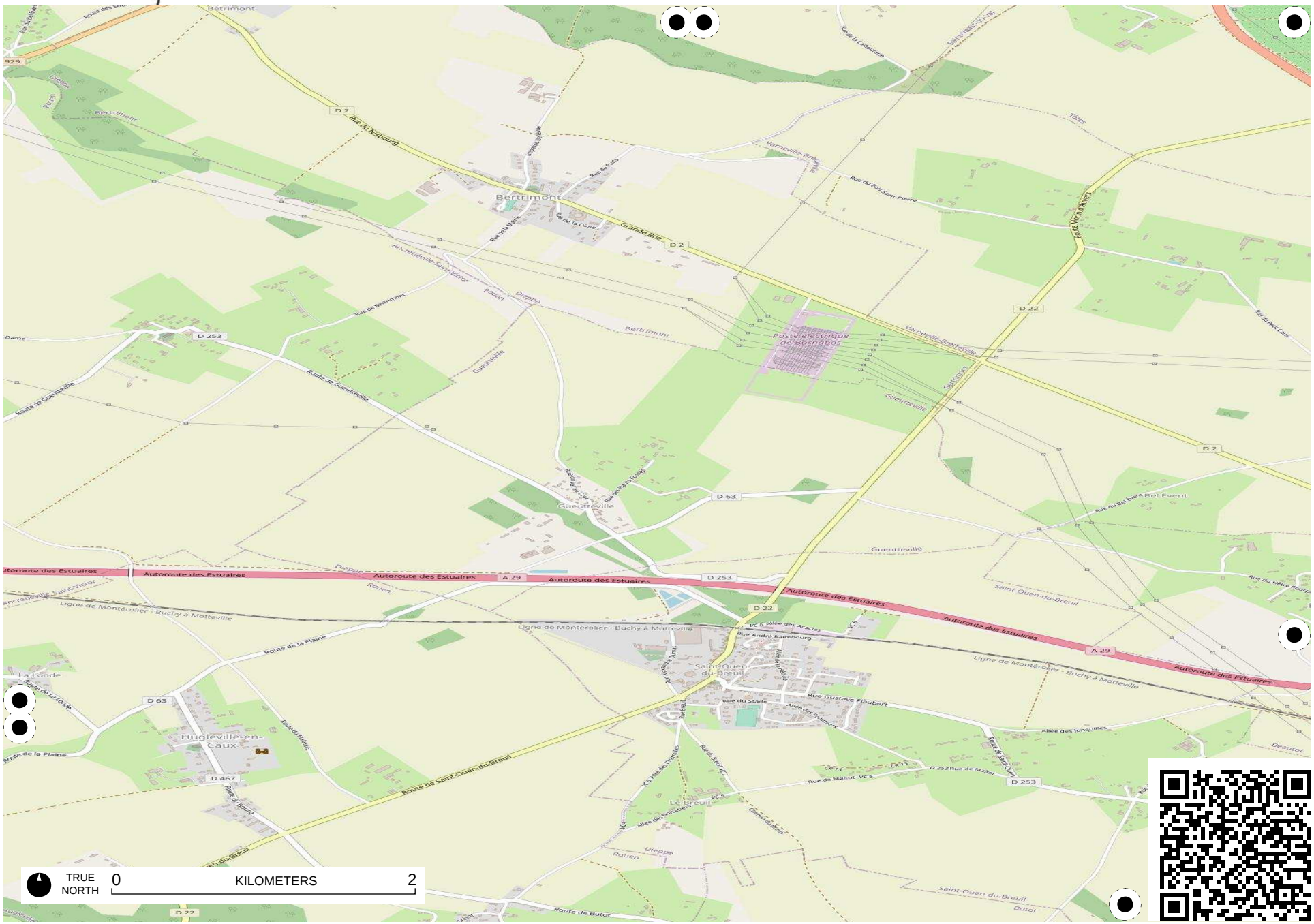

Field Papers

Avenue verte

http://fieldpapers.org/atlases/6c5k9hn0/H10

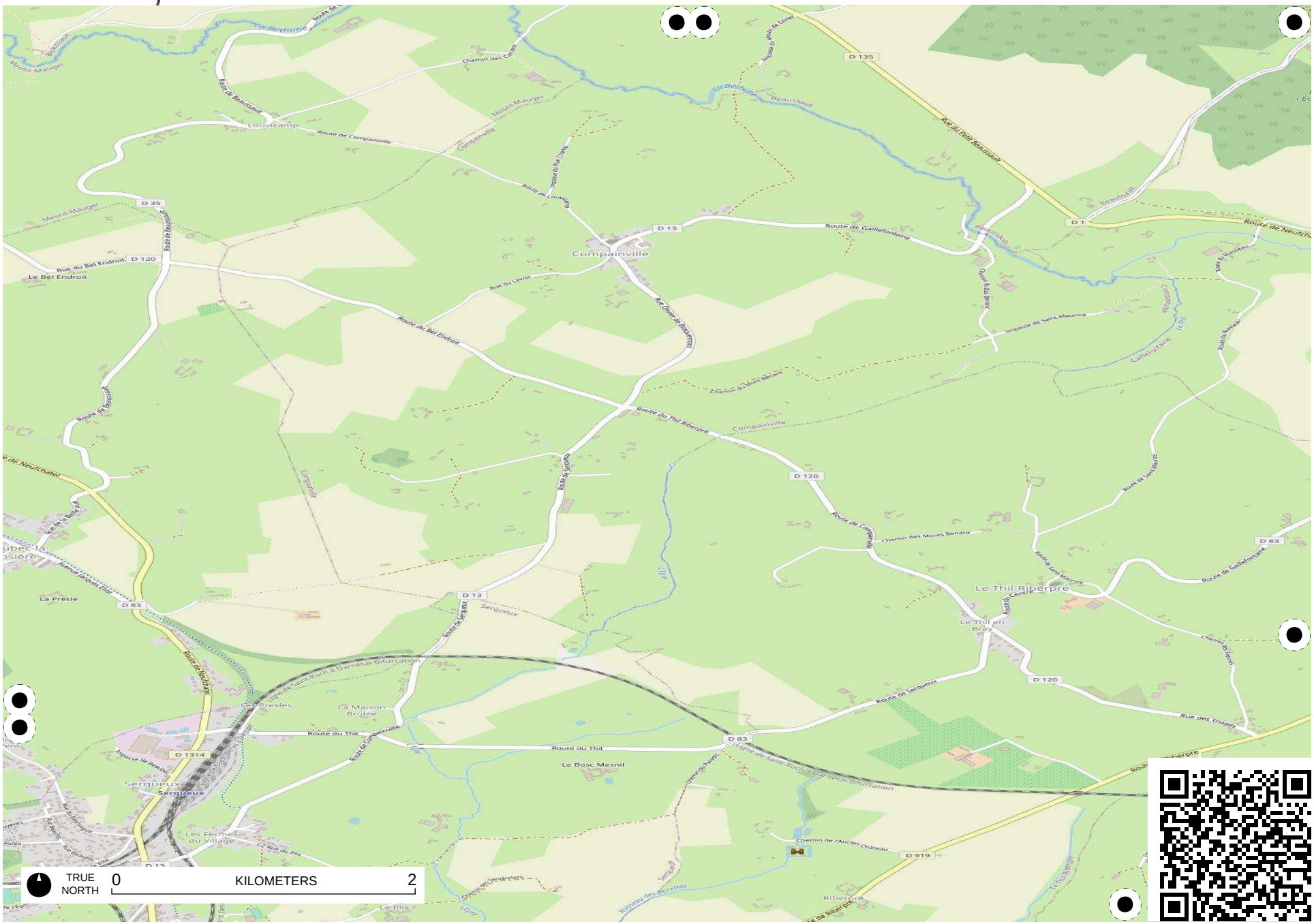
Compainville
Louvicamp
Le Thil-Riberpré
Sérqueux
Le Bosc Mesnil
La Maison Brûlée
Les Presles
Le Thil en Bray
Riberpré
Route de Compainville
Route du Thil Riberpré
Route du Thil
Route de Gaillefontaine
Route du Bel Endroit
Route de Sérqueux
Chemin des Monts Bénard
Chemin de l'Ancien Château
Rue du Bel Endroit
Rue du Lavoir
Rue des Tilleuls
Rue des Tirages
Route de Beaussault
Route de Neufchâtel
Route de Louvicamp
Route de Saint-Maurice
Impasse de Saint-Maurice
Route du Buisseau
Route de Roussel
Route de Verdonne
Route de Serqueux
Route de Compainville
Route de Gaillefontaine
Route de Saint-Maurice
Route de Neufchâtel
Route de Roussel
Route de Verdonne
Route de Serqueux
Route de Compainville
Route de Gaillefontaine
Route de Saint-Maurice
Route du Buisseau
Route du Thil
Route du Thil Riberpré
Route de Compainville
Route de Gaillefontaine
Route de Saint-Maurice
Route du Buisseau

Field Papers

Avenue verte

http://fieldpapers.org/atlases/6c5k9hn0/H11

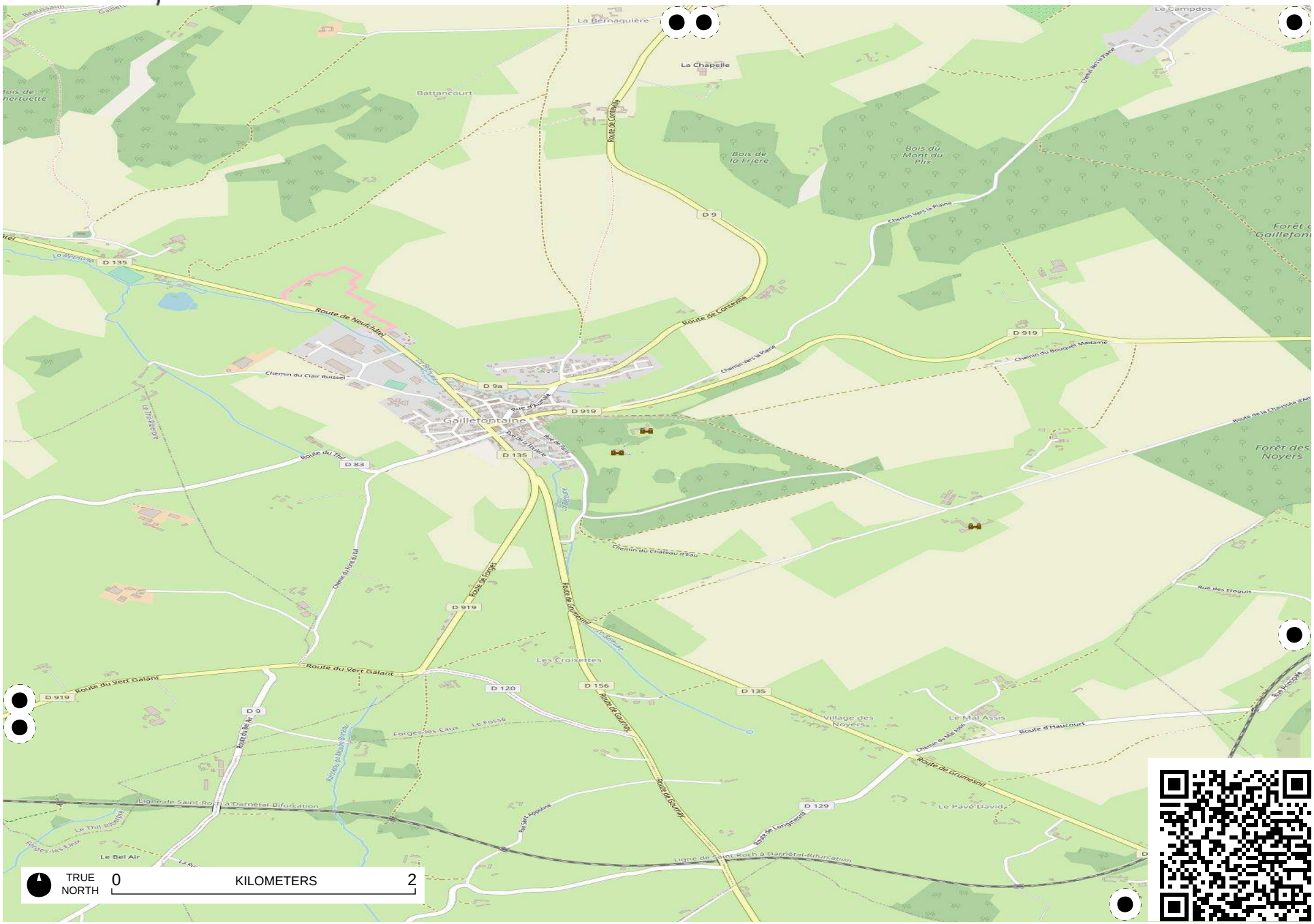

Field Papers

Avenue verte

http://fieldpapers.org/atlases/6c5k9hn0/H12



Field Papers

Avenue verte

http://fieldpapers.org/atlases/6c5k9hn0/H13

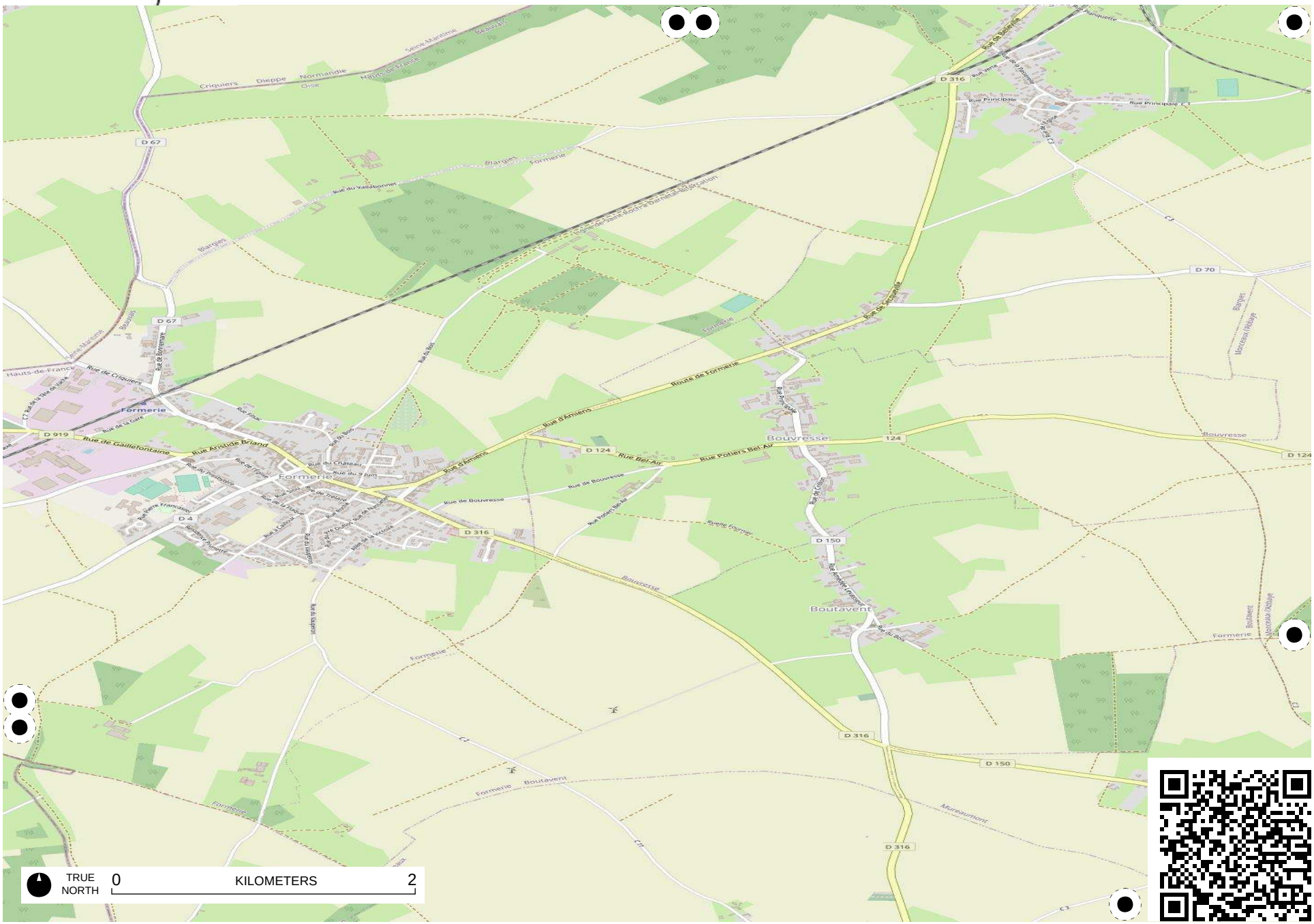
TRUE NORTH
0
KILOMETERS
2
Formerie
Bouvresse
Boutavent
Criquiers
Dieppe
Normandie
Oise
Hauts-de-France
Blarges
Mureaumont
D 67
D 919
D 316
D 124
D 150
D 70
D 4
Rue de Gaillefontaine
Rue Aristide Briand
Route de Formerie
Rue d'Amiens
Rue Bel-Air
Rue Potiers Bel-Air
Rue de Bouvresse
Rue de Criquiers
Rue du Vallabonnet
Rue de Bonmesnil
Rue de Beauvais
Rue Principale
Rue du Château
Rue du Bois
Rue du Moulin
Rue de la Mairie
Rue de la Croix
Rue de la Fontaine
Rue de la Gare
Rue du Presbytère
Rue du 3 Juin
Rue de la Voie Verte
Rue de la Tuilerie
Rue de la Forge
Rue de la Ferme
Rue de la Source
Rue de la Croix Blanche
Rue de la Chapelle
Rue de la Vallée
Rue de la Fontaine Pourrie
Rue de la Mairie
Rue de la Croix
Rue Arrivée Levrault
Ruelle Fourmer
Rue de la Tax de Taxe
Rue de la Tax de Taxe
Rue de la Tax de Taxe

Field Papers

Avenue verte

http://fieldpapers.org/atlases/6c5k9hn0/H14

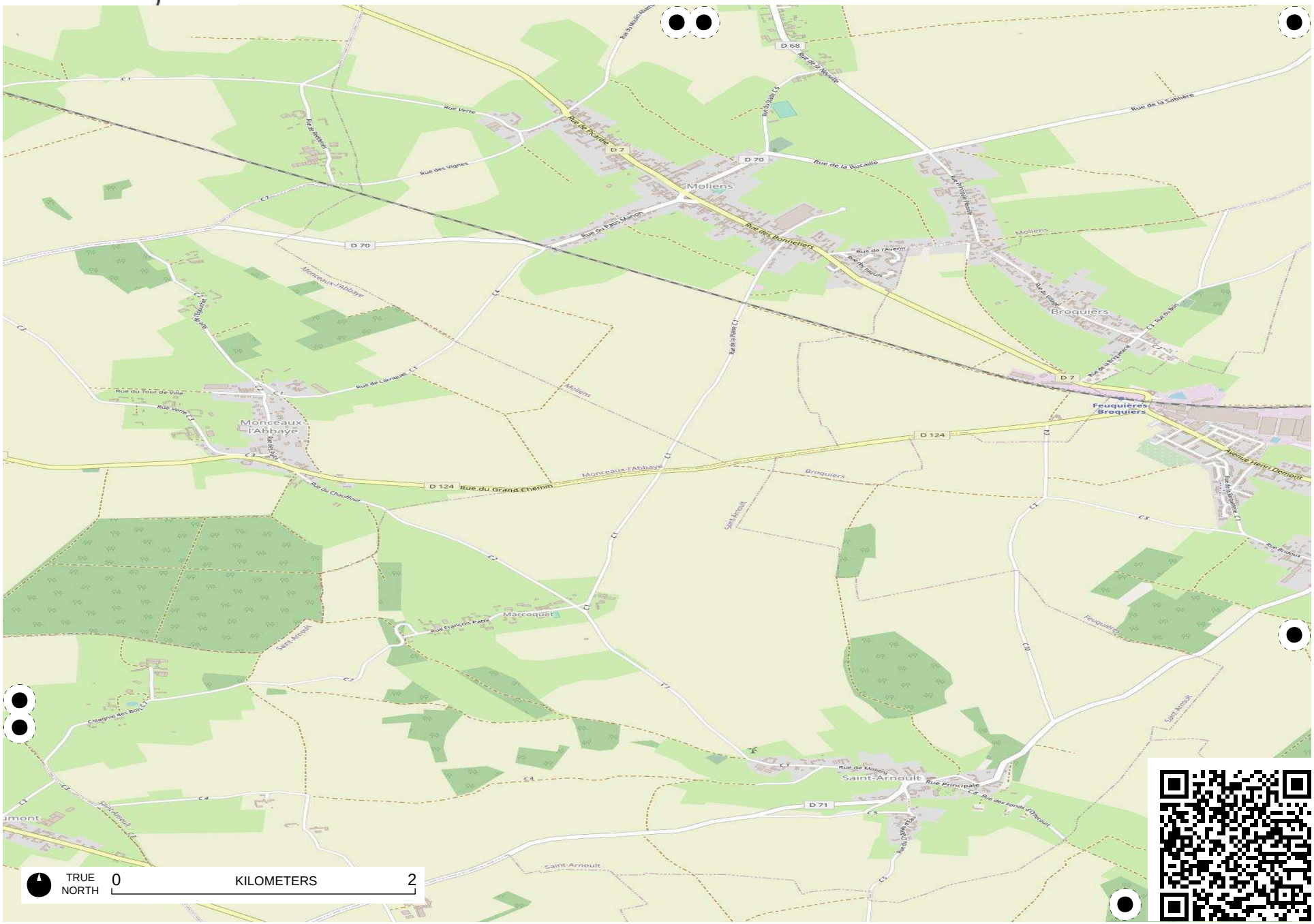

Field Papers

Avenue verte

http://fieldpapers.org/atlases/6c5k9hn0/H15

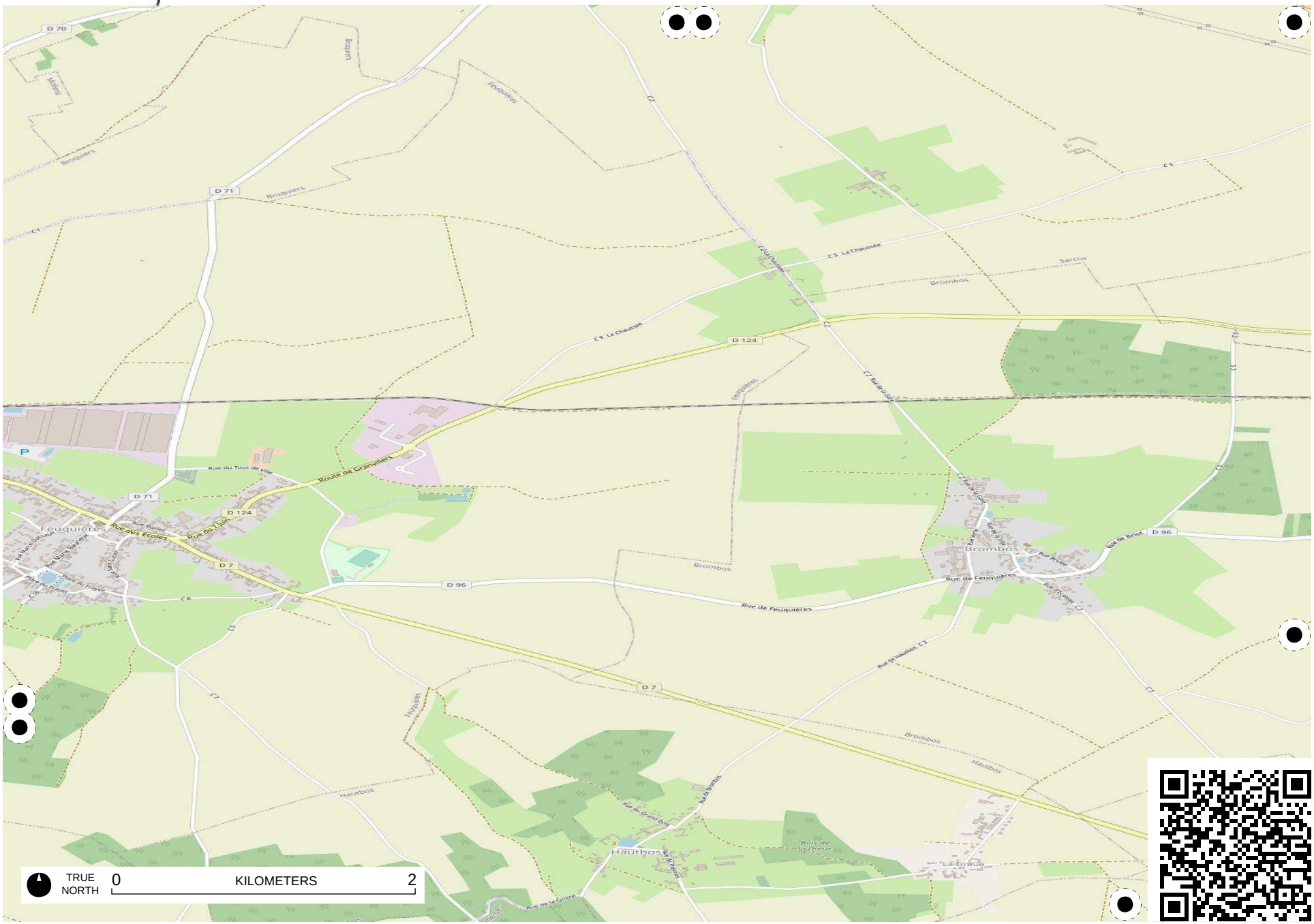

Field Papers

Avenue verte

http://fieldpapers.org/atlases/6c5k9hn0/H16



Field Papers

Avenue verte

http://fieldpapers.org/atlases/6c5k9hn0/H17

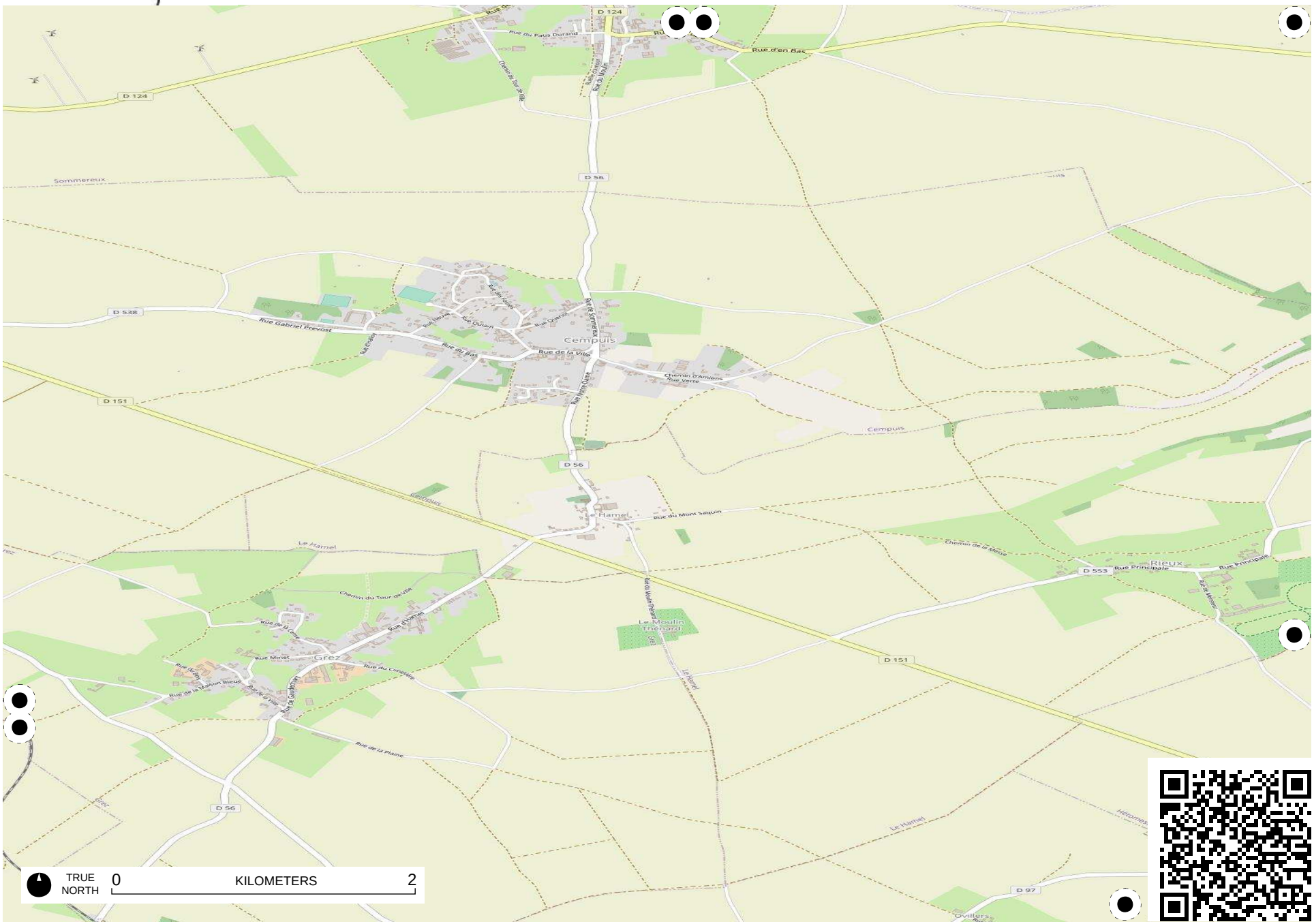

Field Papers

Avenue verte

http://fieldpapers.org/atlases/6c5k9hn0/H18

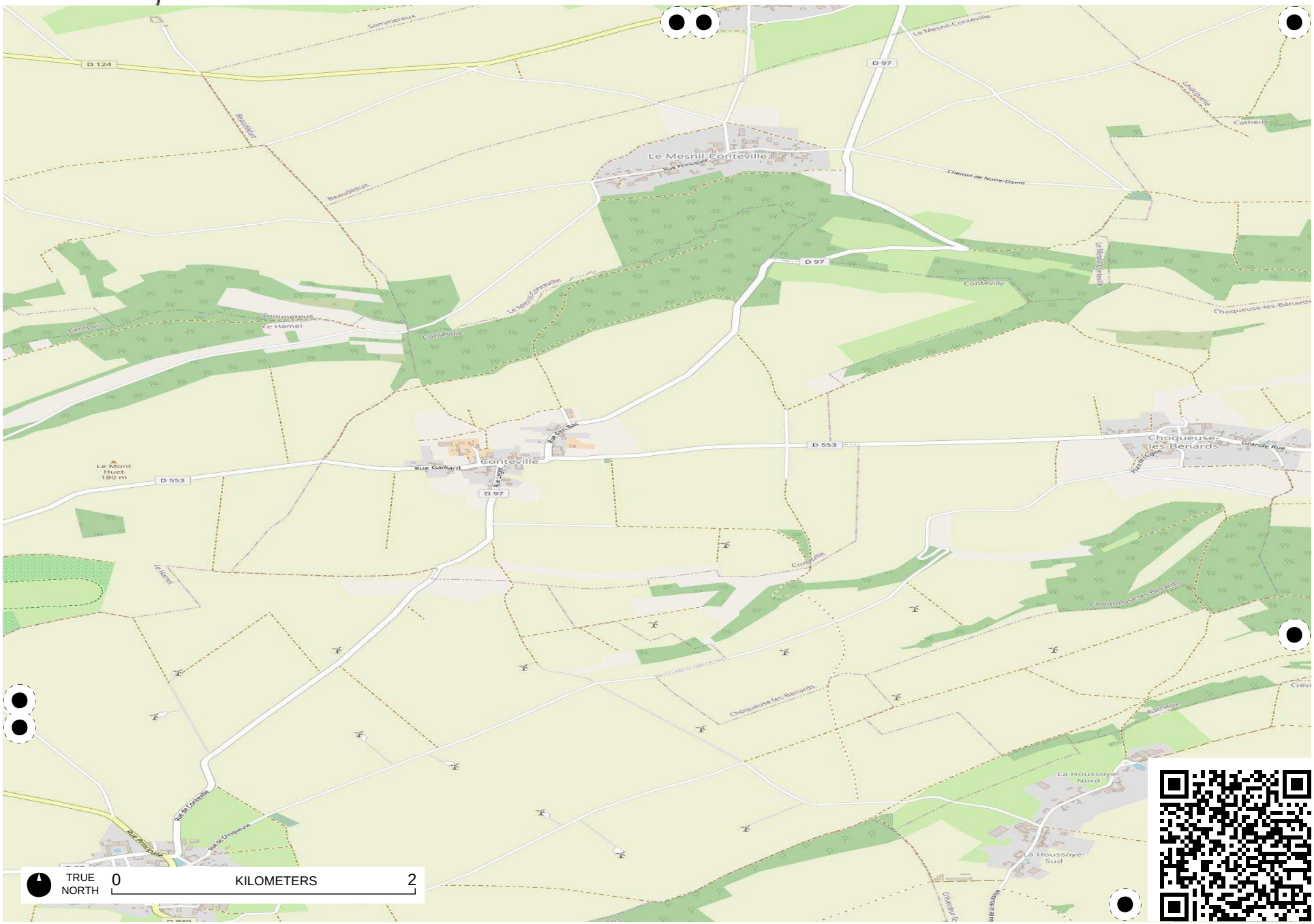

Field Papers

Avenue verte

http://fieldpapers.org/atlases/6c5k9hn0/H19



Field Papers

Avenue verte

http://fieldpapers.org/atlases/6c5k9hn0/H2

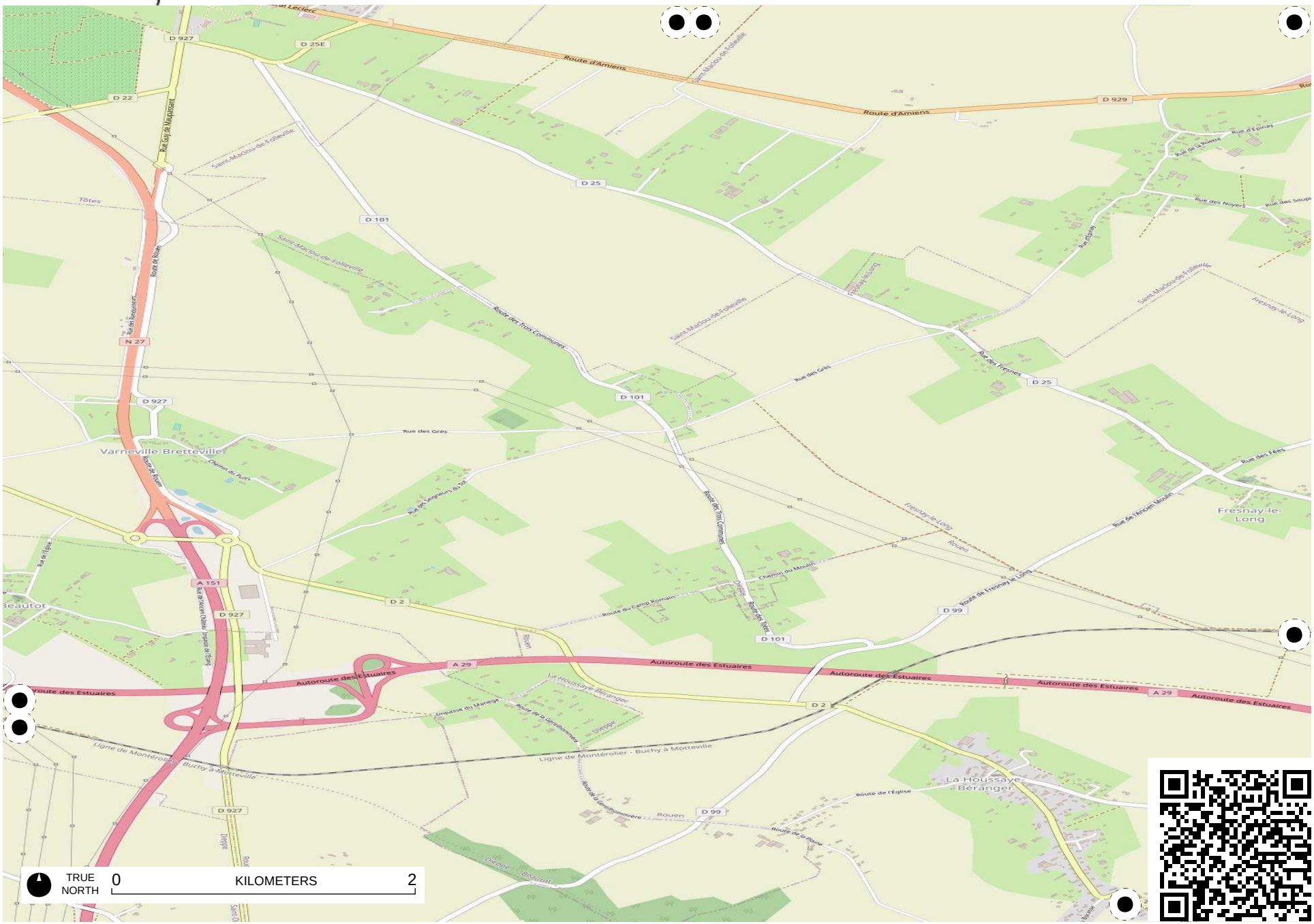

Field Papers

Avenue verte

http://fieldpapers.org/atlases/6c5k9hn0/H20

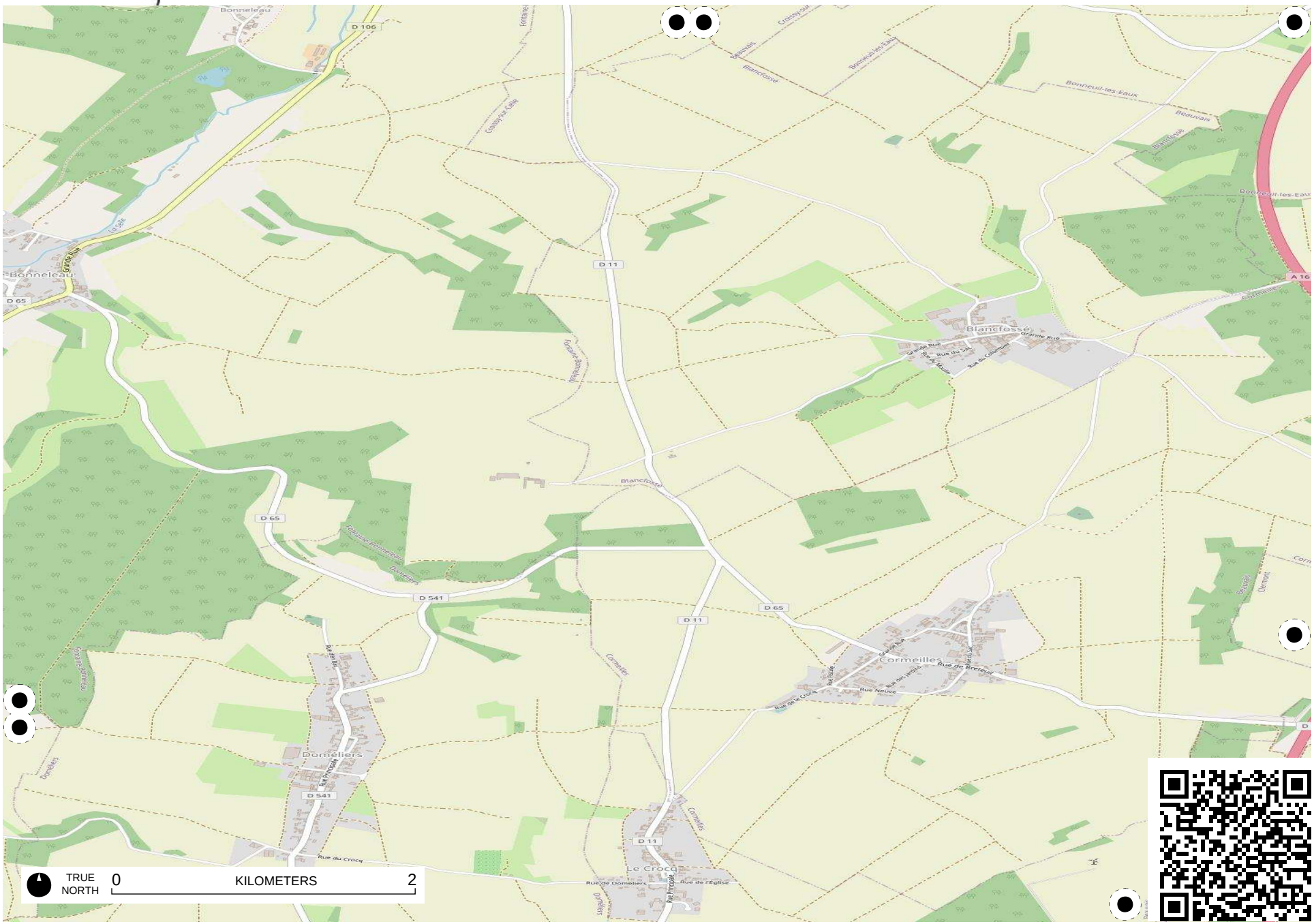

Field Papers

Avenue verte

http://fieldpapers.org/atlases/6c5k9hn0/H21

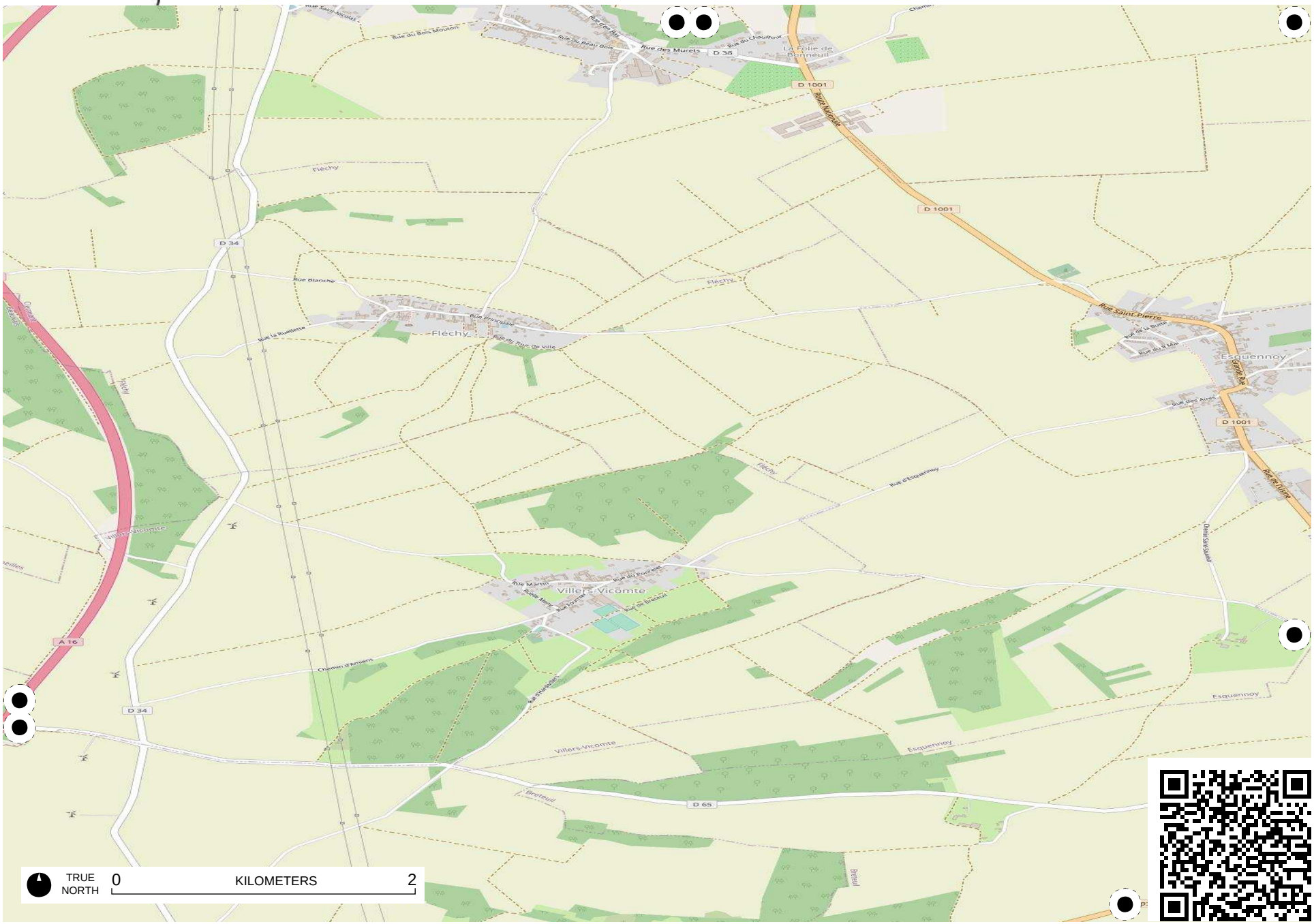

Field Papers

Avenue verte

http://fieldpapers.org/atlases/6c5k9hn0/H22



Field Papers

Avenue verte

http://fieldpapers.org/atlases/6c5k9hn0/H23



Field Papers

Avenue verte

http://fieldpapers.org/atlases/6c5k9hn0/H24

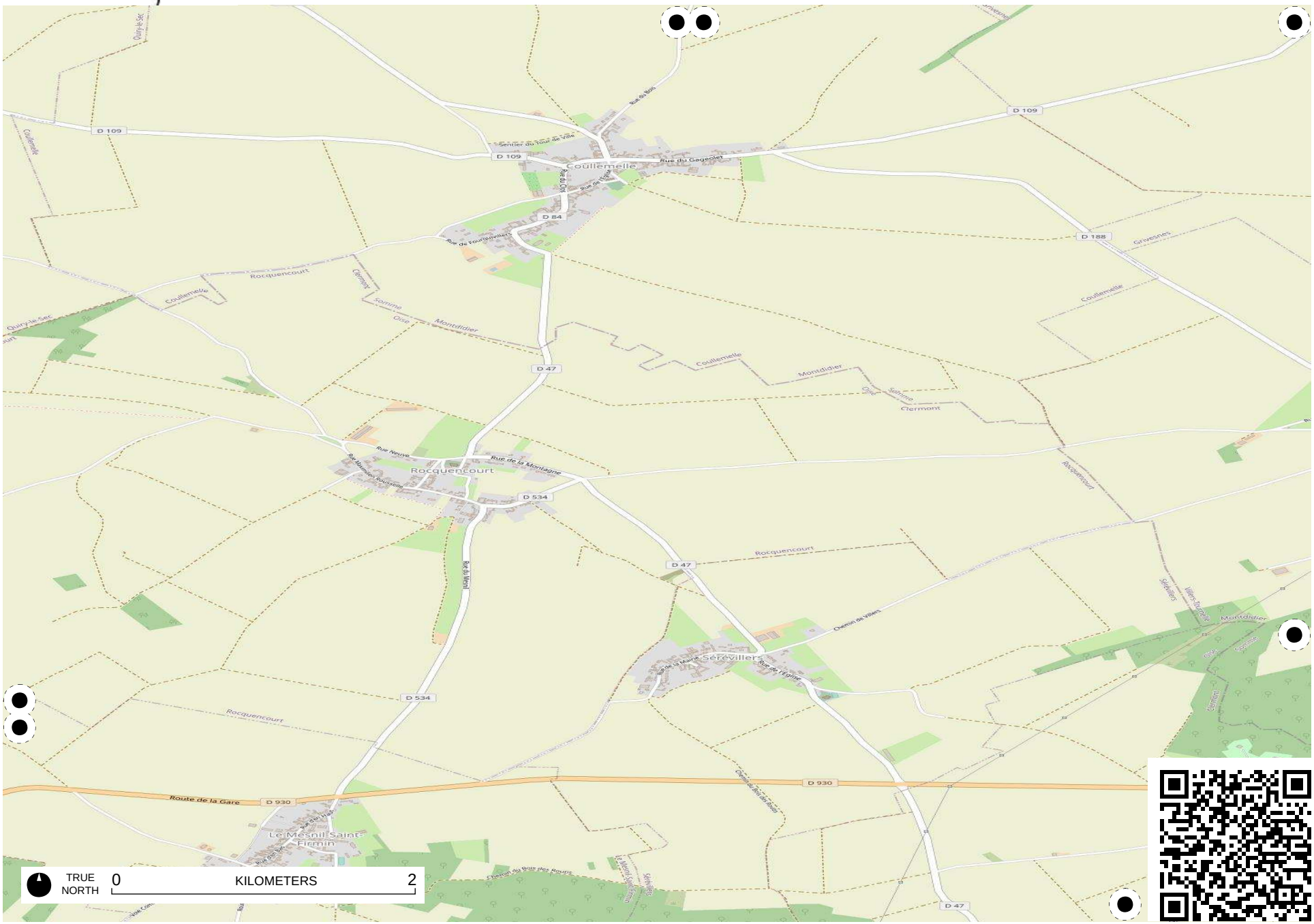

Field Papers

Avenue verte

http://fieldpapers.org/atlases/6c5k9hn0/H25

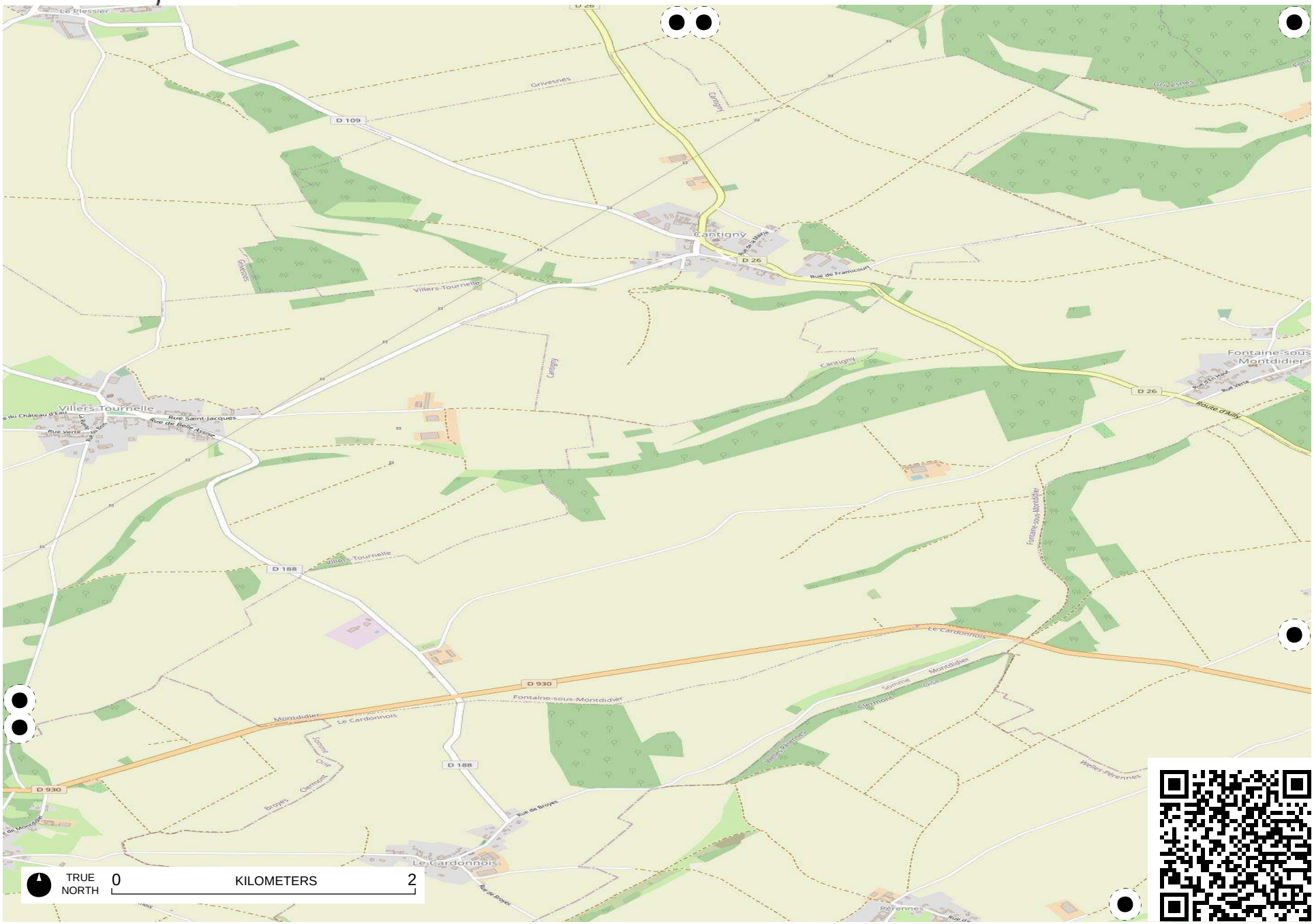

Field Papers

Avenue verte

http://fieldpapers.org/atlases/6c5k9hn0/H3

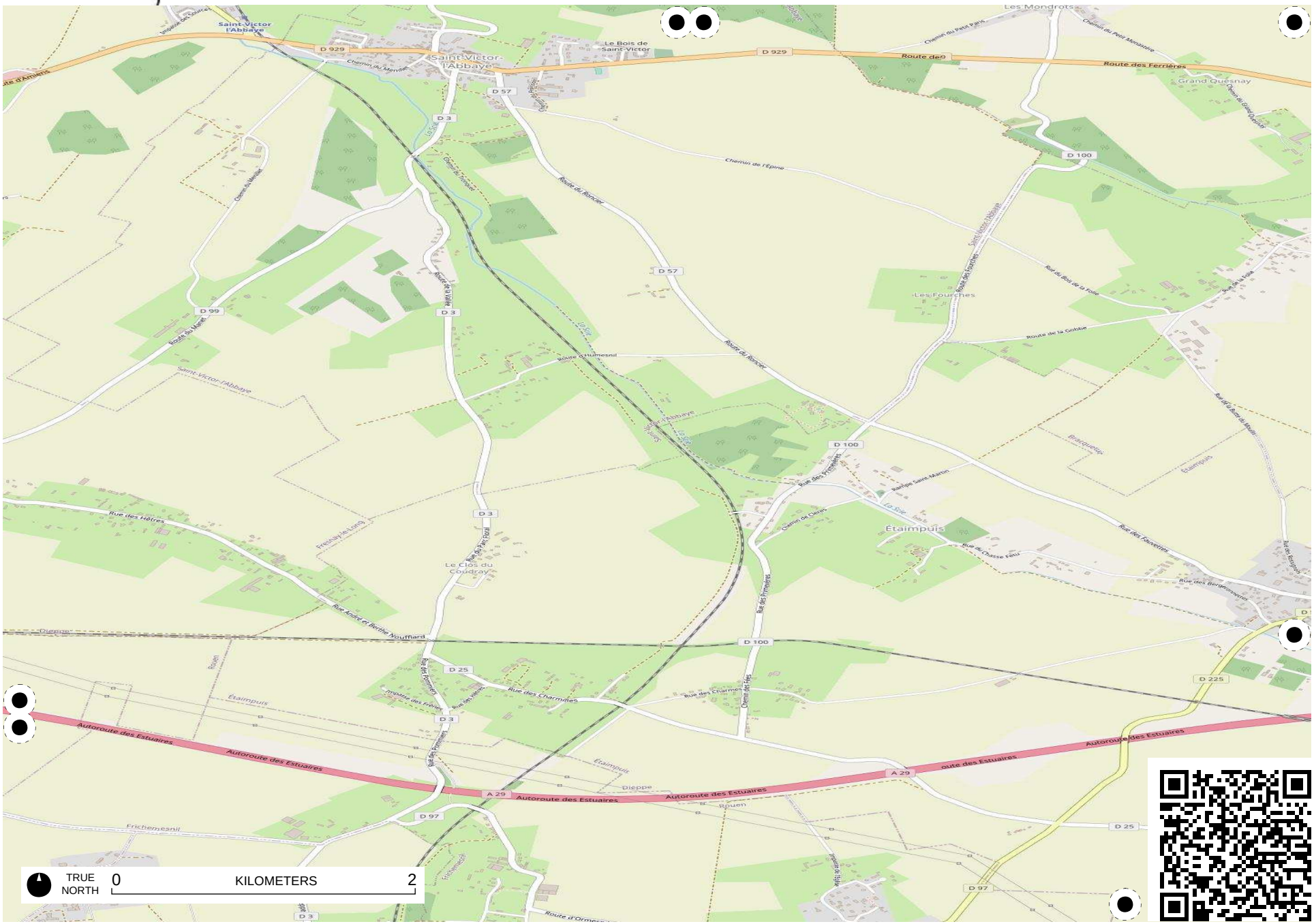

Field Papers

Avenue verte

http://fieldpapers.org/atlases/6c5k9hn0/H4

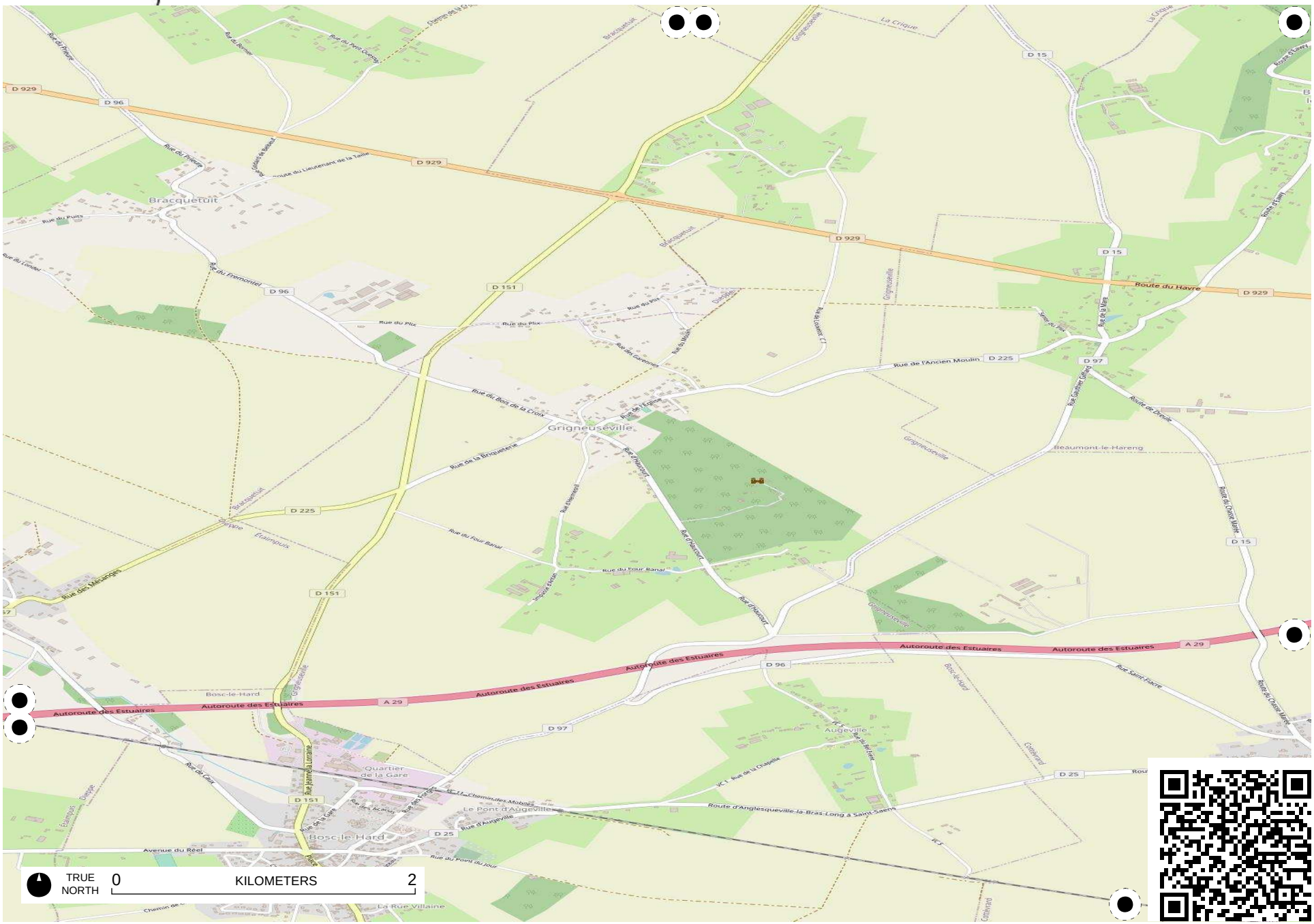

Field Papers

Avenue verte

http://fieldpapers.org/atlases/6c5k9hn0/H5

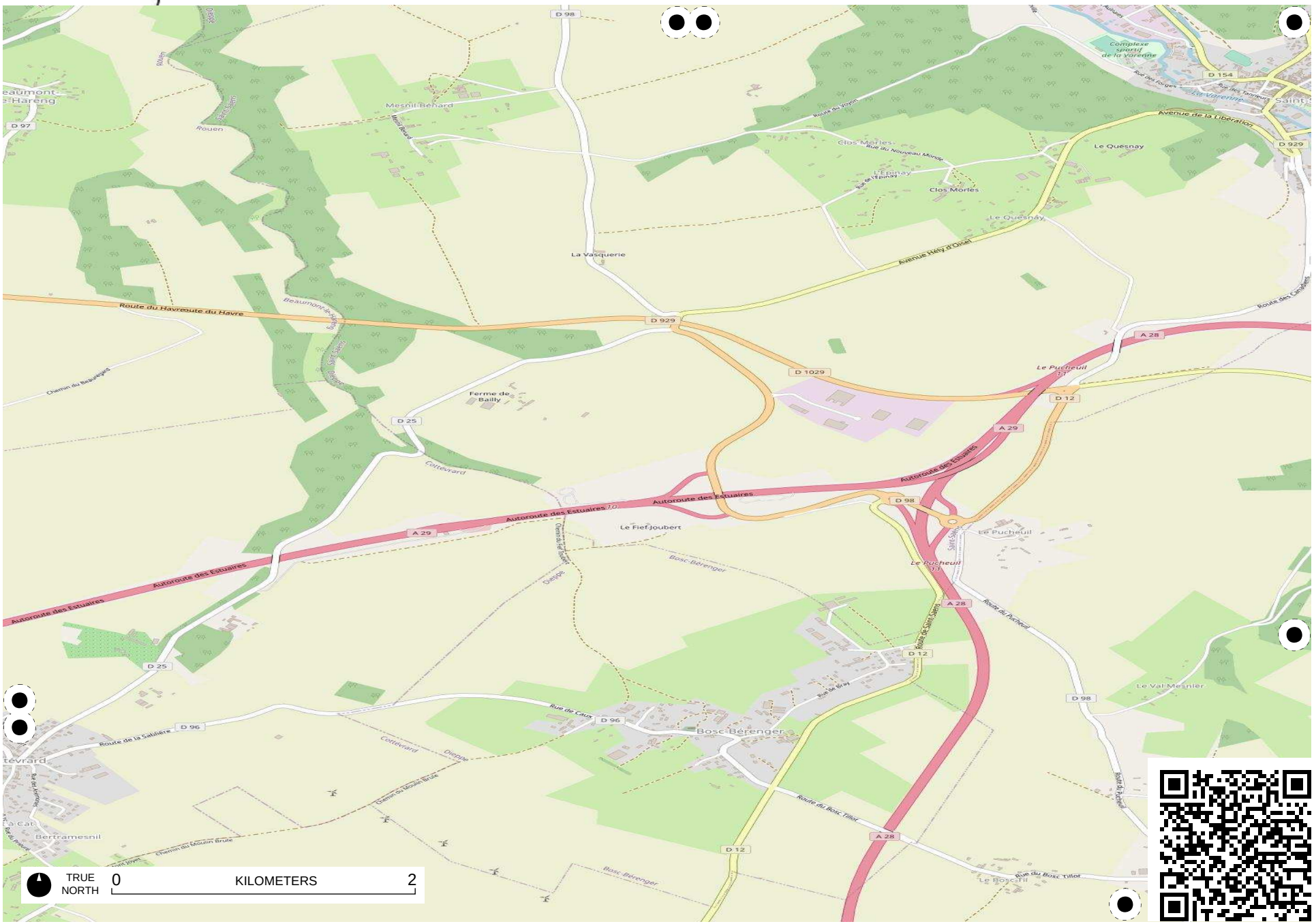

Field Papers

Avenue verte

http://fieldpapers.org/atlases/6c5k9hn0/H6

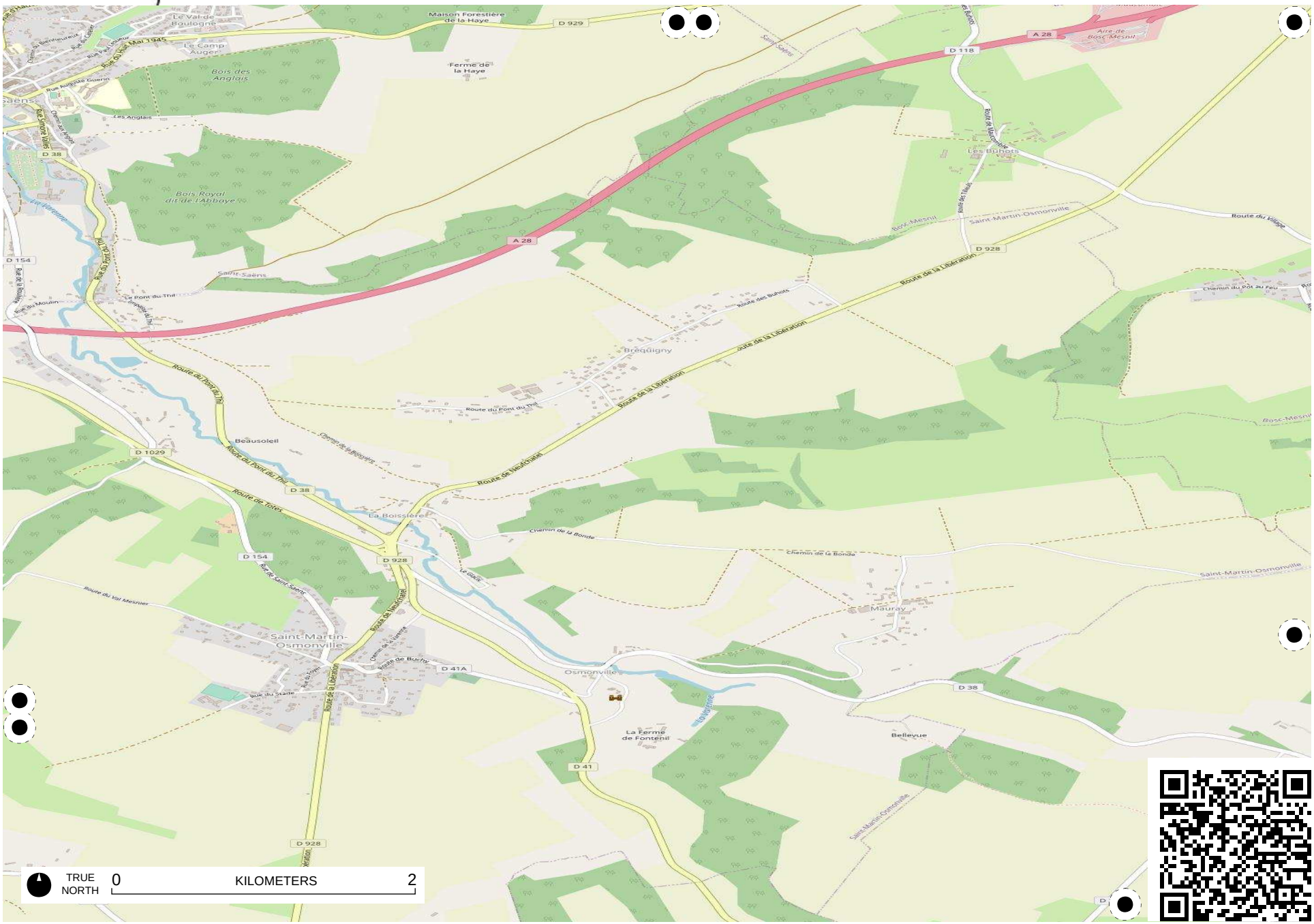

Field Papers

Avenue verte

http://fieldpapers.org/atlases/6c5k9hn0/H7

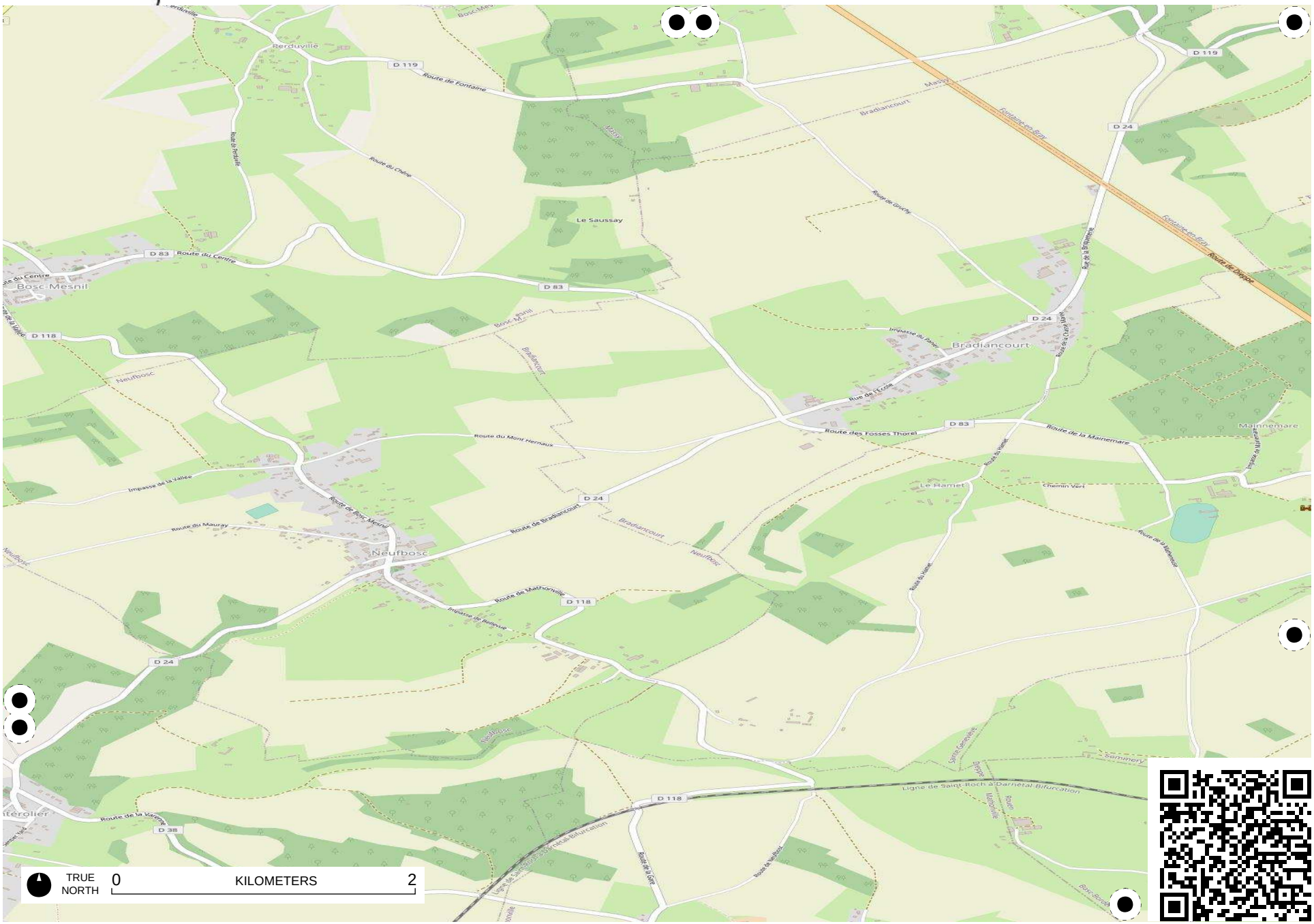

Field Papers

Avenue verte

http://fieldpapers.org/atlases/6c5k9hn0/H8

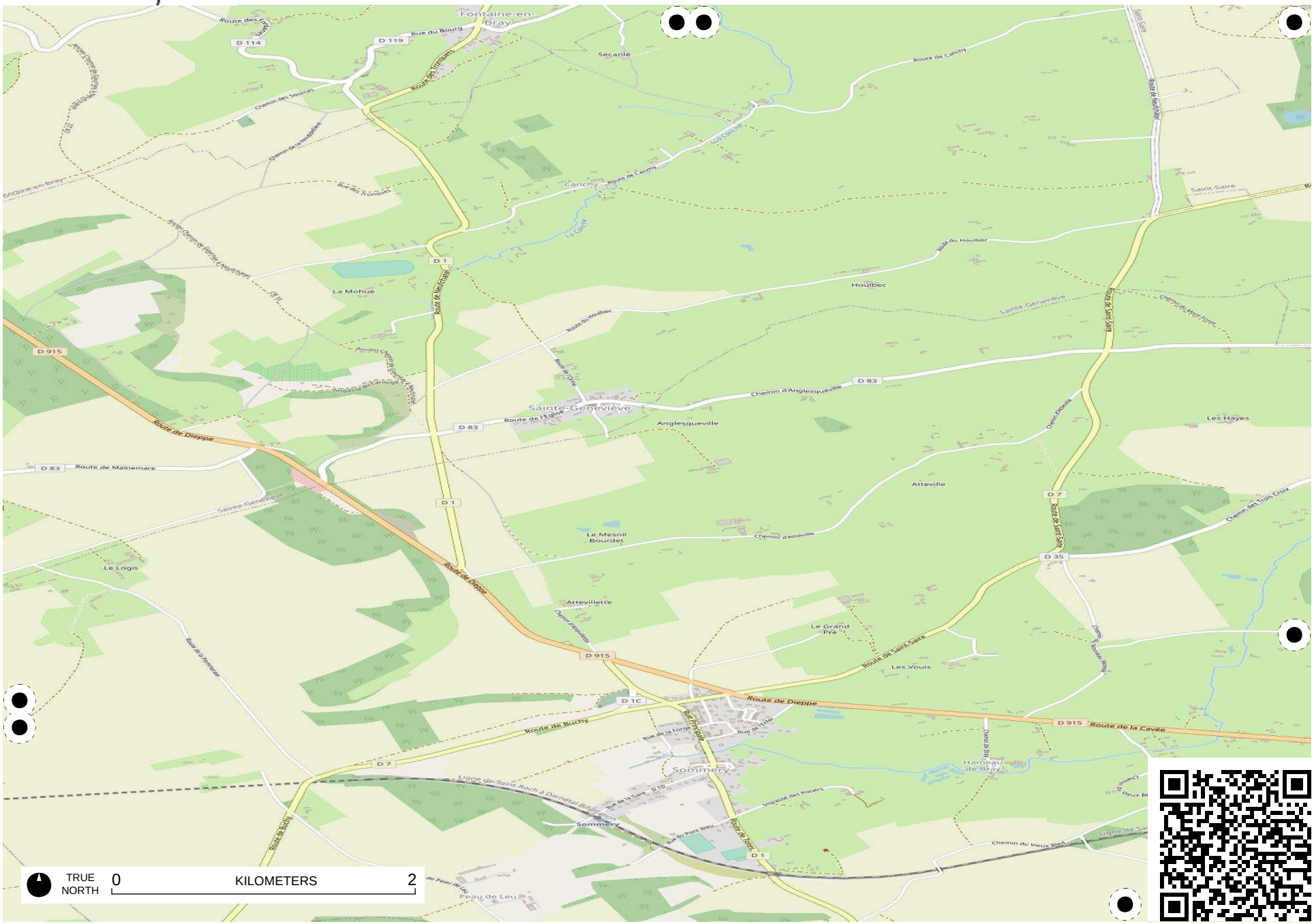

Field Papers

Avenue verte

http://fieldpapers.org/atlases/6c5k9hn0/H9

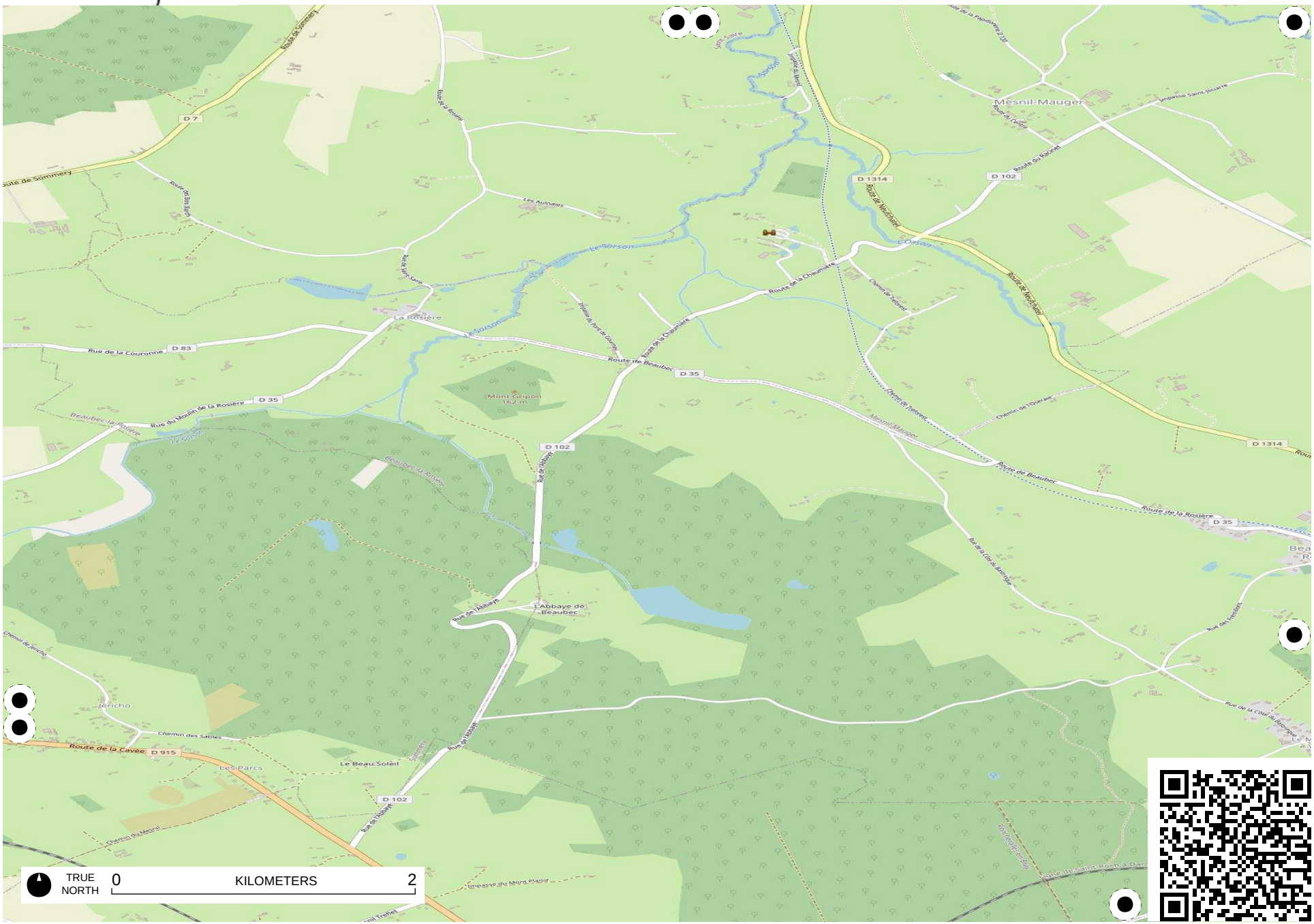

Field Papers

Avenue verte

http://fieldpapers.org/atlases/6c5k9hn0/I1



Field Papers

Avenue verte

http://fieldpapers.org/atlases/6c5k9hn0/l10

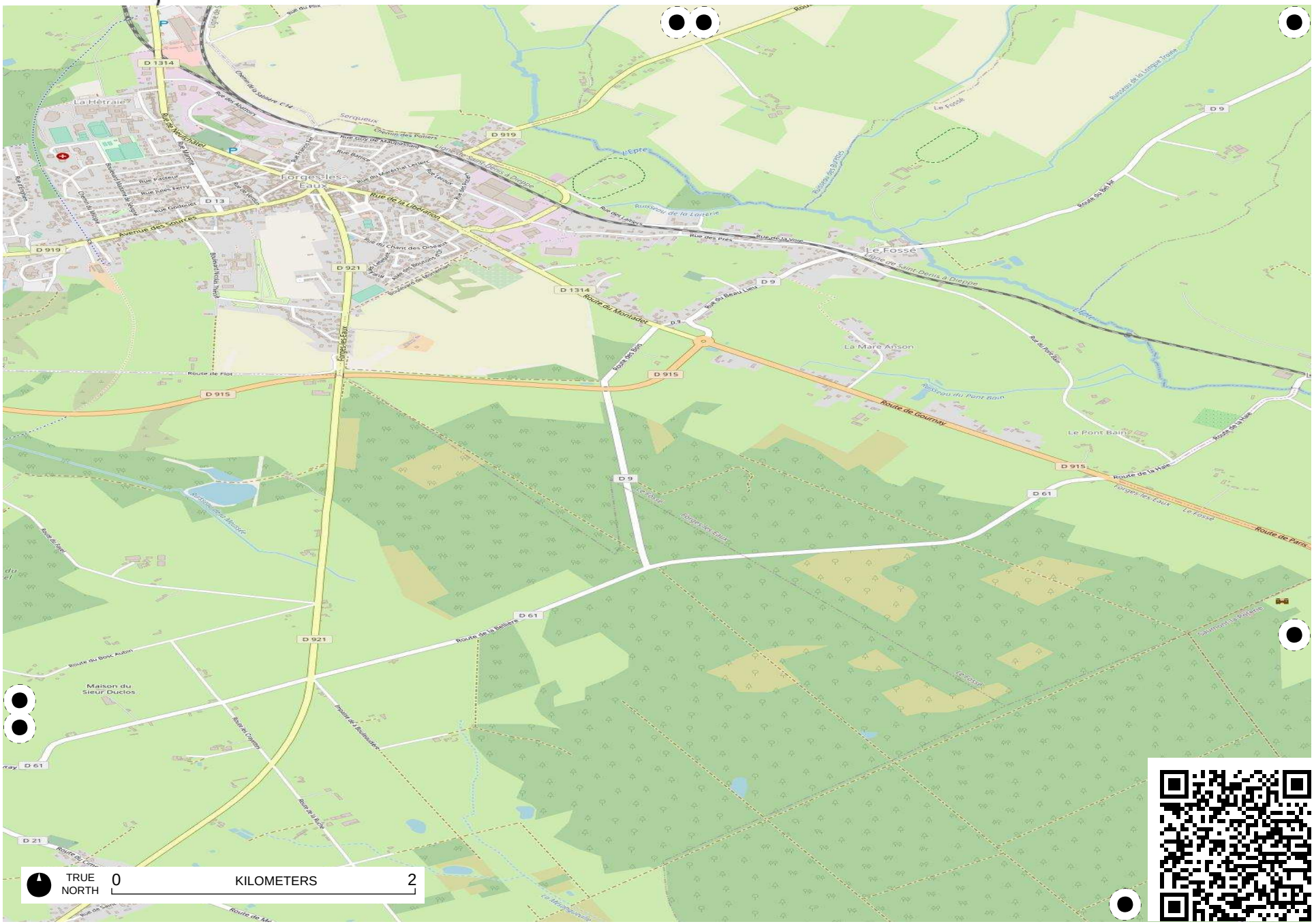

Field Papers

Avenue verte

http://fieldpapers.org/atlases/6c5k9hn0/l11

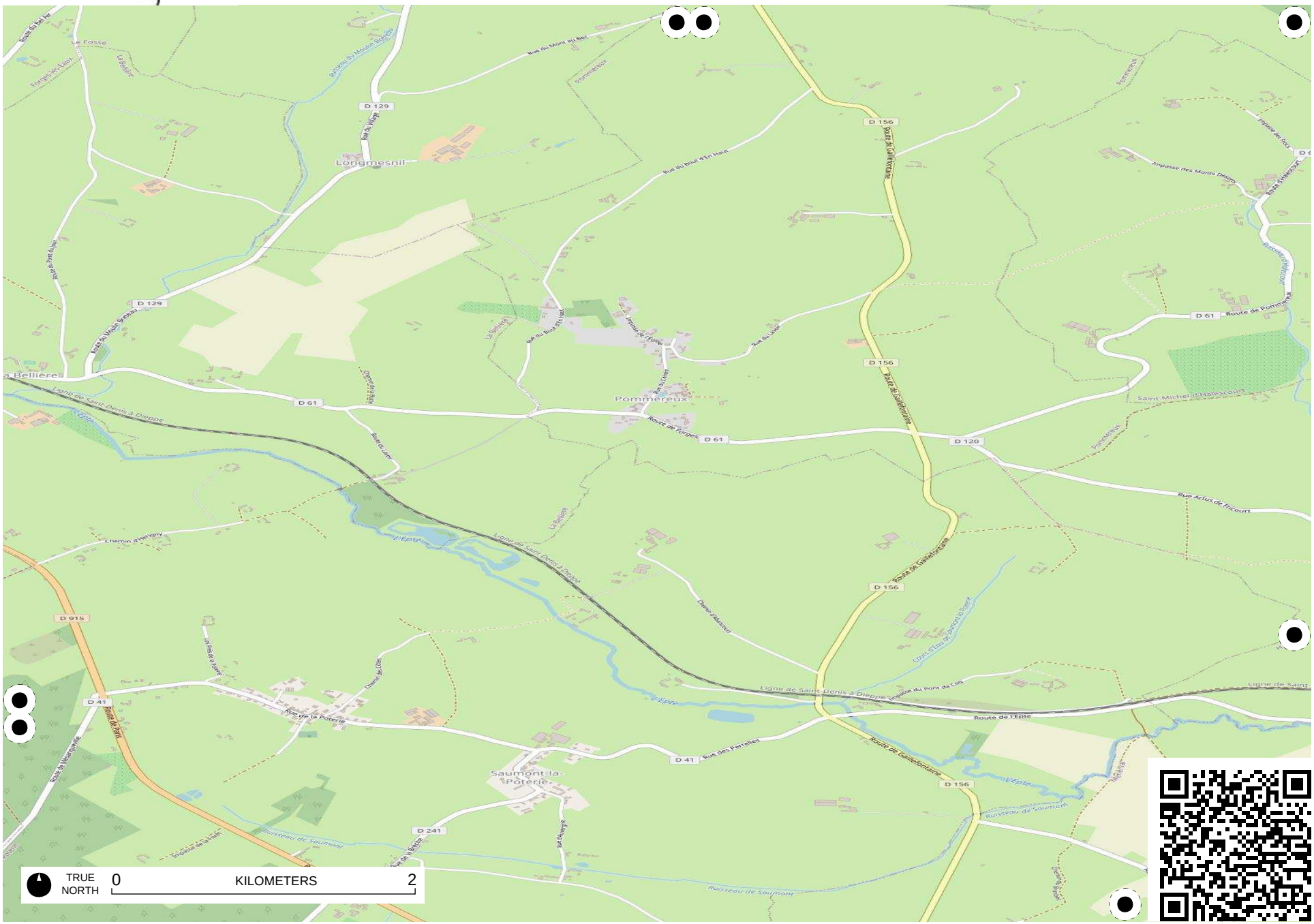

Field Papers

Avenue verte

http://fieldpapers.org/atlases/6c5k9hn0/l12

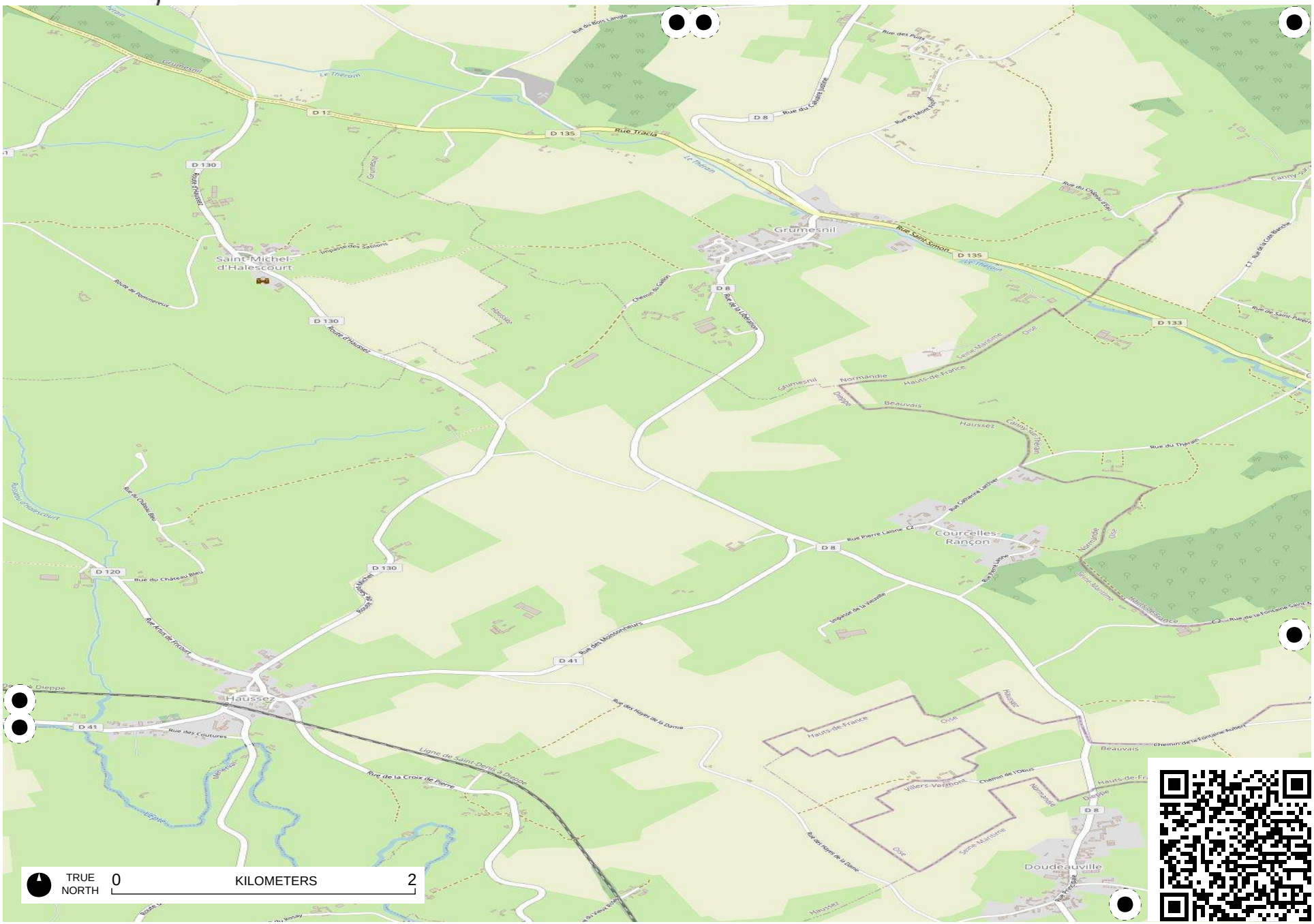

Field Papers

Avenue verte

http://fieldpapers.org/atlases/6c5k9hn0/l13



Field Papers

Avenue verte

http://fieldpapers.org/atlases/6c5k9hn0/l14



Field Papers

Avenue verte

http://fieldpapers.org/atlases/6c5k9hn0/l15



Field Papers

Avenue verte

http://fieldpapers.org/atlases/6c5k9hn0/I16

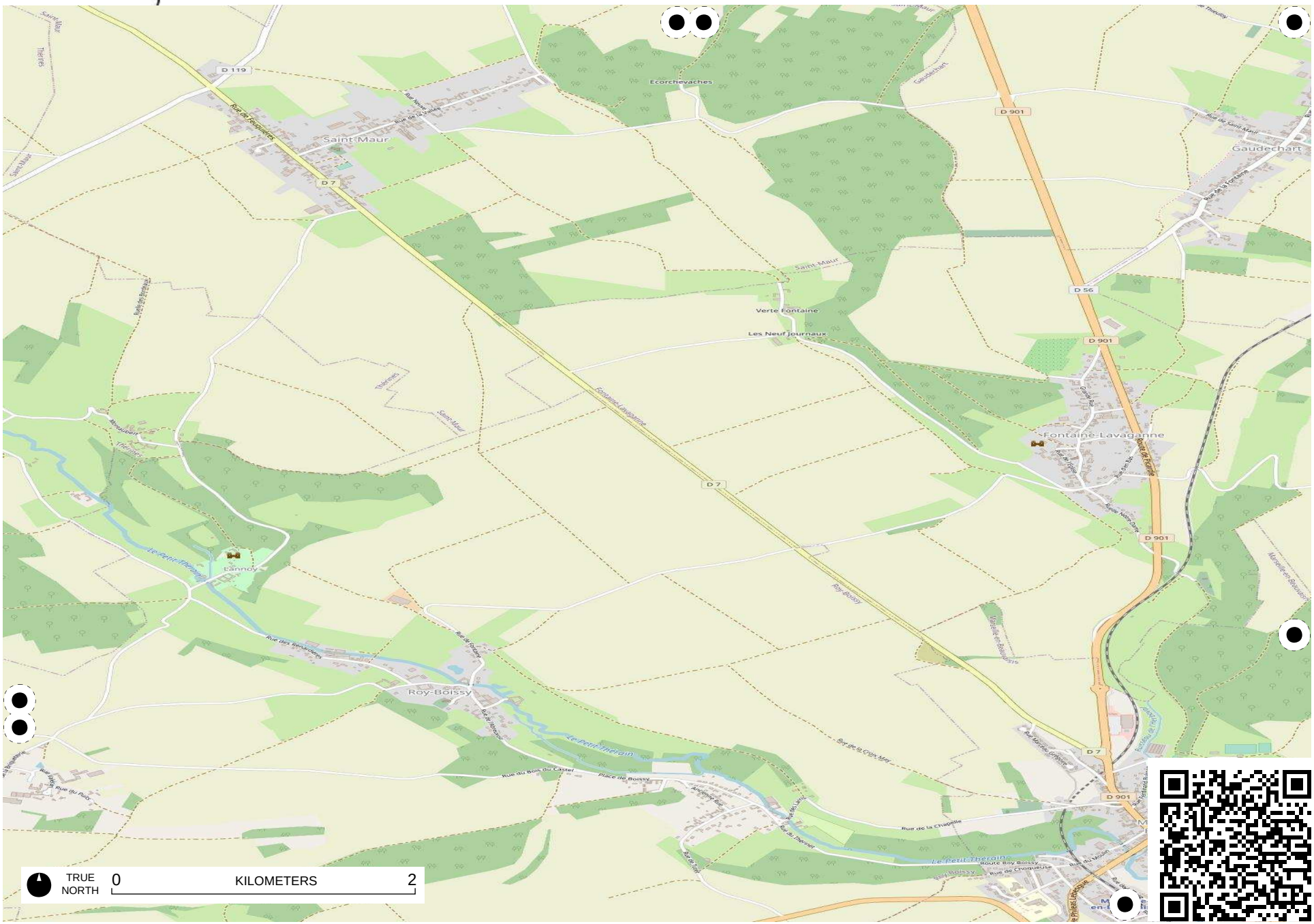

Field Papers

Avenue verte

http://fieldpapers.org/atlases/6c5k9hn0/l17



Field Papers

Avenue verte

http://fieldpapers.org/atlases/6c5k9hn0/I18

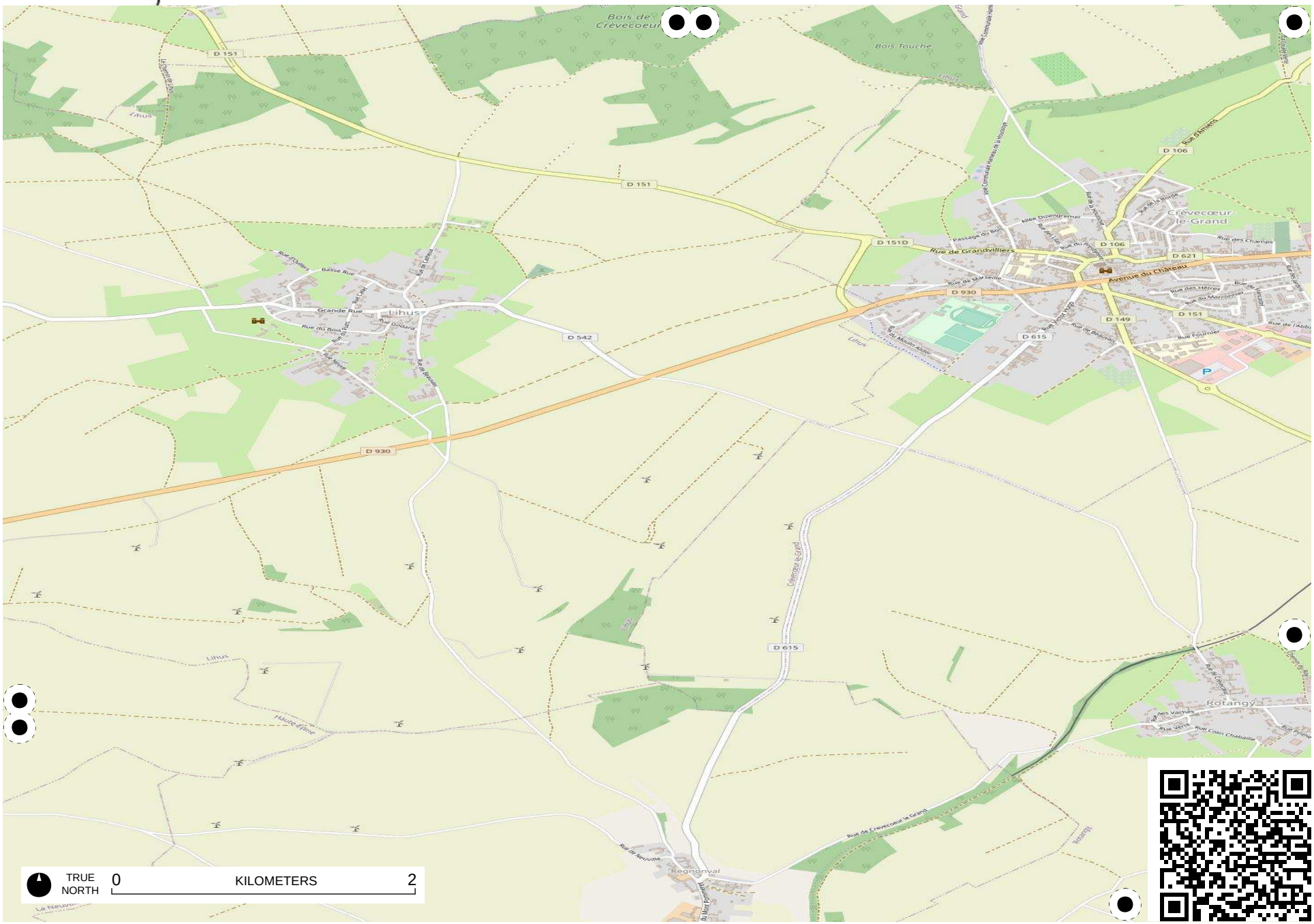

Field Papers

Avenue verte

http://fieldpapers.org/atlases/6c5k9hn0/I19

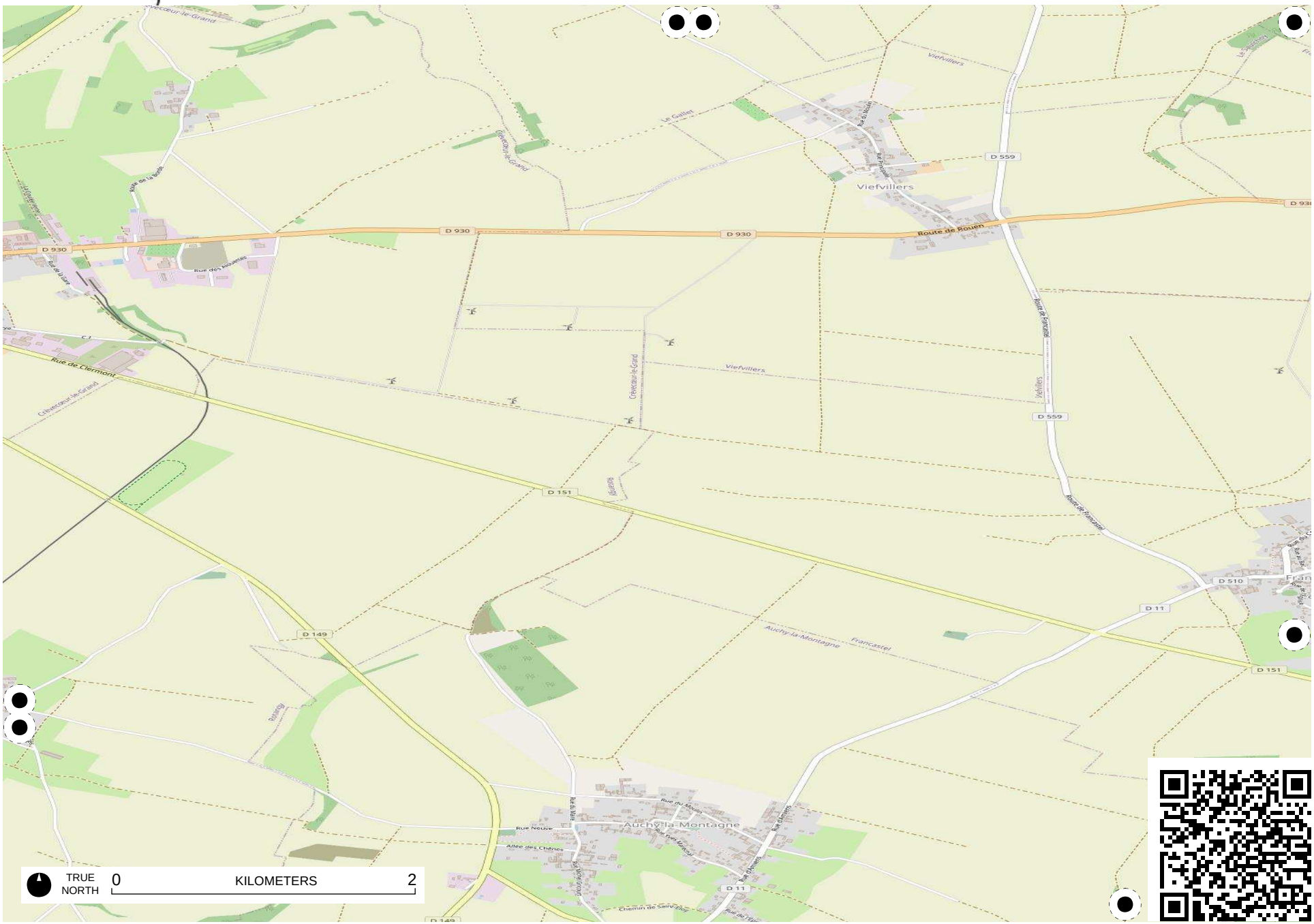

Field Papers

Avenue verte

http://fieldpapers.org/atlases/6c5k9hn0/l2

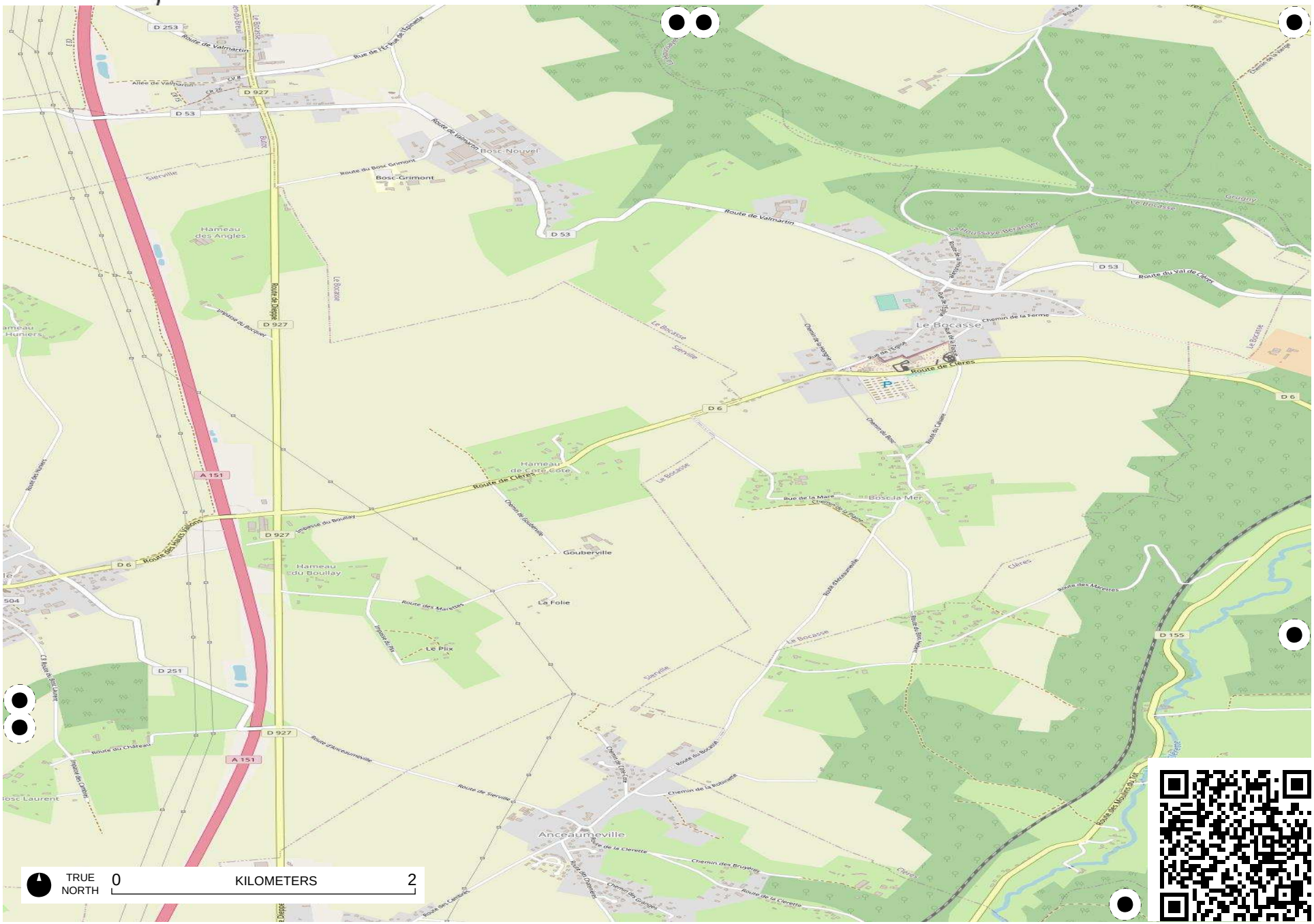

Field Papers

Avenue verte

http://fieldpapers.org/atlases/6c5k9hn0/l20

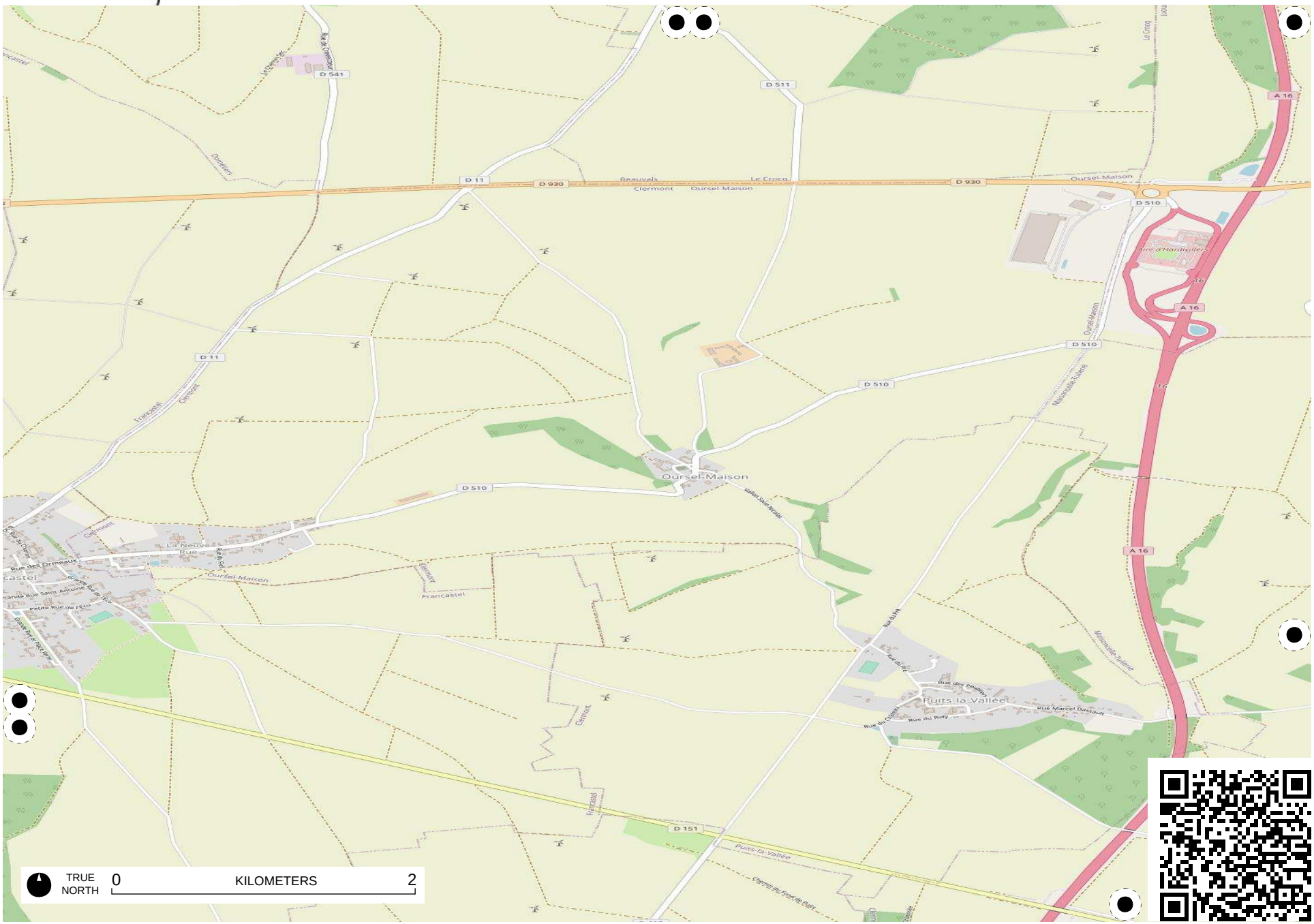

Field Papers

Avenue verte

http://fieldpapers.org/atlases/6c5k9hn0/l21

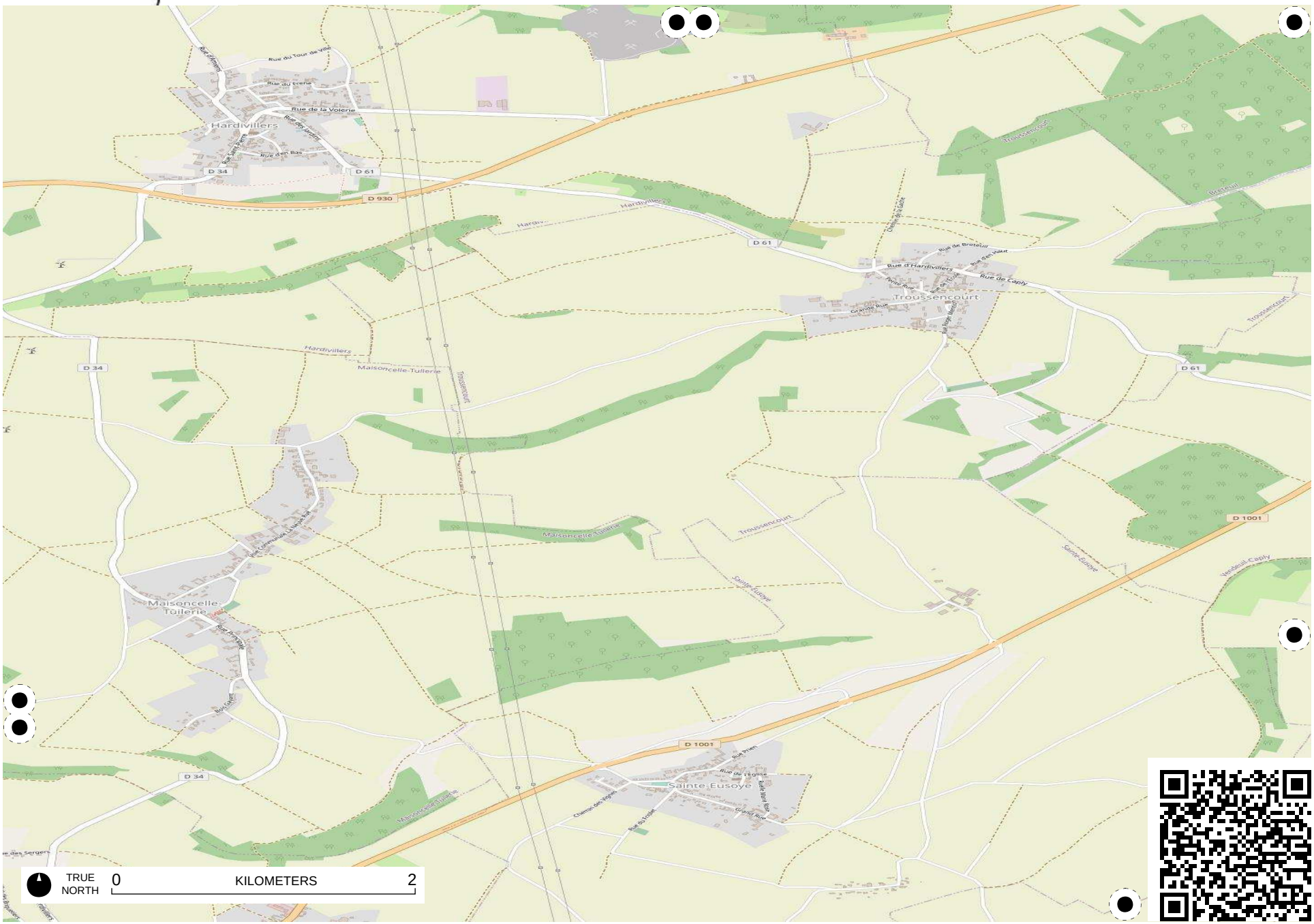

Field Papers

Avenue verte

http://fieldpapers.org/atlases/6c5k9hn0/l22

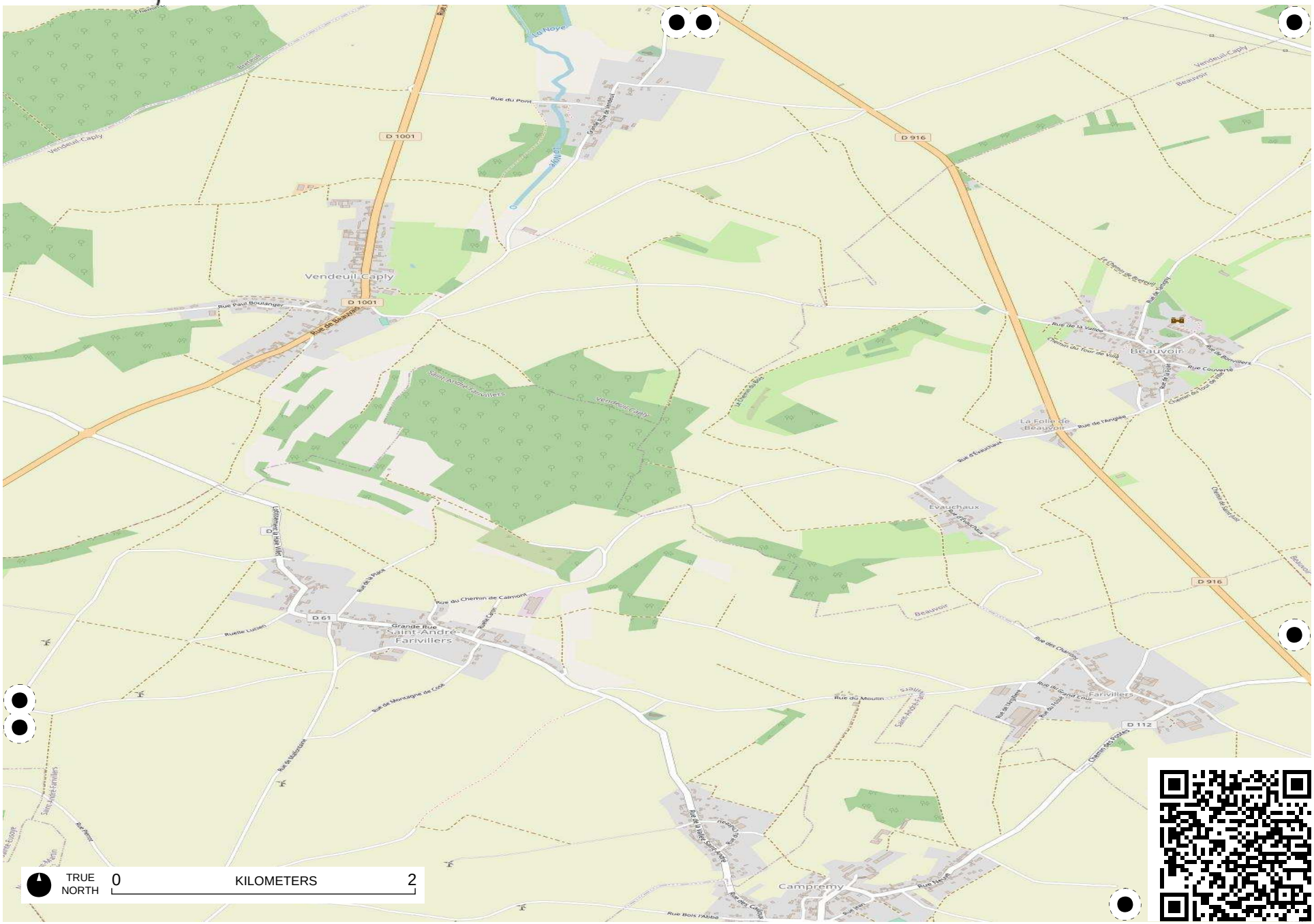

Field Papers

Avenue verte

http://fieldpapers.org/atlases/6c5k9hn0/l23

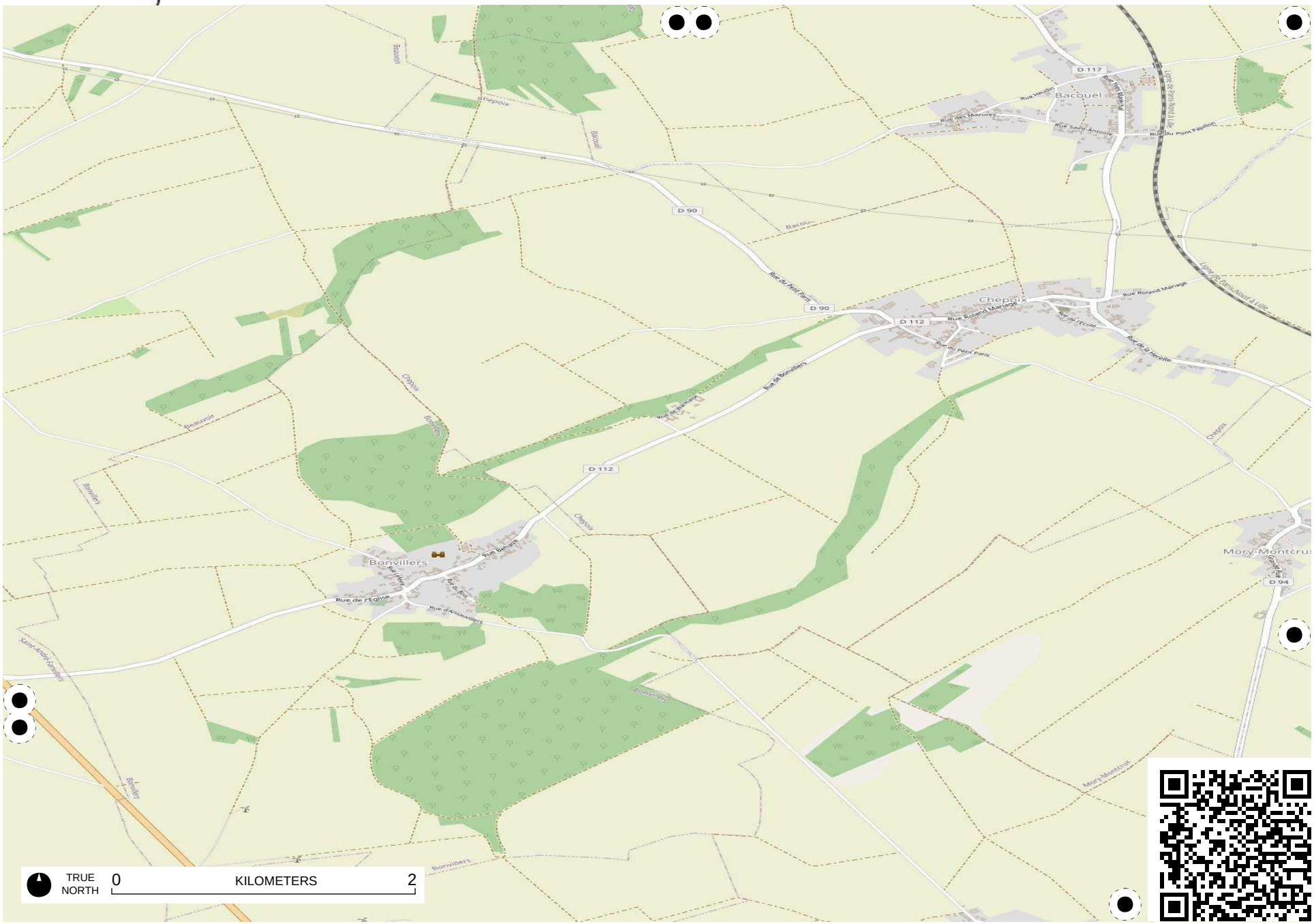

Field Papers

Avenue verte

http://fieldpapers.org/atlases/6c5k9hn0/l24



Field Papers

Avenue verte

http://fieldpapers.org/atlases/6c5k9hn0/l25

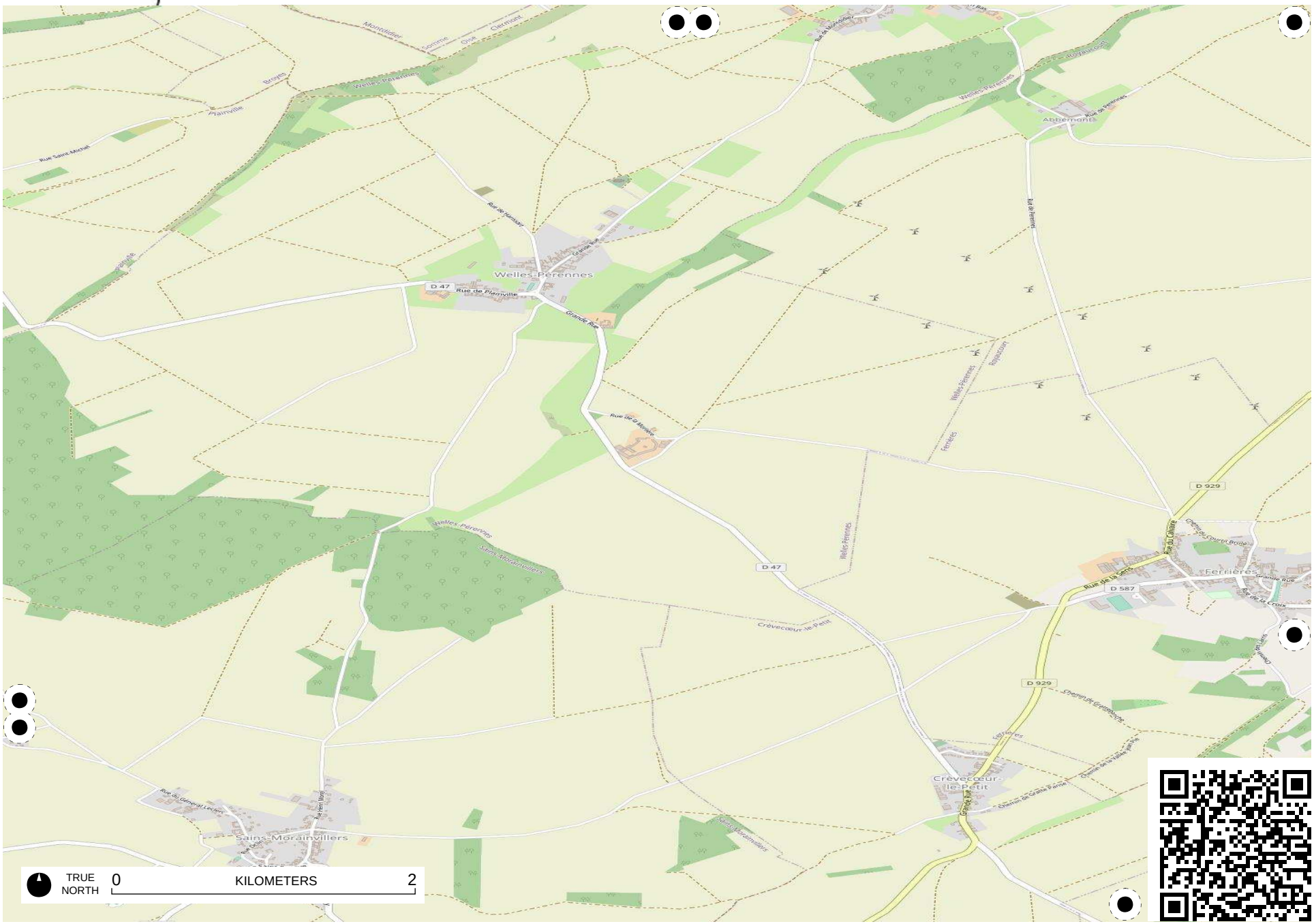

Field Papers

Avenue verte

http://fieldpapers.org/atlases/6c5k9hn0/l3



Field Papers

Avenue verte

http://fieldpapers.org/atlases/6c5k9hn0/l4

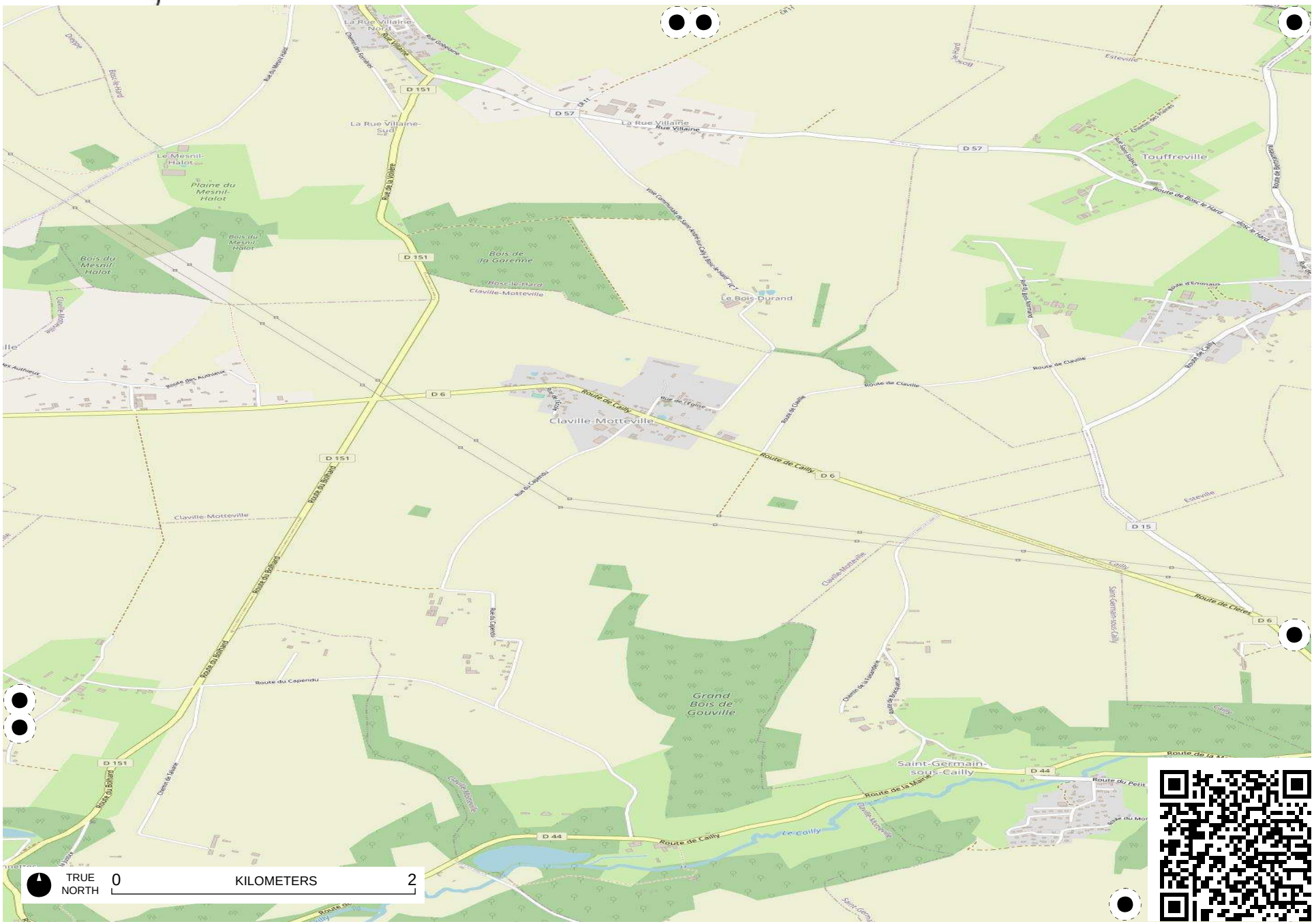

Field Papers

Avenue verte

http://fieldpapers.org/atlases/6c5k9hn0/l5

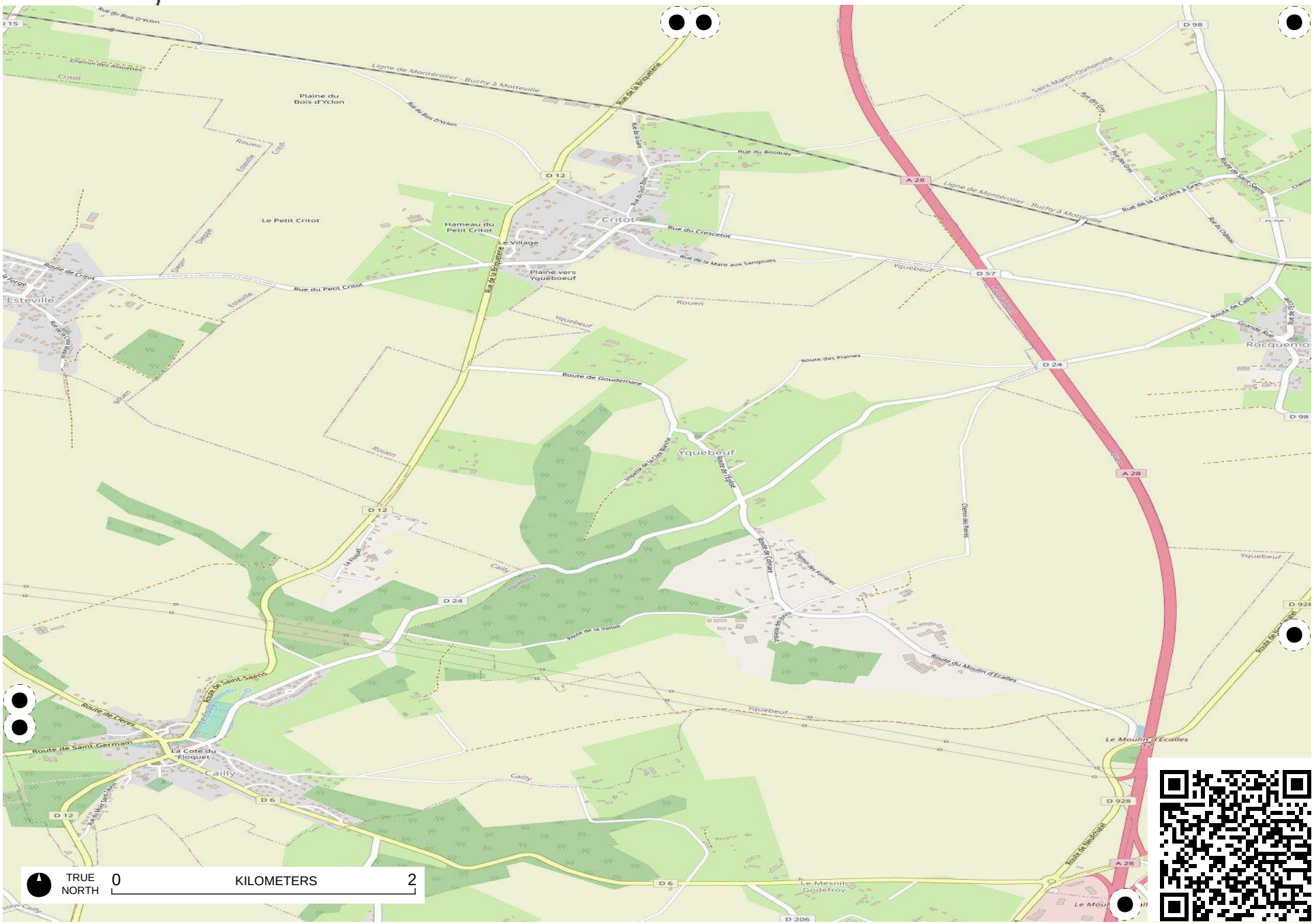

Field Papers

Avenue verte

http://fieldpapers.org/atlases/6c5k9hn0/l6

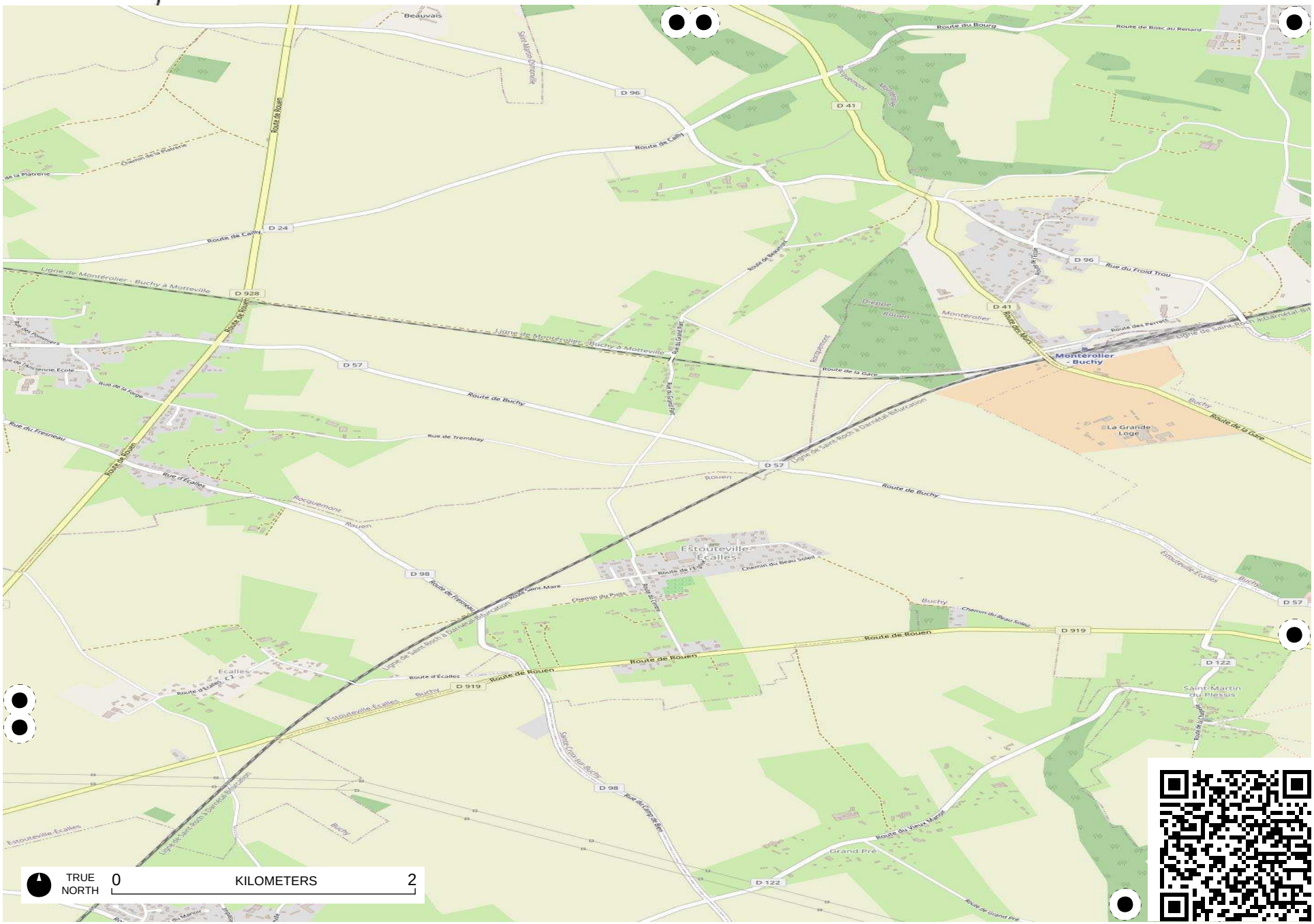

Field Papers

Avenue verte

http://fieldpapers.org/atlases/6c5k9hn0/l7

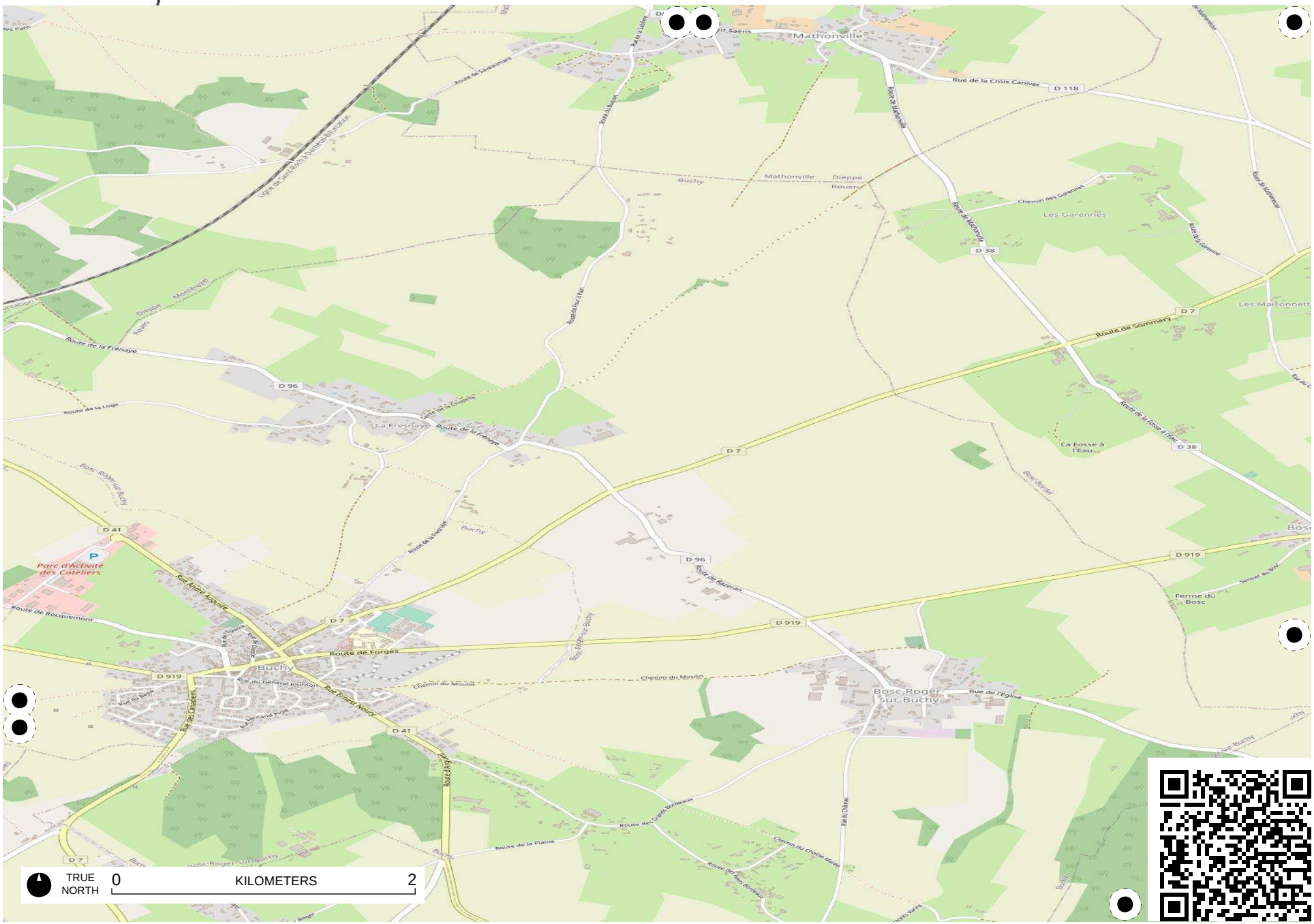

Field Papers

Avenue verte

http://fieldpapers.org/atlases/6c5k9hn0/l8



Field Papers

Avenue verte

http://fieldpapers.org/atlases/6c5k9hn0/l9

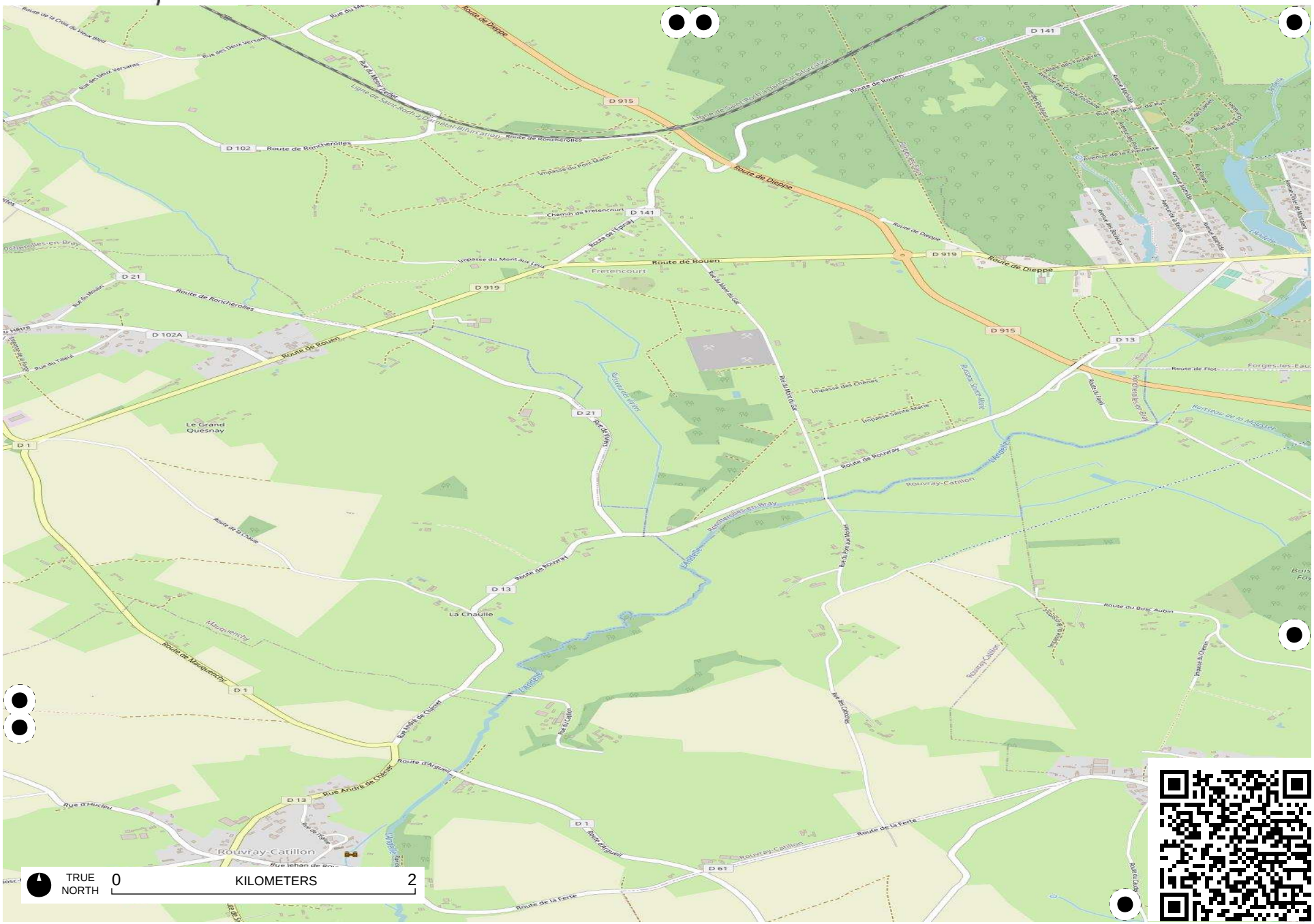

Field Papers

Avenue verte

http://fieldpapers.org/atlases/6c5k9hn0/J1



Field Papers

Avenue verte

http://fieldpapers.org/atlases/6c5k9hn0/J10

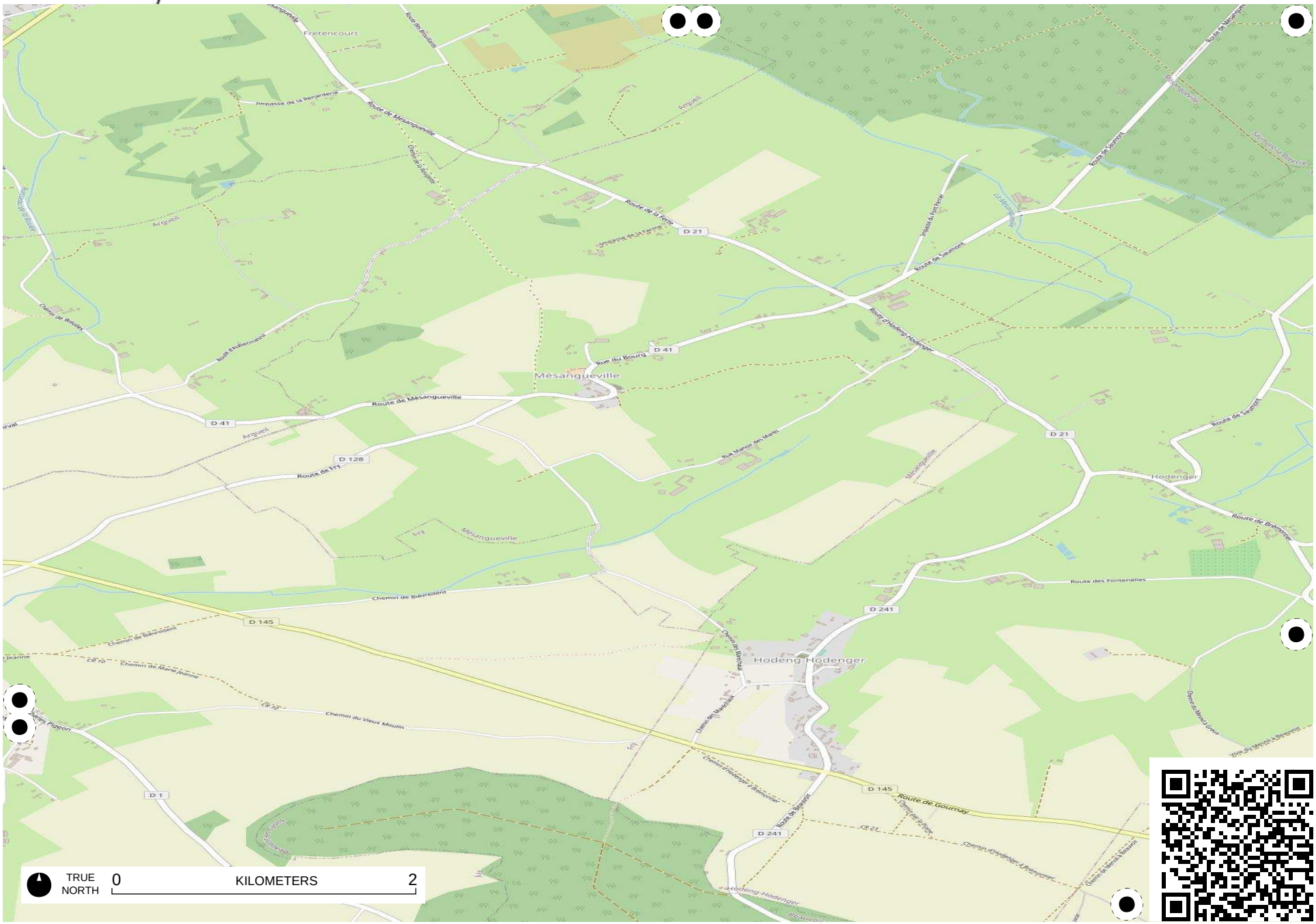

Field Papers

Avenue verte

http://fieldpapers.org/atlases/6c5k9hn0/J11

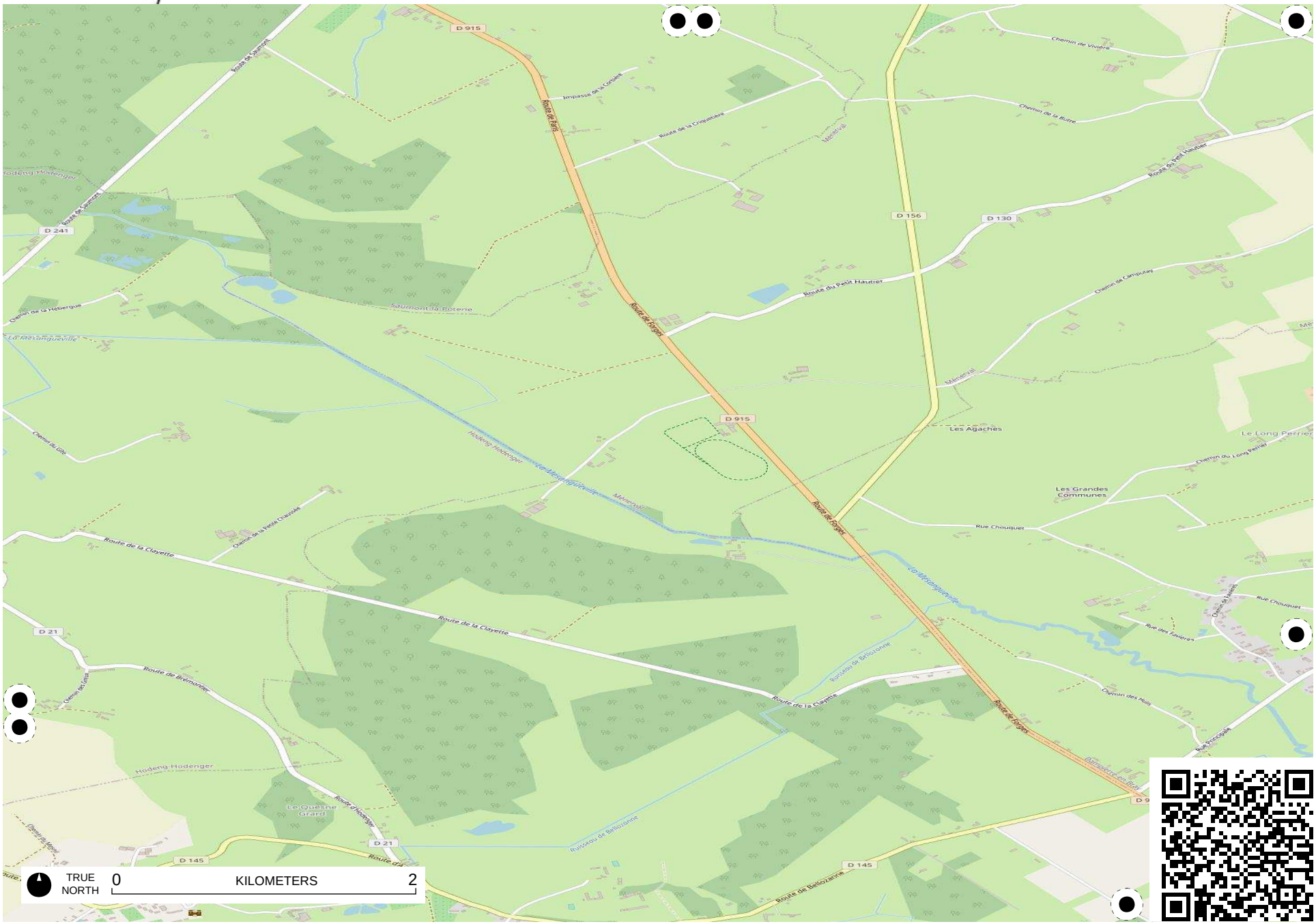

Field Papers

Avenue verte

http://fieldpapers.org/atlases/6c5k9hn0/J12

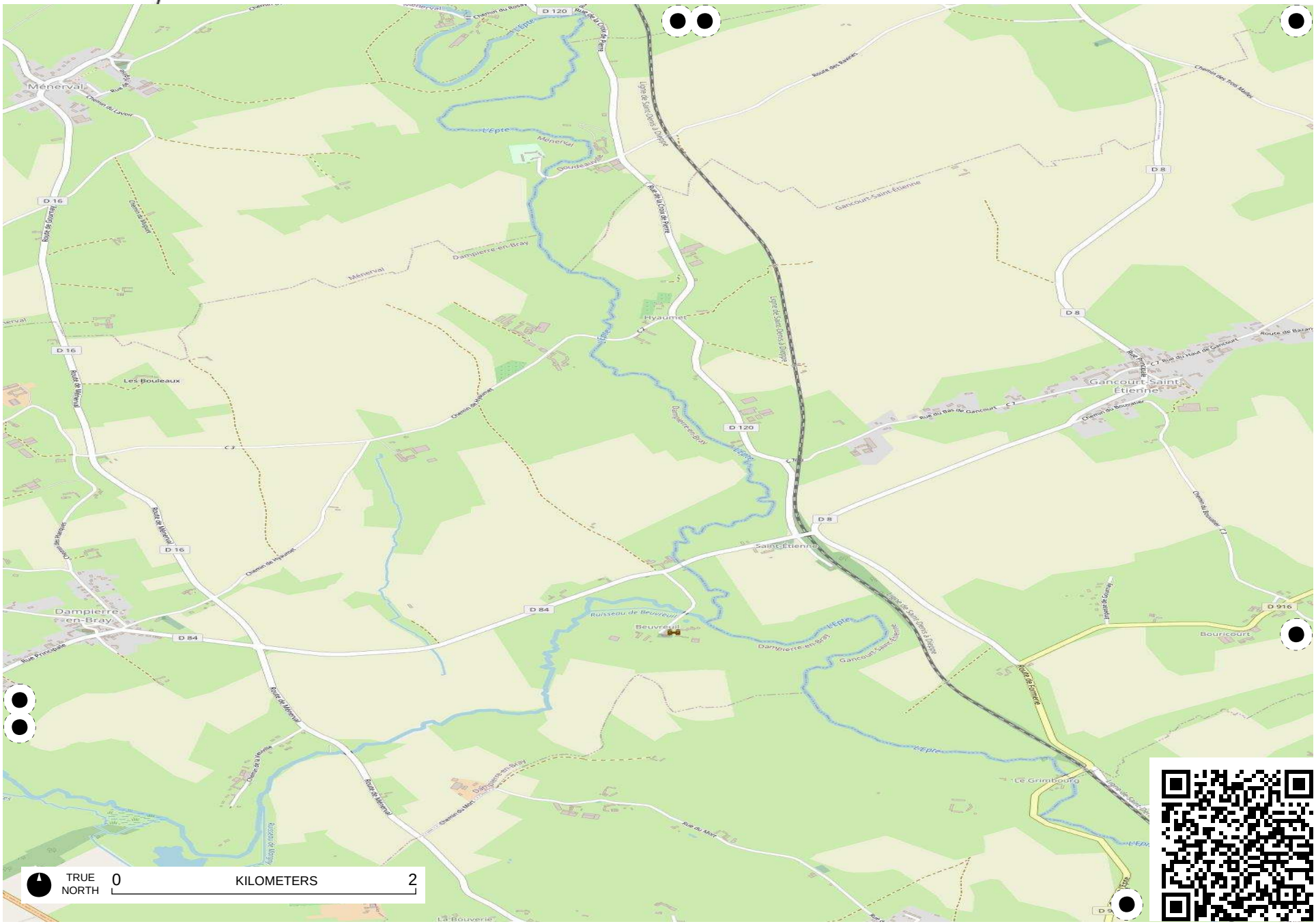

Field Papers

Avenue verte

http://fieldpapers.org/atlases/6c5k9hn0/J13

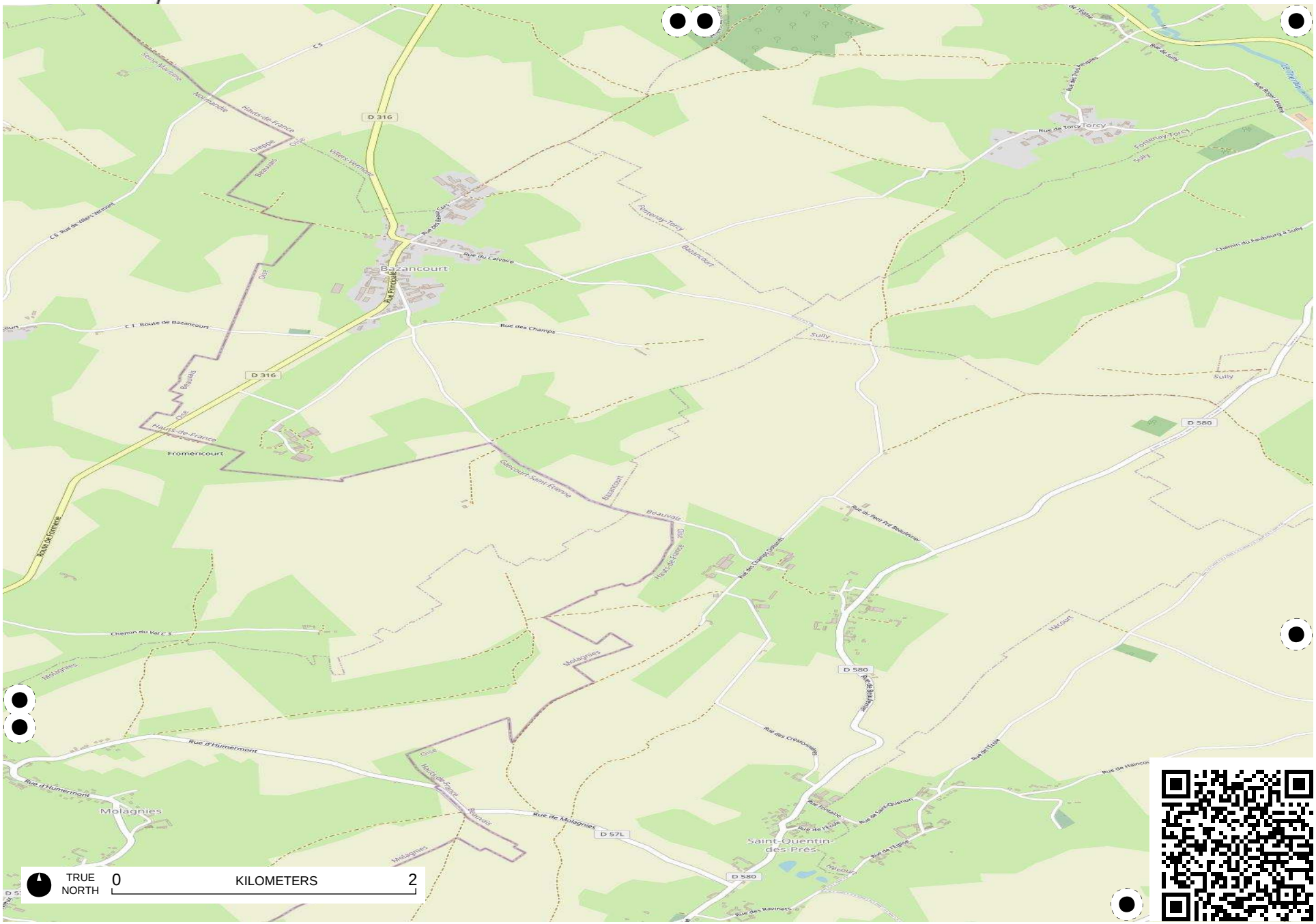

Field Papers

Avenue verte

http://fieldpapers.org/atlases/6c5k9hn0/J14

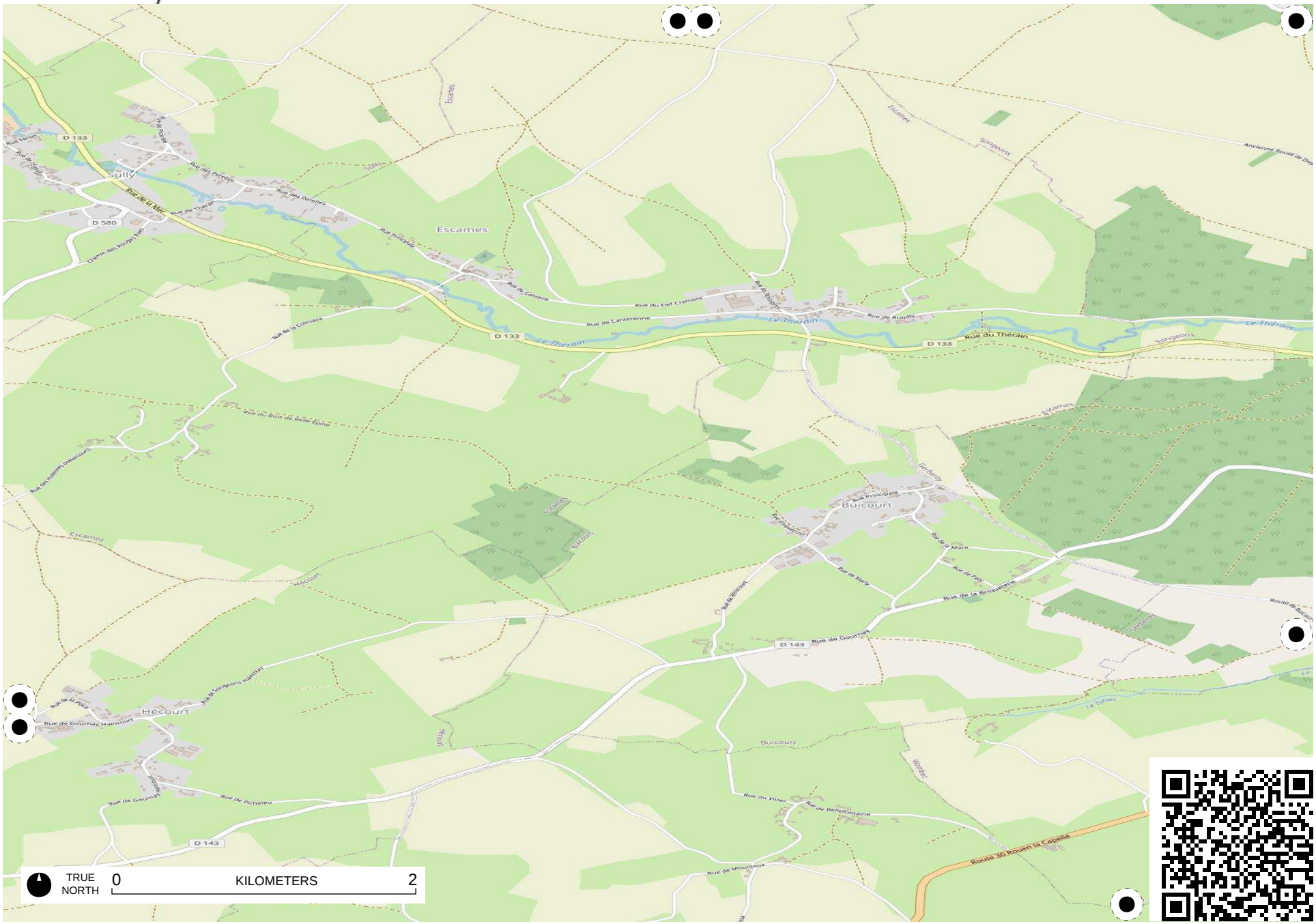

Field Papers

Avenue verte

http://fieldpapers.org/atlases/6c5k9hn0/J15



Field Papers

Avenue verte

http://fieldpapers.org/atlases/6c5k9hn0/J16

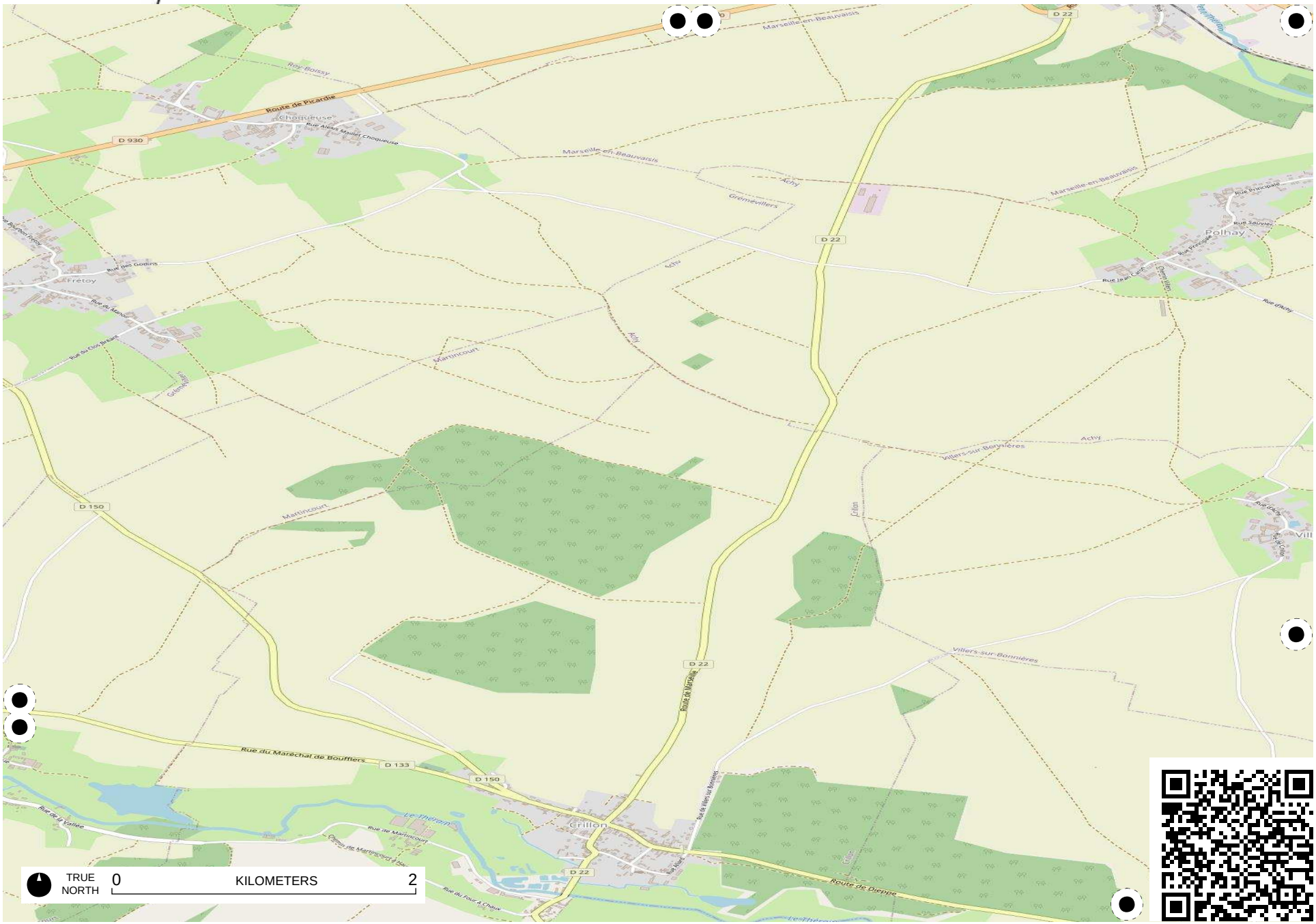

Field Papers

Avenue verte

http://fieldpapers.org/atlases/6c5k9hn0/J17



Field Papers

Avenue verte

http://fieldpapers.org/atlases/6c5k9hn0/J18

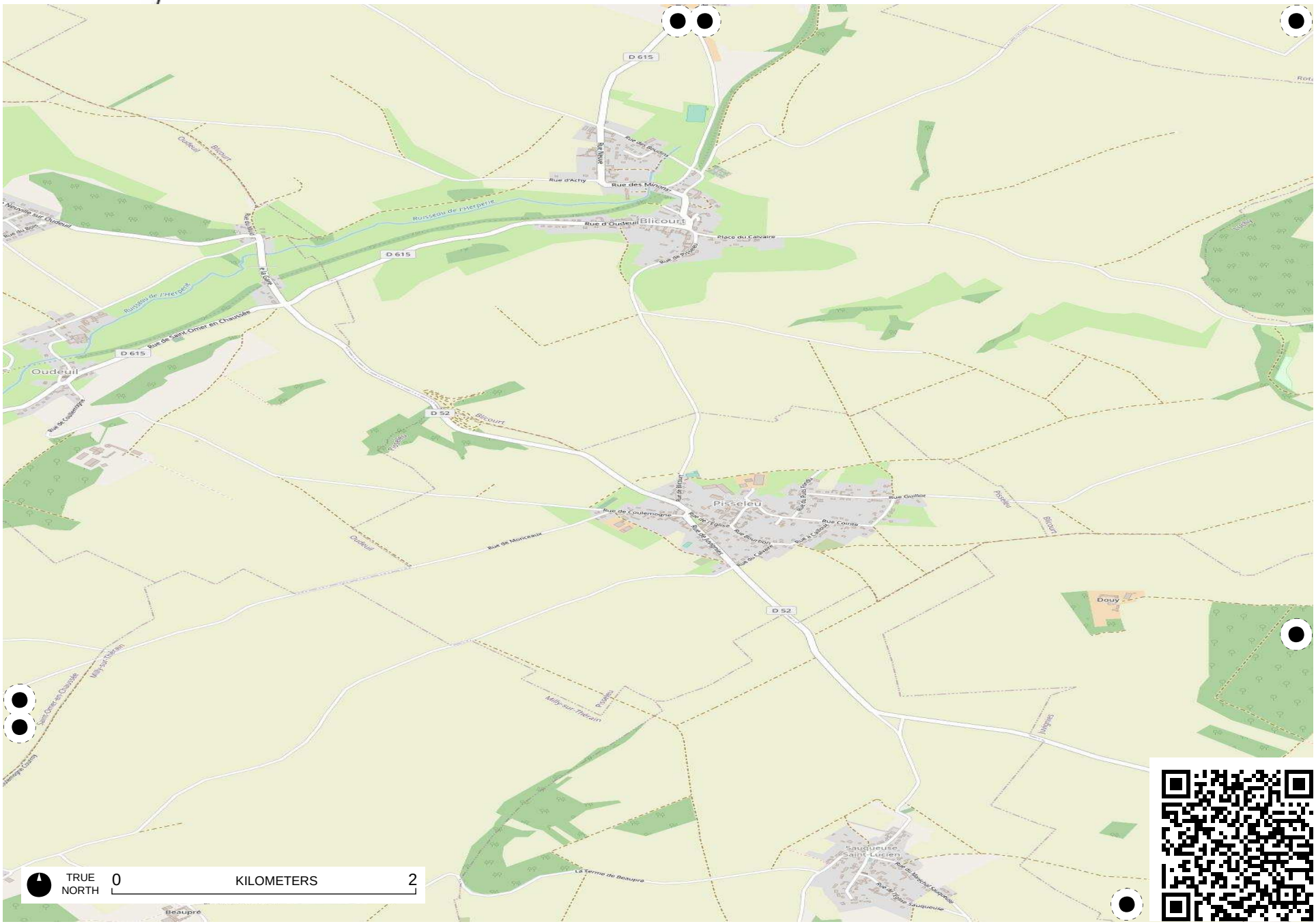

Field Papers

Avenue verte

http://fieldpapers.org/atlases/6c5k9hn0/J19

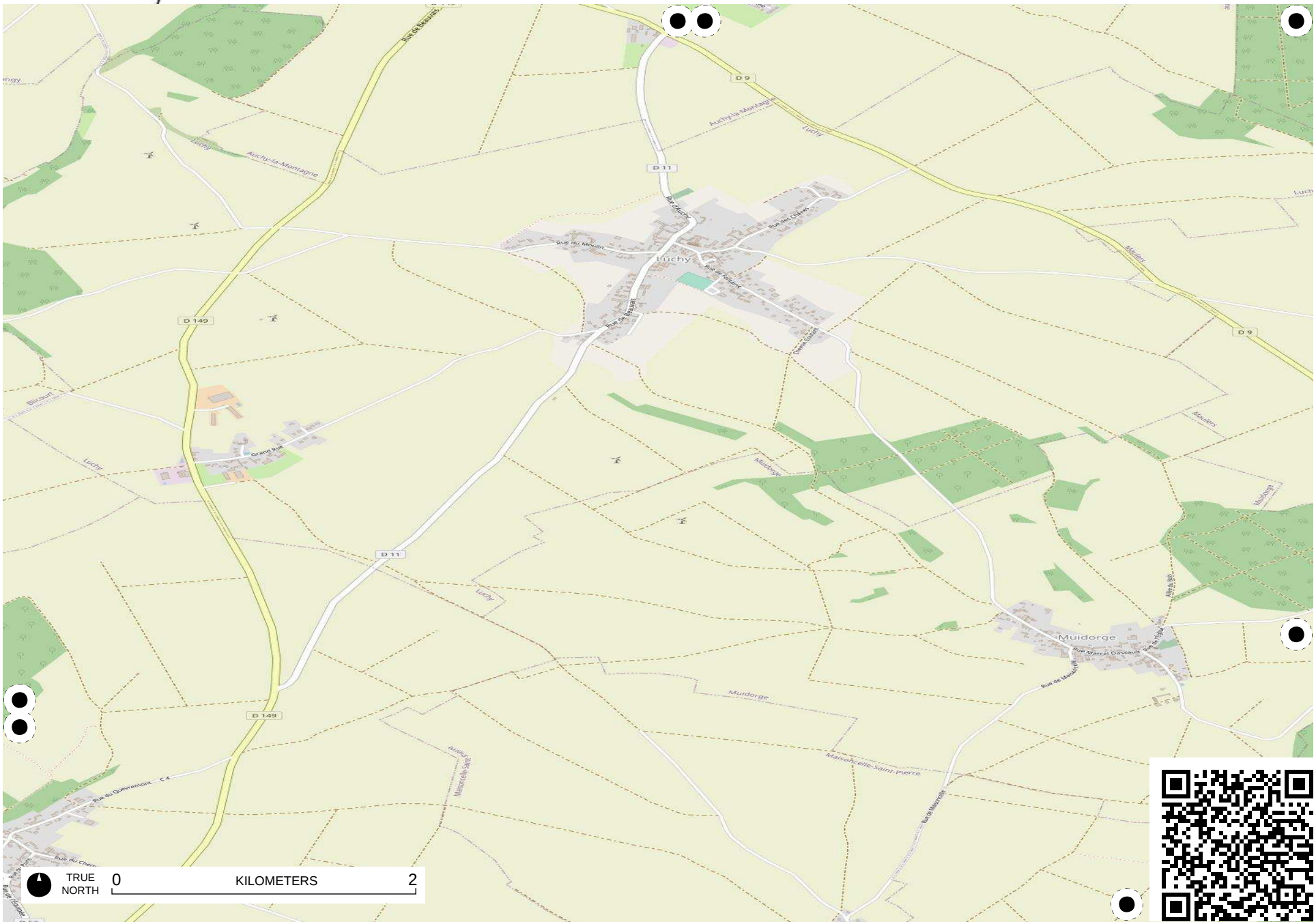

Field Papers

Avenue verte

http://fieldpapers.org/atlases/6c5k9hn0/J2

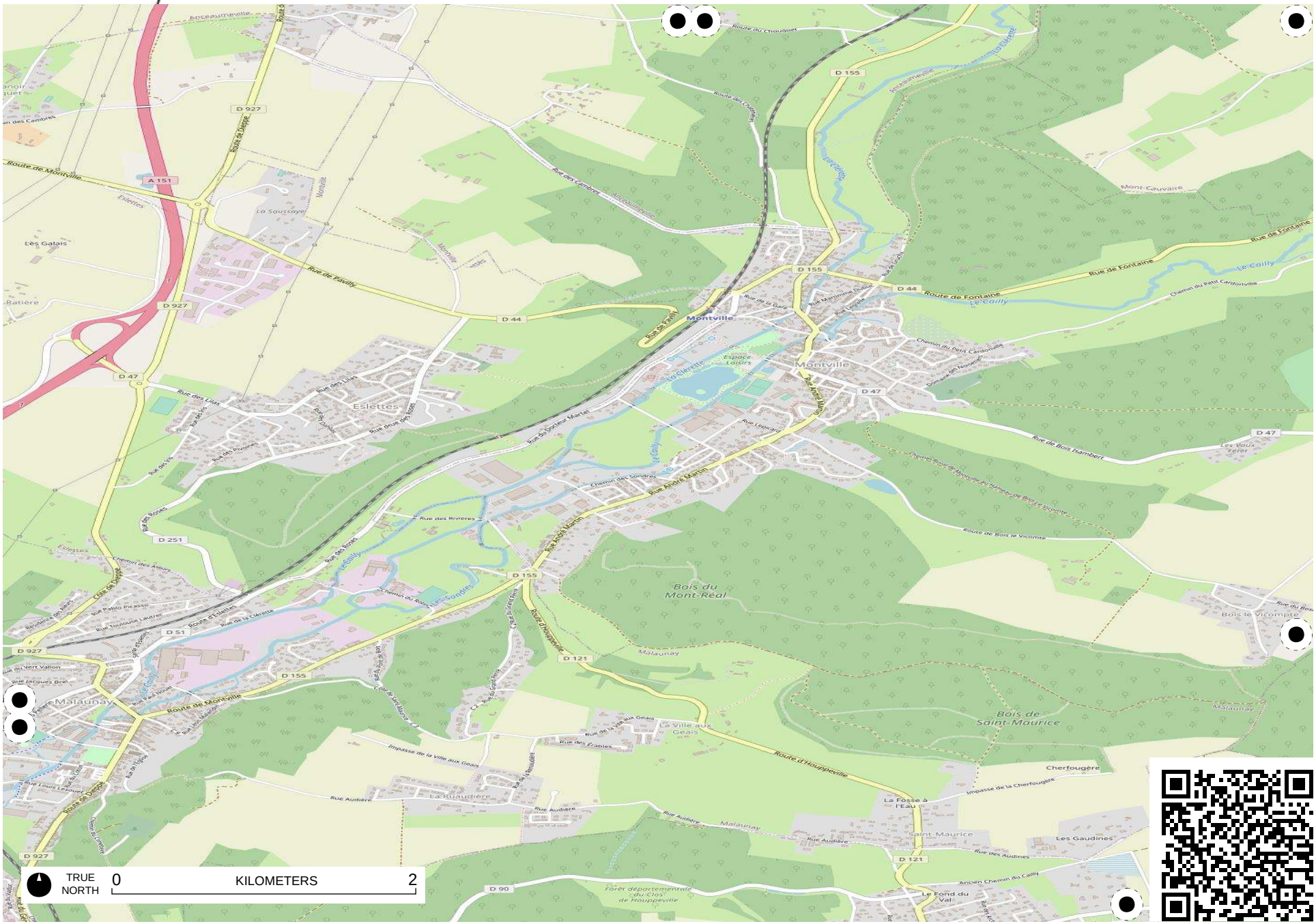

Field Papers

Avenue verte

http://fieldpapers.org/atlases/6c5k9hn0/J20

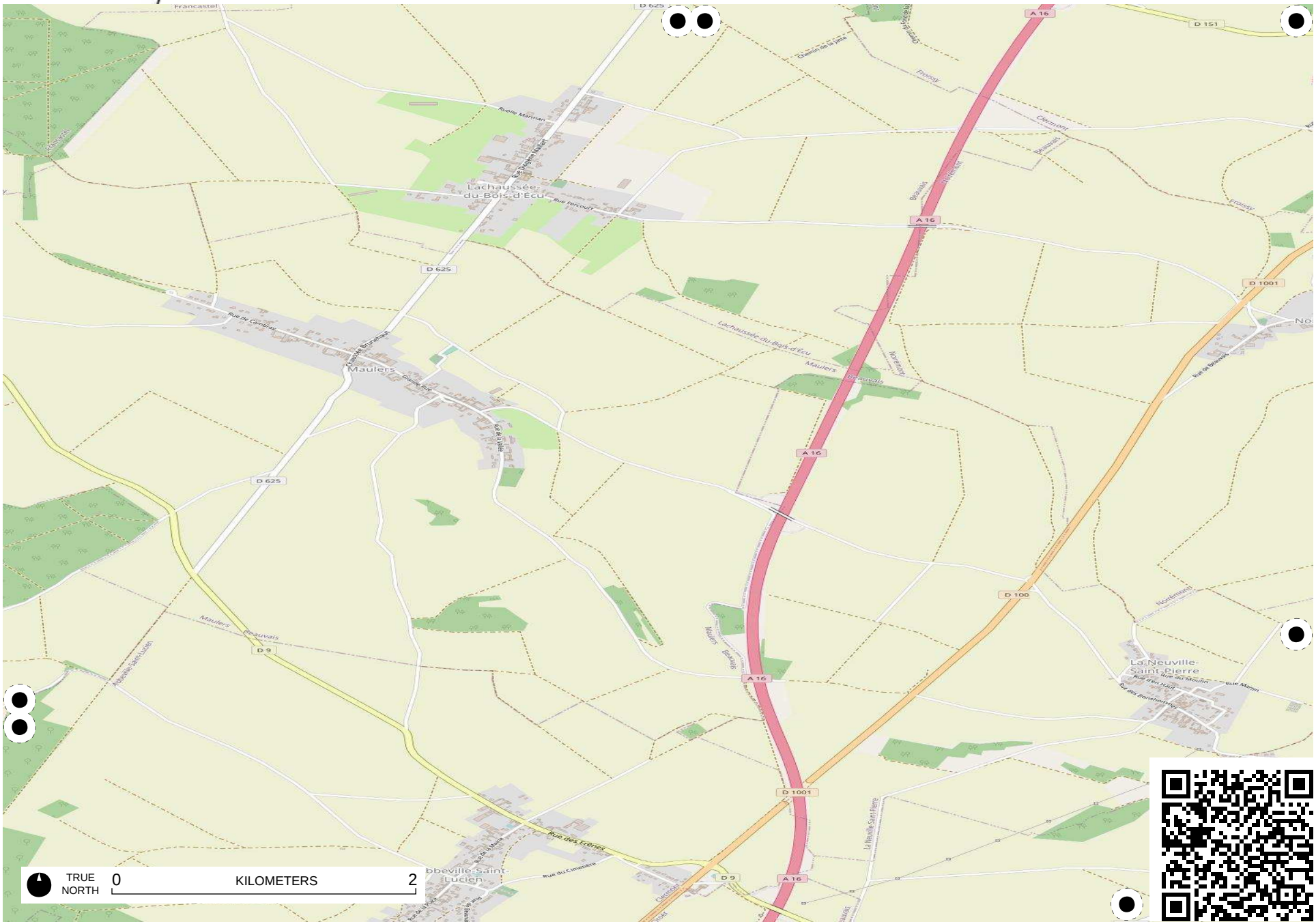

Field Papers

Avenue verte

http://fieldpapers.org/atlases/6c5k9hn0/J21



Field Papers

Avenue verte

http://fieldpapers.org/atlases/6c5k9hn0/J22

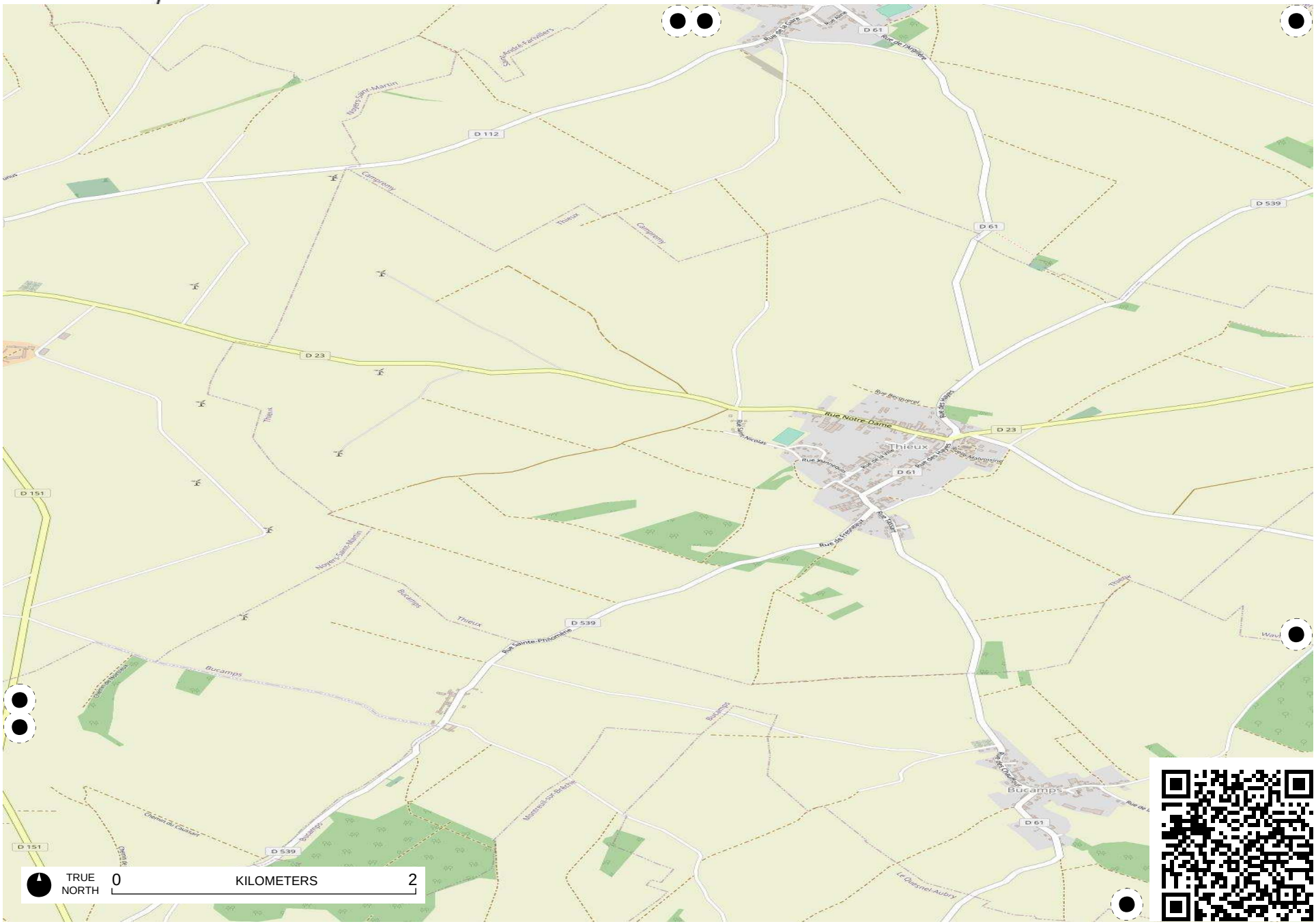

Field Papers

Avenue verte

http://fieldpapers.org/atlases/6c5k9hn0/J23

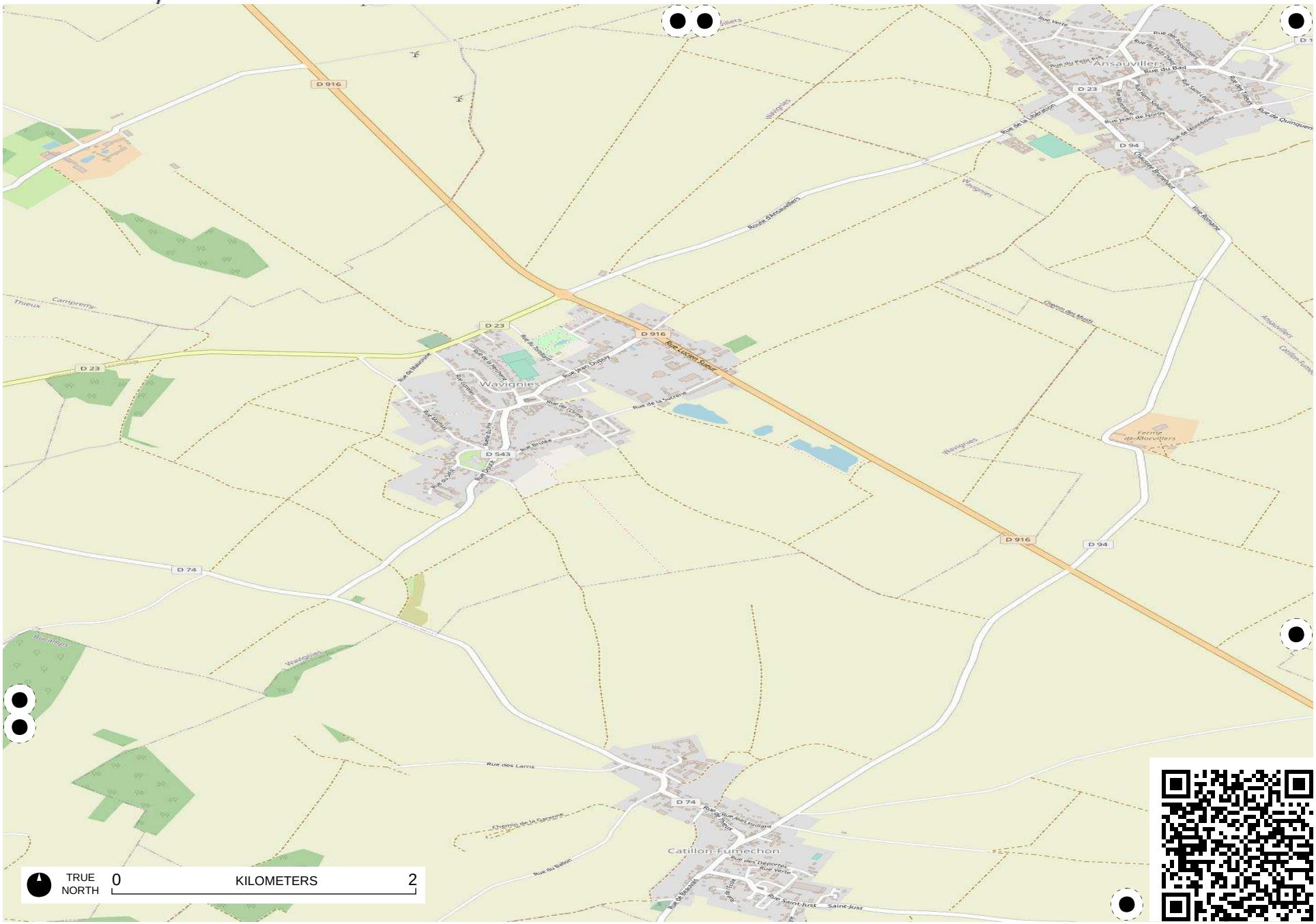

Field Papers

Avenue verte

http://fieldpapers.org/atlases/6c5k9hn0/J24

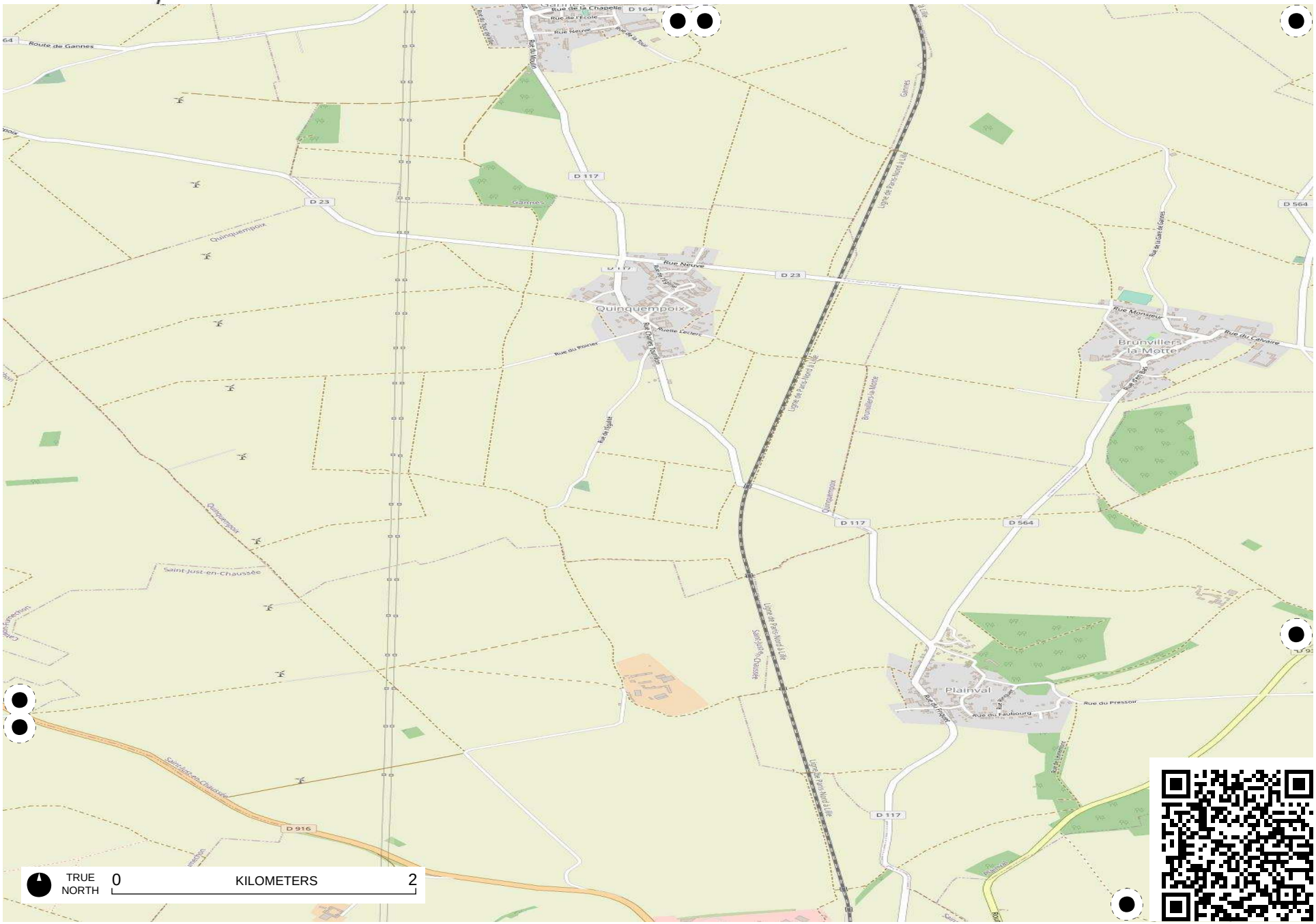

Field Papers

Avenue verte

http://fieldpapers.org/atlases/6c5k9hn0/J25

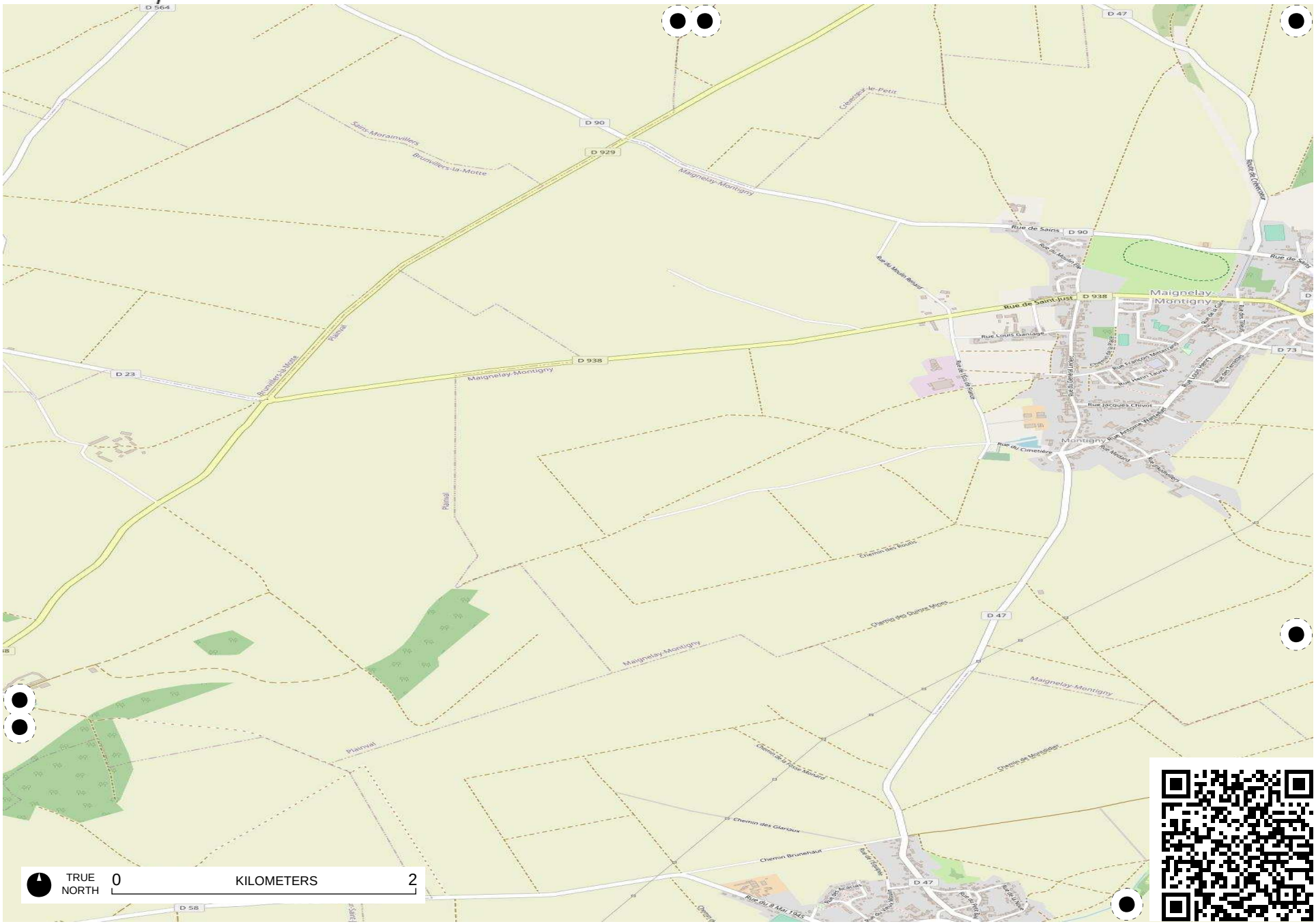

Field Papers

Avenue verte

http://fieldpapers.org/atlases/6c5k9hn0/J3

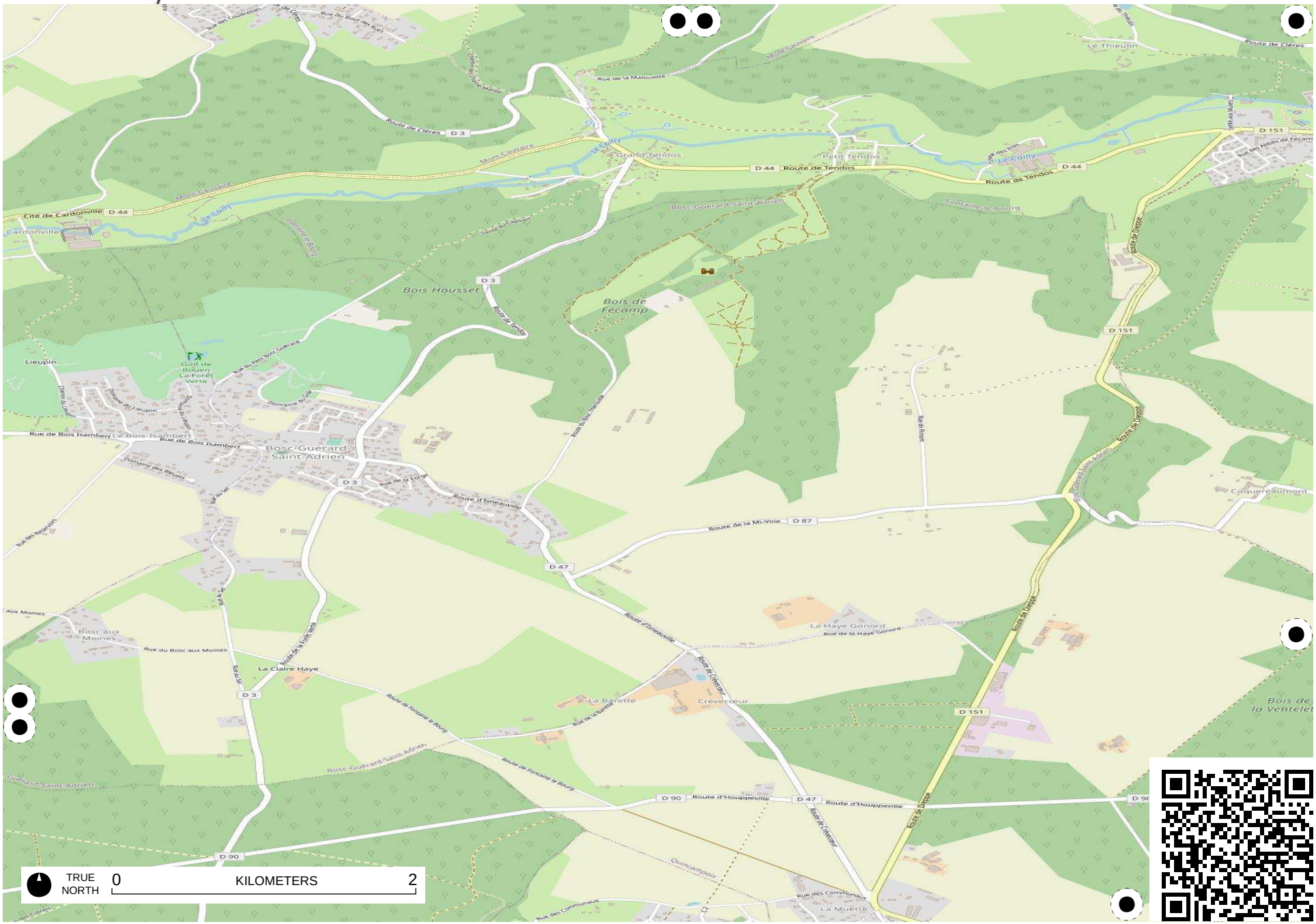

Field Papers

Avenue verte

http://fieldpapers.org/atlases/6c5k9hn0/J4



Field Papers

Avenue verte

http://fieldpapers.org/atlases/6c5k9hn0/J5



Field Papers

Avenue verte

http://fieldpapers.org/atlases/6c5k9hn0/J6

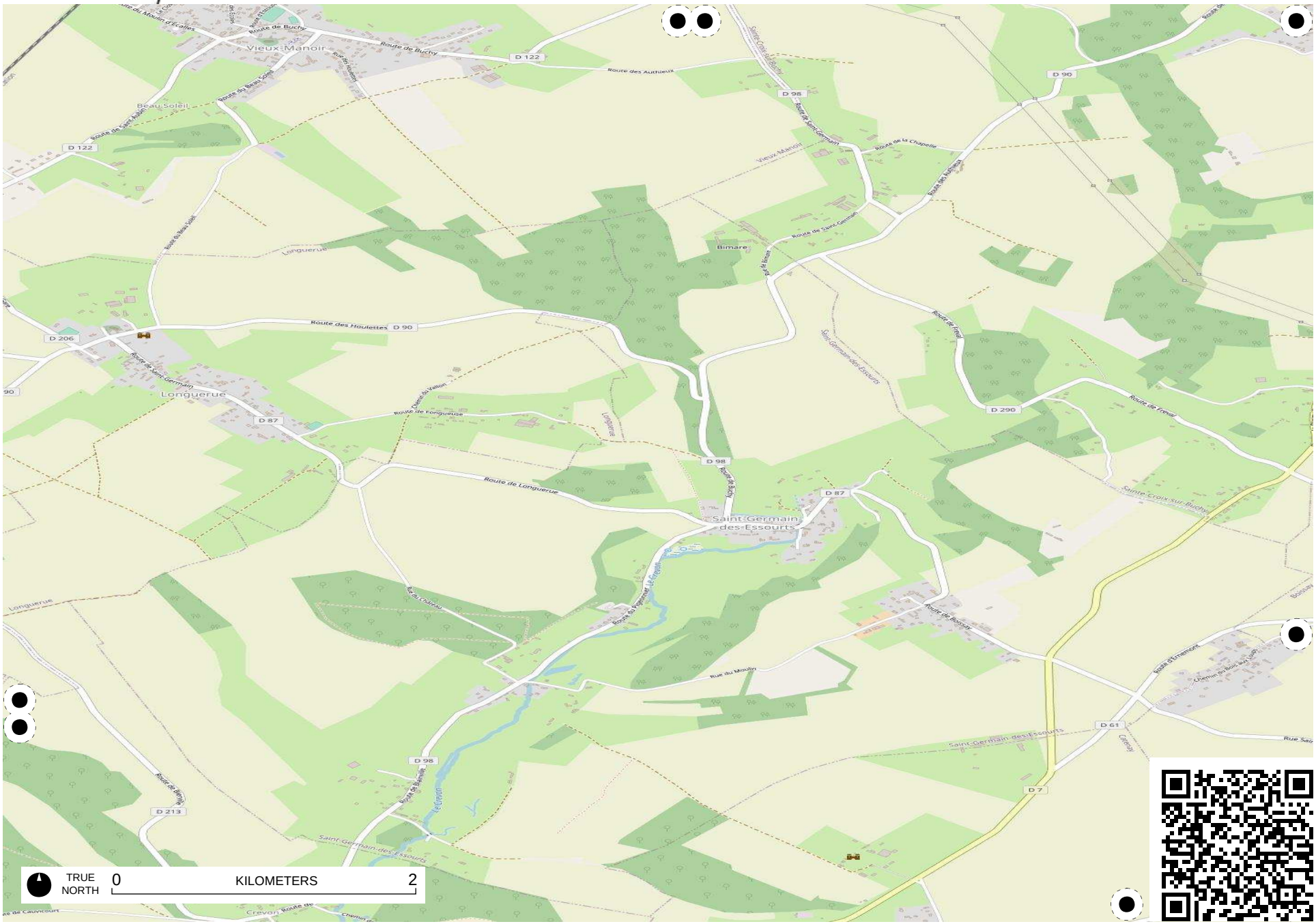

Field Papers

Avenue verte

http://fieldpapers.org/atlases/6c5k9hn0/J7



Field Papers

Avenue verte

http://fieldpapers.org/atlases/6c5k9hn0/J8



Field Papers

Avenue verte

http://fieldpapers.org/atlases/6c5k9hn0/J9

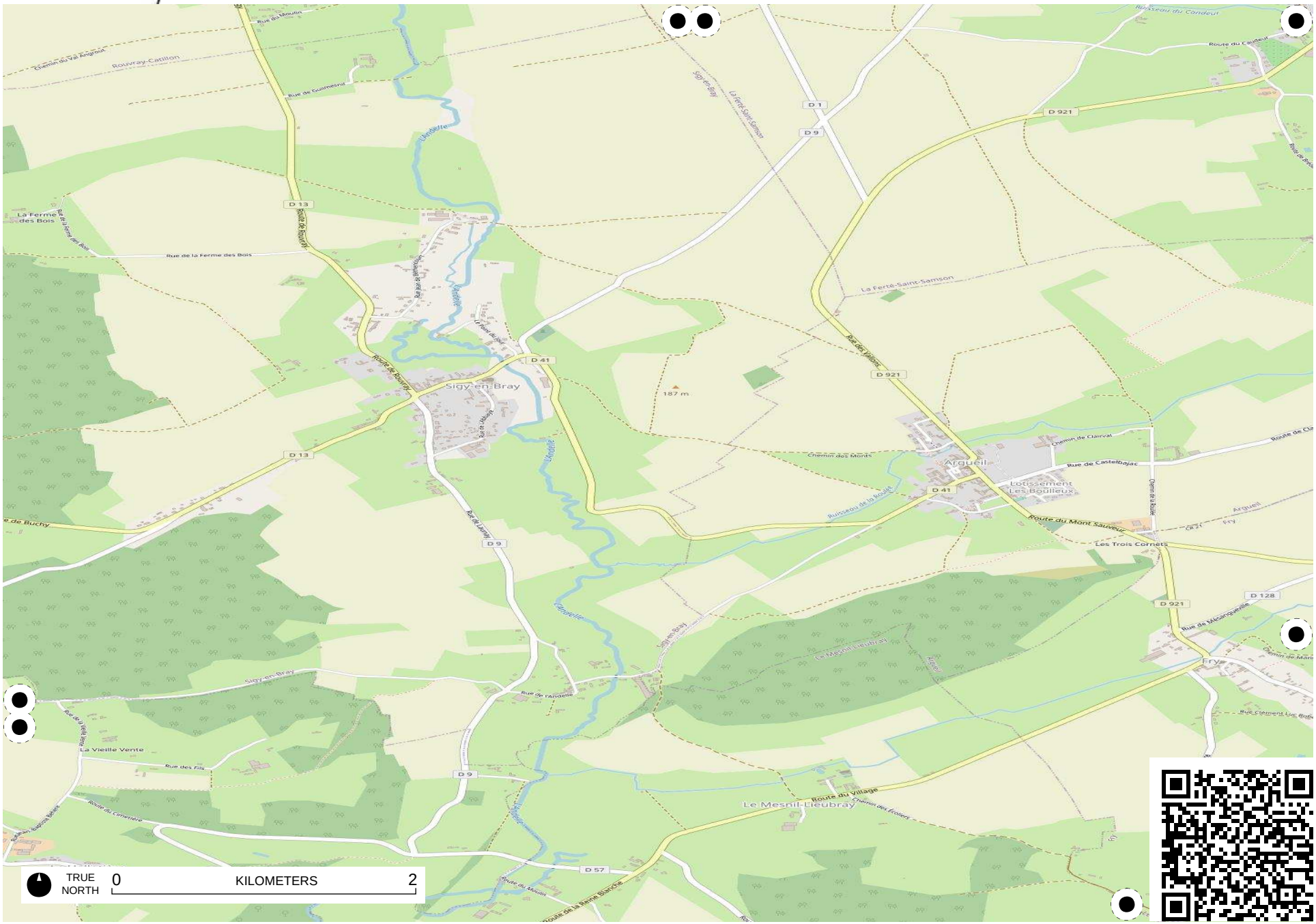

Field Papers

Avenue verte

http://fieldpapers.org/atlases/6c5k9hn0/K1

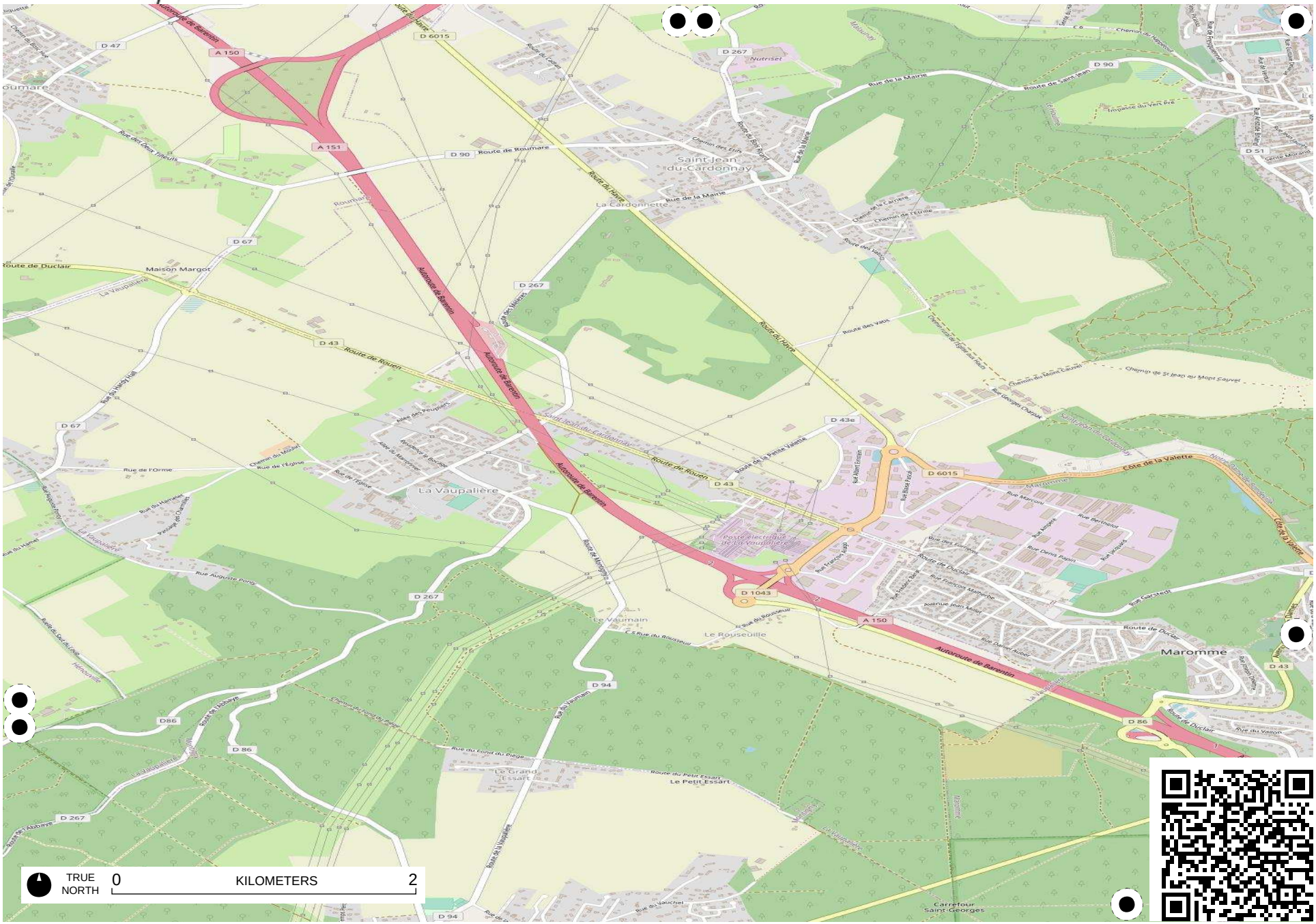

Field Papers

Avenue verte

http://fieldpapers.org/atlases/6c5k9hn0/K10

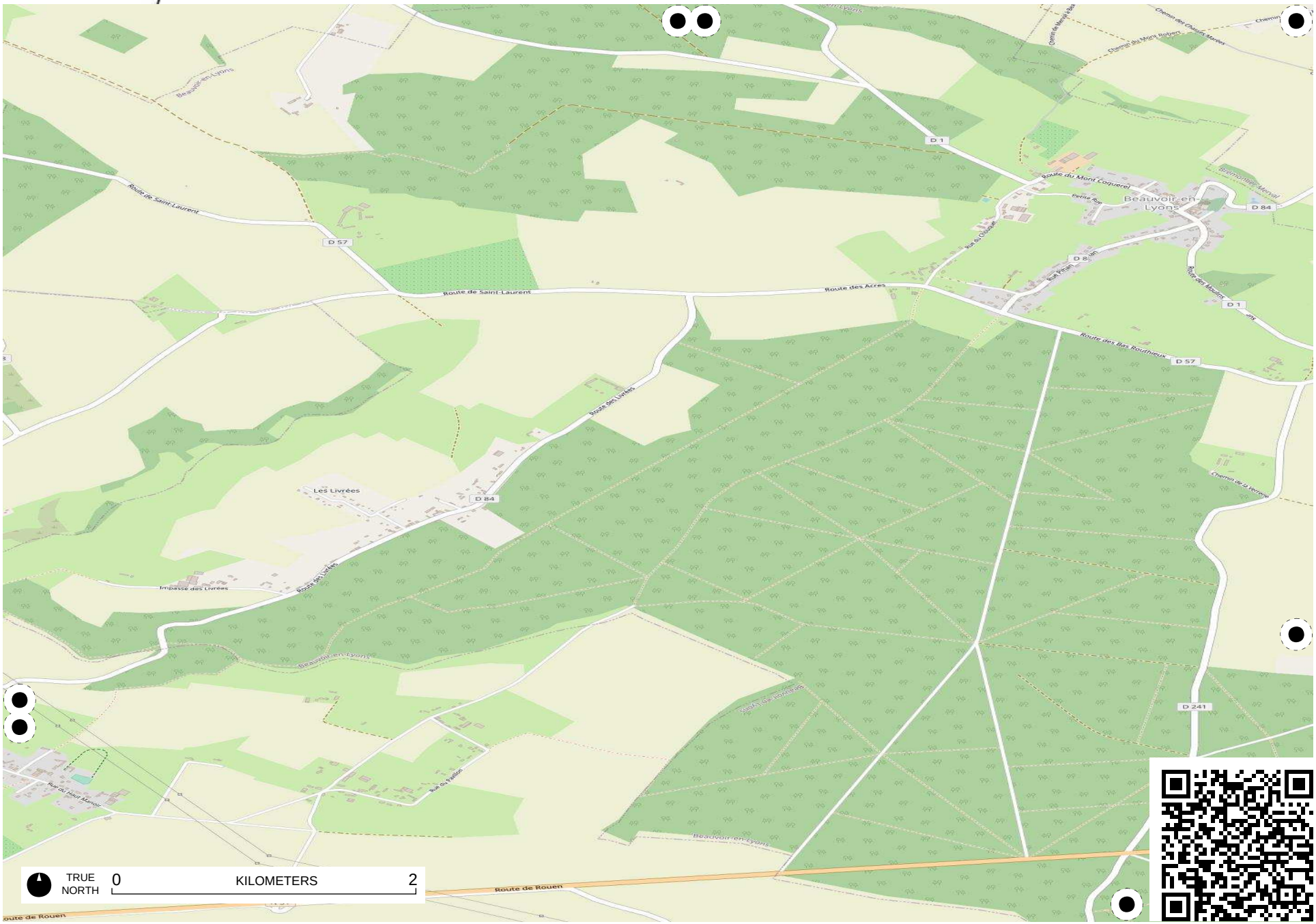

Field Papers

Avenue verte

http://fieldpapers.org/atlases/6c5k9hn0/K11

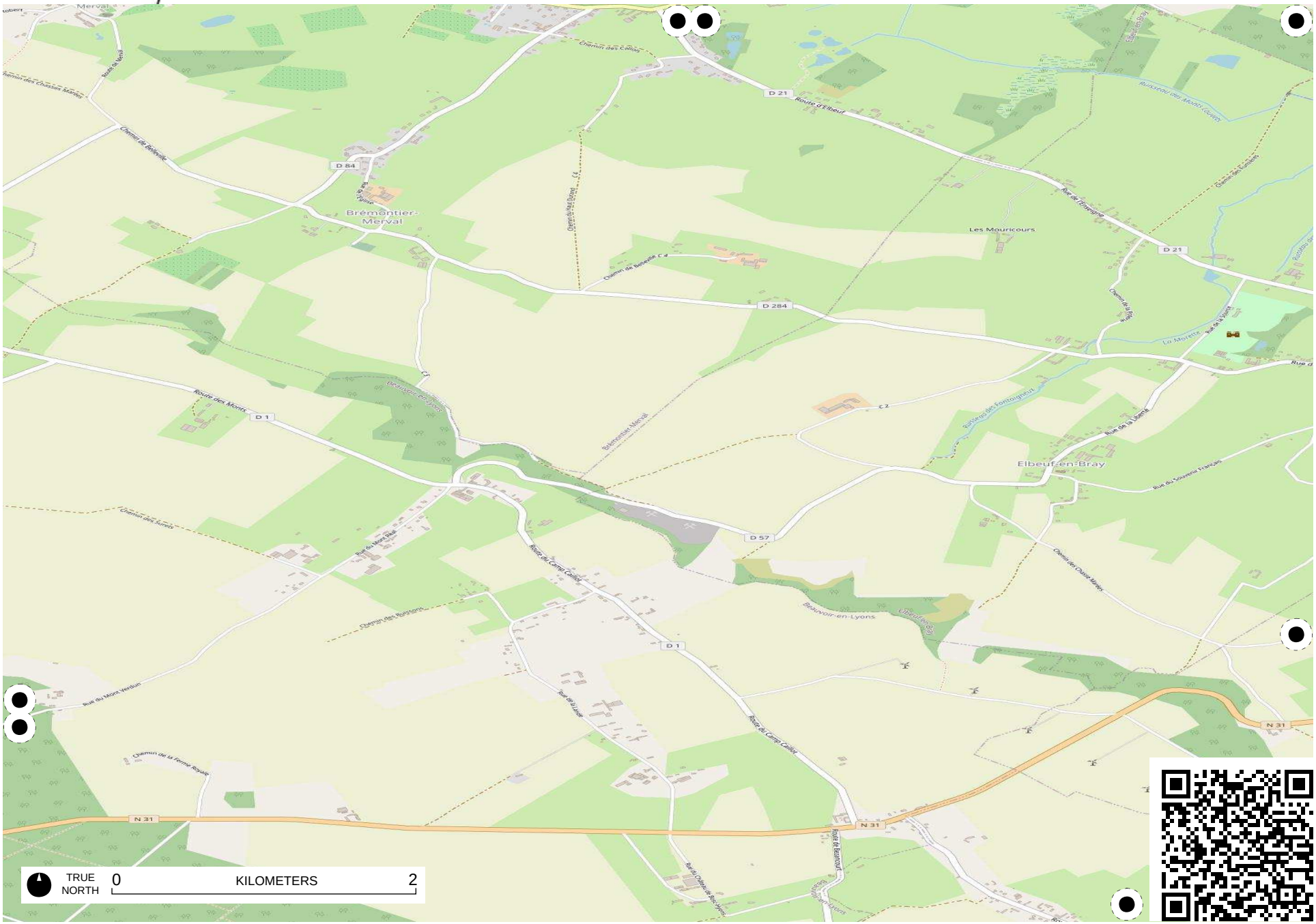

Field Papers

Avenue verte

http://fieldpapers.org/atlases/6c5k9hn0/K12



Field Papers

Avenue verte

http://fieldpapers.org/atlases/6c5k9hn0/K13

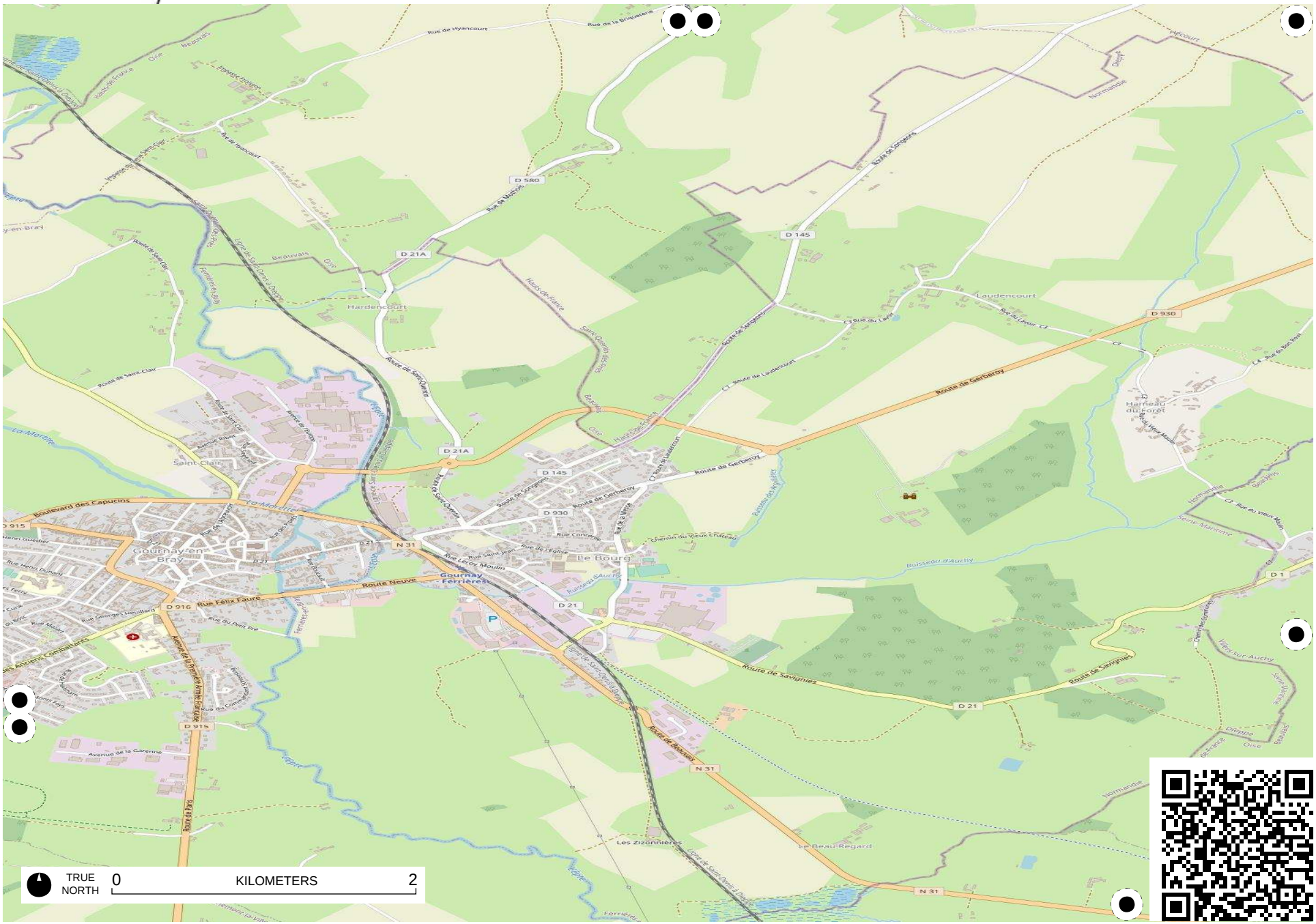

Field Papers

Avenue verte

http://fieldpapers.org/atlases/6c5k9hn0/K14

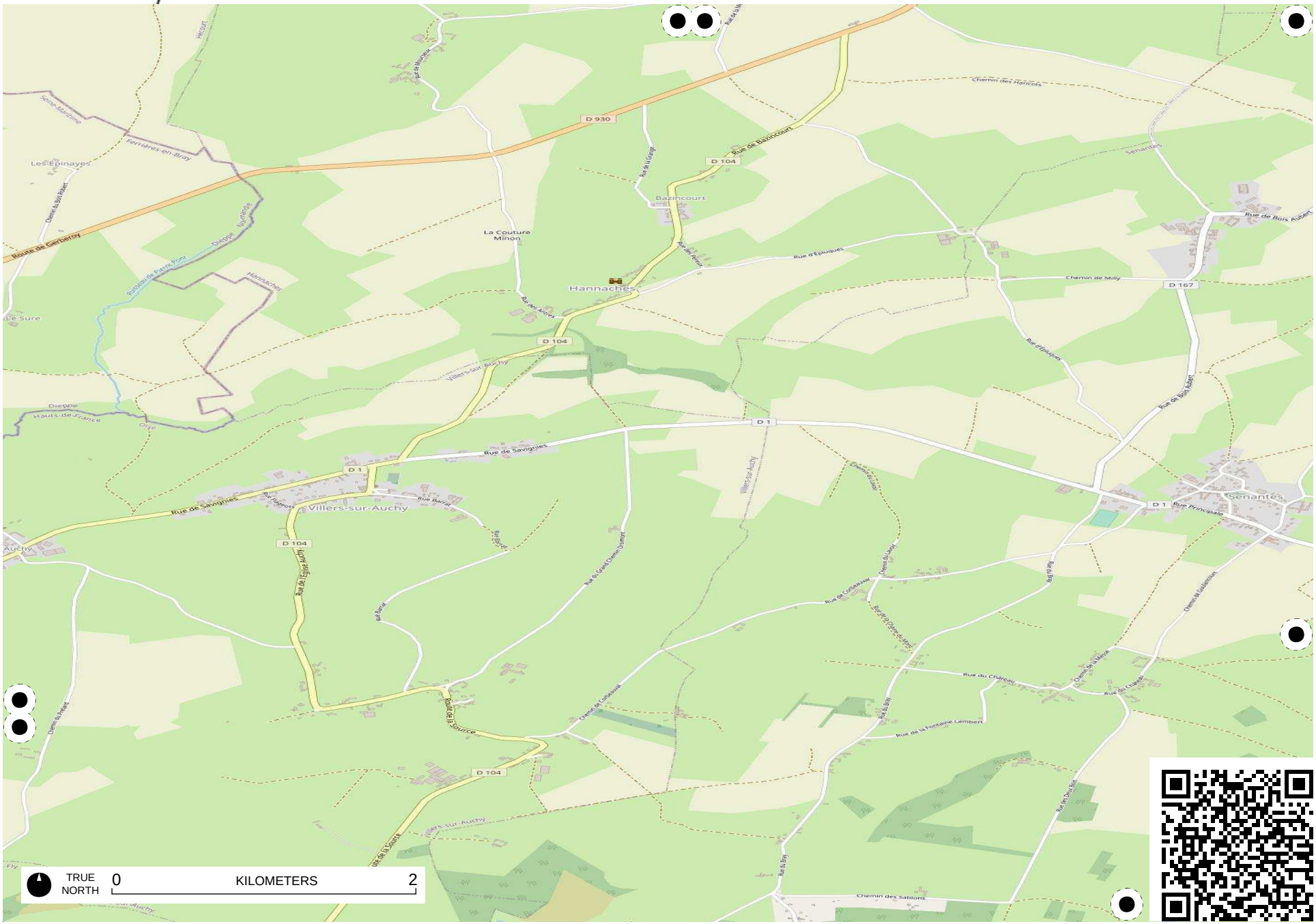

Field Papers

Avenue verte

http://fieldpapers.org/atlases/6c5k9hn0/K15

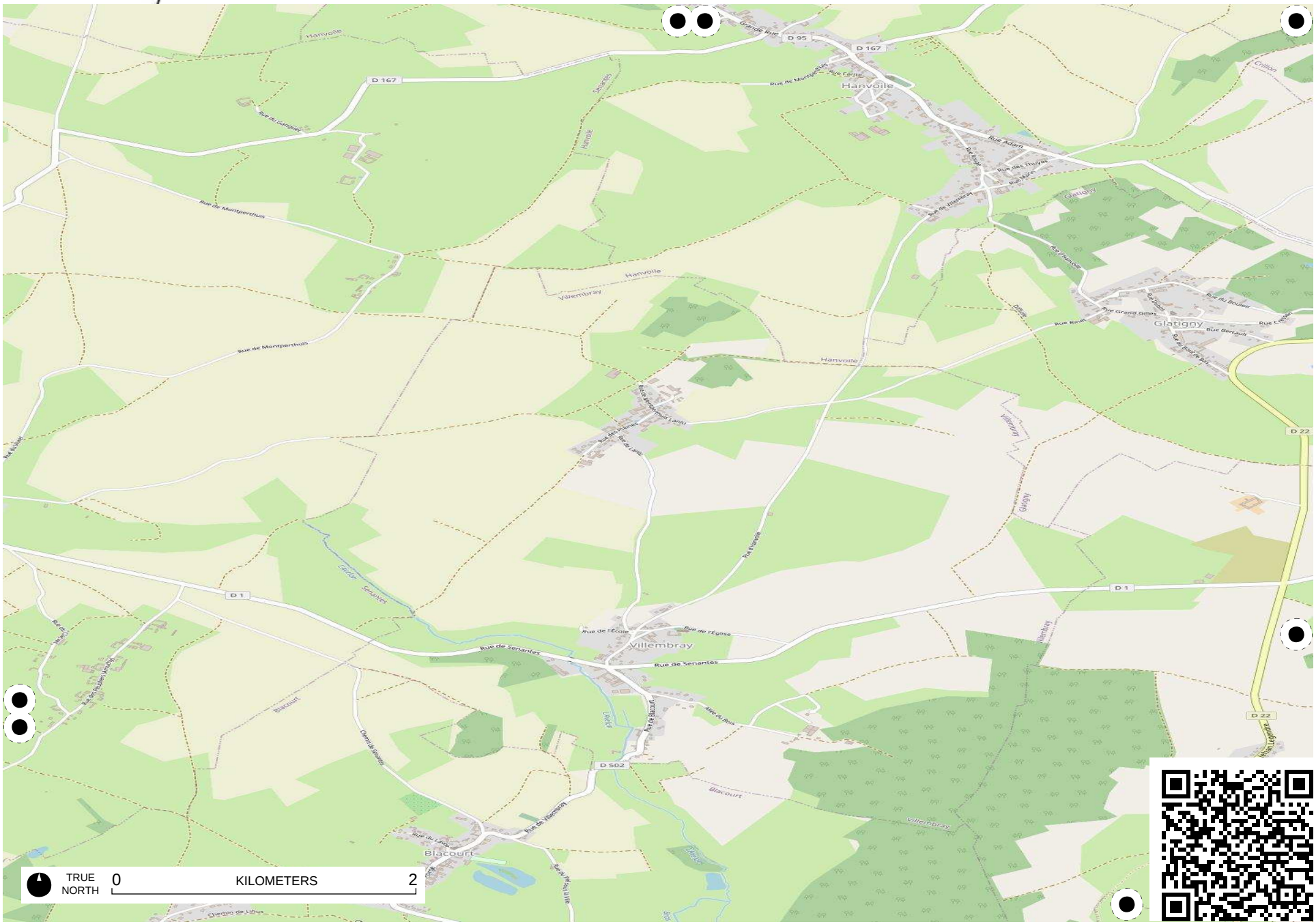

Field Papers

Avenue verte

http://fieldpapers.org/atlases/6c5k9hn0/K16

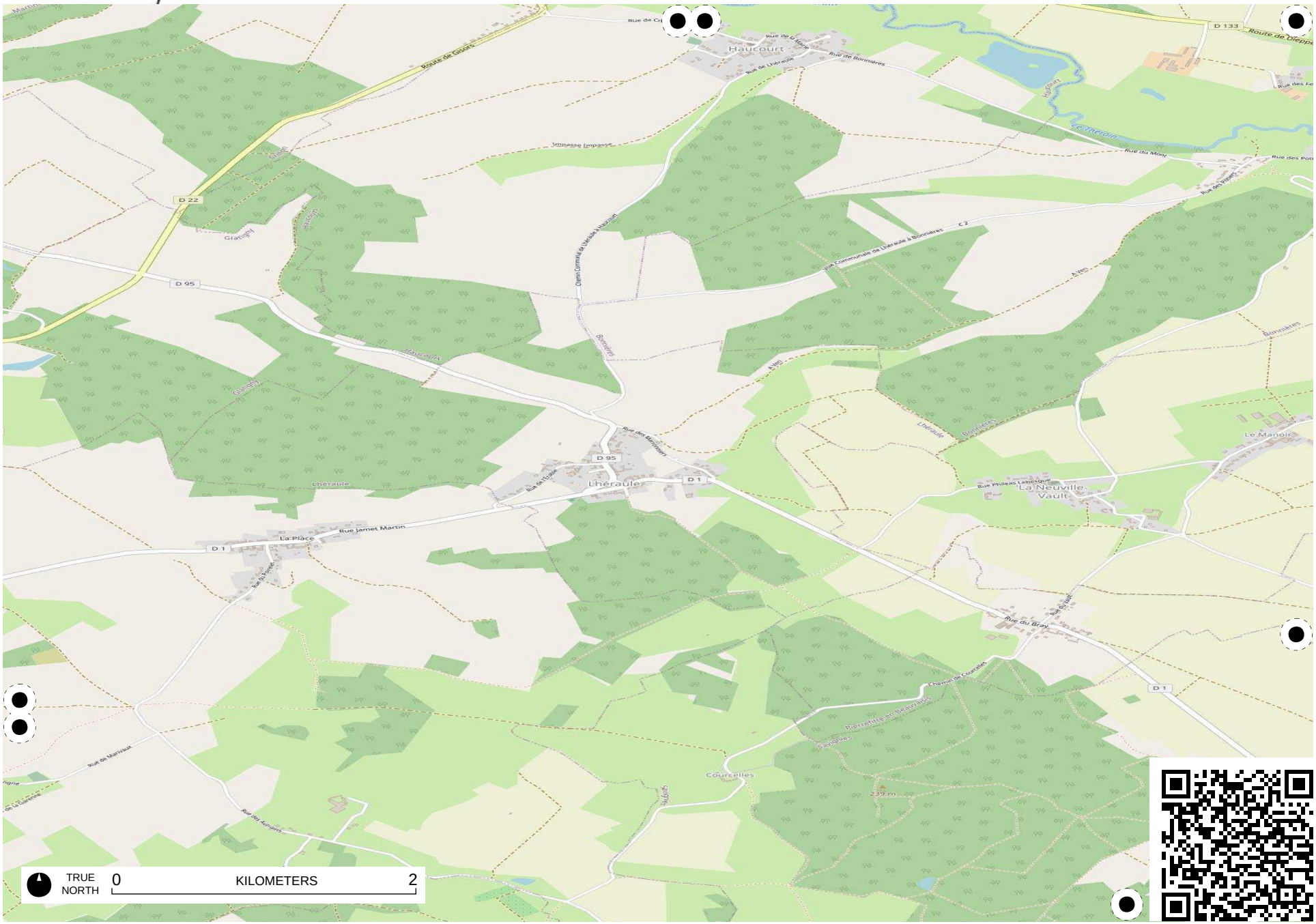

Field Papers

Avenue verte

http://fieldpapers.org/atlases/6c5k9hn0/K17

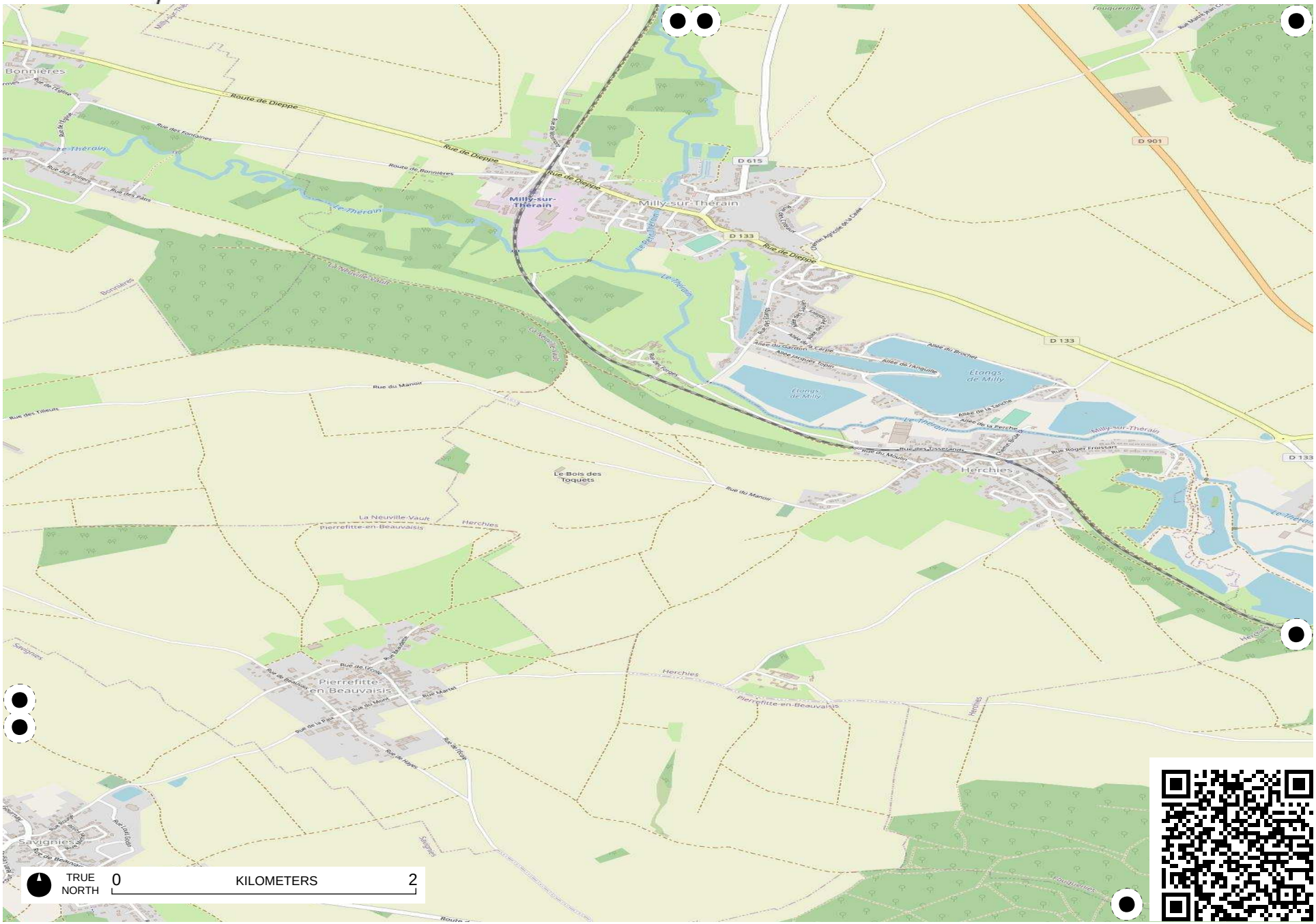

Field Papers

Avenue verte

http://fieldpapers.org/atlases/6c5k9hn0/K18



Field Papers

Avenue verte

http://fieldpapers.org/atlases/6c5k9hn0/K19

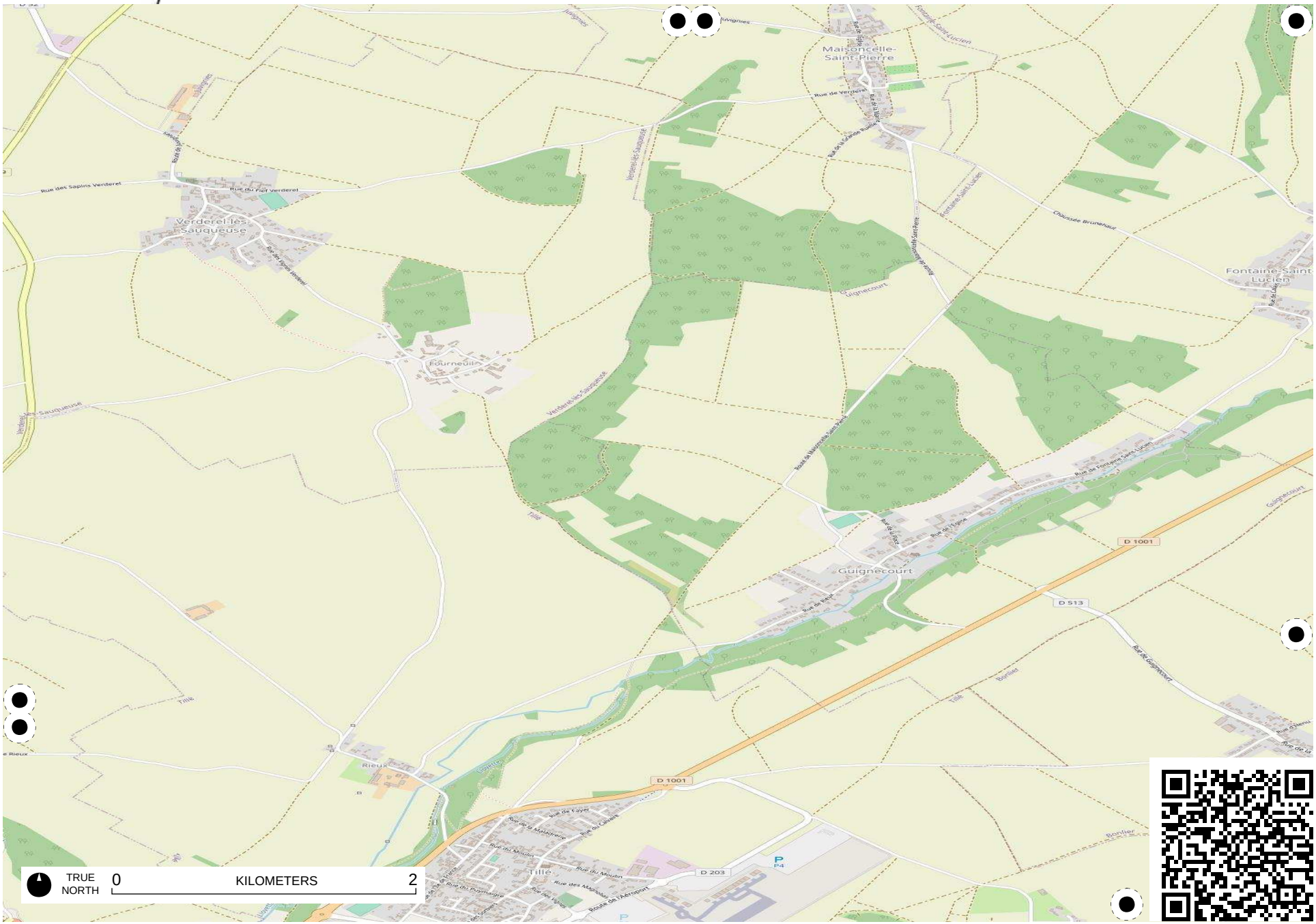

Field Papers

Avenue verte

http://fieldpapers.org/atlases/6c5k9hn0/K2

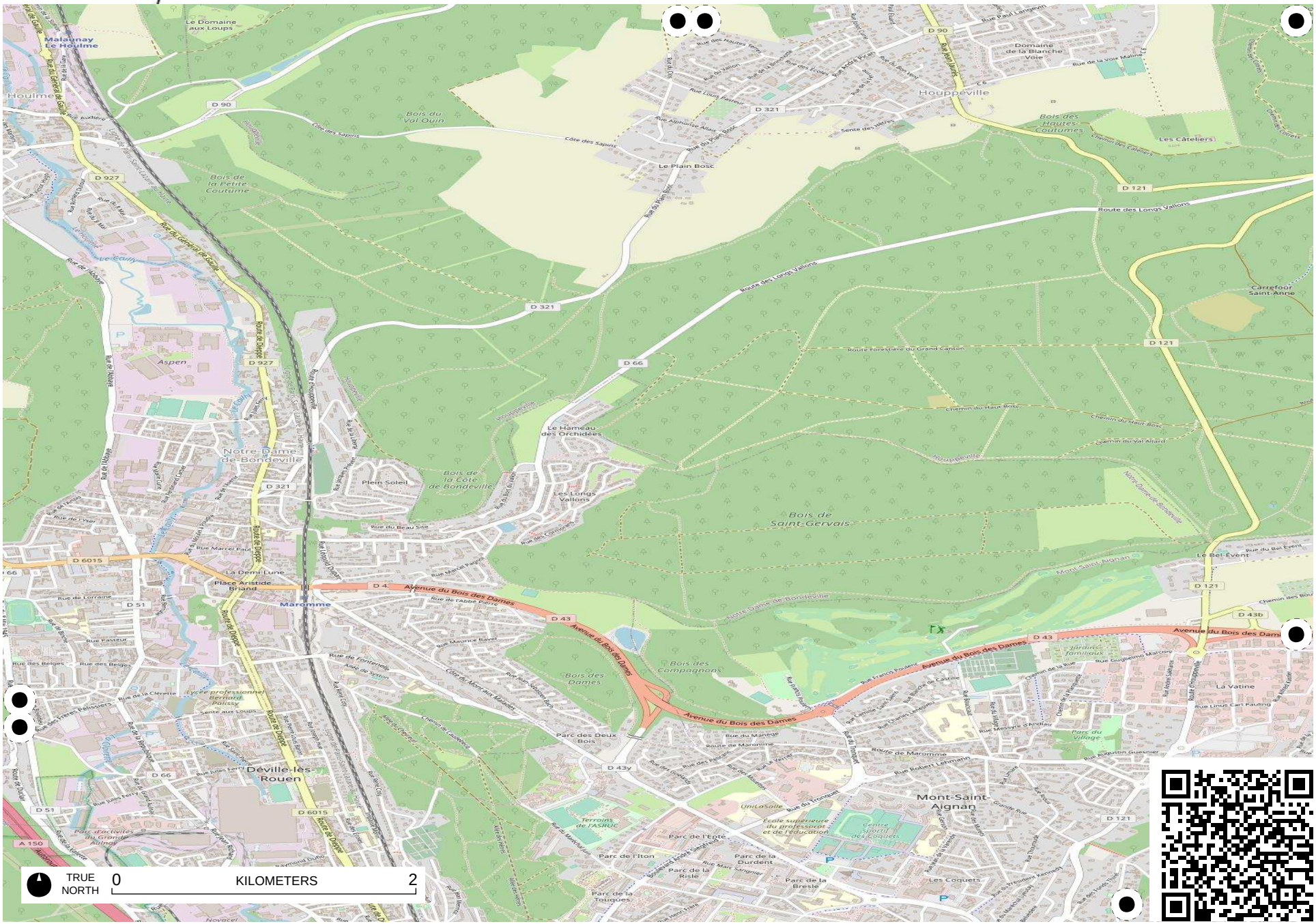

Field Papers

Avenue verte

http://fieldpapers.org/atlases/6c5k9hn0/K20

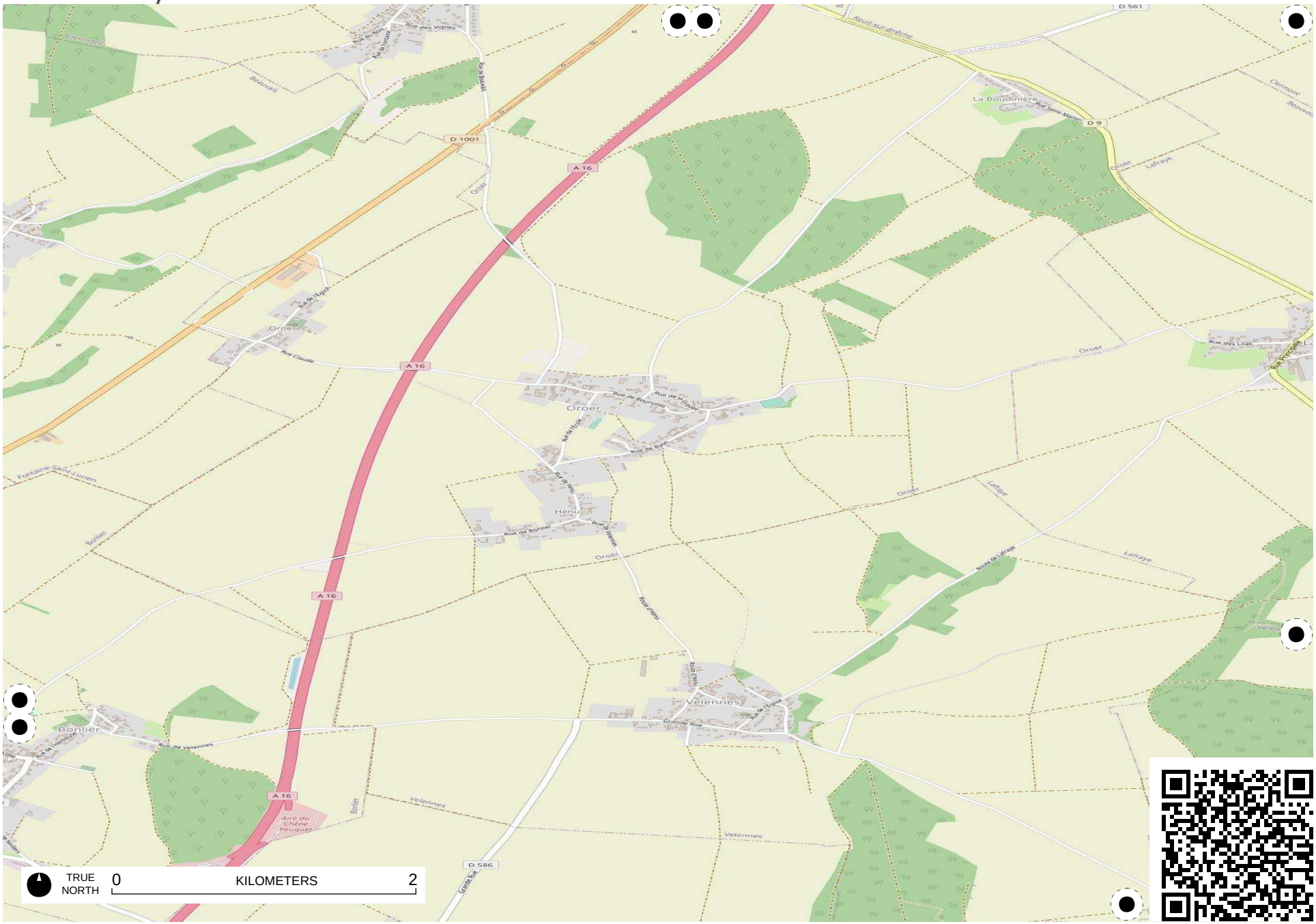

Field Papers

Avenue verte

http://fieldpapers.org/atlases/6c5k9hn0/K21

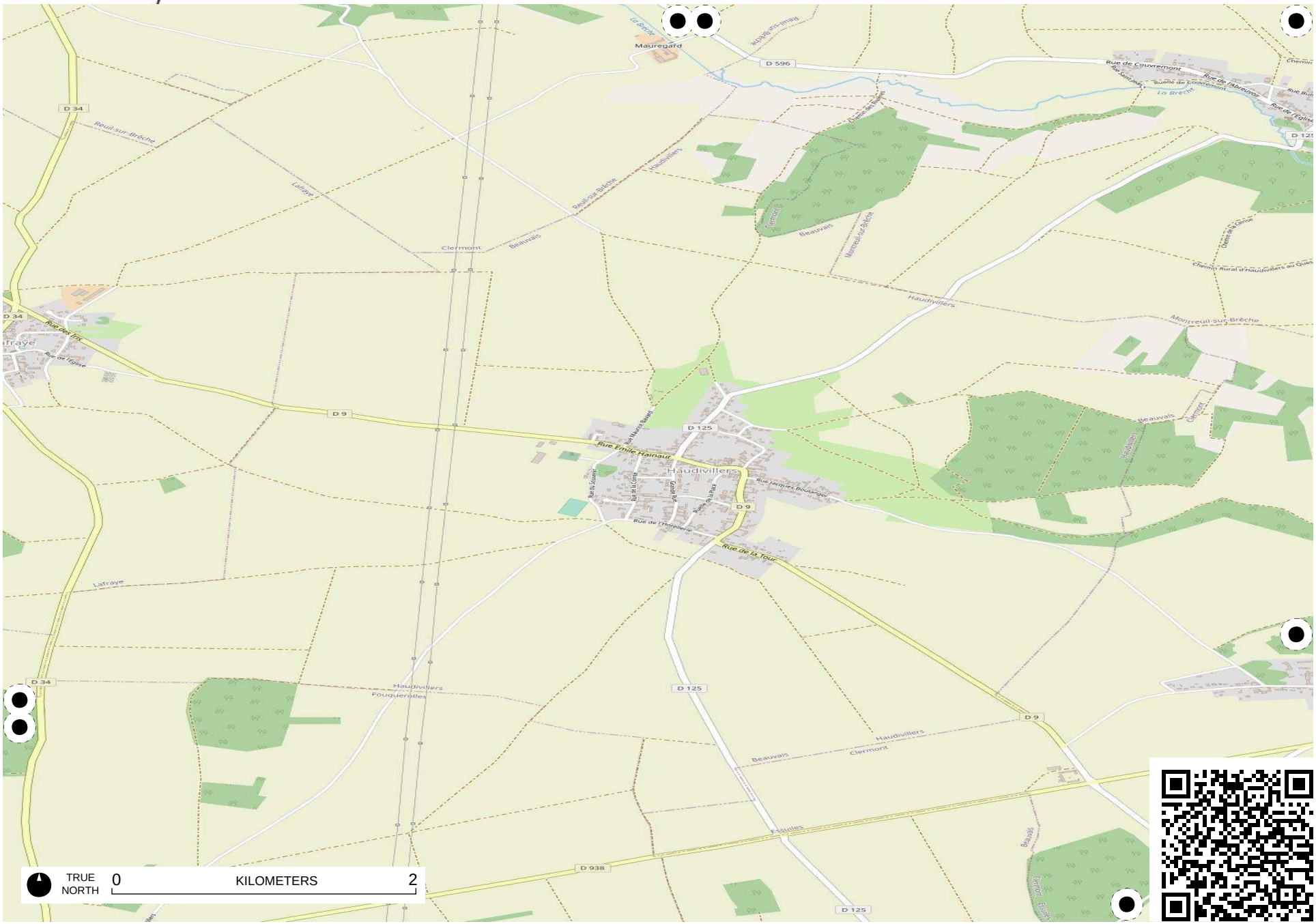

Field Papers

Avenue verte

http://fieldpapers.org/atlases/6c5k9hn0/K22

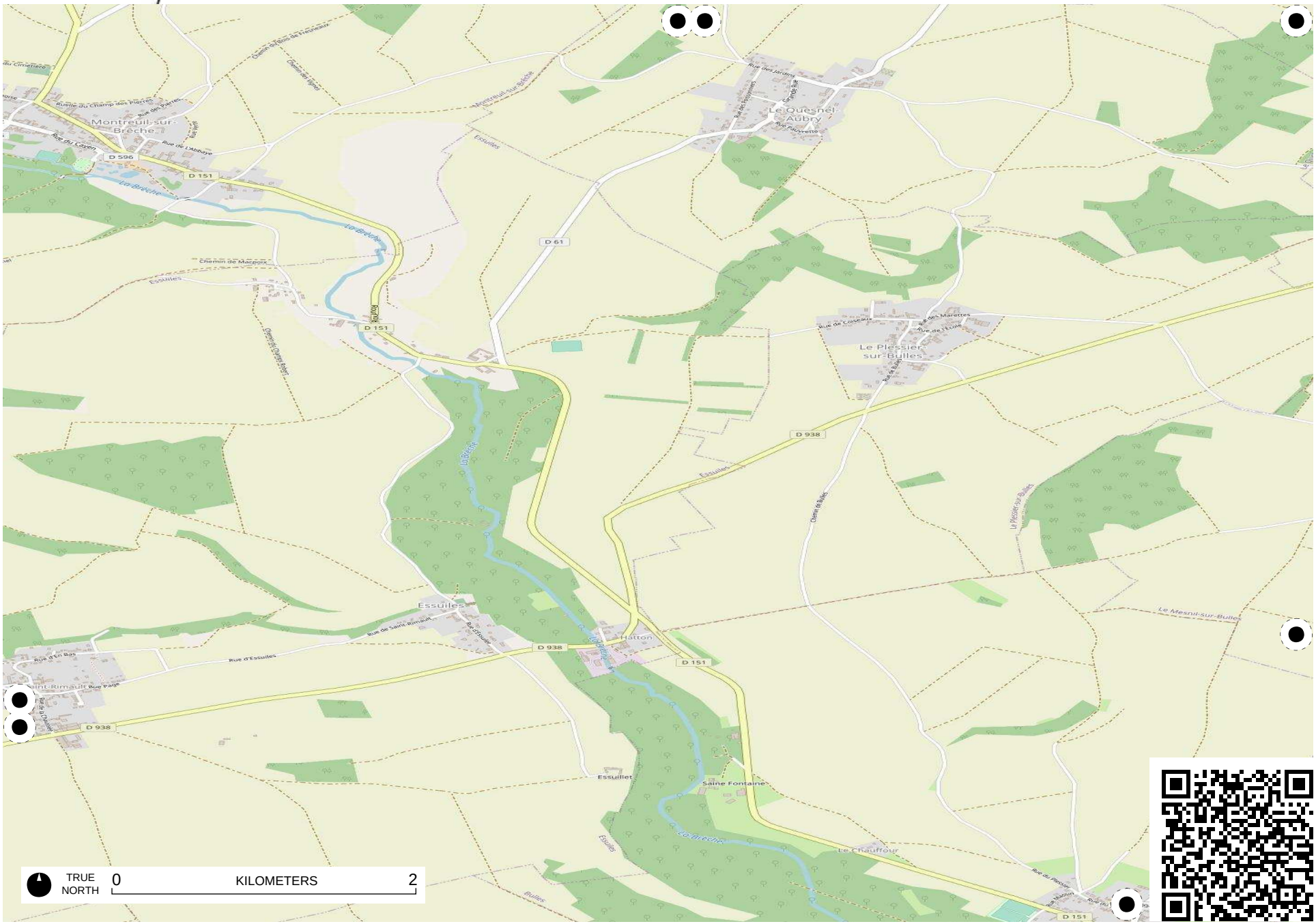

Field Papers

Avenue verte

http://fieldpapers.org/atlases/6c5k9hn0/K23

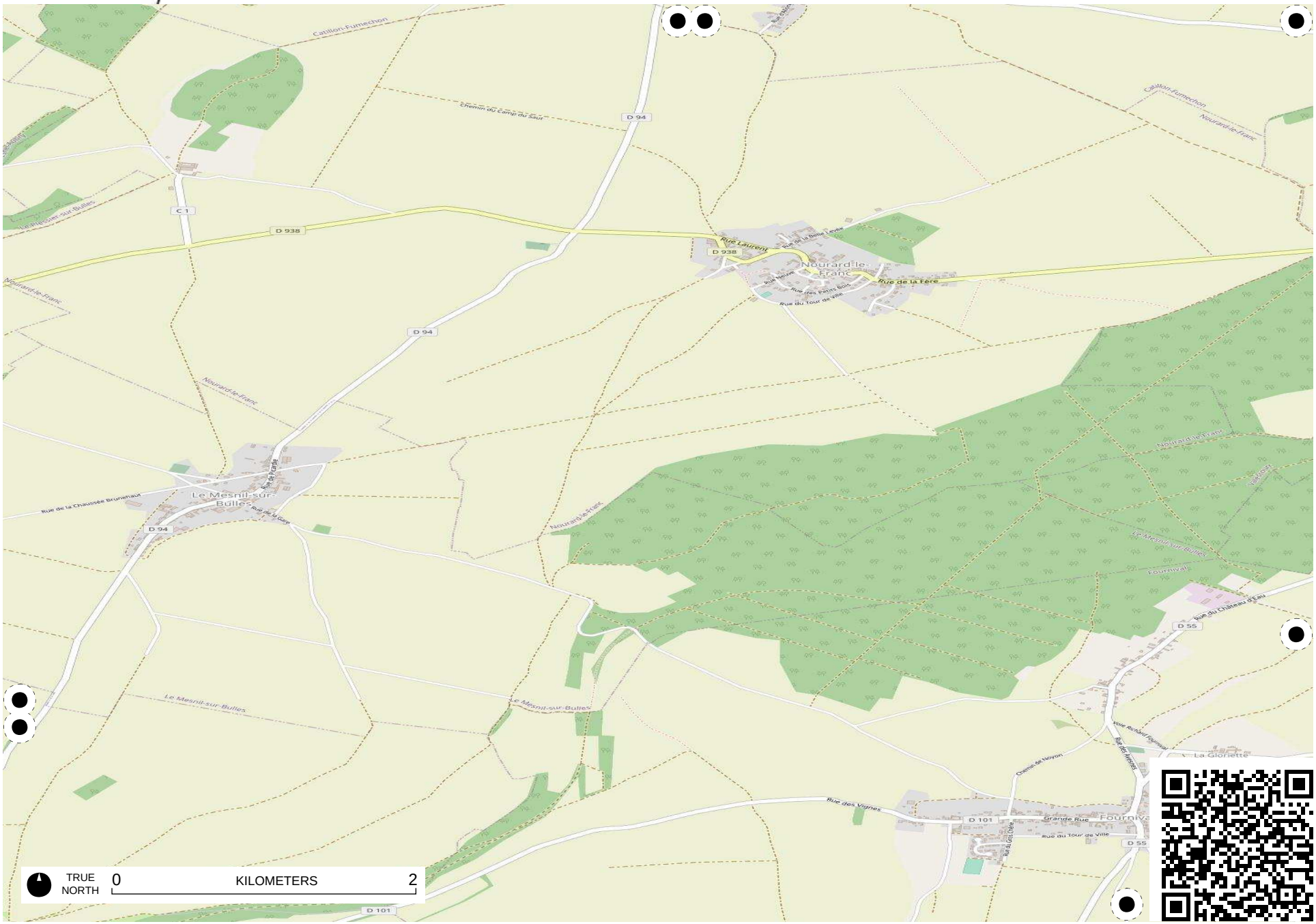

Field Papers

Avenue verte

http://fieldpapers.org/atlases/6c5k9hn0/K24

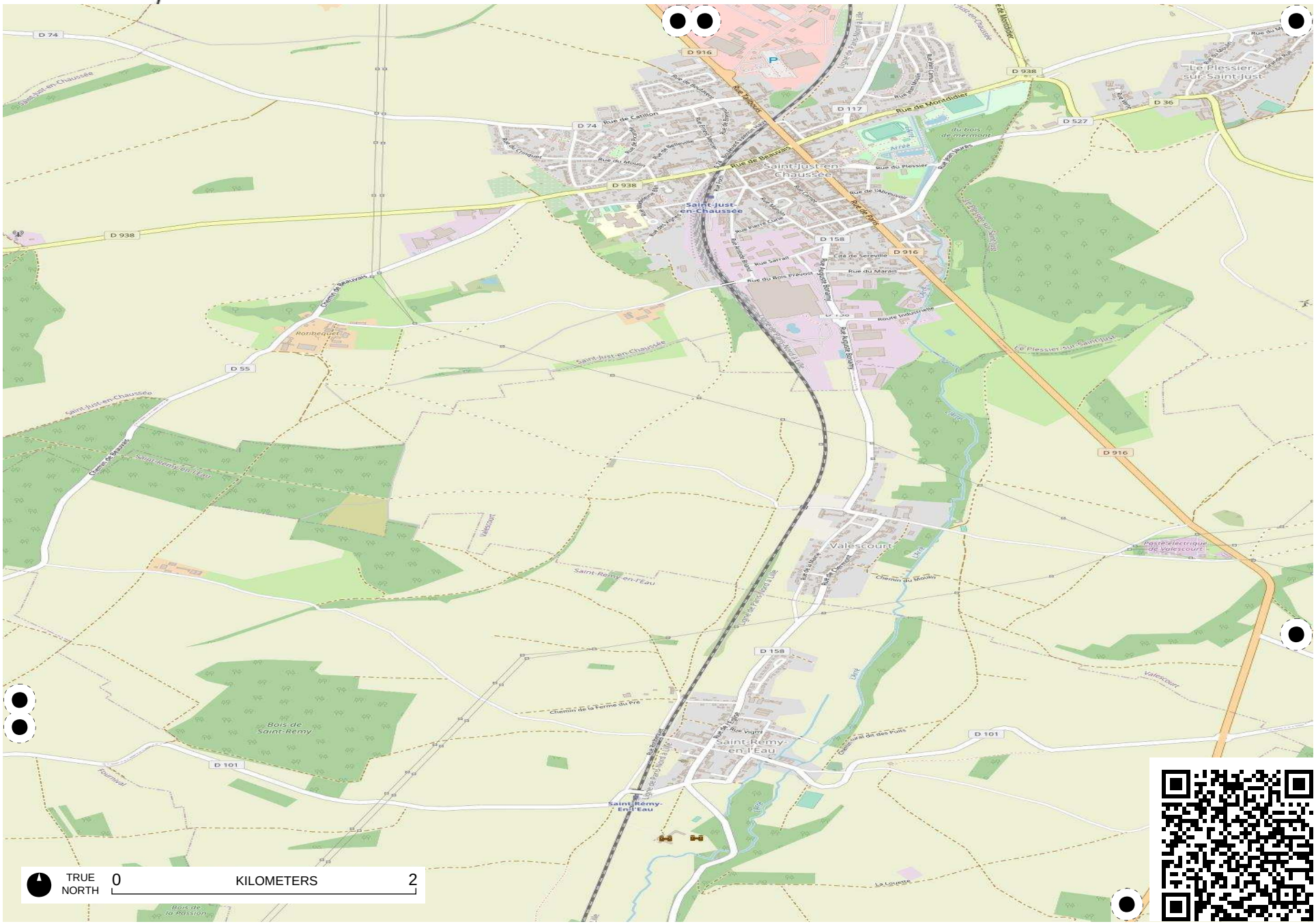
D 74
D 916
D 938
D 117
D 527
D 36
D 158
D 55
D 101
Rue de Beauvais
Rue de Montdidier
Rue de Paris
Saint-Just-en-Chaussée
Le Plessier-sur-Saint-Just
Valescourt
Saint-Remy-en-l'Eau
Bois de Saint-Remy
Chemin de Beauvais
Chemin de la Ferme du Pré
Chemin du Moulin
Route Industrielle
Rue du Marais
Rue du Bois Prévost
Rue de Carillon
Rue du Moulin
Rue du Plessier
Rue de l'Abreuvoir
Cité de Sereville
Rue Sarrail
Rue Pierre Curie
Rue Augustin Bonamy
Rue de Valescourt
Rue de Lisbonne
Rue de Clermont
Rue Vigny
Rue de Rouvroy
Rue de Bonvarlet
Rue de Belle-Ville
Rue du Cimetière
Rue de Ferrières
Rue de Bonvarlet
Rue de Montdidier
Rue du Bois de Mermont
Rue des Vignes
Rue du Moulin
Rue de Beauvais
Rue de Paris
Rue de Montdidier
Rue du Plessier
Rue de l'Abreuvoir
Rue Pierre Curie
Rue Sarrail
Rue du Bois Prévost
Rue du Marais
Route Industrielle
Rue Augustin Bonamy
Rue de Valescourt
Rue de Lisbonne
Rue de Clermont
Rue Vigny
Rue de Rouvroy
Rue de Bonvarlet
Rue de Belle-Ville
Rue du Cimetière
Rue de Ferrières
Rue de Bonvarlet
Rue de Montdidier
Rue du Bois de Mermont
Rue des Vignes
Rue du Moulin
Rue de Beauvais
Rue de Paris

Field Papers

Avenue verte

http://fieldpapers.org/atlases/6c5k9hn0/K25

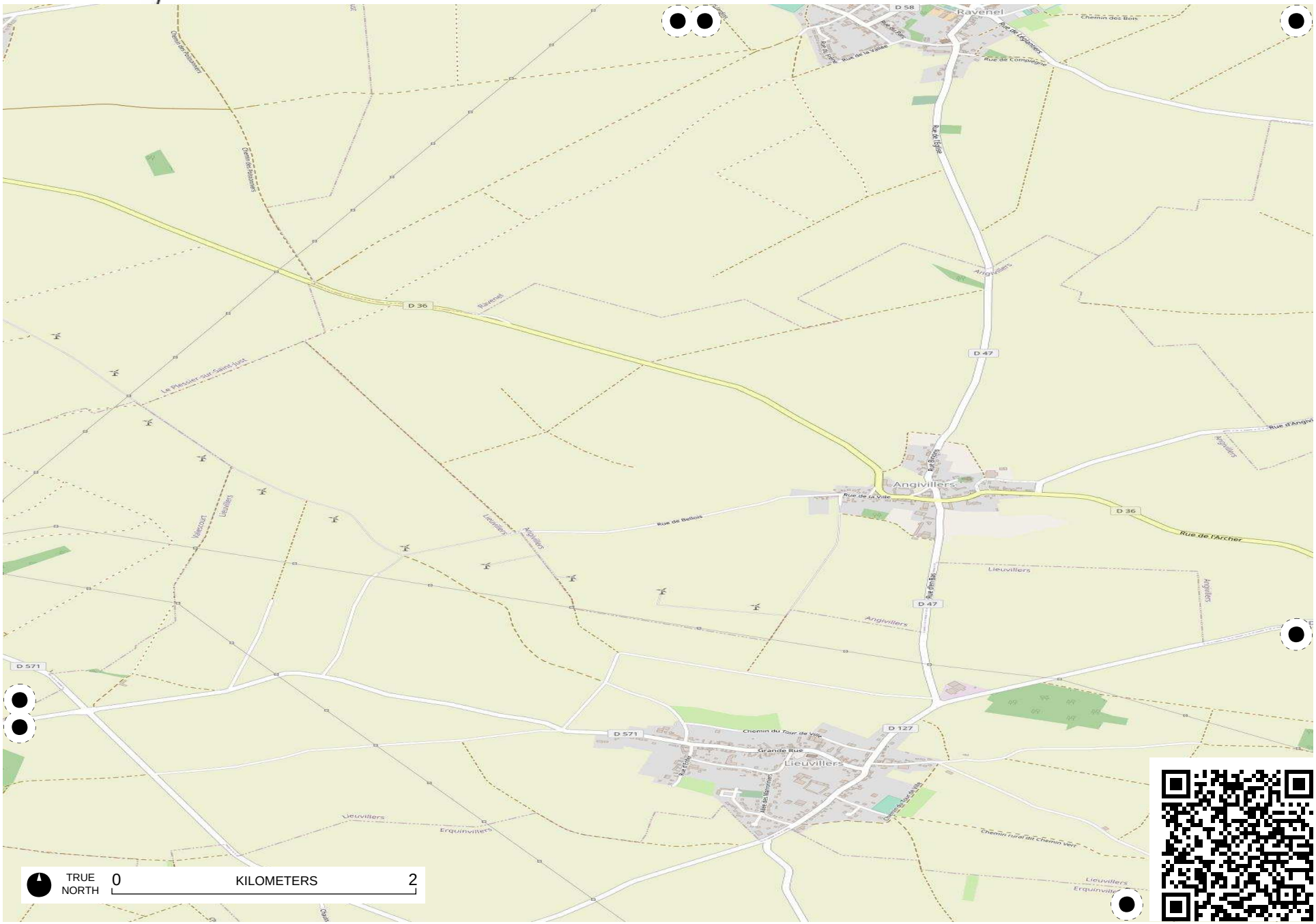

Field Papers

Avenue verte

http://fieldpapers.org/atlases/6c5k9hn0/K3

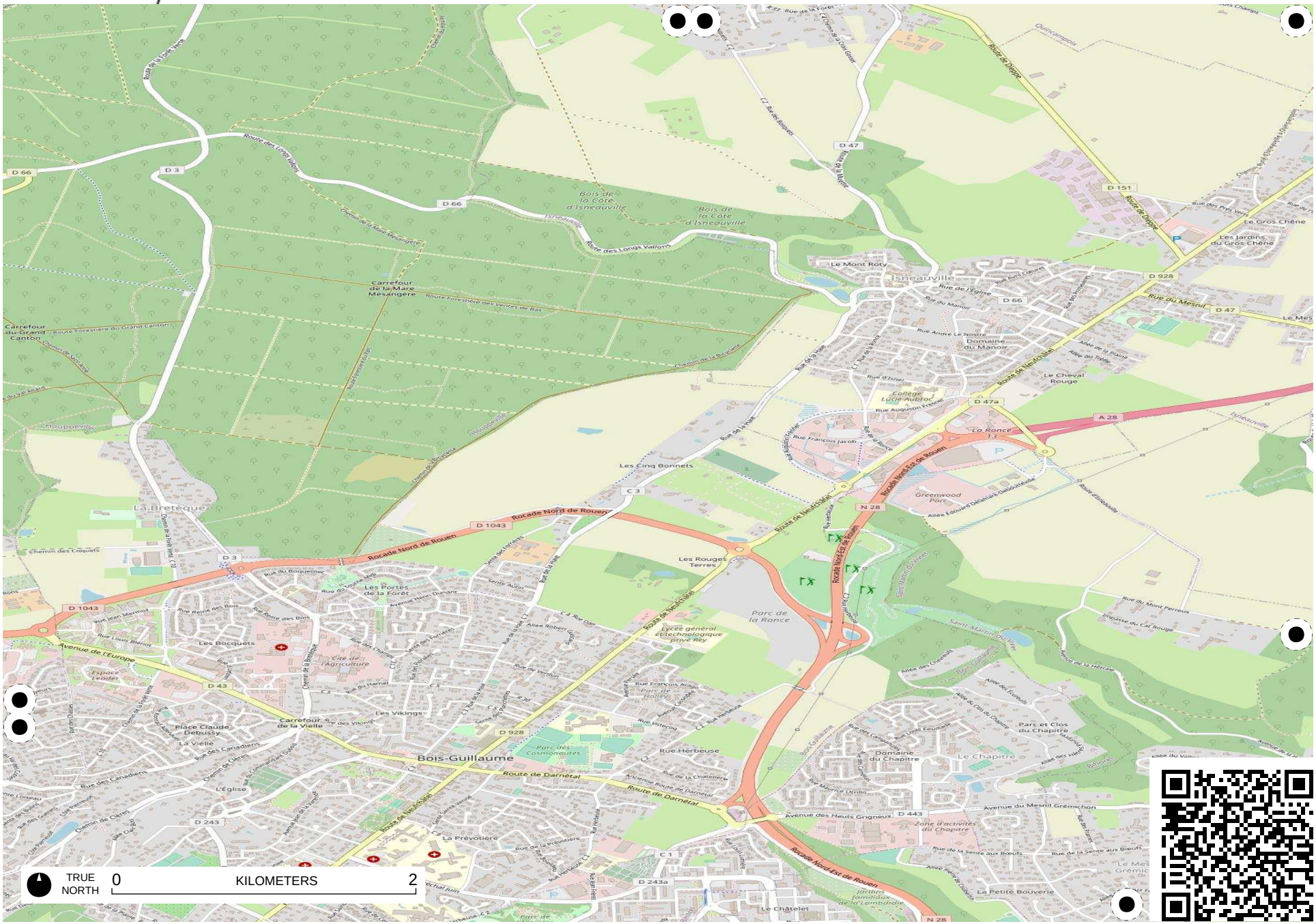

Field Papers

Avenue verte

http://fieldpapers.org/atlases/6c5k9hn0/K4

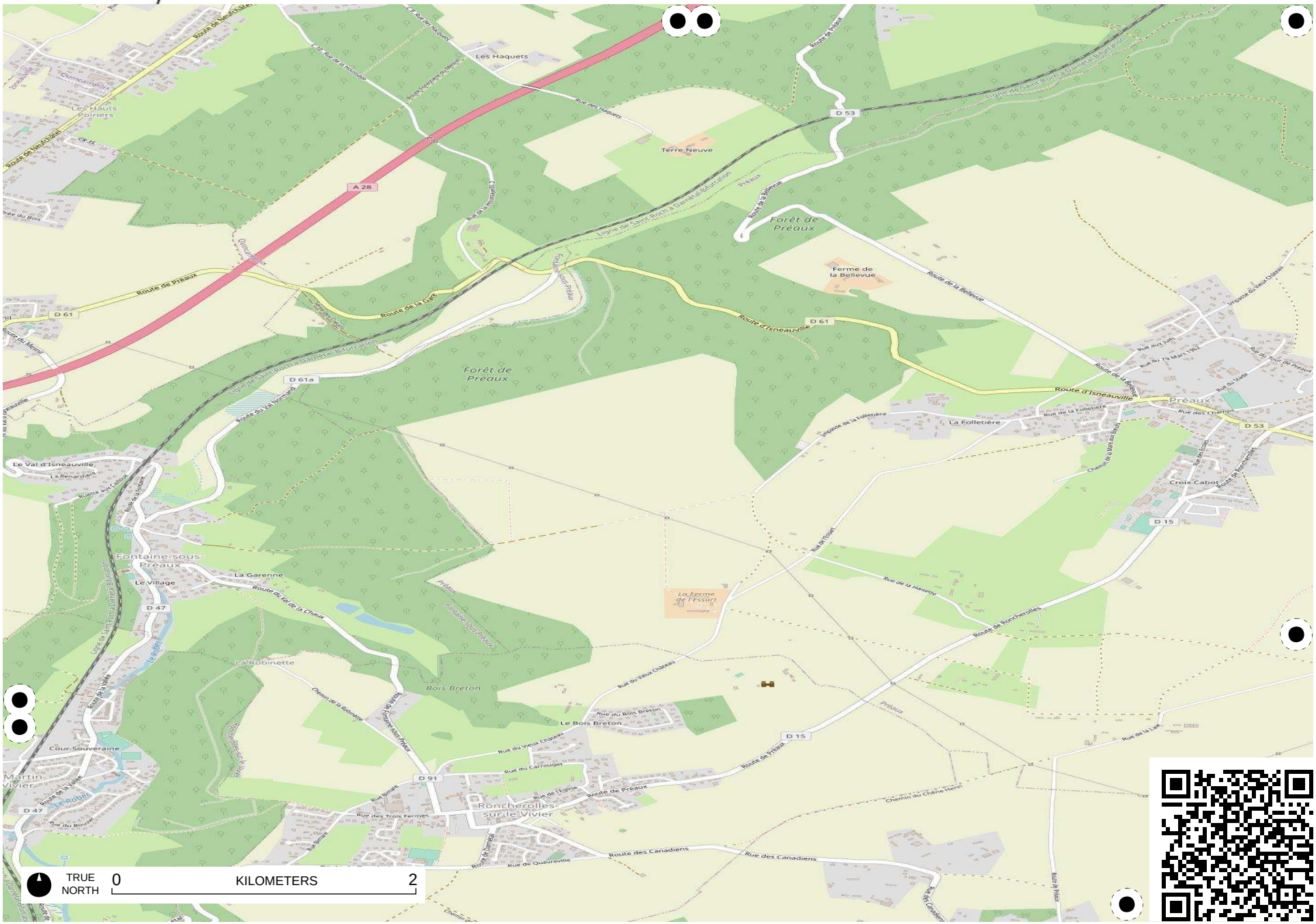

Field Papers

Avenue verte

http://fieldpapers.org/atlases/6c5k9hn0/K5

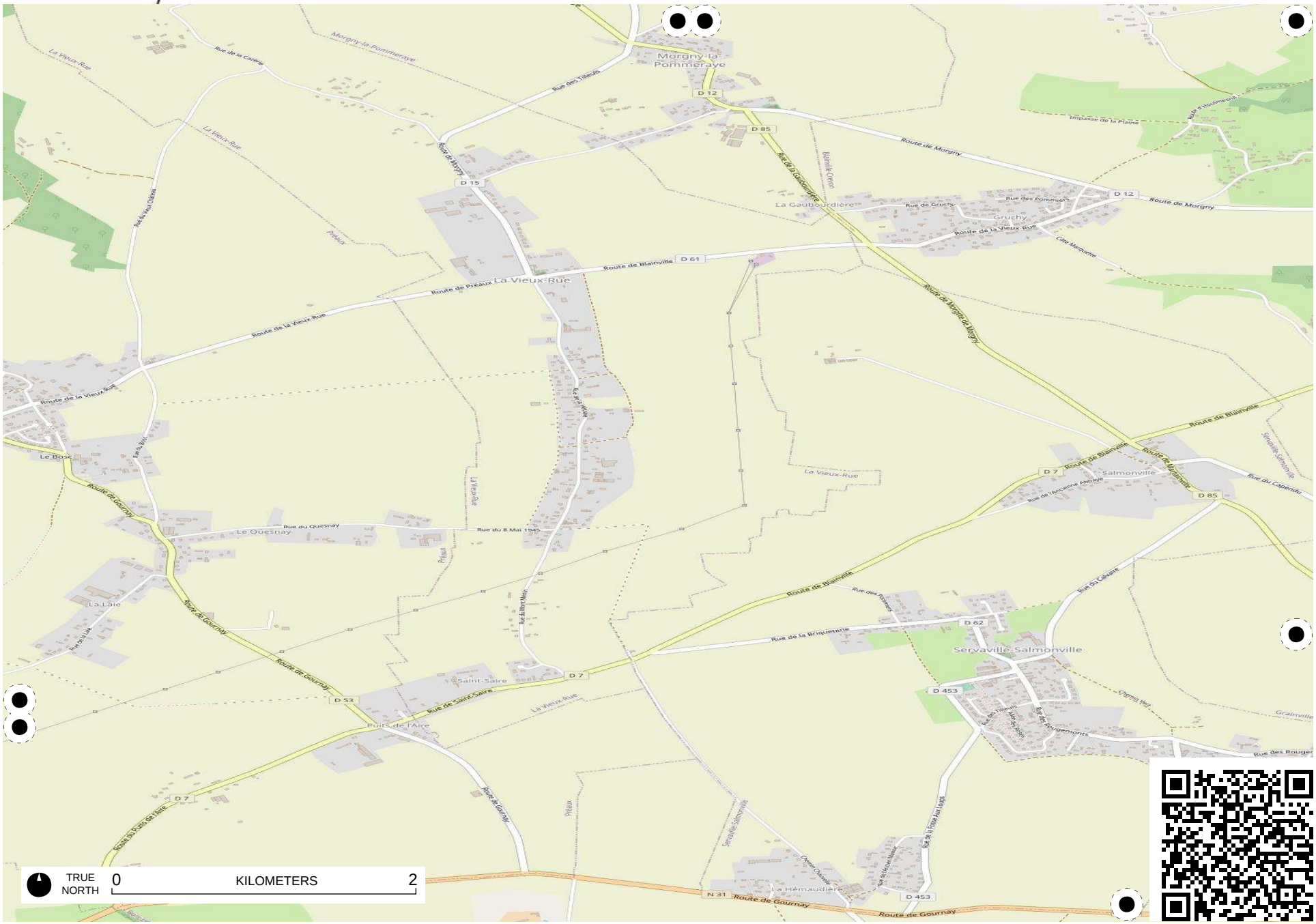

Field Papers

Avenue verte

http://fieldpapers.org/atlases/6c5k9hn0/K6

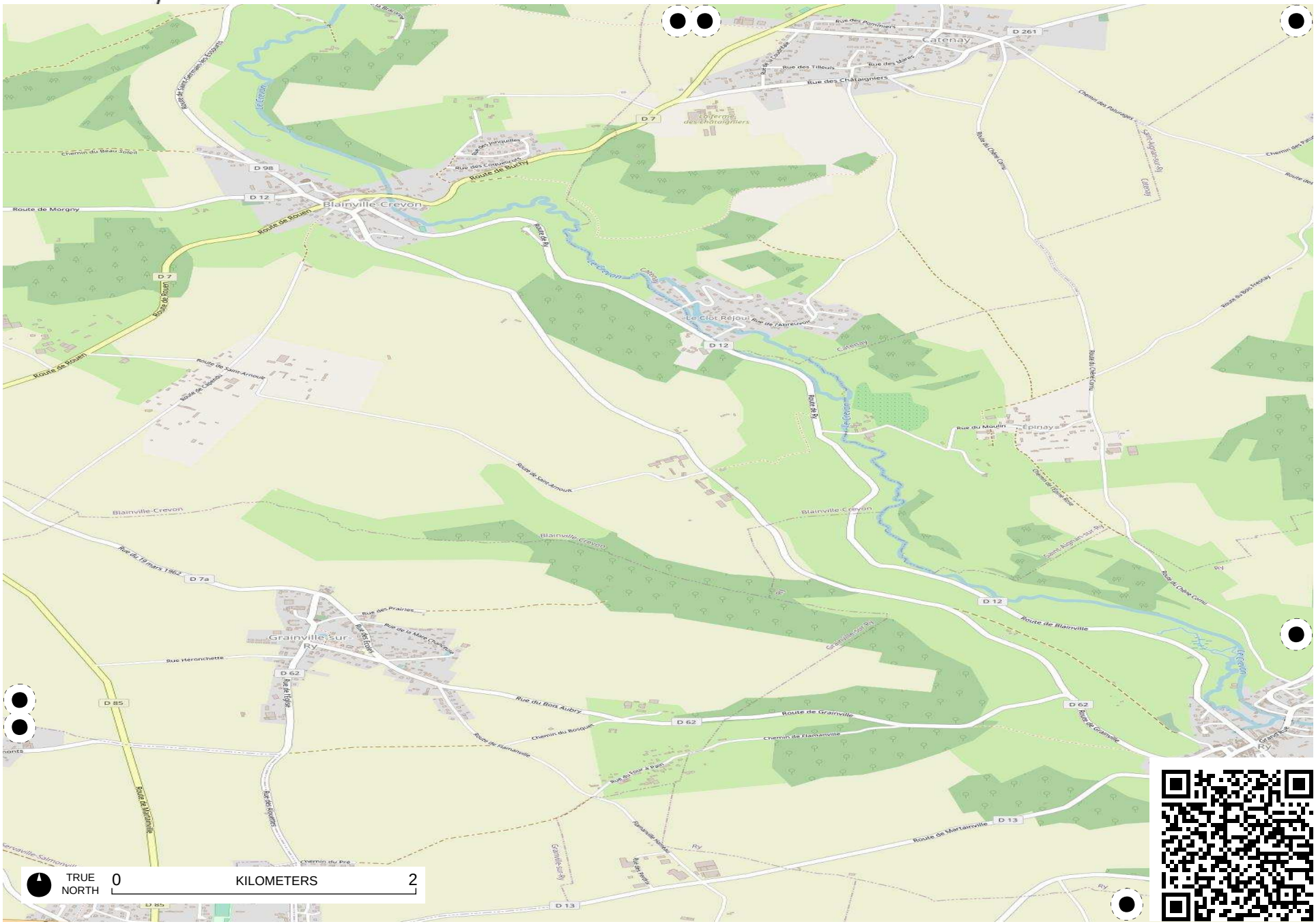

Field Papers

Avenue verte

http://fieldpapers.org/atlases/6c5k9hn0/K7

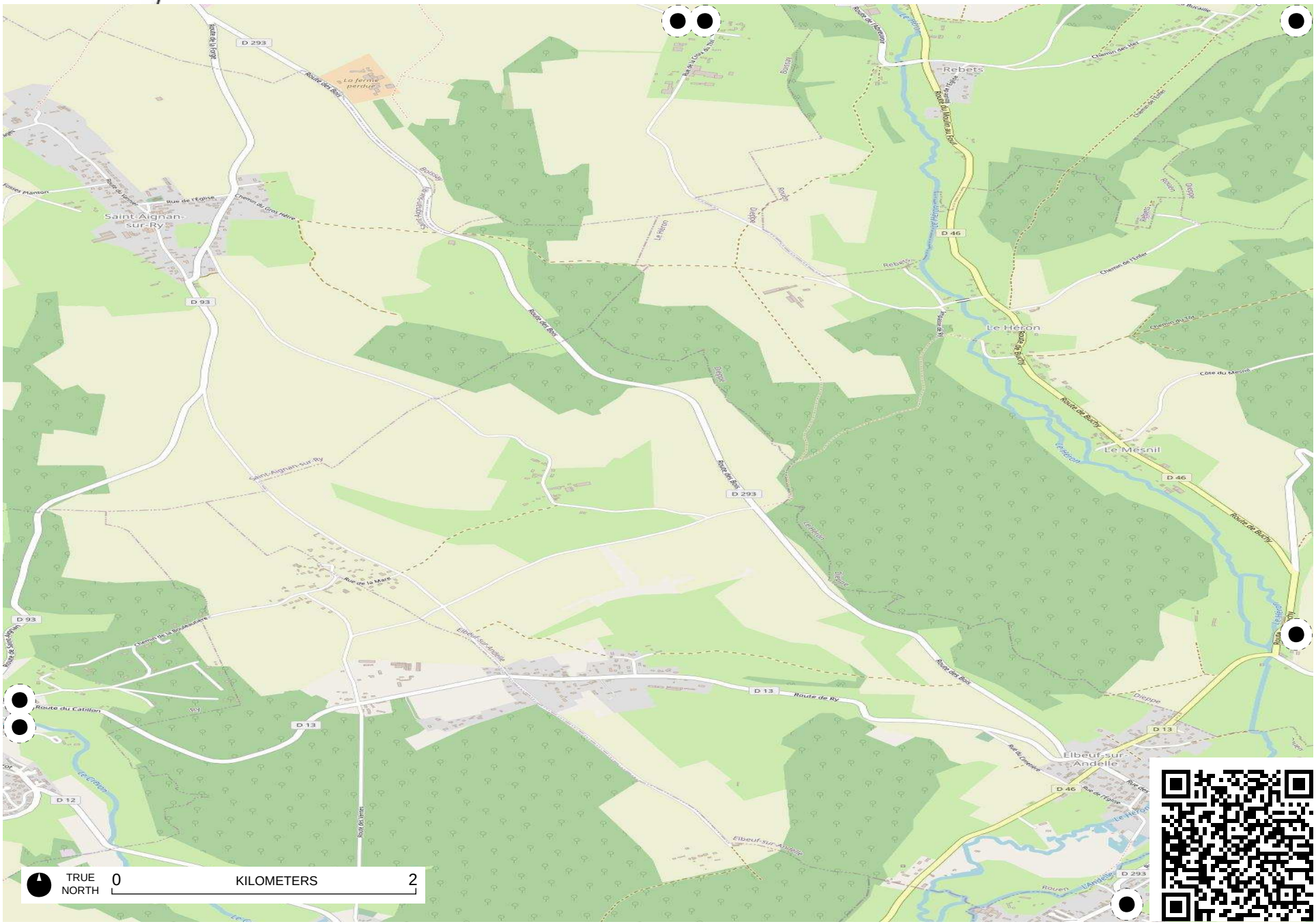

Field Papers

Avenue verte

http://fieldpapers.org/atlases/6c5k9hn0/K8

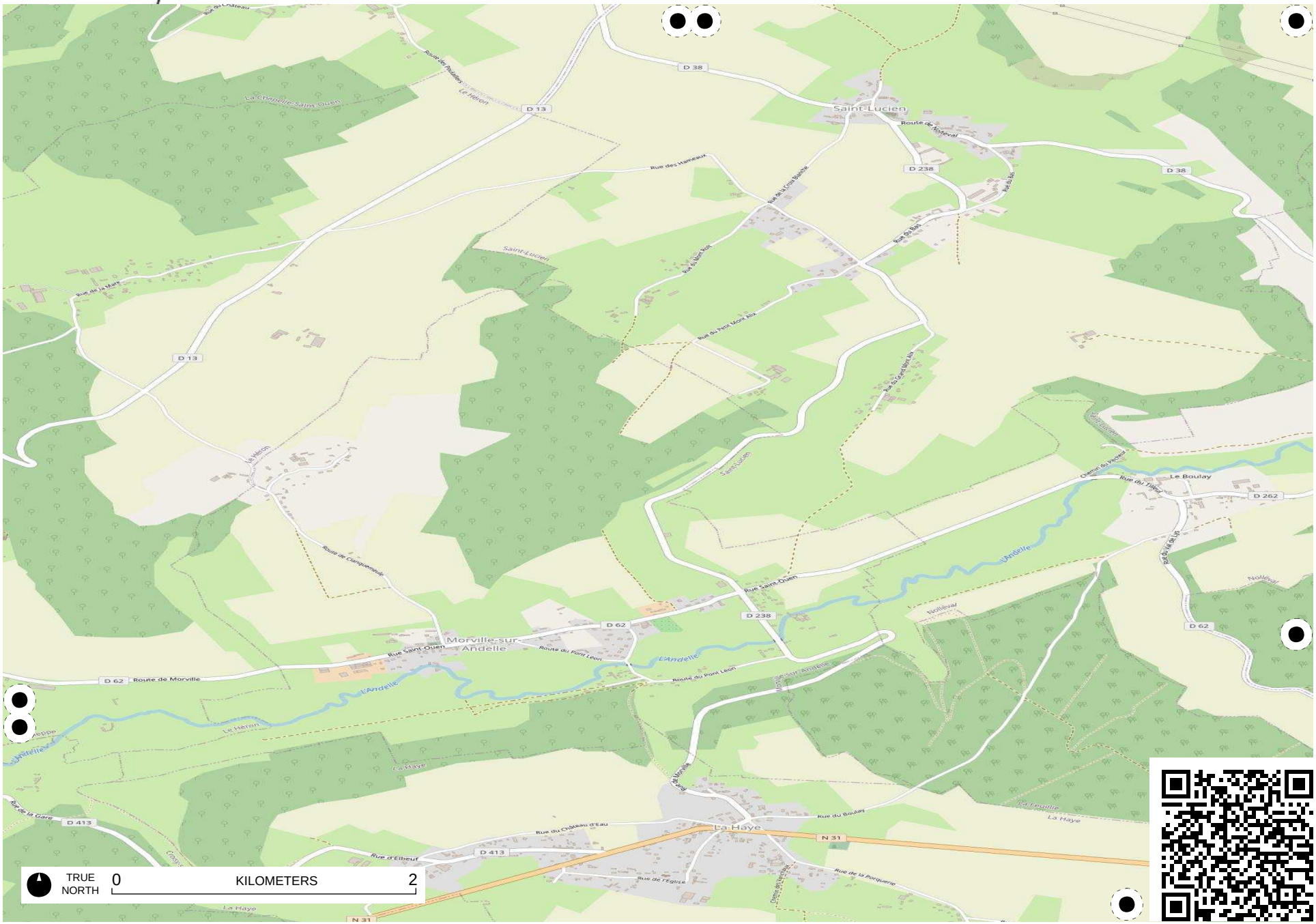

Field Papers

Avenue verte

http://fieldpapers.org/atlases/6c5k9hn0/K9

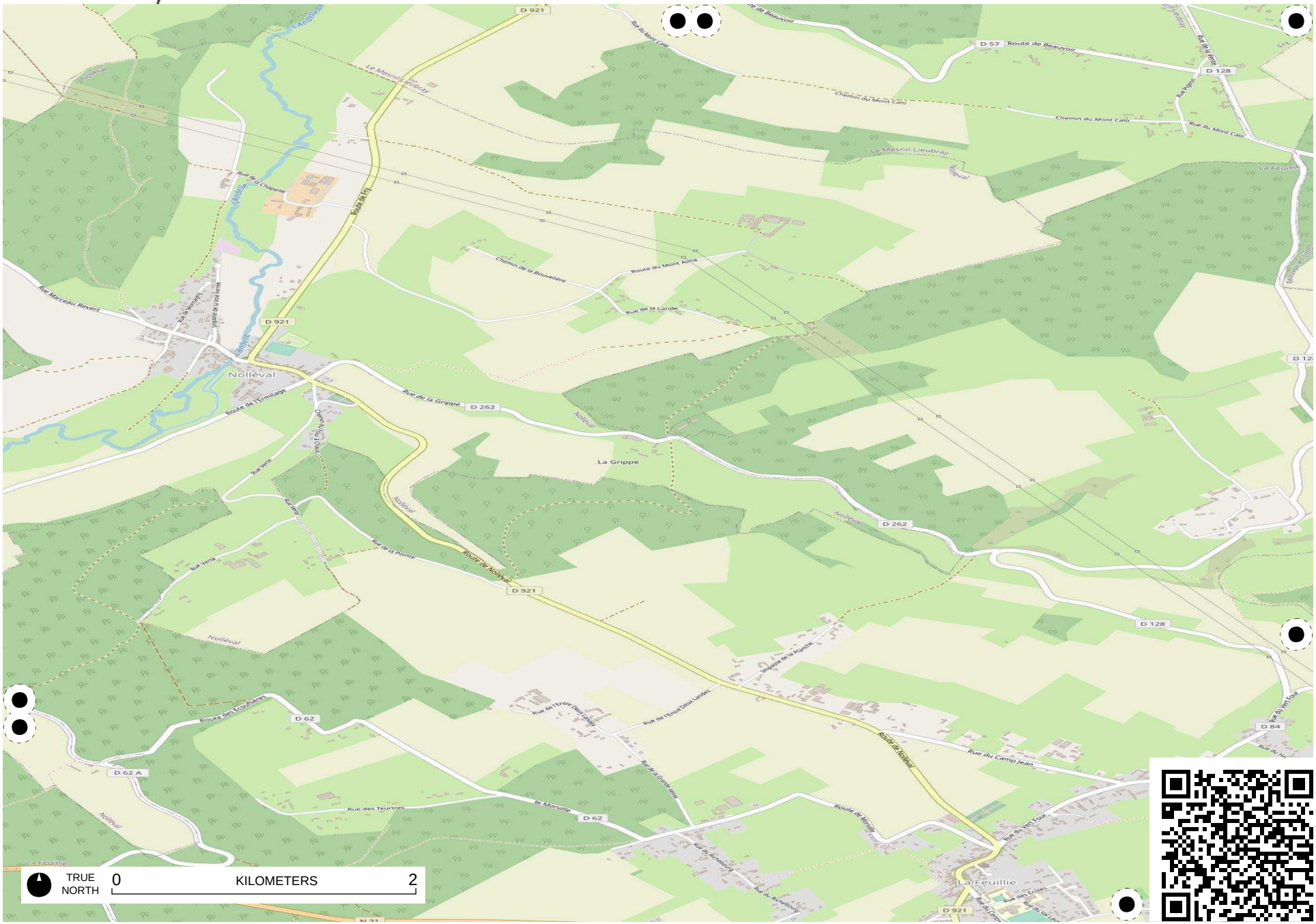

Field Papers

Avenue verte

http://fieldpapers.org/atlases/6c5k9hn0/L1



Field Papers

Avenue verte

http://fieldpapers.org/atlases/6c5k9hn0/L10

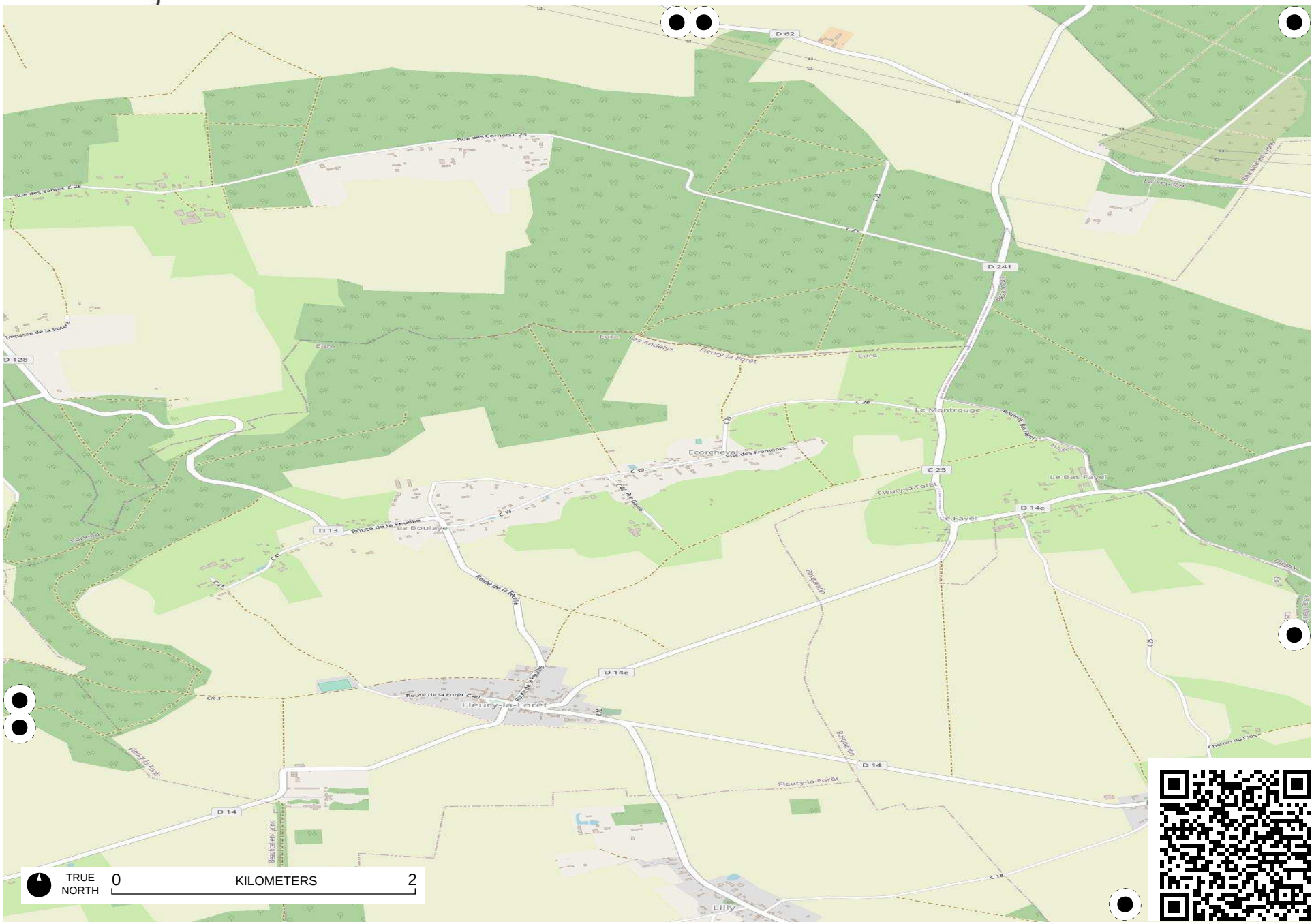

Field Papers

Avenue verte

http://fieldpapers.org/atlases/6c5k9hn0/L11

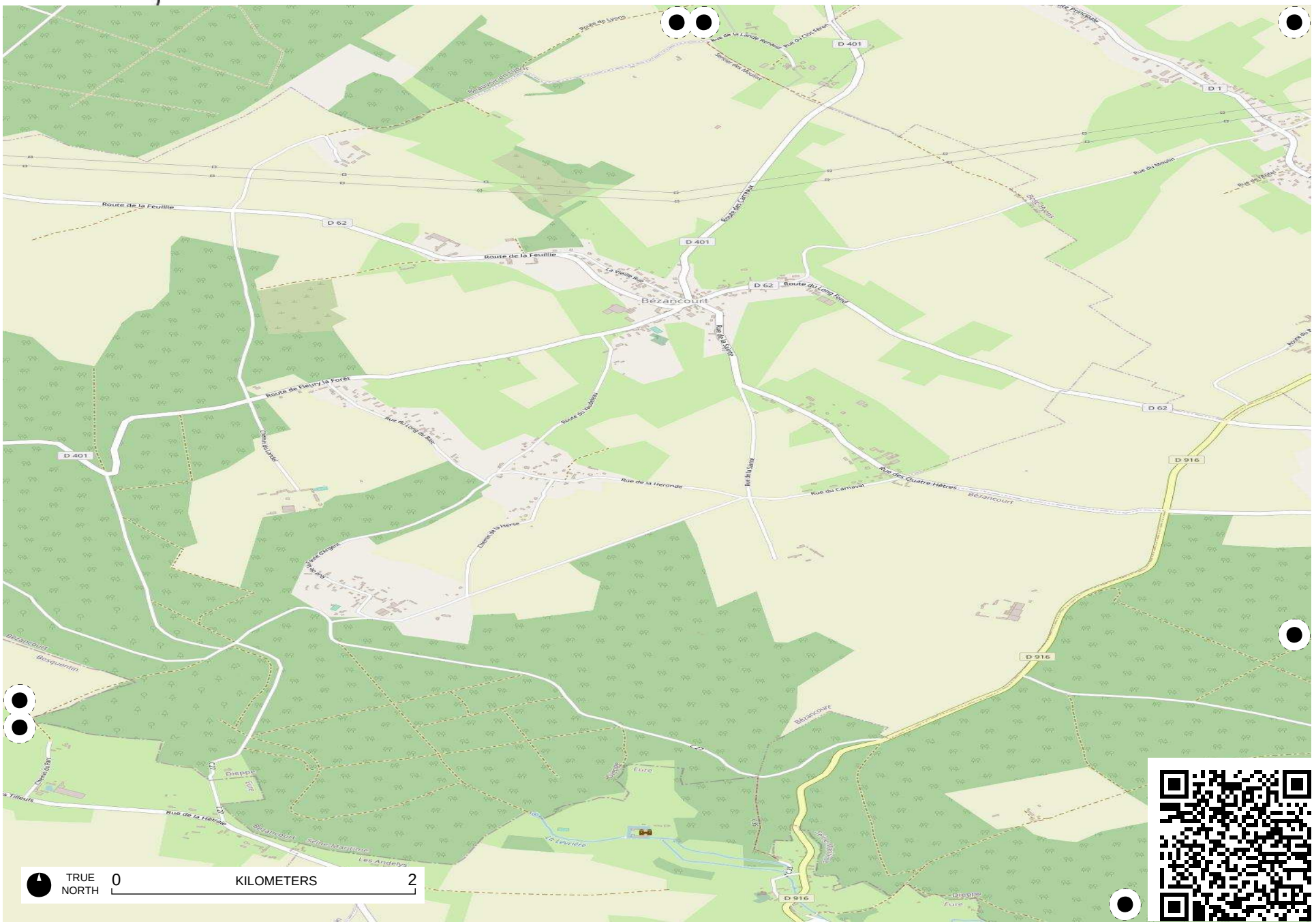

Field Papers

Avenue verte

http://fieldpapers.org/atlases/6c5k9hn0/L12

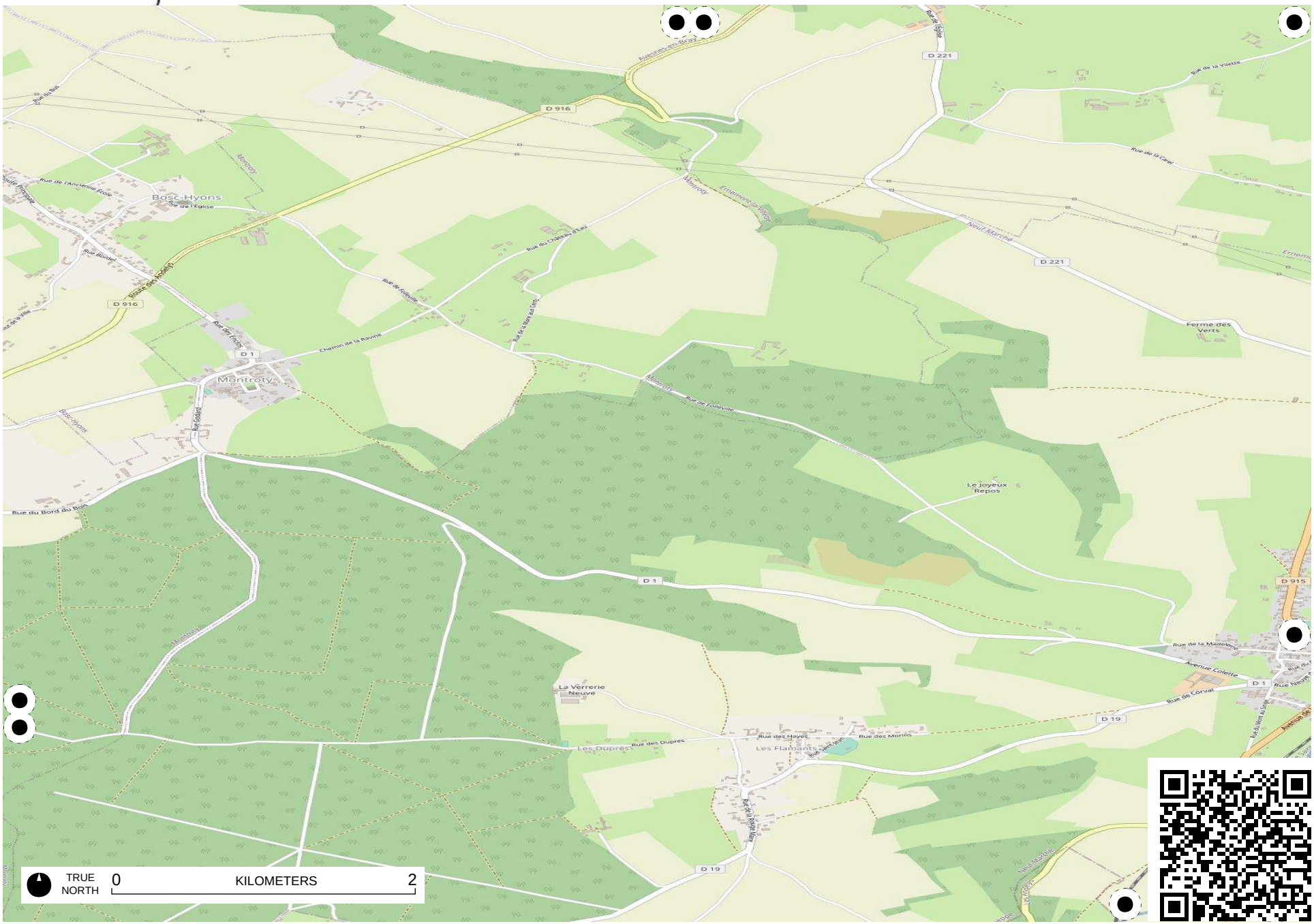

Field Papers

Avenue verte

http://fieldpapers.org/atlases/6c5k9hn0/L13

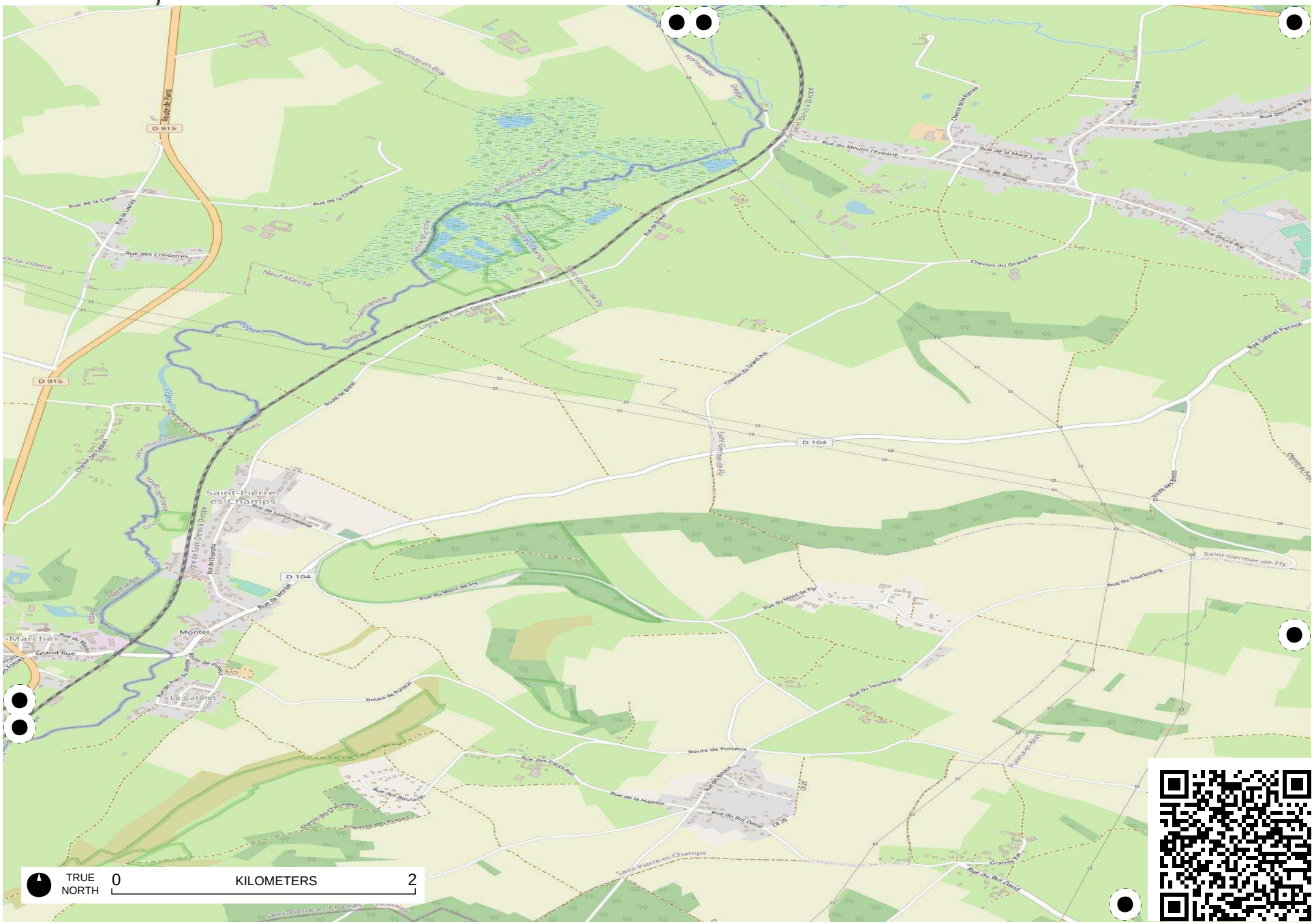

Field Papers

Avenue verte

http://fieldpapers.org/atlases/6c5k9hn0/L14



Field Papers

Avenue verte

http://fieldpapers.org/atlases/6c5k9hn0/L15



Field Papers

Avenue verte

http://fieldpapers.org/atlases/6c5k9hn0/L16

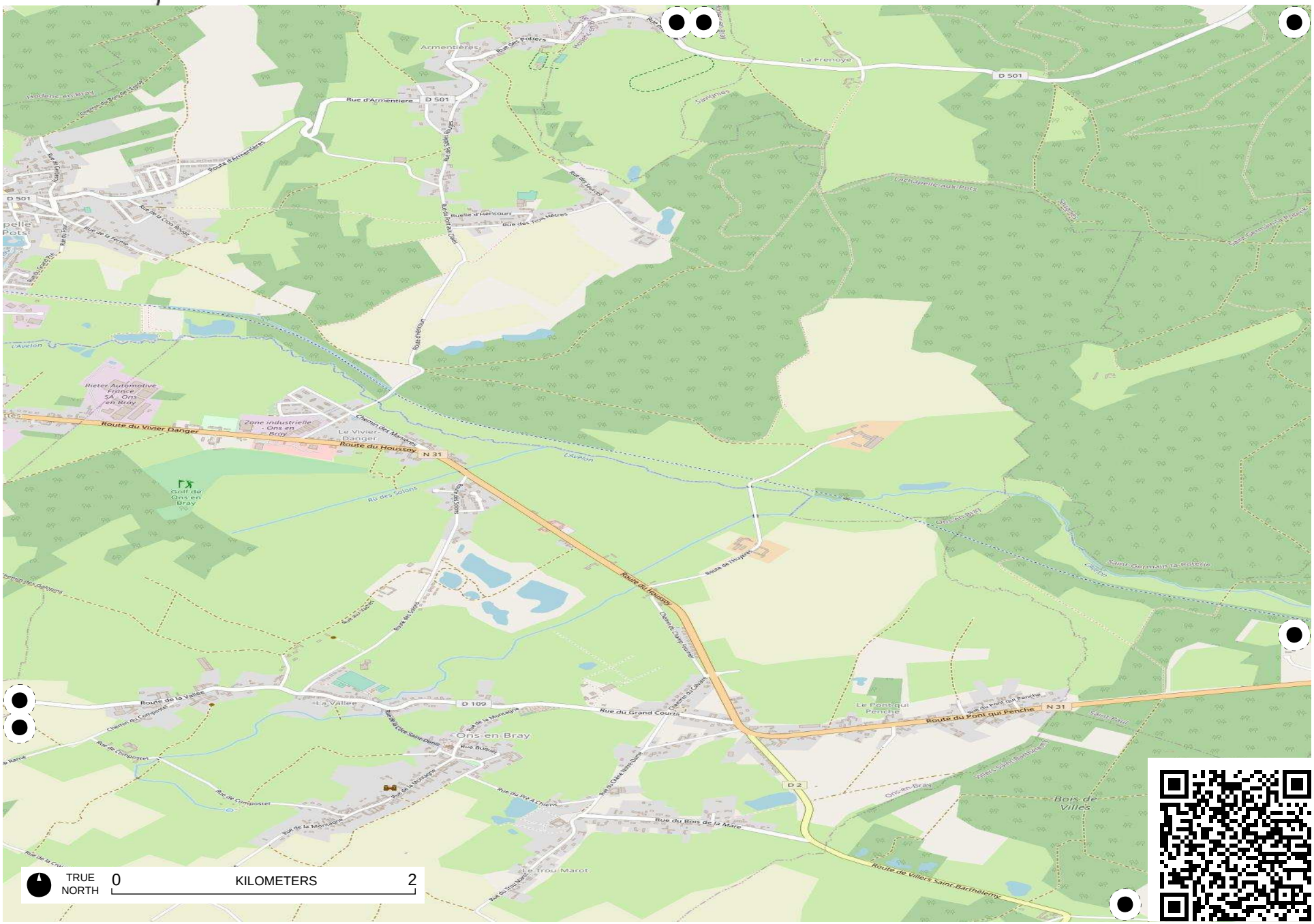

Field Papers

Avenue verte

http://fieldpapers.org/atlases/6c5k9hn0/L17



Field Papers

Avenue verte

http://fieldpapers.org/atlases/6c5k9hn0/L18



Field Papers

Avenue verte

http://fieldpapers.org/atlases/6c5k9hn0/L19

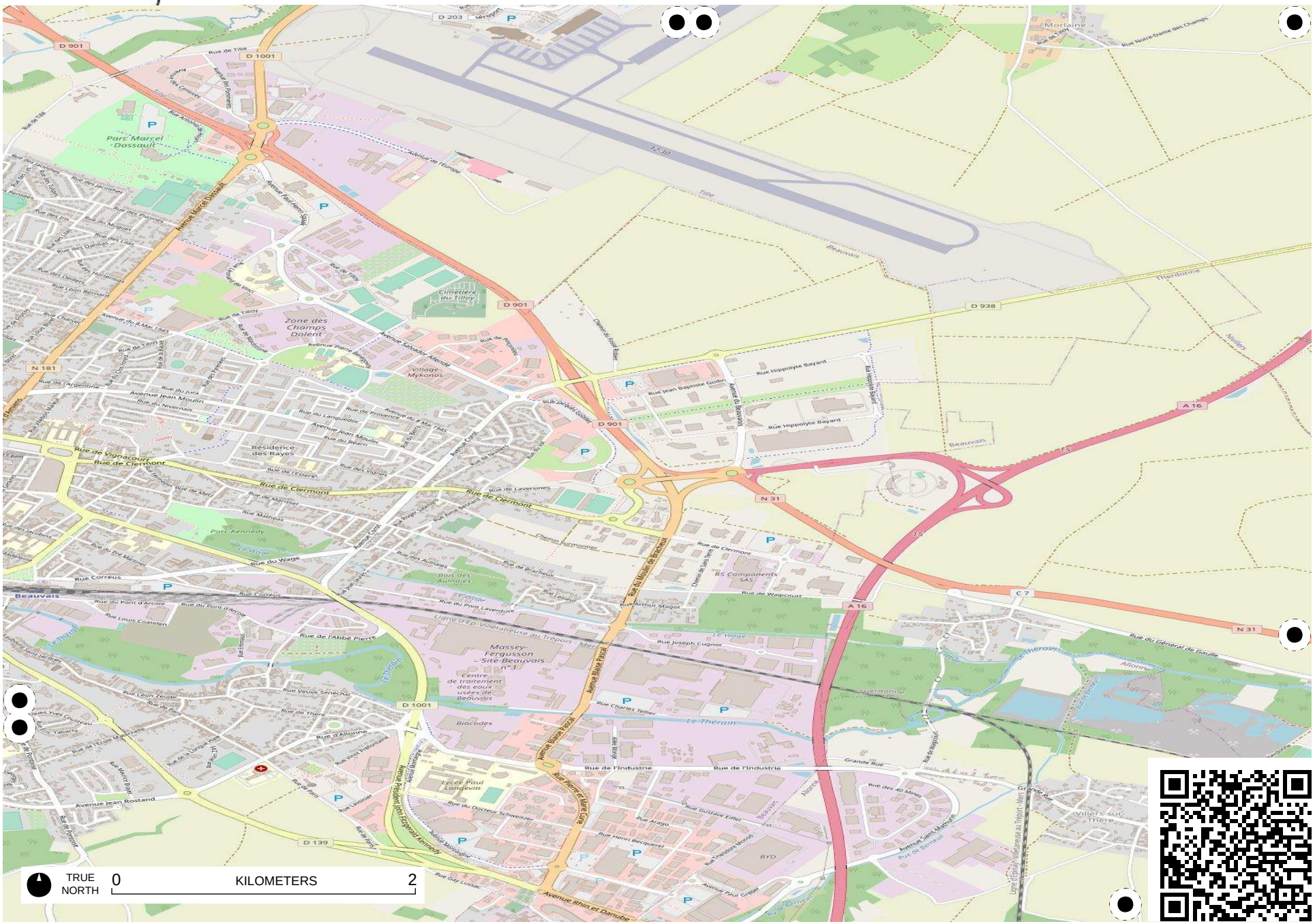

Field Papers

Avenue verte

http://fieldpapers.org/atlases/6c5k9hn0/L2

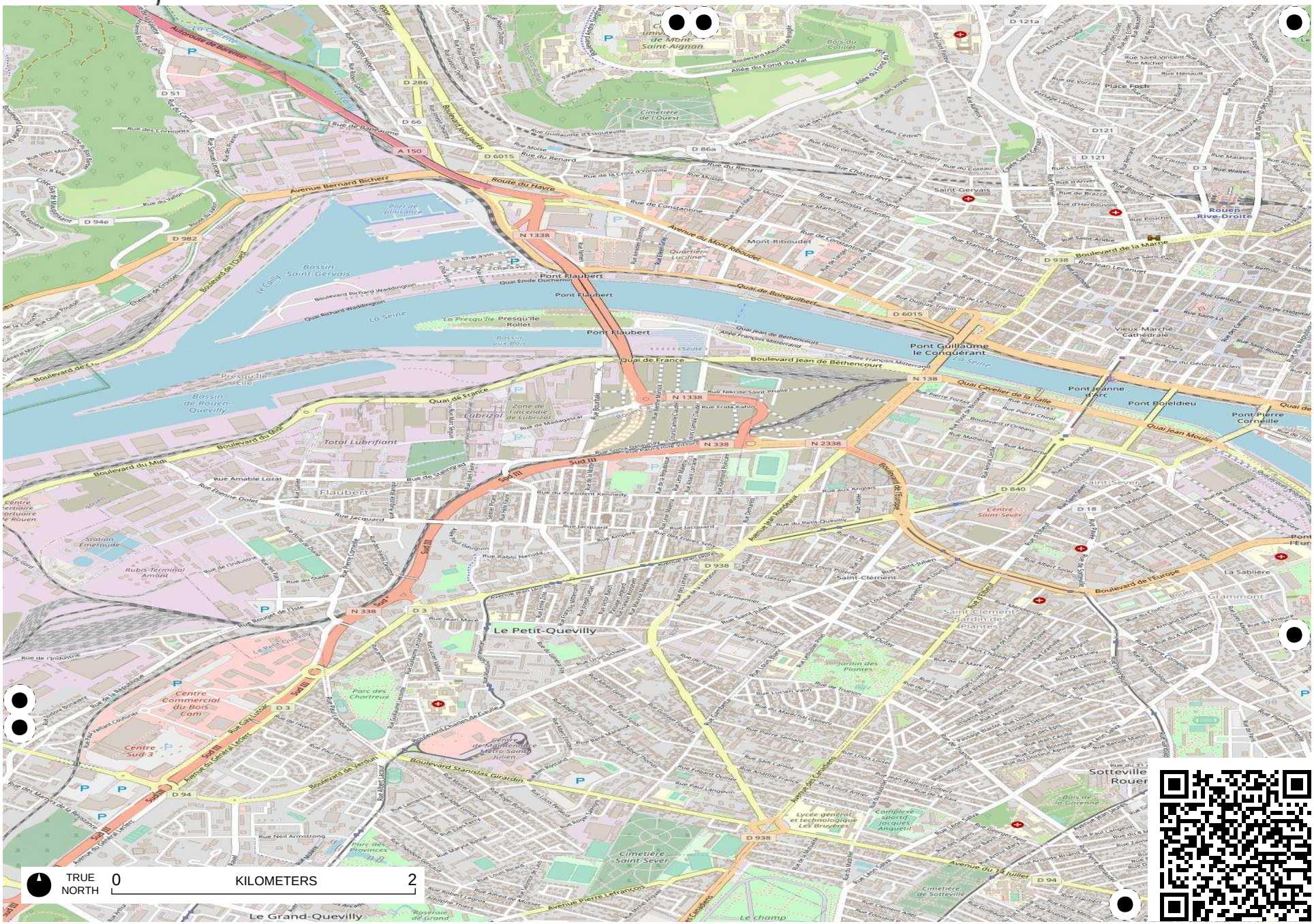

Field Papers

Avenue verte

http://fieldpapers.org/atlases/6c5k9hn0/L20

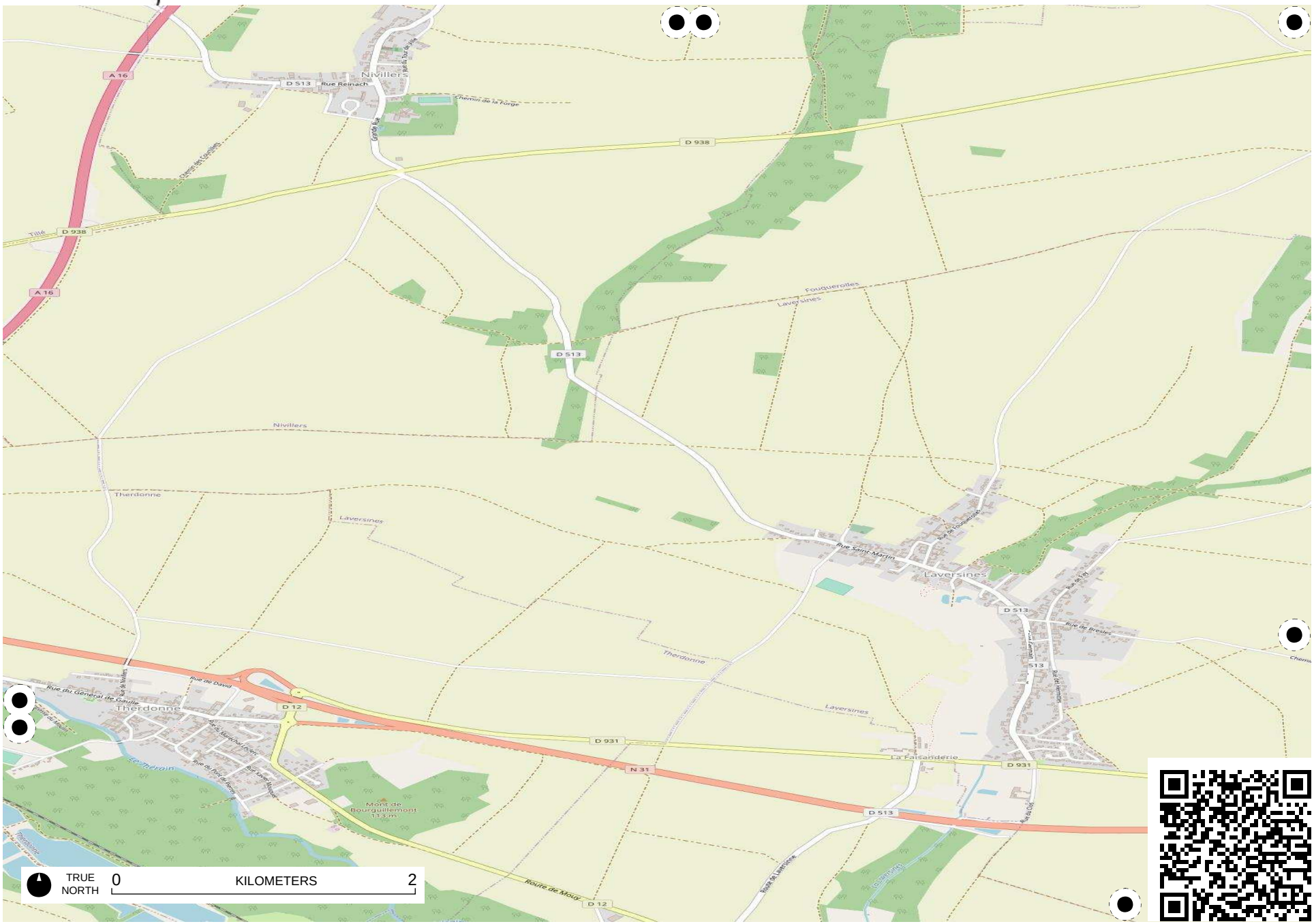

Field Papers

Avenue verte

http://fieldpapers.org/atlases/6c5k9hn0/L21

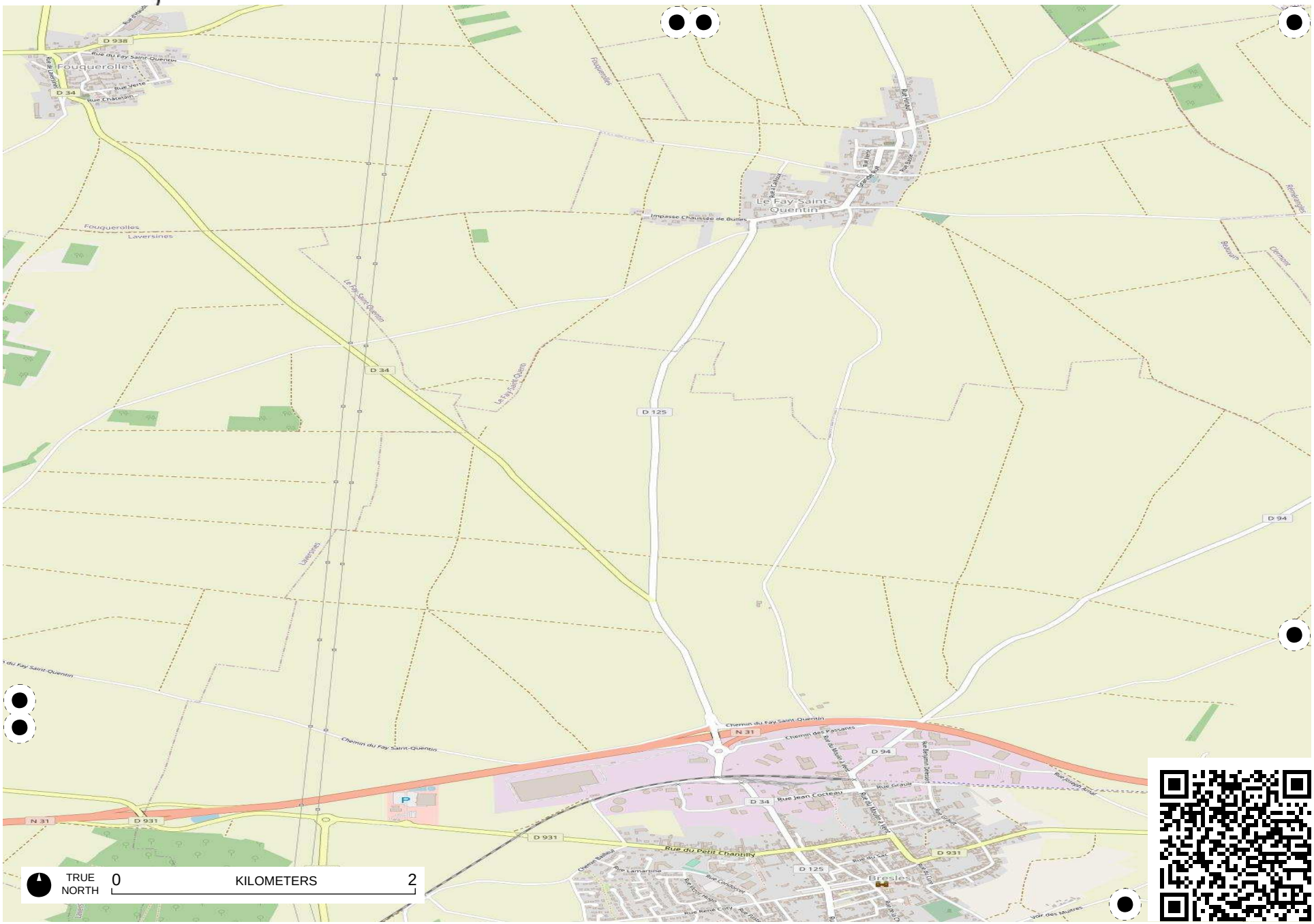

Field Papers

Avenue verte

http://fieldpapers.org/atlases/6c5k9hn0/L22

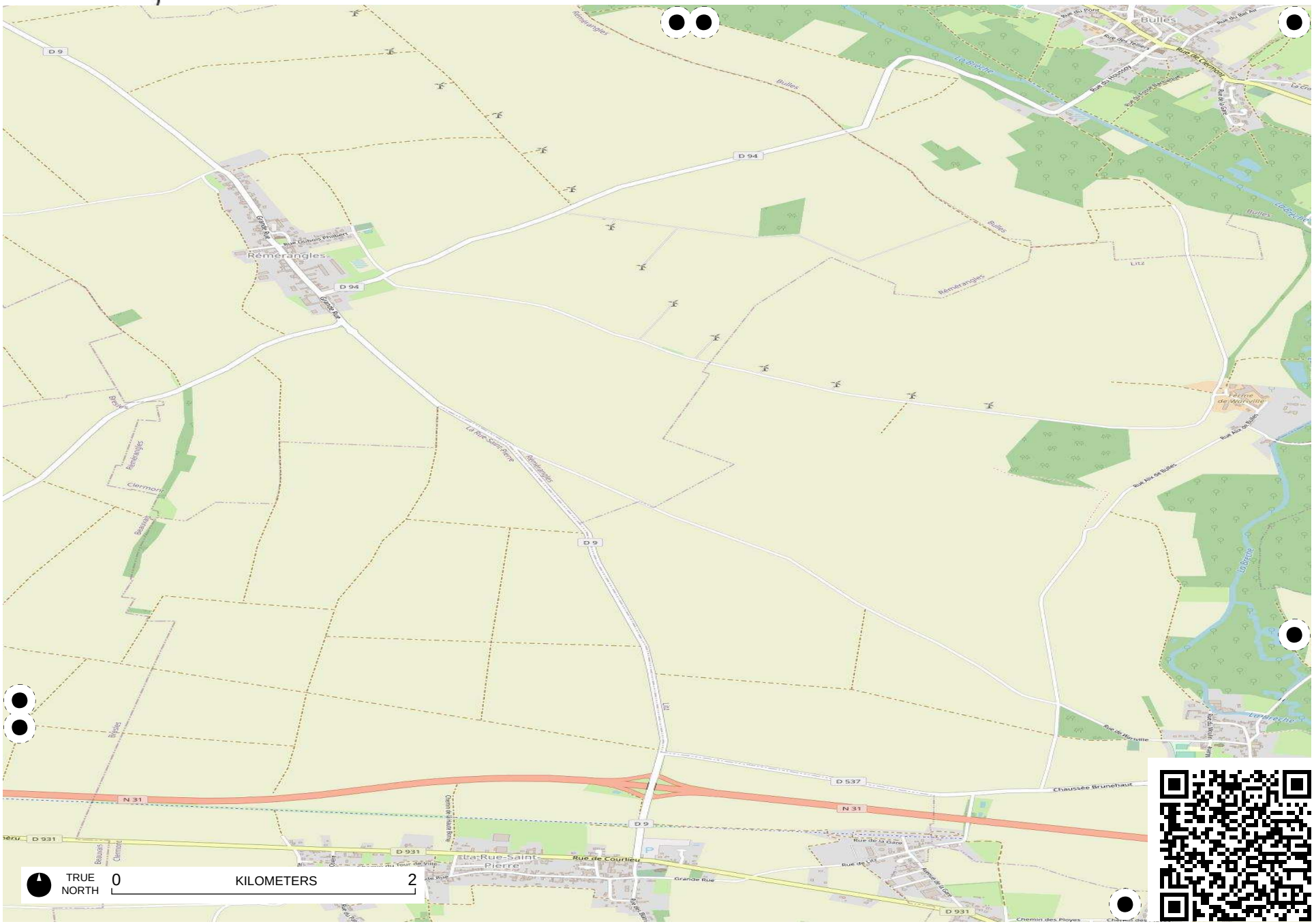

Field Papers

Avenue verte

http://fieldpapers.org/atlases/6c5k9hn0/L23

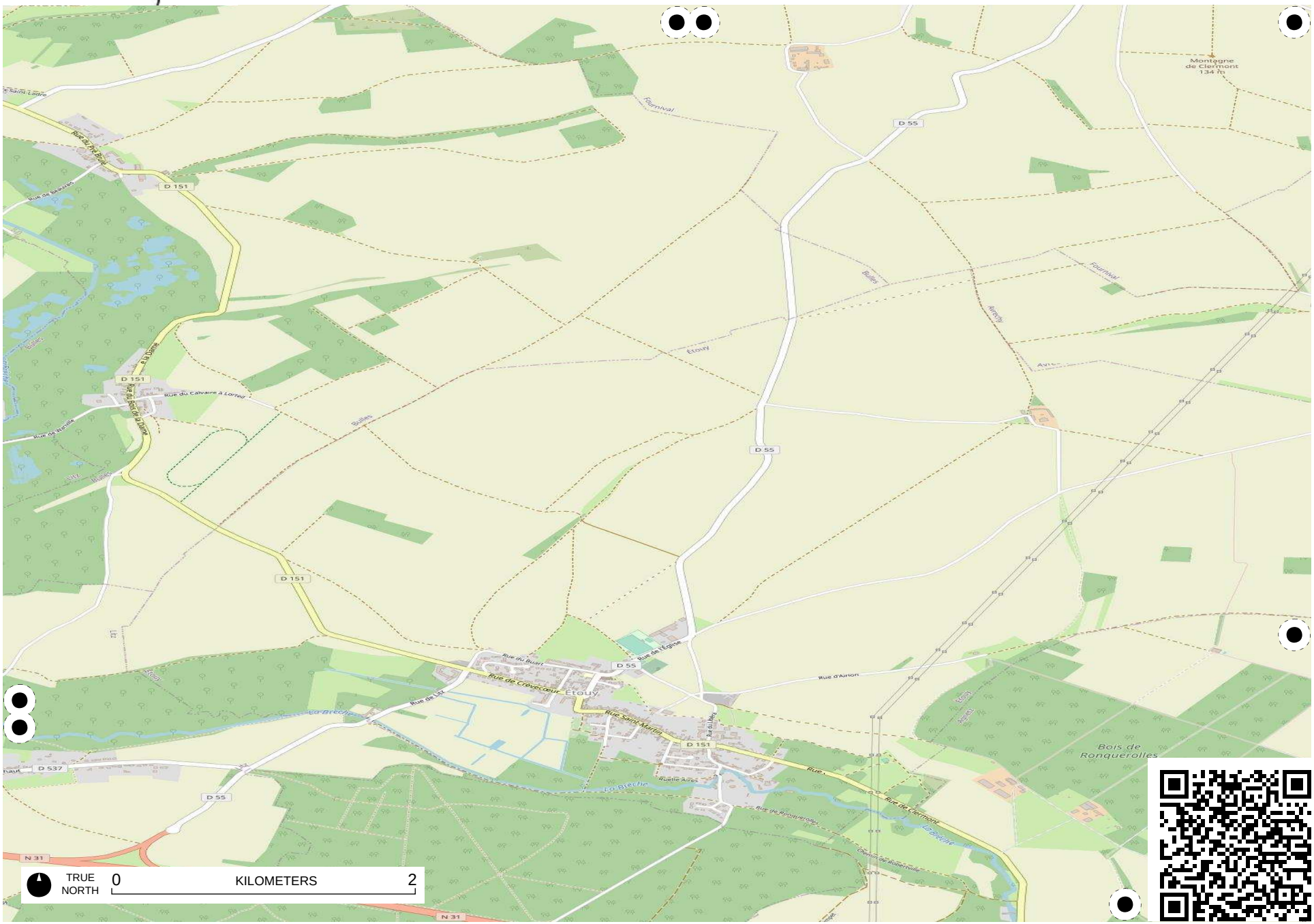

Field Papers

Avenue verte

http://fieldpapers.org/atlases/6c5k9hn0/L24



Field Papers

Avenue verte

http://fieldpapers.org/atlases/6c5k9hn0/L25

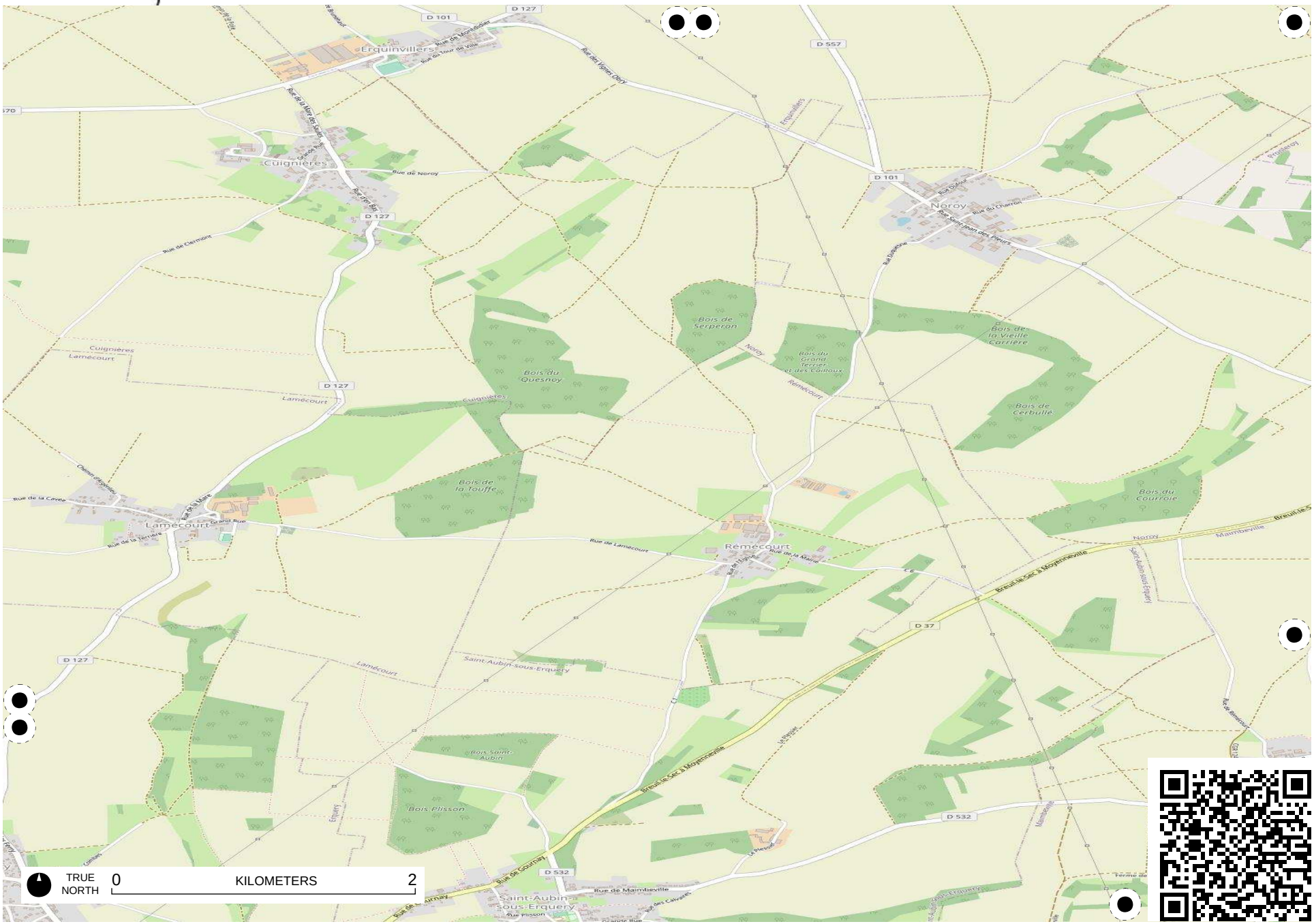

Field Papers

Avenue verte

http://fieldpapers.org/atlases/6c5k9hn0/L3

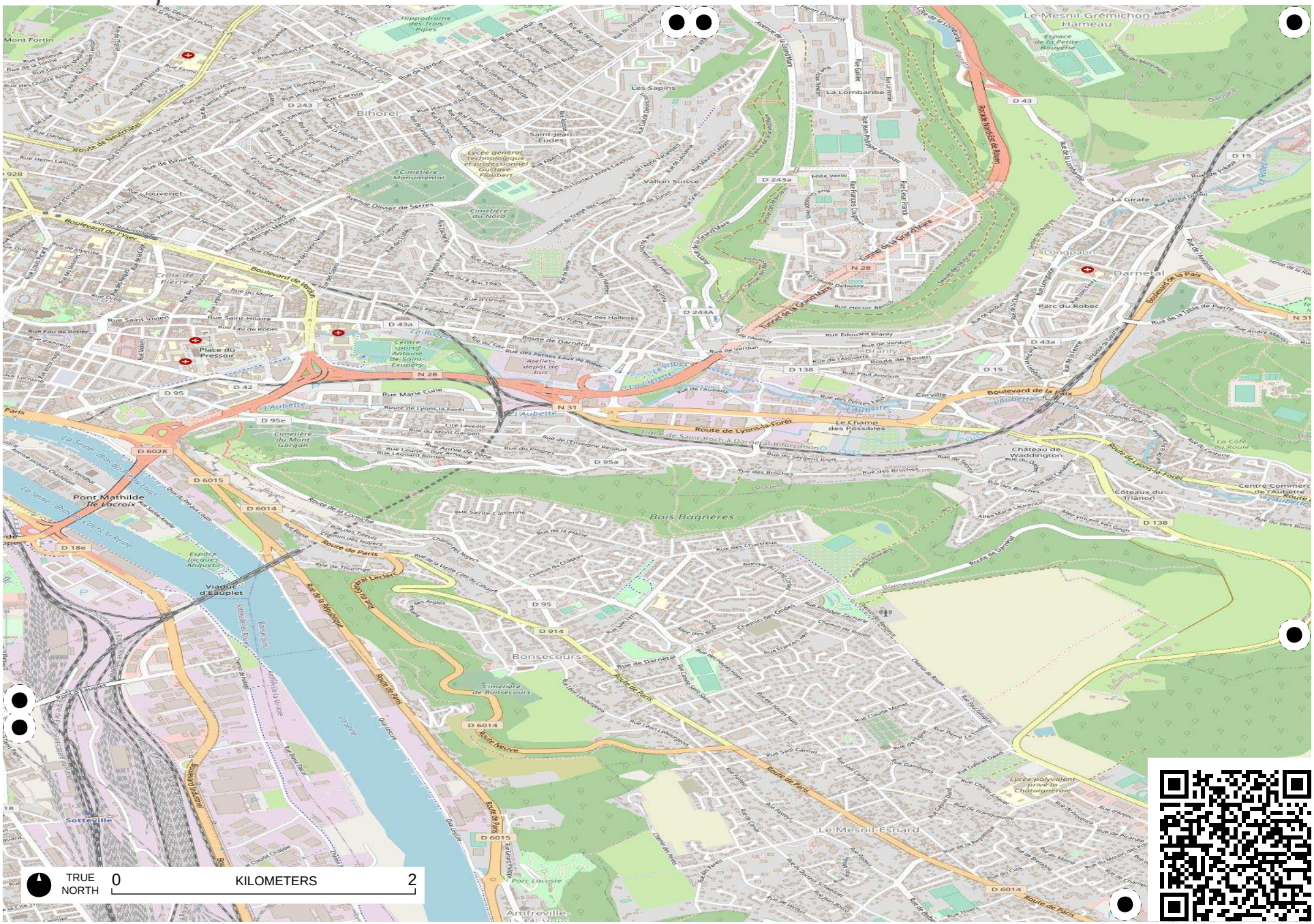

Field Papers

Avenue verte

http://fieldpapers.org/atlases/6c5k9hn0/L4

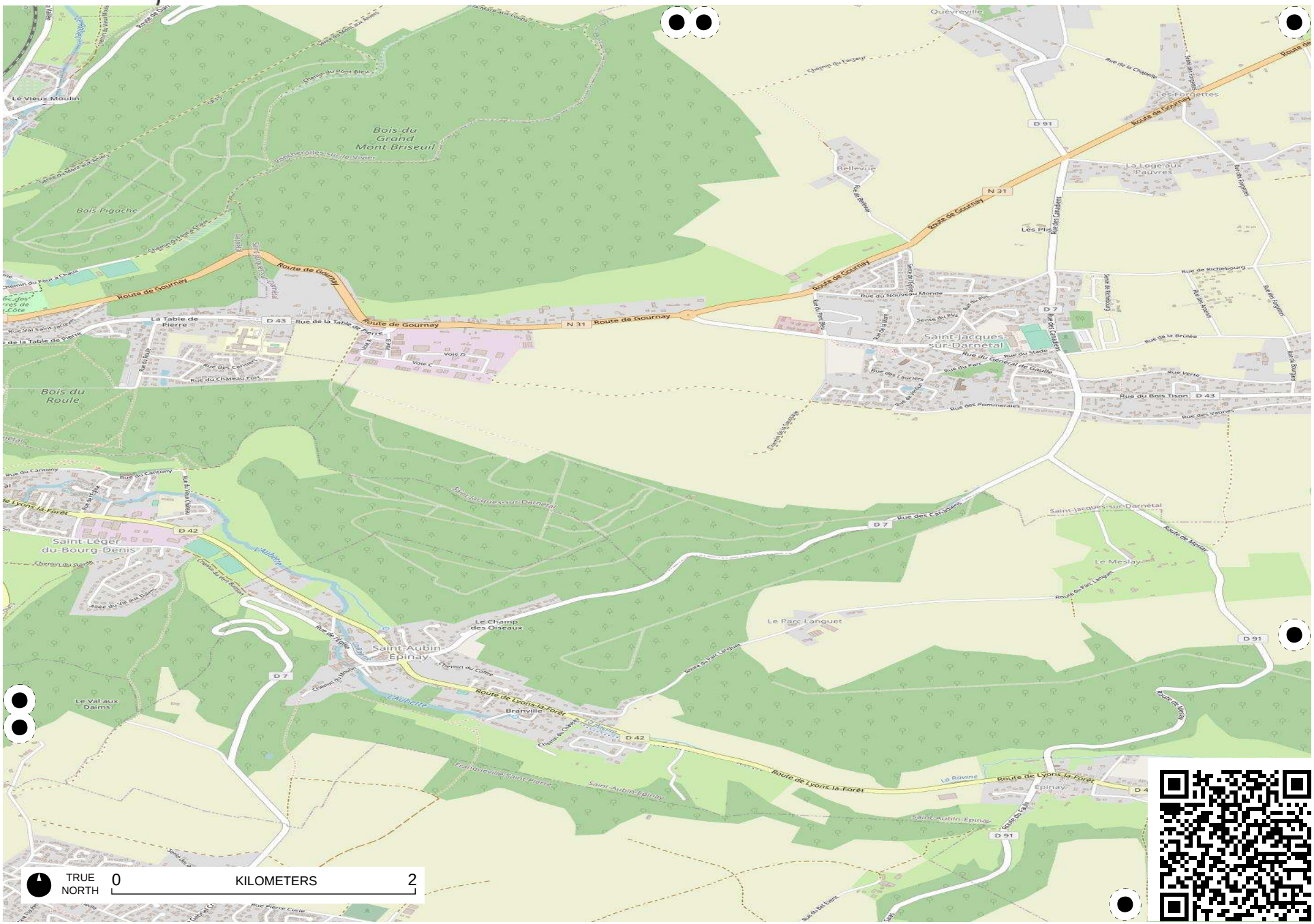


TRUE NORTH 0 KILOMETERS 2

Field Papers

Avenue verte

http://fieldpapers.org/atlases/6c5k9hn0/L5

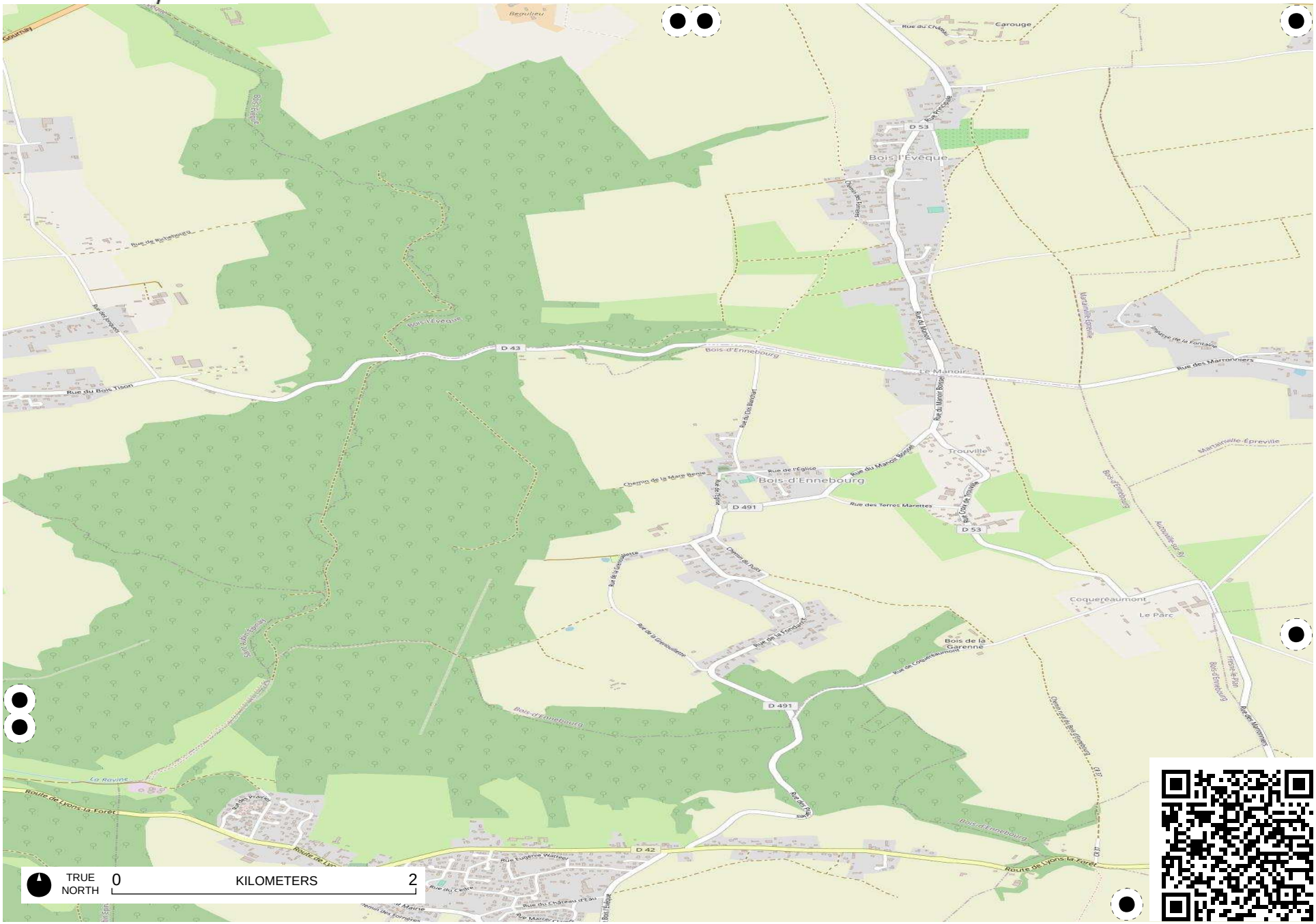

Field Papers

Avenue verte

http://fieldpapers.org/atlases/6c5k9hn0/L6

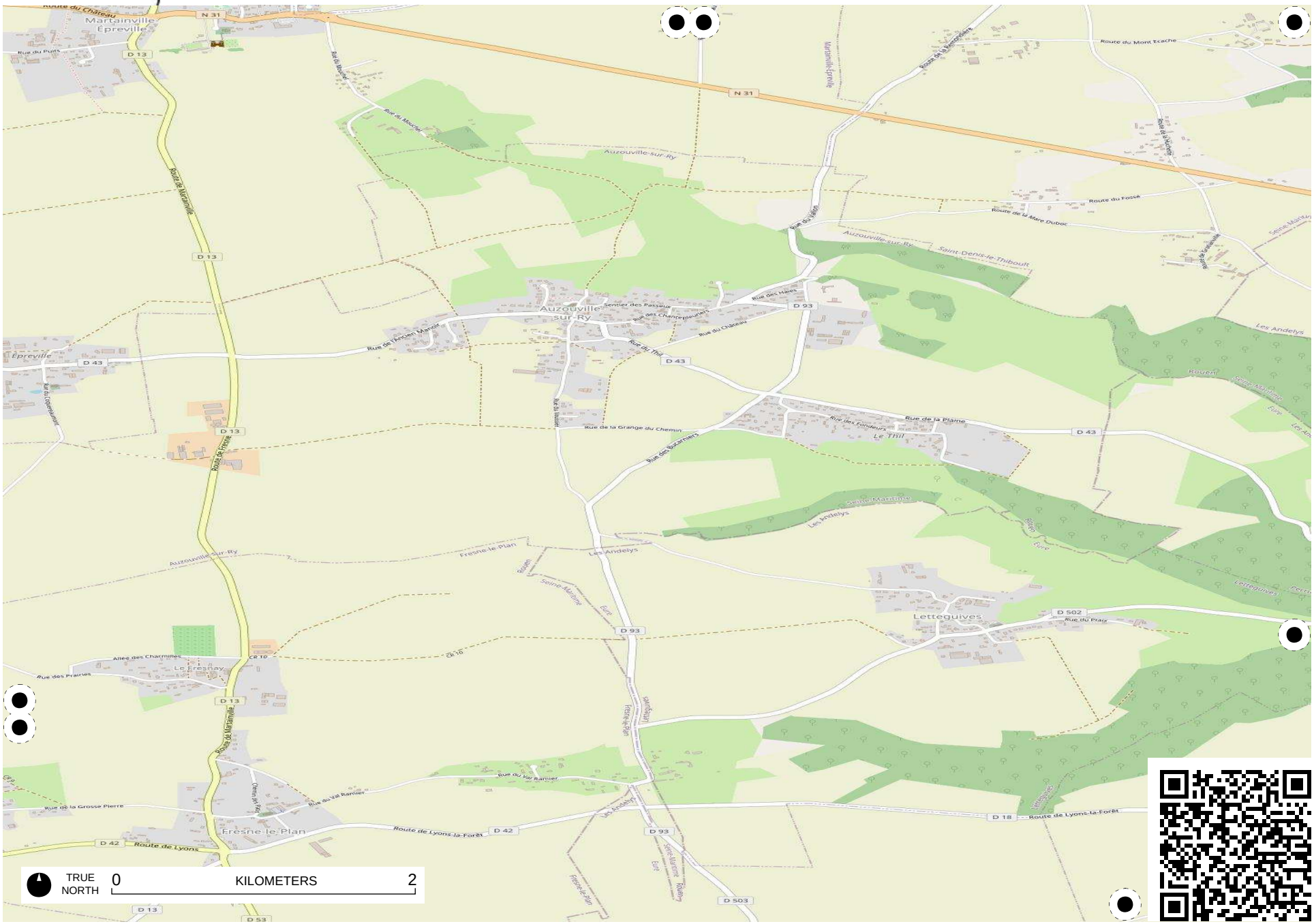

Field Papers

Avenue verte

http://fieldpapers.org/atlases/6c5k9hn0/L7

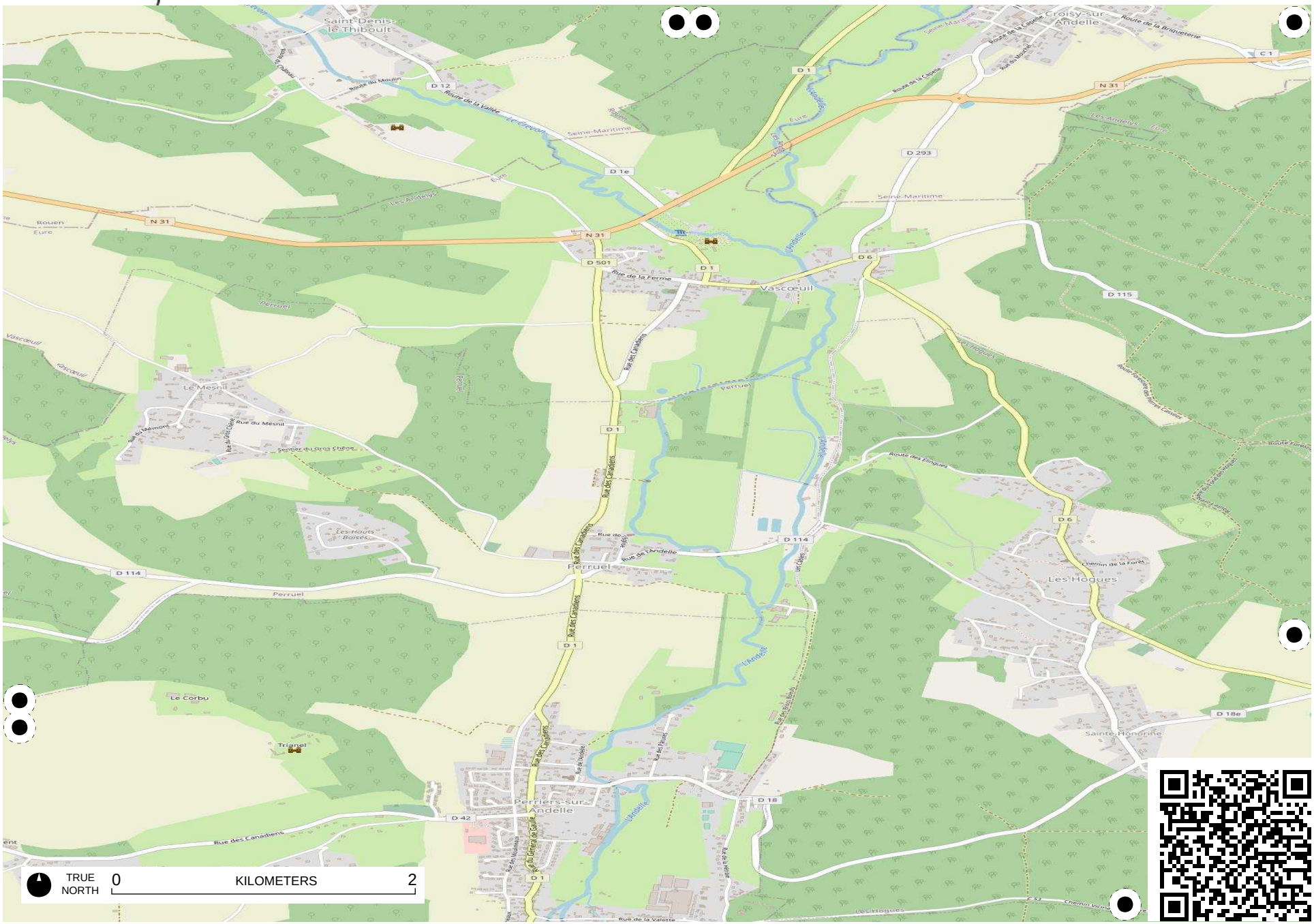

Field Papers

Avenue verte

http://fieldpapers.org/atlases/6c5k9hn0/L8



Field Papers

Avenue verte

http://fieldpapers.org/atlases/6c5k9hn0/L9

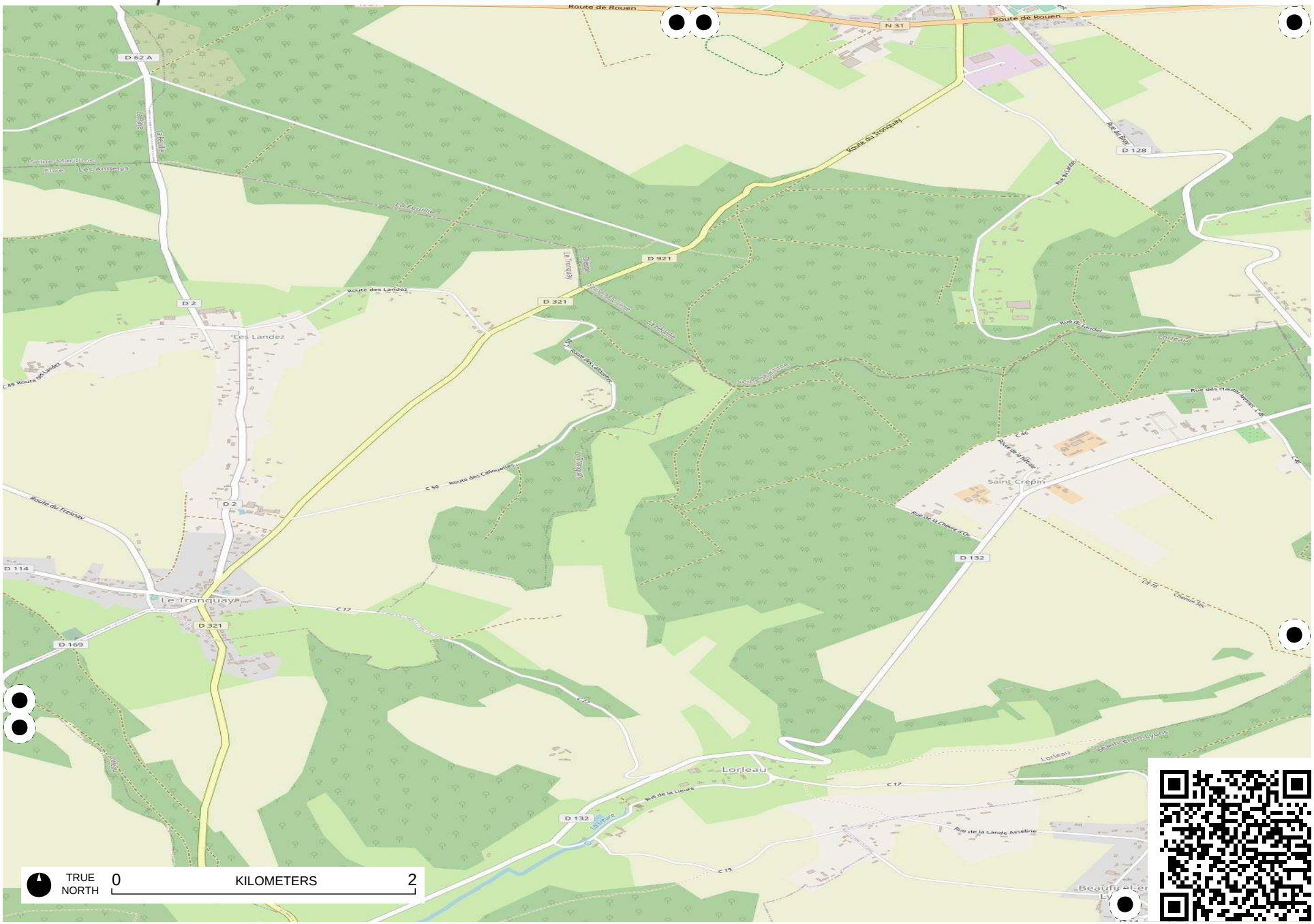

Field Papers

Avenue verte

http://fieldpapers.org/atlases/6c5k9hn0/M1



Field Papers

Avenue verte

http://fieldpapers.org/atlases/6c5k9hn0/M10

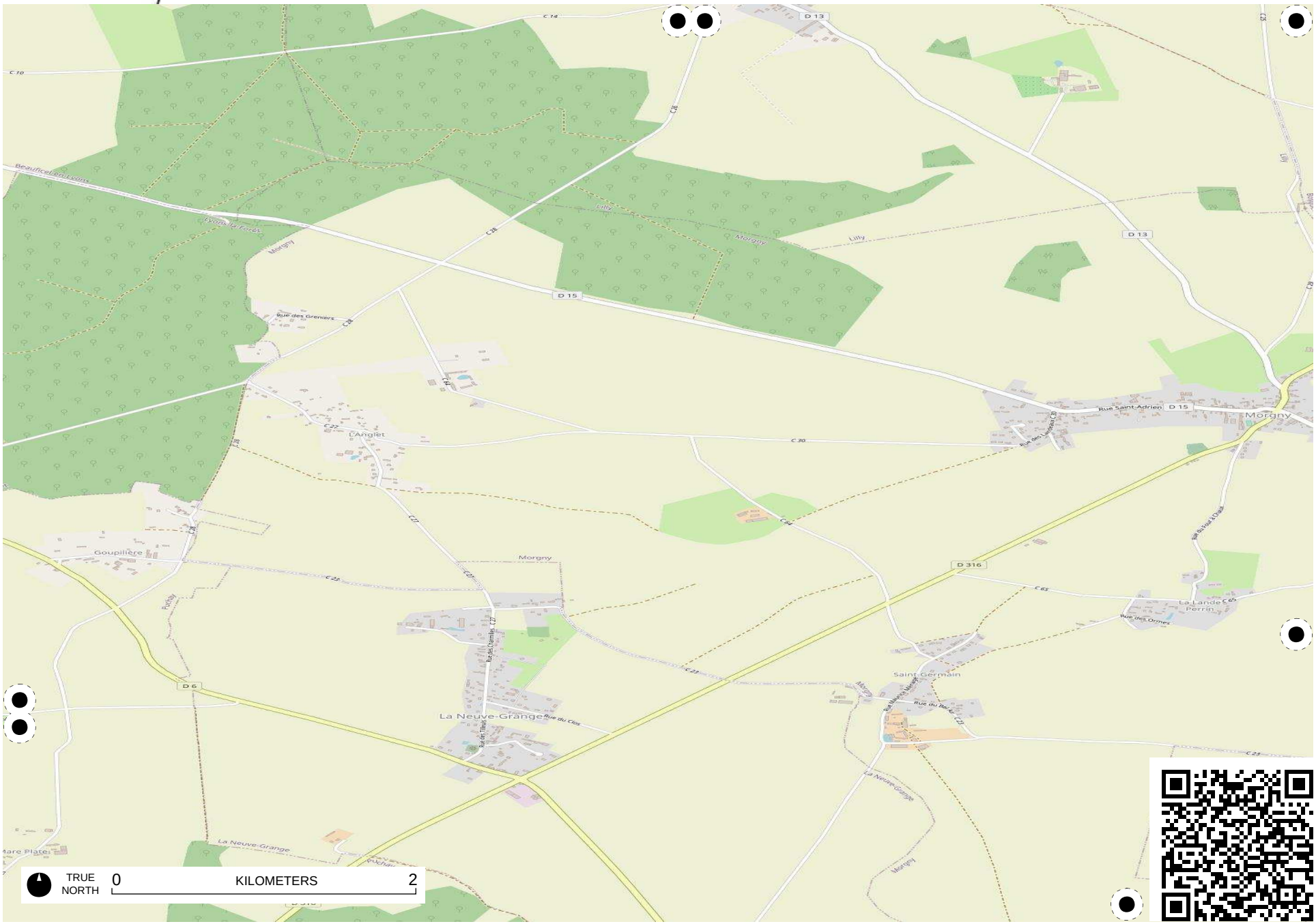

Field Papers

Avenue verte

http://fieldpapers.org/atlases/6c5k9hn0/M11

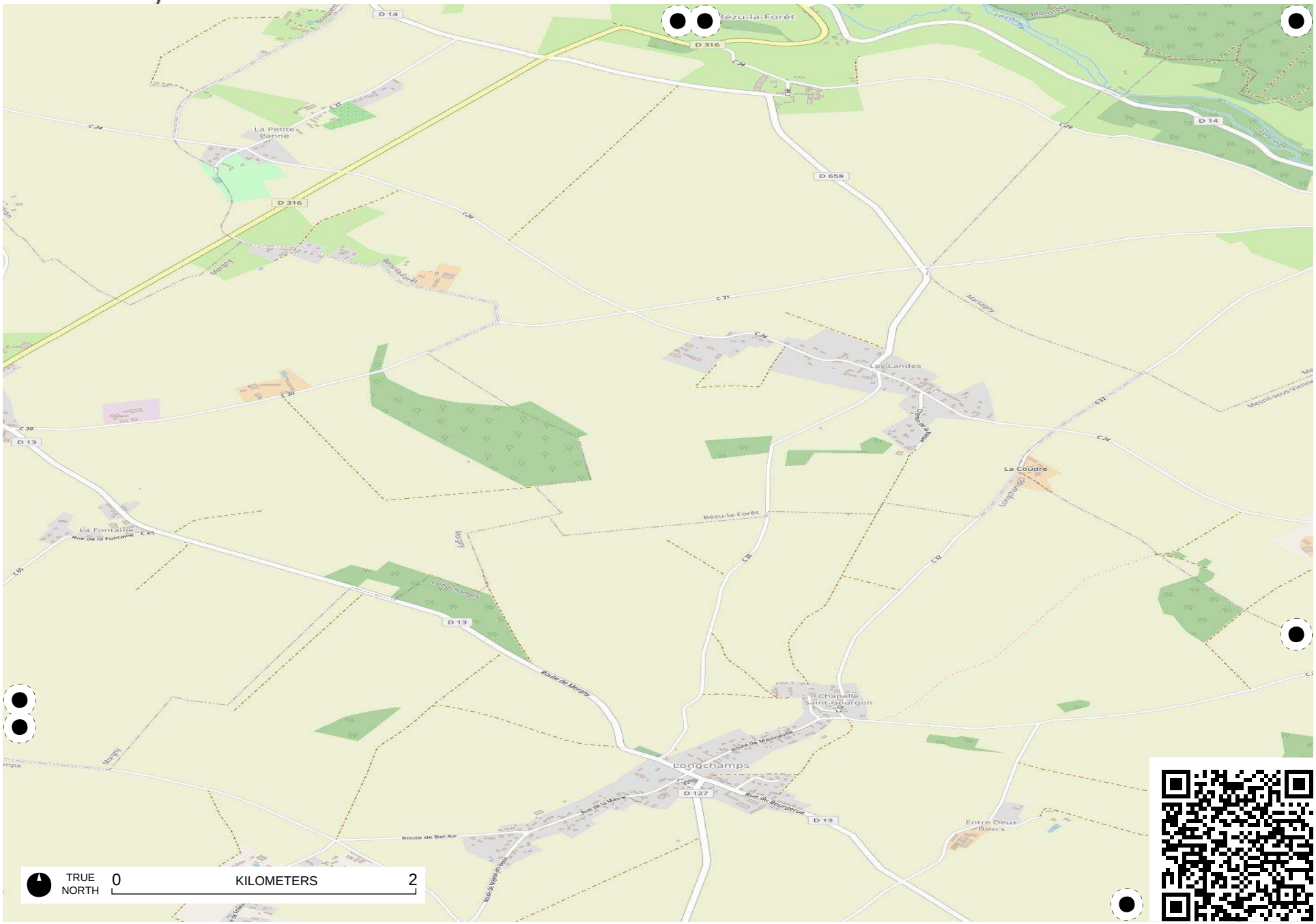

Field Papers

Avenue verte

http://fieldpapers.org/atlases/6c5k9hn0/M12

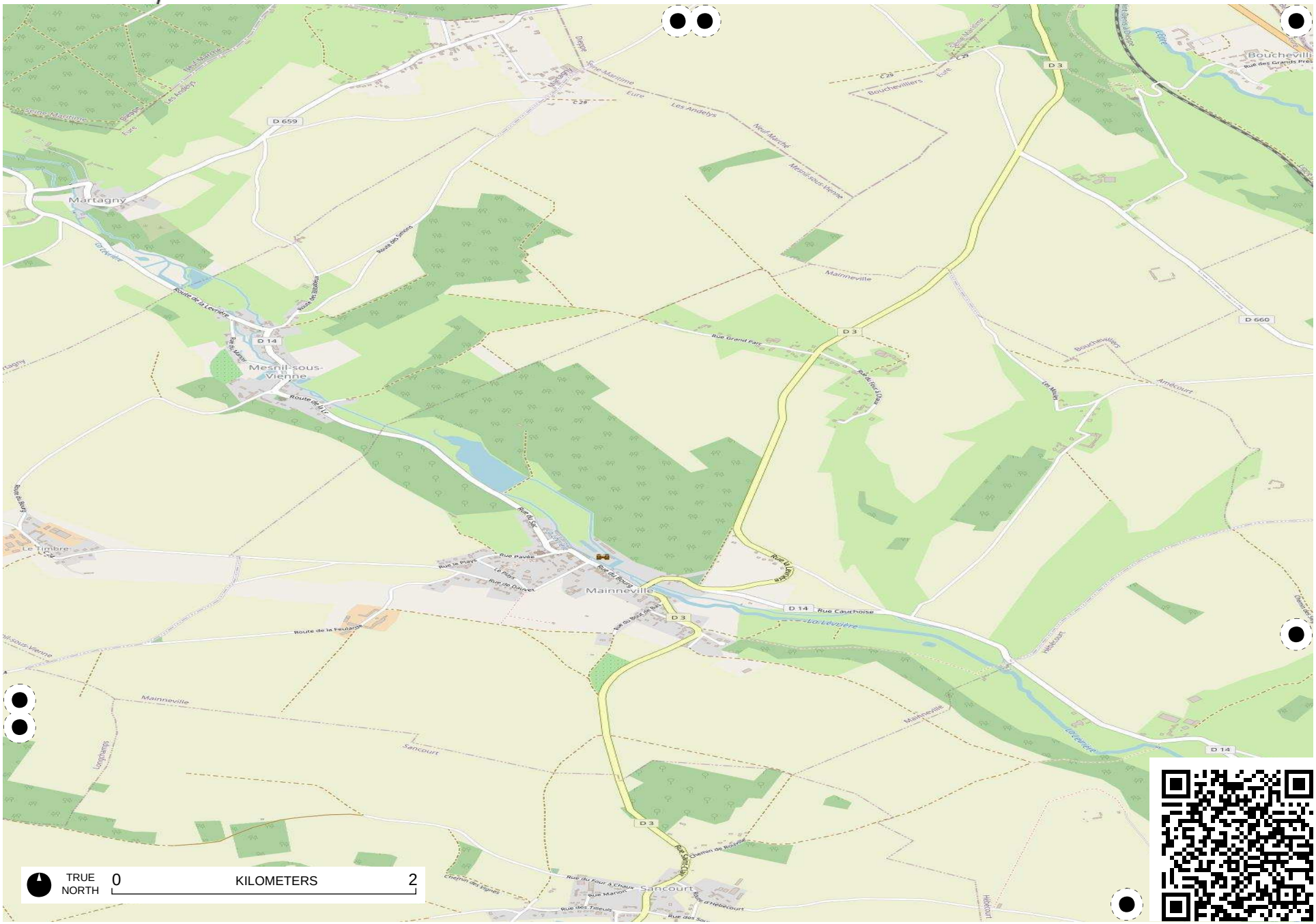

Field Papers

Avenue verte

http://fieldpapers.org/atlases/6c5k9hn0/M13

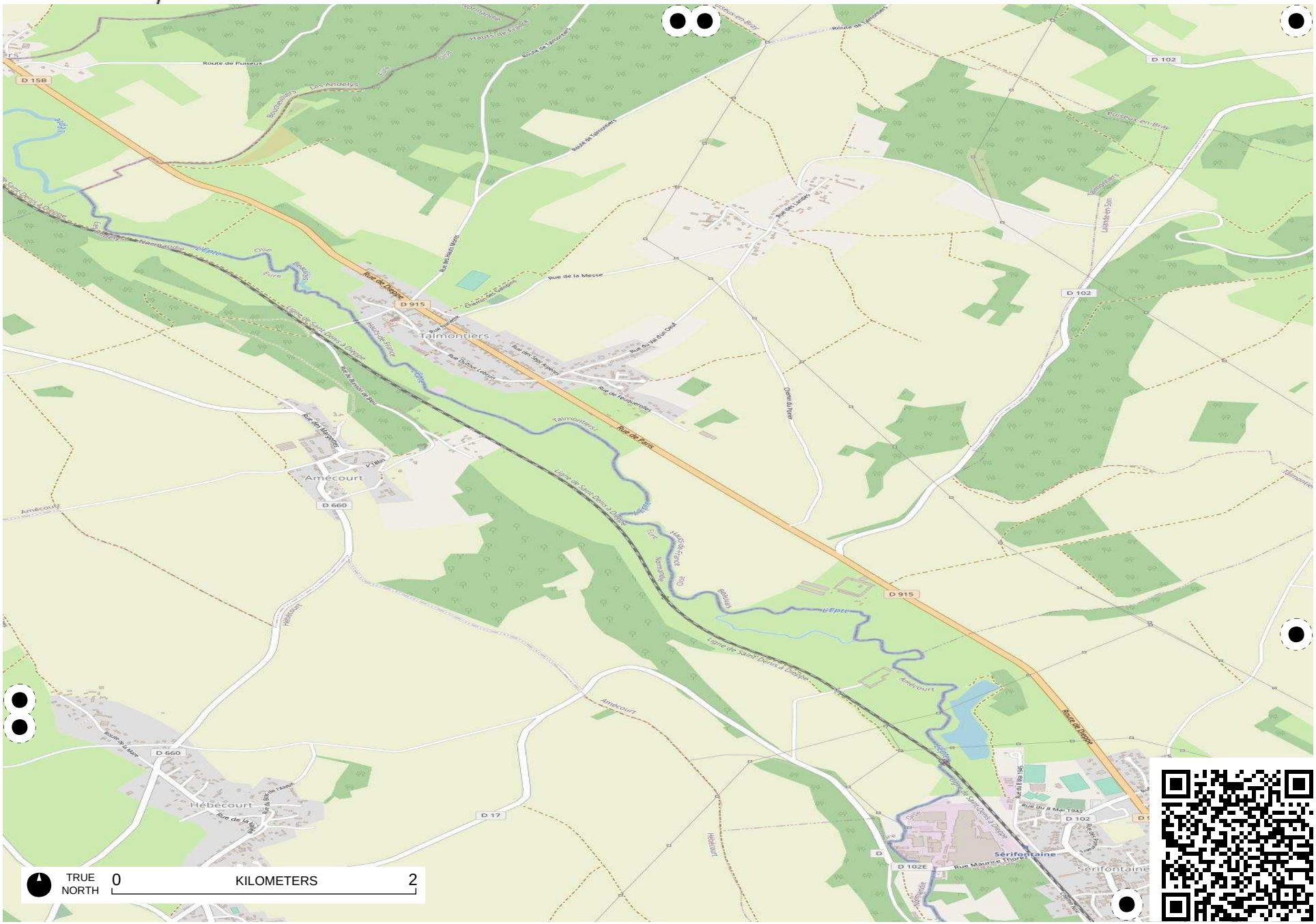

Field Papers

Avenue verte

http://fieldpapers.org/atlases/6c5k9hn0/M14

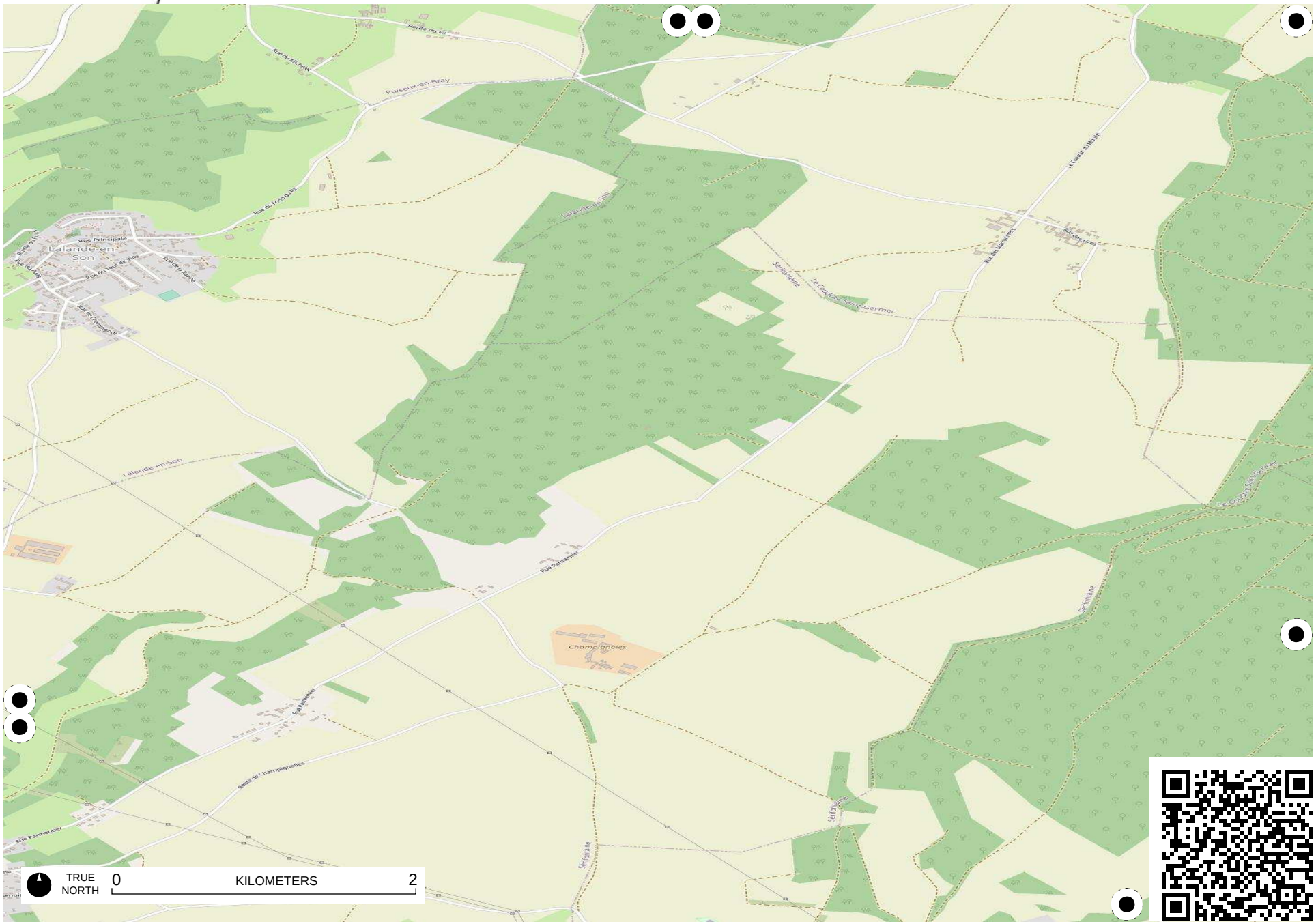

Field Papers

Avenue verte

http://fieldpapers.org/atlases/6c5k9hn0/M15



Field Papers

Avenue verte

http://fieldpapers.org/atlases/6c5k9hn0/M16

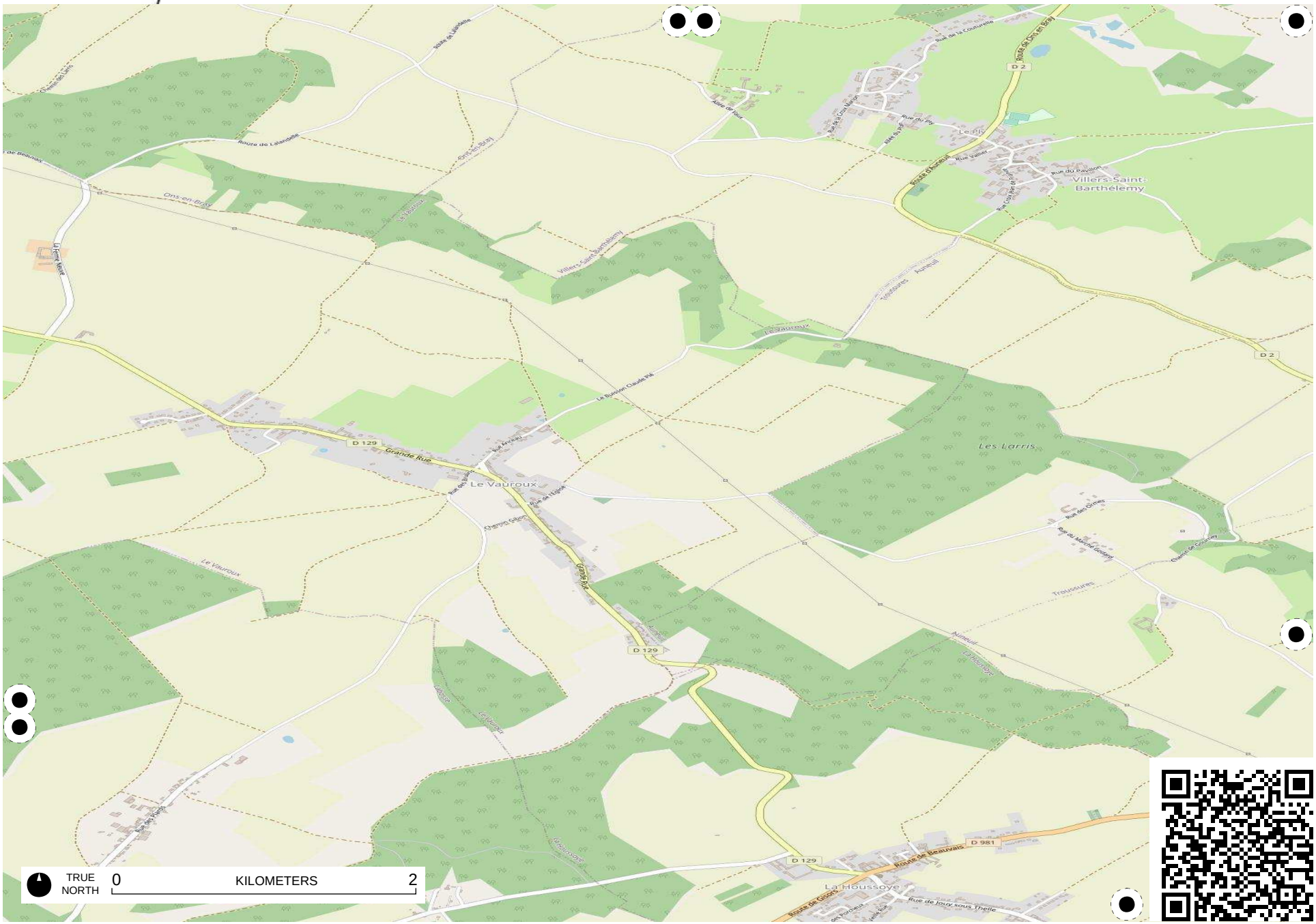

Field Papers

Avenue verte

http://fieldpapers.org/atlases/6c5k9hn0/M17



Field Papers

Avenue verte

http://fieldpapers.org/atlases/6c5k9hn0/M18



Field Papers

Avenue verte

http://fieldpapers.org/atlases/6c5k9hn0/M19

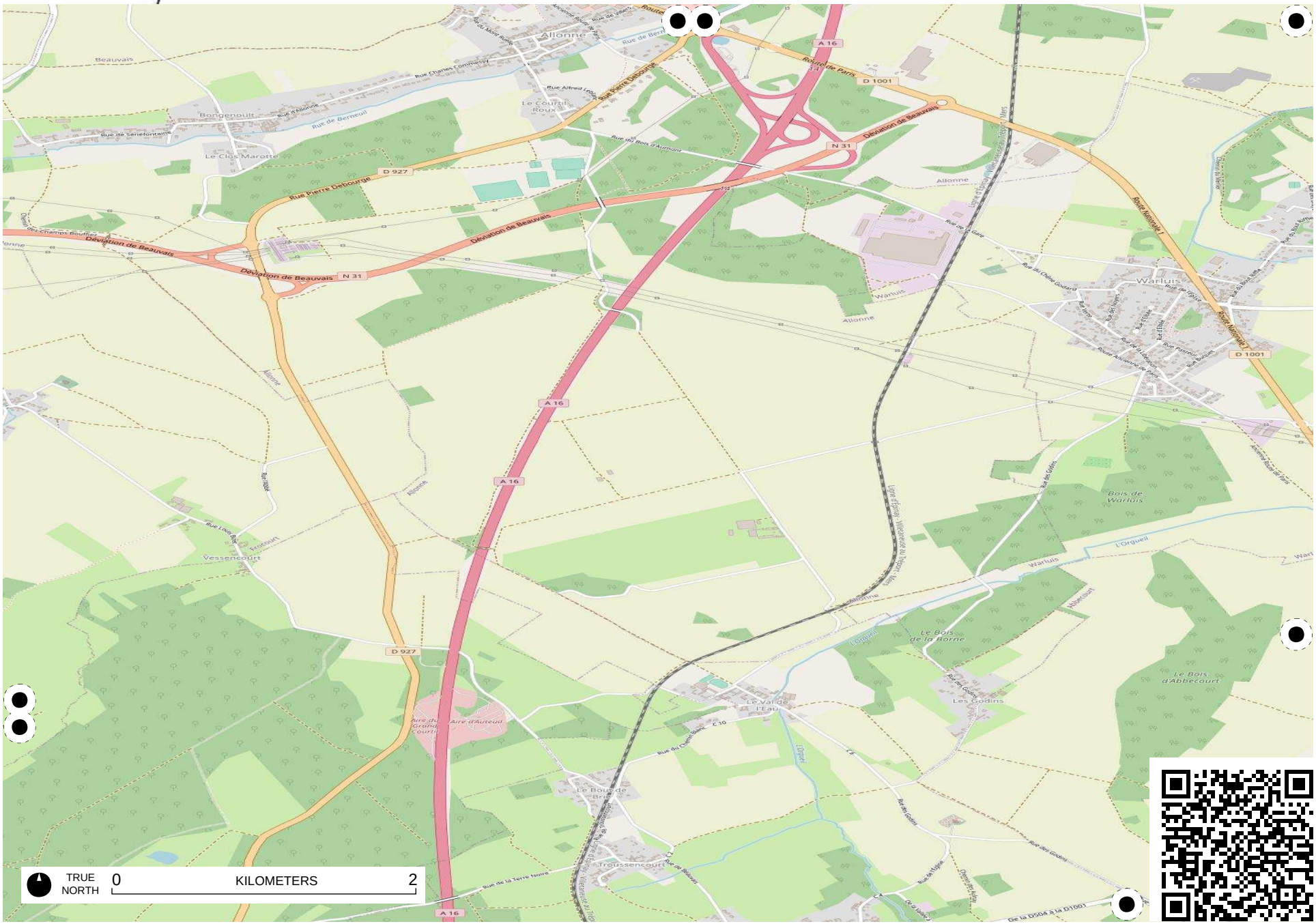

Field Papers

Avenue verte

http://fieldpapers.org/atlases/6c5k9hn0/M2

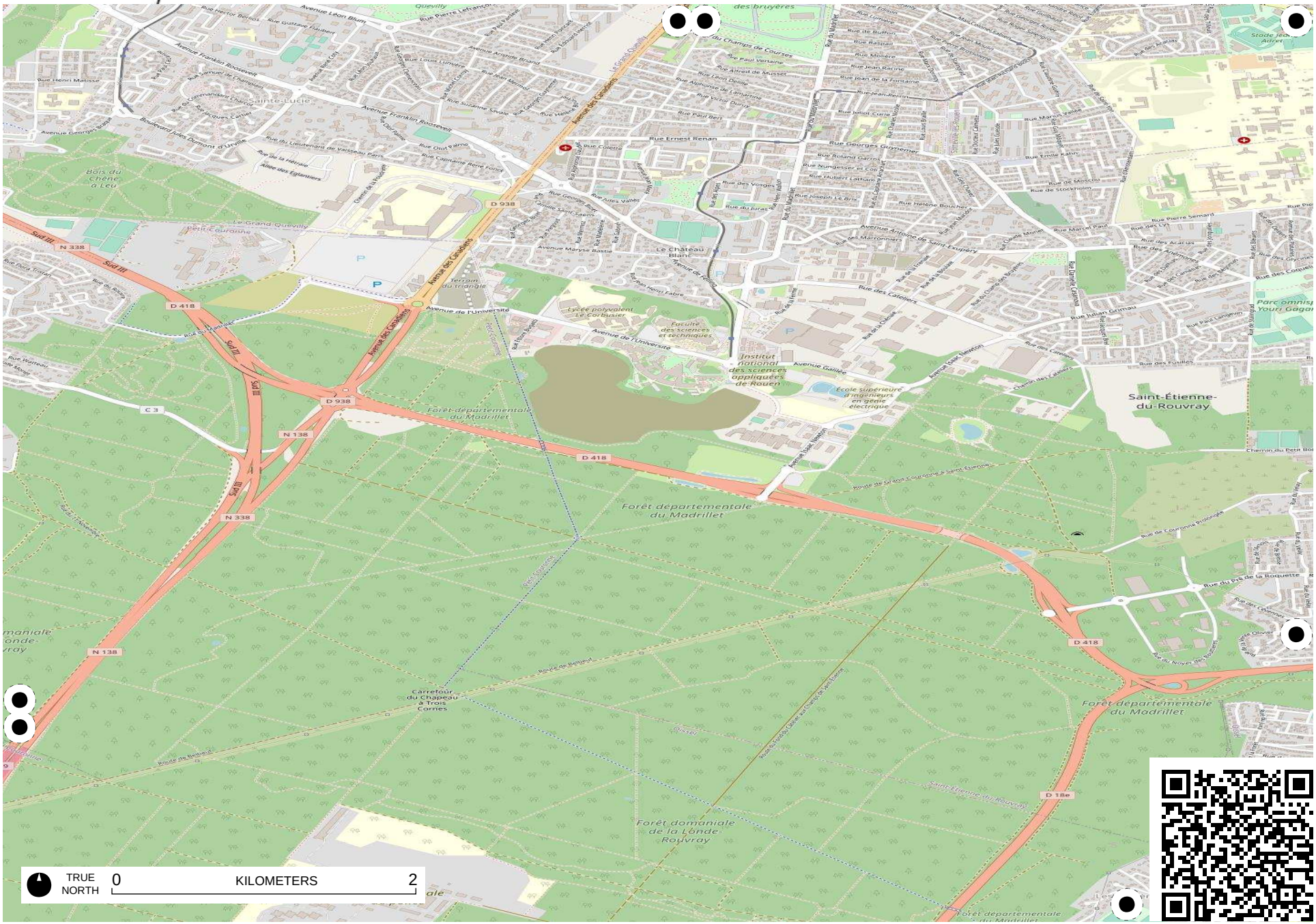

Field Papers

Avenue verte

http://fieldpapers.org/atlases/6c5k9hn0/M20

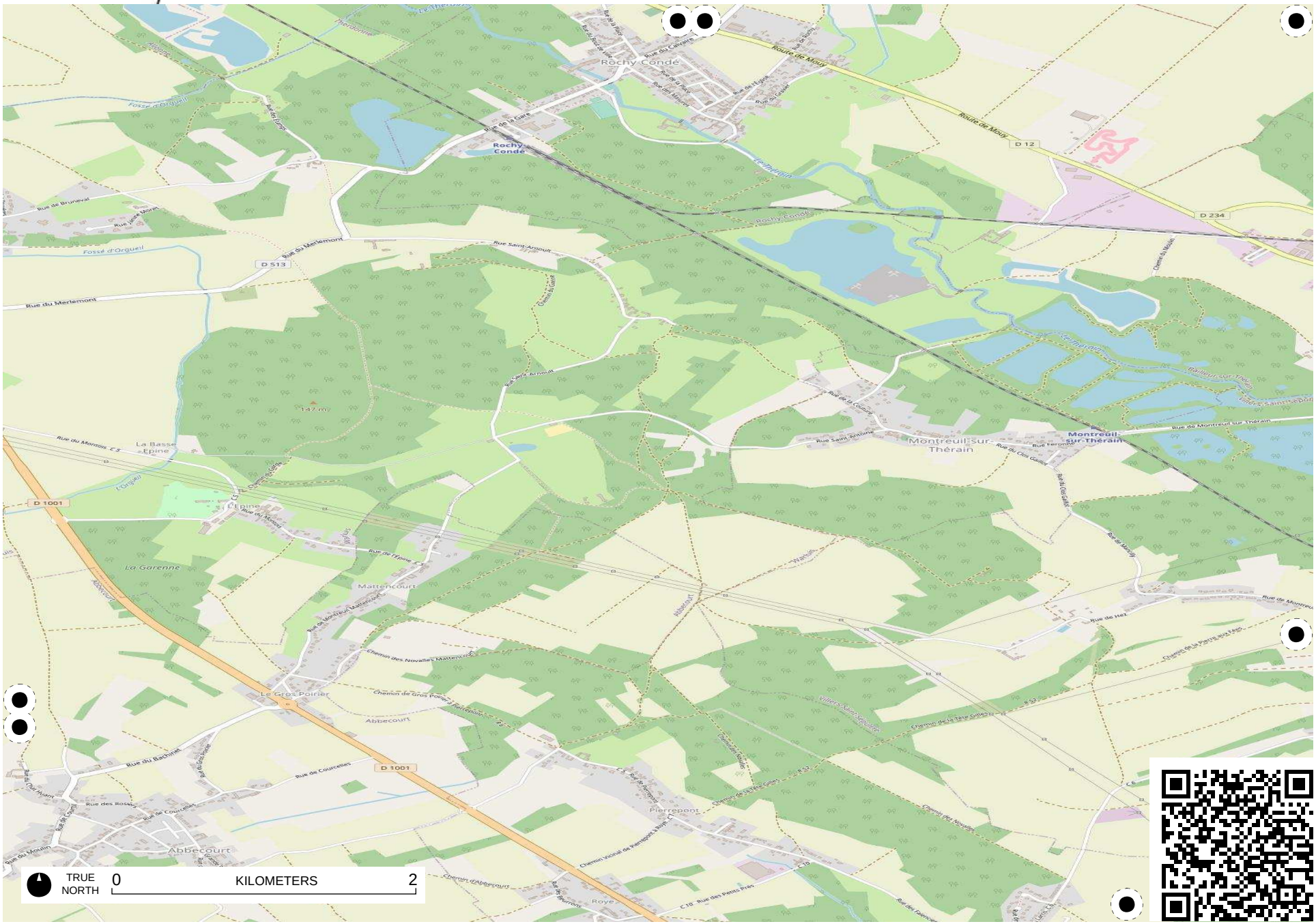

Field Papers

Avenue verte

http://fieldpapers.org/atlases/6c5k9hn0/M21



Field Papers

Avenue verte

http://fieldpapers.org/atlases/6c5k9hn0/M22

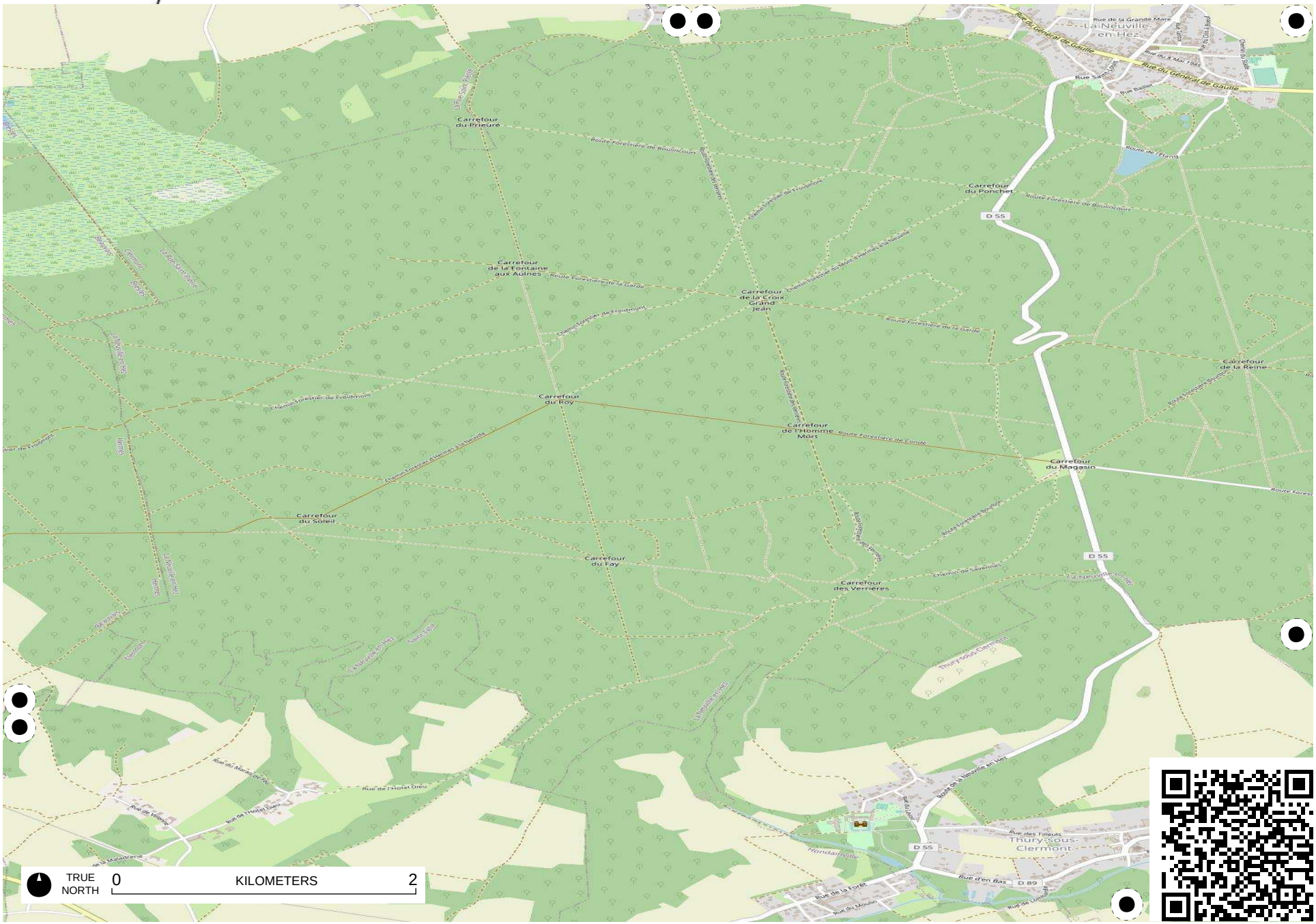

Field Papers

Avenue verte

http://fieldpapers.org/atlases/6c5k9hn0/M23

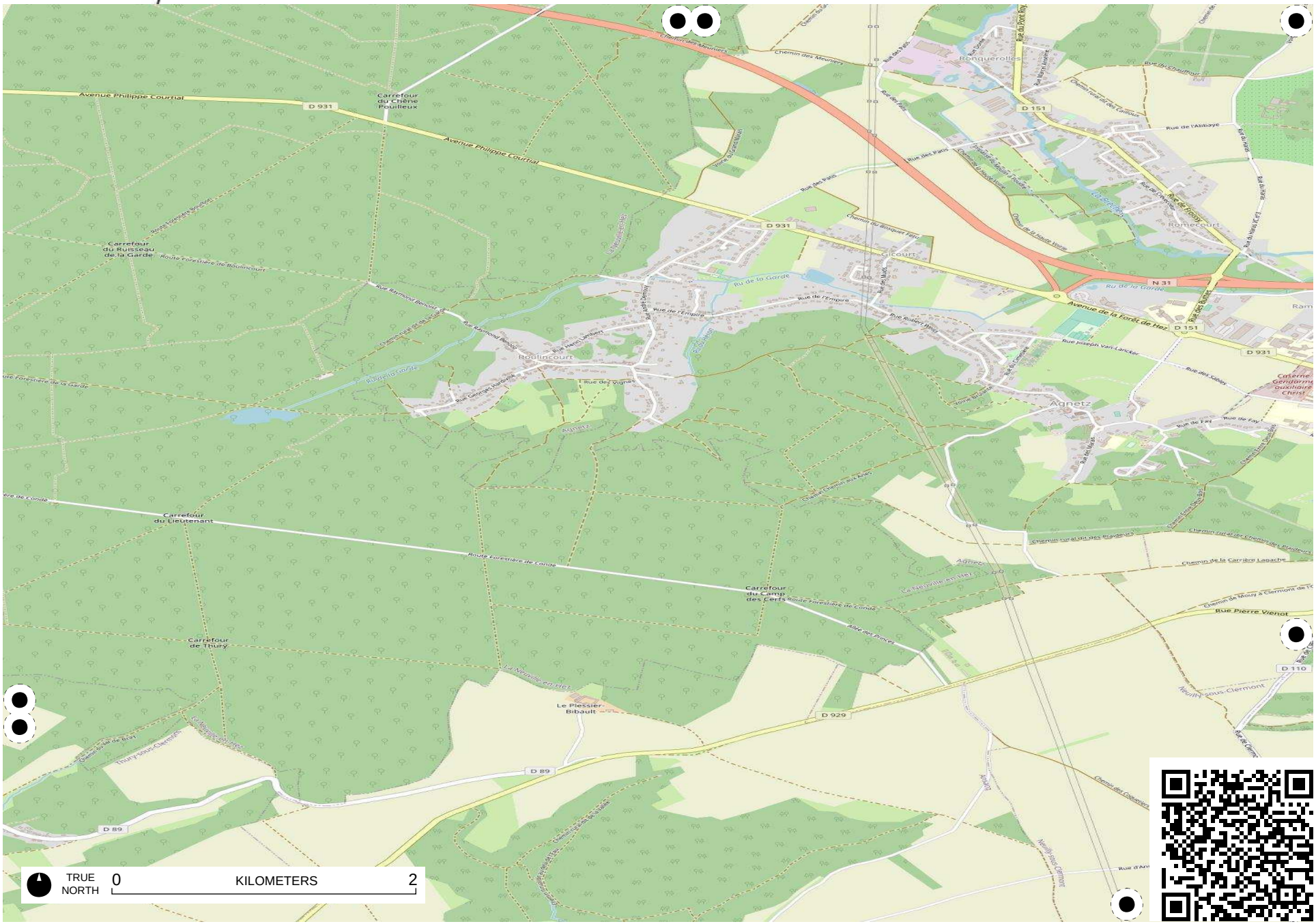

Field Papers

Avenue verte

http://fieldpapers.org/atlases/6c5k9hn0/M24

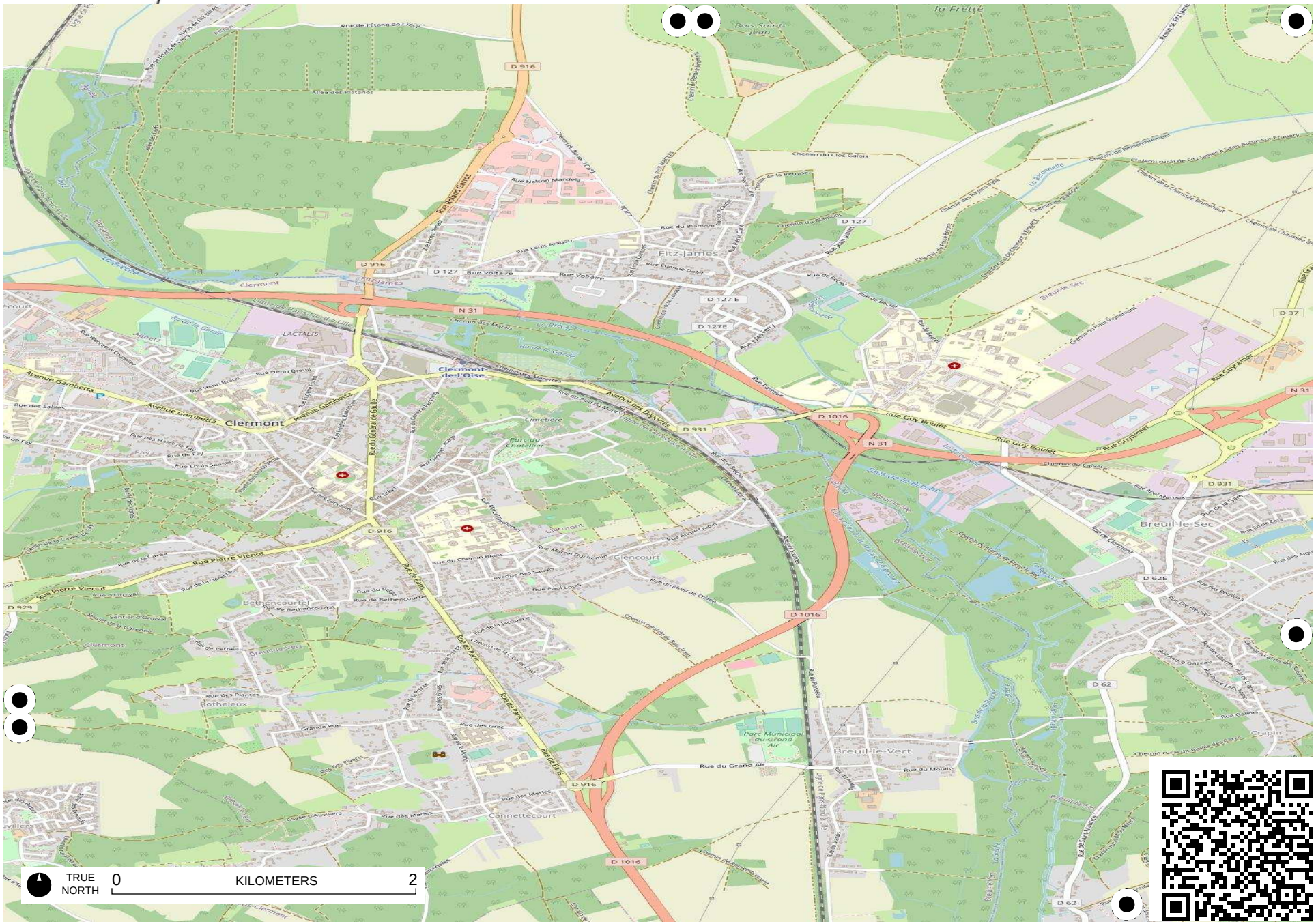

Field Papers

Avenue verte

http://fieldpapers.org/atlases/6c5k9hn0/M25



Field Papers

Avenue verte

http://fieldpapers.org/atlases/6c5k9hn0/M3

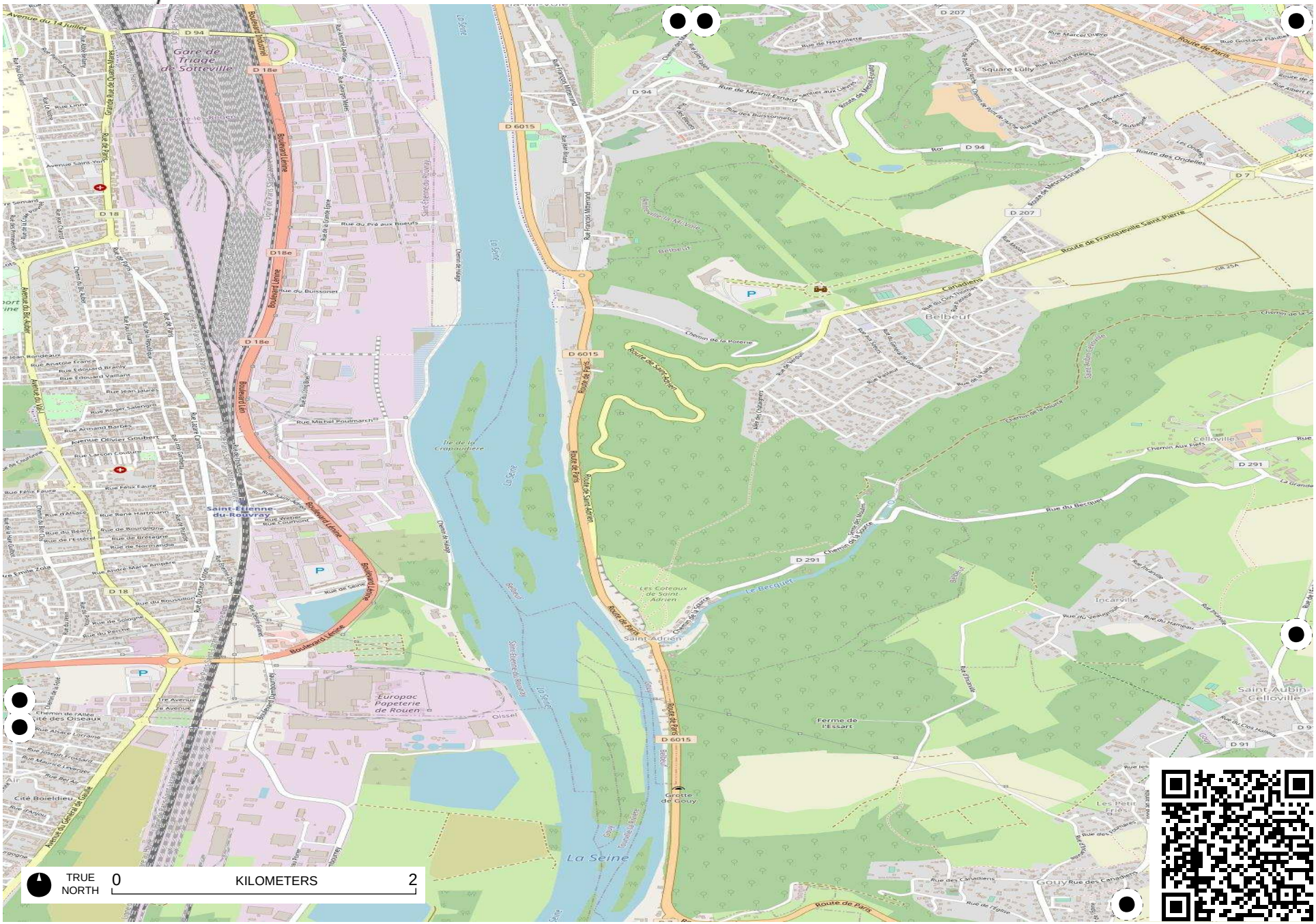

Field Papers

Avenue verte

http://fieldpapers.org/atlases/6c5k9hn0/M4

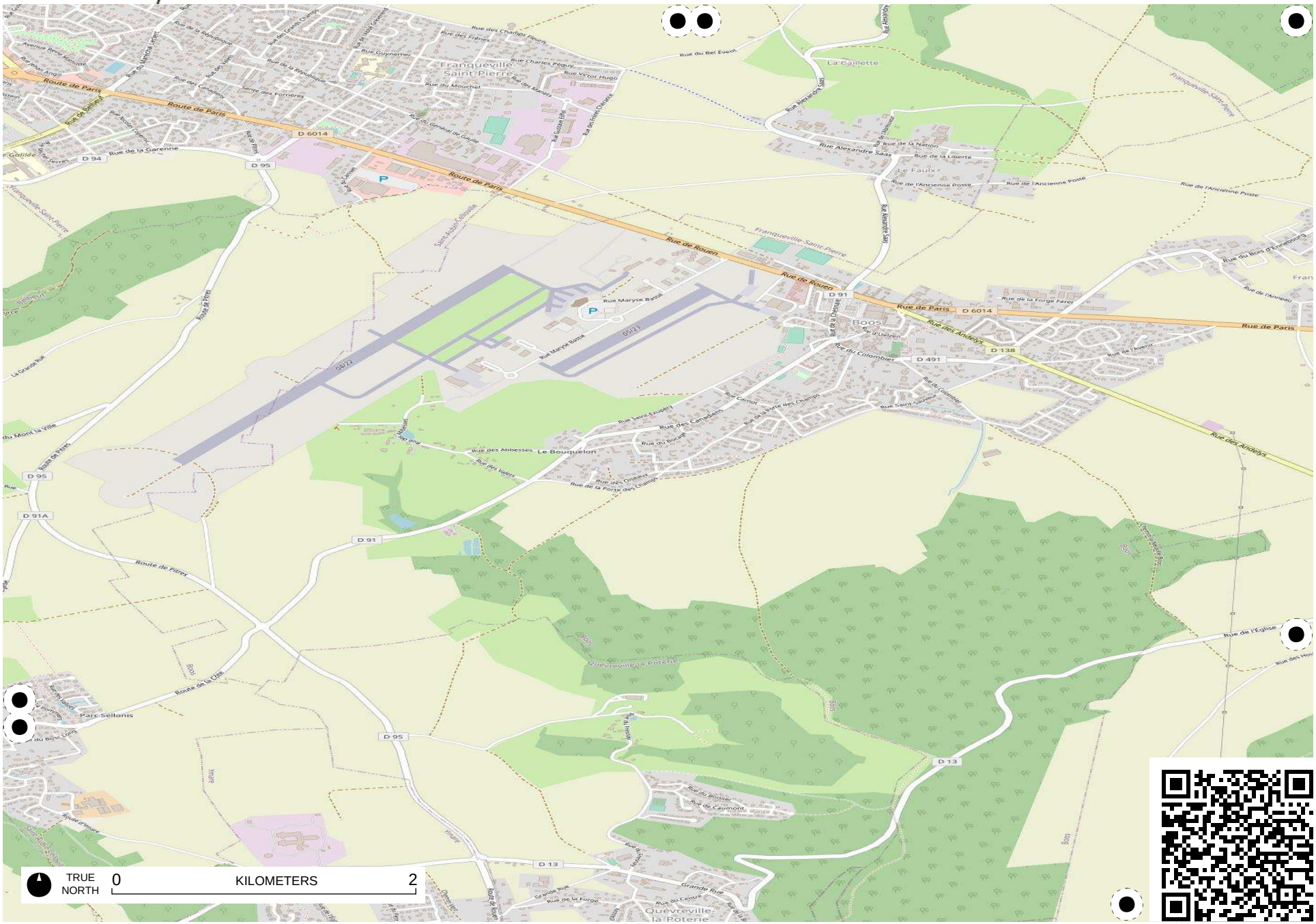

Field Papers

Avenue verte

http://fieldpapers.org/atlases/6c5k9hn0/M5

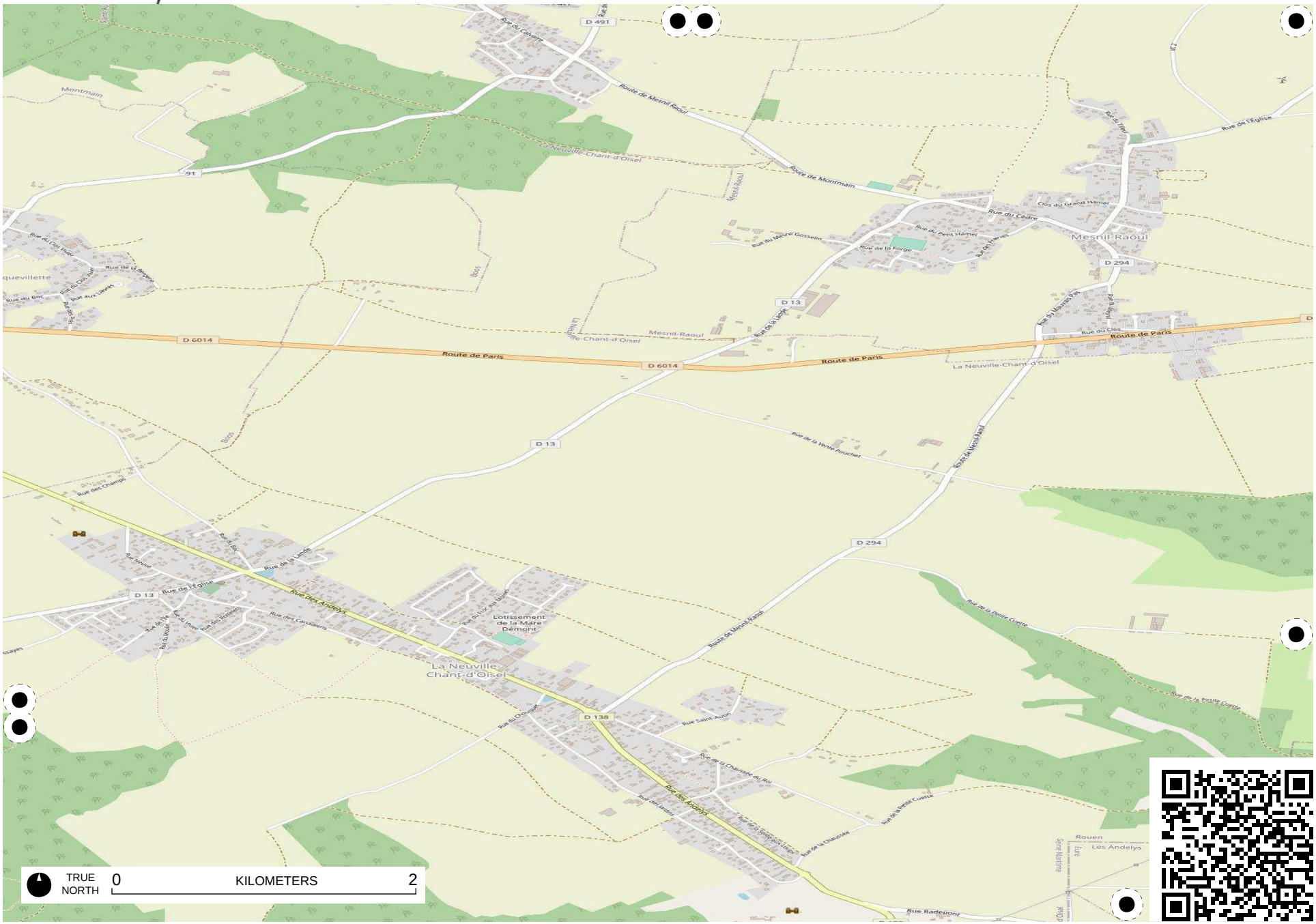

Field Papers

Avenue verte

http://fieldpapers.org/atlases/6c5k9hn0/M6

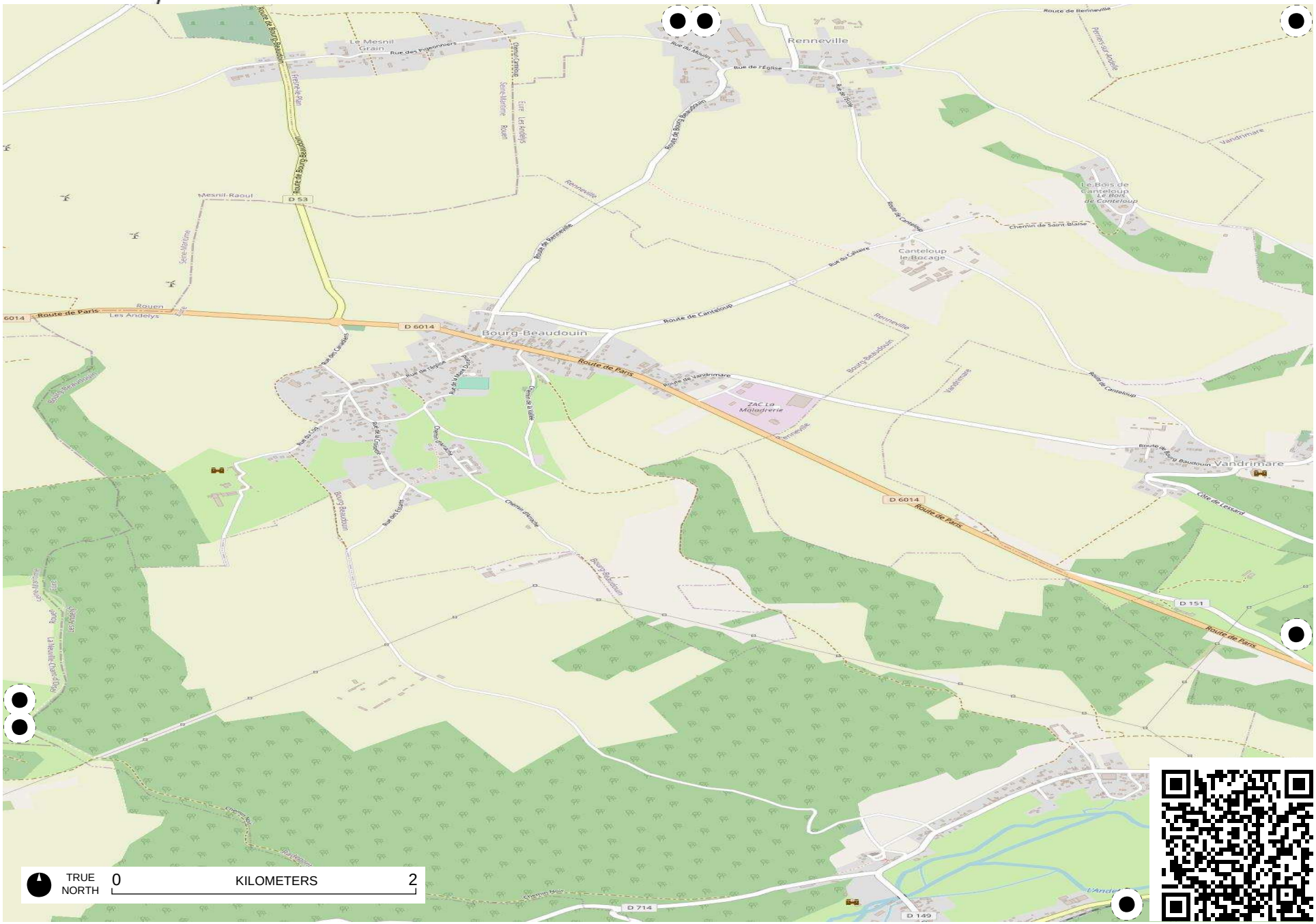

Field Papers

Avenue verte

http://fieldpapers.org/atlases/6c5k9hn0/M7



Field Papers

Avenue verte

http://fieldpapers.org/atlases/6c5k9hn0/M8

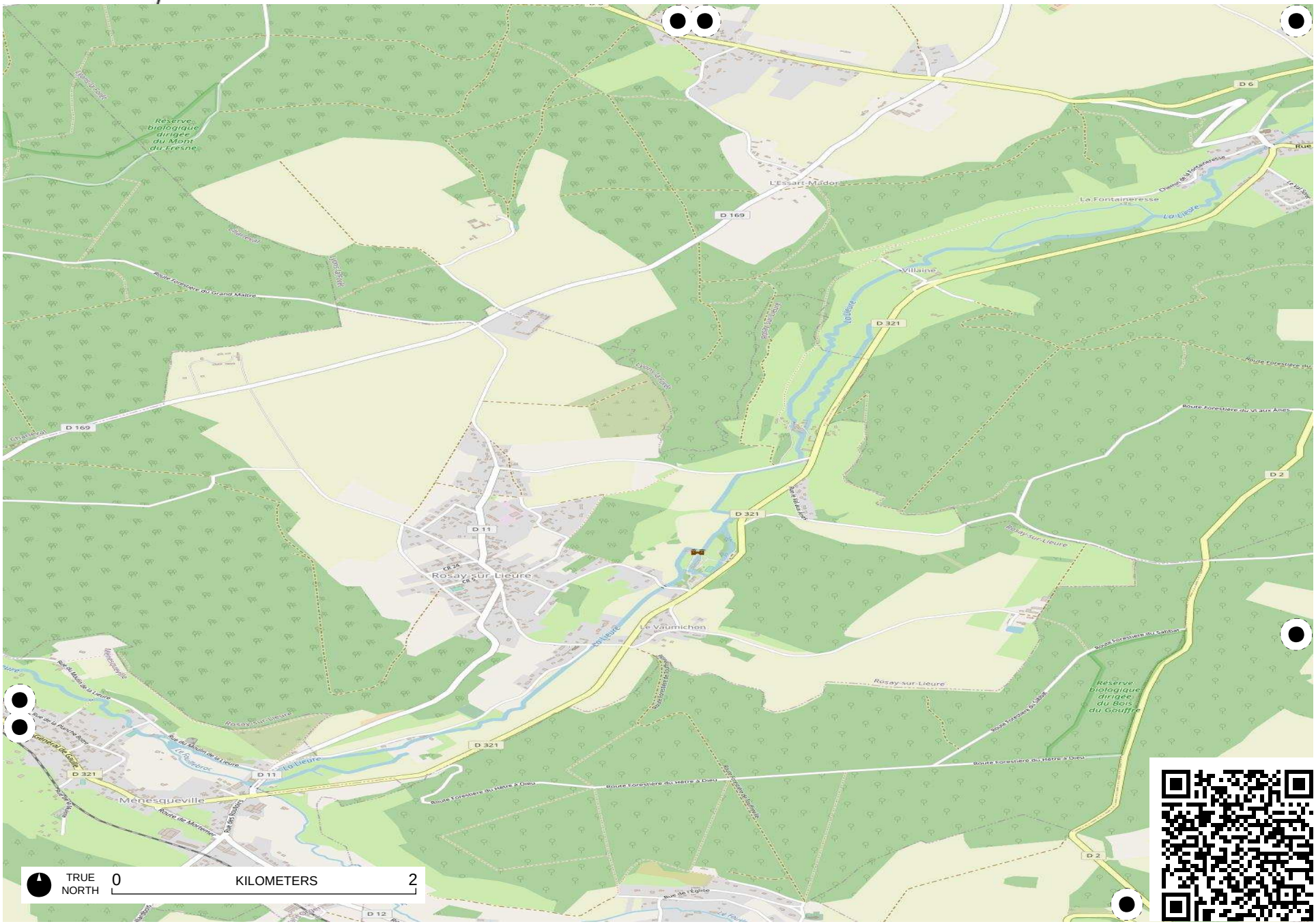

Field Papers

Avenue verte

http://fieldpapers.org/atlases/6c5k9hn0/M9

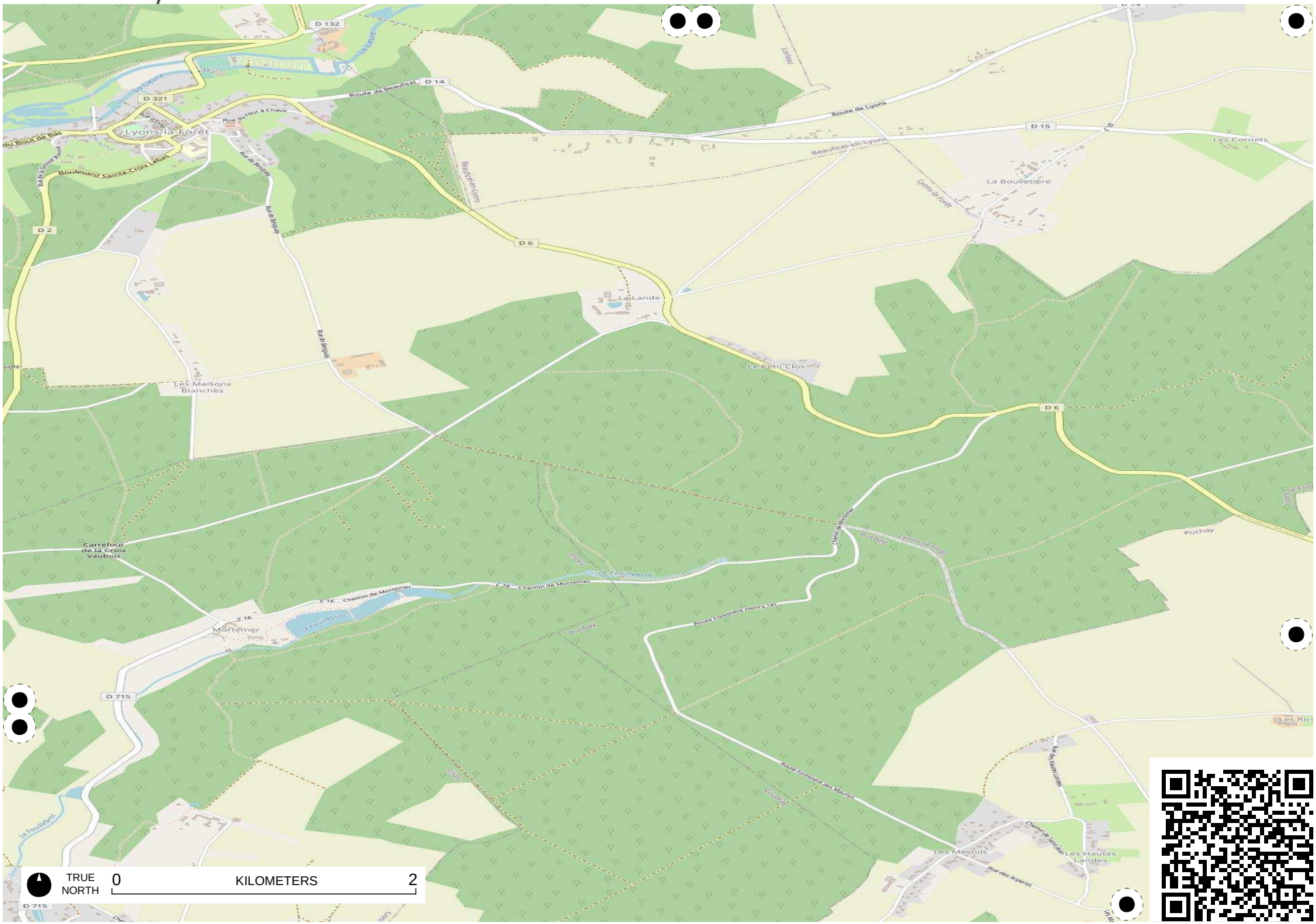

Field Papers

Avenue verte

http://fieldpapers.org/atlases/6c5k9hn0/N1

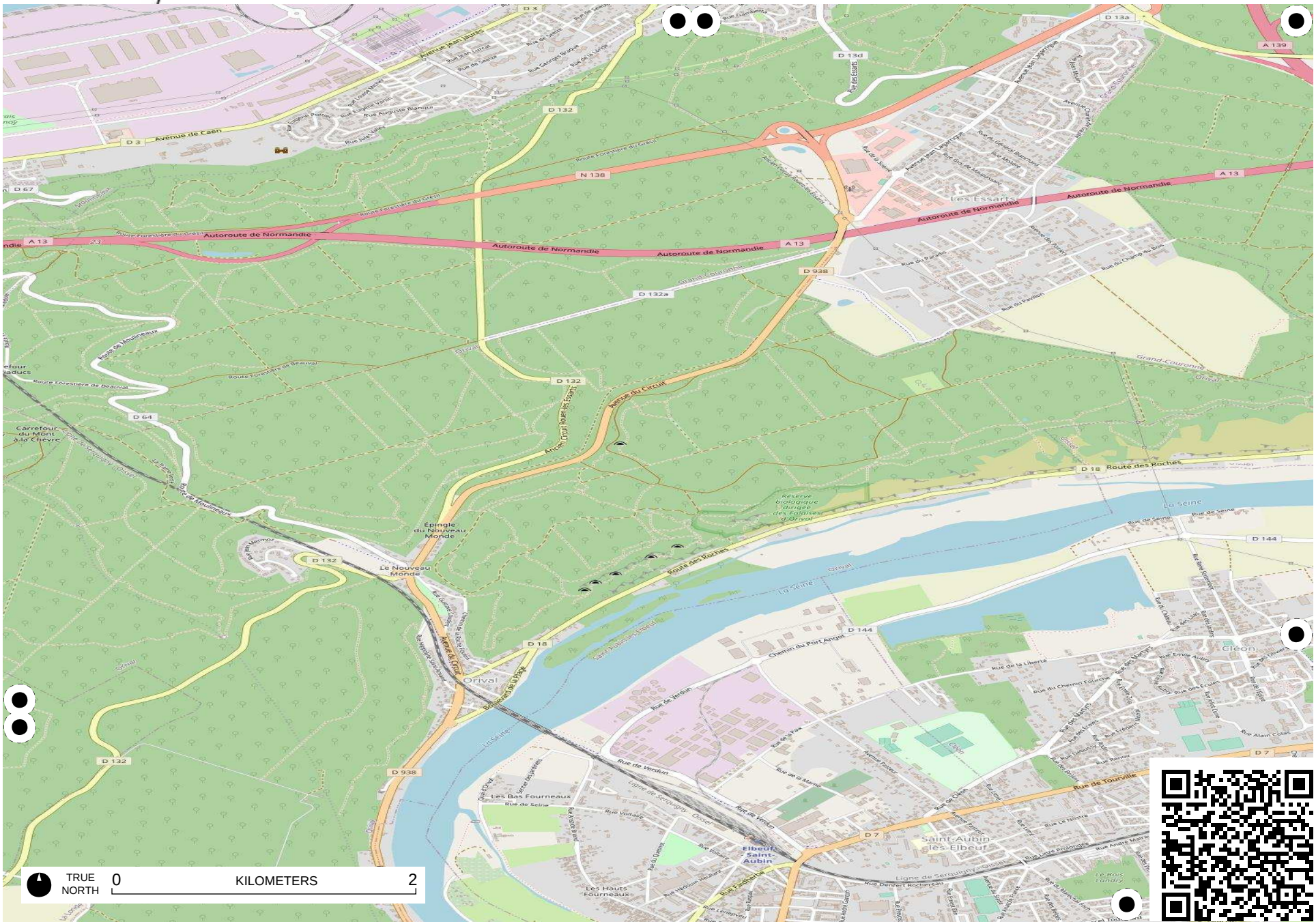

Field Papers

Avenue verte

http://fieldpapers.org/atlases/6c5k9hn0/N10



Field Papers

Avenue verte

http://fieldpapers.org/atlases/6c5k9hn0/N11

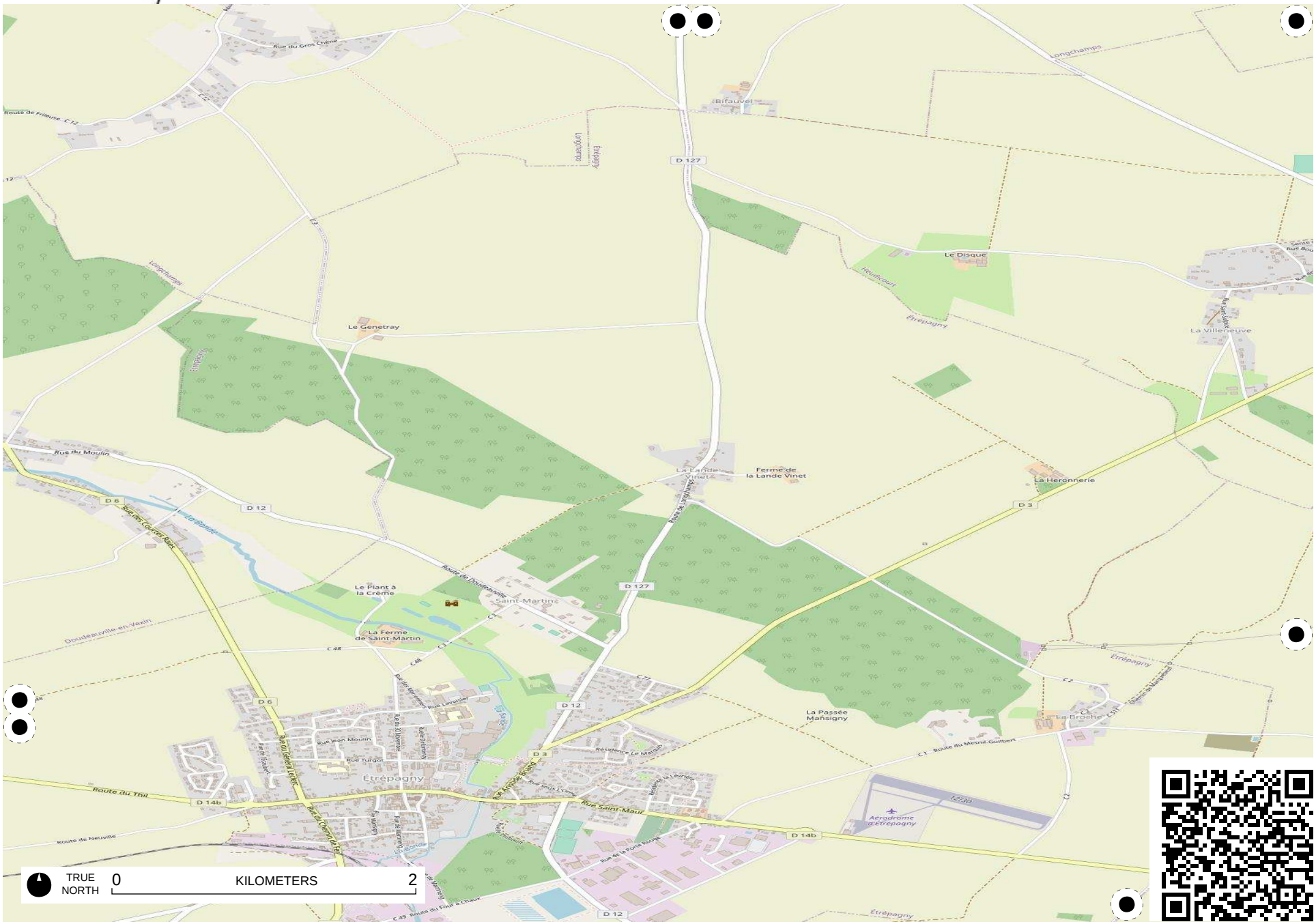

Field Papers

Avenue verte

http://fieldpapers.org/atlases/6c5k9hn0/N12

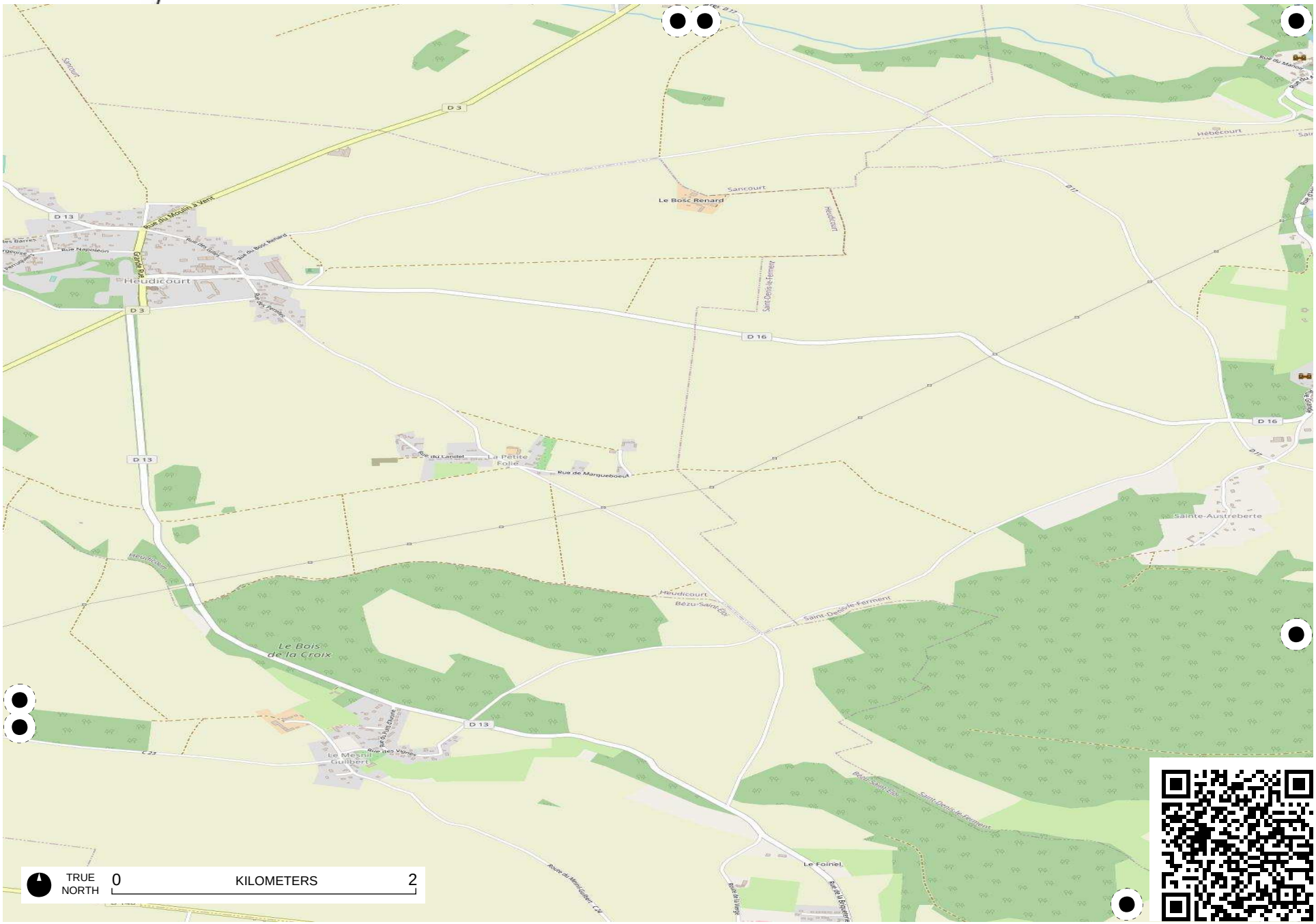

Field Papers

Avenue verte

http://fieldpapers.org/atlases/6c5k9hn0/N13

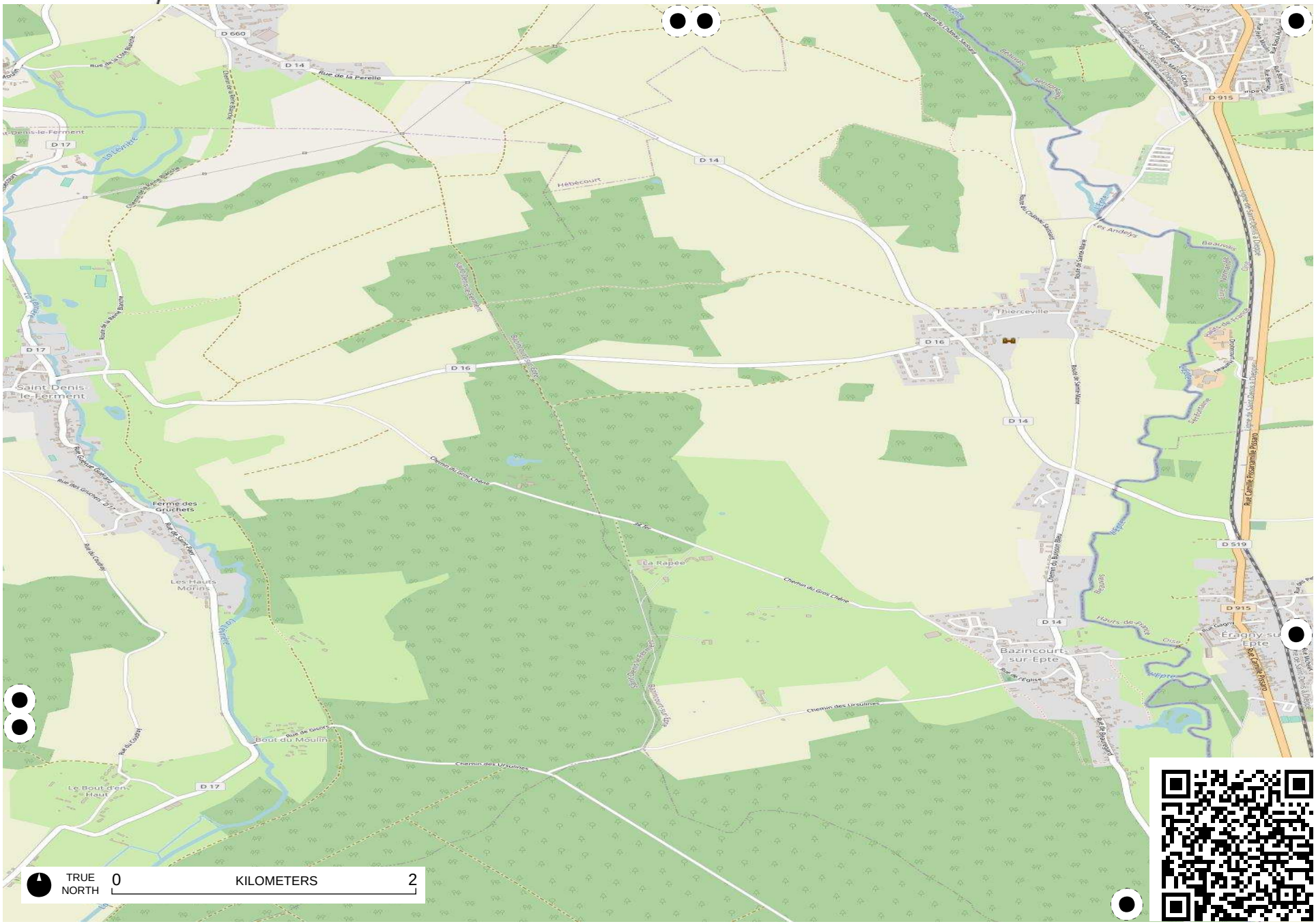

Field Papers

Avenue verte

http://fieldpapers.org/atlases/6c5k9hn0/N14

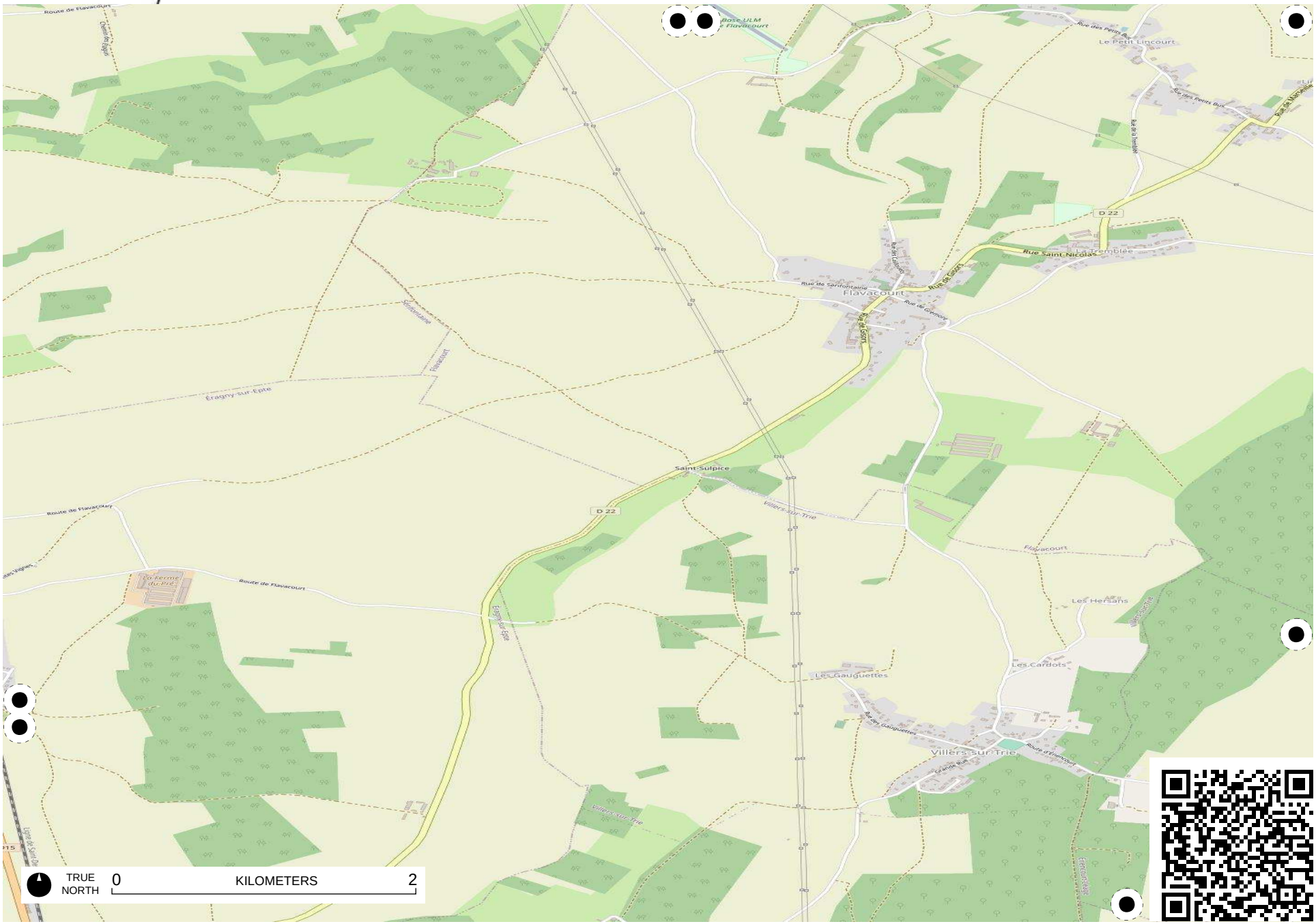

Field Papers

Avenue verte

http://fieldpapers.org/atlases/6c5k9hn0/N15

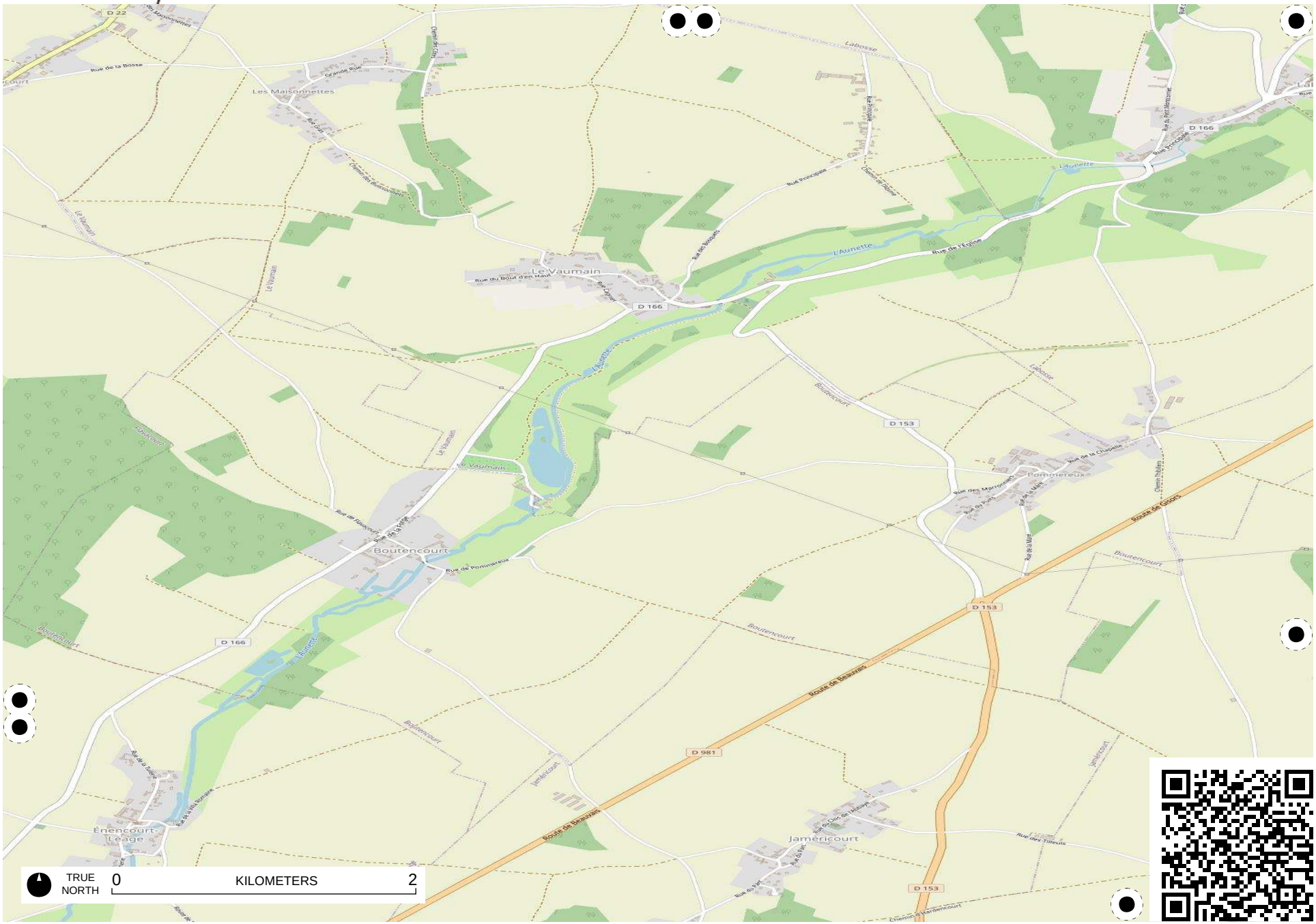

Field Papers

Avenue verte

http://fieldpapers.org/atlases/6c5k9hn0/N16

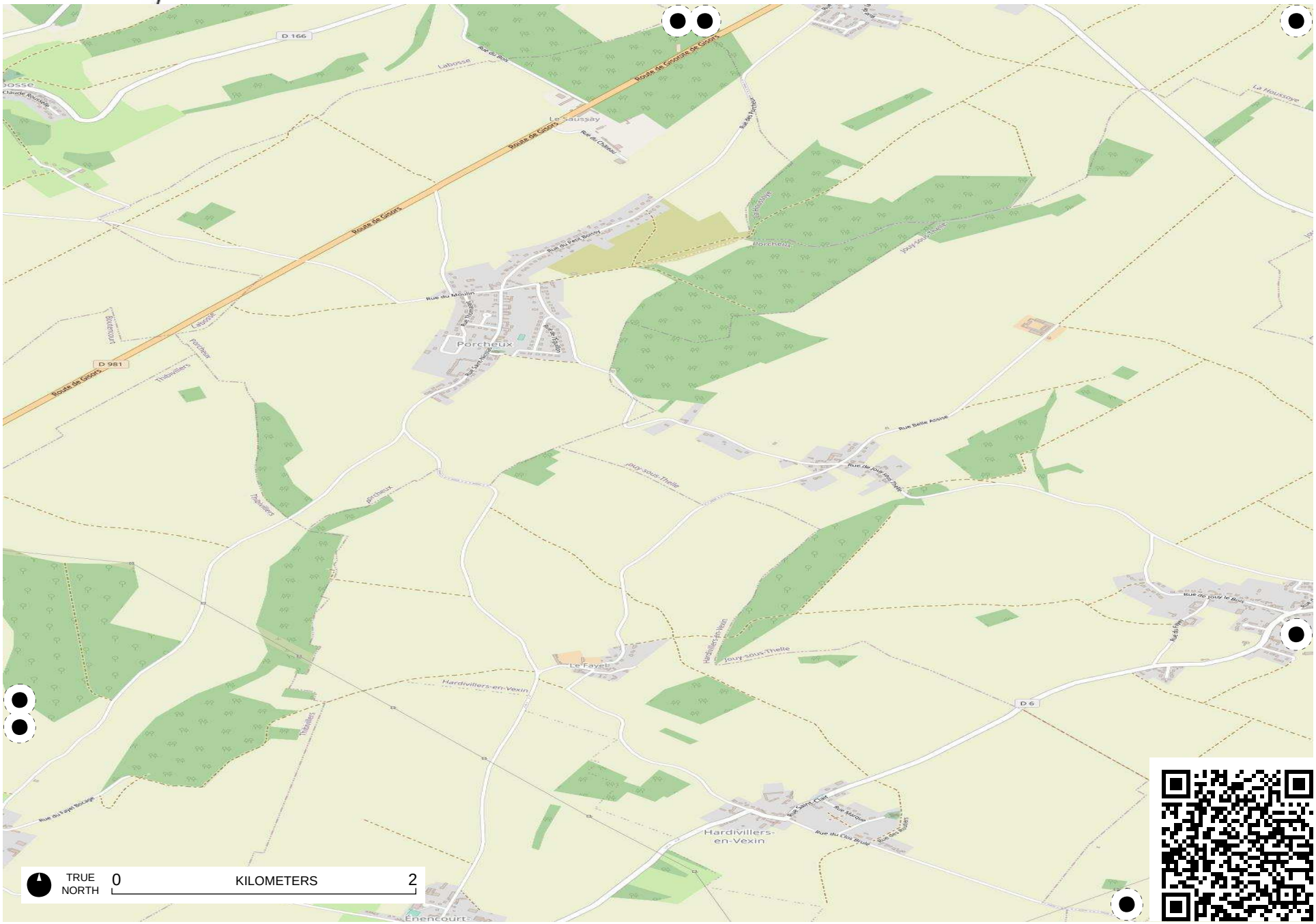

Field Papers

Avenue verte

http://fieldpapers.org/atlases/6c5k9hn0/N17

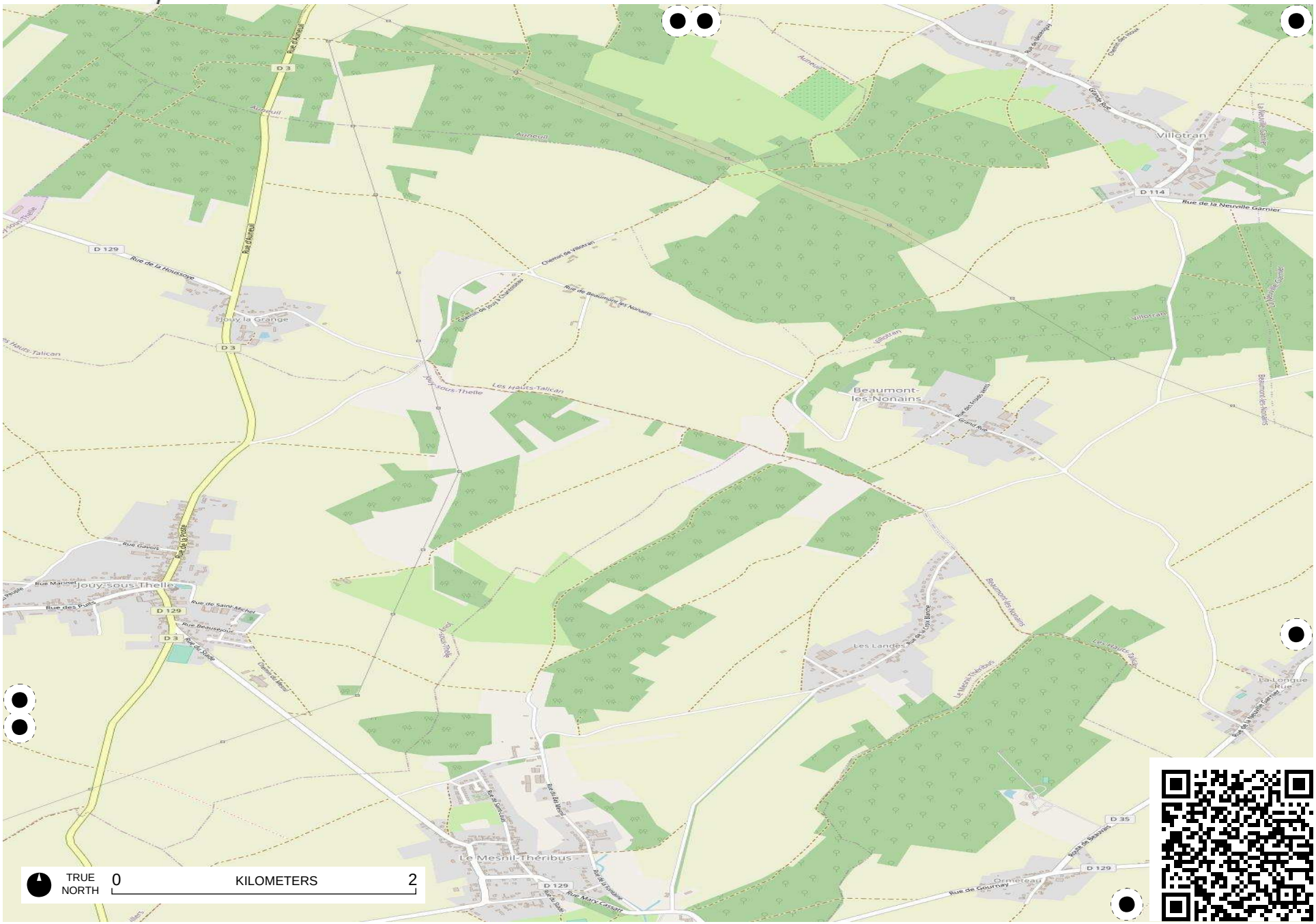

Field Papers

Avenue verte

http://fieldpapers.org/atlases/6c5k9hn0/N18

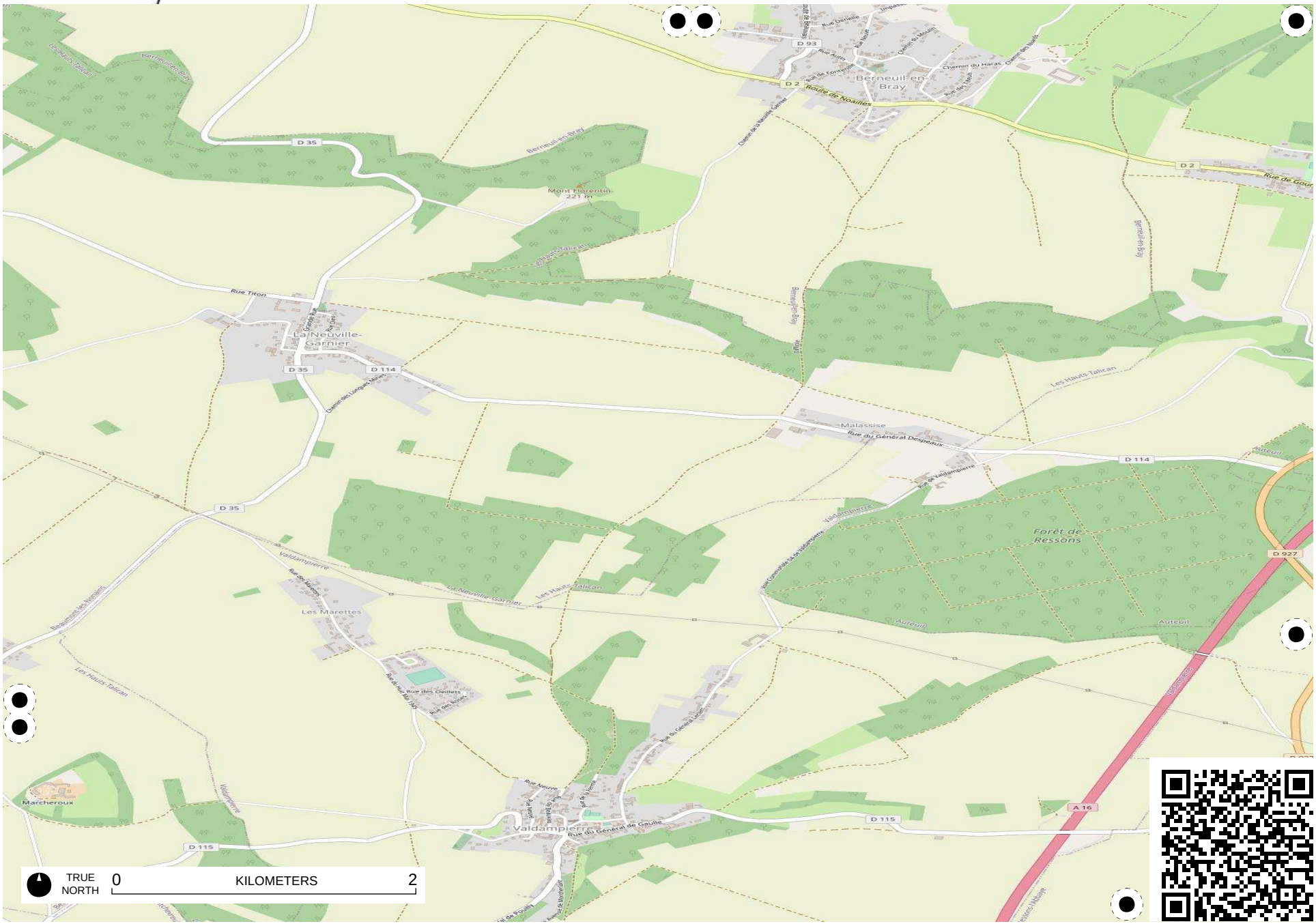

Field Papers

Avenue verte

http://fieldpapers.org/atlases/6c5k9hn0/N19



Field Papers

Avenue verte

http://fieldpapers.org/atlases/6c5k9hn0/N2

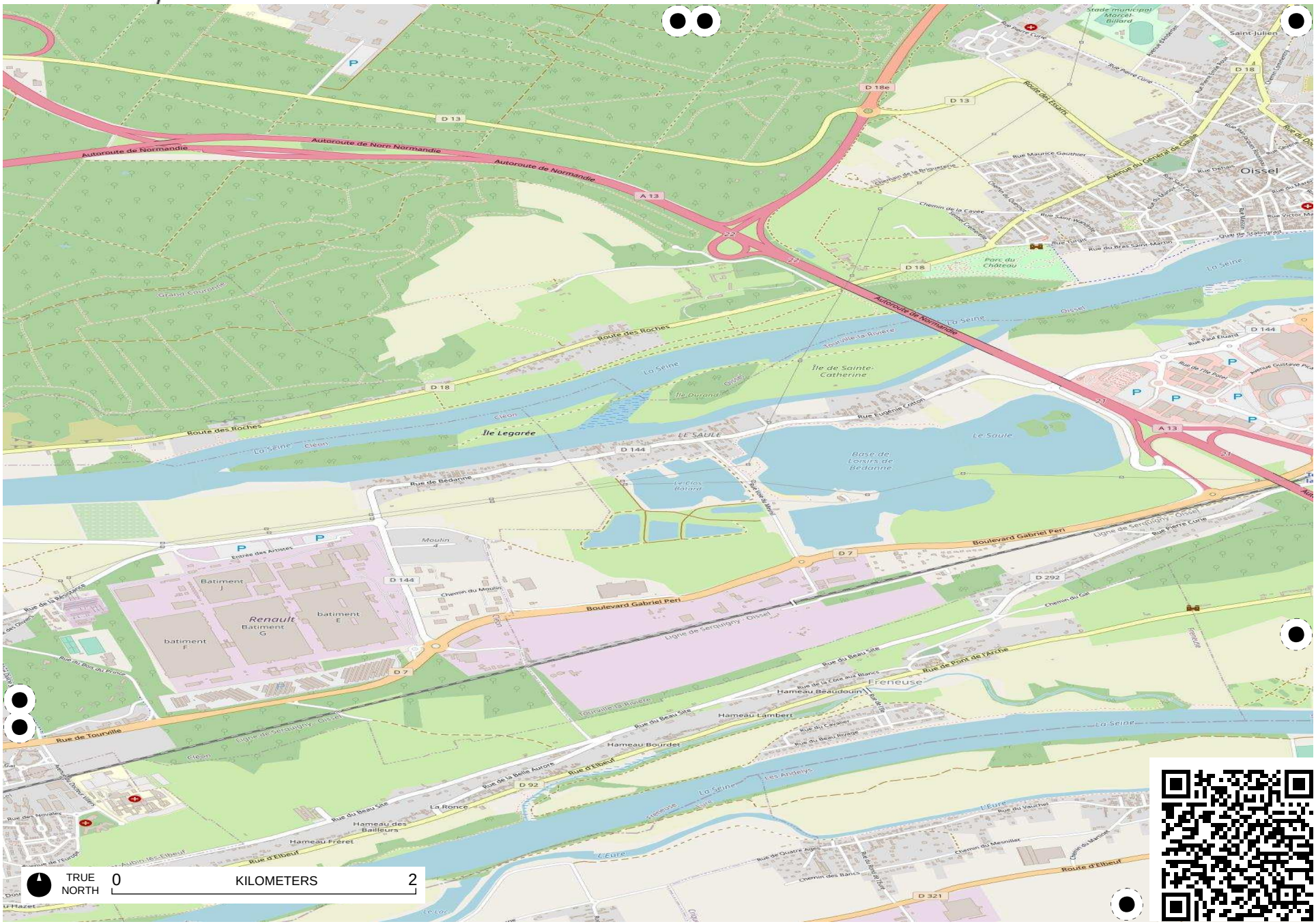

Field Papers

Avenue verte

http://fieldpapers.org/atlases/6c5k9hn0/N20



Field Papers

Avenue verte

http://fieldpapers.org/atlases/6c5k9hn0/N21

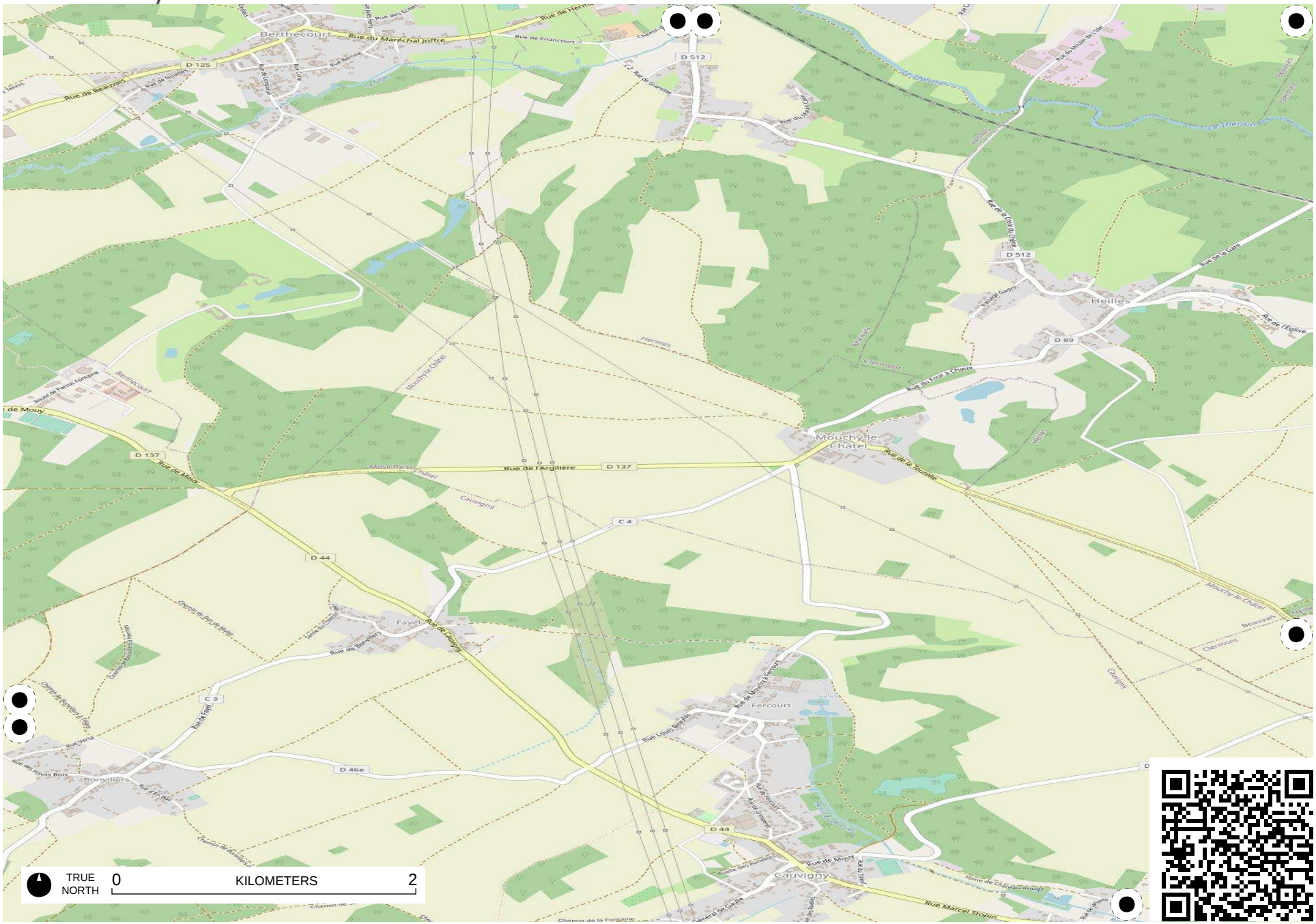

Field Papers

Avenue verte

http://fieldpapers.org/atlases/6c5k9hn0/N22


Saint-Félix
Rue Principale
D 89
D 12
Le Therain
Heilles
Mouchy
Hondainville
D 512
Mouchy-la-Ville
Rue de Heilles
Saint-Jean
D 512E
Rue de Noeud
Coincourt
Rue de Noailles
D 137
Aérodrome de Mouy
Janville
Mouy
Clermont
Angy
Route de Clermont
D 929
D 929E
D 550
D 86
D 137D
Rue Gaston Fournival
Gare de Mouy-Bury
Rue Frédéric Guillaume
Rue Roger Salengro
Rue de la Cigogne
Rue Eugène Moreau
Rue du Marais
Rue de la Libération
Rue Jean Jaurès
Rue Charles
Rue Jules Ferry
Rue du Général Leclerc
Rue de la Fontaine
Rue Duvivier
Rue de Rouvroy
Rue de la Fosse
Rue de la Mairie
Rue de la Ferme
Rue de la Croix
Rue de la Vallée
Rue de la Source
Rue de la Forge
Rue du Moulin
Rue de la Mairie
Rue de la Chapelle
Rue de la Fontaine
Rue de la Tour
Rue Neuve
Rue Basse
Rue du Nord
Rue Antoine Bara
Rue Henri Barbusse
Rue Jean Jaurès
Rue Marcelin Berthelot
Rue Sainte-Marie
Rue Nicolas Fortin
Rue de Mouchy
Rue de Thelles
Rue du Moulin
Rue de Bauvais
Rue de Rouvroy
Rue de la Mairie
Rue de la Source
Rue de la Fontaine
Rue de la Forge

Field Papers

Avenue verte

http://fieldpapers.org/atlases/6c5k9hn0/N23

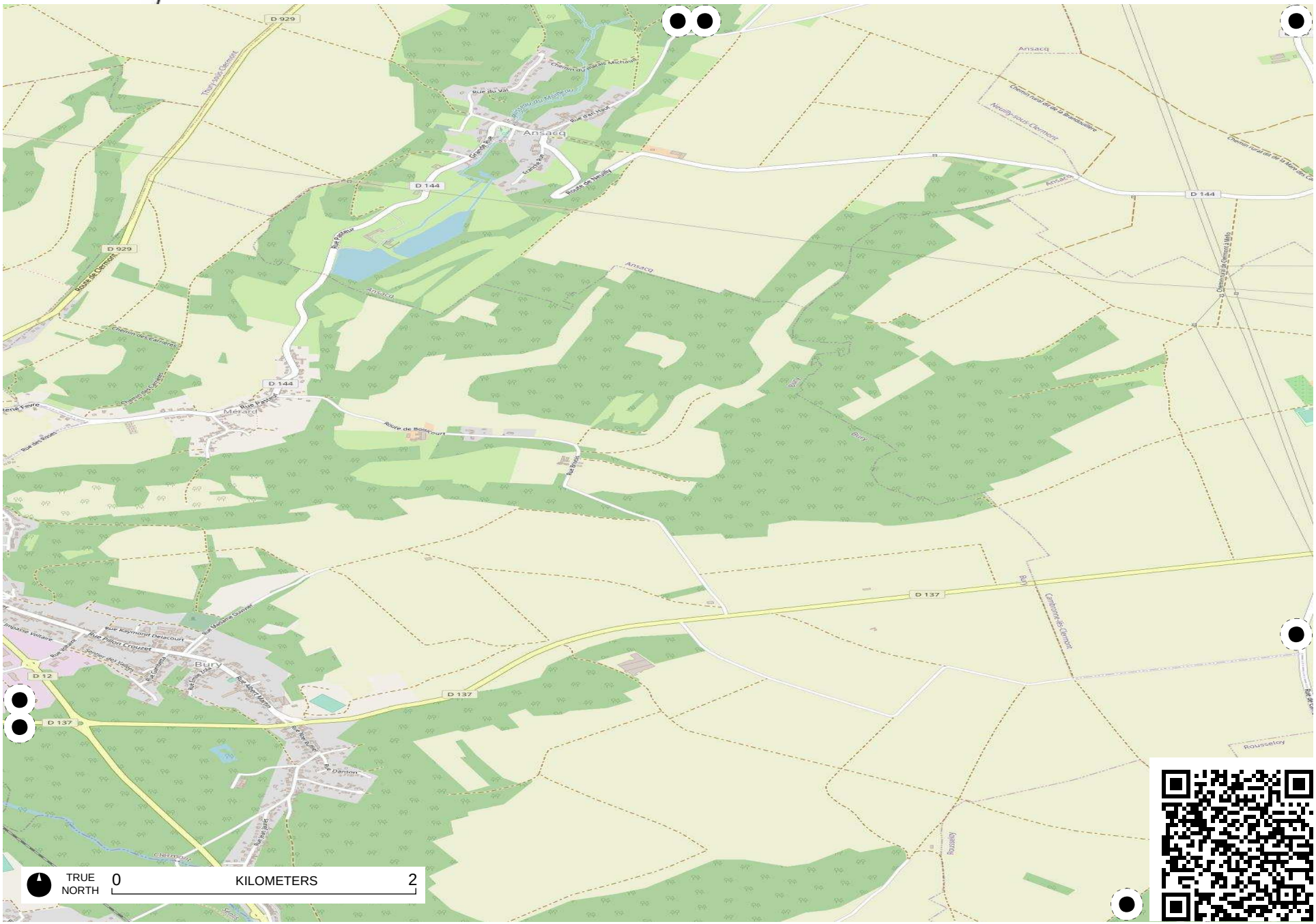

Field Papers

Avenue verte

http://fieldpapers.org/atlases/6c5k9hn0/N24

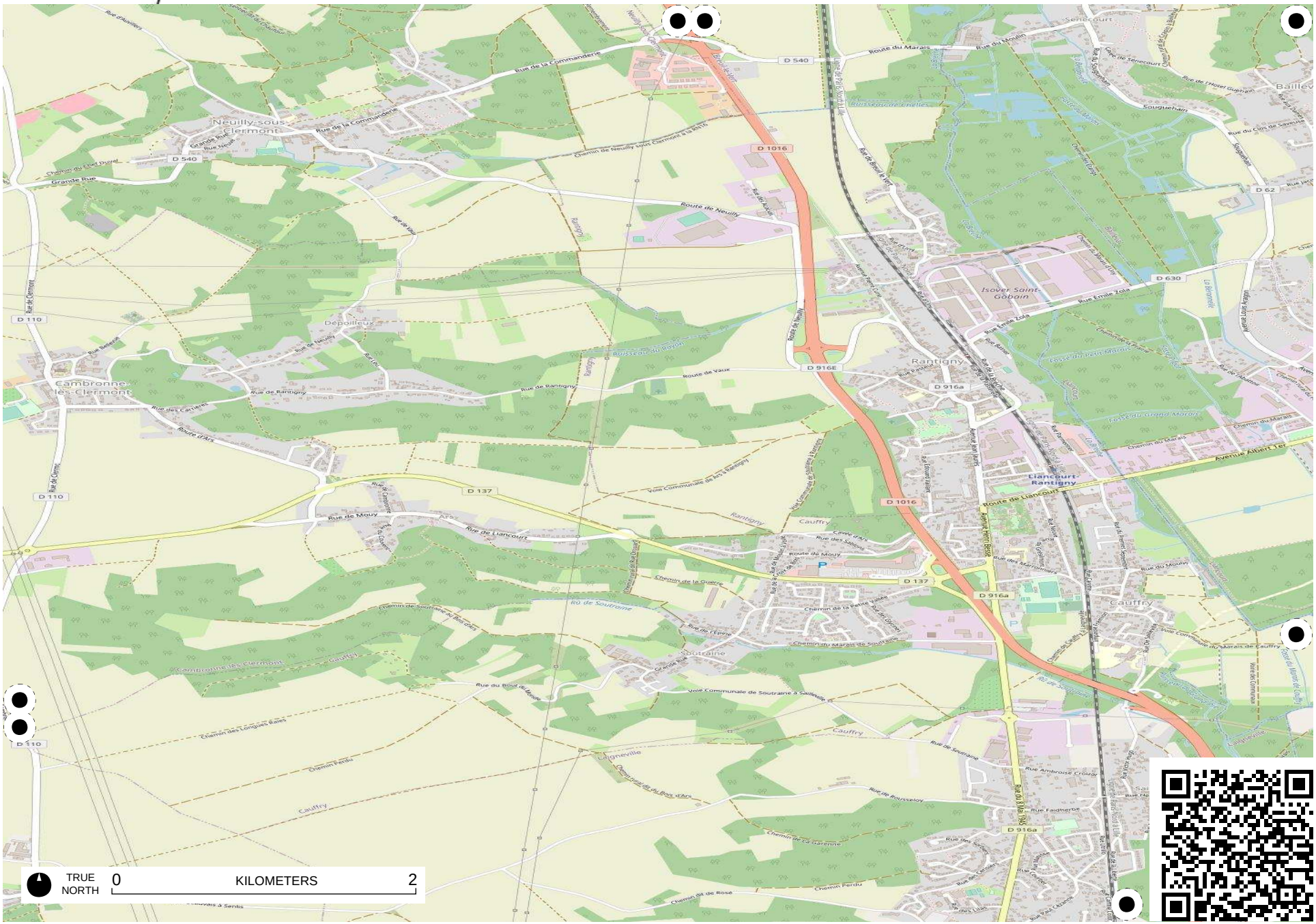

Field Papers

Avenue verte

http://fieldpapers.org/atlases/6c5k9hn0/N25



Field Papers

Avenue verte

http://fieldpapers.org/atlases/6c5k9hn0/N3

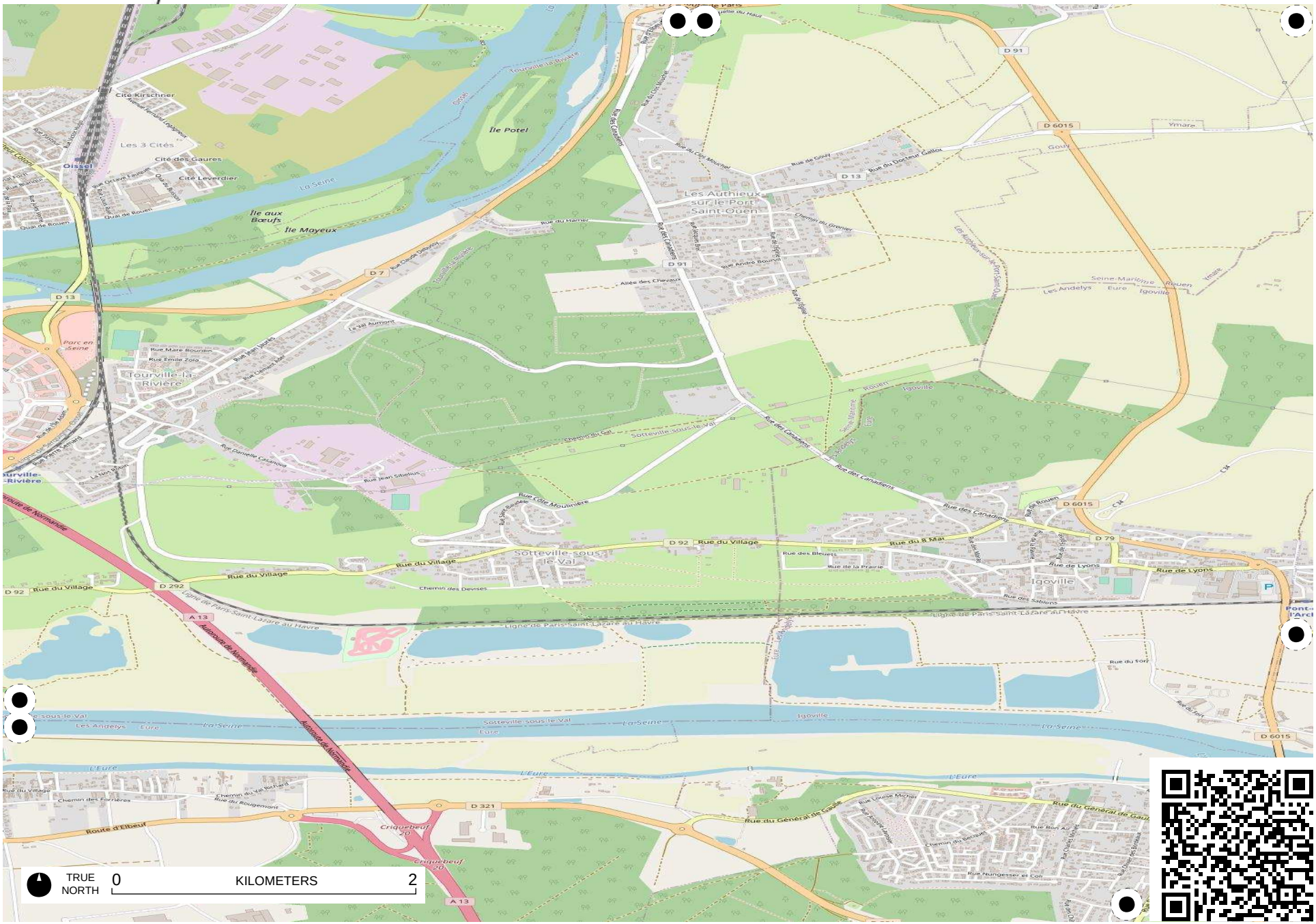

Field Papers

Avenue verte

http://fieldpapers.org/atlases/6c5k9hn0/N4

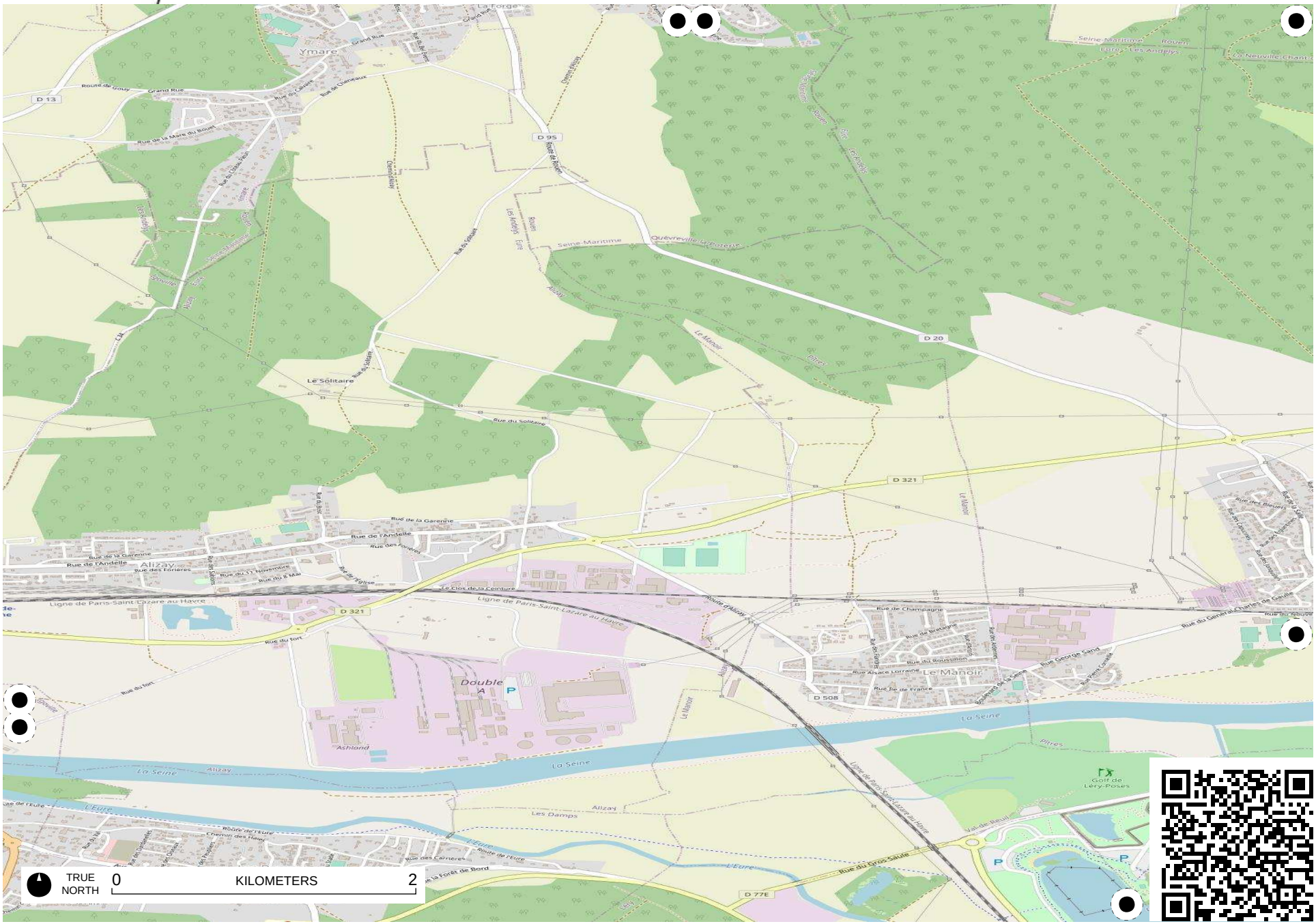

Field Papers

Avenue verte

http://fieldpapers.org/atlases/6c5k9hn0/N5



Field Papers

Avenue verte

http://fieldpapers.org/atlases/6c5k9hn0/N6



Field Papers

Avenue verte

http://fieldpapers.org/atlases/6c5k9hn0/N7

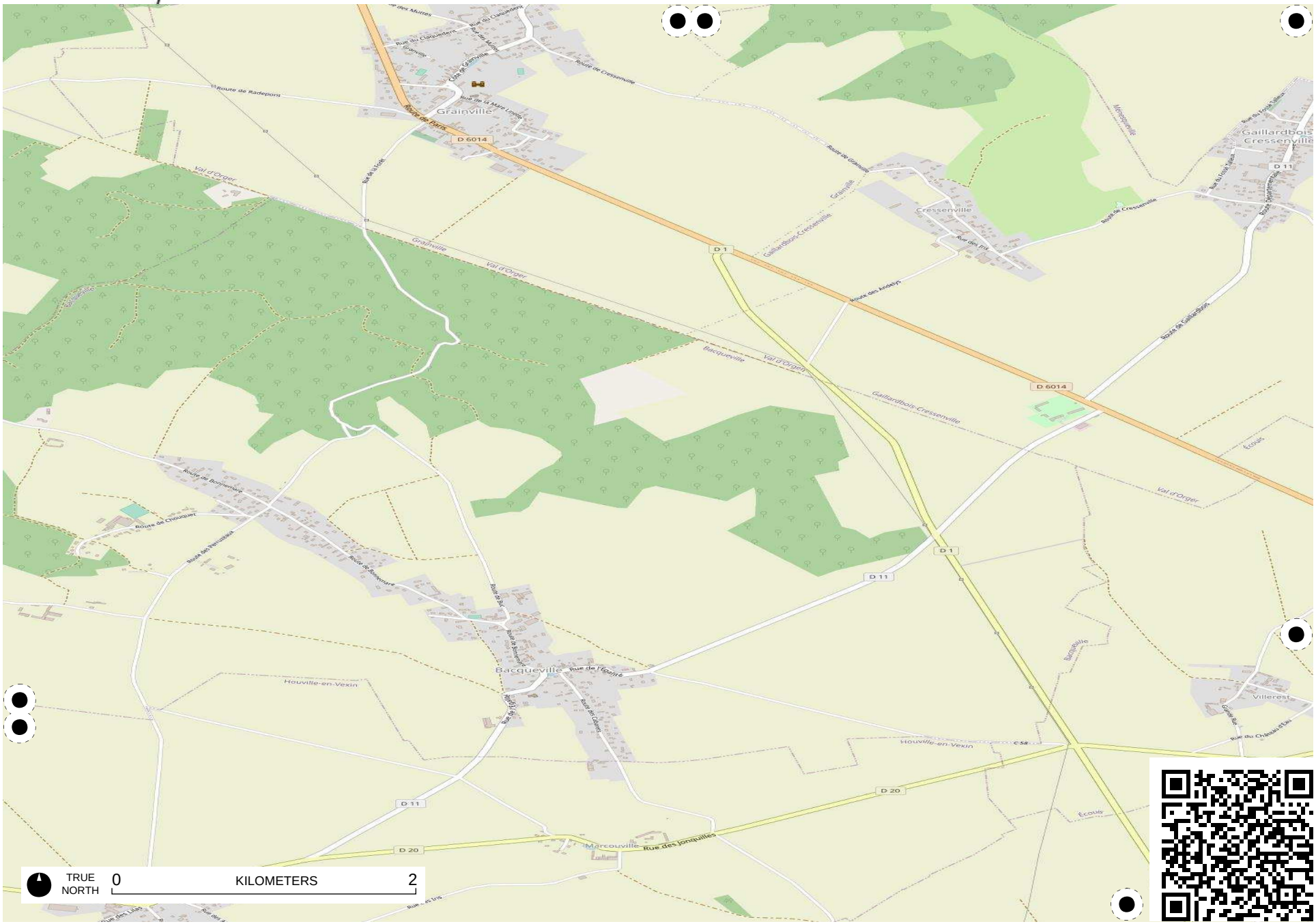

Field Papers

Avenue verte

http://fieldpapers.org/atlases/6c5k9hn0/N8

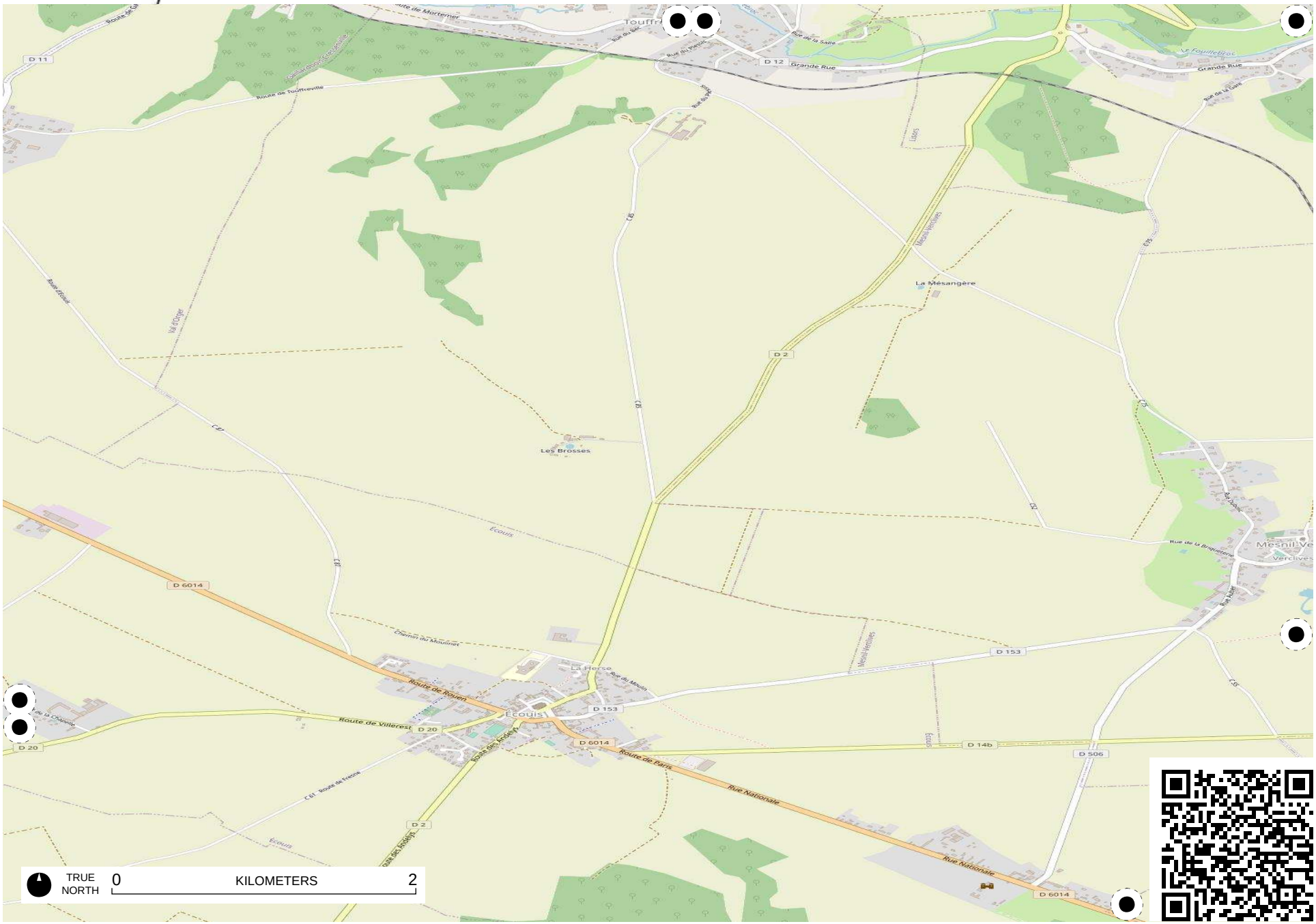

Field Papers

Avenue verte

http://fieldpapers.org/atlases/6c5k9hn0/N9

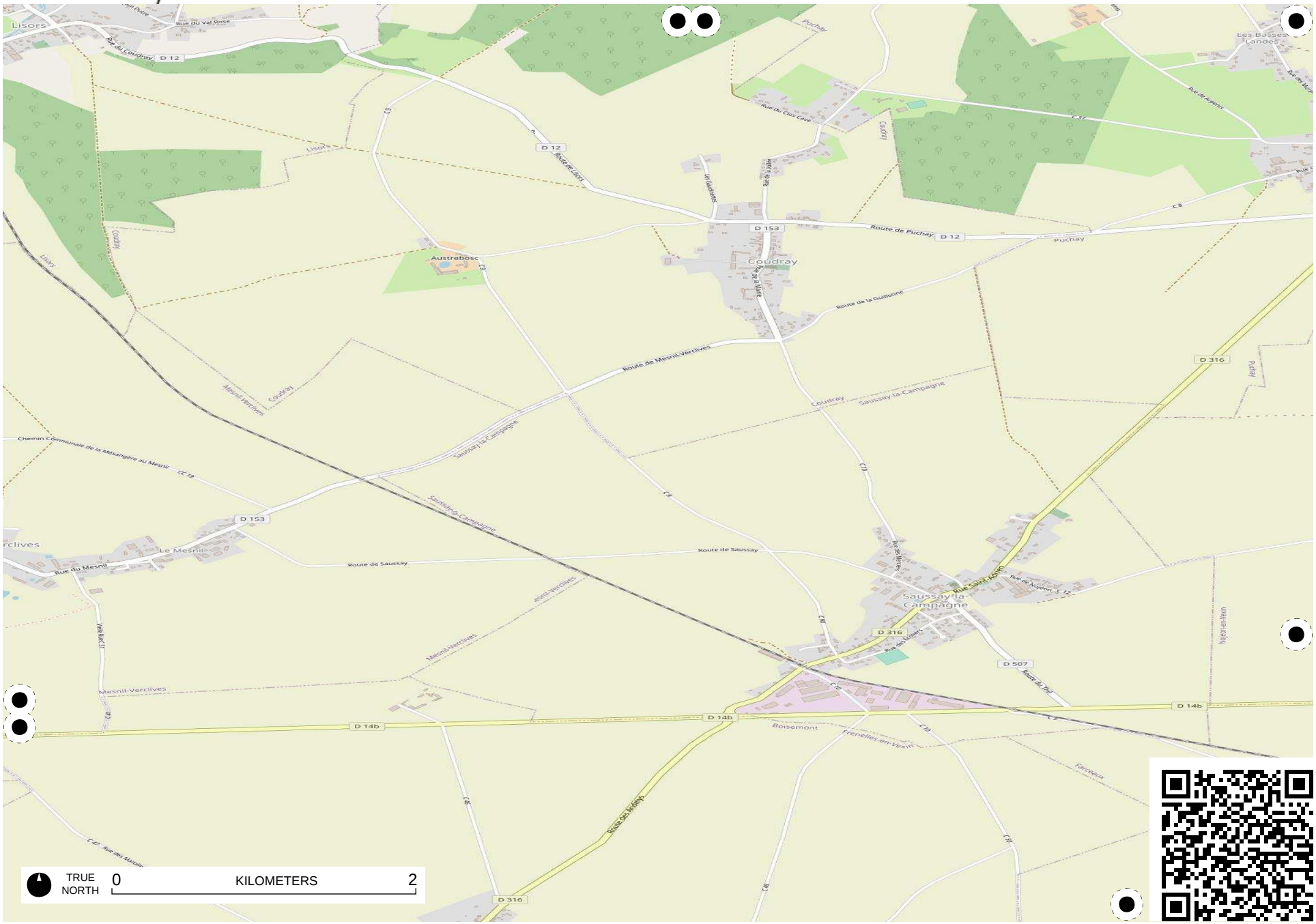

Field Papers

Avenue verte

http://fieldpapers.org/atlases/6c5k9hn0/O1

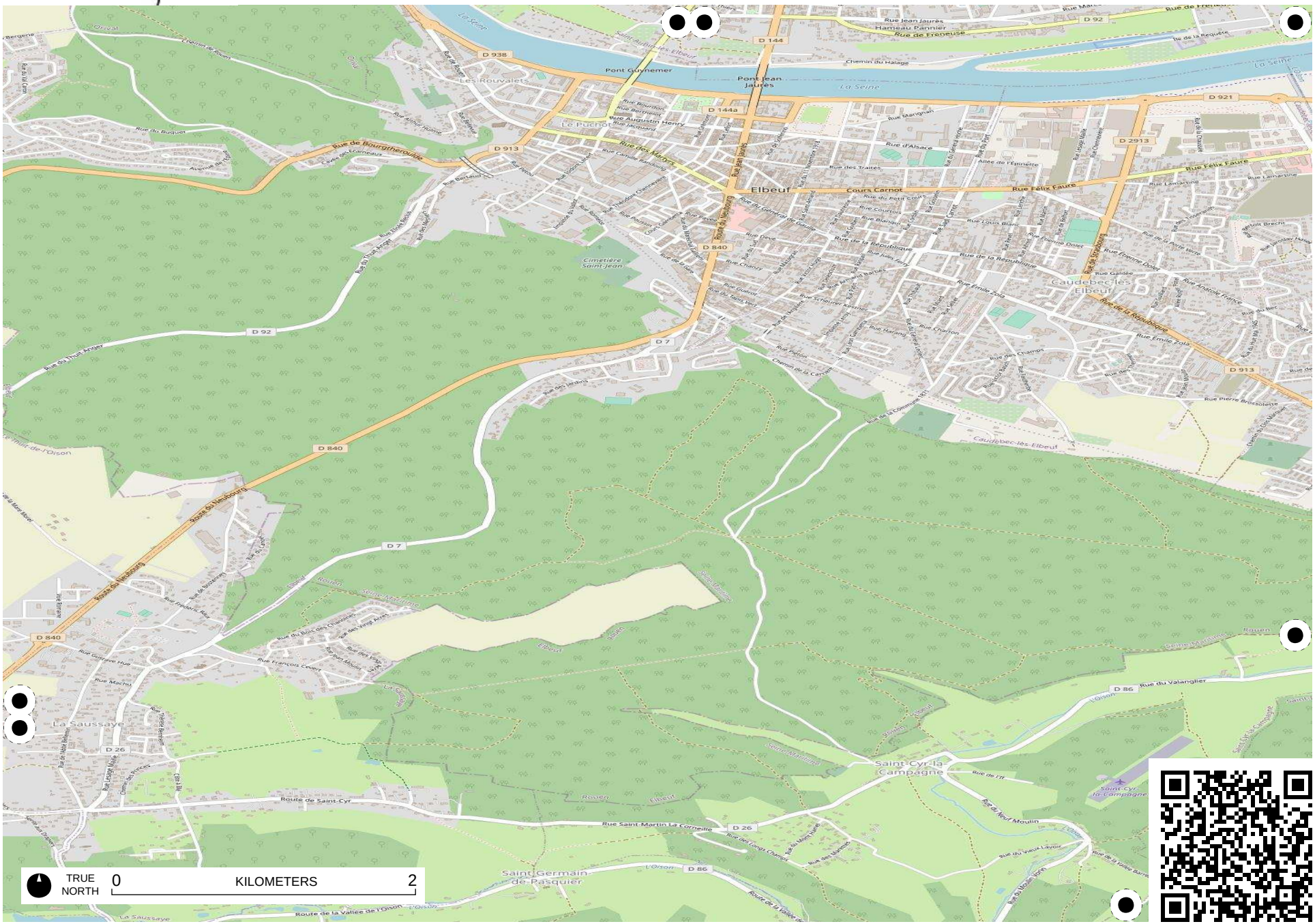

Field Papers

Avenue verte

http://fieldpapers.org/atlases/6c5k9hn0/O10

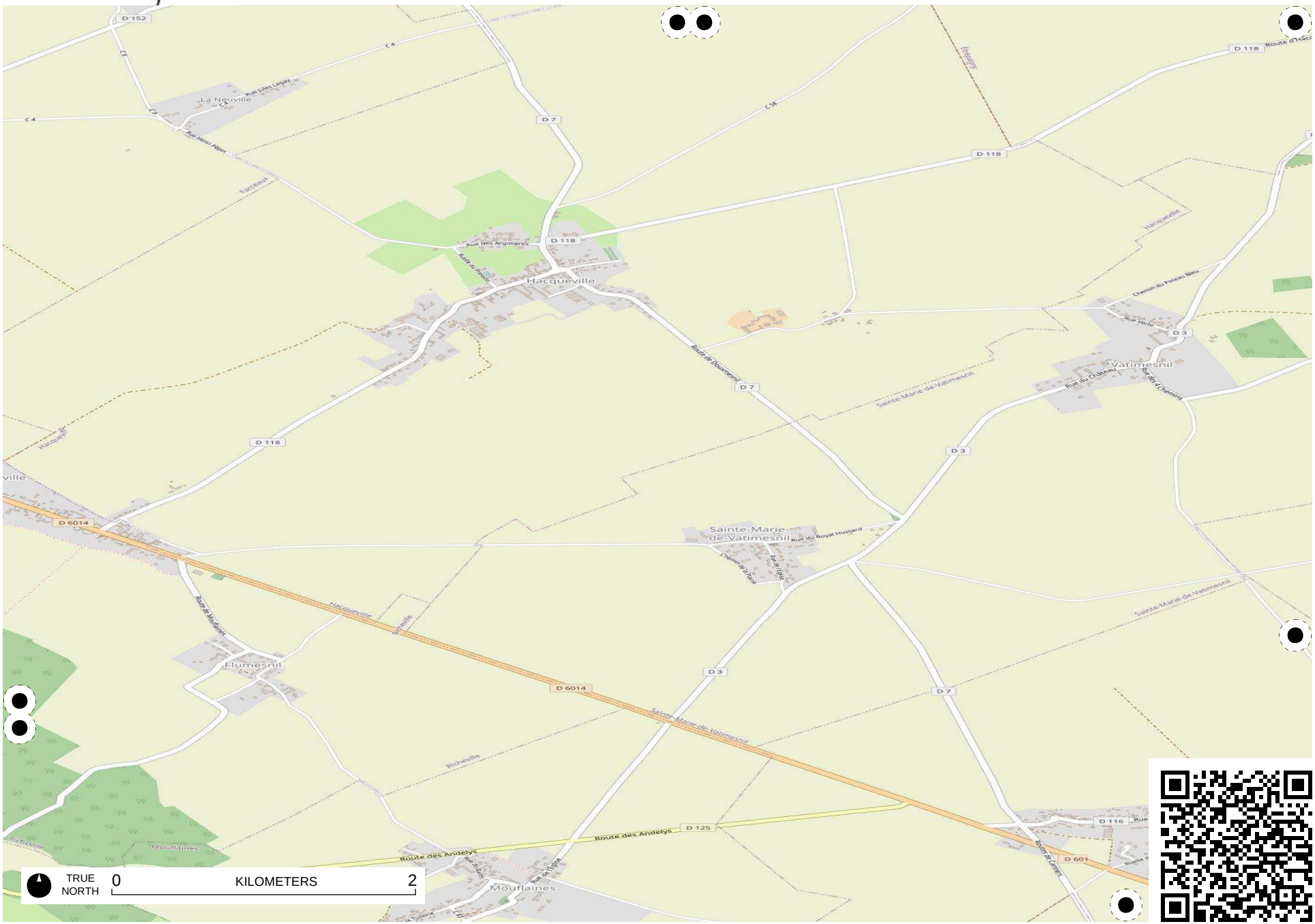

Field Papers

Avenue verte

http://fieldpapers.org/atlases/6c5k9hn0/O11

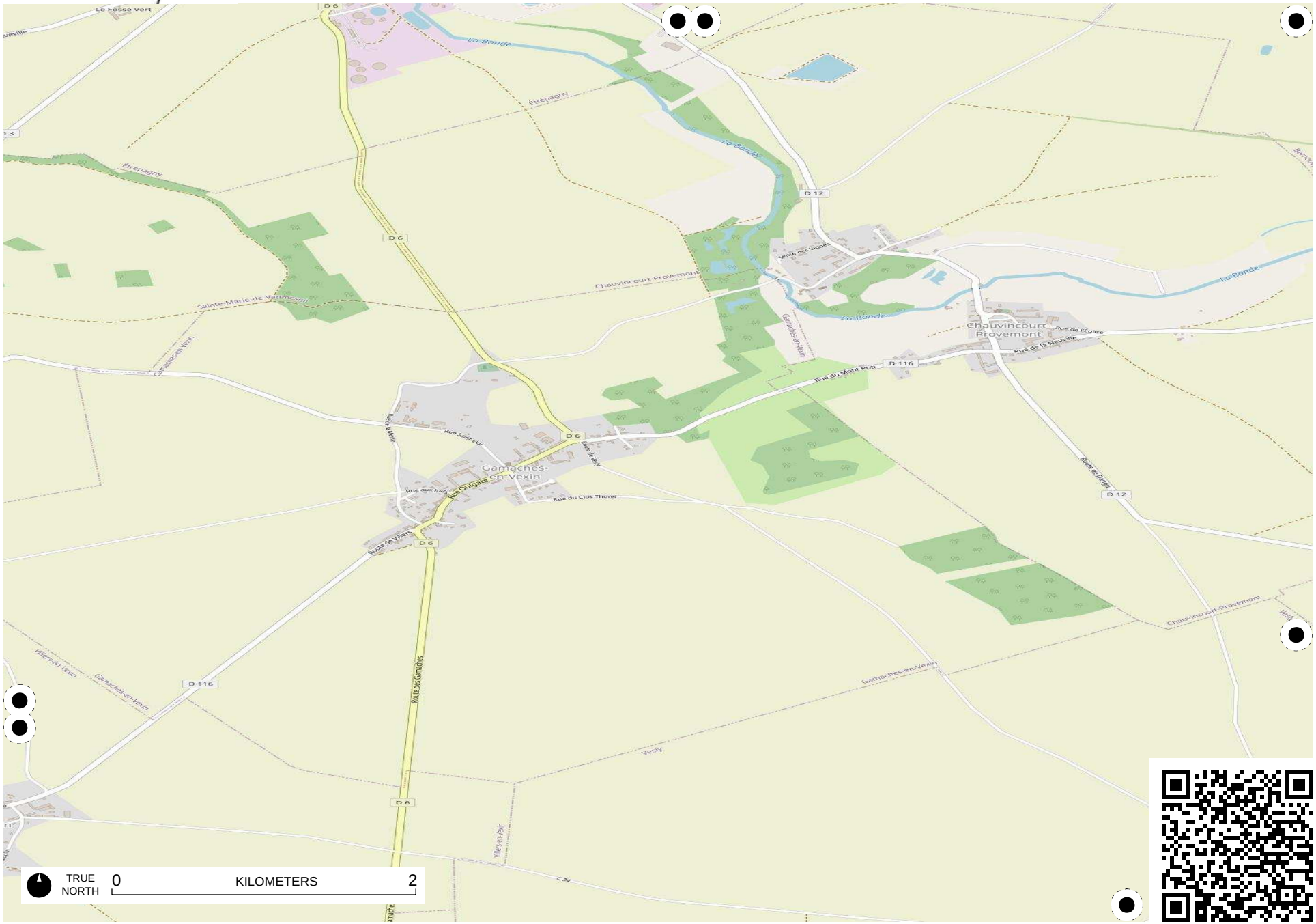

Field Papers

Avenue verte

http://fieldpapers.org/atlases/6c5k9hn0/O12

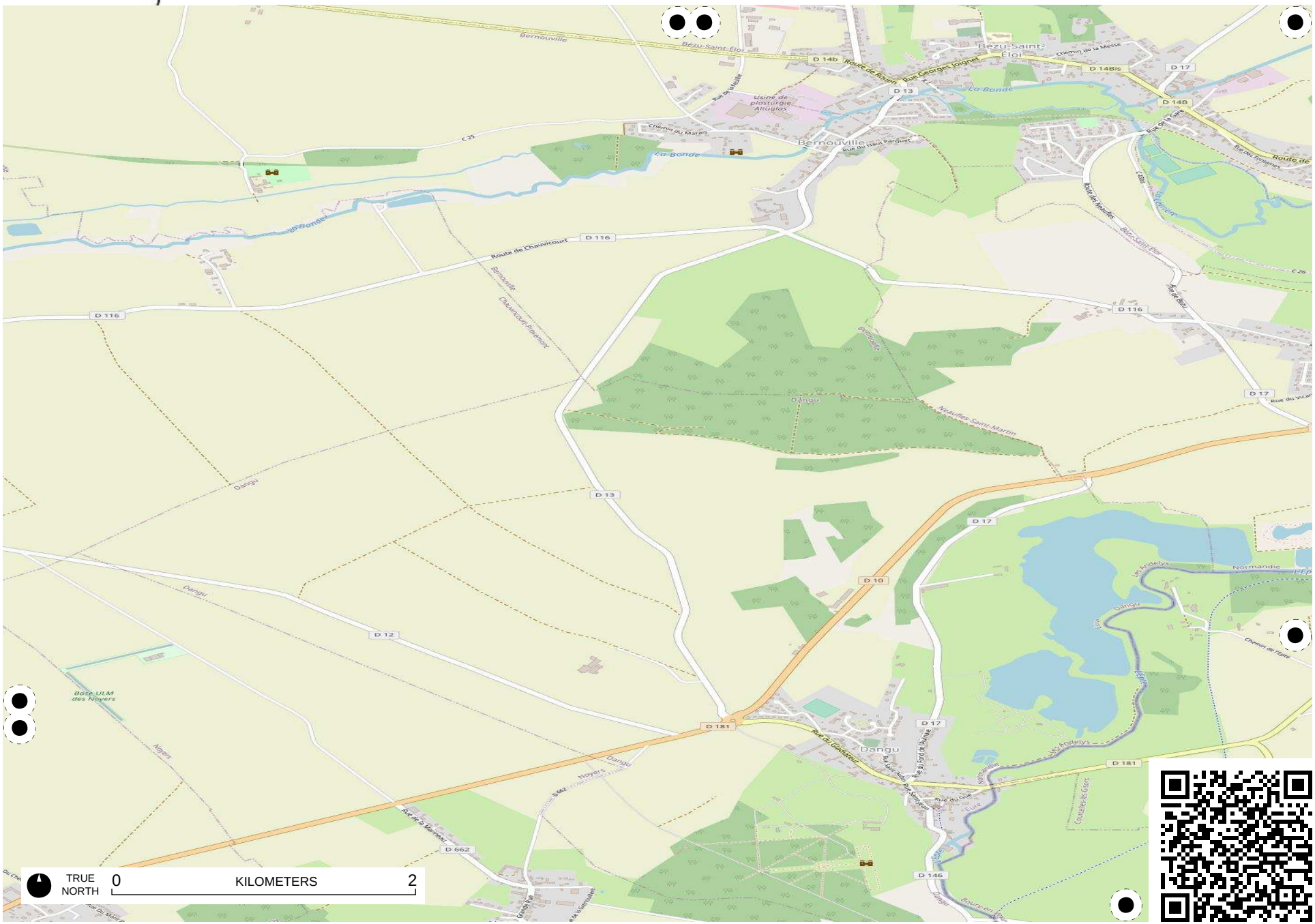

Field Papers

Avenue verte

http://fieldpapers.org/atlases/6c5k9hn0/O13

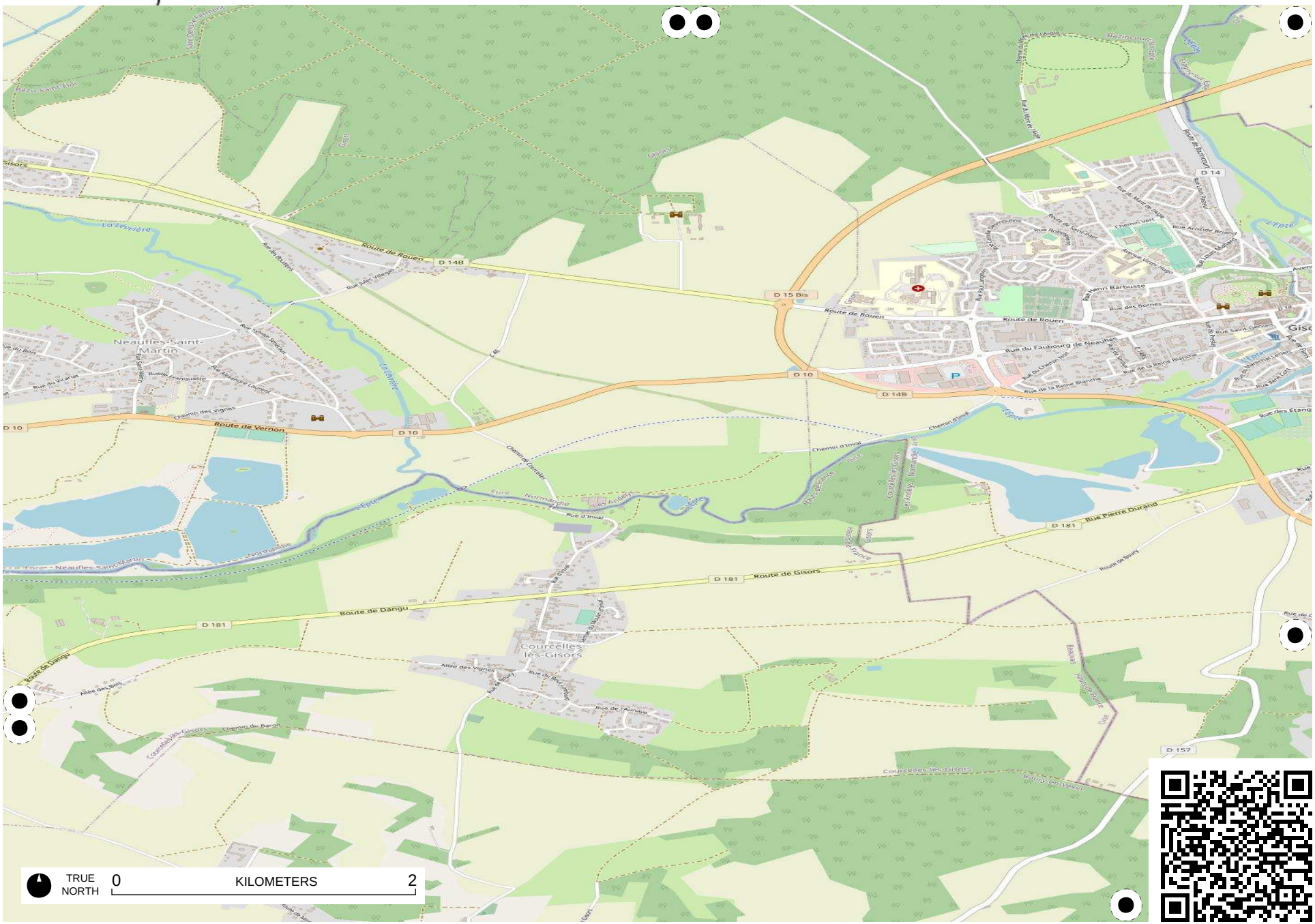

Field Papers

Avenue verte

http://fieldpapers.org/atlases/6c5k9hn0/O14

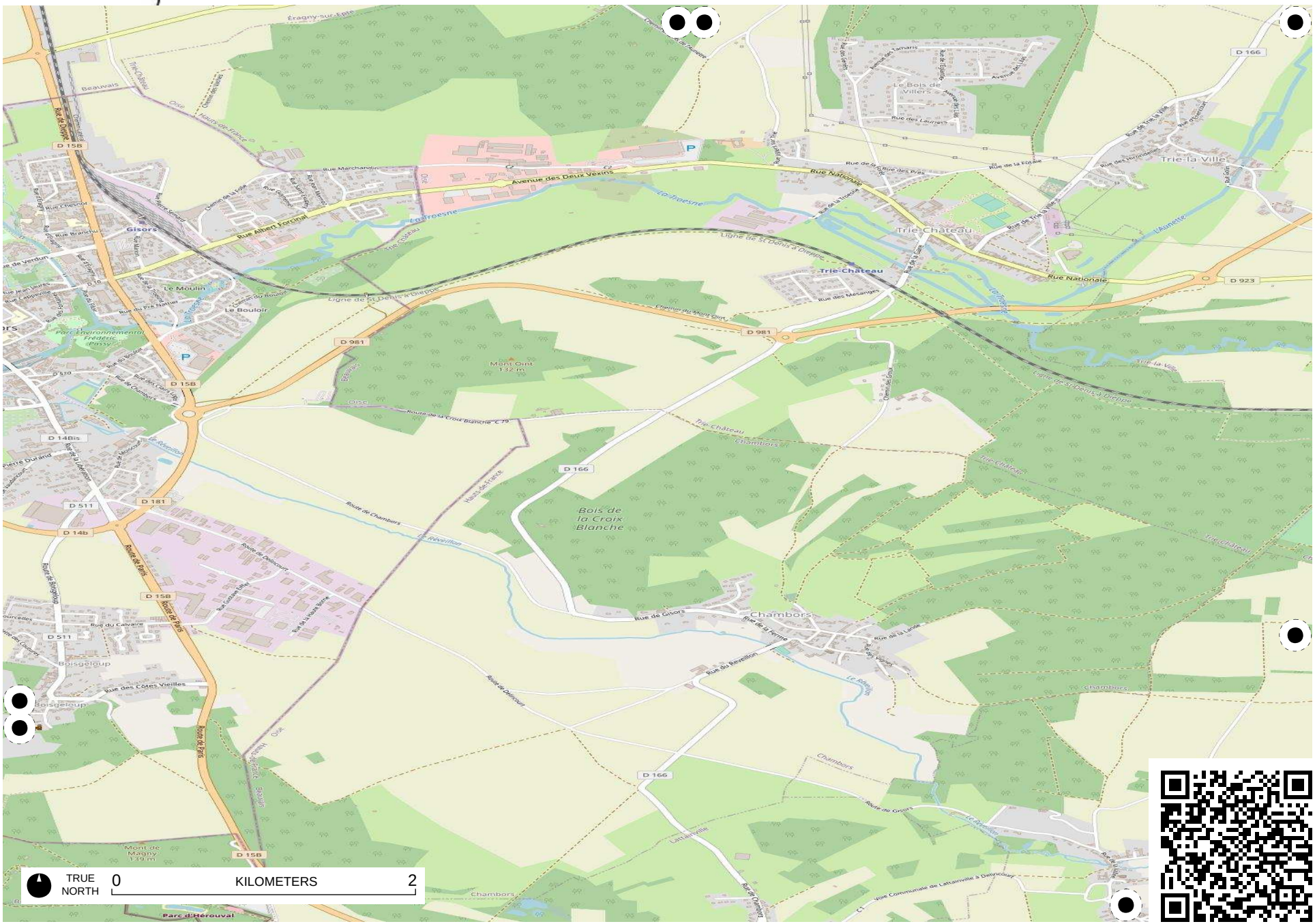

Field Papers

Avenue verte

http://fieldpapers.org/atlases/6c5k9hn0/O15

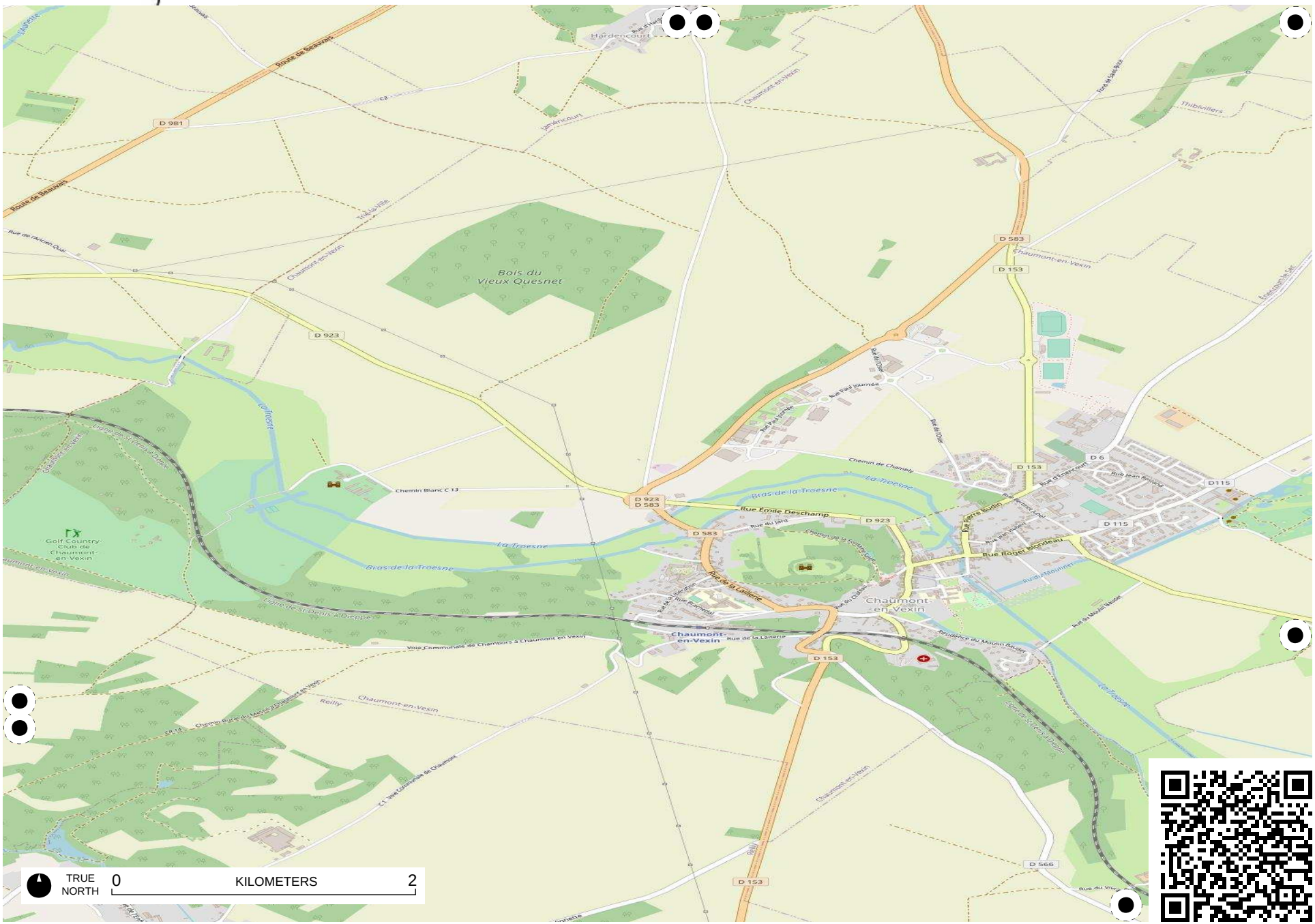

Field Papers

Avenue verte

http://fieldpapers.org/atlases/6c5k9hn0/O16



Field Papers

Avenue verte

http://fieldpapers.org/atlases/6c5k9hn0/O17



Field Papers

Avenue verte

http://fieldpapers.org/atlases/6c5k9hn0/O18

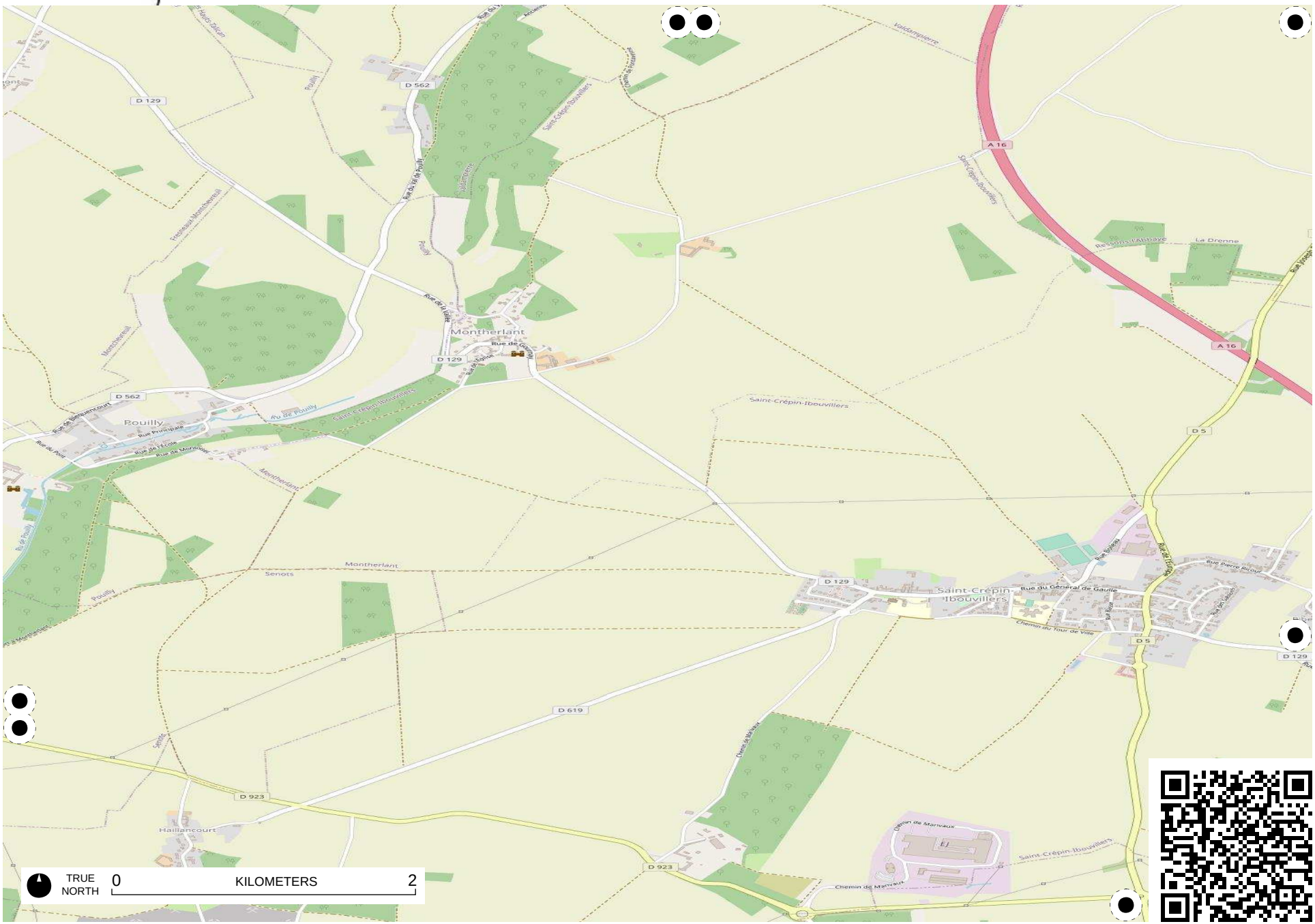

Field Papers

Avenue verte

http://fieldpapers.org/atlases/6c5k9hn0/O19

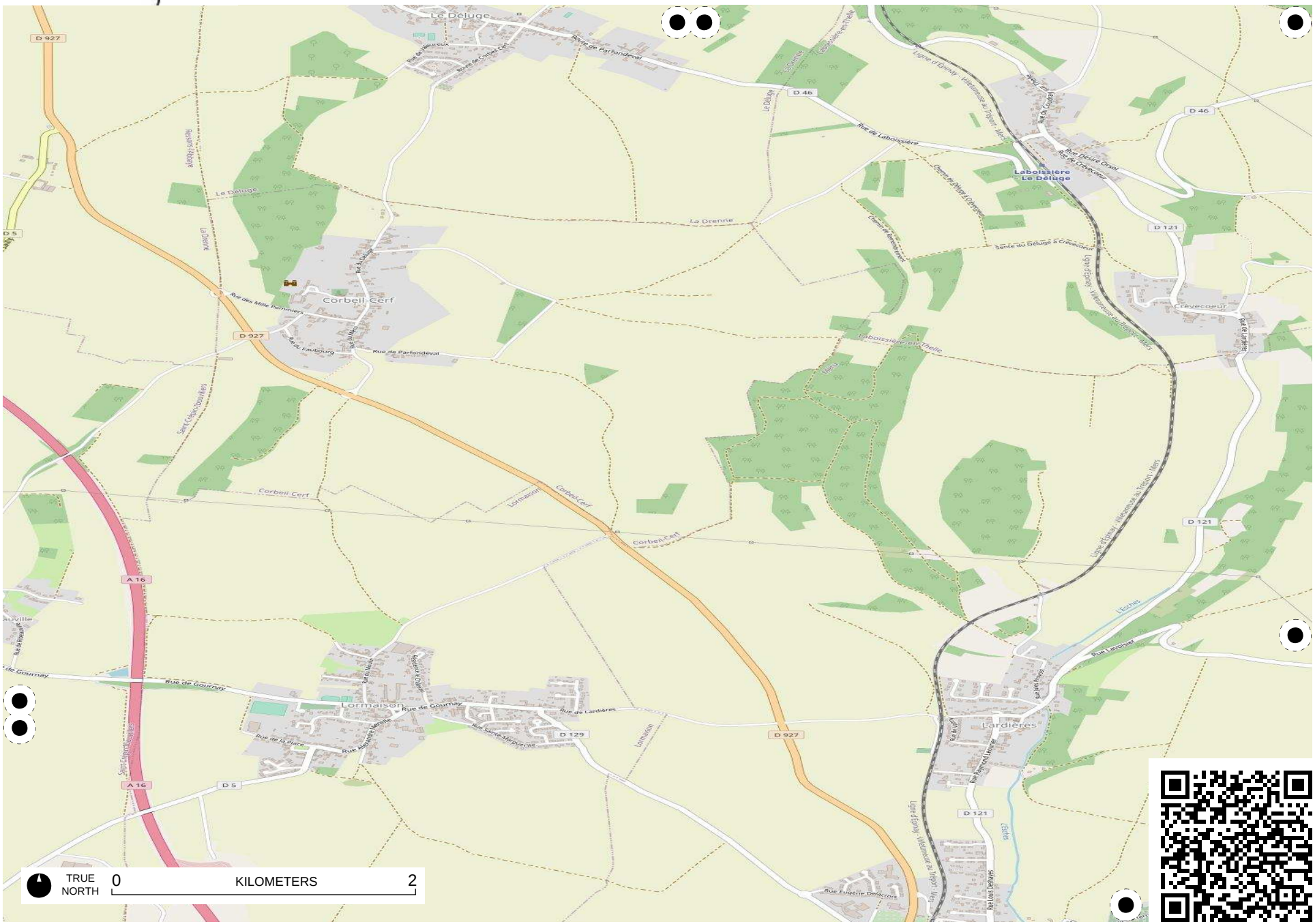

Field Papers

Avenue verte

http://fieldpapers.org/atlases/6c5k9hn0/O2



Field Papers

Avenue verte

http://fieldpapers.org/atlases/6c5k9hn0/O20



Field Papers

Avenue verte

http://fieldpapers.org/atlases/6c5k9hn0/O21

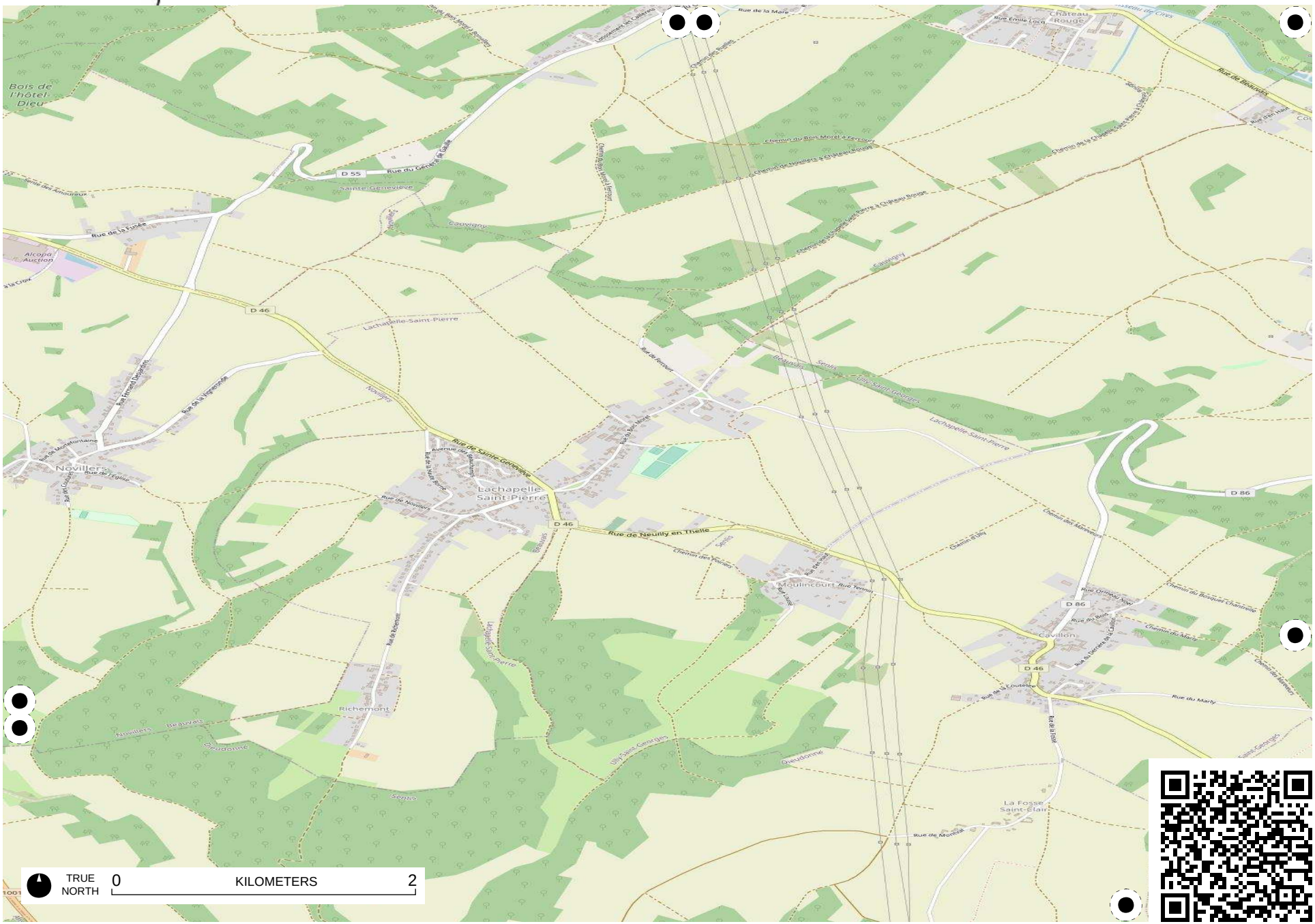
Bois de l'hôtel Dieu
Rue de la Mare
Château Rouge
Rue de Beauvais
Chemin du Bon Morel à Ferrières
Chemin de Noailliers à Château Rouge
Chemin de la Chapelle aux Pierres à Chaillou
D 55
Rue du Général de Gaulle
Sainte-Geneviève
Rue de la Fusée
Alcopa Auction
Cauvigny
D 46
Lachapelle-Saint-Pierre
Rue de Ferrouil
Rue de la Vignemonde
Novillers
Rue de Sainte-Geneviève
Rue de Novillers
Rue de Neuilly en Thelle
Chemin des Vaudes
Moulincourt
Rue Terrou
Rue Ormeau Rouge
Chemin du Bosquet Chantrelle
Cavillon
Rue du Marly
Rue de la Coutellerie
Richemont
Beauvais
Beaudonné
Ully-Saint-Georges
La Fosse Saint-Clair
Rue de Monchil
D 86
Chemin d'Ully
Chemin des Meuniers
Rue de la Rochette
Rue de la Haute Borne
Rue de la Fontaine
Rue Emile Loca
Rue du Bois
Rue de la Fontaine Dagonne
Rue de la Montagne
Rue de l'Eglise
Rue de la Croix
Sente des Amoureux
Chemin du Bois Marcel à Bonvillers
Chemin des Bruyères
Chemin du Bon Morel à Ferrières
Chemin de Noailliers à Château Rouge
Chemin de la Chapelle aux Pierres à Chaillou
Noailliers
Cauvigny
Rue de Ferrouil
Rue du Bon Morel
Rue de la Haute Borne
Rue de Novillers
Rue de la Rochette
Rue de la Fontaine
Rue Terrou
Rue Ormeau Rouge
Rue du Bois
Rue de la Coutellerie
Rue du Marly
Rue de Monchil
Chemin d'Ully
Chemin des Meuniers
Chemin du Bosquet Chantrelle
Chemin des Vaudes
Rue de Neuilly en Thelle
Rue de Sainte-Geneviève
Rue de la Vignemonde

Field Papers

Avenue verte

http://fieldpapers.org/atlases/6c5k9hn0/O22

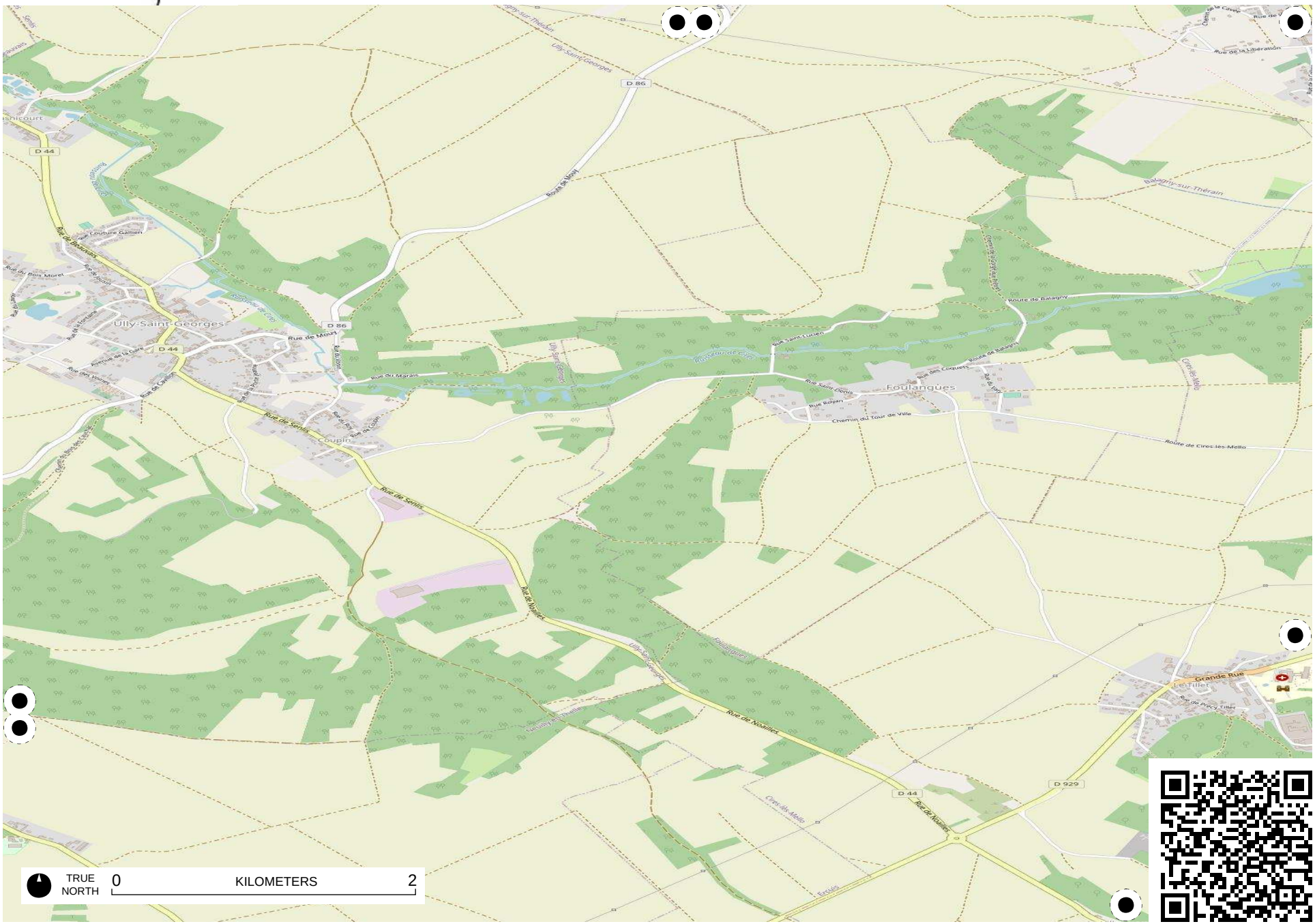

Field Papers

Avenue verte

http://fieldpapers.org/atlases/6c5k9hn0/O23

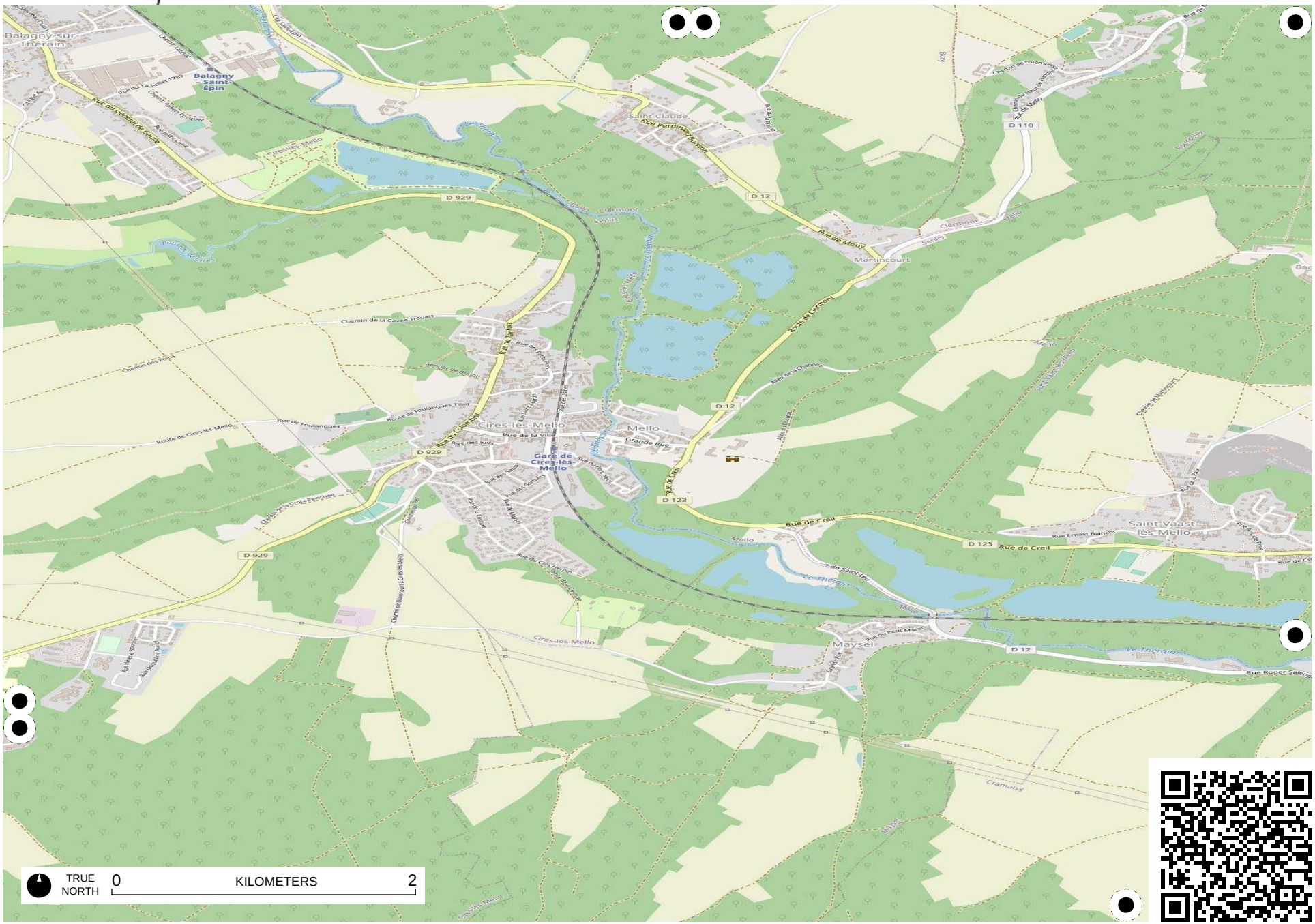

Field Papers

Avenue verte

http://fieldpapers.org/atlases/6c5k9hn0/O24

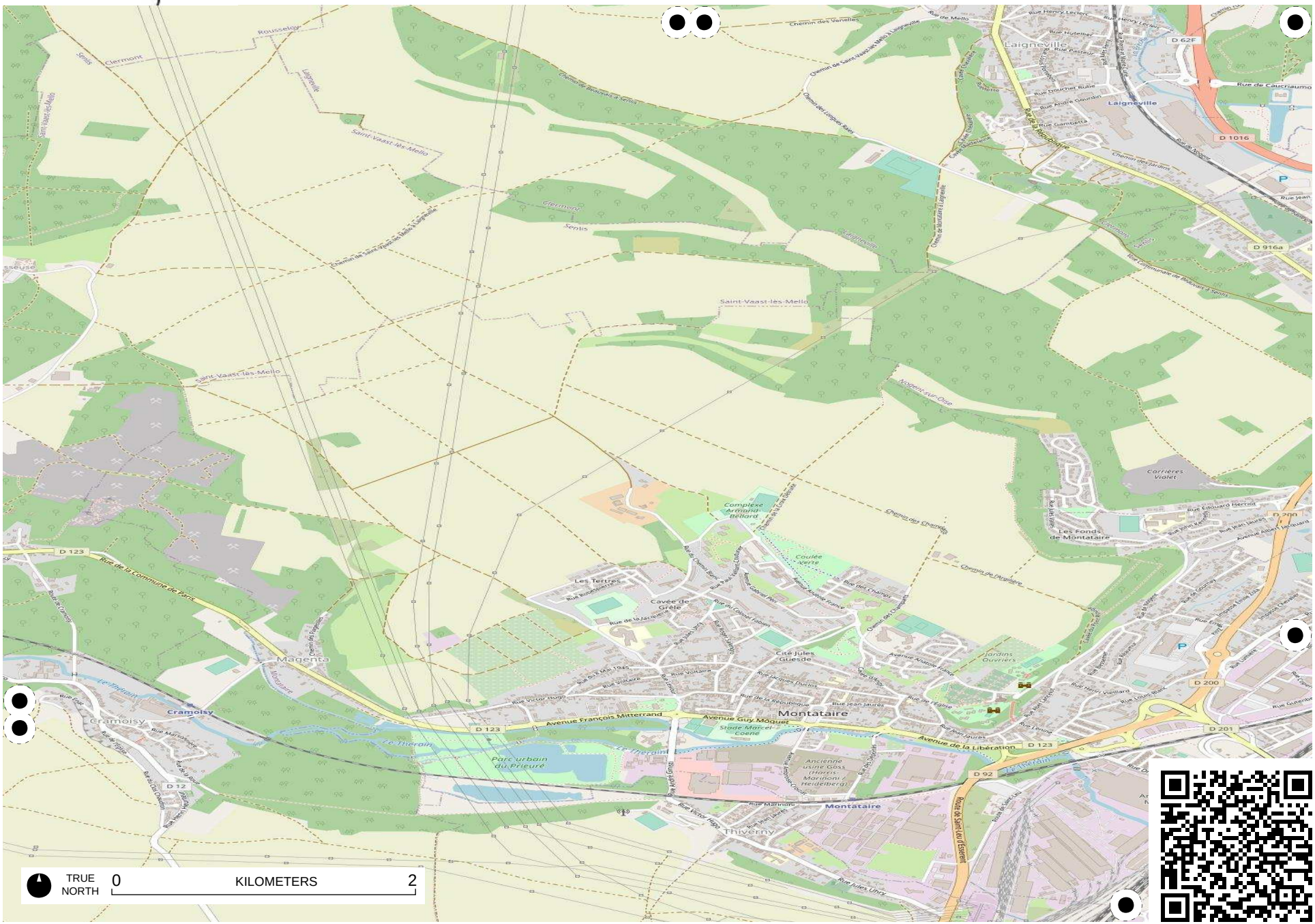

Field Papers

Avenue verte

http://fieldpapers.org/atlases/6c5k9hn0/O25

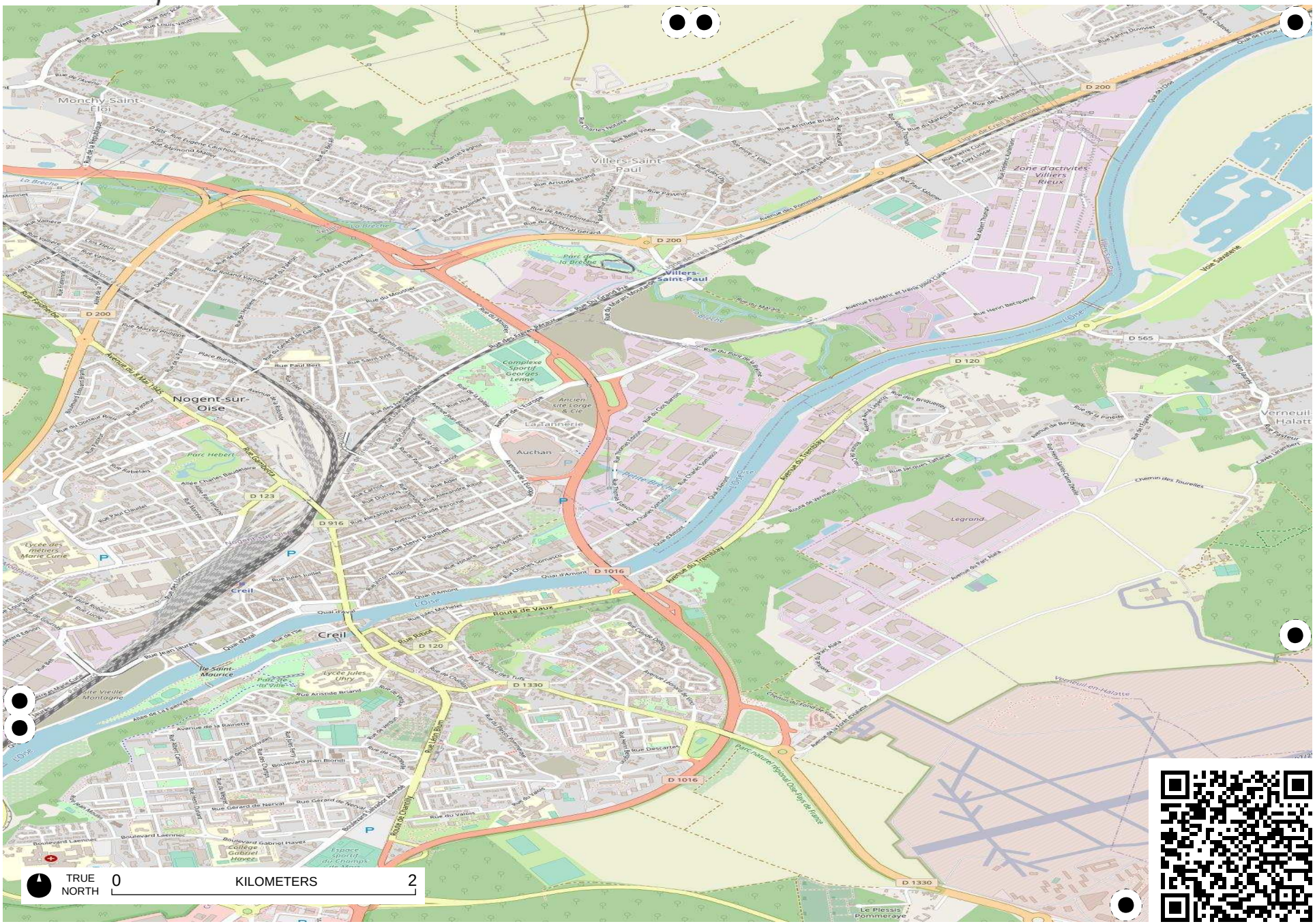

Field Papers

Avenue verte

http://fieldpapers.org/atlases/6c5k9hn0/O3

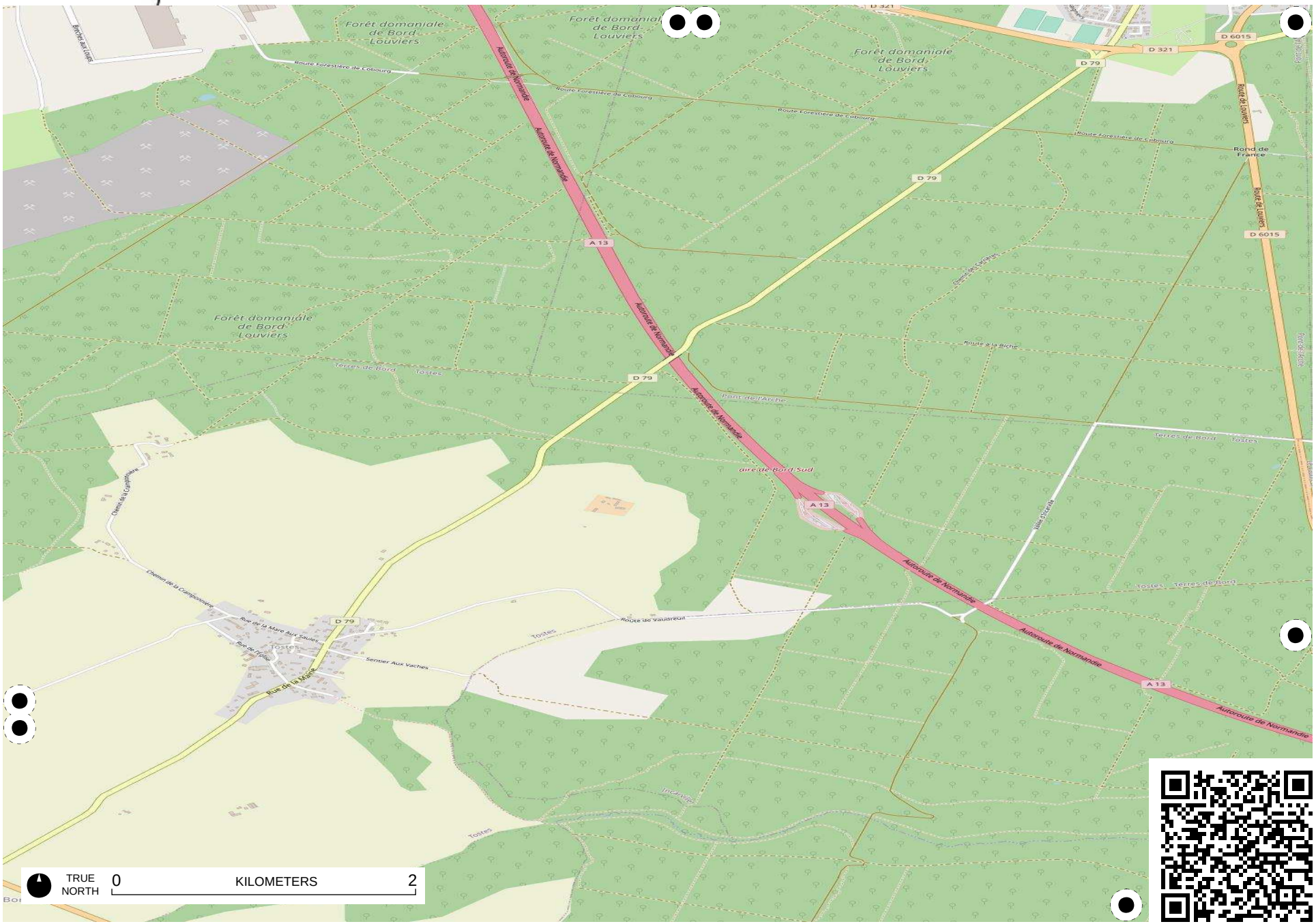

Field Papers

Avenue verte

http://fieldpapers.org/atlases/6c5k9hn0/O4

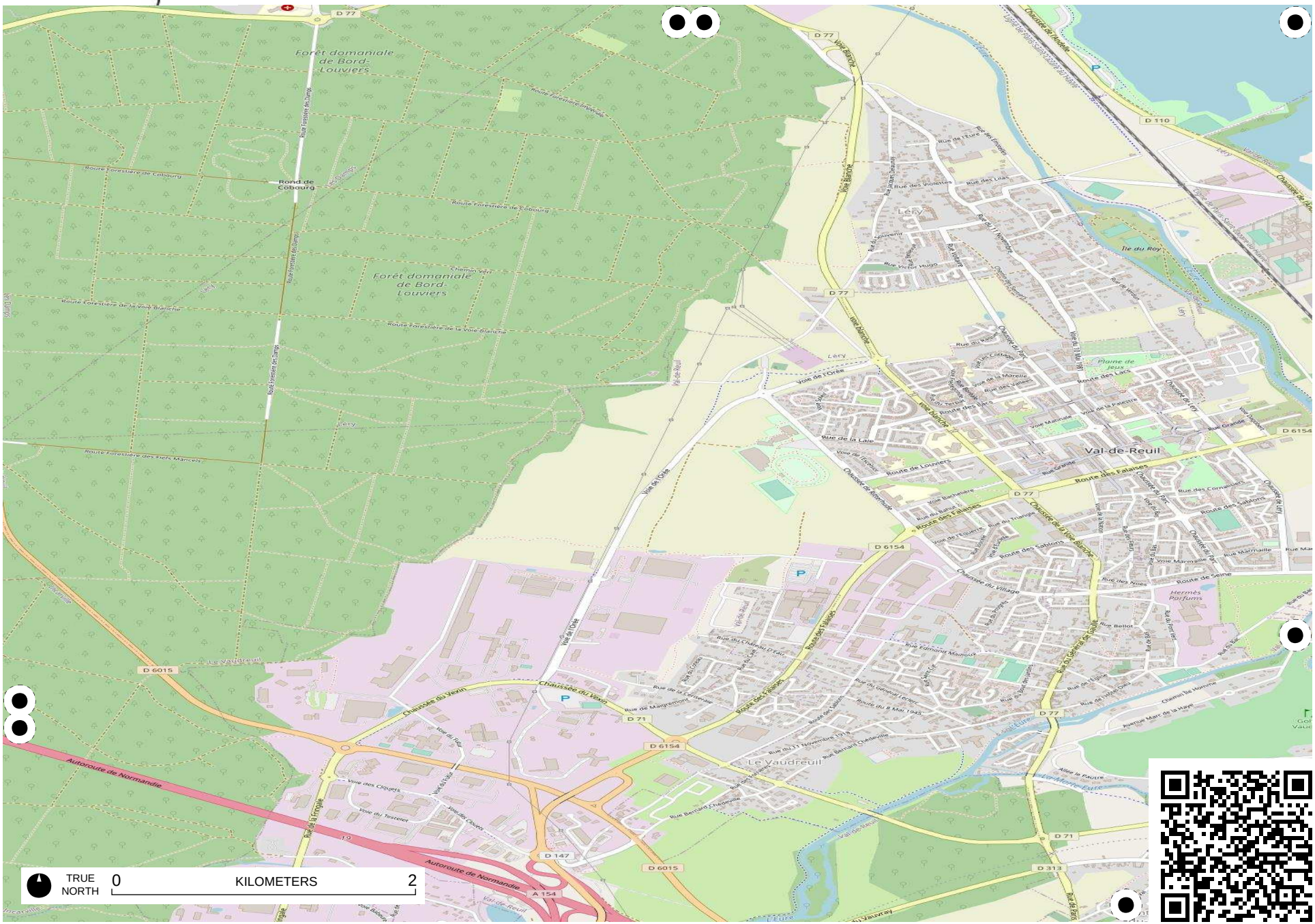

Field Papers

Avenue verte

http://fieldpapers.org/atlases/6c5k9hn0/O5

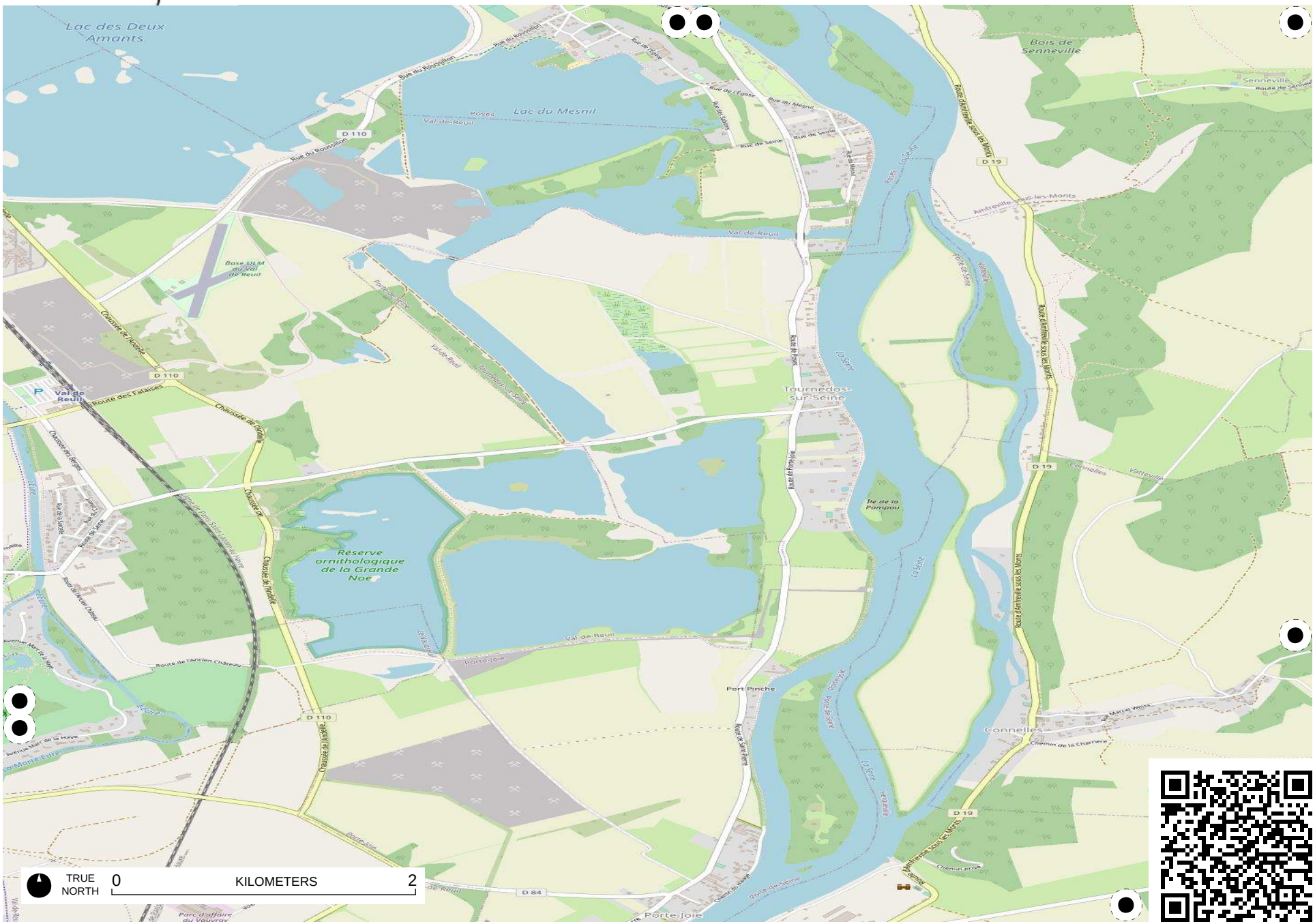

Field Papers

Avenue verte

http://fieldpapers.org/atlases/6c5k9hn0/O6



Field Papers

Avenue verte

http://fieldpapers.org/atlases/6c5k9hn0/O7



Field Papers

Avenue verte

http://fieldpapers.org/atlases/6c5k9hn0/O8

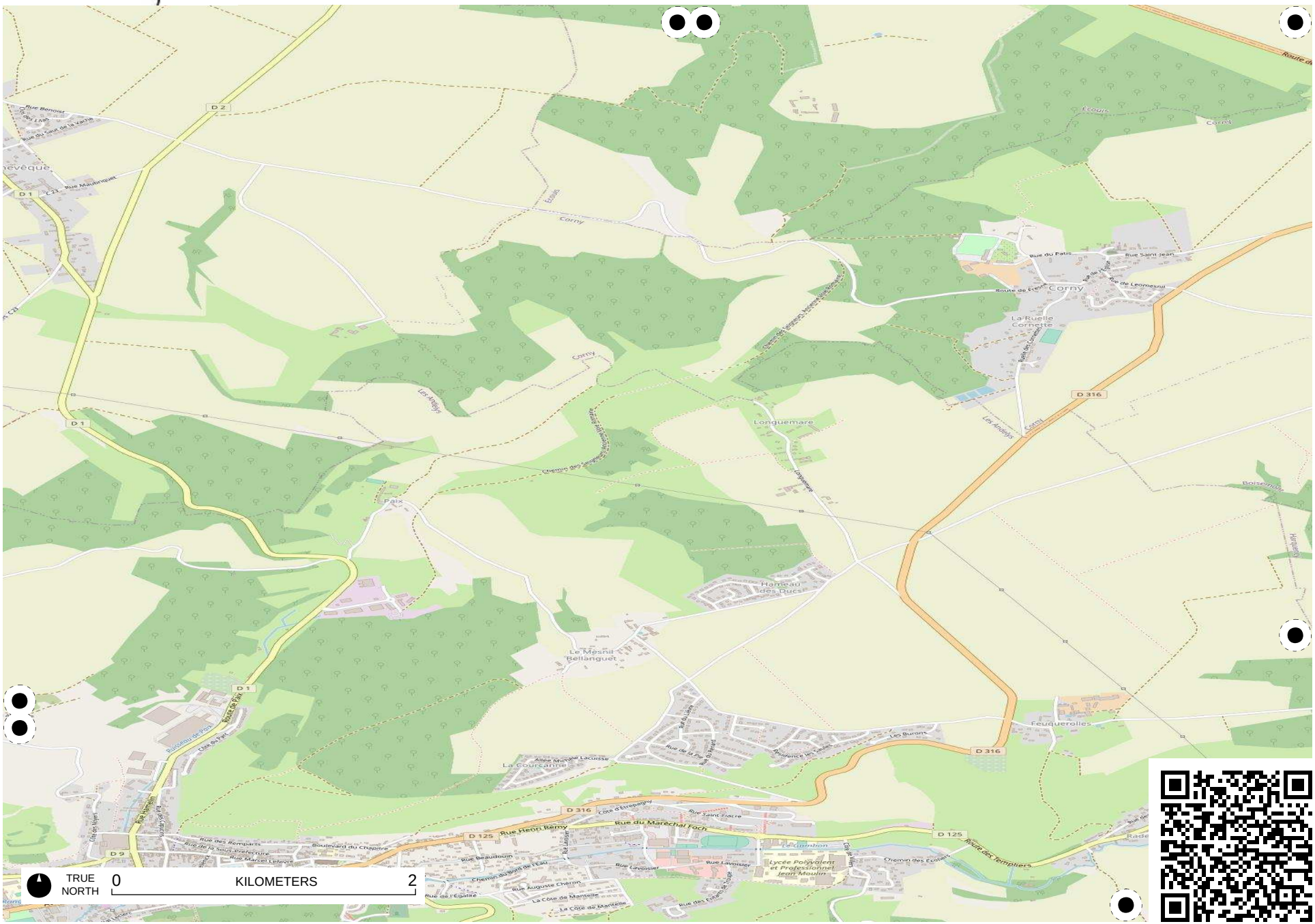

Field Papers

Avenue verte

http://fieldpapers.org/atlases/6c5k9hn0/O9



Field Papers

Avenue verte

http://fieldpapers.org/atlases/6c5k9hn0/P1

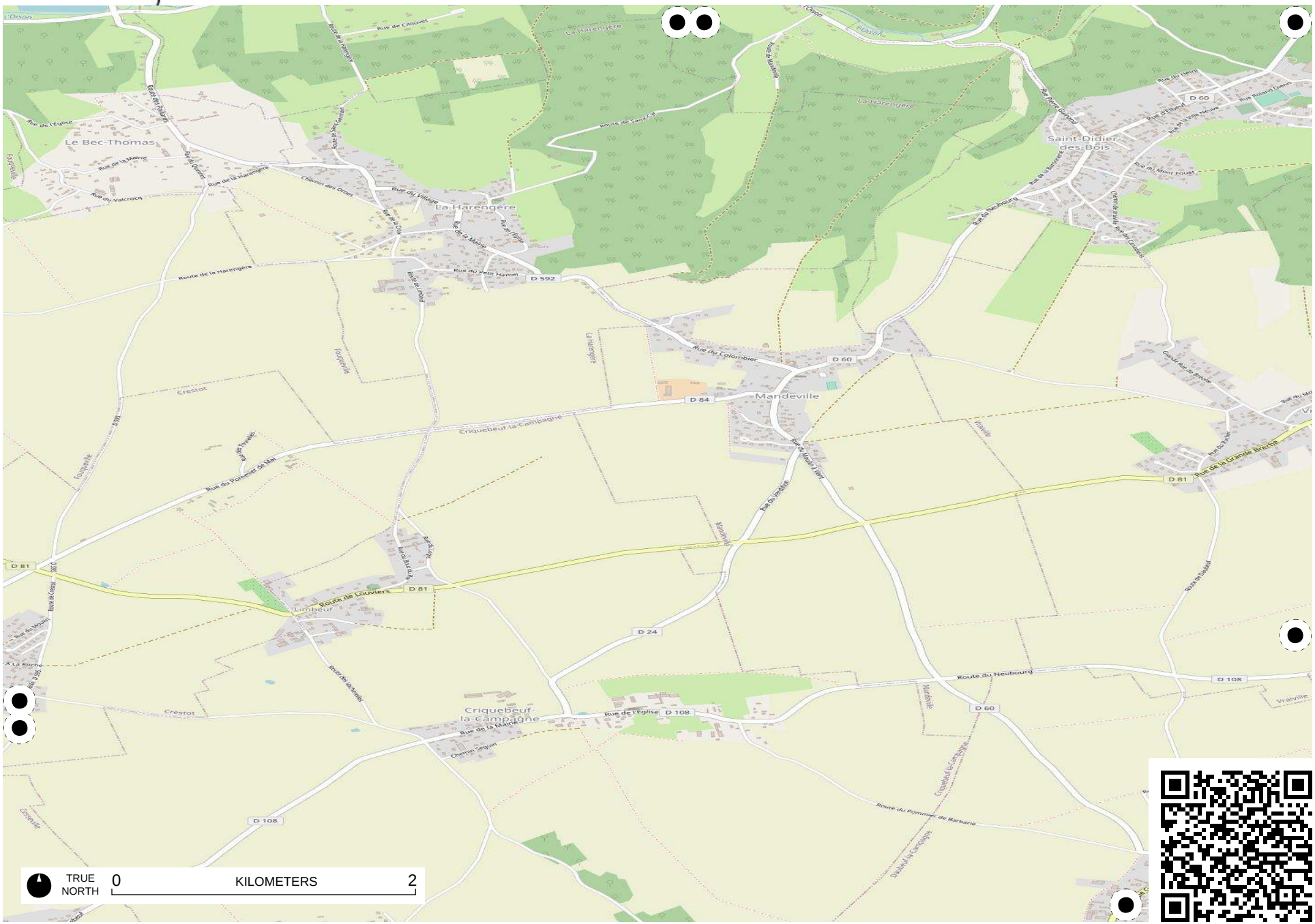

Field Papers

Avenue verte

http://fieldpapers.org/atlases/6c5k9hn0/P10

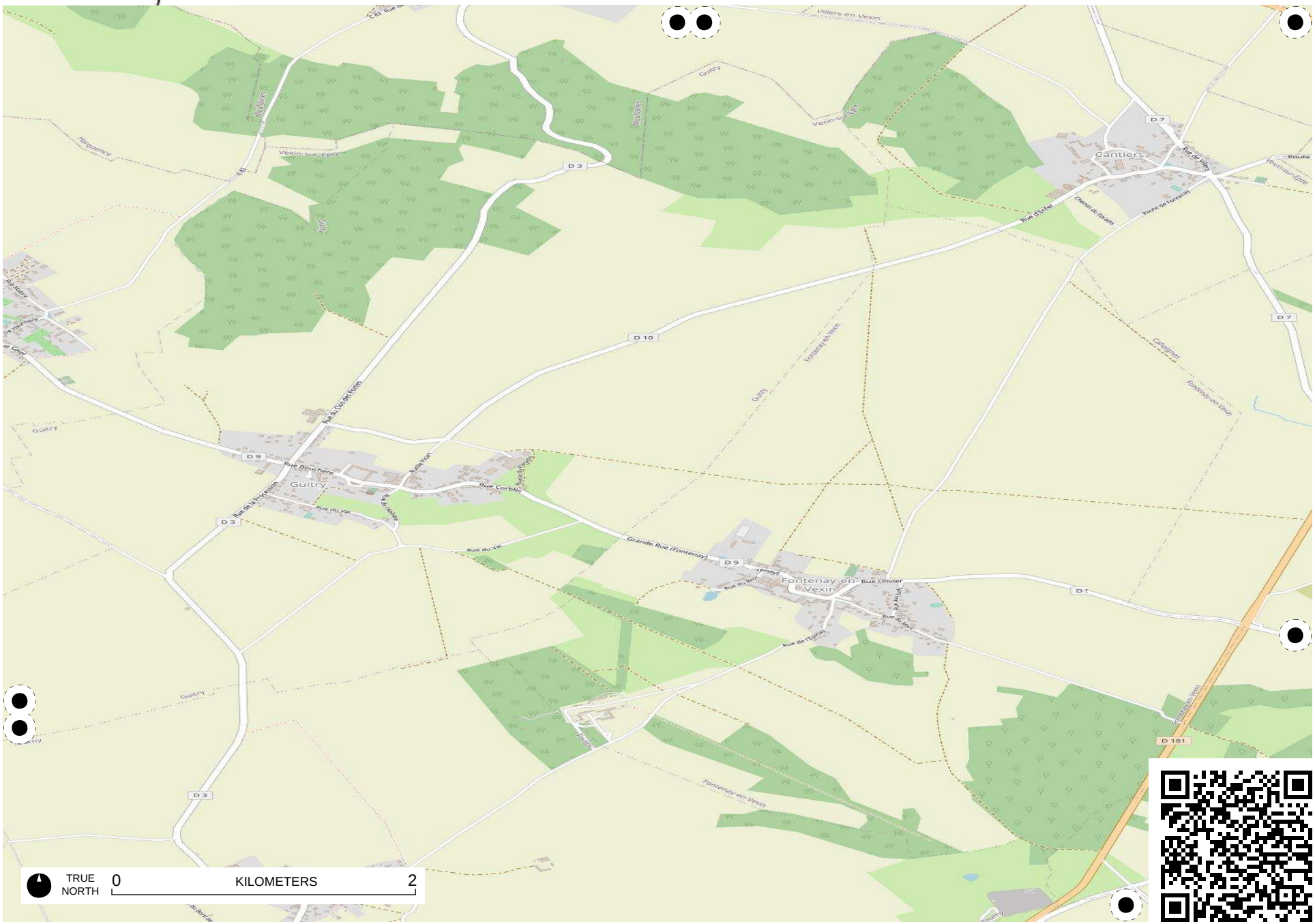

Field Papers

Avenue verte

http://fieldpapers.org/atlases/6c5k9hn0/P11



Field Papers

Avenue verte

http://fieldpapers.org/atlases/6c5k9hn0/P12



Field Papers

Avenue verte

http://fieldpapers.org/atlases/6c5k9hn0/P13

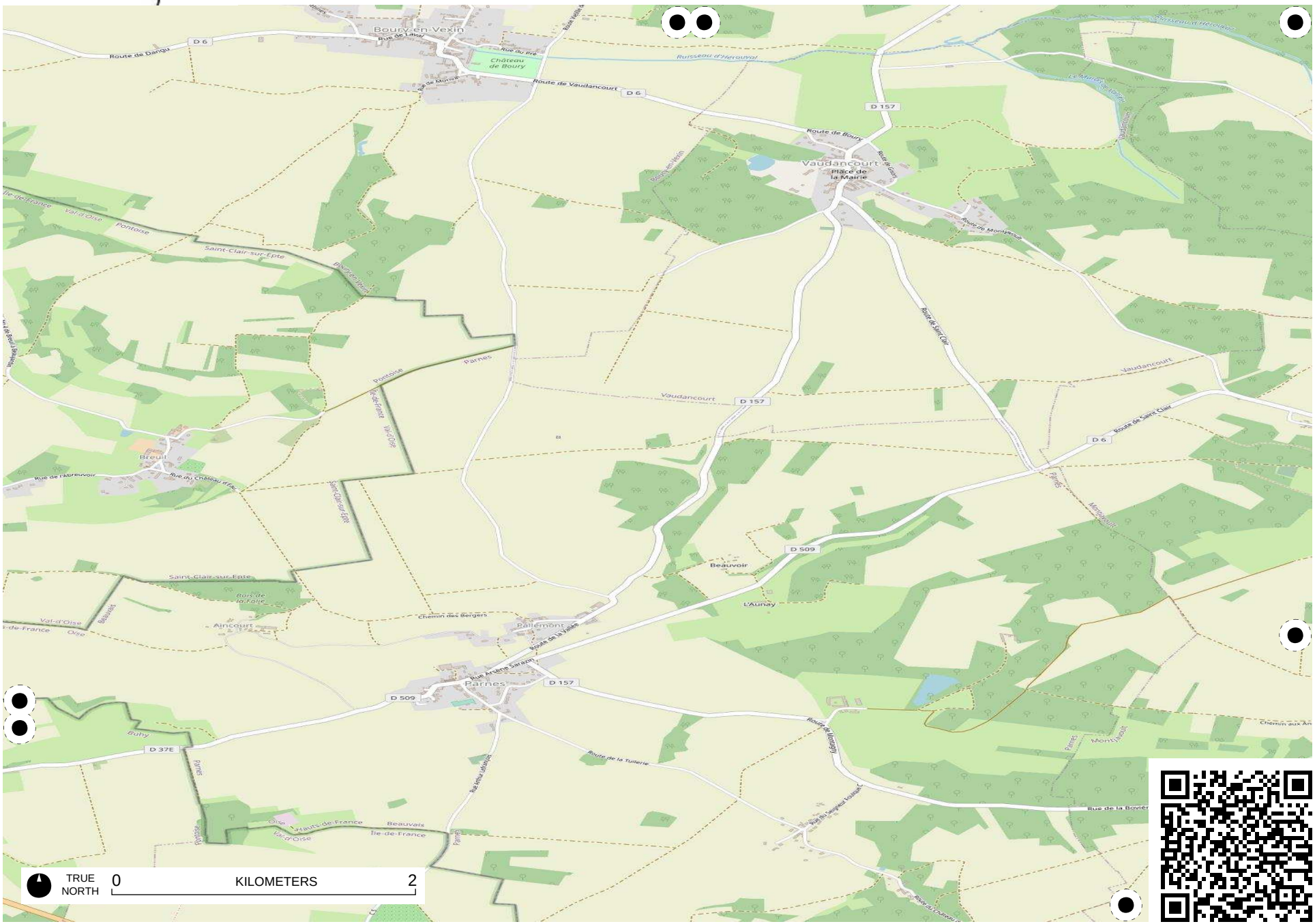

Field Papers

Avenue verte

http://fieldpapers.org/atlases/6c5k9hn0/P14

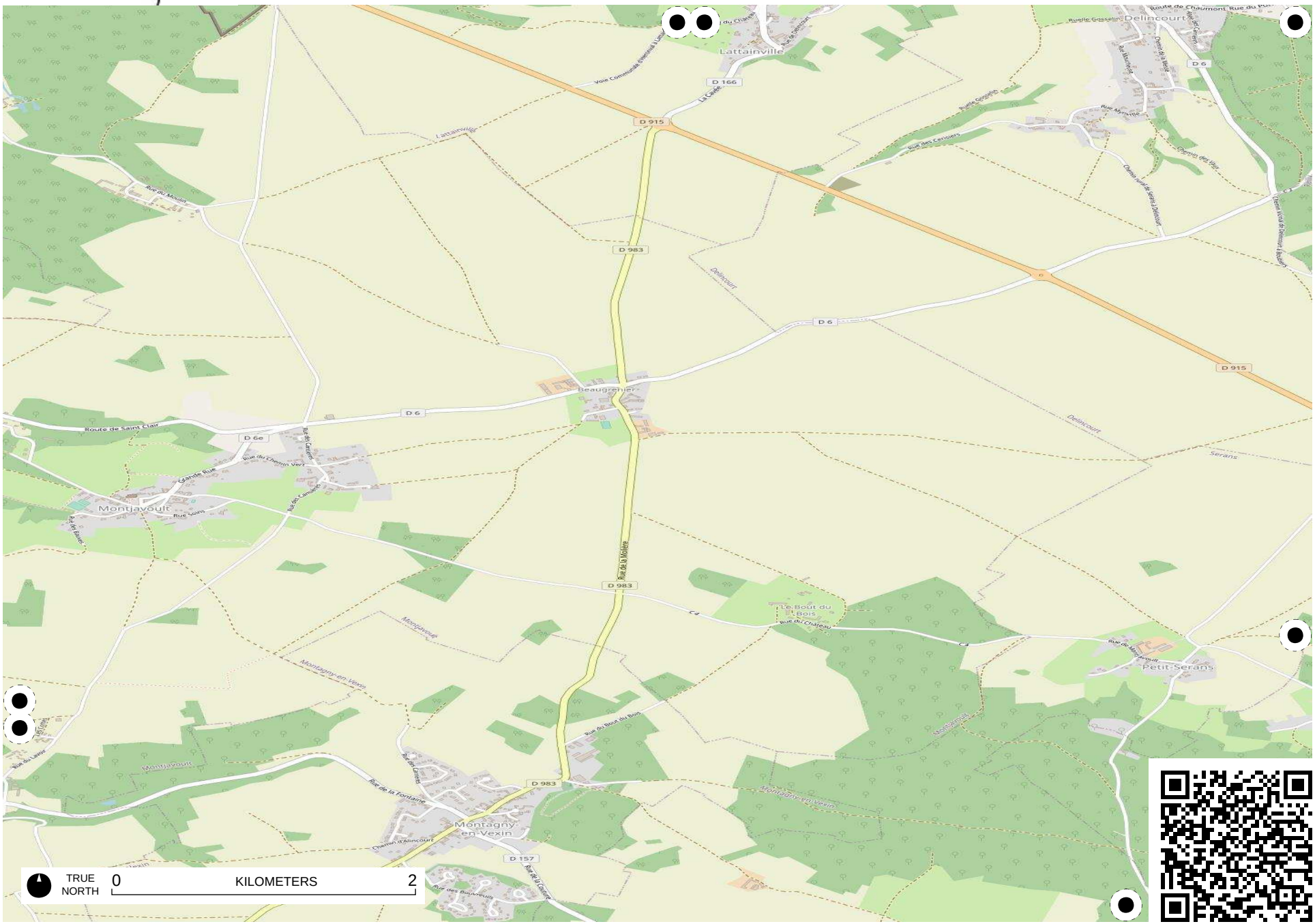

Field Papers

Avenue verte

http://fieldpapers.org/atlases/6c5k9hn0/P15

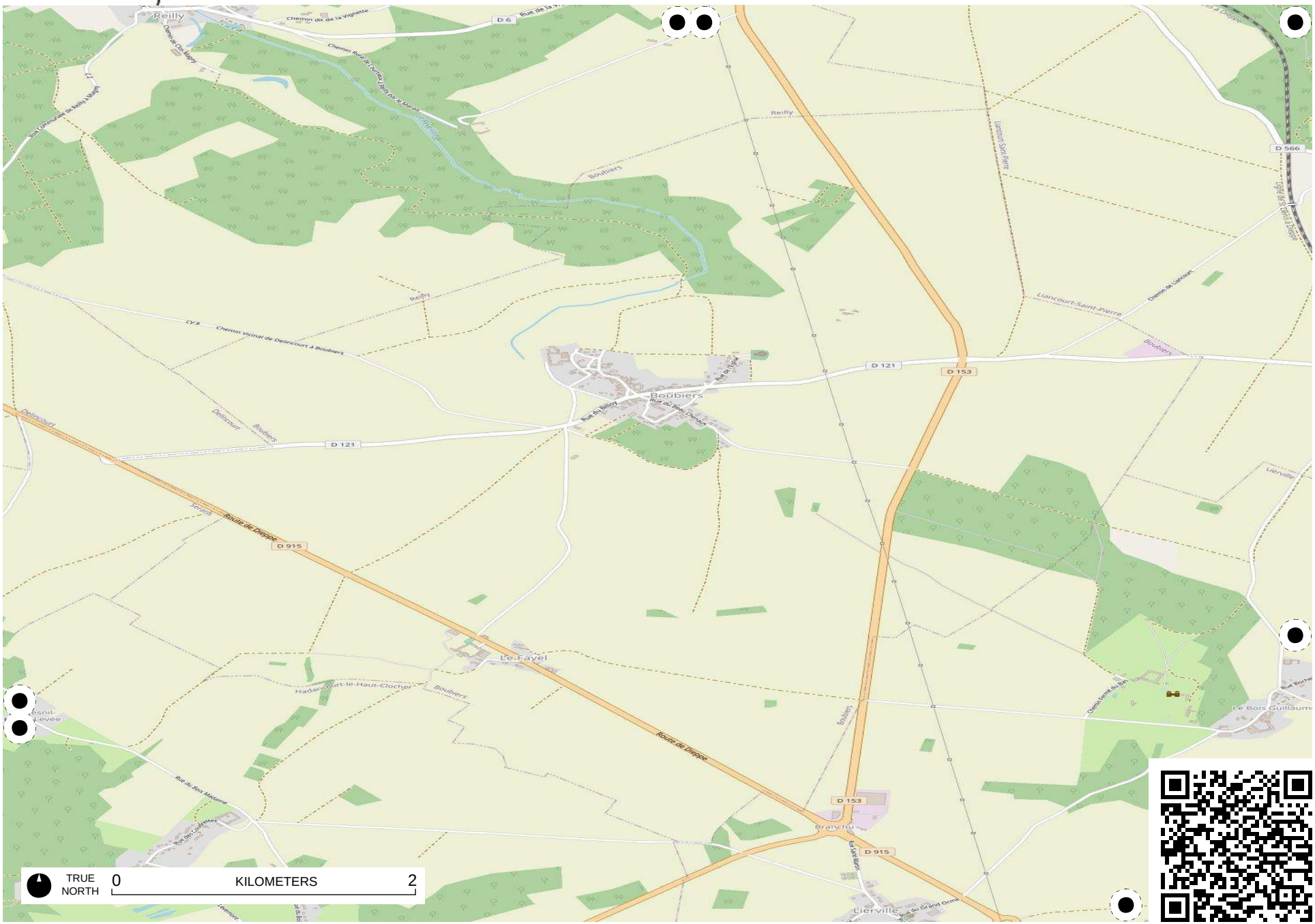

Field Papers

Avenue verte

http://fieldpapers.org/atlases/6c5k9hn0/P16



Field Papers

Avenue verte

http://fieldpapers.org/atlases/6c5k9hn0/P17

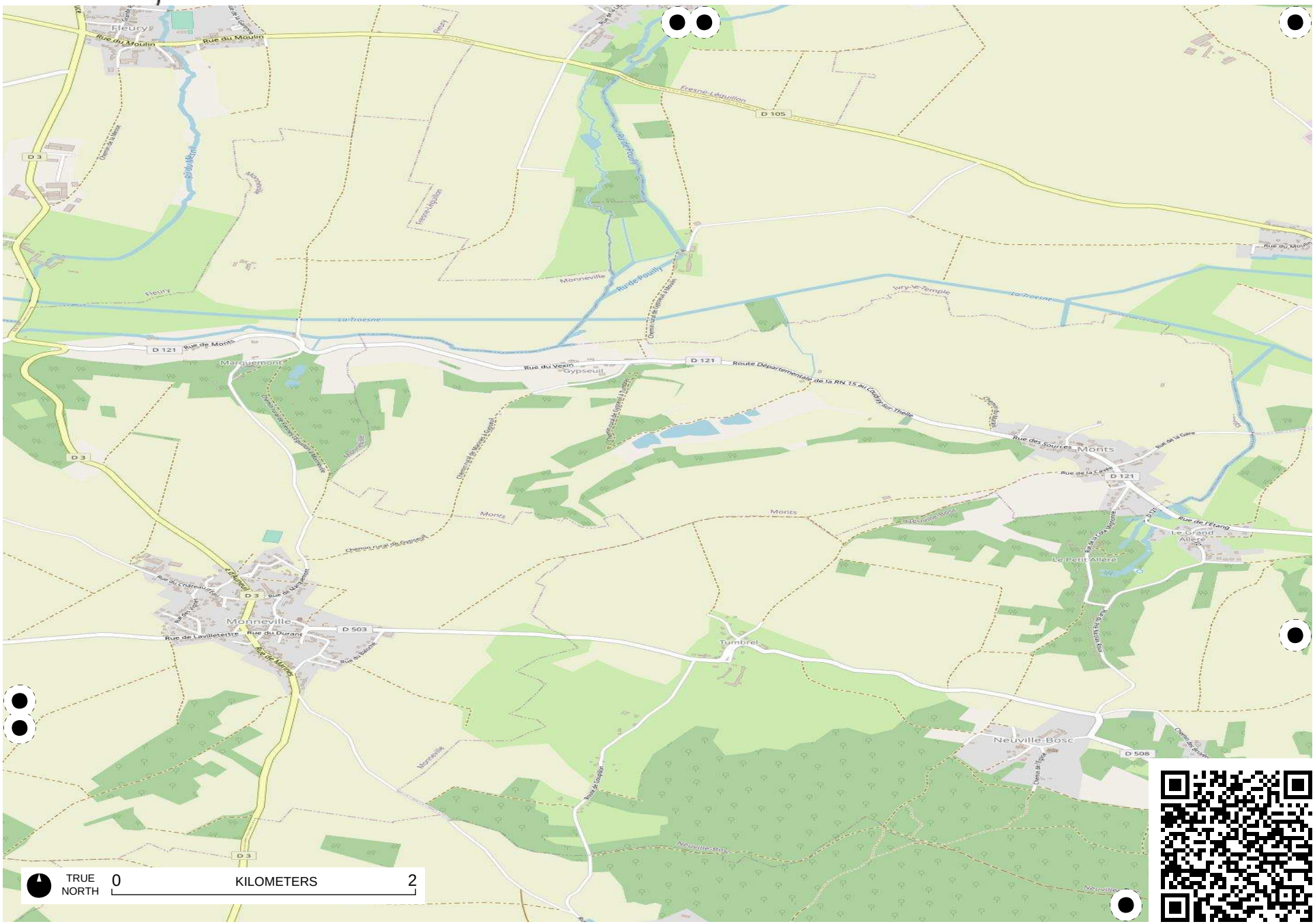

Field Papers

Avenue verte

http://fieldpapers.org/atlases/6c5k9hn0/P18



Field Papers

Avenue verte

http://fieldpapers.org/atlases/6c5k9hn0/P19

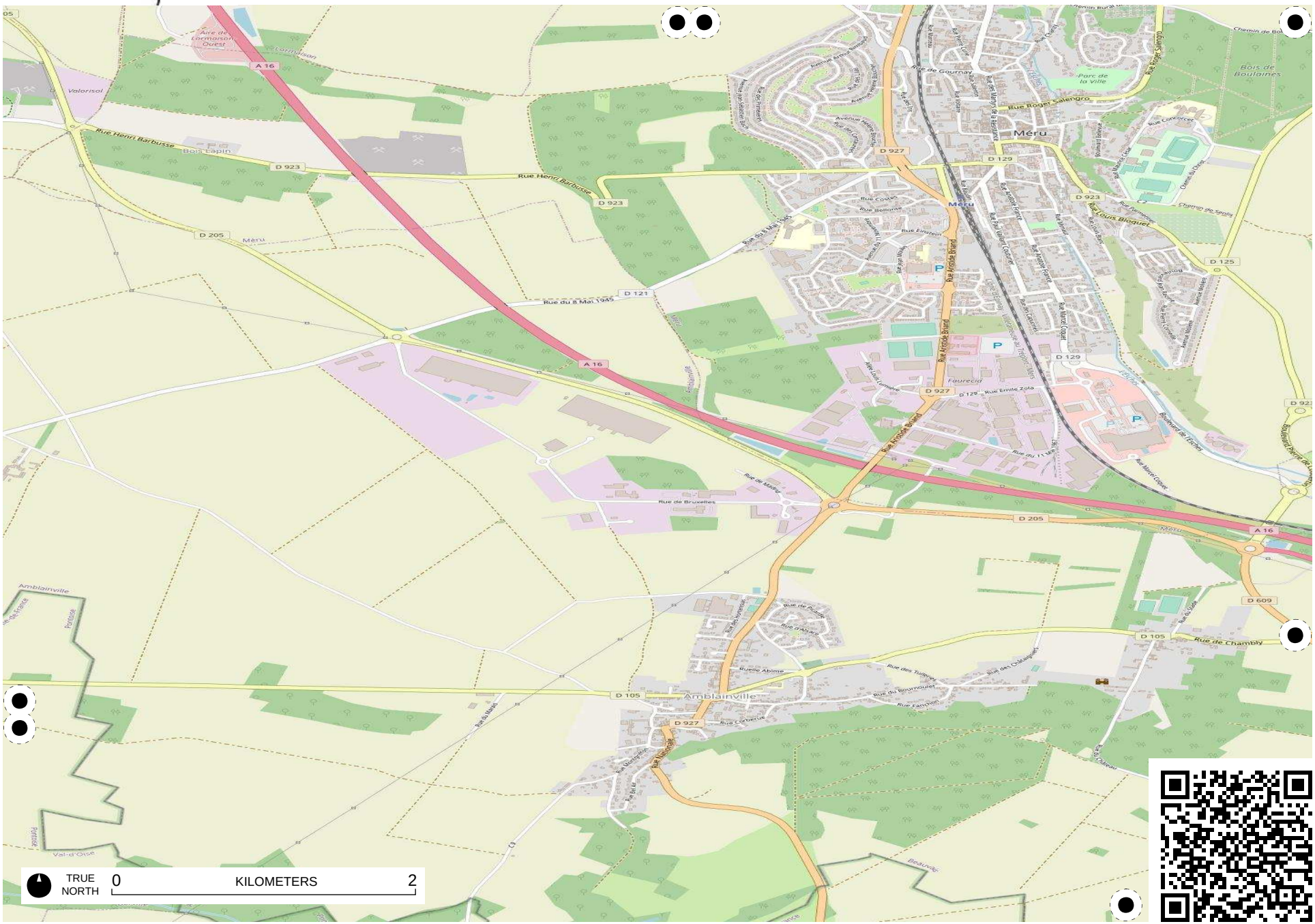

Field Papers

Avenue verte

http://fieldpapers.org/atlases/6c5k9hn0/P2

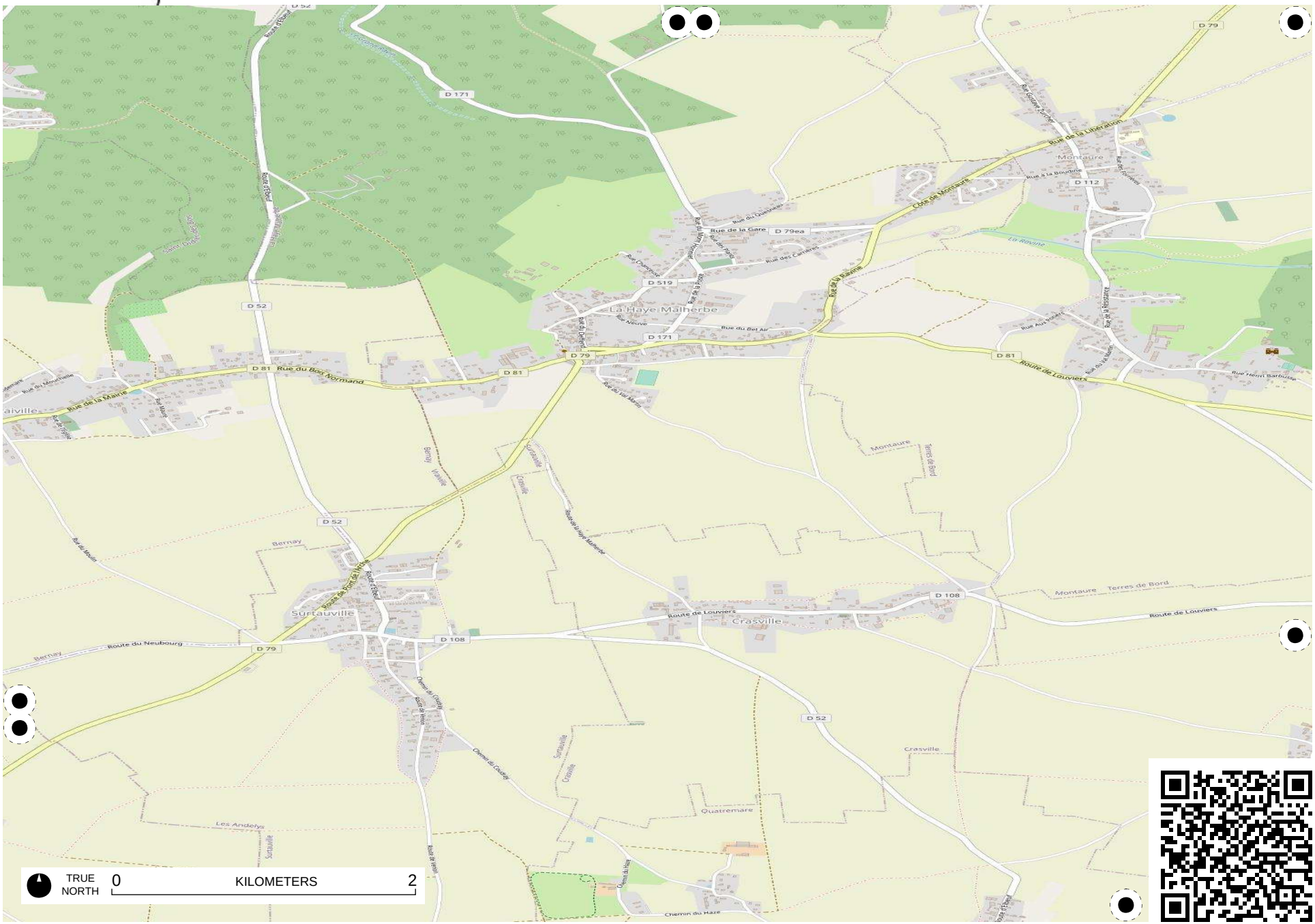

Field Papers

Avenue verte

http://fieldpapers.org/atlases/6c5k9hn0/P20


TRUE NORTH
0
KILOMETERS
2
D 125
La Lande
Liercourt
Esches
Mers
Rue de Bertaloy
Rue d'Harbonnières
Rue de la Ferme
Rue du Soleil
Esches
La Garenne
Rue Nationale
D 609
Rue de Bonnet
Rue Page
Rue Hauts Fossoyeux
D 923
Ligne d'Epinay - Villetaneuse au Tréport - Mers
Amblainville
A 16
Fosseuse
Rue du Vert Galant
Rue du 923
Rue Louis Denoulet
Chemin du Parquet
Rue de Bornel
Route d'Hamecourt
Route de Bornel
Courcelles
Rue des Mésanges
Rue d'Hamecourt
Rue du Ménillet
D 105
Anserville
Grande Rue
Rue de Fosseuse
Le Clos Caillite
Rue de la Chapelle
Rue de la Mairie
Rue du Château
Rue de la Fontaine
Rue de la Mairie
Rue de la Forge
Rue de la Mairie
Rue de la Mairie
Rue de la Mairie

Field Papers

Avenue verte

http://fieldpapers.org/atlases/6c5k9hn0/P21

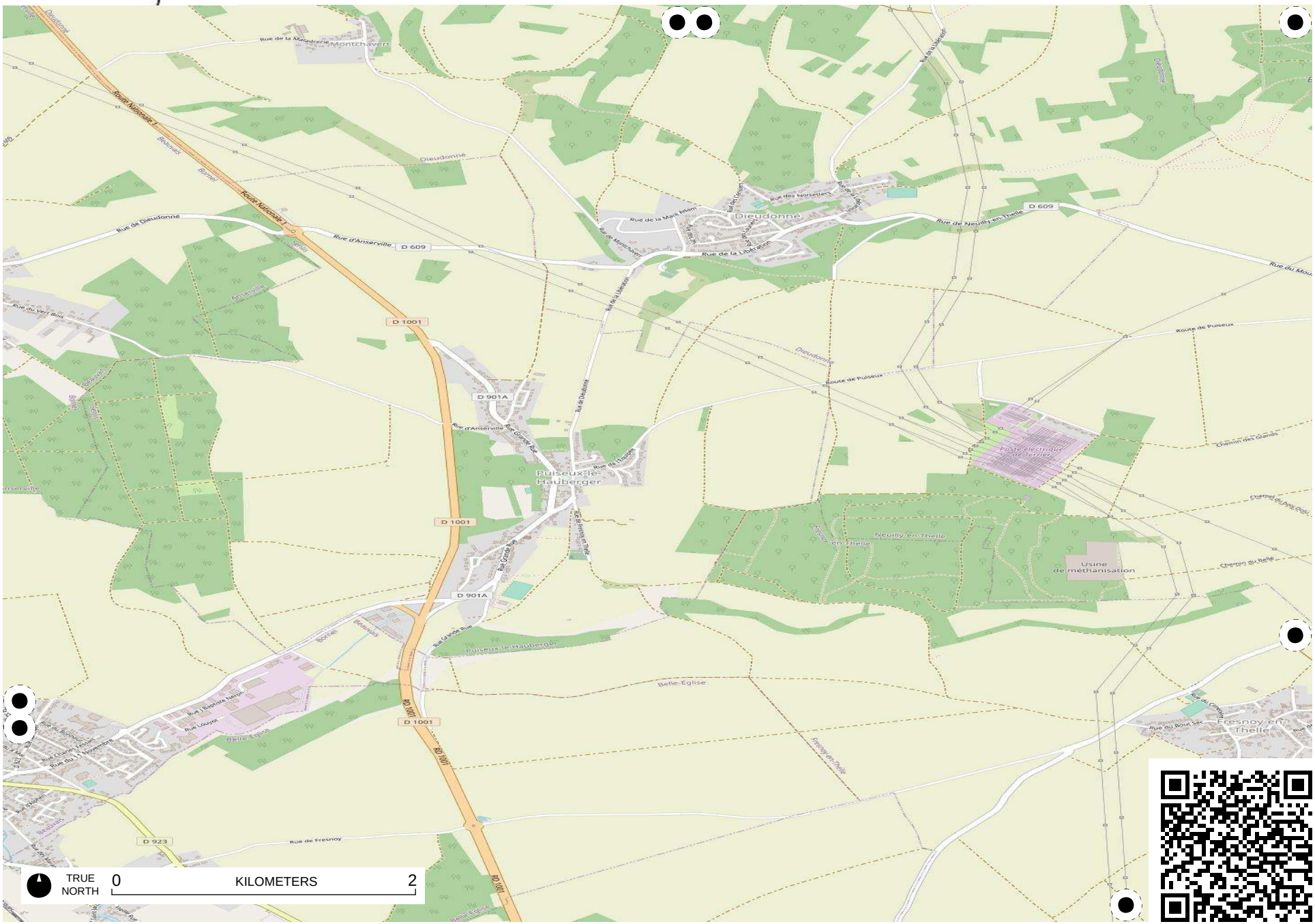

Field Papers

Avenue verte

http://fieldpapers.org/atlases/6c5k9hn0/P22

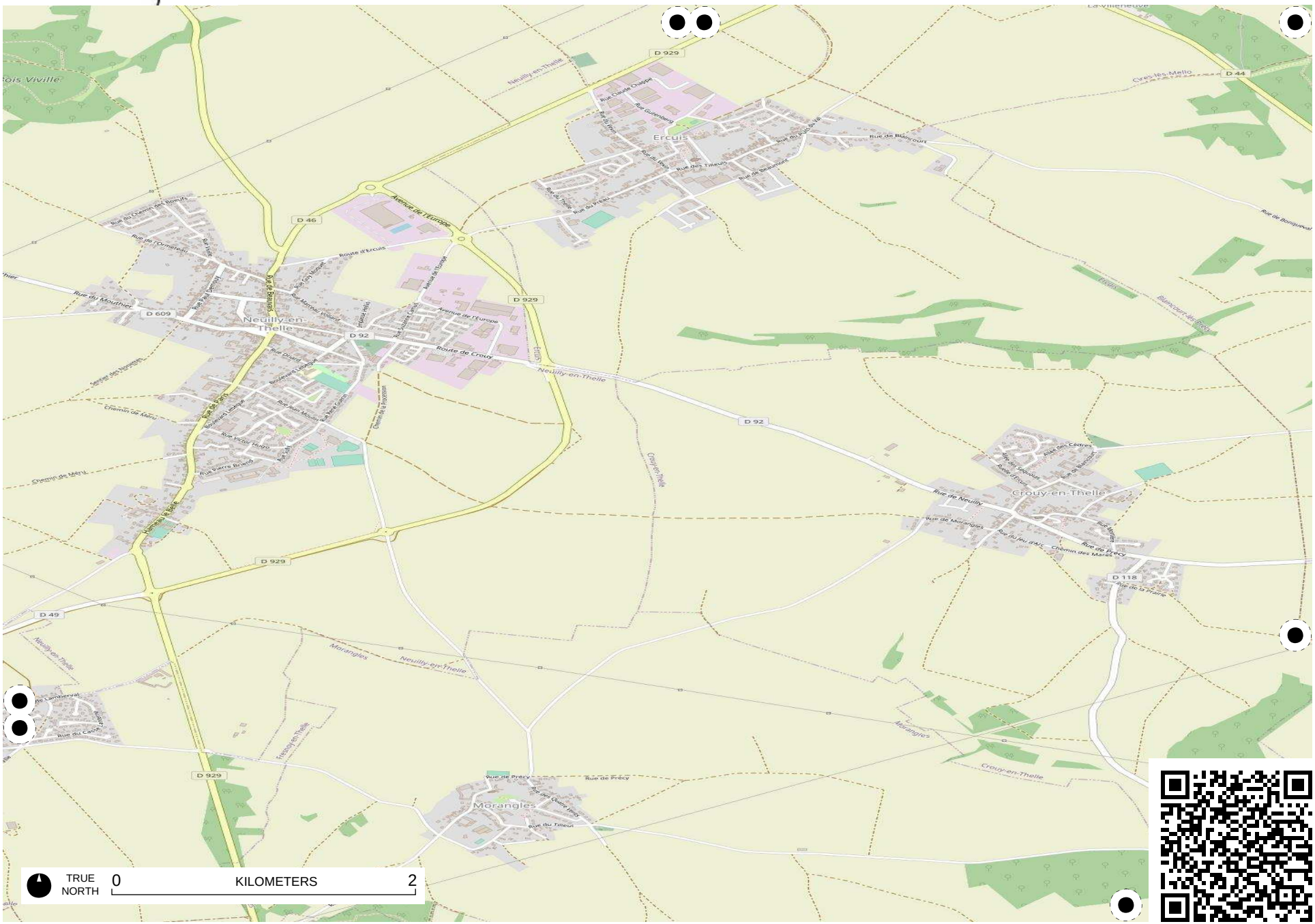

Field Papers

Avenue verte

http://fieldpapers.org/atlases/6c5k9hn0/P23

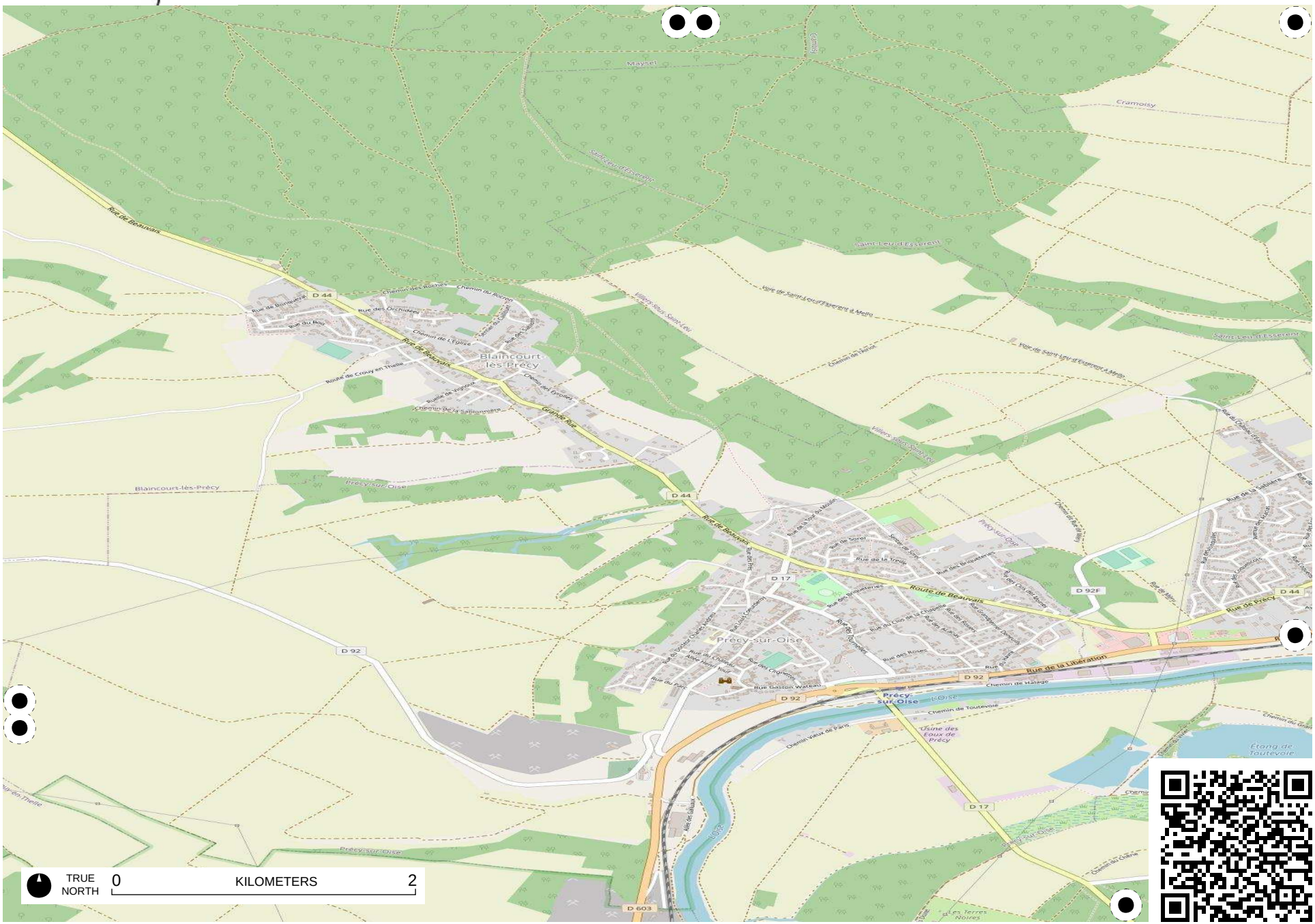

Field Papers

Avenue verte

http://fieldpapers.org/atlases/6c5k9hn0/P24



Field Papers

Avenue verte

http://fieldpapers.org/atlases/6c5k9hn0/P25

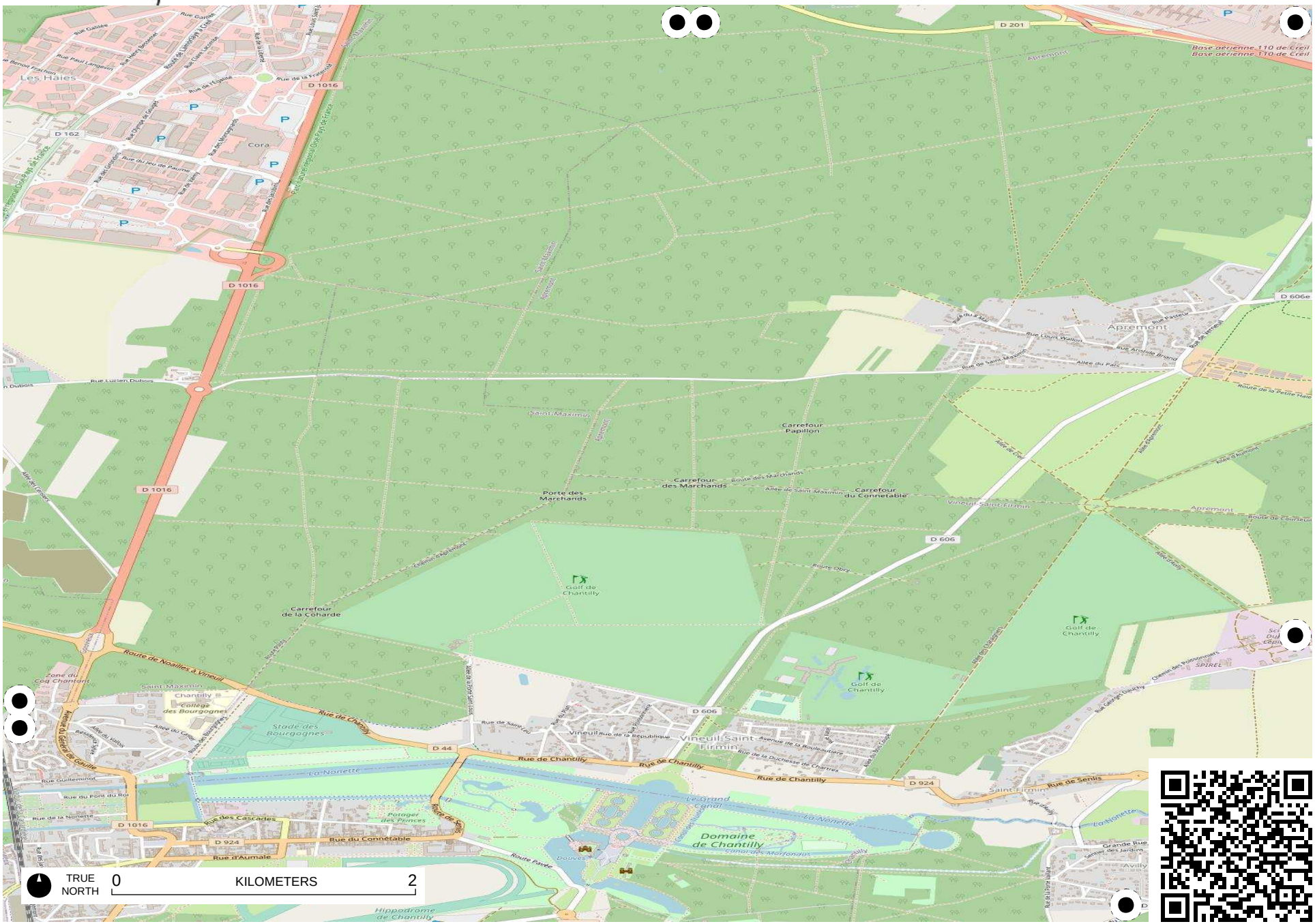

Field Papers

Avenue verte

http://fieldpapers.org/atlases/6c5k9hn0/P3

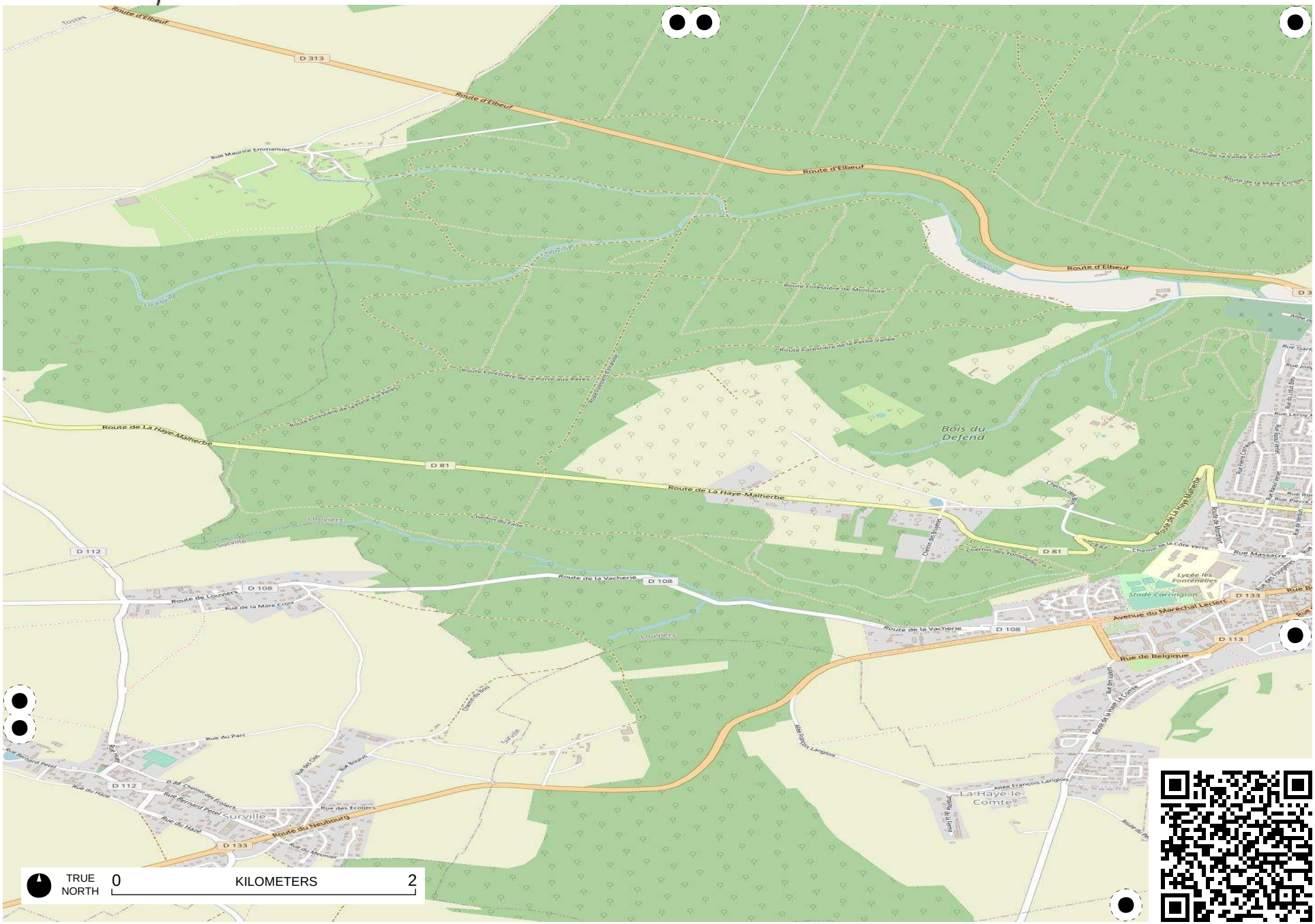

Field Papers

Avenue verte

http://fieldpapers.org/atlases/6c5k9hn0/P4

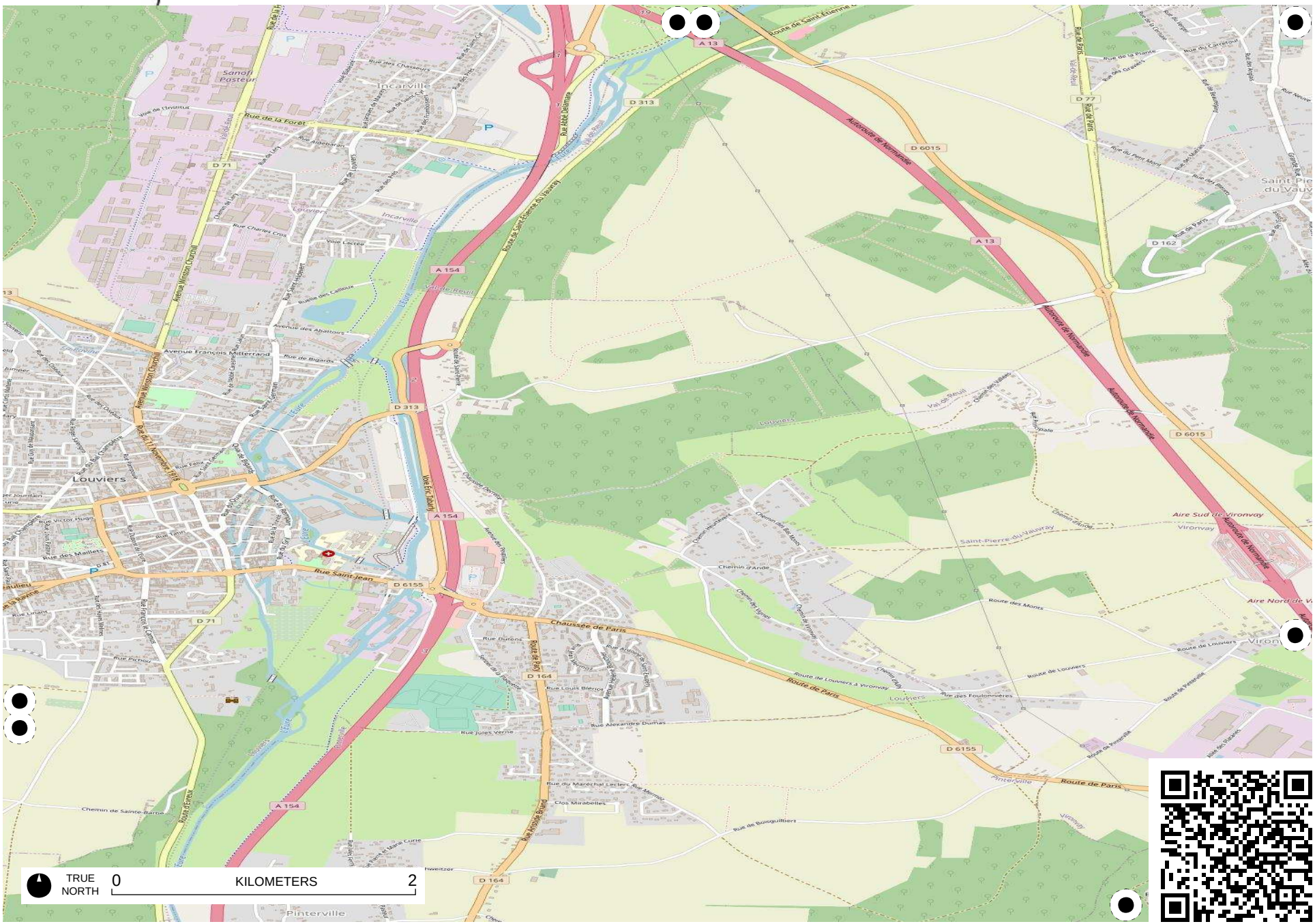

Field Papers

Avenue verte

http://fieldpapers.org/atlases/6c5k9hn0/P5



Field Papers

Avenue verte

http://fieldpapers.org/atlases/6c5k9hn0/P6



Field Papers

Avenue verte

http://fieldpapers.org/atlases/6c5k9hn0/P7



Field Papers

Avenue verte

http://fieldpapers.org/atlases/6c5k9hn0/P8

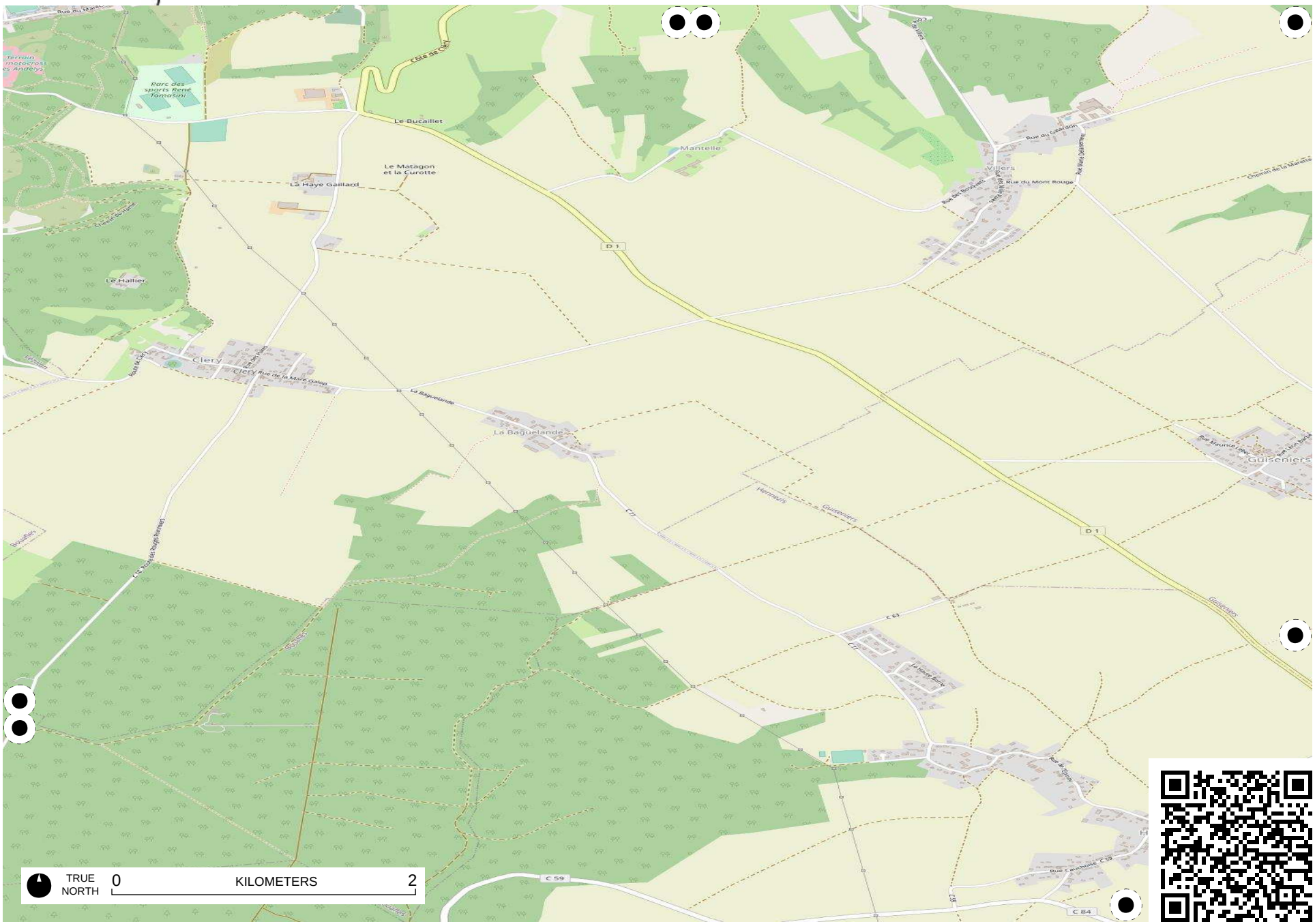

Field Papers

Avenue verte

http://fieldpapers.org/atlases/6c5k9hn0/P9

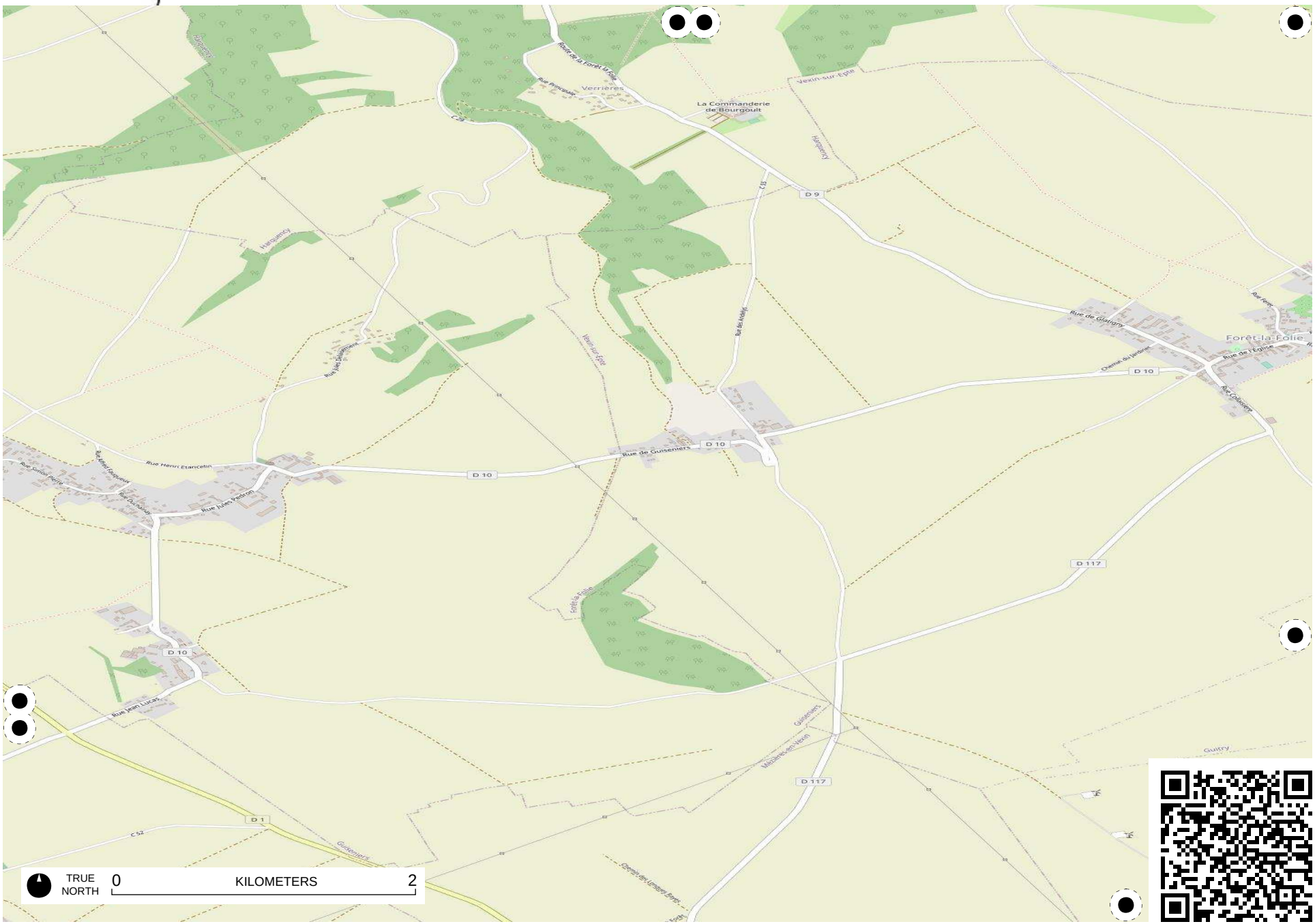

Field Papers

Avenue verte

http://fieldpapers.org/atlases/6c5k9hn0/Q1

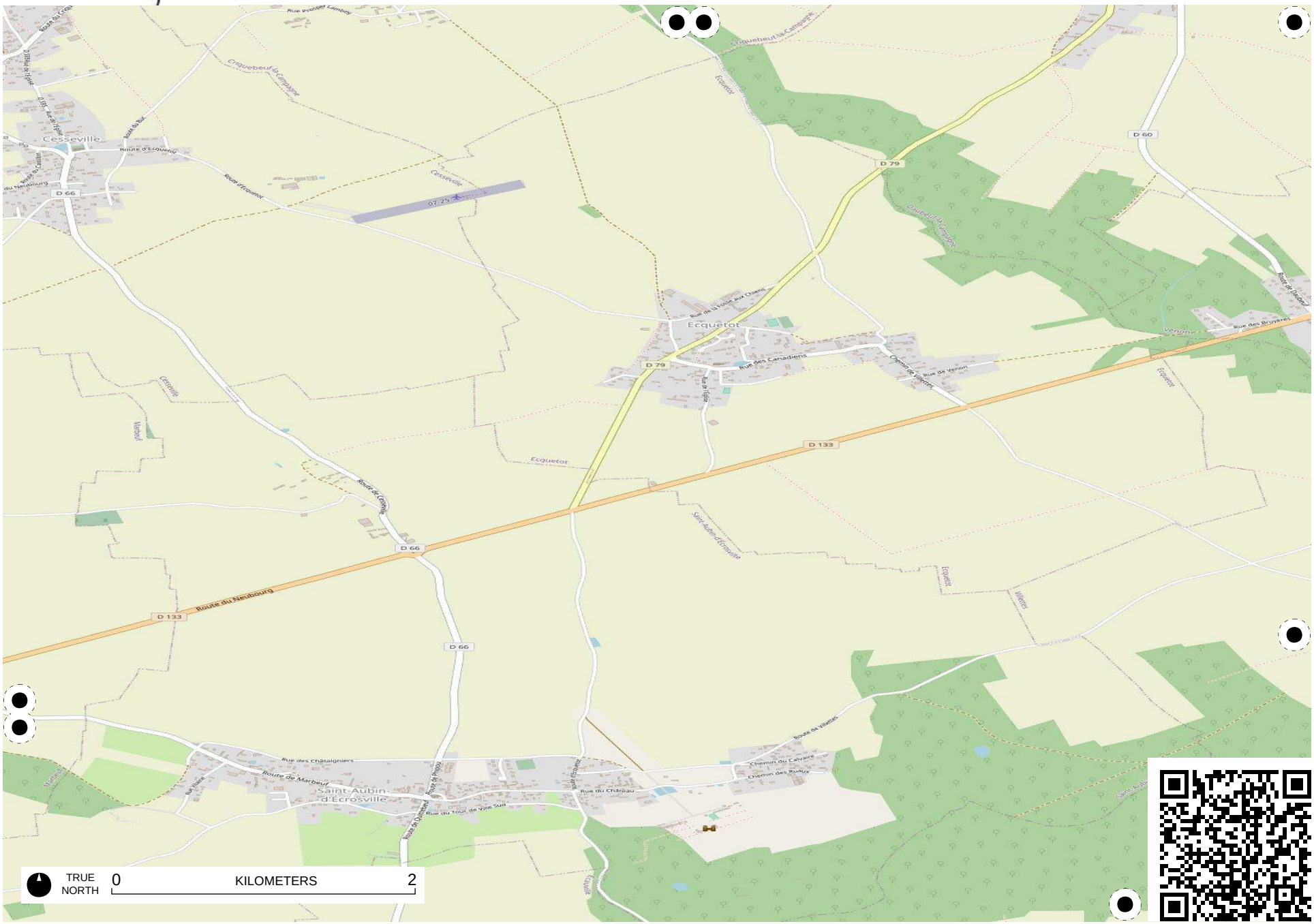

Field Papers

Avenue verte

http://fieldpapers.org/atlases/6c5k9hn0/Q10

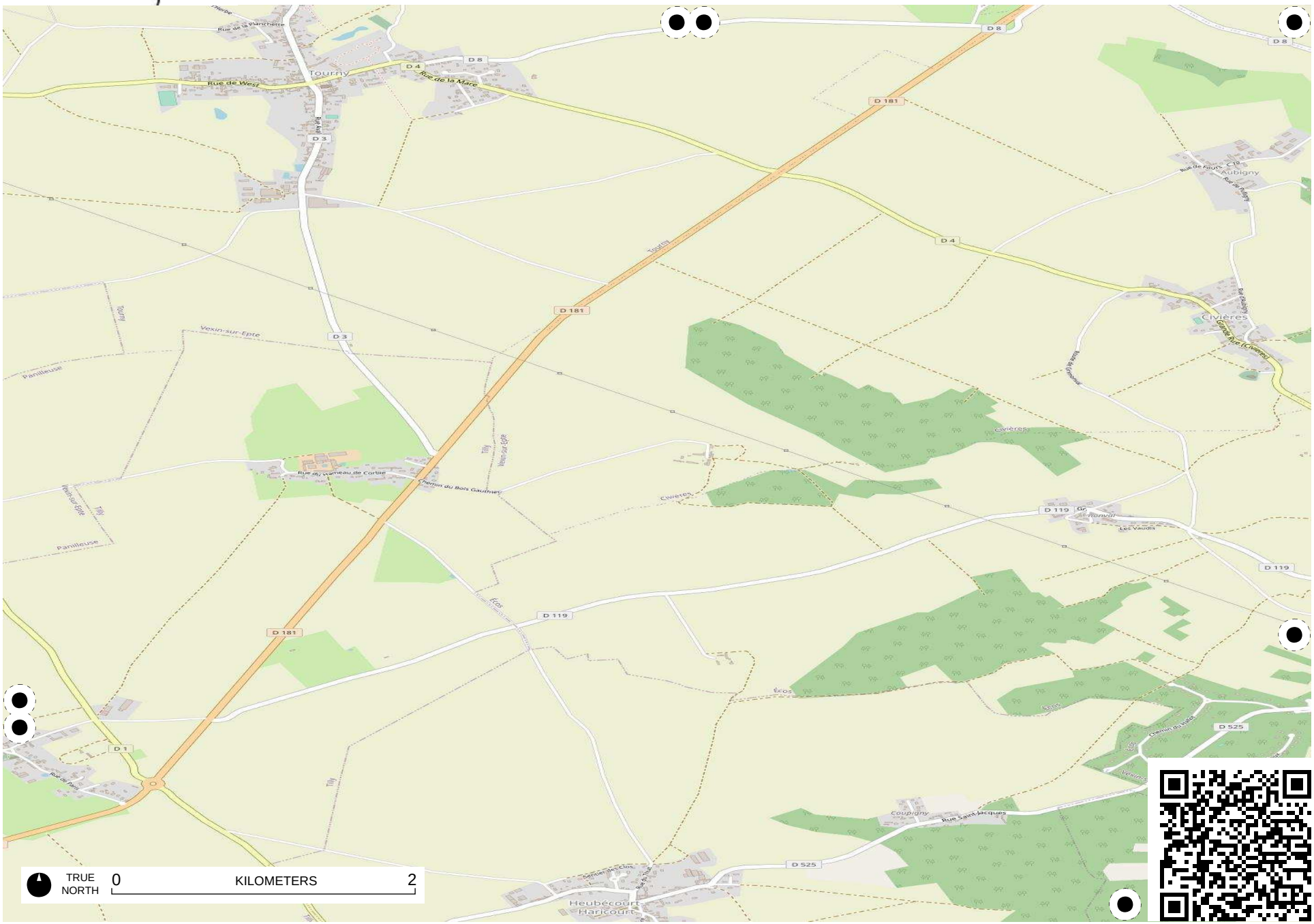

Field Papers

Avenue verte

http://fieldpapers.org/atlases/6c5k9hn0/Q11

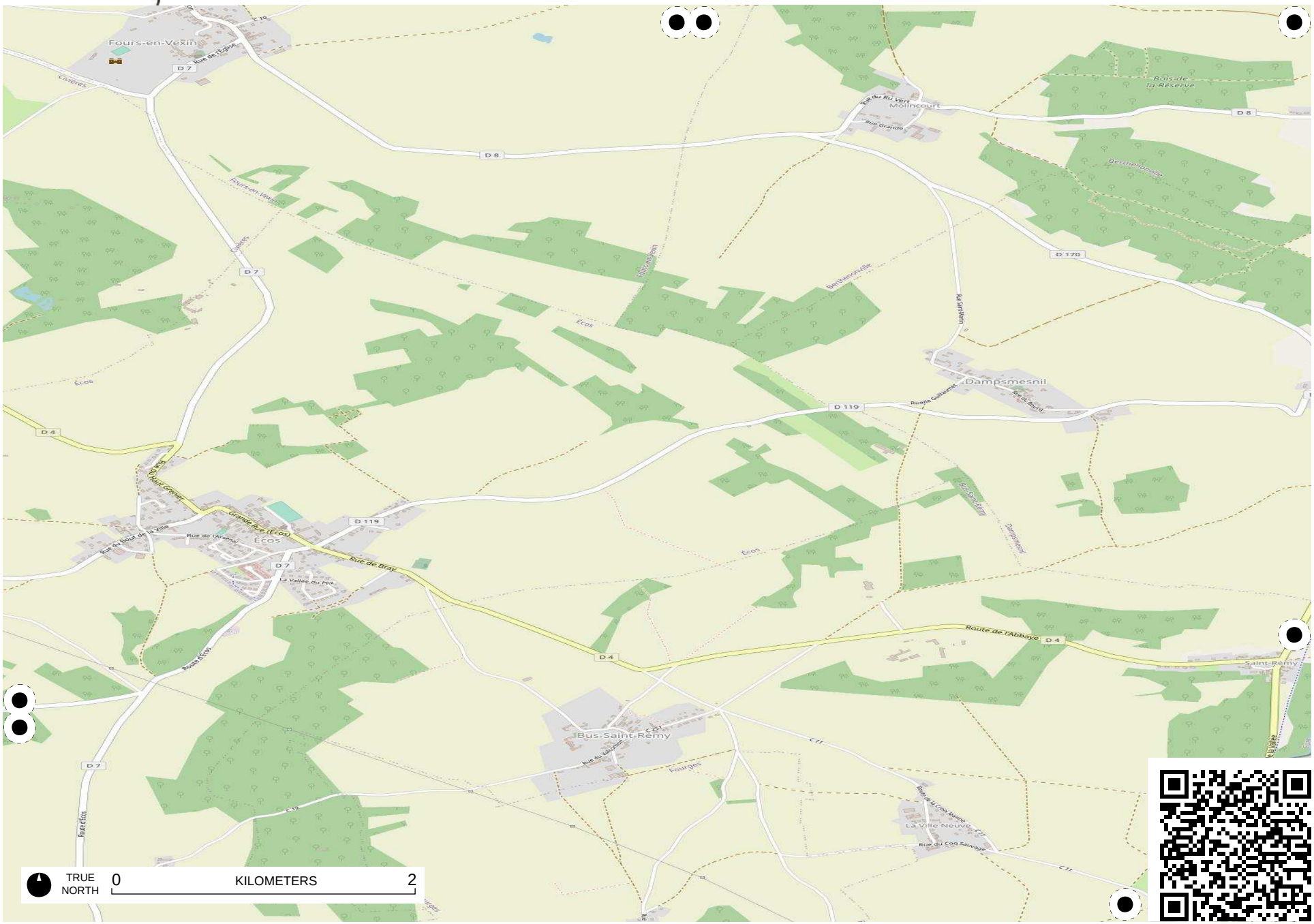

Field Papers

Avenue verte

http://fieldpapers.org/atlases/6c5k9hn0/Q12

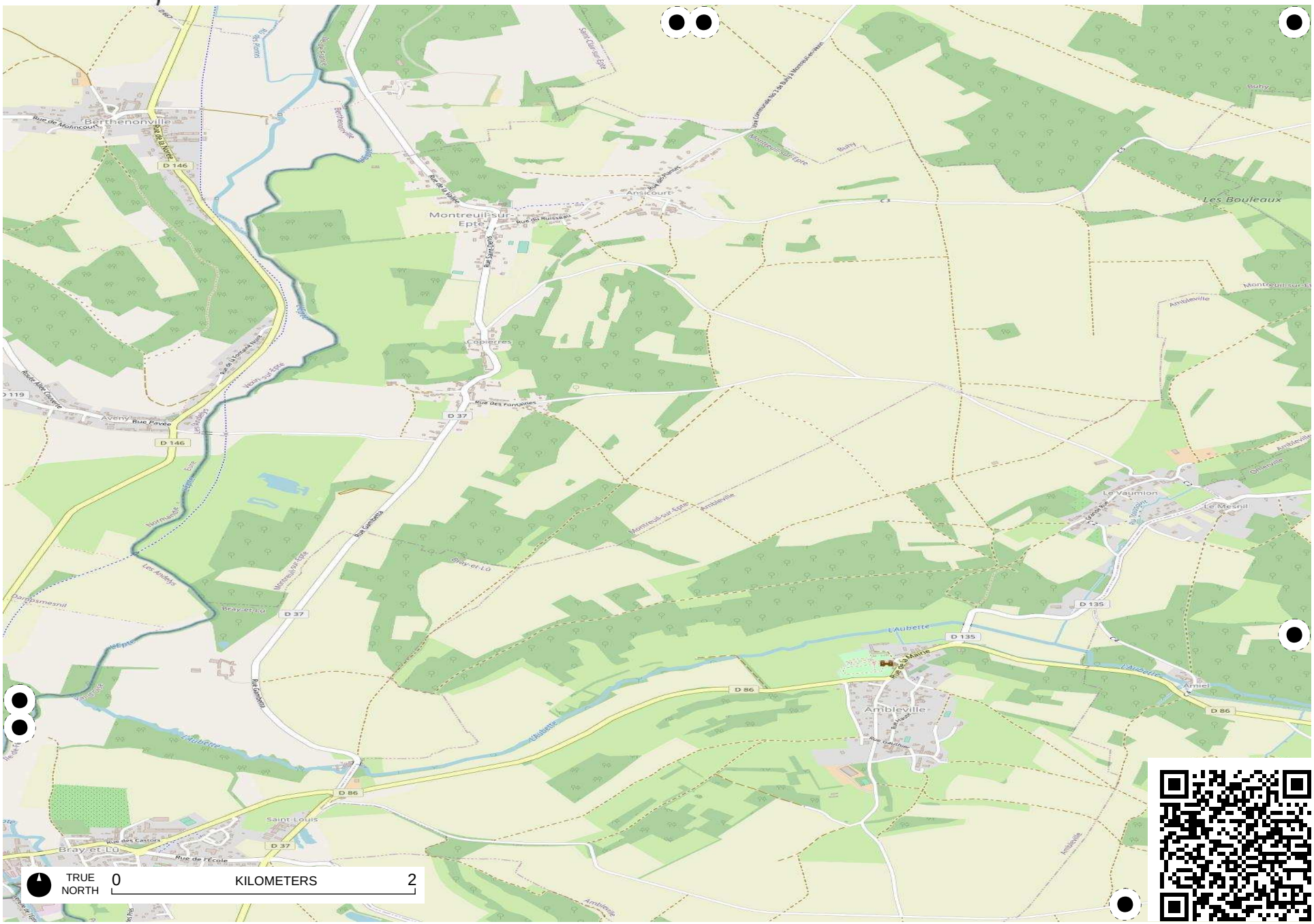

Field Papers

Avenue verte

http://fieldpapers.org/atlases/6c5k9hn0/Q13



Field Papers

Avenue verte

http://fieldpapers.org/atlases/6c5k9hn0/Q14

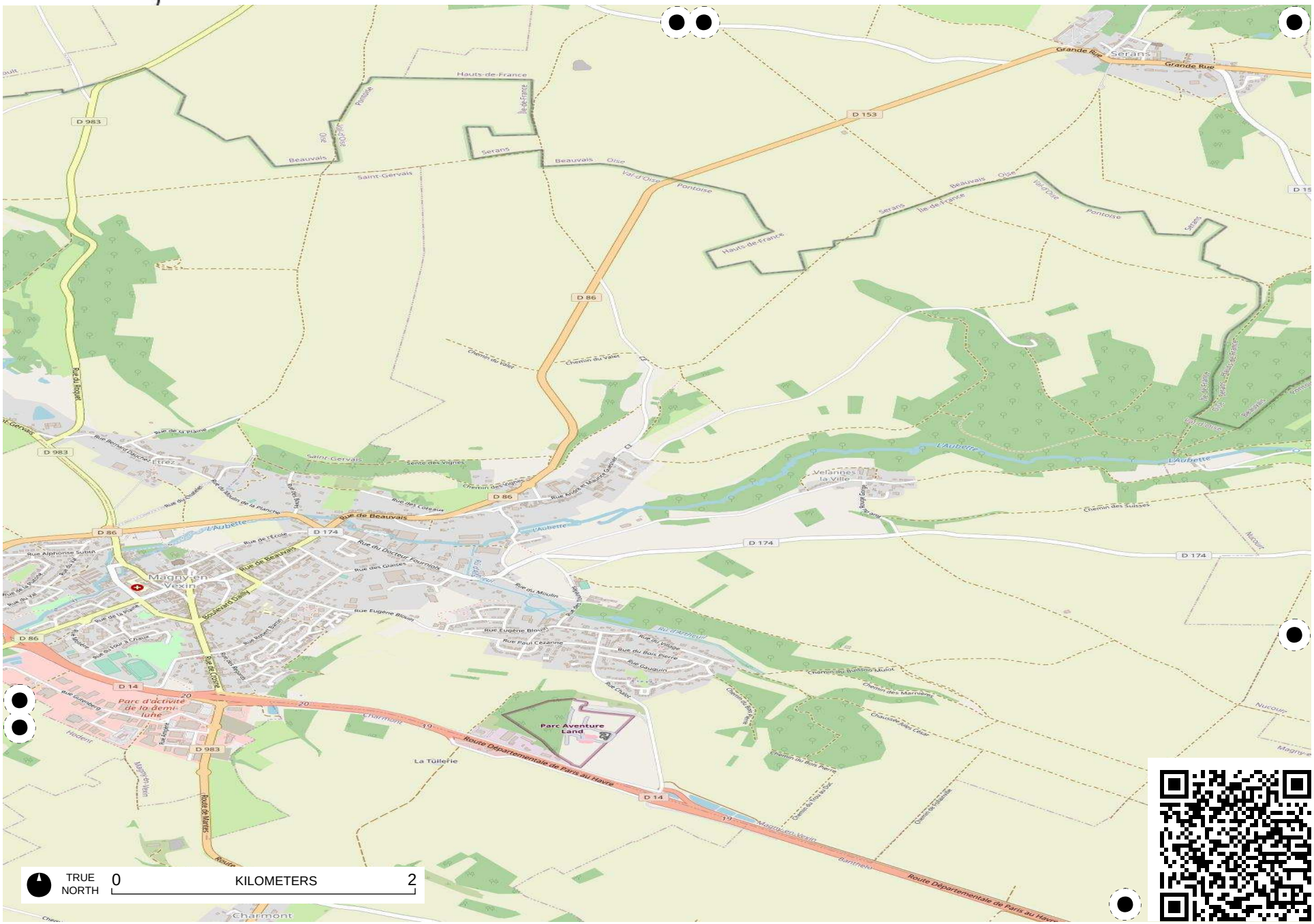

Field Papers

Avenue verte

http://fieldpapers.org/atlases/6c5k9hn0/Q15

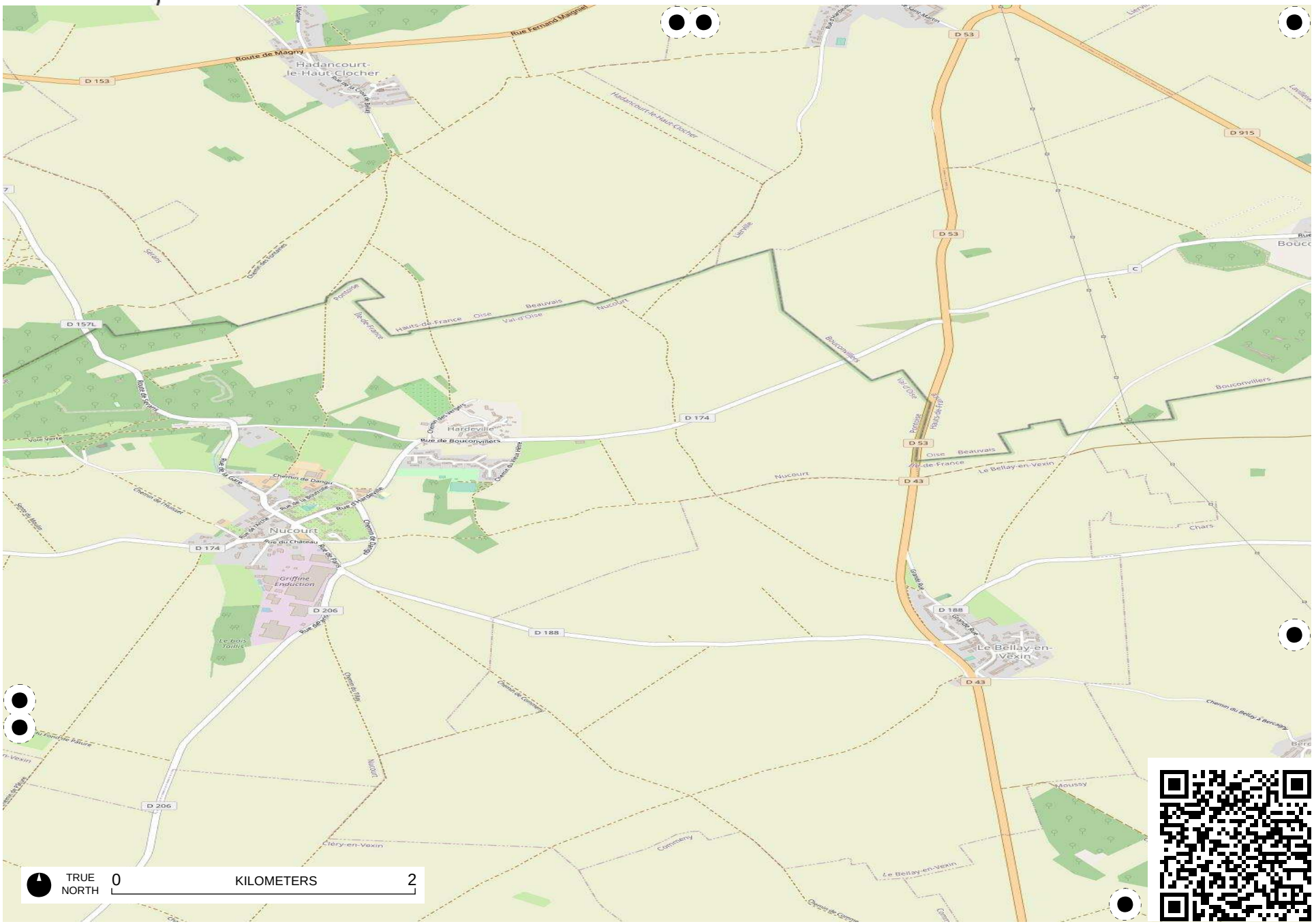

Field Papers

Avenue verte

http://fieldpapers.org/atlases/6c5k9hn0/Q16

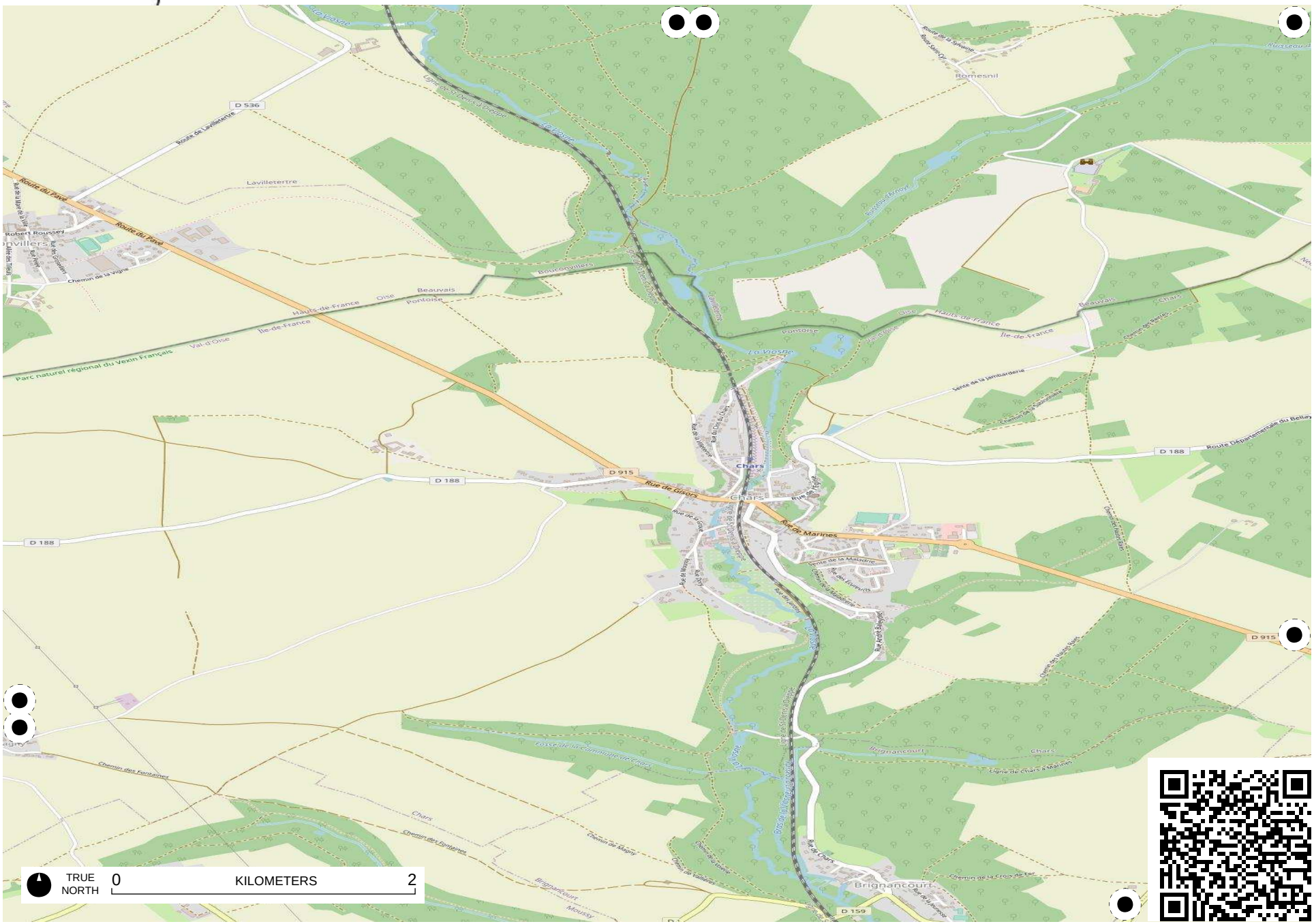

Field Papers

Avenue verte

http://fieldpapers.org/atlases/6c5k9hn0/Q17

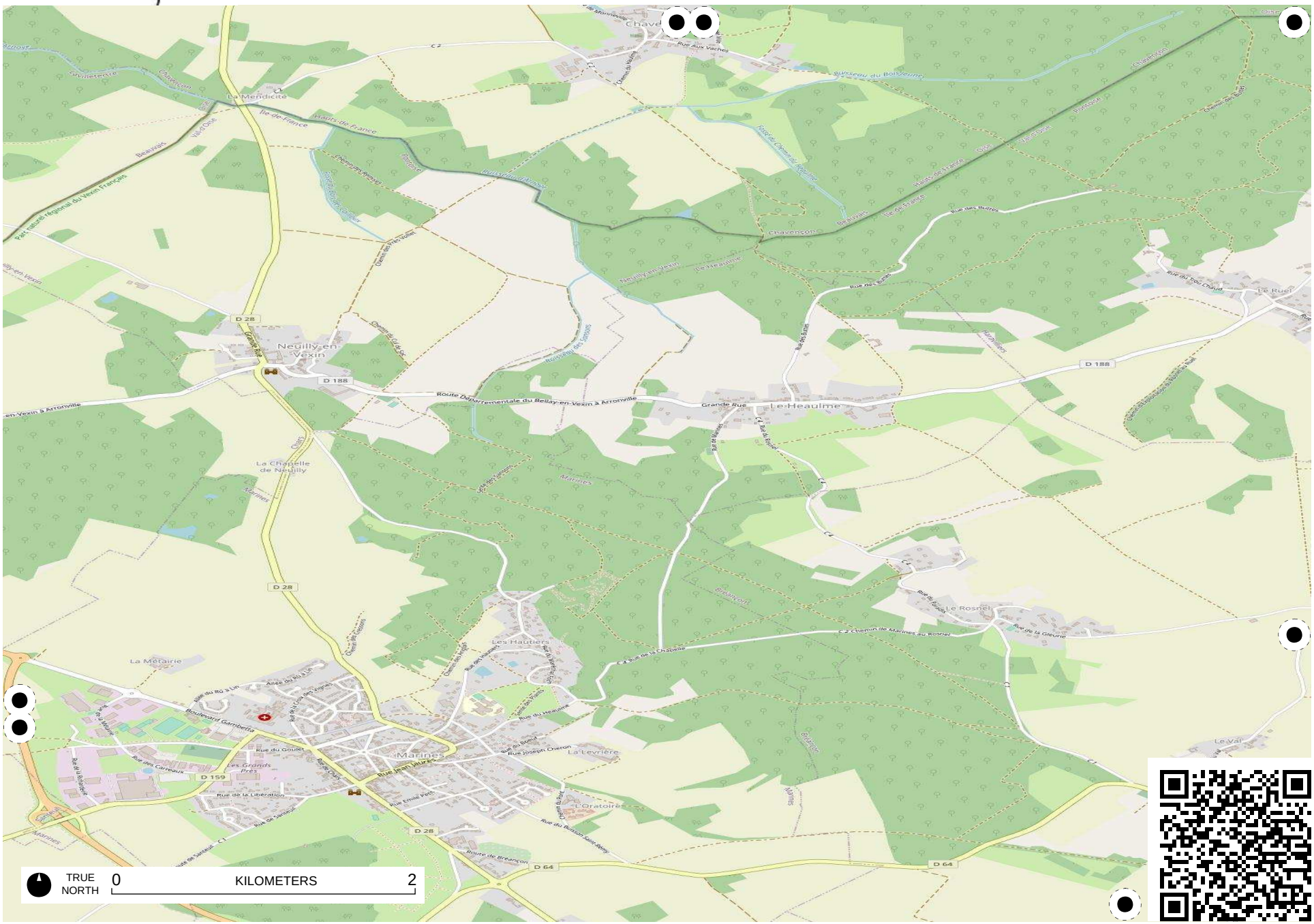

Field Papers

Avenue verte

http://fieldpapers.org/atlases/6c5k9hn0/Q18

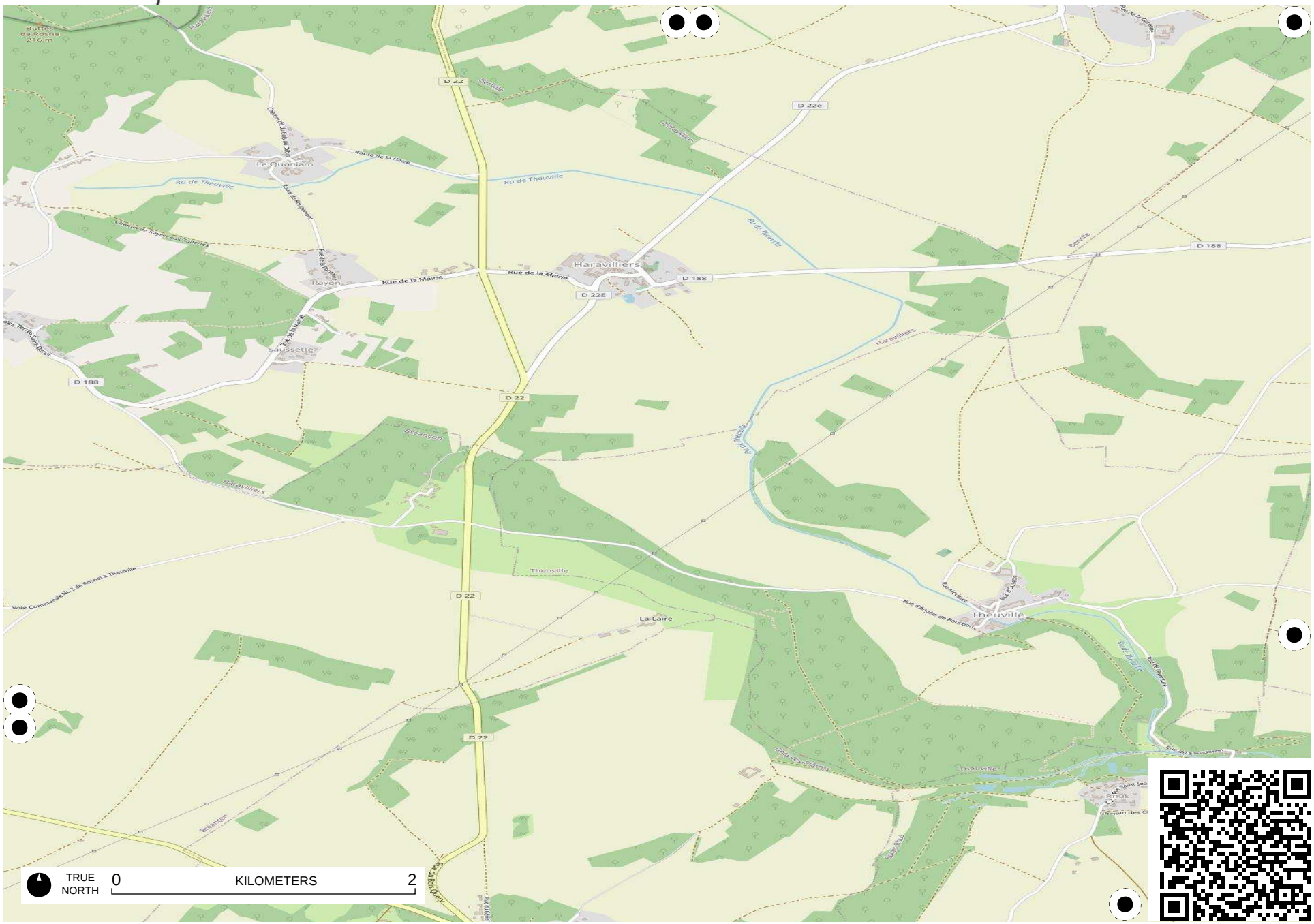

Field Papers

Avenue verte

http://fieldpapers.org/atlases/6c5k9hn0/Q19

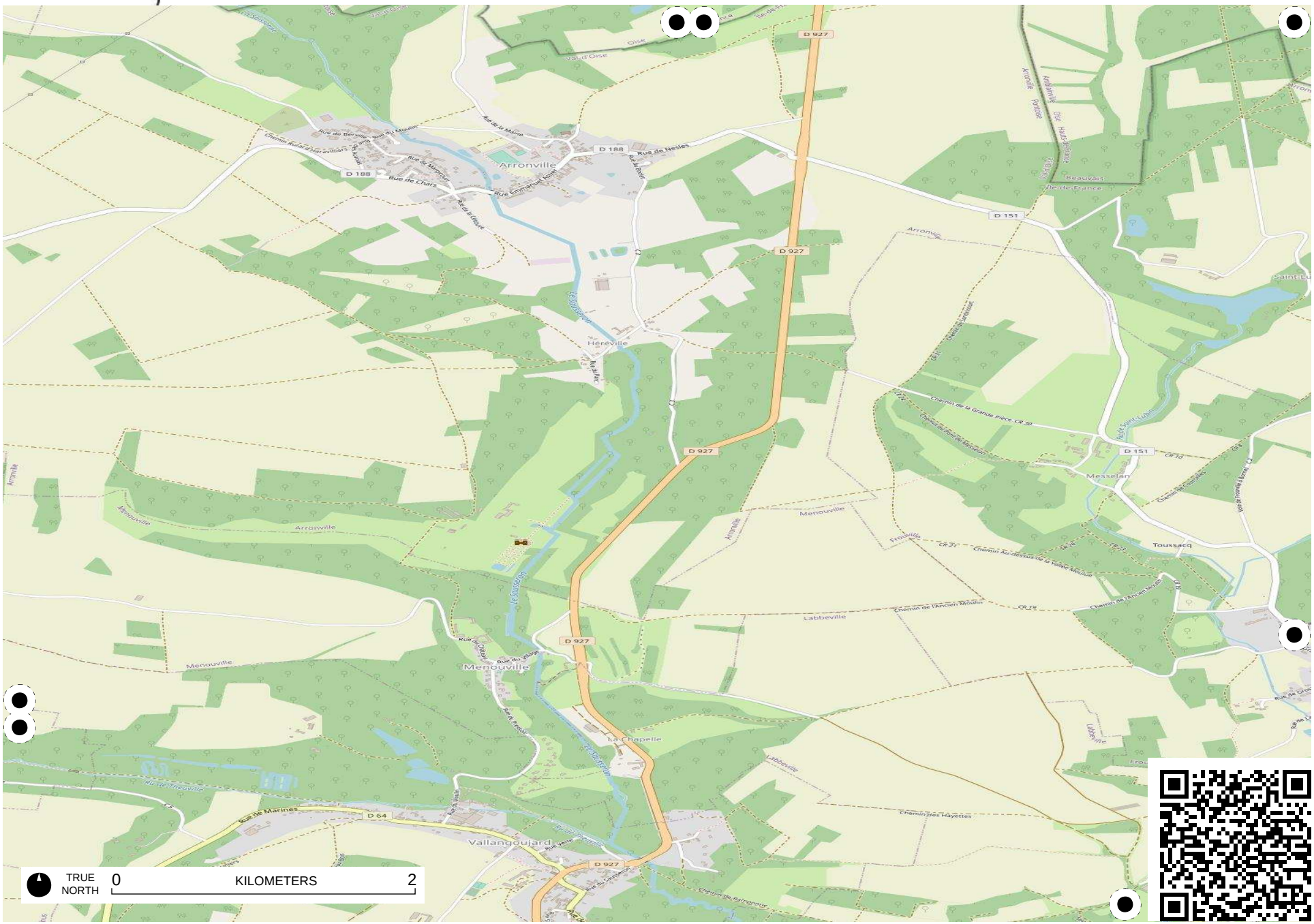

Field Papers

Avenue verte

http://fieldpapers.org/atlases/6c5k9hn0/Q2

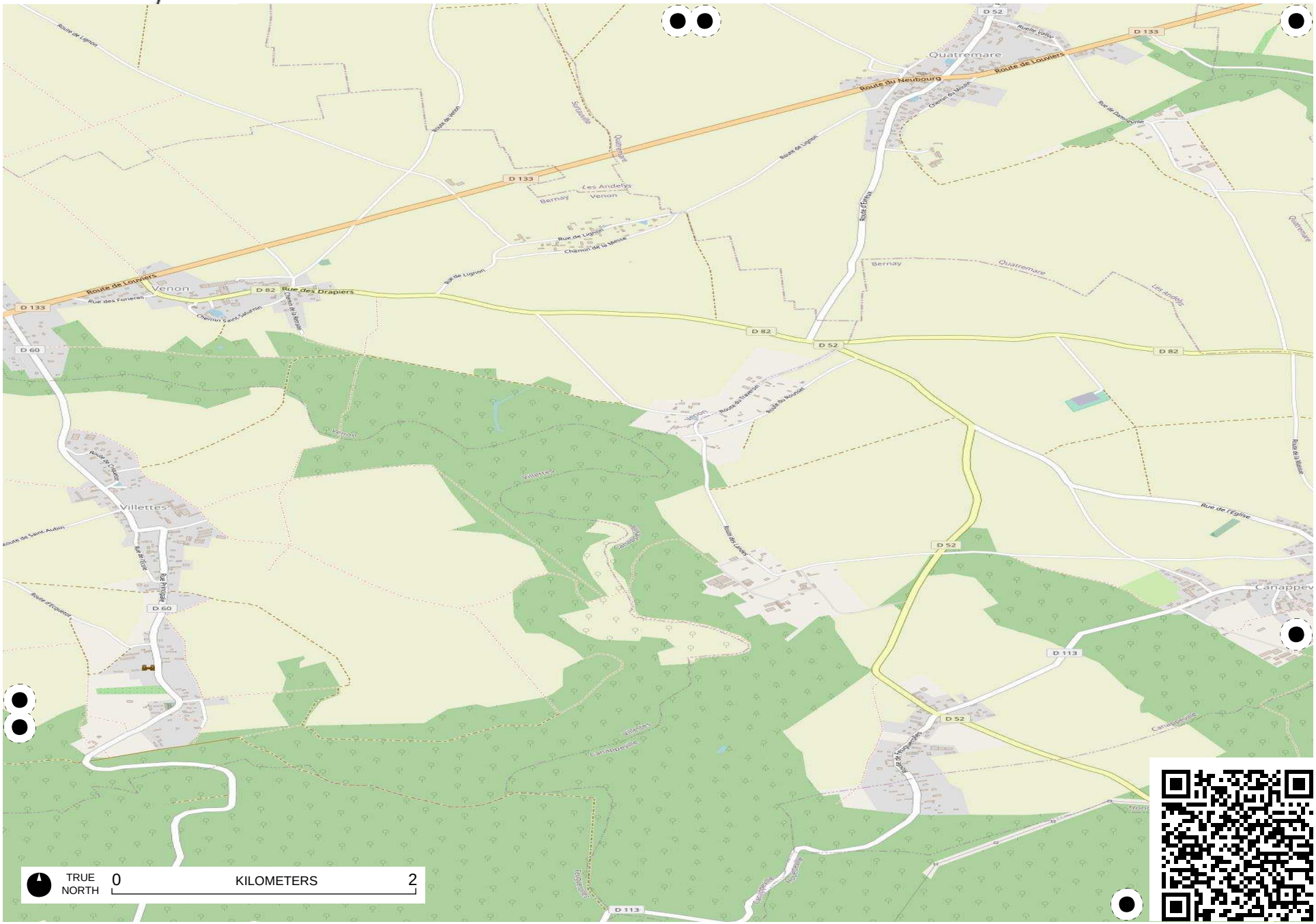

Field Papers

Avenue verte

http://fieldpapers.org/atlases/6c5k9hn0/Q20

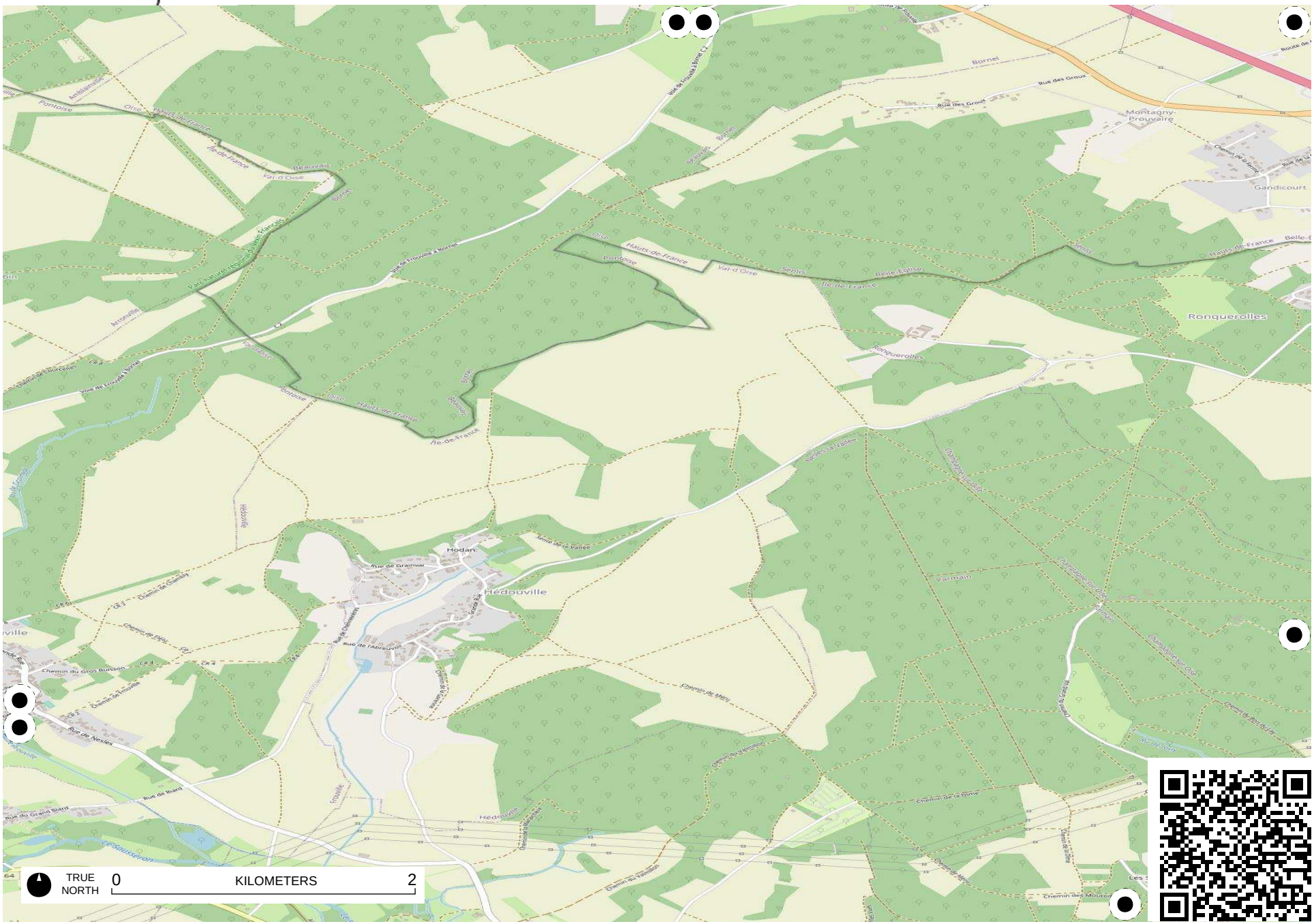

Field Papers

Avenue verte

http://fieldpapers.org/atlases/6c5k9hn0/Q21


TRUE NORTH
0
KILOMETERS
2
Chambly
Champagne-sur-Oise
Hauts-de-France
Oise
Route Nationale 1
A 16
D 1001
D 924
D 49
D 105
D 4
D 4d
D 301
D 4E2
D 21
D 78
D 4z
Établissement Industriel Vert (EIV) Moulin Neuf
Le Mesnil-Saint-Martin
Les Pointes
Rue Isaac Newton
Rue Jacques Vogt
Rue Henri Becquerel
Rue Pasteur
Rue de Chambly
Rue des Grands Prés
Rue de Plantoignon
Rue Marc Seguin
Rue Ernest Zola
Rue Henri Barbusse
Rue Jean Jaurès
Rue de Mermoz
Rue de Londres
Chemin de Pontoise
Chemin de la Carrière
Chemin du Val
Chemin de Ronde
Rue Gambetta
Rue Raymond Marguet
Rue Honoré Chéron
Rue des Castors
Rue du Gamet
Rue de la Fontaine Aurore
Rue Maurice Masse
Rue Jean Moulin
Rue de la Croix Mallet
Rue du Pont
Rue Amédée Bollée
Rue Roger Salengro
Rue Marcel Vincent
Rue Alfred Cornu
Rue Ernest Renan
Rue Gounod
Rue Claude Debussy
Rue Jean Monnet
Rue du Bas Tesson
Rue du Moulin
Rue du Bois
Rue de Jouy
Rue de la Gare
Rue de la Mairie
Rue de la Libération
Rue de la Fontaine
Rue de la Ferme
Rue de la Cavée
Rue de la Source
Rue de la Forêt
Rue de la Vallée
Rue de la Plaine
Rue de la Croix
Rue de la Chapelle
Rue de la Mairie
Rue de la Poste
Rue de la Gare

Field Papers

Avenue verte

http://fieldpapers.org/atlases/6c5k9hn0/Q22

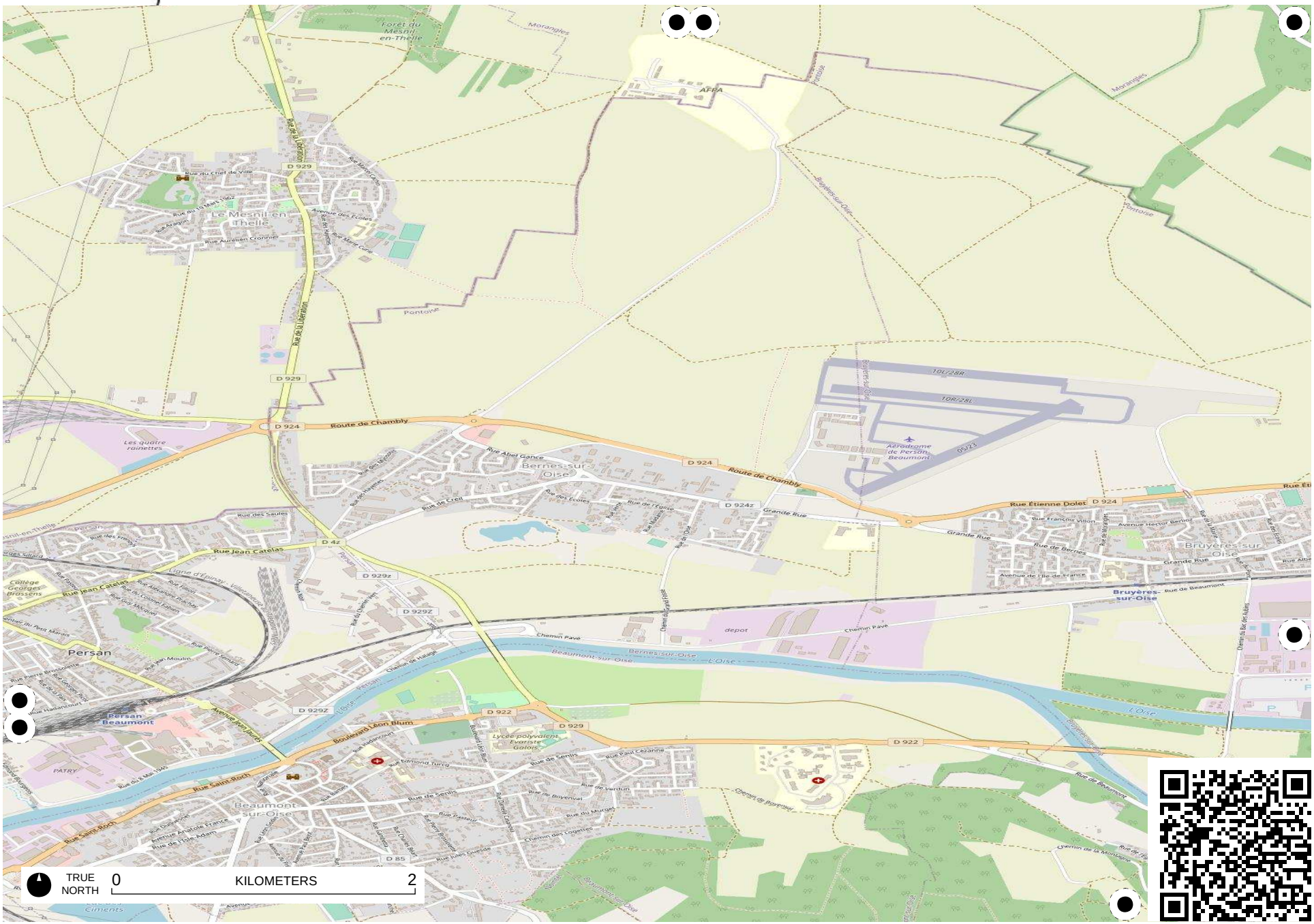

Field Papers

Avenue verte

http://fieldpapers.org/atlases/6c5k9hn0/Q23

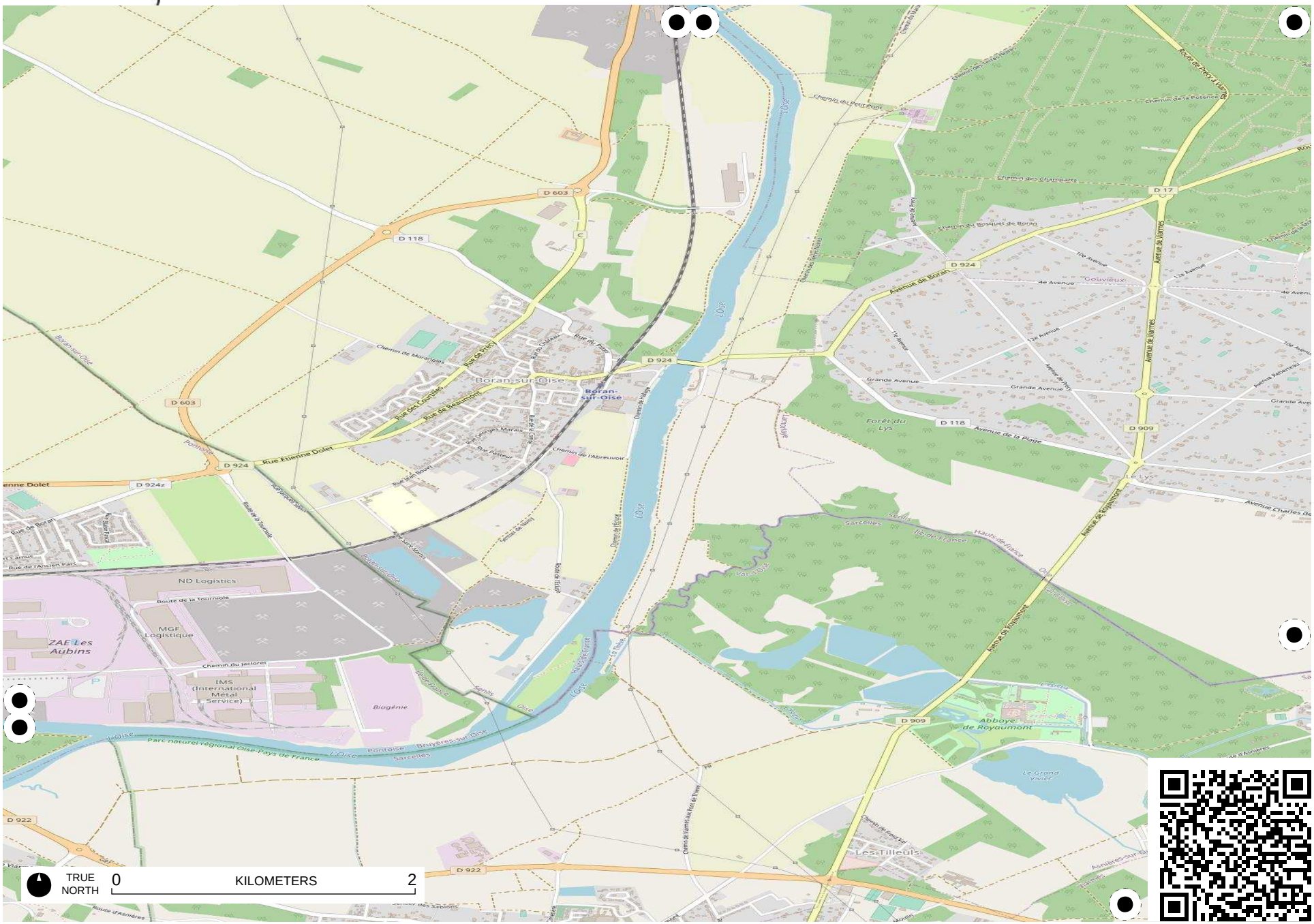

Field Papers

Avenue verte

http://fieldpapers.org/atlases/6c5k9hn0/Q24


Rue de Chantilly
D 909
Rue de Boran
D 162
D 17E
Rue Gollard
Rue Hurst Mahieu
Rue de la Cave
Rue Paul Bert
Rue de la Mairie
Rue de la Déguerlette
Chemin Vert
Chemin du Stade
Chemin des Sablons
Rue de Lamorlaye
Chemin des Abruptins
Avenue Aristide Briand
Avenue Maurice Berteaux
Avenue Charles Bigot
Avenue Francis Martel
Allée Baumetz
La Grande Serpentine
Chemin des Aigles
Centre d'entraînement du Chemin des Aigles
Gouvieux
Allée du Golf
Allée des Dames
Grande Avenue
Avenue de Beaumont
Avenue de Courteuil
Avenue du Général Leclerc
Avenue de Montgrésin
Avenue de Longueville
Avenue de la Libération
Avenue des Merisiers
Allée des Bleuets
Allée des Chênes
Rue du Buisson Ruby
Rue du Bois Lurin
Rue du Buisson Blanc
Rue du Bois Rond
Rue du Bois Rouge
Rue du Bois Rouge
Rue du Bois Rouge

Field Papers

Avenue verte

http://fieldpapers.org/atlases/6c5k9hn0/Q25

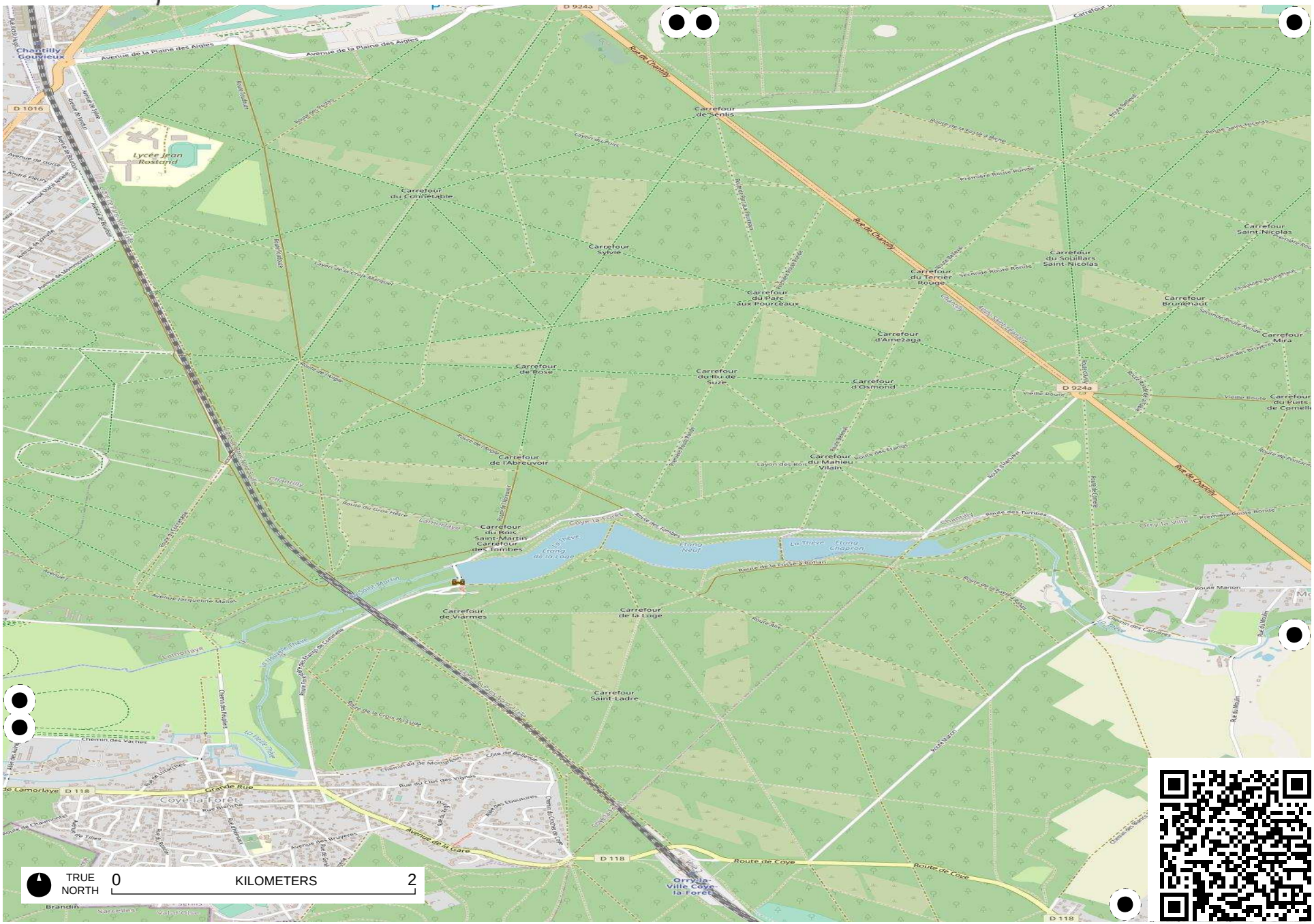

Field Papers

Avenue verte

http://fieldpapers.org/atlases/6c5k9hn0/Q3



Field Papers

Avenue verte

http://fieldpapers.org/atlases/6c5k9hn0/Q4

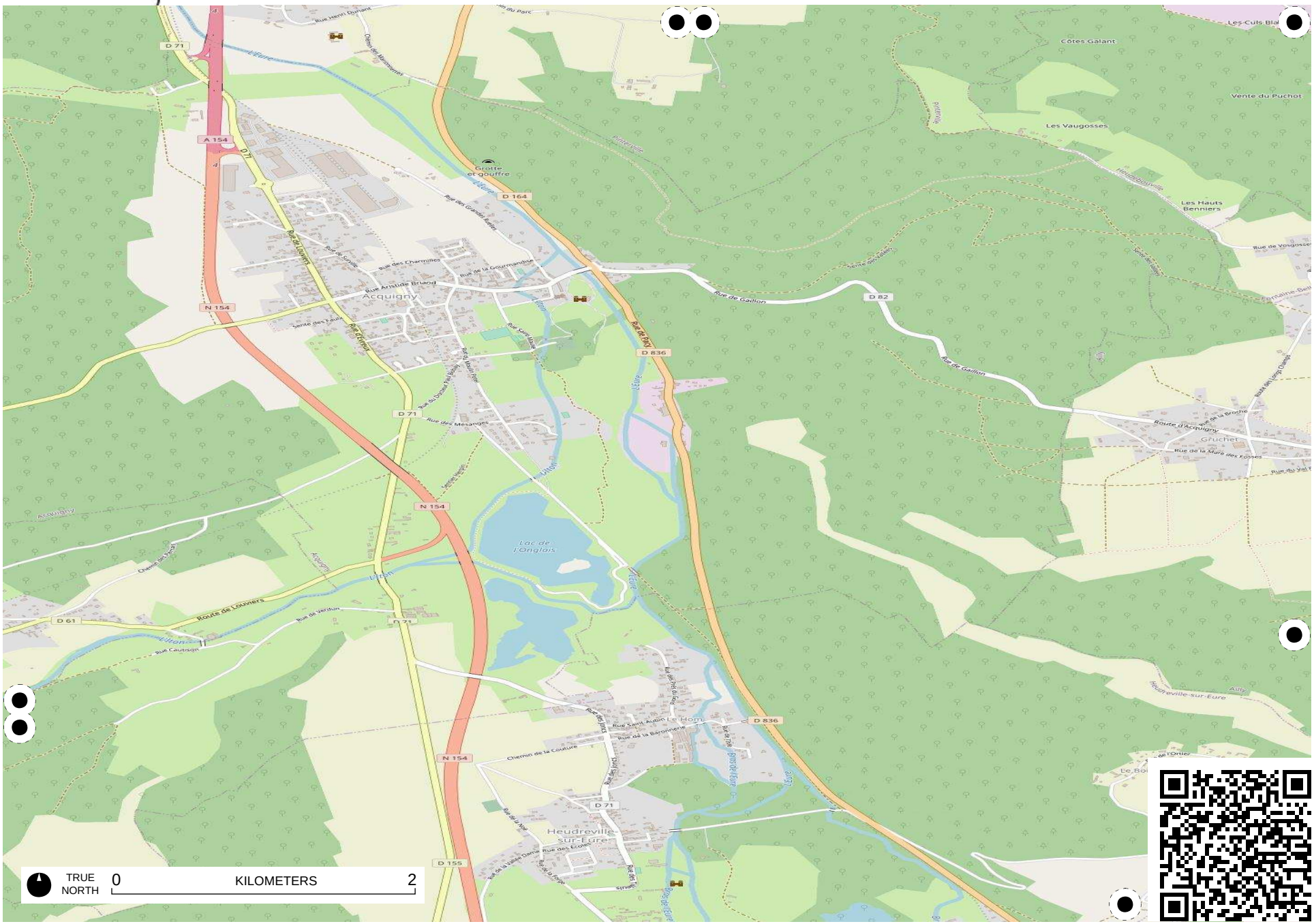

Field Papers

Avenue verte

http://fieldpapers.org/atlases/6c5k9hn0/Q5

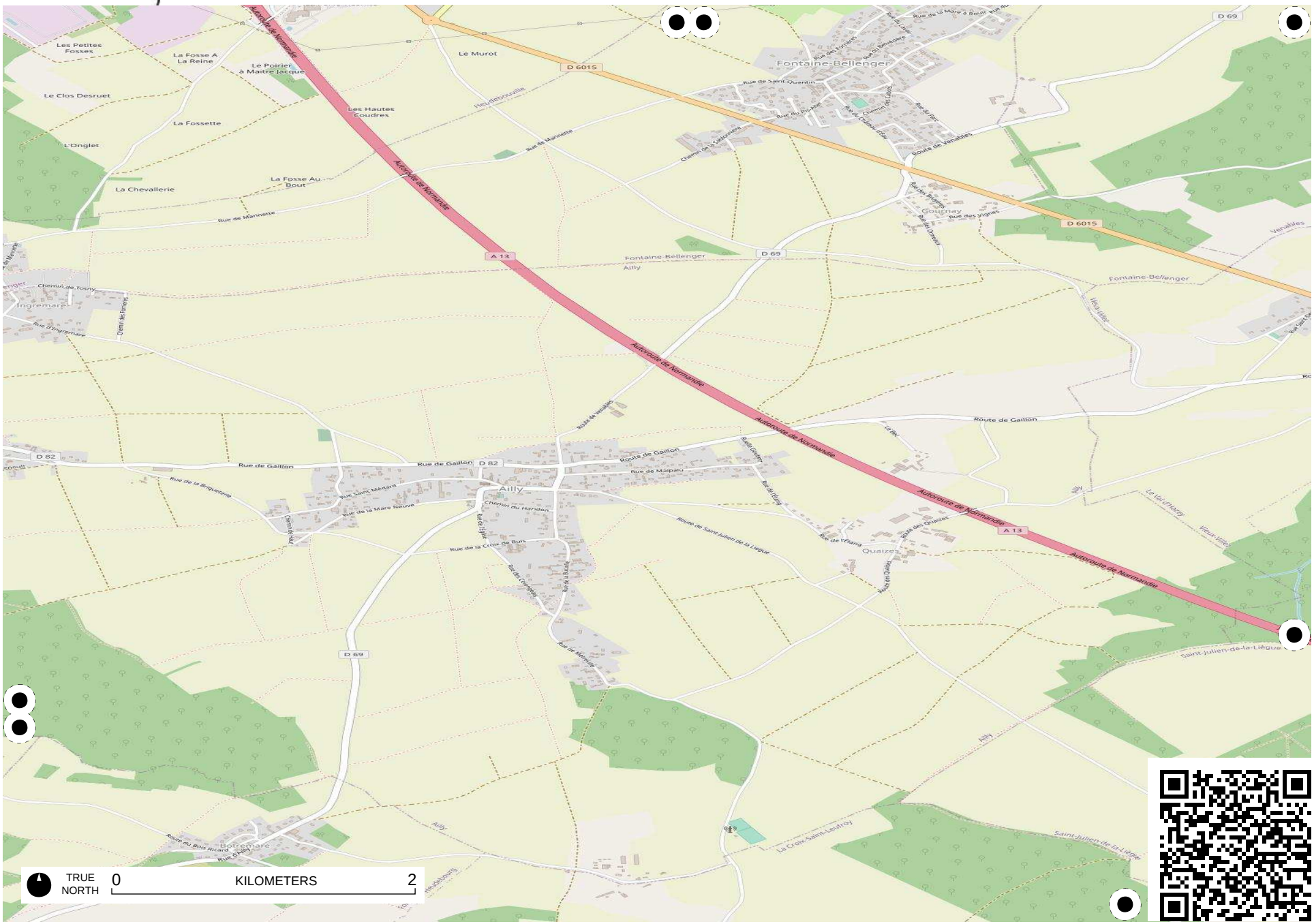

Field Papers

Avenue verte

http://fieldpapers.org/atlases/6c5k9hn0/Q6

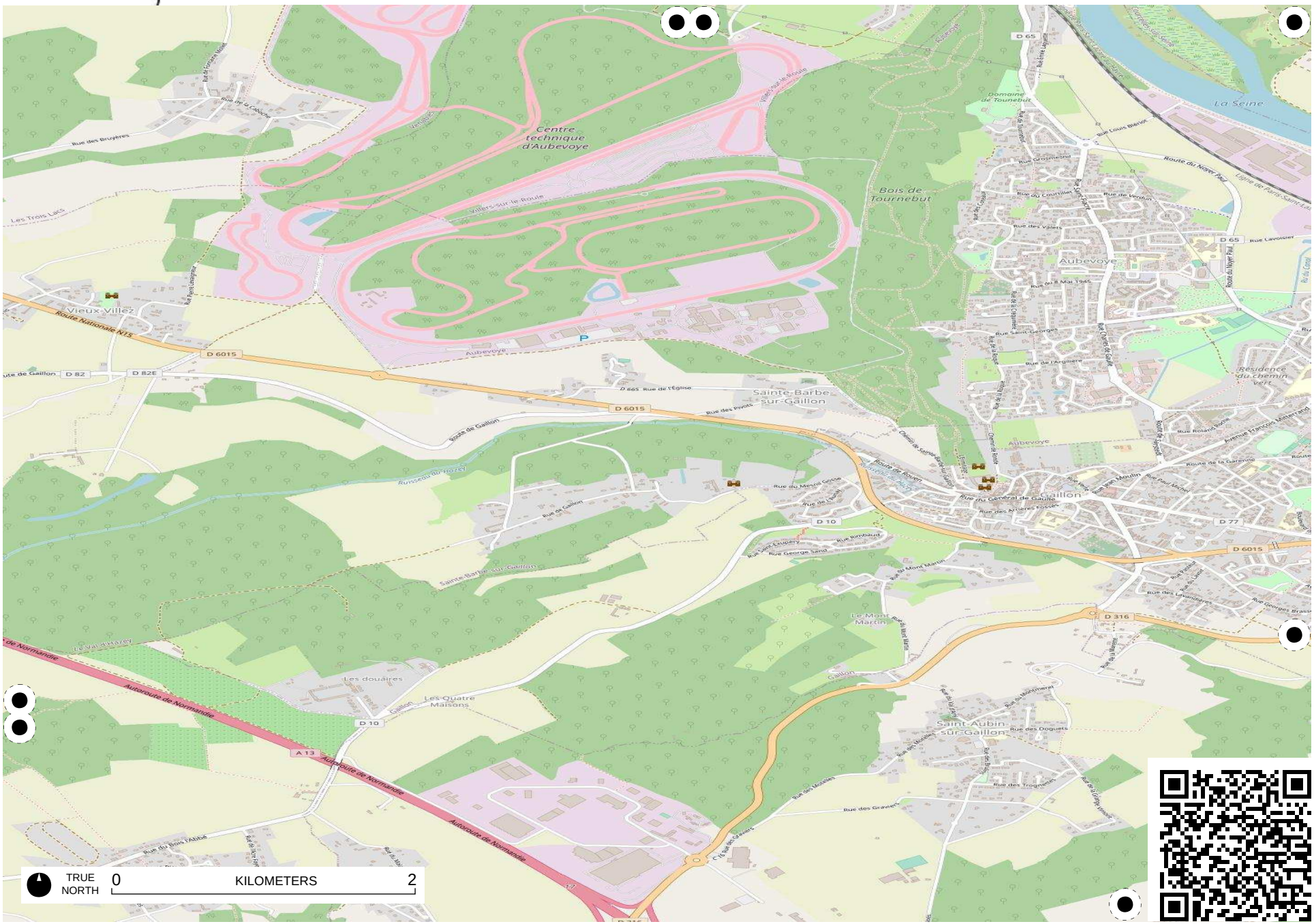

Field Papers

Avenue verte

http://fieldpapers.org/atlases/6c5k9hn0/Q7

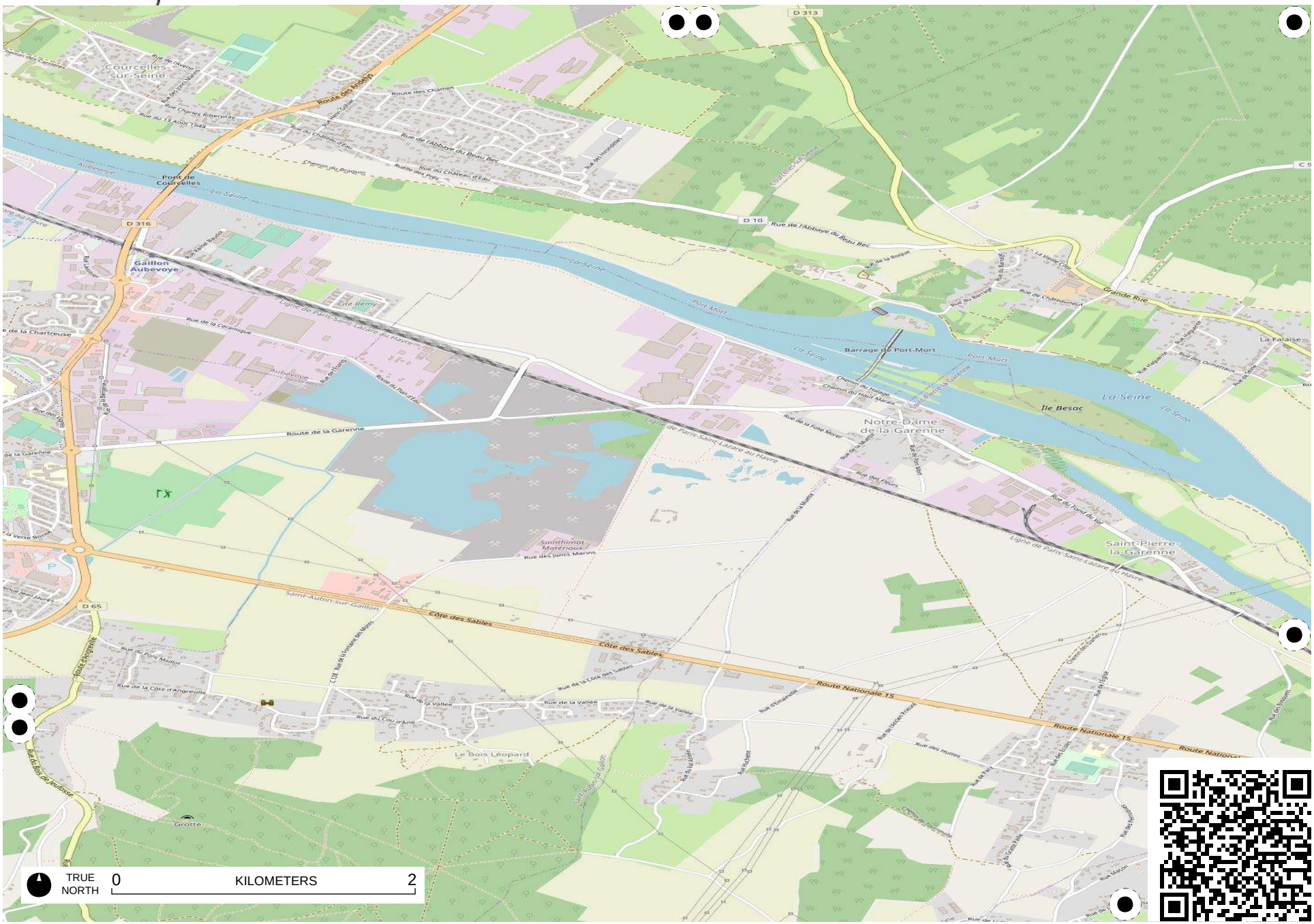

Field Papers

Avenue verte

http://fieldpapers.org/atlases/6c5k9hn0/Q8

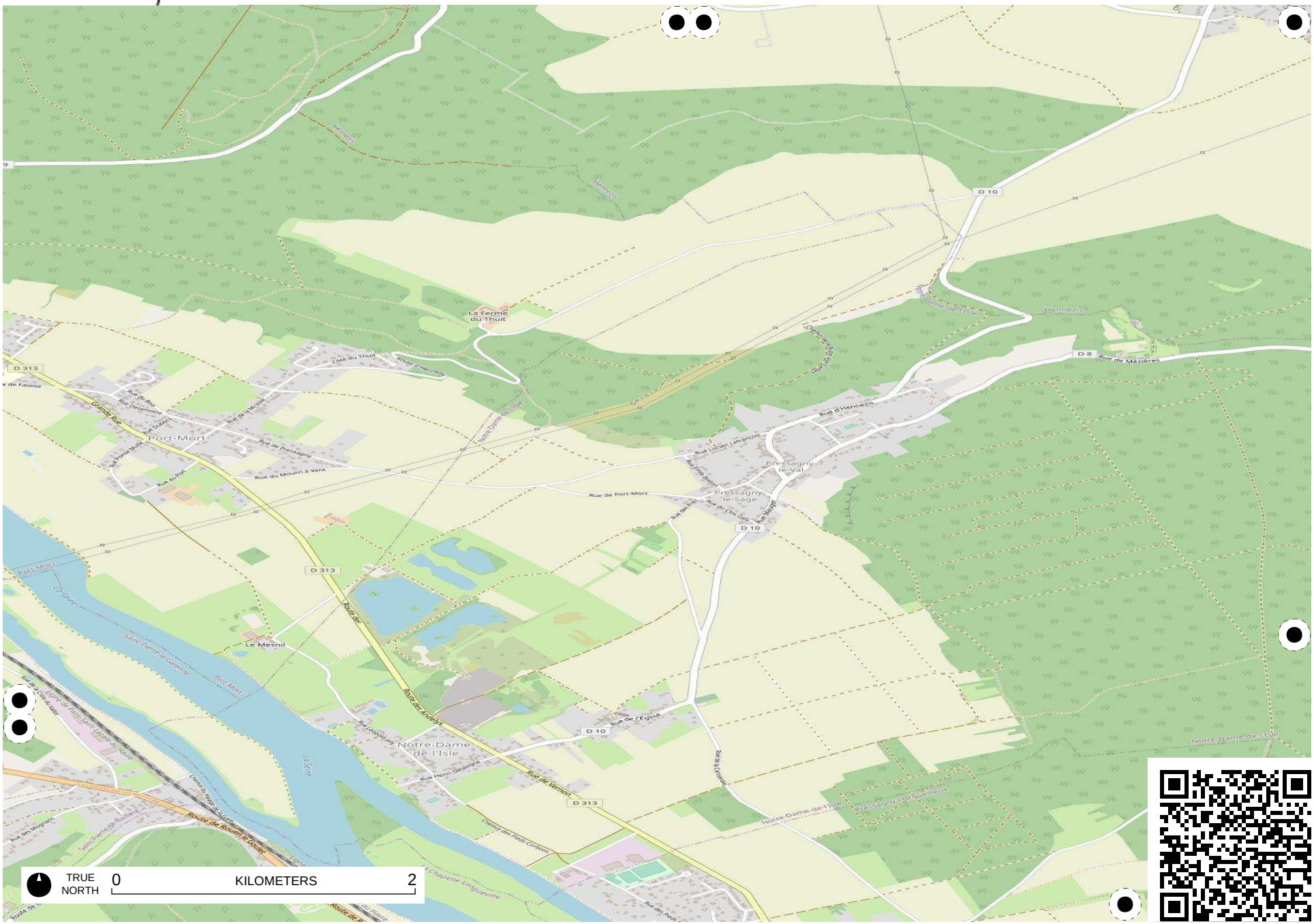

Field Papers

Avenue verte

http://fieldpapers.org/atlases/6c5k9hn0/Q9

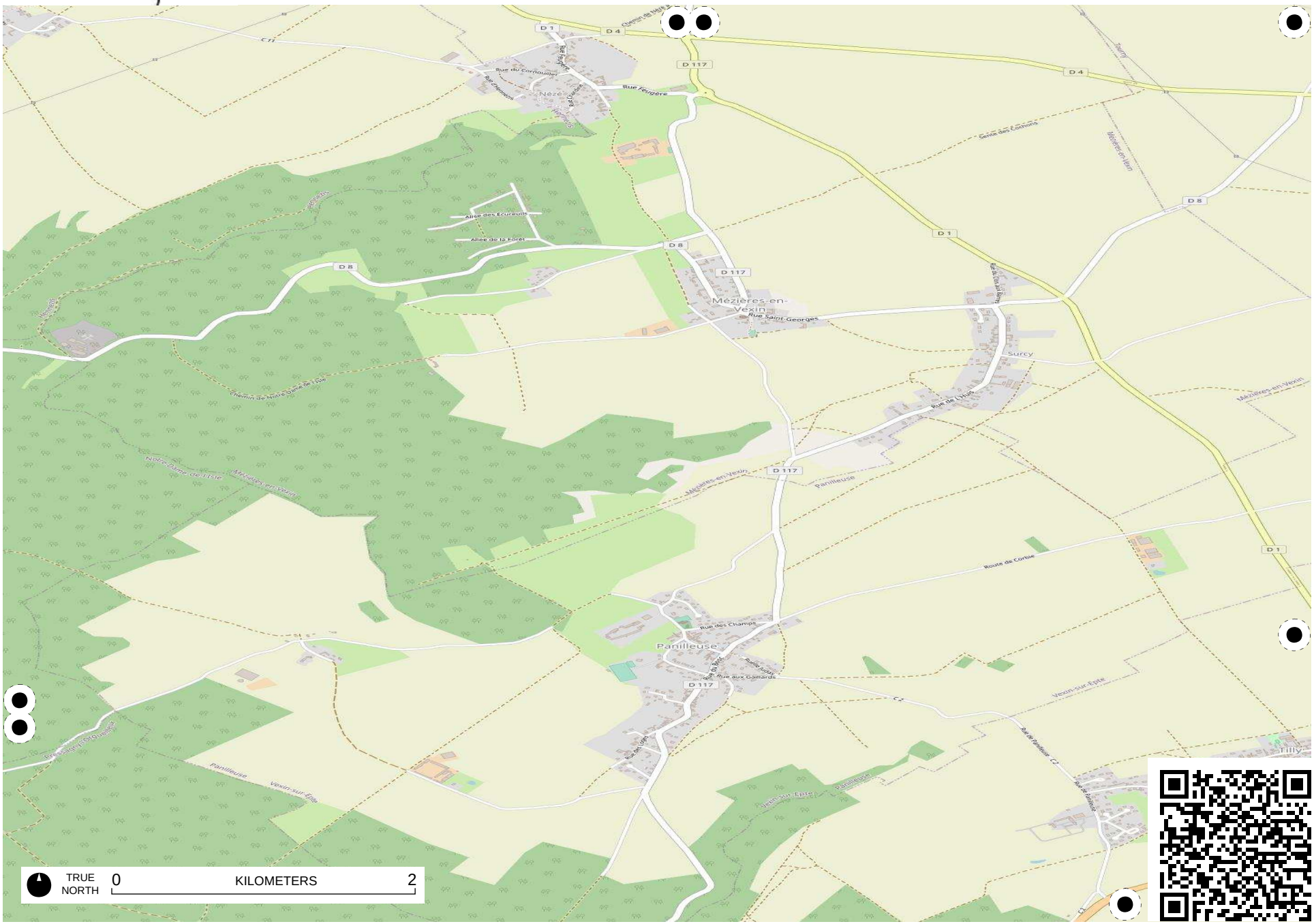

Field Papers

Avenue verte

http://fieldpapers.org/atlases/6c5k9hn0/R1

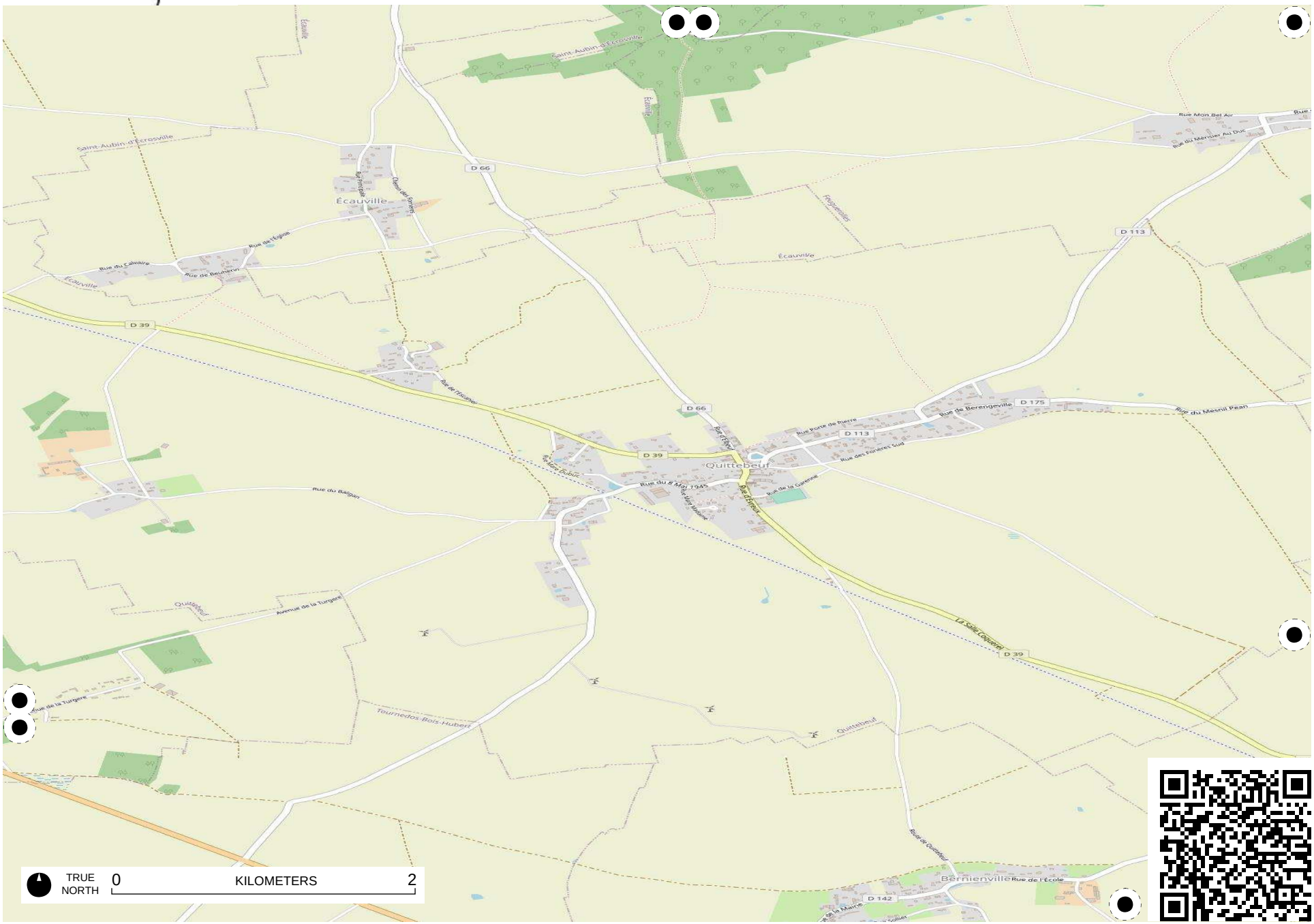

Field Papers

Avenue verte

http://fieldpapers.org/atlases/6c5k9hn0/R10

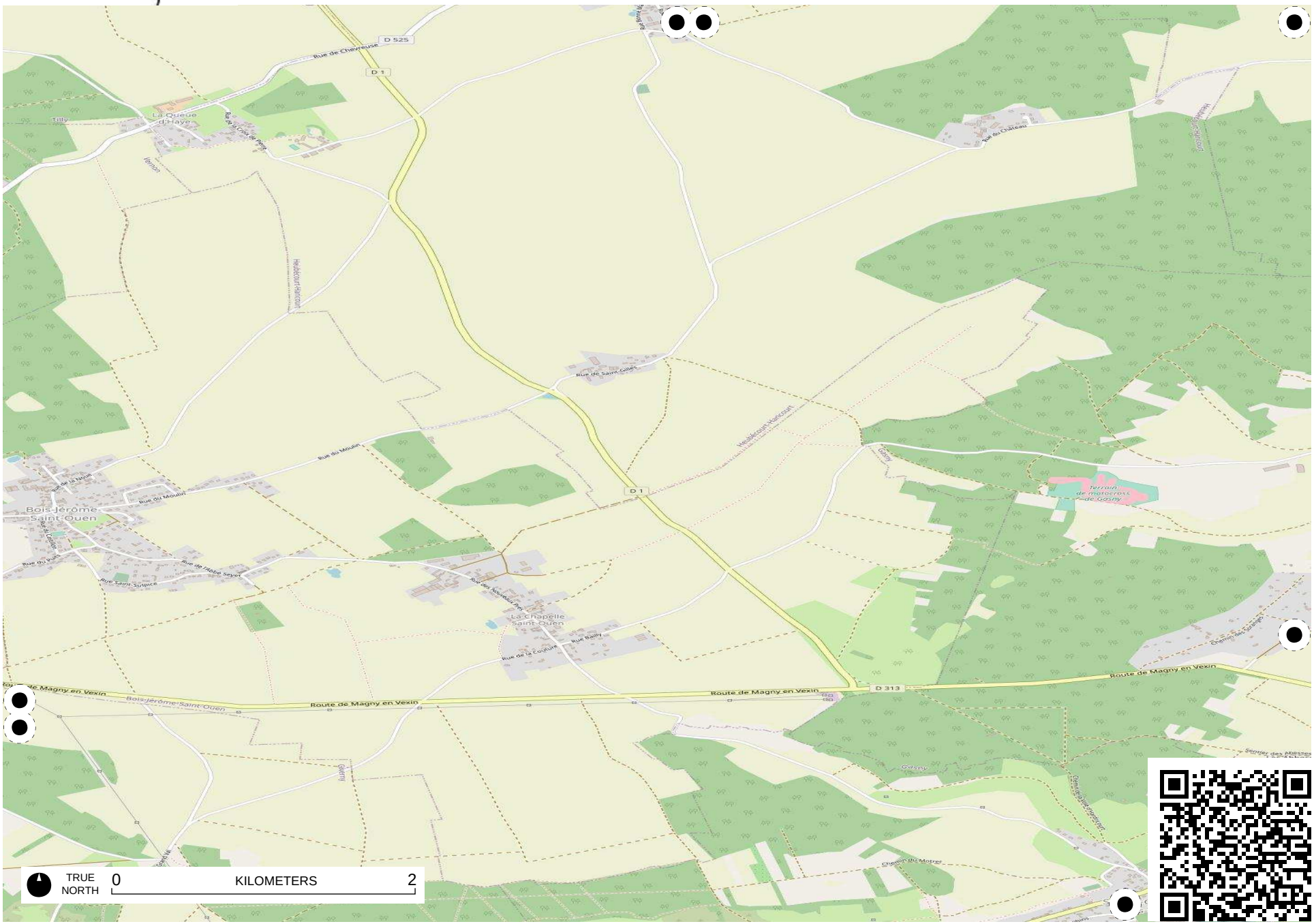

Field Papers

Avenue verte

http://fieldpapers.org/atlases/6c5k9hn0/R11

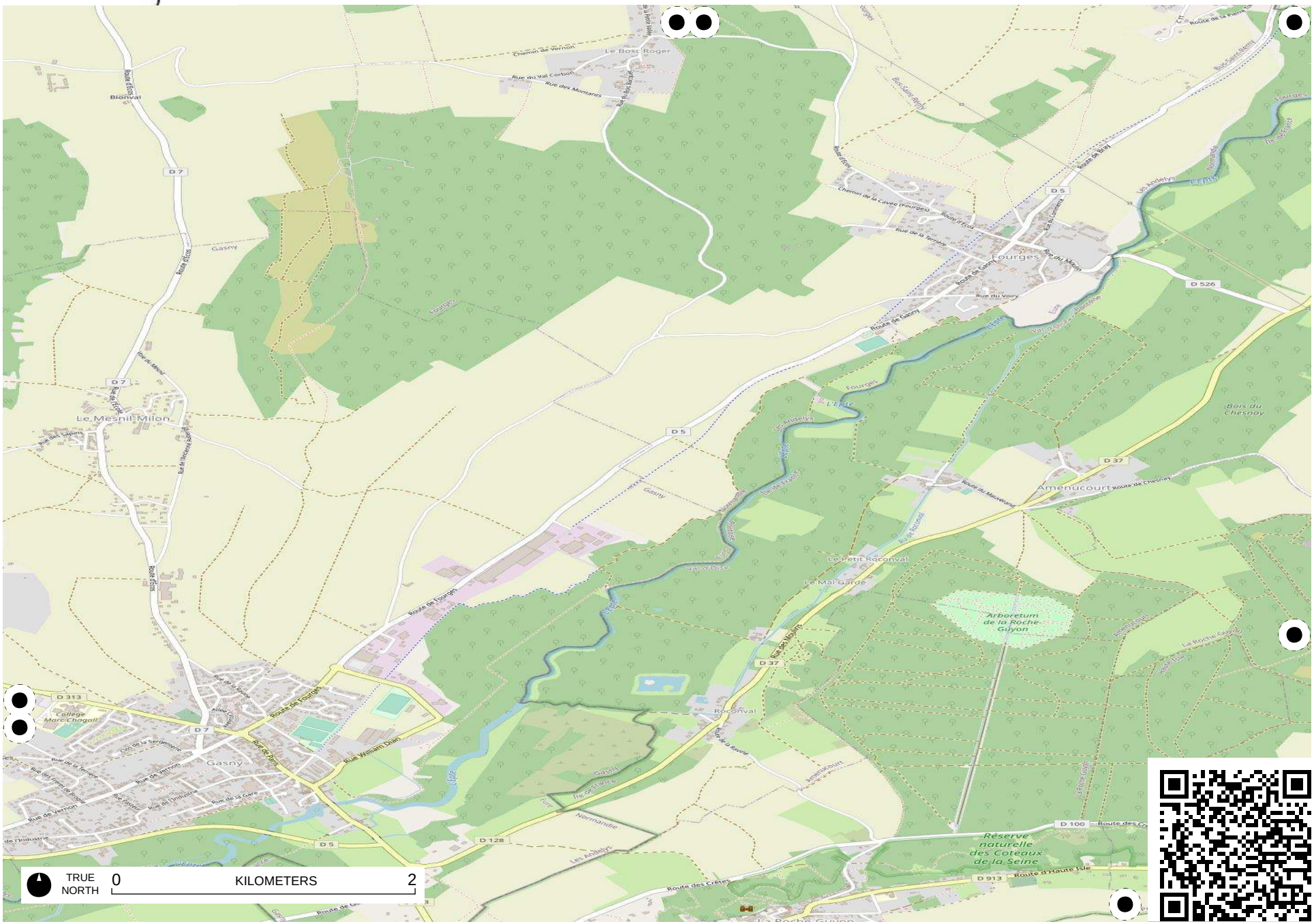

Field Papers

Avenue verte

http://fieldpapers.org/atlases/6c5k9hn0/R12

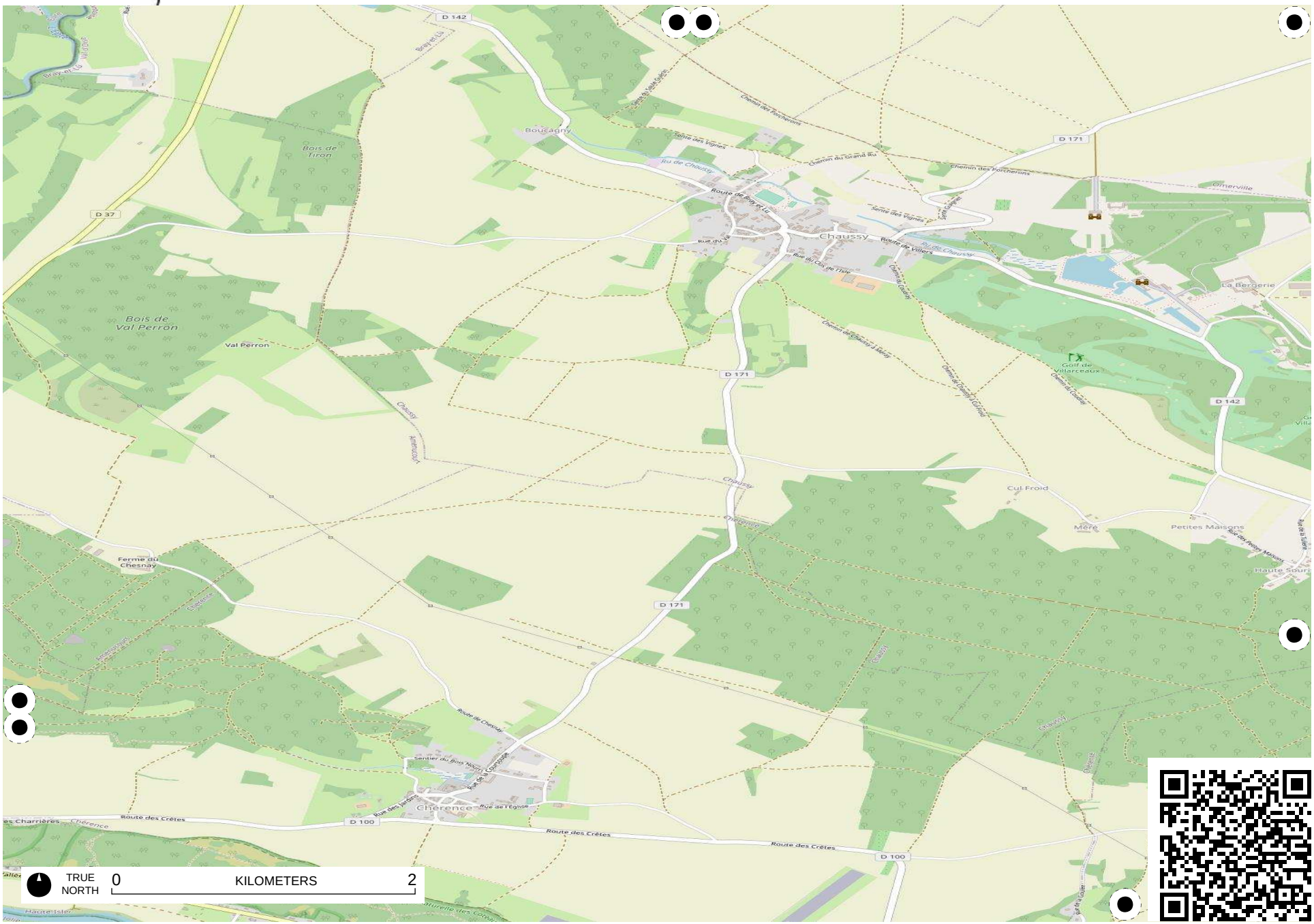

Field Papers

Avenue verte

http://fieldpapers.org/atlases/6c5k9hn0/R13



Field Papers

Avenue verte

http://fieldpapers.org/atlases/6c5k9hn0/R14

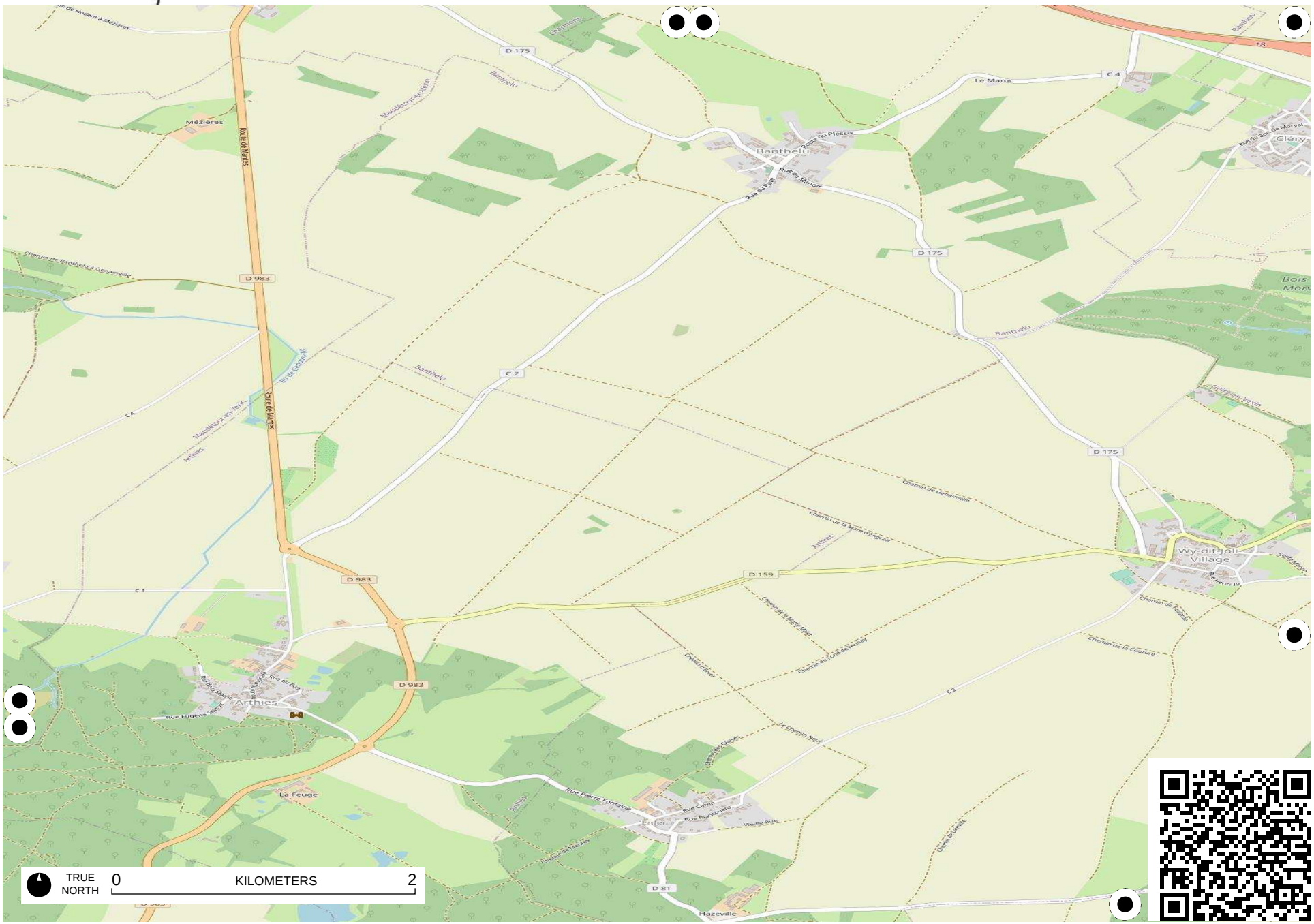

Field Papers

Avenue verte

http://fieldpapers.org/atlases/6c5k9hn0/R15

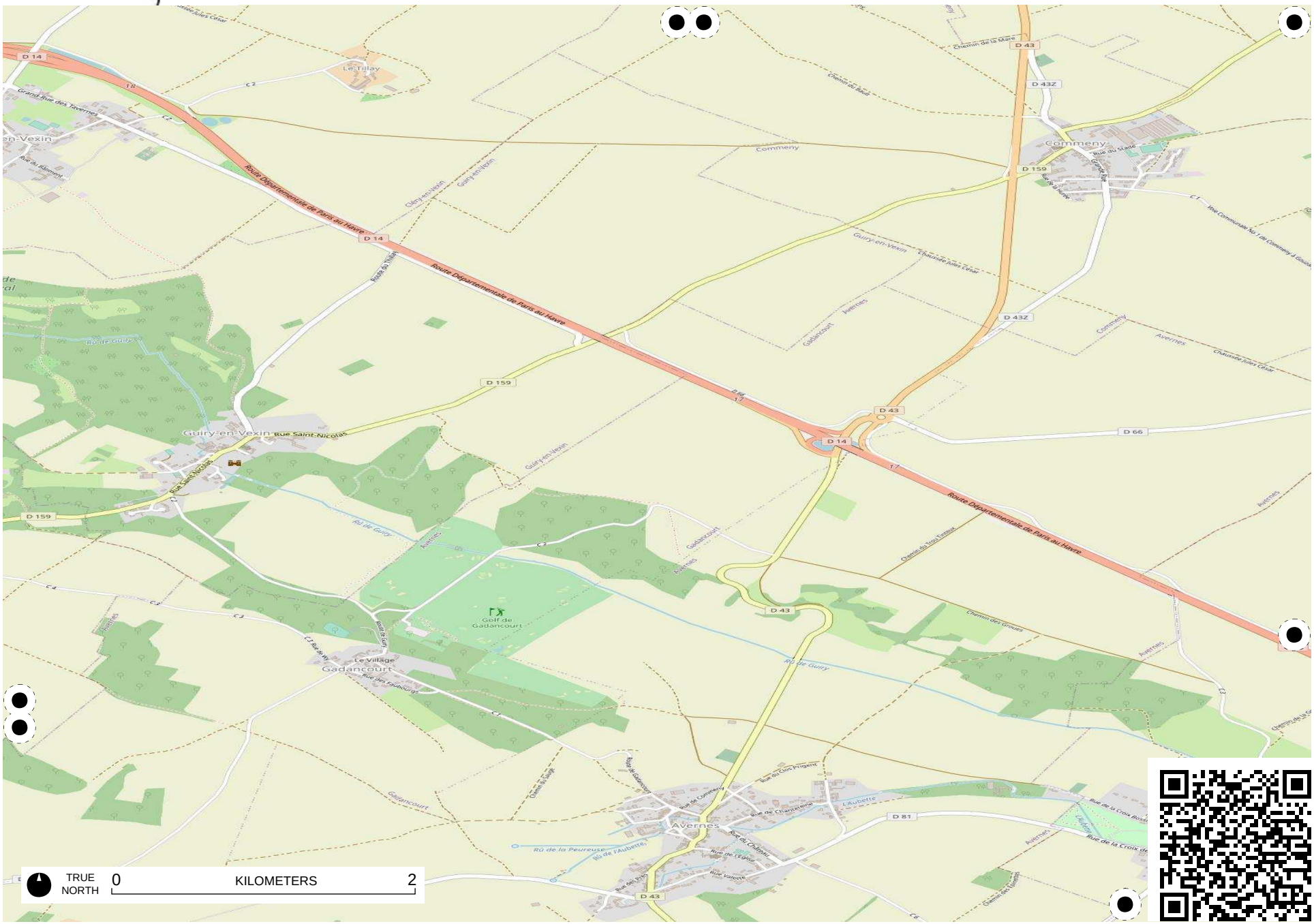

Field Papers

Avenue verte

http://fieldpapers.org/atlases/6c5k9hn0/R16

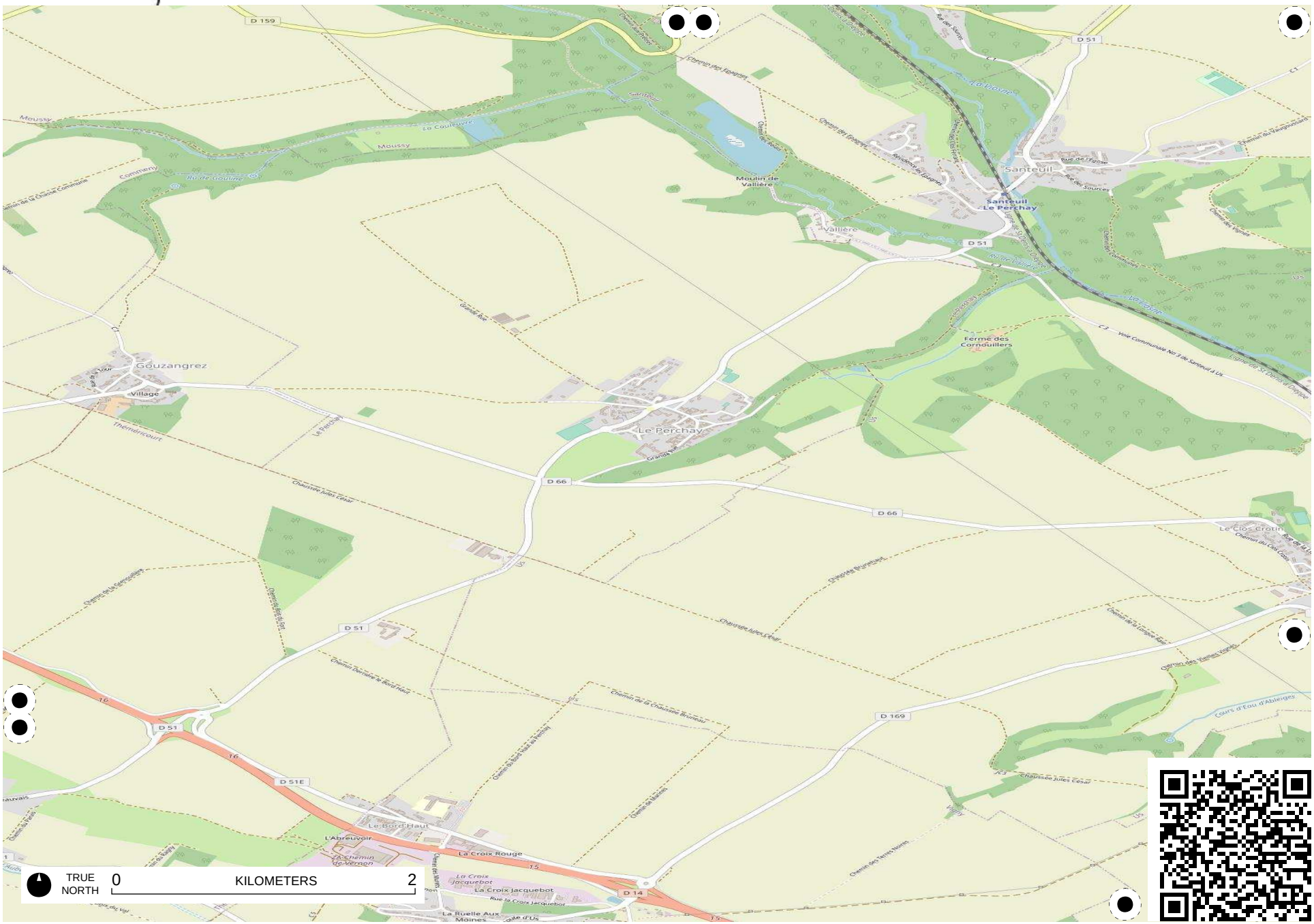

Field Papers

Avenue verte

http://fieldpapers.org/atlases/6c5k9hn0/R17



Field Papers

Avenue verte

http://fieldpapers.org/atlases/6c5k9hn0/R18



Field Papers

Avenue verte

http://fieldpapers.org/atlases/6c5k9hn0/R19

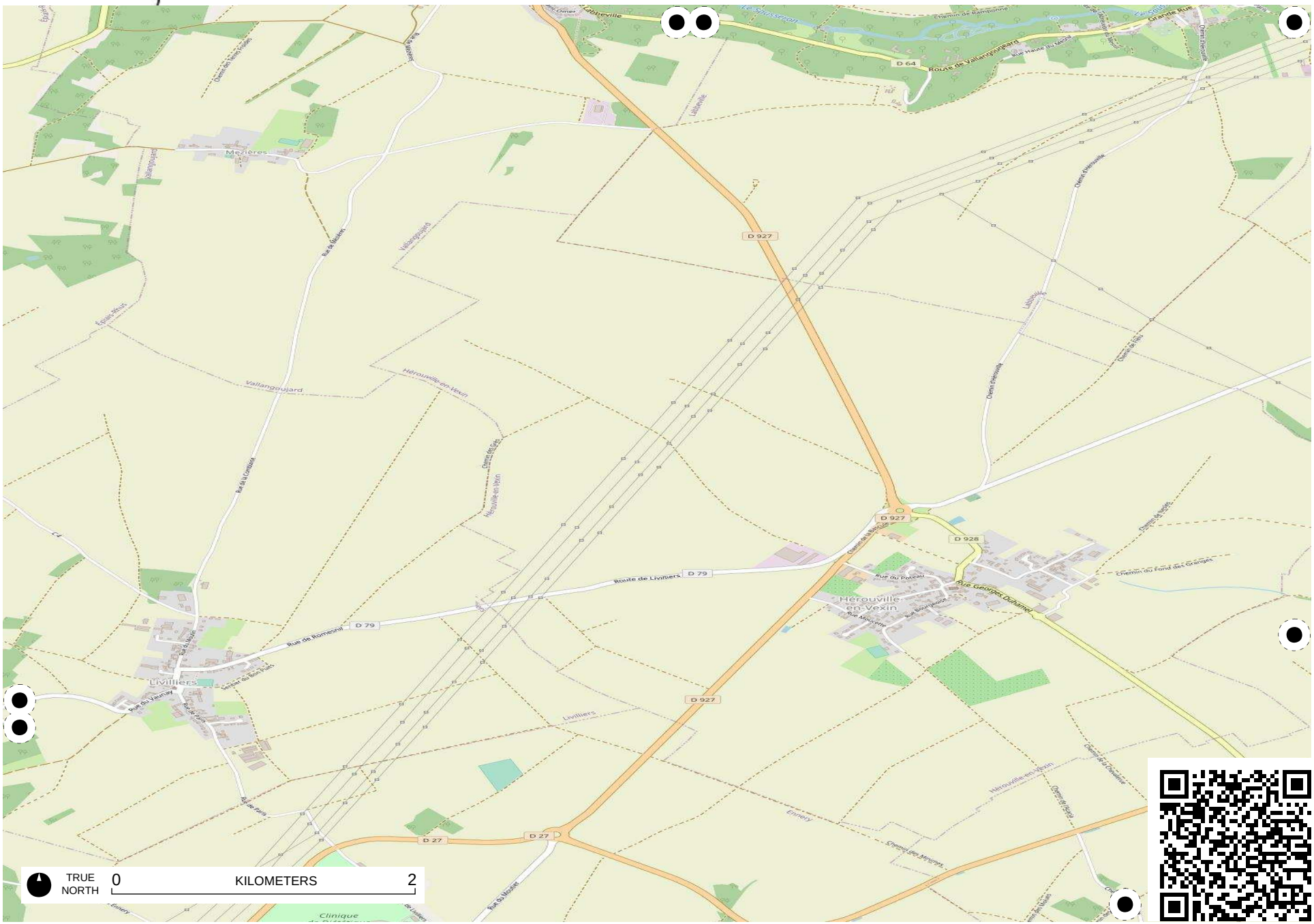

Field Papers

Avenue verte

http://fieldpapers.org/atlases/6c5k9hn0/R2

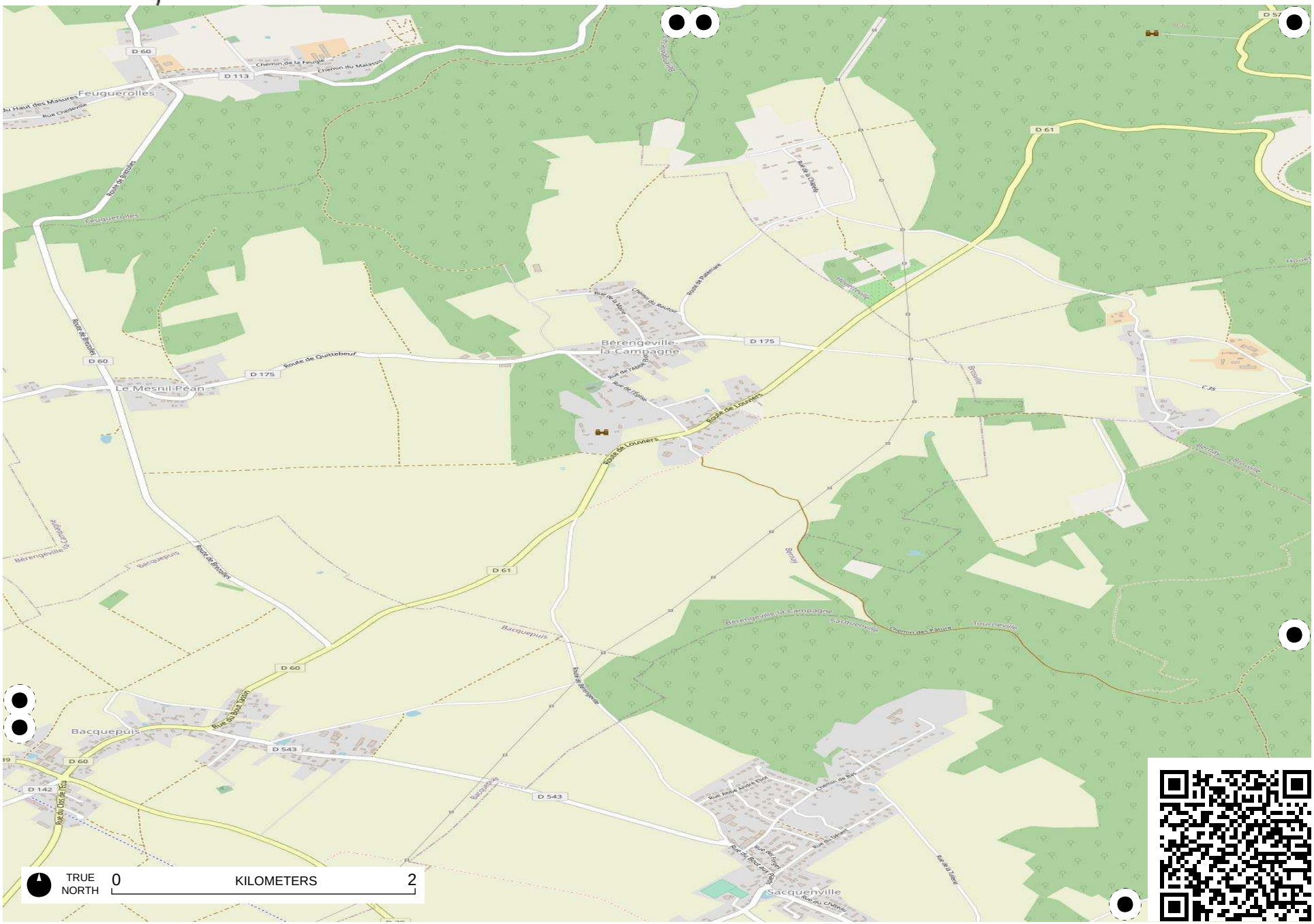

Field Papers

Avenue verte

http://fieldpapers.org/atlases/6c5k9hn0/R20

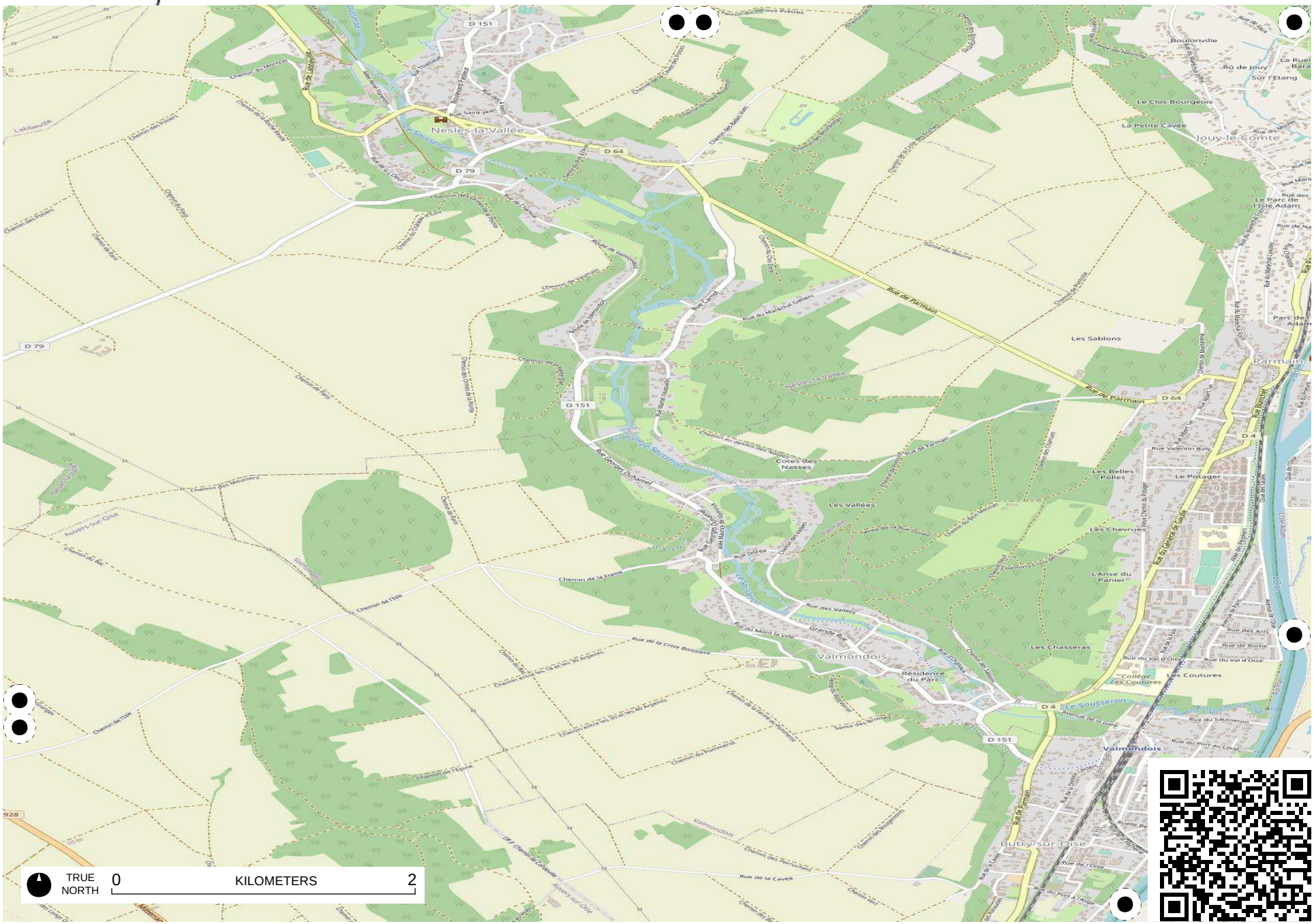

Field Papers

Avenue verte

http://fieldpapers.org/atlases/6c5k9hn0/R21

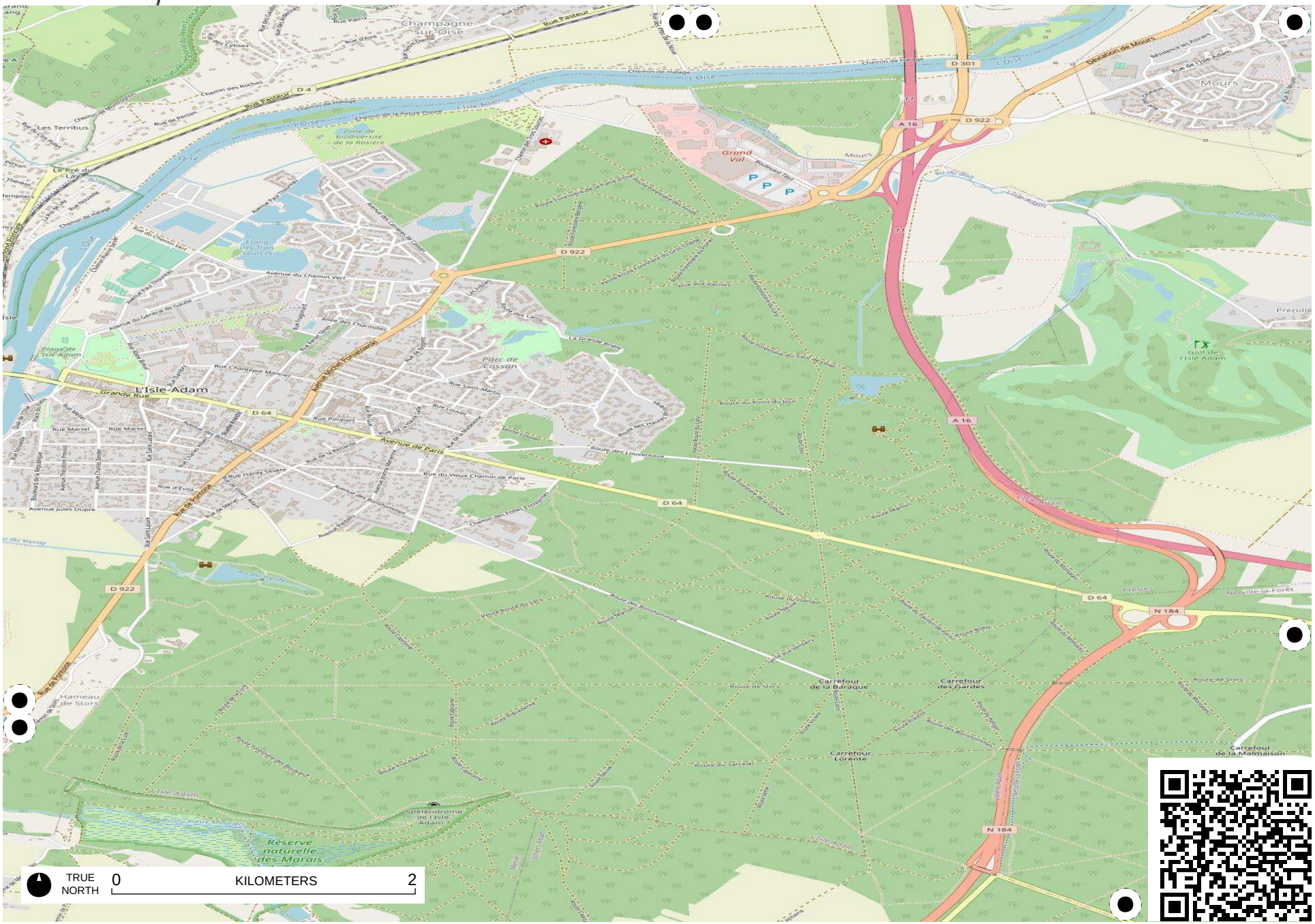

Field Papers

Avenue verte

http://fieldpapers.org/atlases/6c5k9hn0/R22

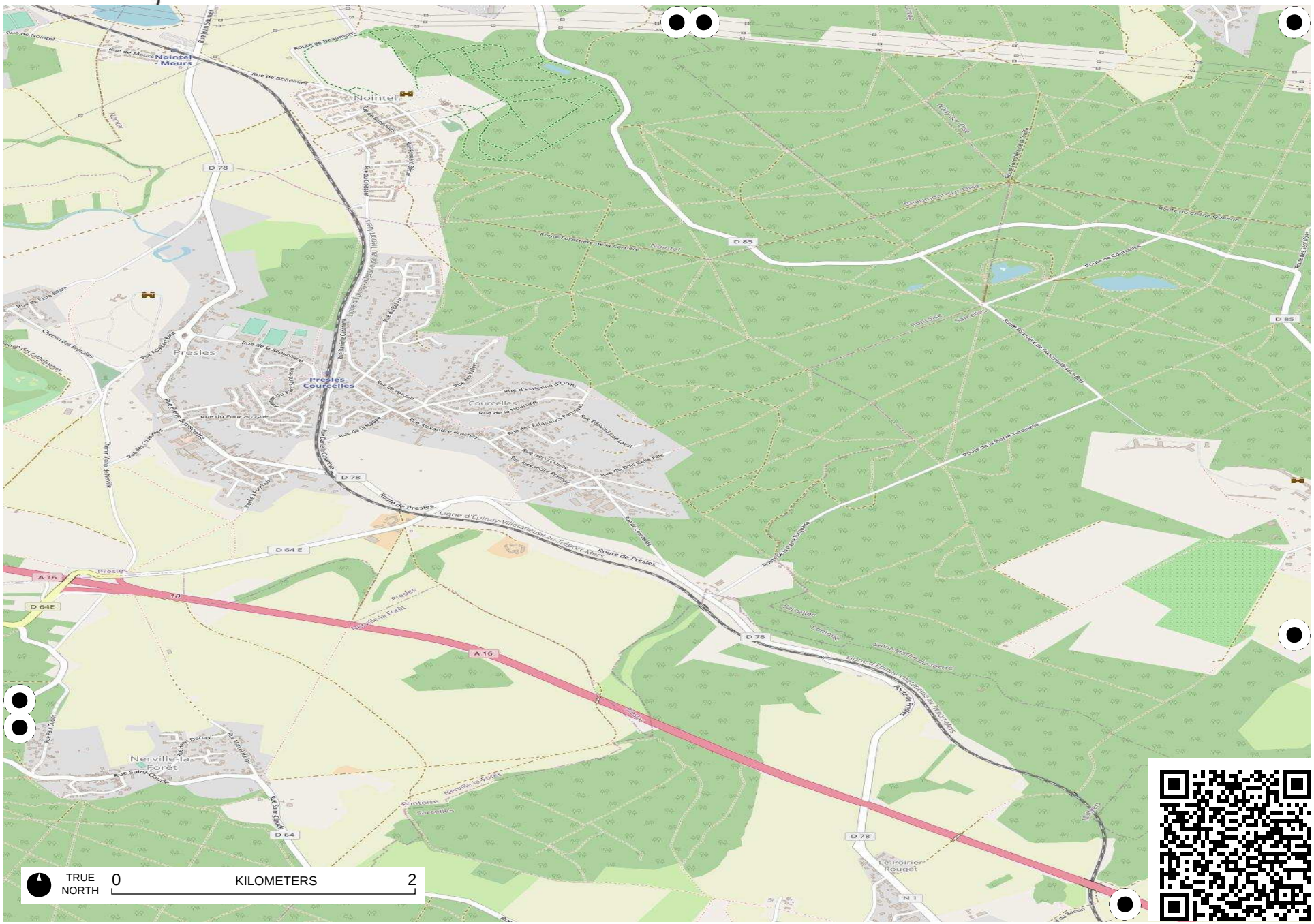

Field Papers

Avenue verte

http://fieldpapers.org/atlases/6c5k9hn0/R23

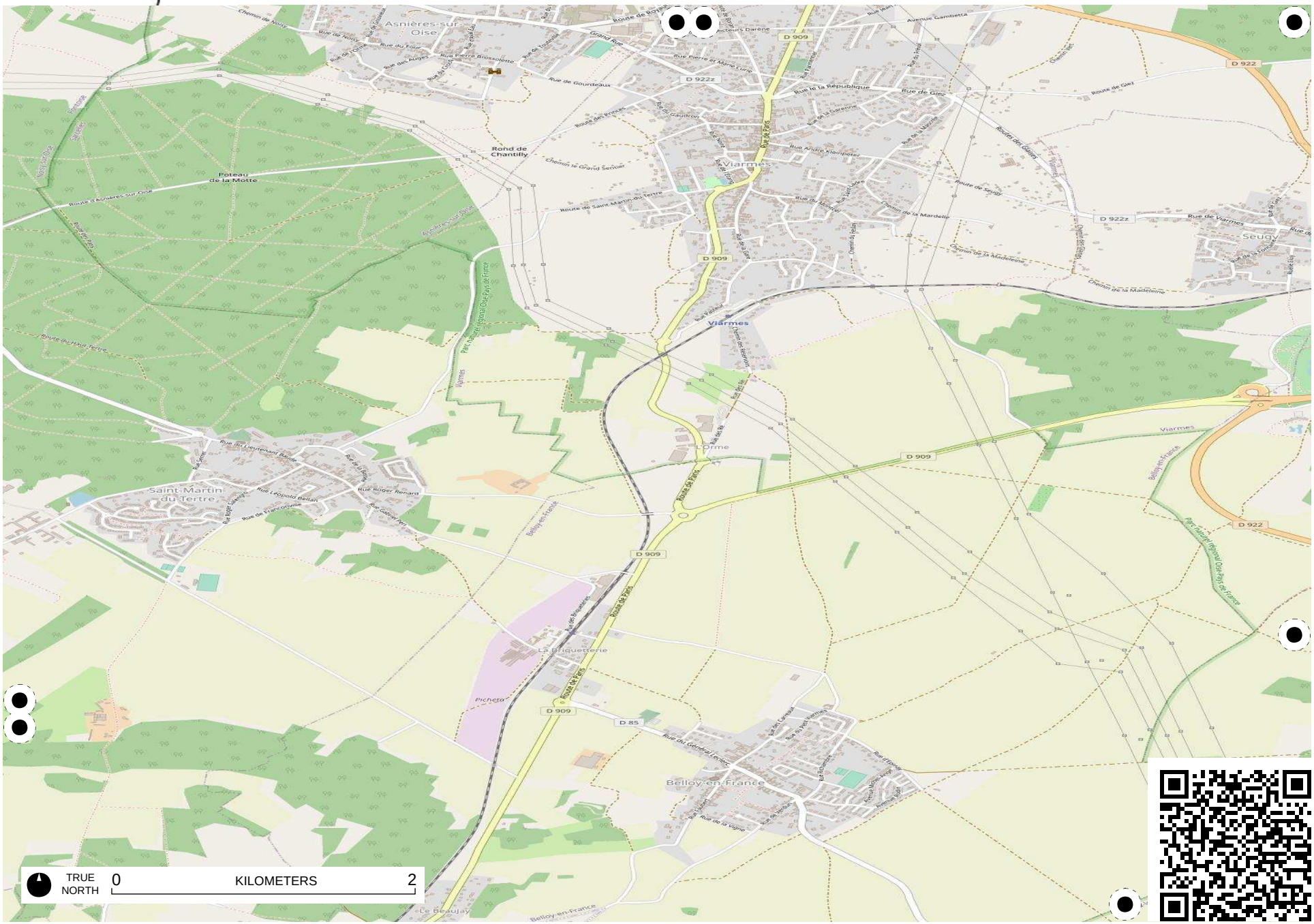

Field Papers

Avenue verte

http://fieldpapers.org/atlases/6c5k9hn0/R24



Field Papers

Avenue verte

http://fieldpapers.org/atlases/6c5k9hn0/R25

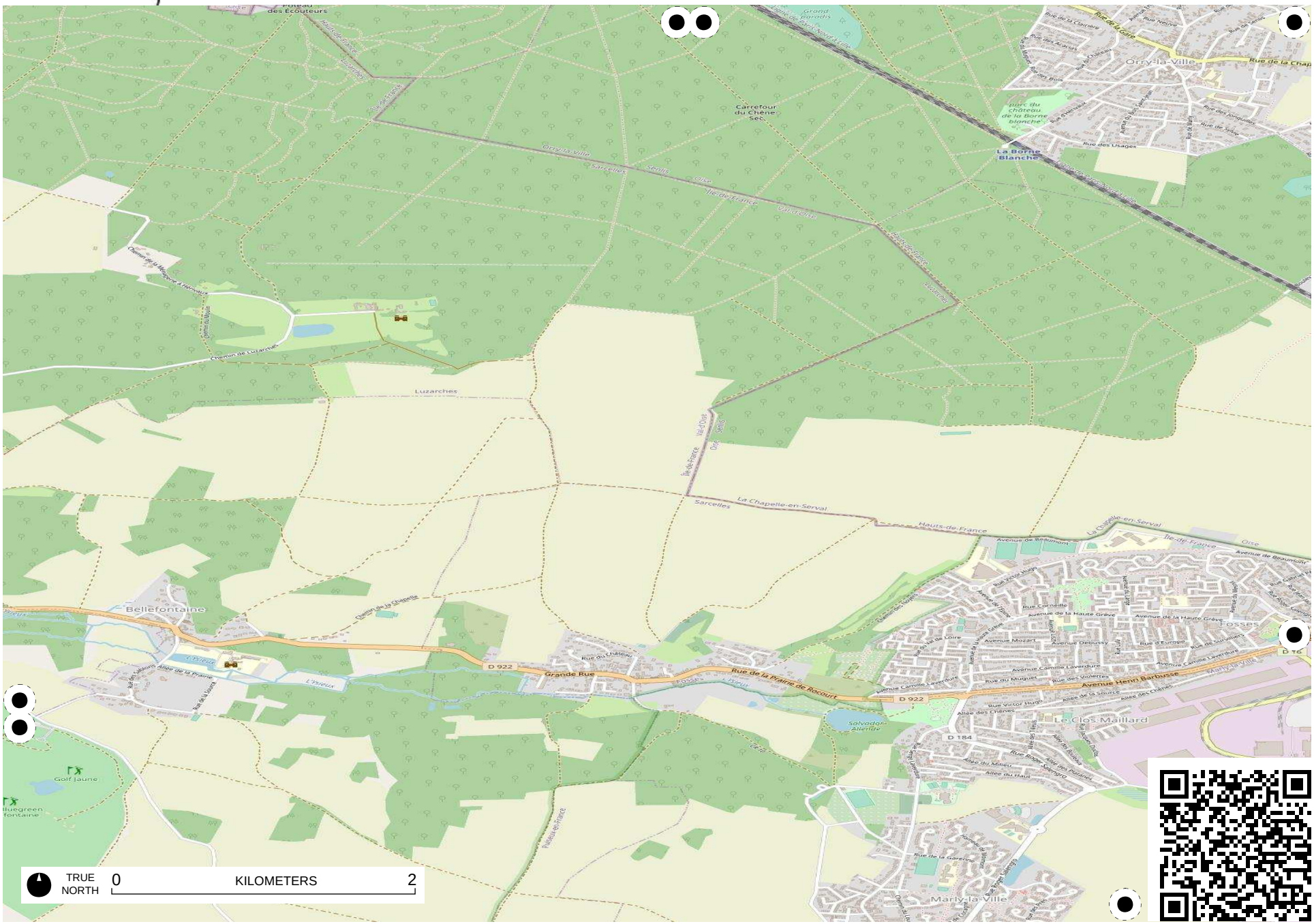

Field Papers

Avenue verte

http://fieldpapers.org/atlases/6c5k9hn0/R3


La Vacherie
Houetteville
Pennette
Carcouet
Brosville
Les Bruyères
Tourneville
Émalleville
Saint-Germain-des-Angles
Normanville
Heudreville-sur-Eure
Eureux
D 61
D 52
D 112
D 541
Route de la Vallée
Route d'Heudreville
Côte de la Vacherie
Rue des Collets
Rue de la Fontaine
Rue des Prés
Rue des Rochers
Rue des Bruyères
Rue des Noyers
Rue de Sandricourt
Rue de la Forêt
Route de la Forêt
Route d'Eureux
Route de Carcouet
Route de Houetteville
Route de la Vacherie
Route d'Hondeboudon
Rue du Moulin de Leue
Chemin de l'Eglise
Rue des Hauts
Rue des Prés
Rue de la Mairie
Domaine du Bois
Chemin des Anges
Rue de l'Eglise
Rue de la Mairie
Rue de la Fontaine
Rue de la Vallée
Rue de la Forêt
Rue des Fontaines
Rue des Rochers
Rue des Prés
Rue des Collets
Rue des Bruyères
Rue des Noyers
Rue de Sandricourt
Rue de la Mairie
Rue de l'Eglise
Rue de la Fontaine
Rue de la Vallée

Field Papers

Avenue verte

http://fieldpapers.org/atlases/6c5k9hn0/R4

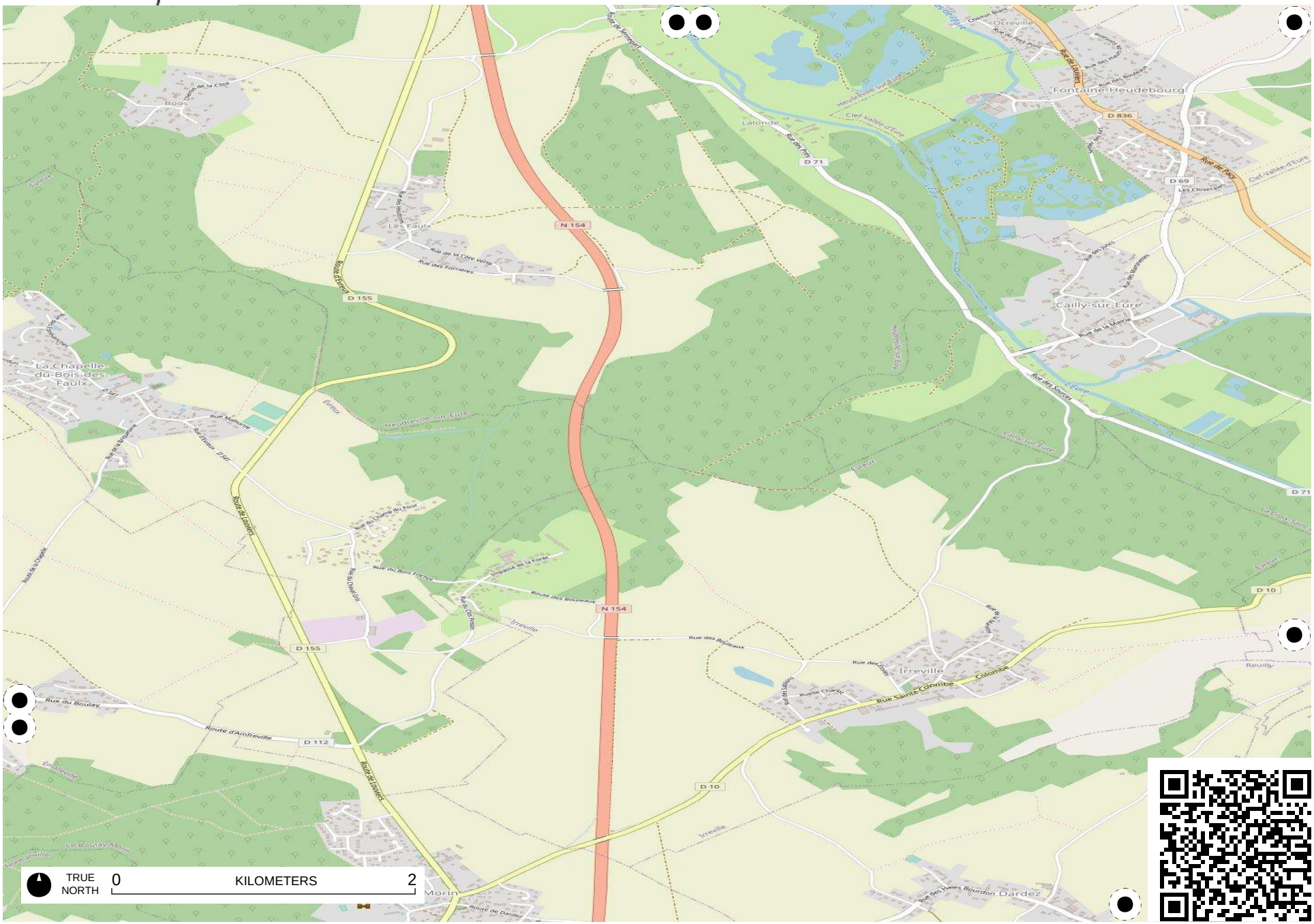

Field Papers

Avenue verte

http://fieldpapers.org/atlases/6c5k9hn0/R5



Field Papers

Avenue verte

http://fieldpapers.org/atlases/6c5k9hn0/R6

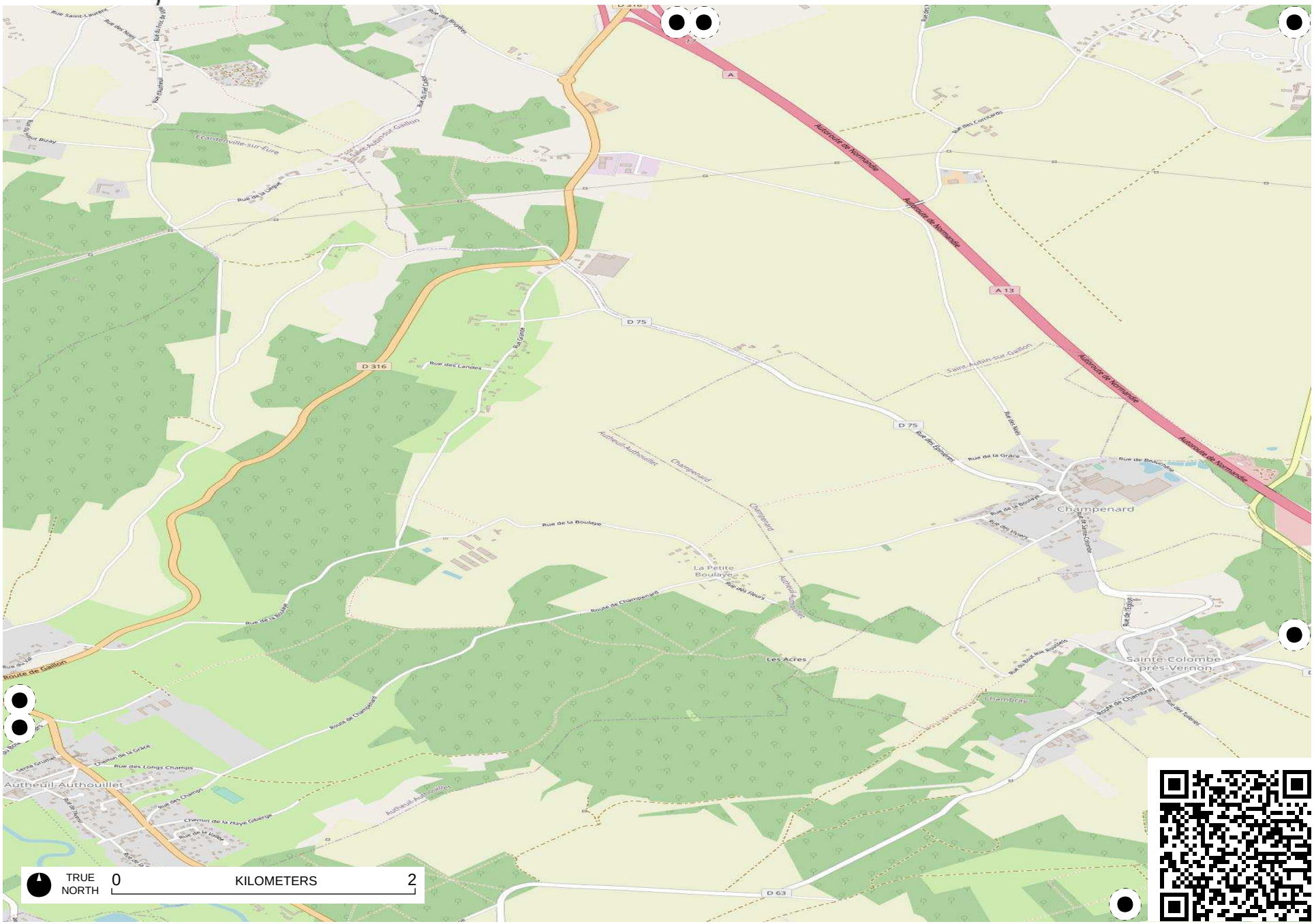

Field Papers

Avenue verte

http://fieldpapers.org/atlases/6c5k9hn0/R7

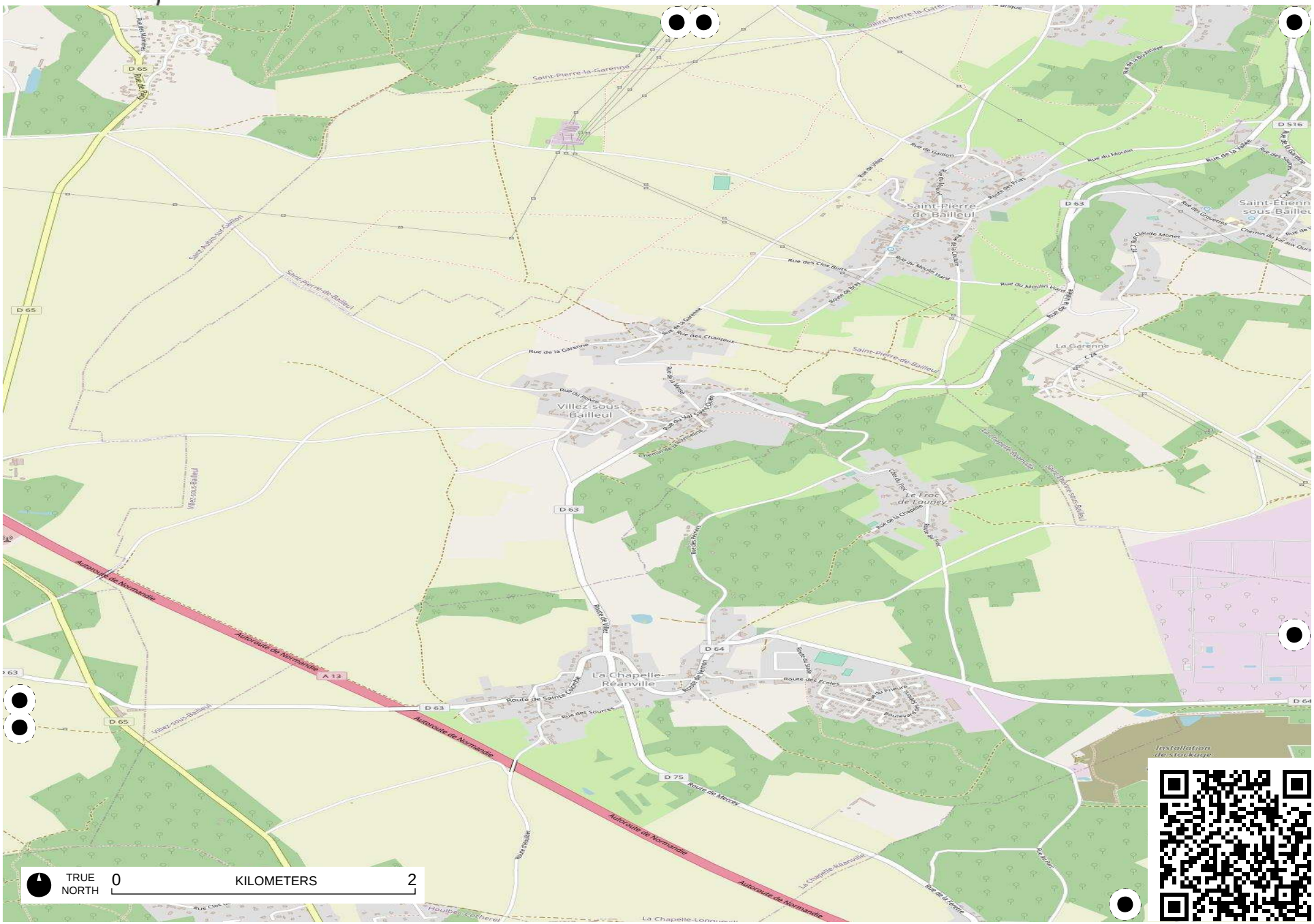

Field Papers

Avenue verte

http://fieldpapers.org/atlases/6c5k9hn0/R8



Field Papers

Avenue verte

http://fieldpapers.org/atlases/6c5k9hn0/R9



Field Papers

Avenue verte

http://fieldpapers.org/atlases/6c5k9hn0/S1

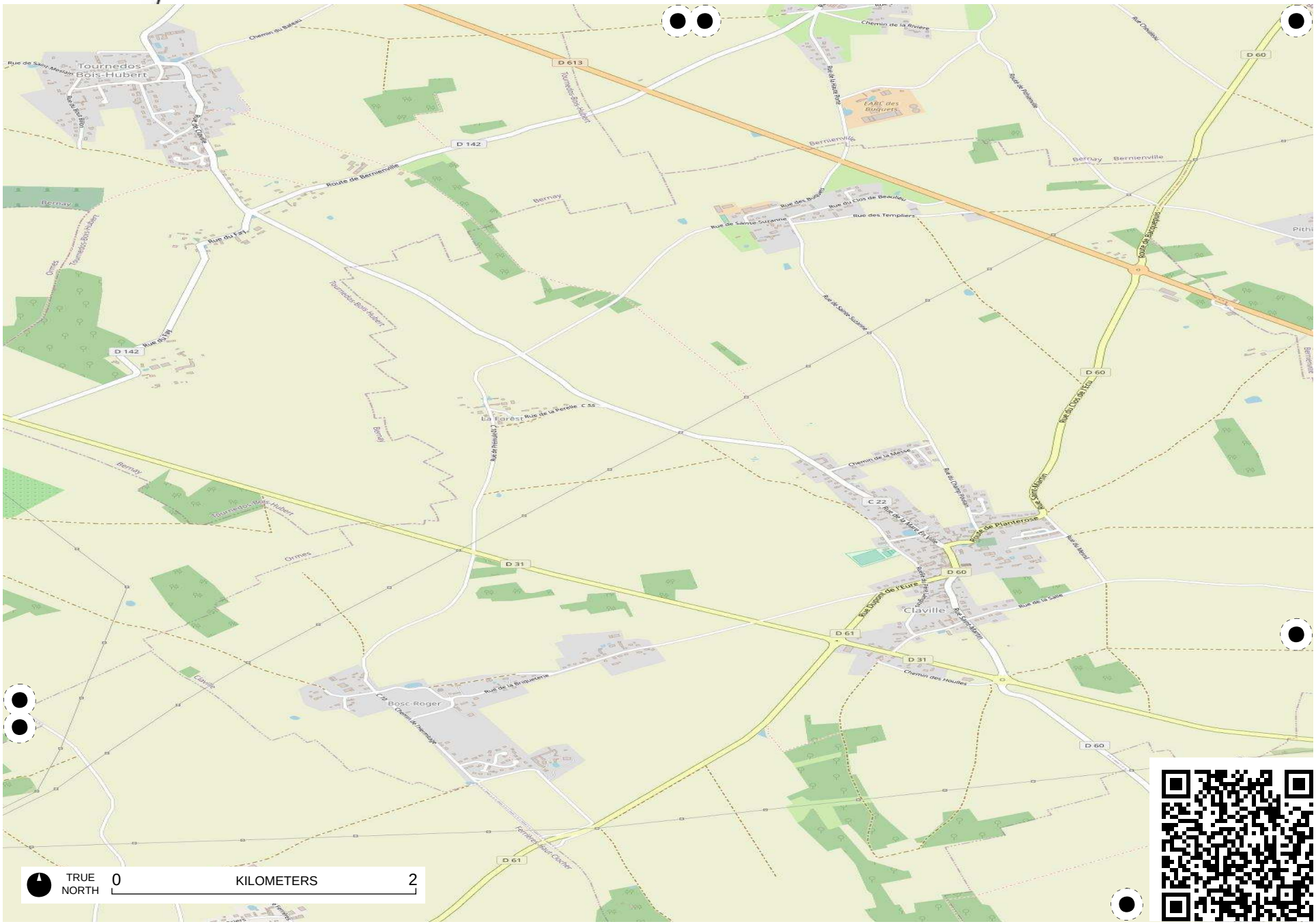

Field Papers

Avenue verte

http://fieldpapers.org/atlases/6c5k9hn0/S10



Field Papers

Avenue verte

http://fieldpapers.org/atlases/6c5k9hn0/S11



Field Papers

Avenue verte

http://fieldpapers.org/atlases/6c5k9hn0/S12



Field Papers

Avenue verte

http://fieldpapers.org/atlases/6c5k9hn0/S13

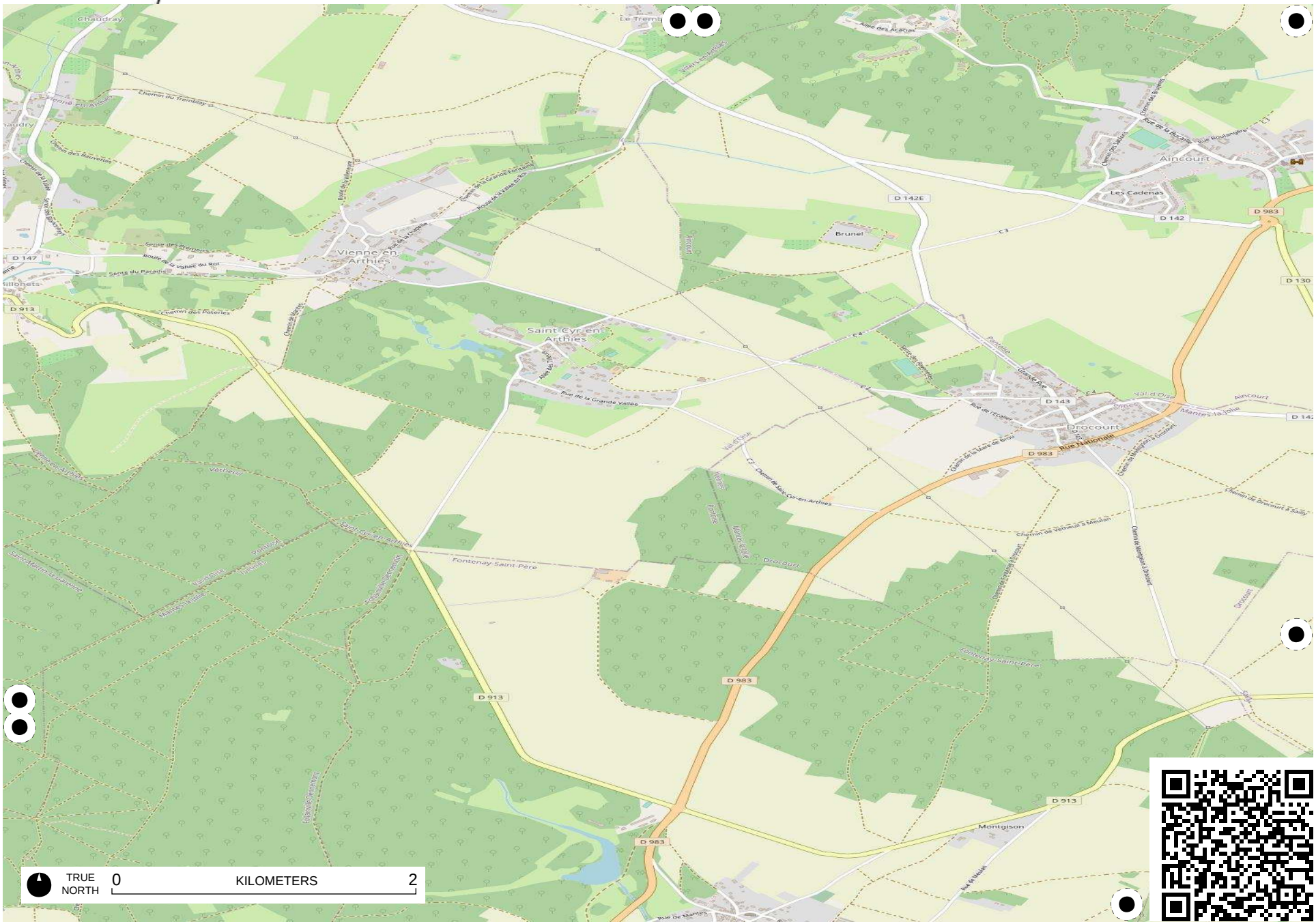

Field Papers

Avenue verte

http://fieldpapers.org/atlases/6c5k9hn0/S14

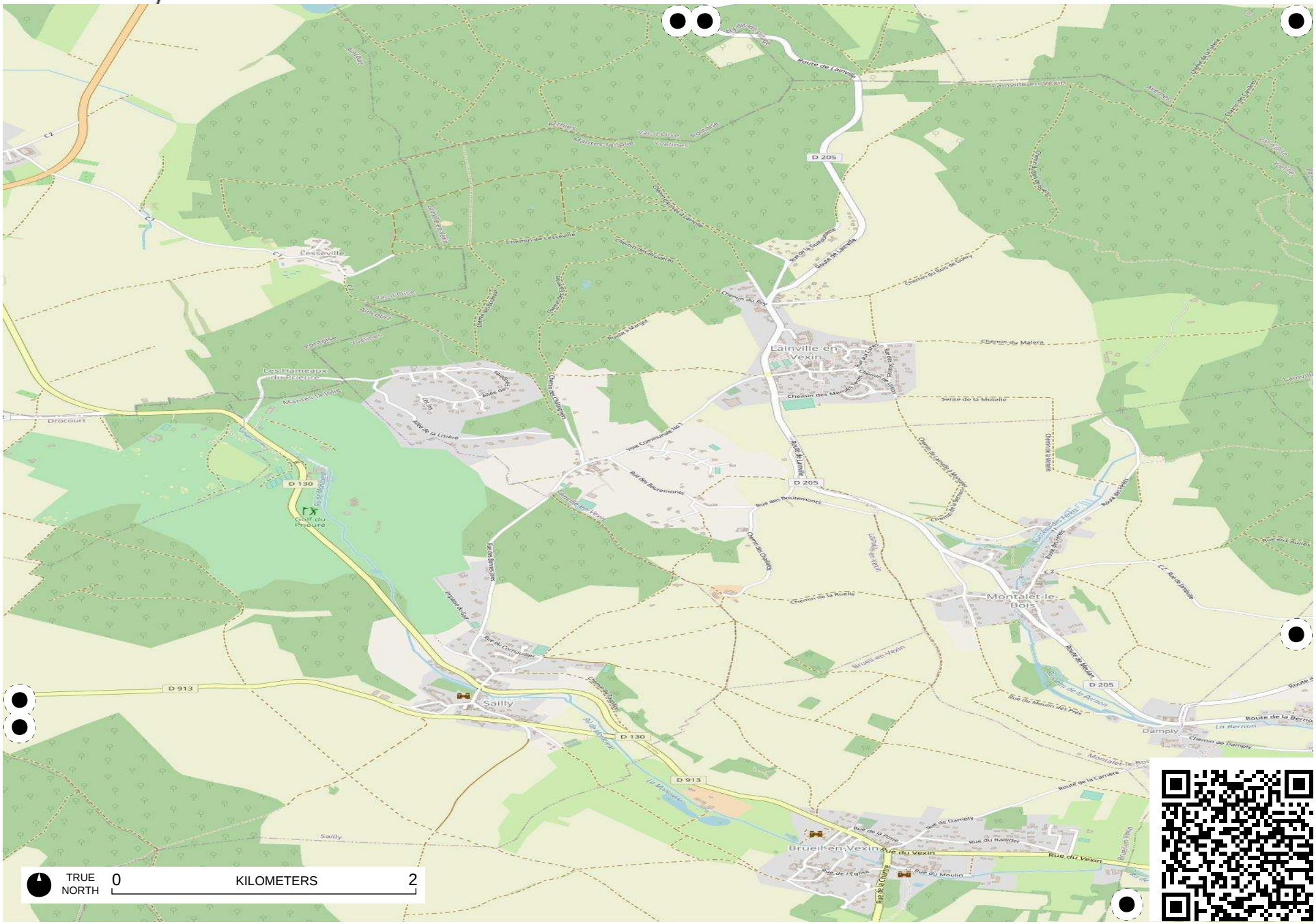

Field Papers

Avenue verte

http://fieldpapers.org/atlases/6c5k9hn0/S15

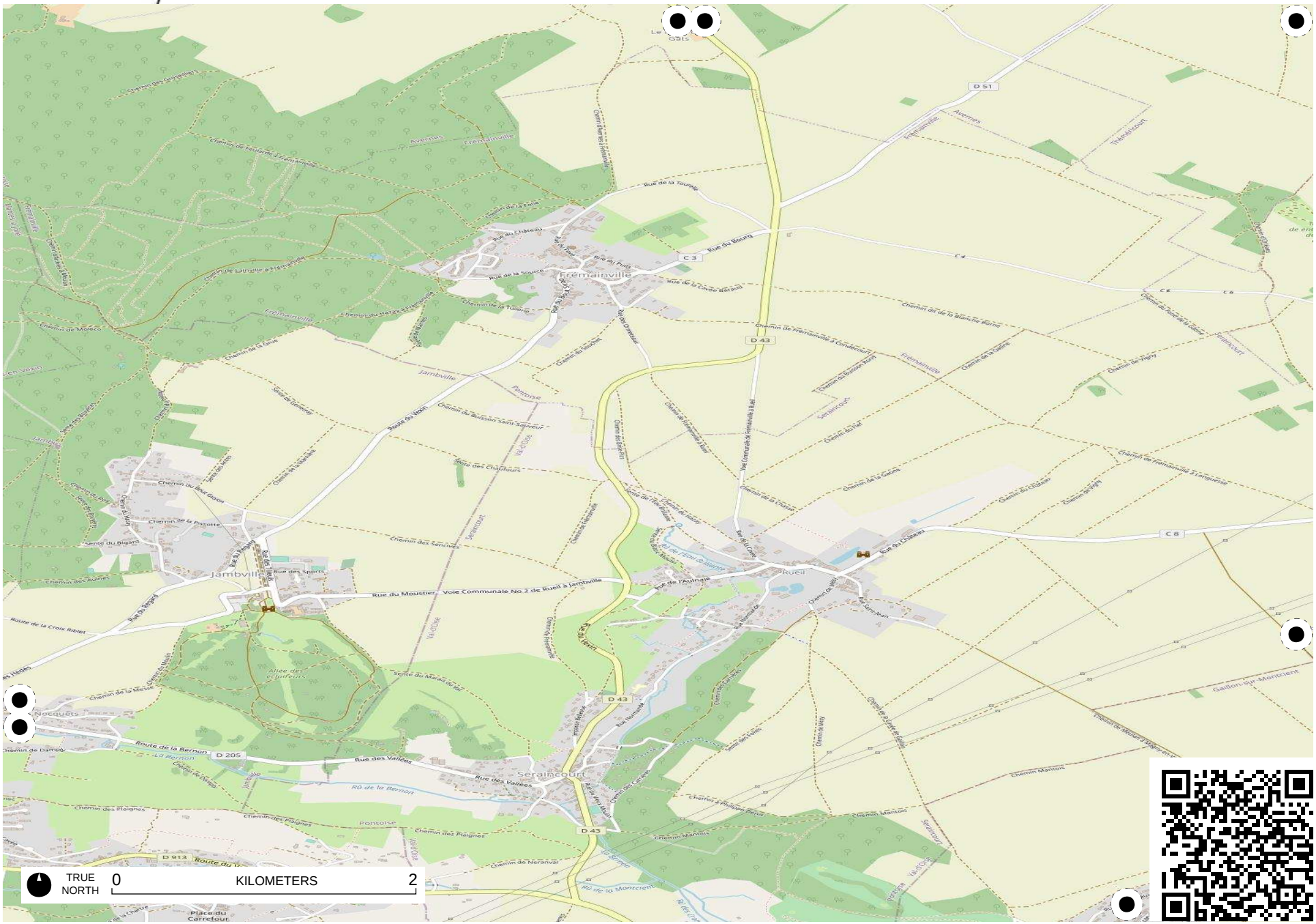
Frémainville
Jambville
Rueil
Seraincourt
Rocquets
Rue du Bourg
Rue du Moustier – Voie Communale No 2 de Rueil à Jambville
Route de la Bernon
Rue des Vallées
Rue de la Tourelle
Rue du Château
Route du Vexin
Chemin de la Grue
Chemin de la Pissotte
Chemin des Senevas
Chemin des Aulnes
Chemin de la Messe
Chemin des Haignes
Chemin de Neranval
Chemin Mantois
Rue de l'Aulnaie
Rue Normande
Rue du Château
Rue du Coteau
Rue de la Source
Rue du Puits
Rue du Buisson
Rue de la Cavée Berault
Rue des Sapins
Rue des Vignes
Rue du Bigard
Rue du Haut Gagon
Rue des Ormeaux
Chemin de la Tuilerie
Chemin de la Blanche Borne
Chemin de la Galine
Chemin du Buisson Saint-Sauveur
Chemin de la Chaise
Chemin du Chateau
Chemin du Haut
Chemin du Bois
Chemin de Frémainville à Condecourt
Chemin de Frémainville à Longuesse
Chemin de Frémainville à Jambville
Chemin de Lainville à Frémainville
Chemin de Morsco
Chemin de Tesnarde à Frémainville
Chemin des Longuiers
Chemin de la Source
Chemin de la Tuilerie
Chemin du Haut
Chemin de la Chaise
Chemin de la Galine
Chemin du Chateau
Chemin de Frémainville à Longuesse
Chemin du Bois Gagon
Chemin de la Pissotte
Chemin des Senevas
Chemin des Aulnes
Chemin de la Messe
Chemin des Haignes
Chemin de Neranval
Chemin Mantois
Chemin de Dampy
Chemin de Marly
Chemin de Mézières à Mareil-sur-Mauldre
Chemin de Mézières à Maurecourt
Chemin de la Blanche Borne
Chemin du Haut Gagon

Field Papers

Avenue verte

http://fieldpapers.org/atlases/6c5k9hn0/S16



Field Papers

Avenue verte

http://fieldpapers.org/atlases/6c5k9hn0/S17

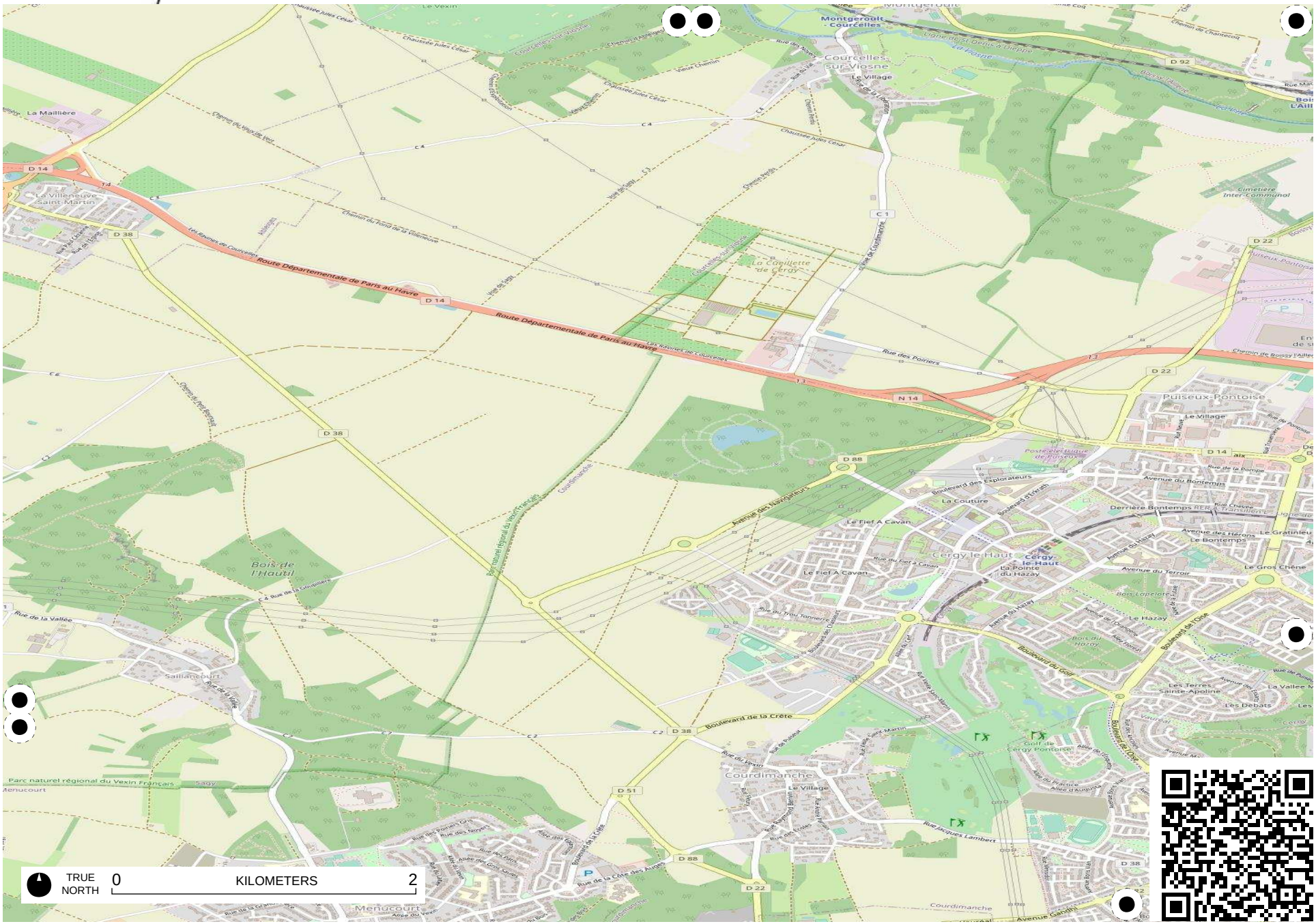

Field Papers

Avenue verte

http://fieldpapers.org/atlases/6c5k9hn0/S18

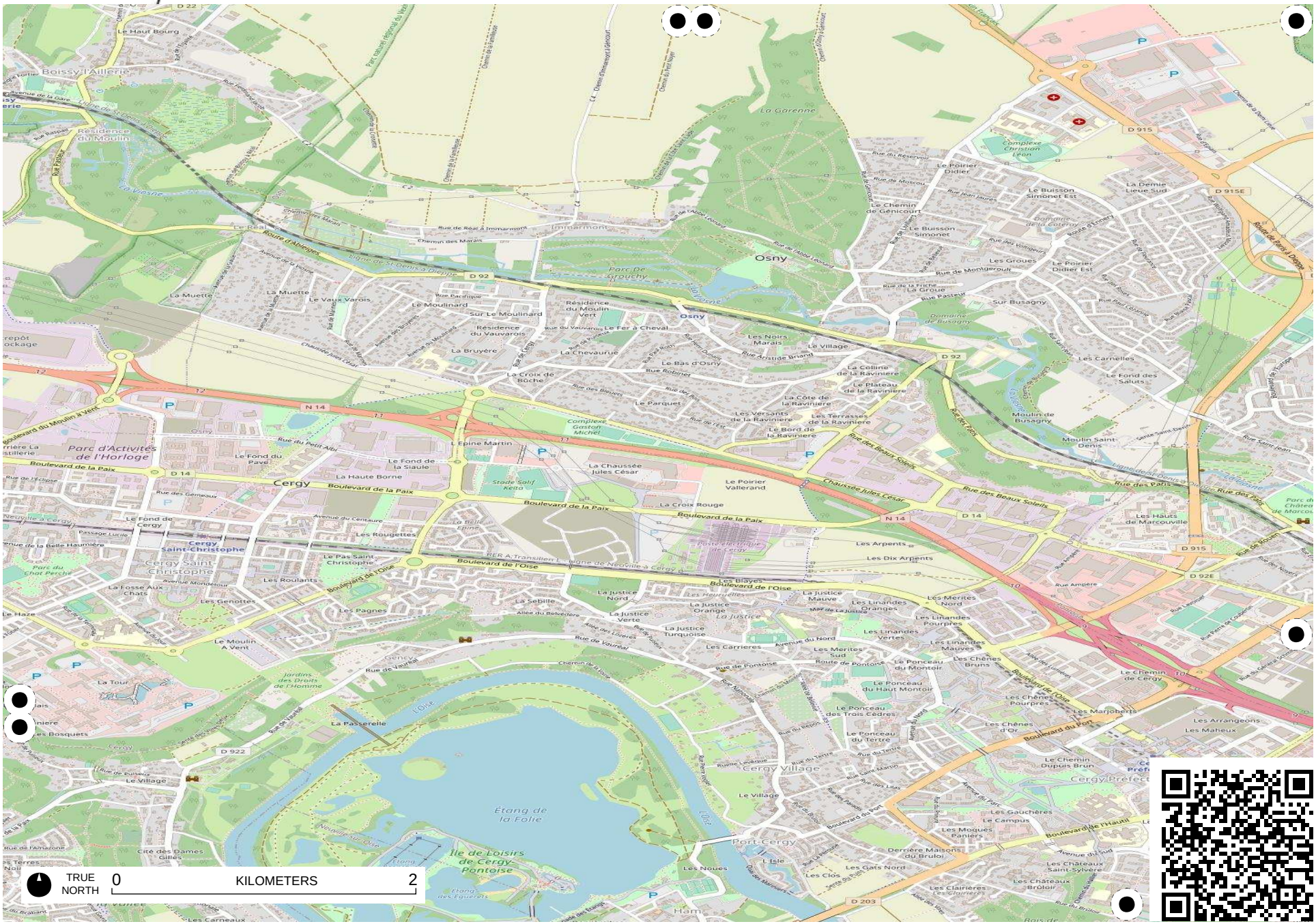

Field Papers

Avenue verte

http://fieldpapers.org/atlases/6c5k9hn0/S19

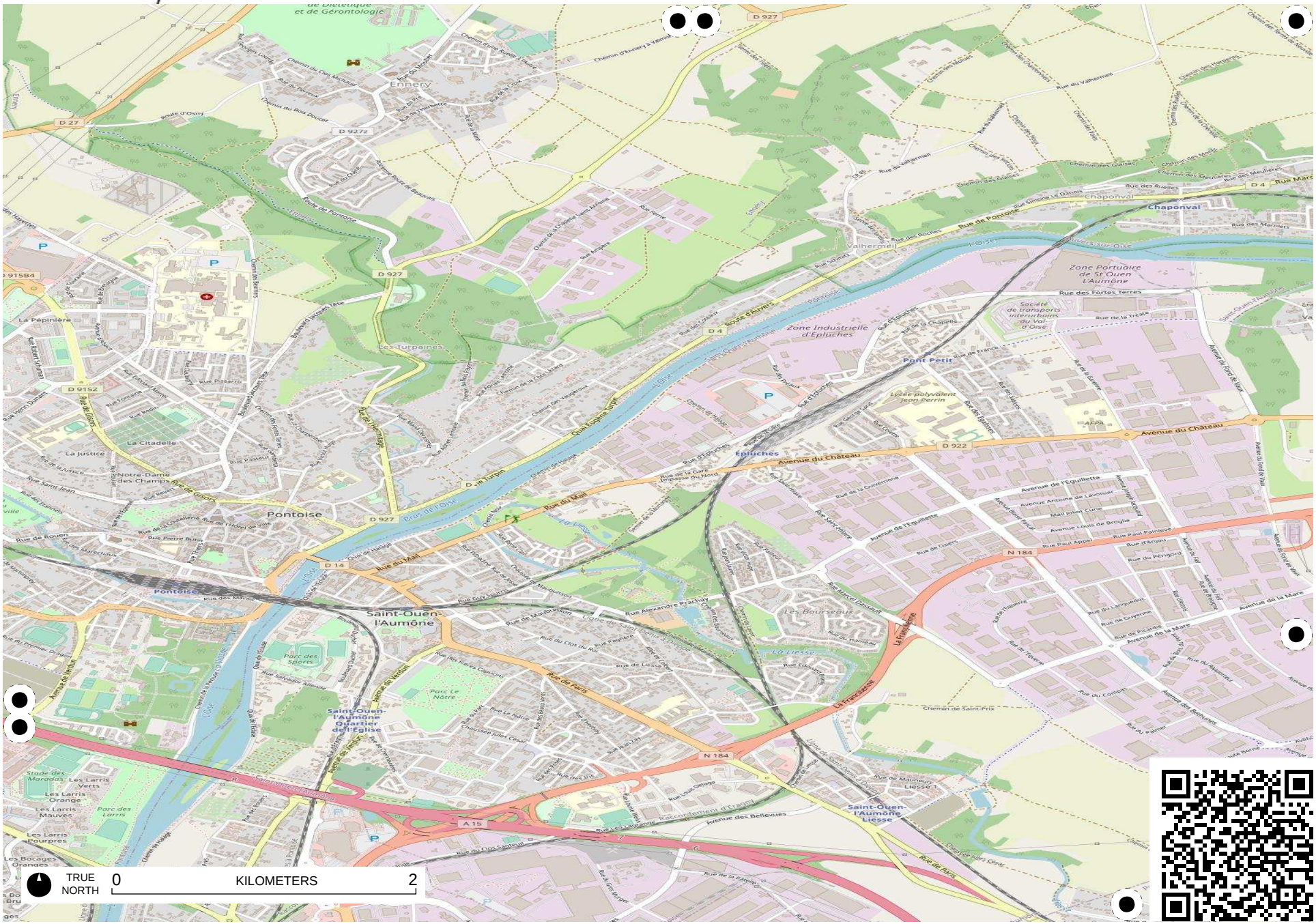

Field Papers

Avenue verte

http://fieldpapers.org/atlases/6c5k9hn0/S2

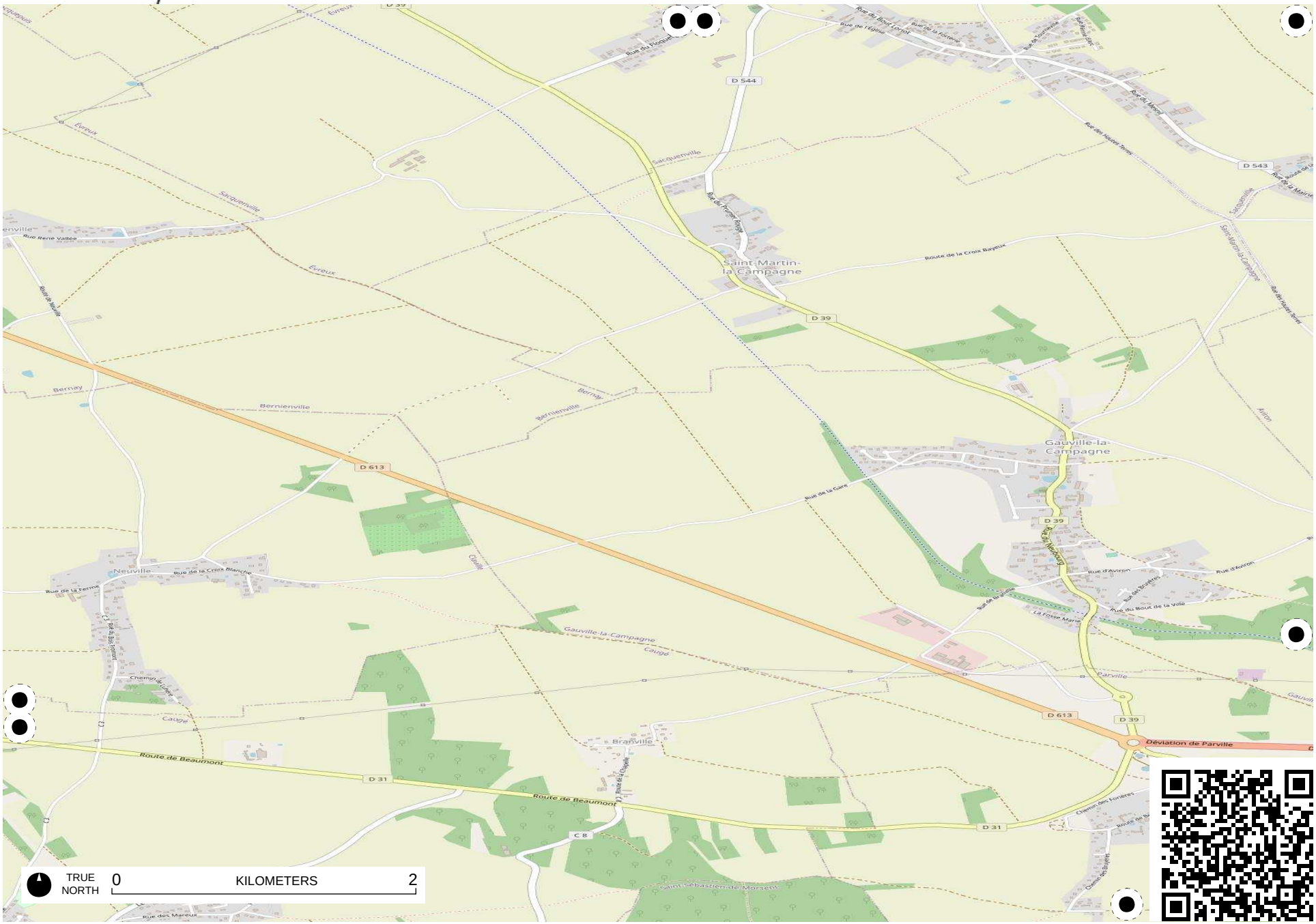

Field Papers

Avenue verte

http://fieldpapers.org/atlases/6c5k9hn0/S20

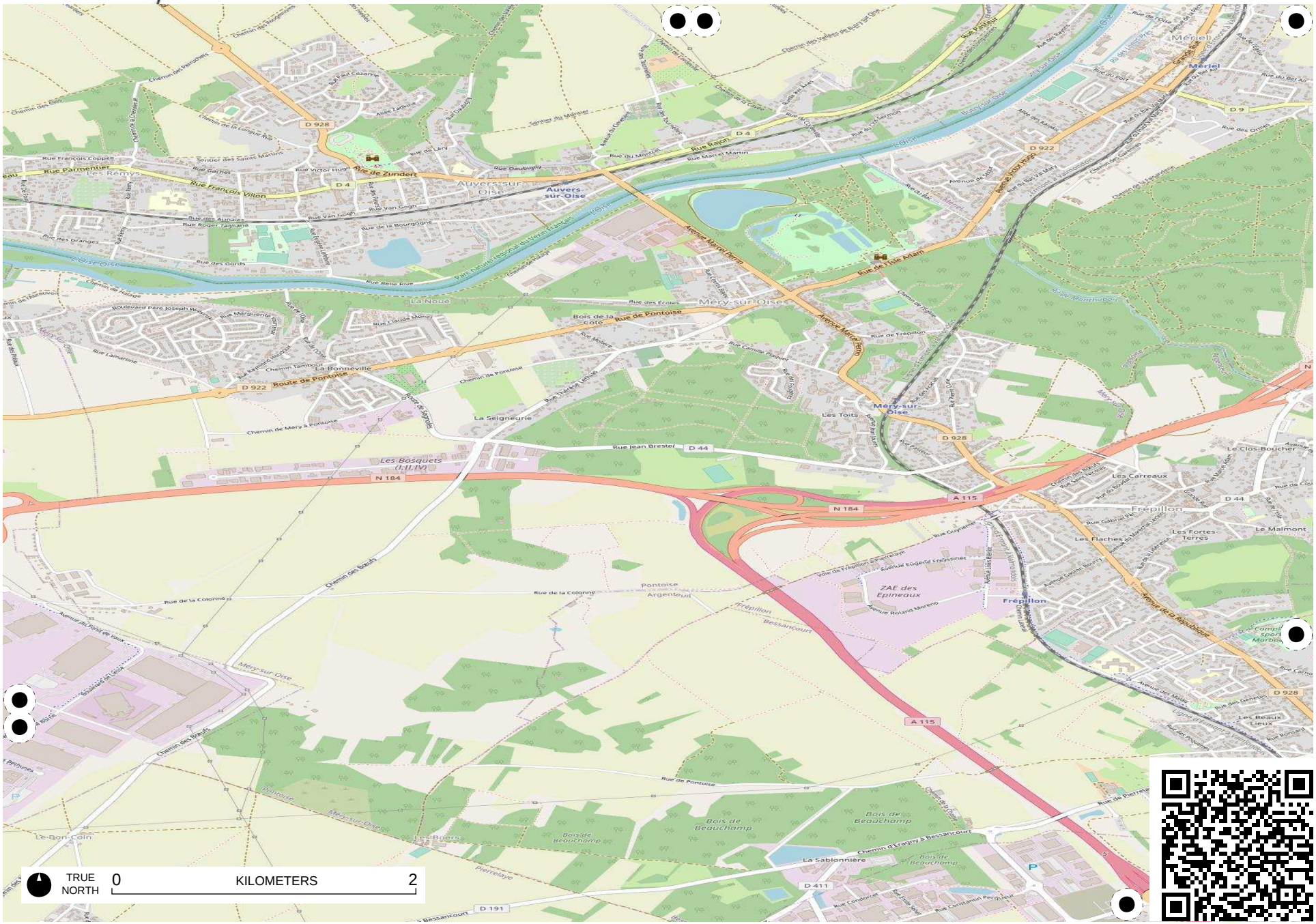
TRUE NORTH
0
KILOMETERS
2
Auvers-sur-Oise
Méry-sur-Oise
Mériel
Frépillon
La Sablonnière
Bois de Beauchamp
Les Bosquets (I, II, IV)
ZAE des Epineaux
Pontoise
Argenteuil
Besançourt
Le Bon Coin
Les Beaux Lieux
Le Malmont
Les Fortes Terres
Les Carreaux
Le Clos Boucher
Les Toits
La Seigneurie
La Bonneville
La Noue
Les Rémys
Les Flaches
D 928
D 922
D 4
D 44
D 9
D 411
D 191
N 184
A 115
Route de Pontoise
Rue de Zundert
Rue Jean Bresteau
Avenue de la République
Avenue Marcel Perin
Rue de Pontoise
Rue de la Colonne
Chemin des Bœufs
Chemin d'Eragny à Besançourt
Rue de Louis Adam
Rue Marcel Martin
Rue Victor Hugo
Rue François Villon
Rue Parmentier
Rue Van Gogh
Rue de la Bourgogne
Rue de Frépillon
Rue Belle Rue
Rue des Ecoles
Rue Claude Monet
Rue Daubigny
Rue de Lary
Rue Gachet
Rue des Gords
Rue des Granges
Rue des Aunaies
Rue Roger Vaghane
Rue Marguerite
Rue Lamartine
Rue Cézanne
Rue Baron
Rue du Bel Air
Rue des Ormes
Rue du Bois
Rue du Four
Rue du Clos Acacias
Rue Cornemuse
Rue Cadoret Père
Rue Gérard Philipe
Rue Roland Moreno
Rue Constantin Pecqueur
Rue Condorcet
Rue de Pierrelaye
Avenue Victor Hugo
Avenue de la Marne
Avenue Louis Blériot
Avenue du Bois de Vaux
Avenue Eugène Freyssinet
Avenue Léon Bérard
Avenue du Maine
Avenue du Général de Gaulle
Chemin des Vignes
Chemin de Bougemont
Chemin de la Longue Raie
Chemin de Méry à Frépillon
Chemin de Pontoise
Chemin de Hulage
Chemin Tambour
Chemin des Bords
Chemin des Vallées de Bonnelles
Chemin de la Sablonnière
Chemin de la Tuilerie
Chemin de la Cavée
Chemin de la Grande Pâture

Field Papers

Avenue verte

http://fieldpapers.org/atlases/6c5k9hn0/S21

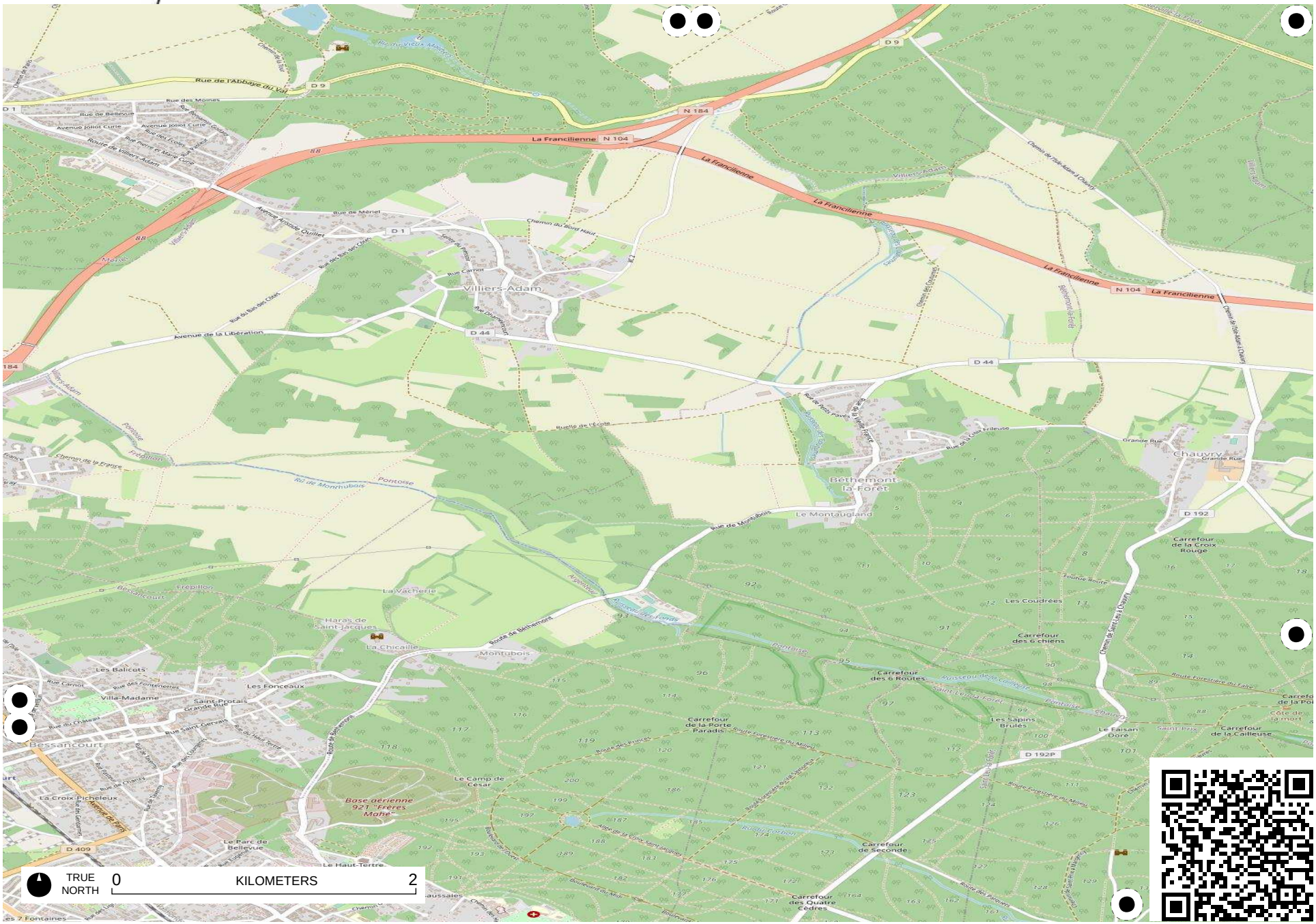

Field Papers

Avenue verte

http://fieldpapers.org/atlases/6c5k9hn0/S22

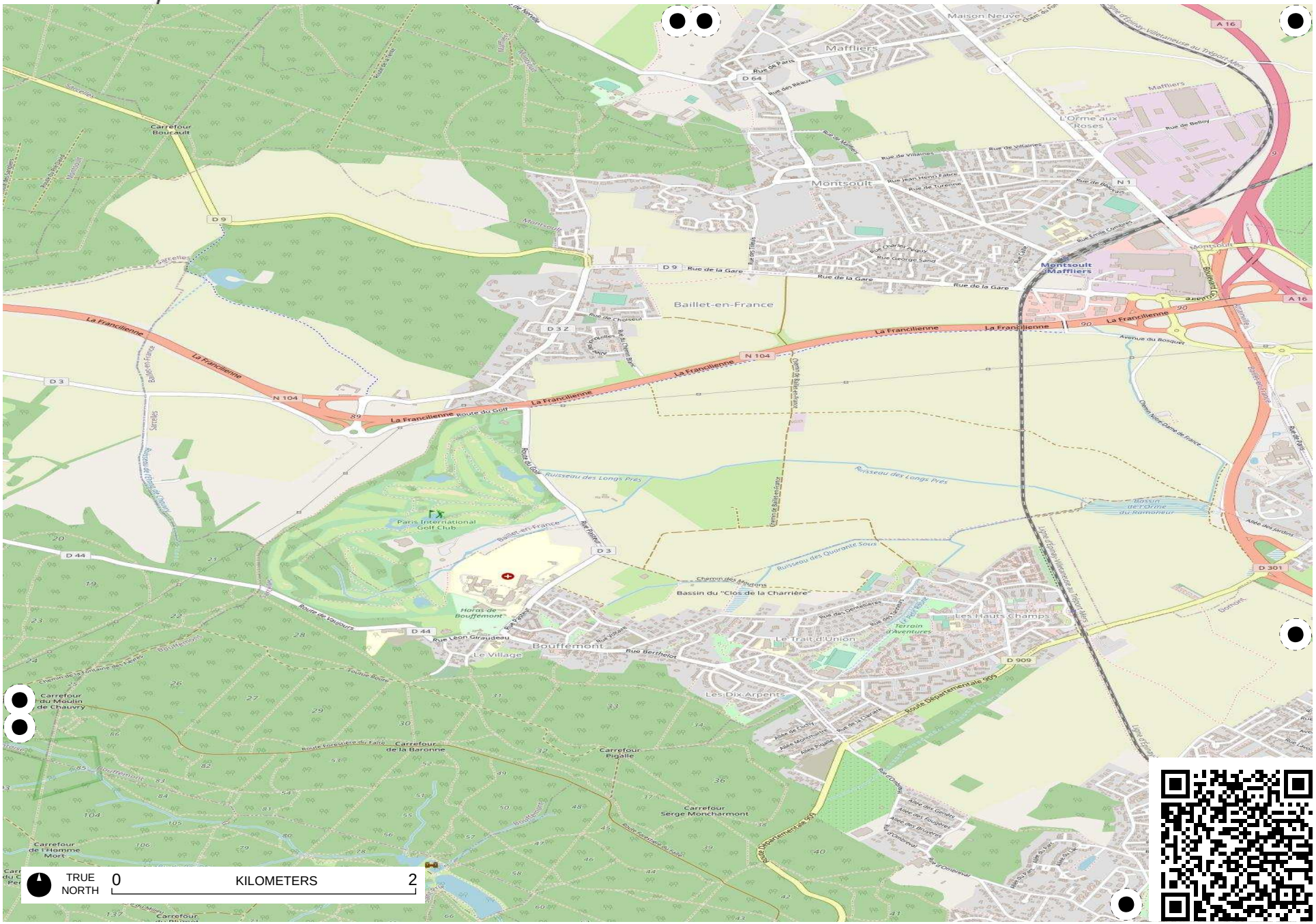

Field Papers

Avenue verte

http://fieldpapers.org/atlases/6c5k9hn0/S23

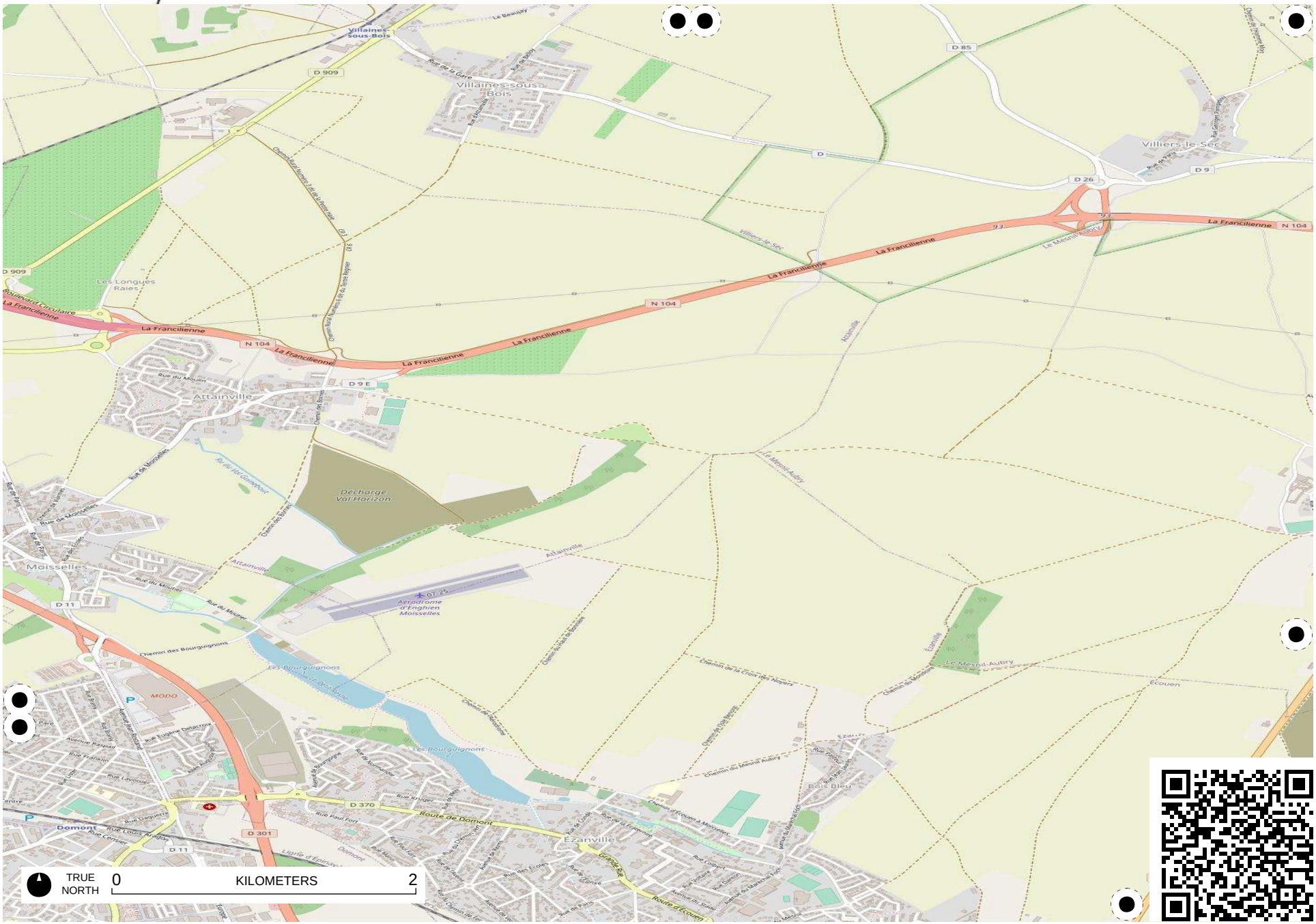

Field Papers

Avenue verte

http://fieldpapers.org/atlases/6c5k9hn0/S24

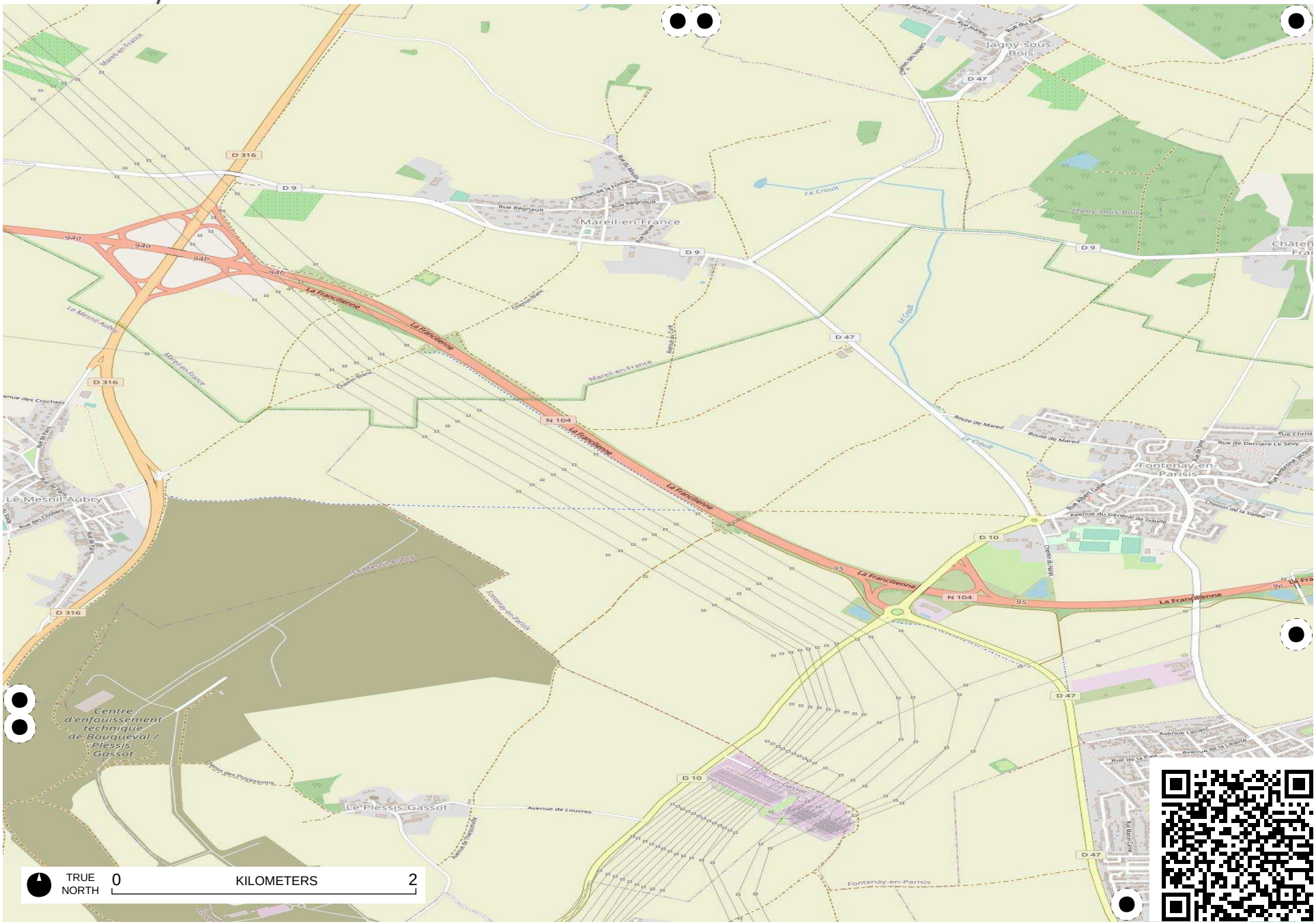

Field Papers

Avenue verte

http://fieldpapers.org/atlases/6c5k9hn0/S25

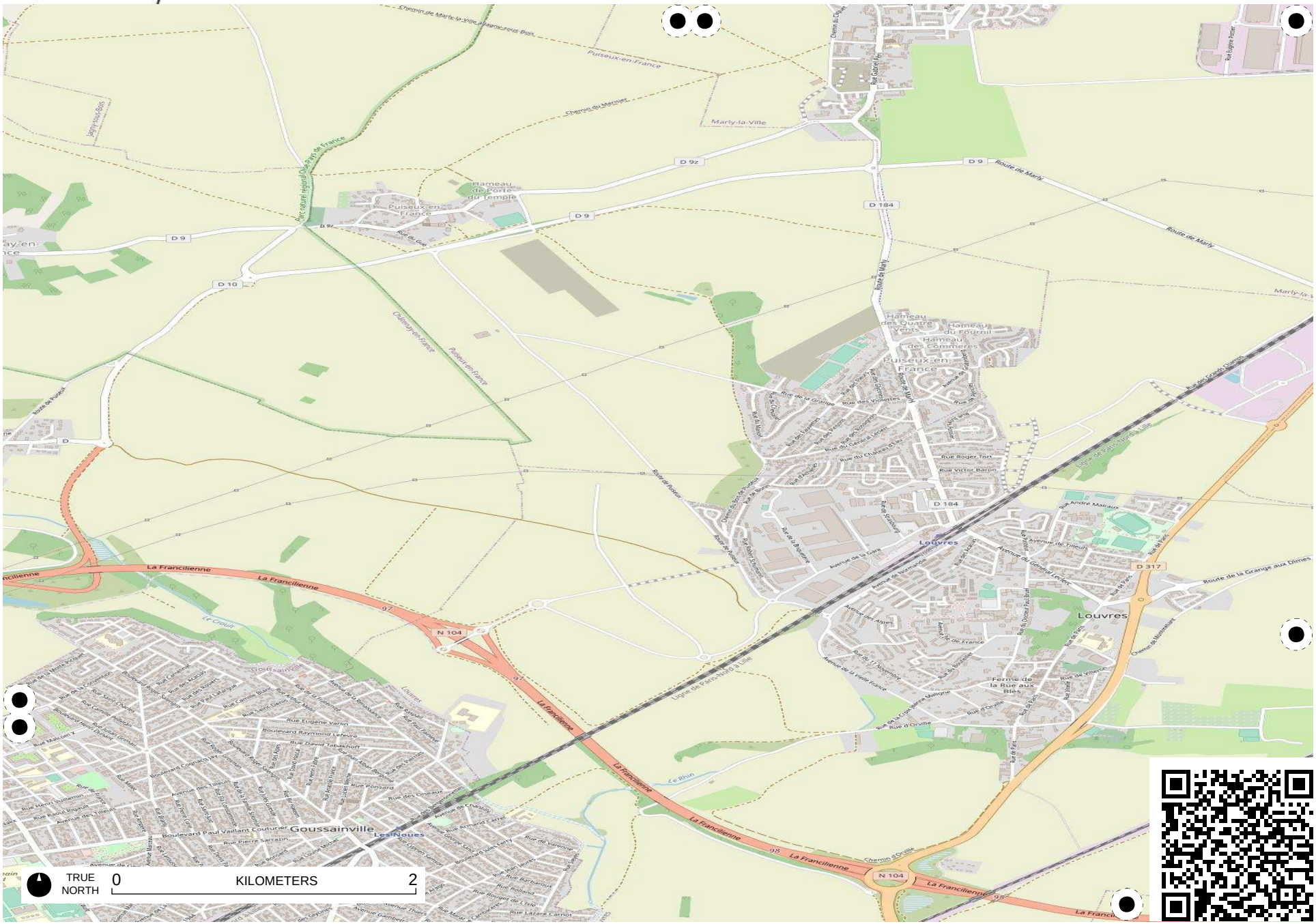

Field Papers

Avenue verte

http://fieldpapers.org/atlases/6c5k9hn0/S3



Field Papers

Avenue verte

http://fieldpapers.org/atlases/6c5k9hn0/S4

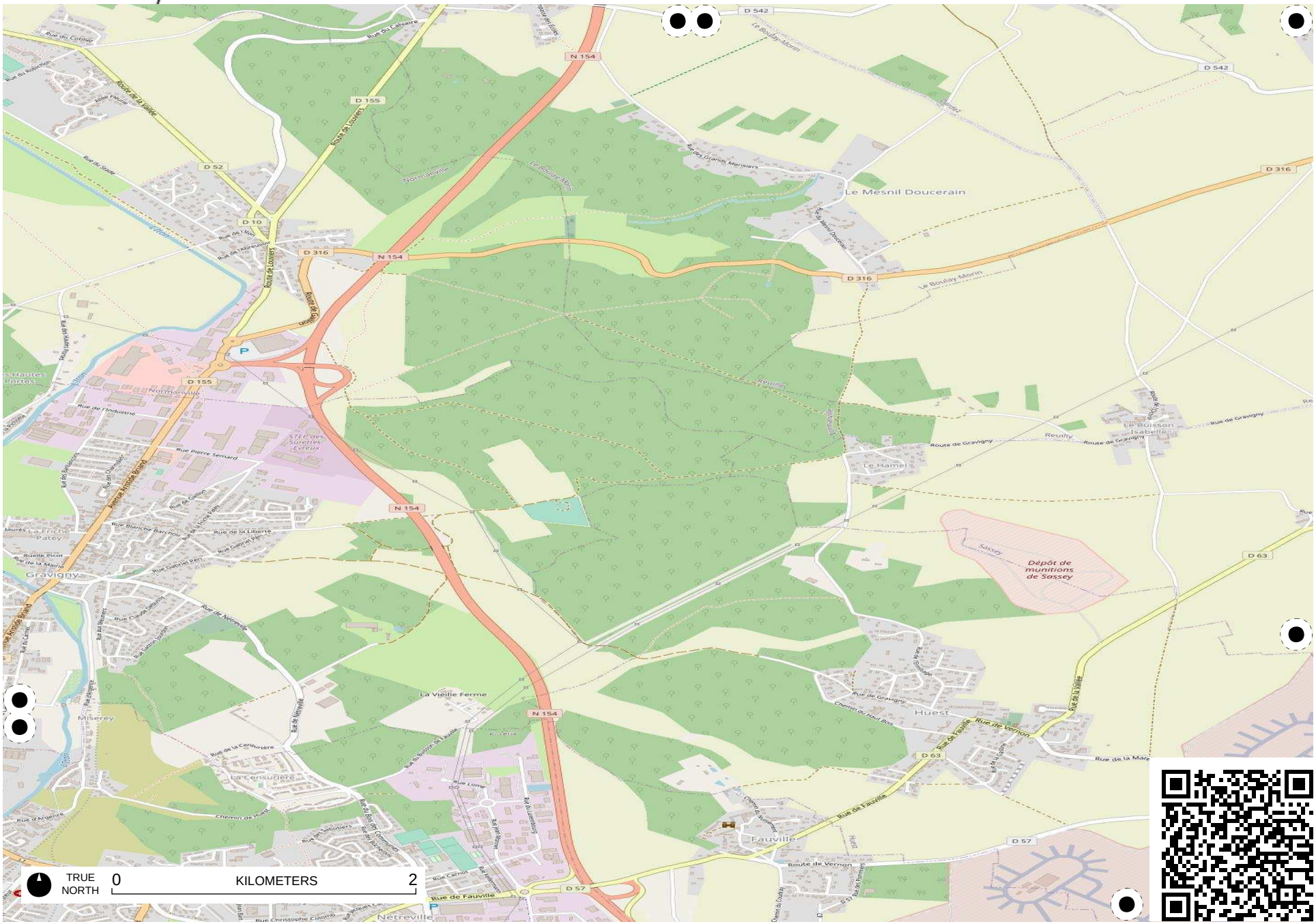

Field Papers

Avenue verte

http://fieldpapers.org/atlases/6c5k9hn0/S5

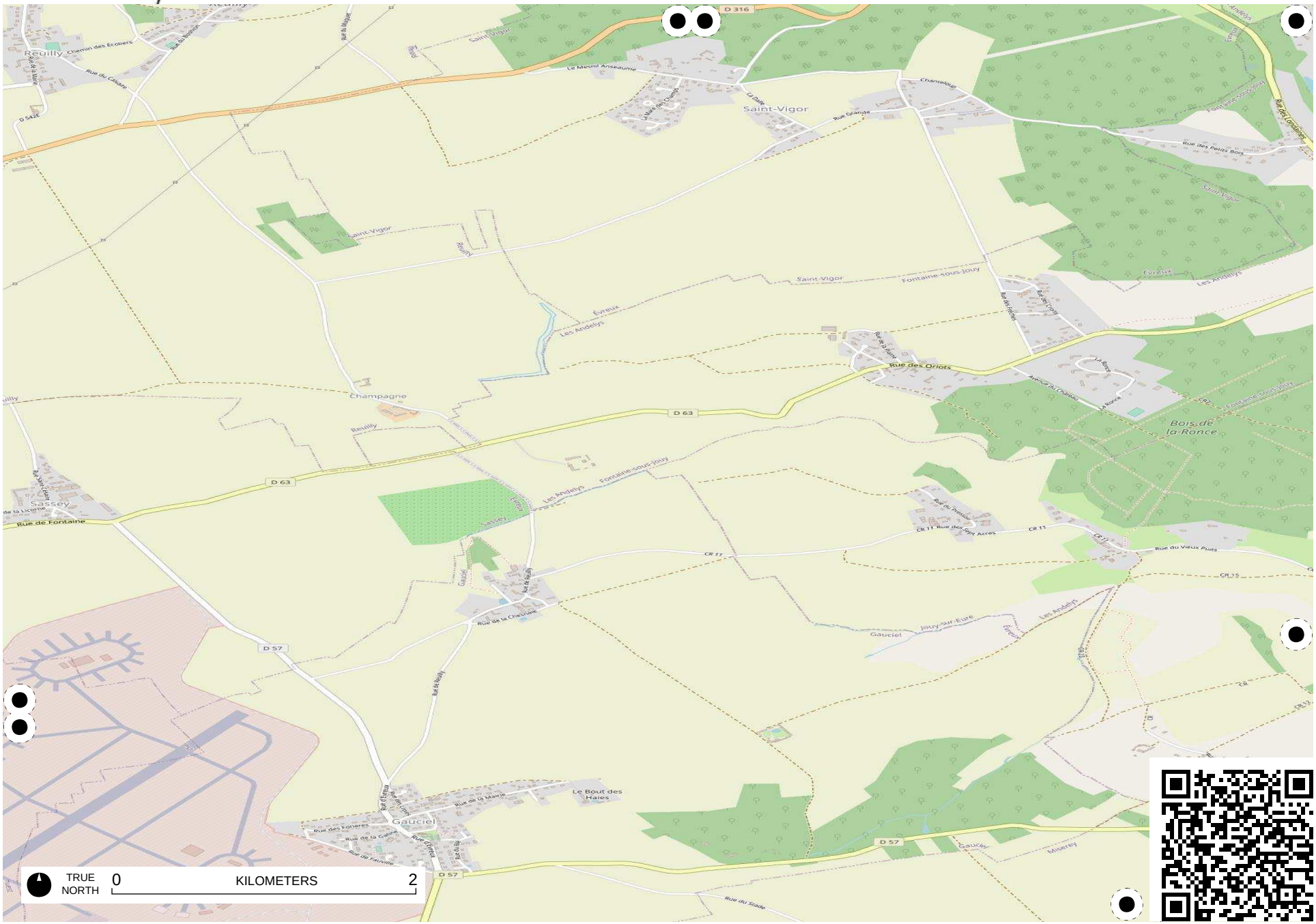

Field Papers

Avenue verte

http://fieldpapers.org/atlases/6c5k9hn0/S6

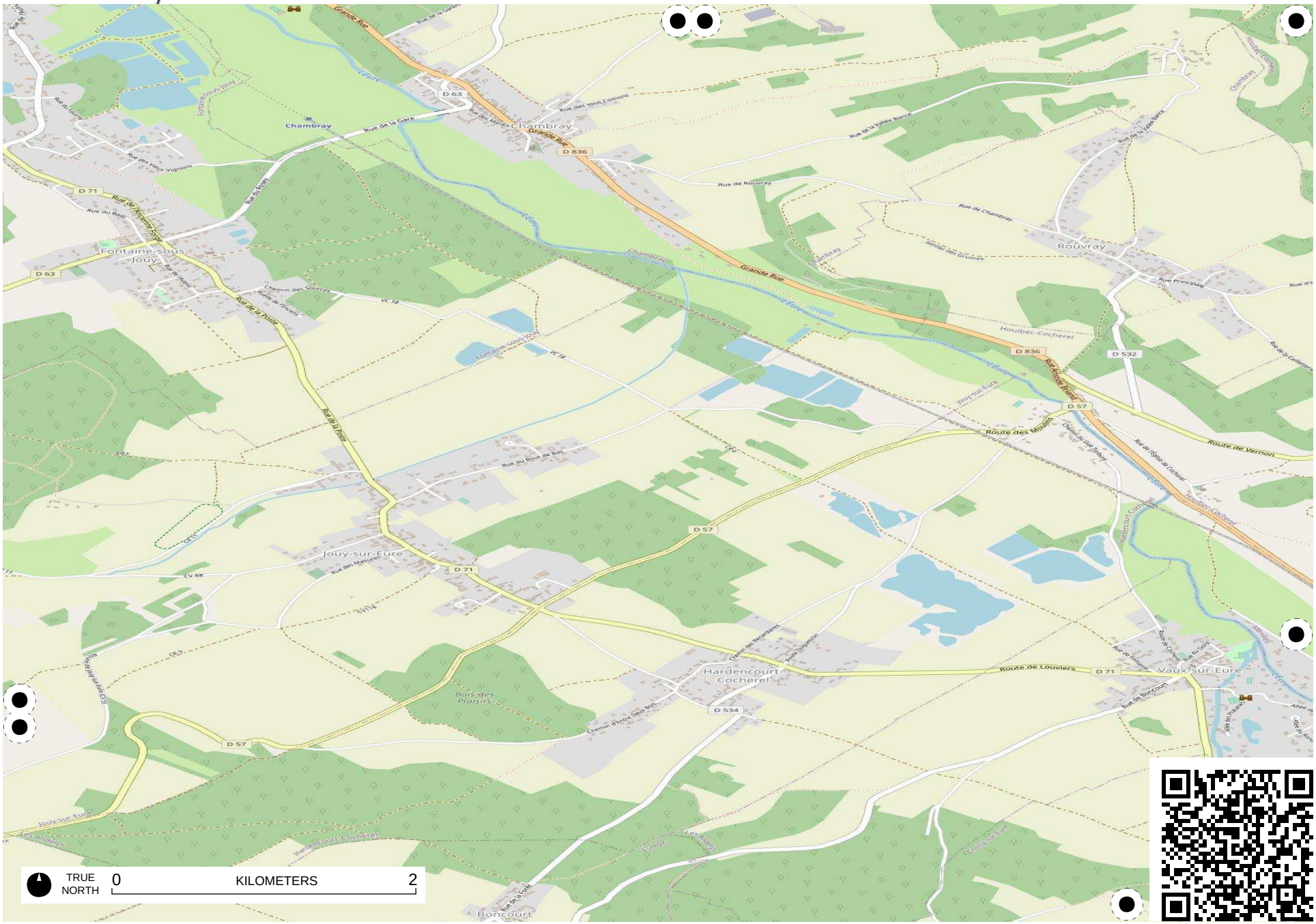

Field Papers

Avenue verte

http://fieldpapers.org/atlases/6c5k9hn0/S7

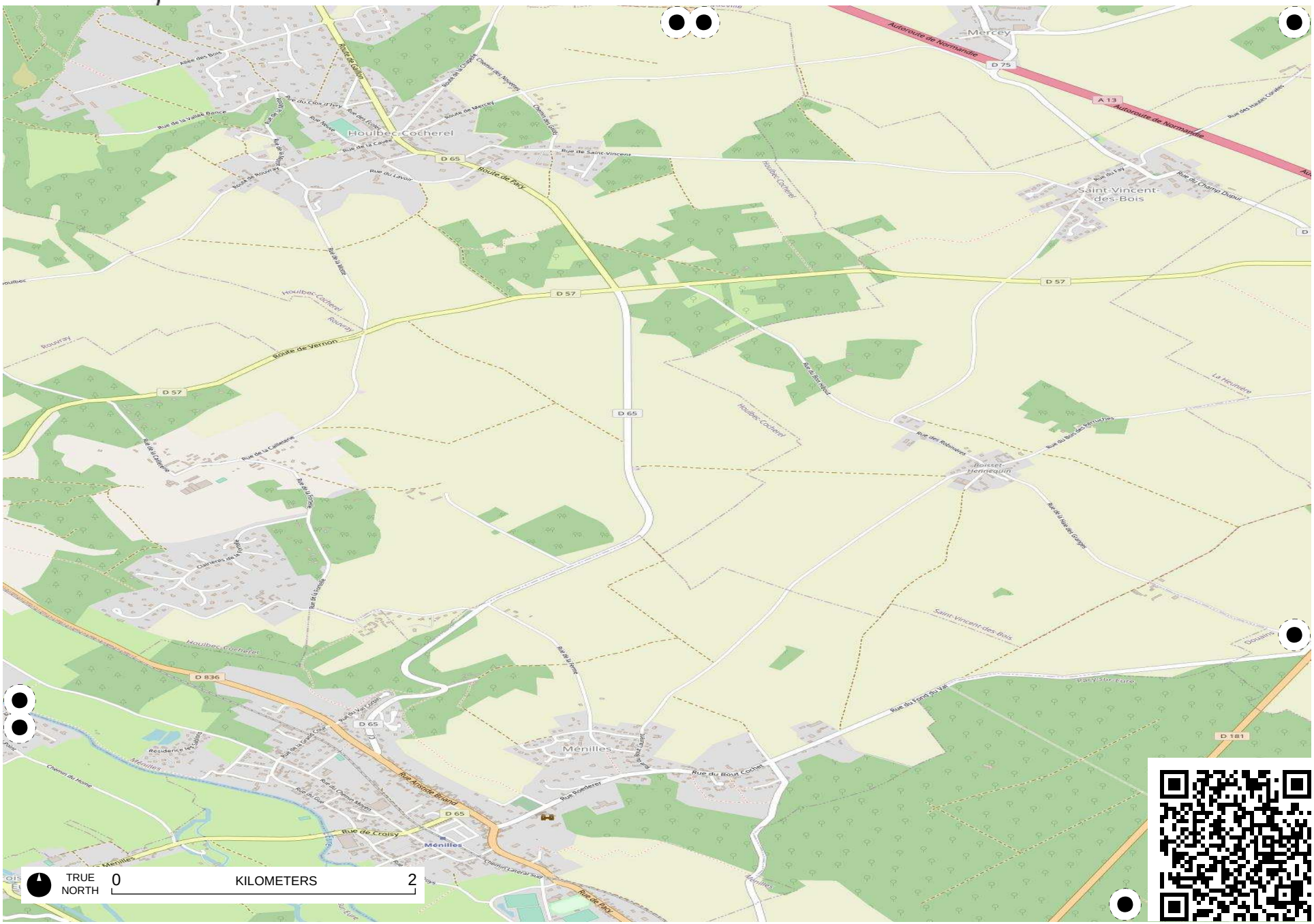

Field Papers

Avenue verte

http://fieldpapers.org/atlases/6c5k9hn0/S8



Field Papers

Avenue verte

http://fieldpapers.org/atlases/6c5k9hn0/S9

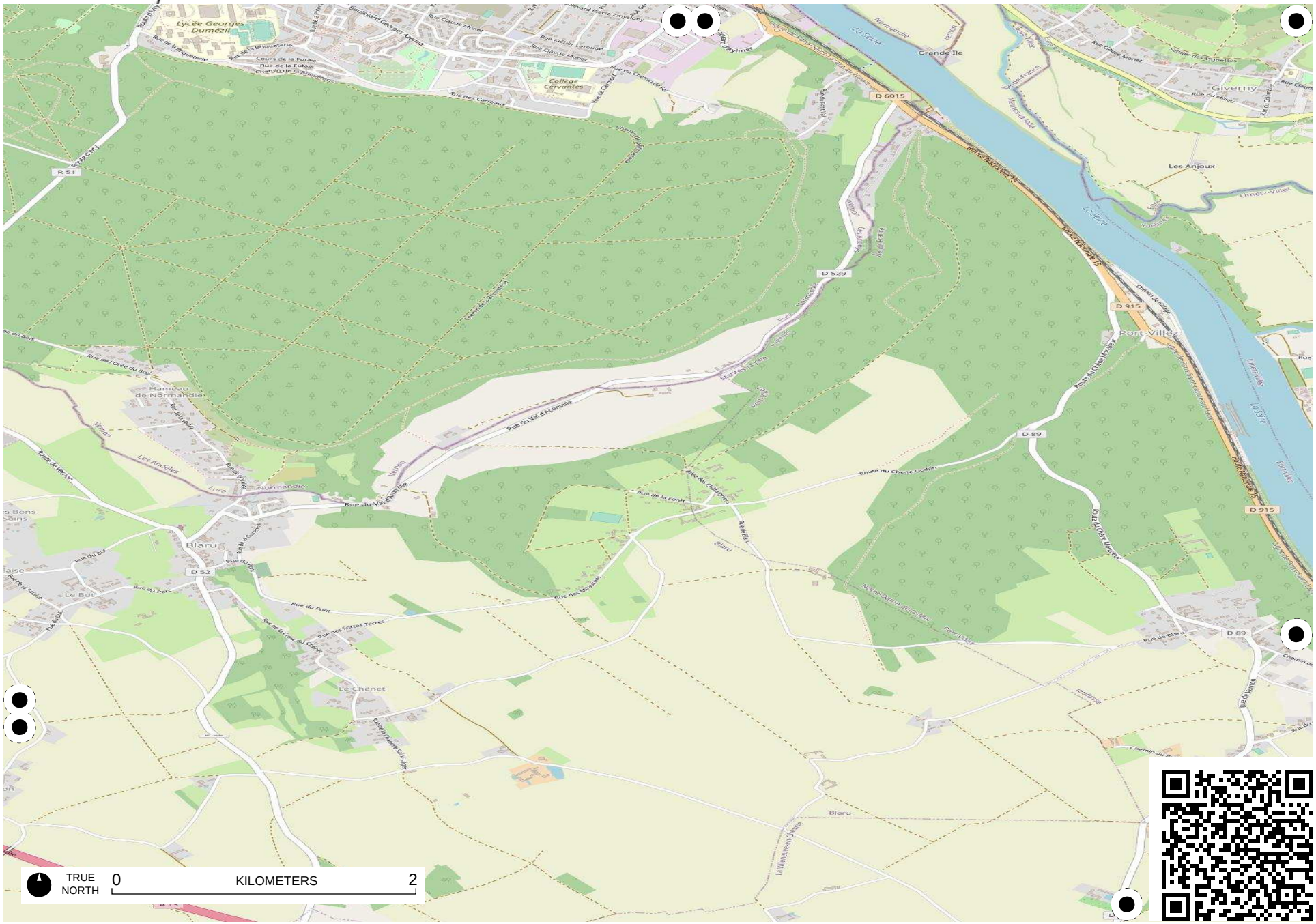

Field Papers

Avenue verte

http://fieldpapers.org/atlases/6c5k9hn0/T1

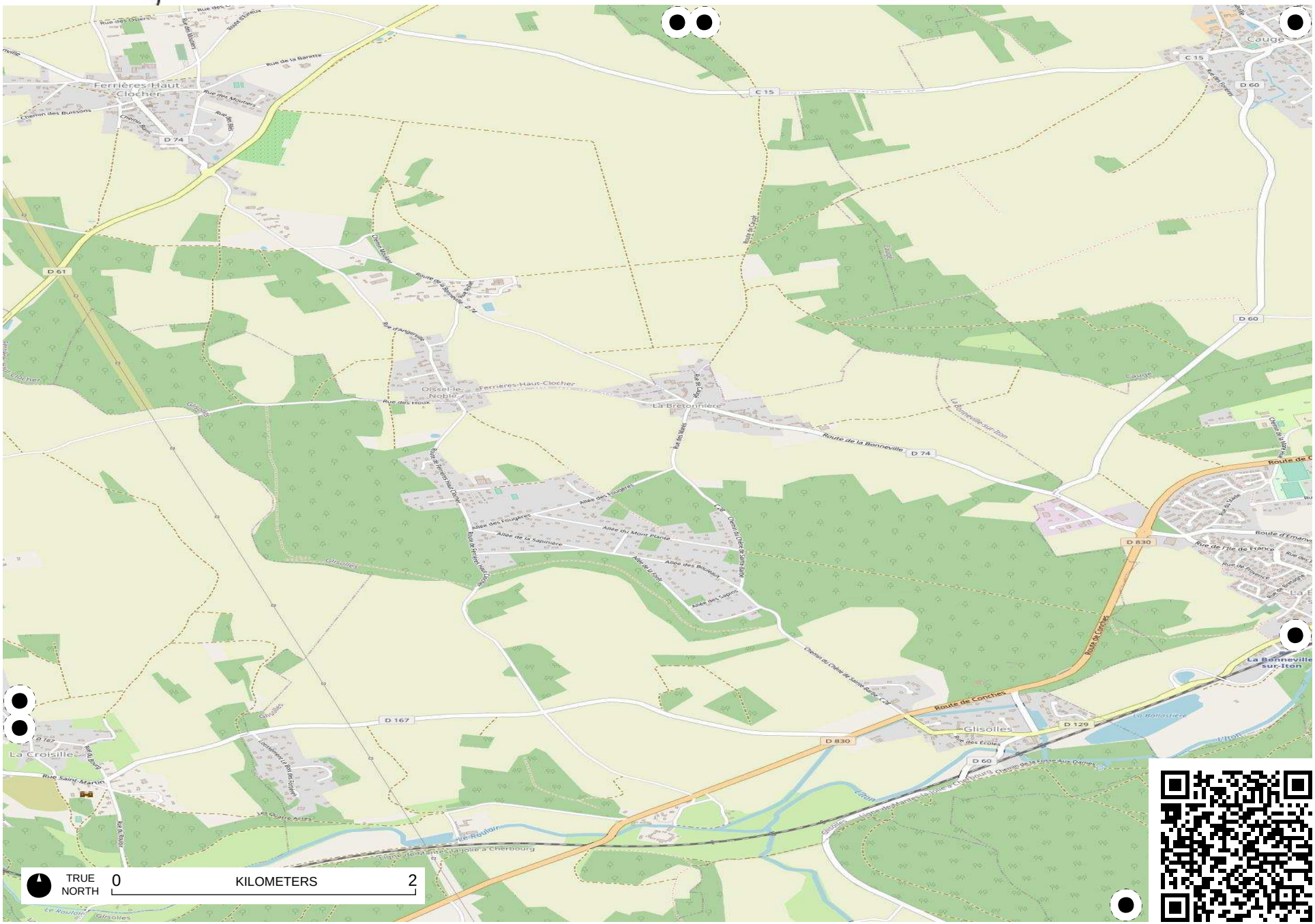

Field Papers

Avenue verte

http://fieldpapers.org/atlases/6c5k9hn0/T10



Field Papers

Avenue verte

http://fieldpapers.org/atlases/6c5k9hn0/T11

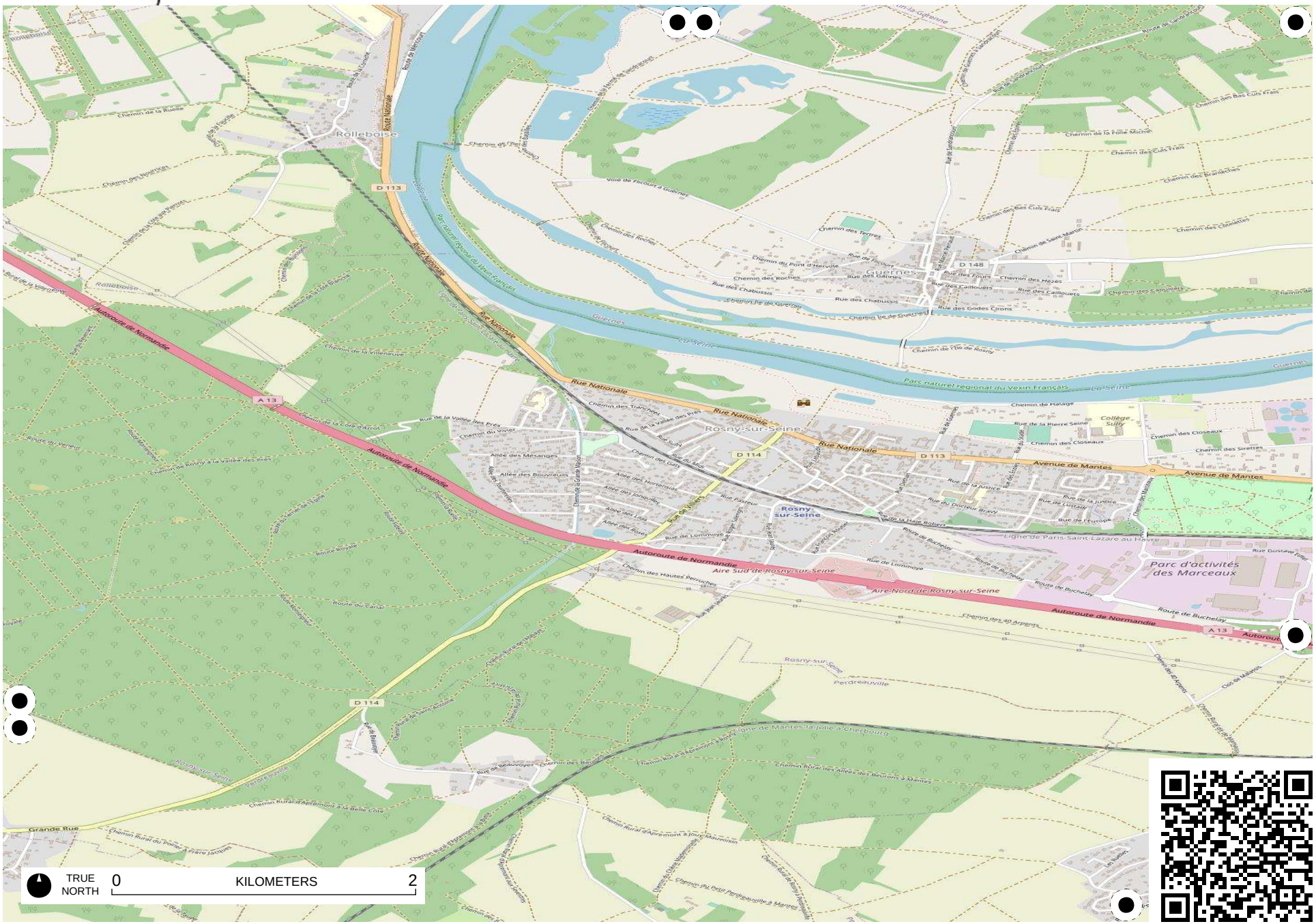

Field Papers

Avenue verte

http://fieldpapers.org/atlases/6c5k9hn0/T12

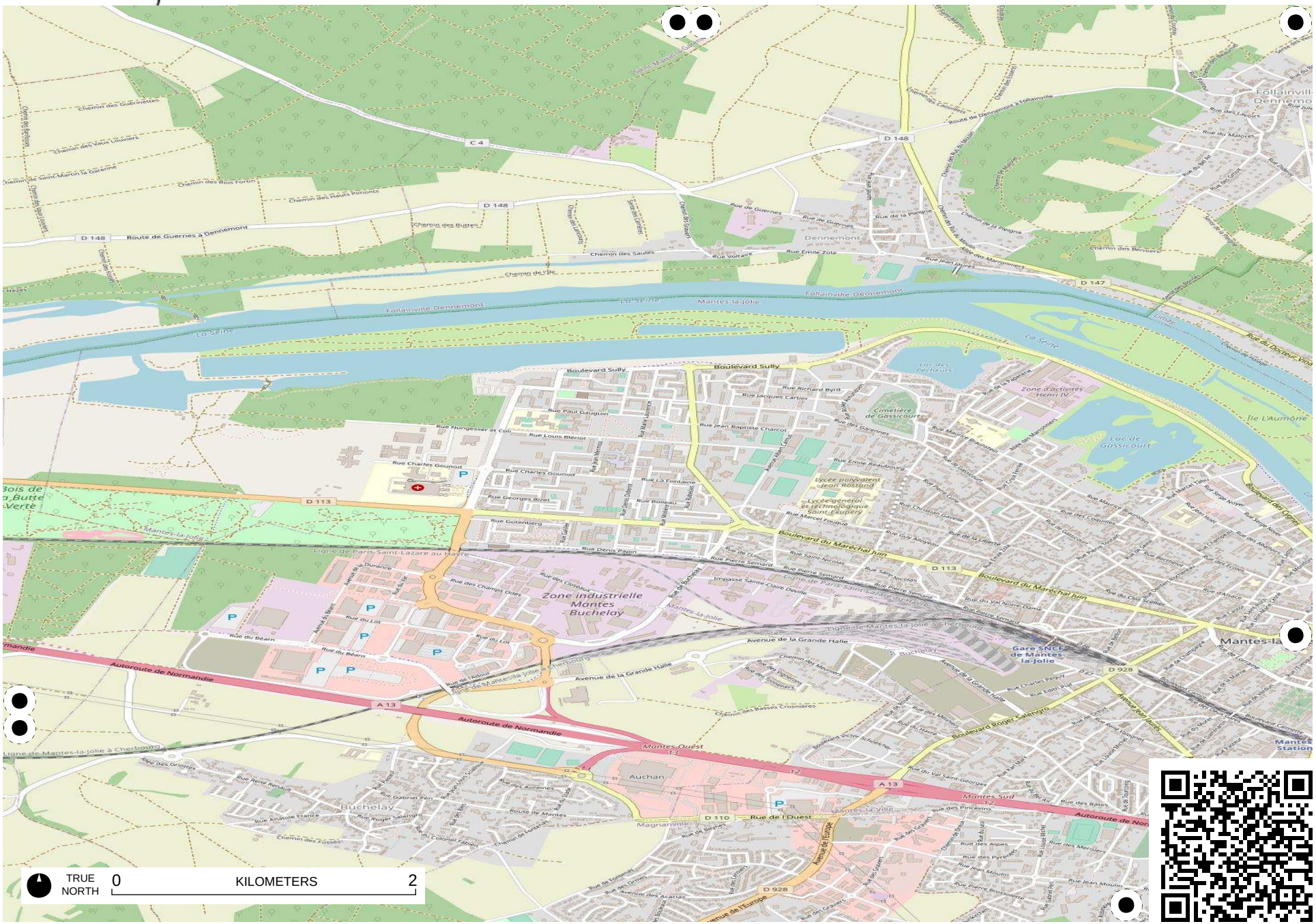

Field Papers

Avenue verte

http://fieldpapers.org/atlases/6c5k9hn0/T13

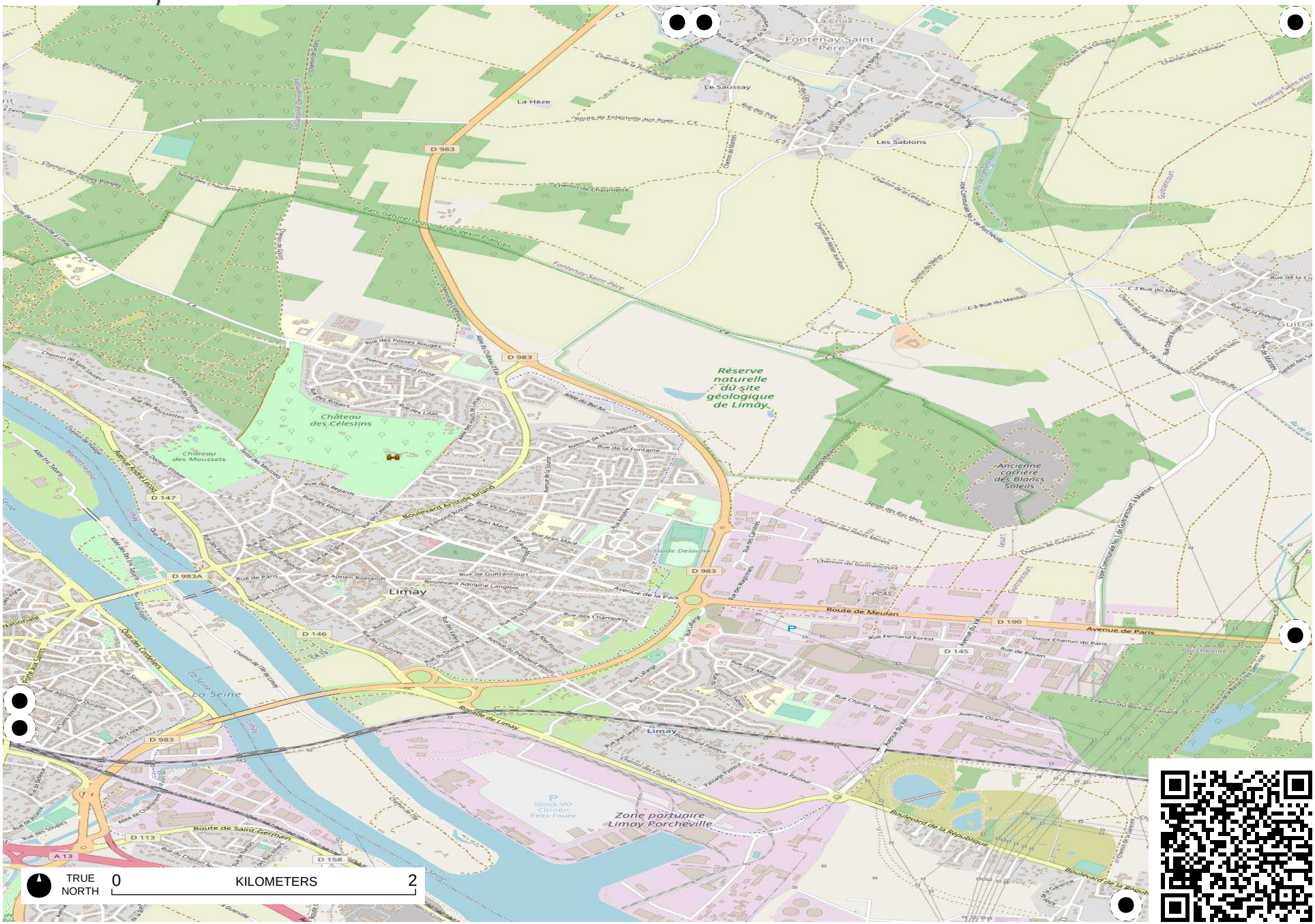

Field Papers

Avenue verte

http://fieldpapers.org/atlases/6c5k9hn0/T14

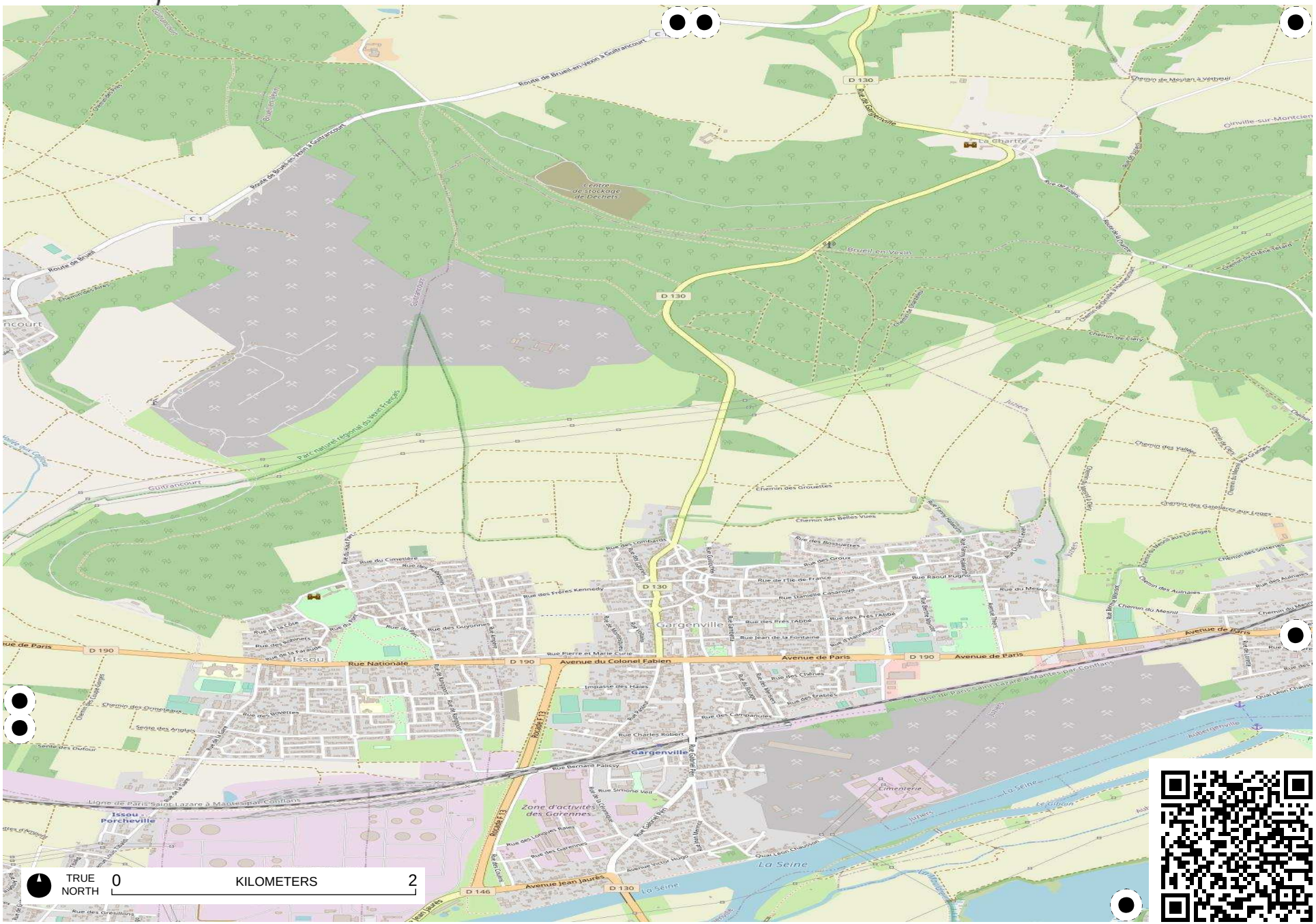

Field Papers

Avenue verte

http://fieldpapers.org/atlases/6c5k9hn0/T15

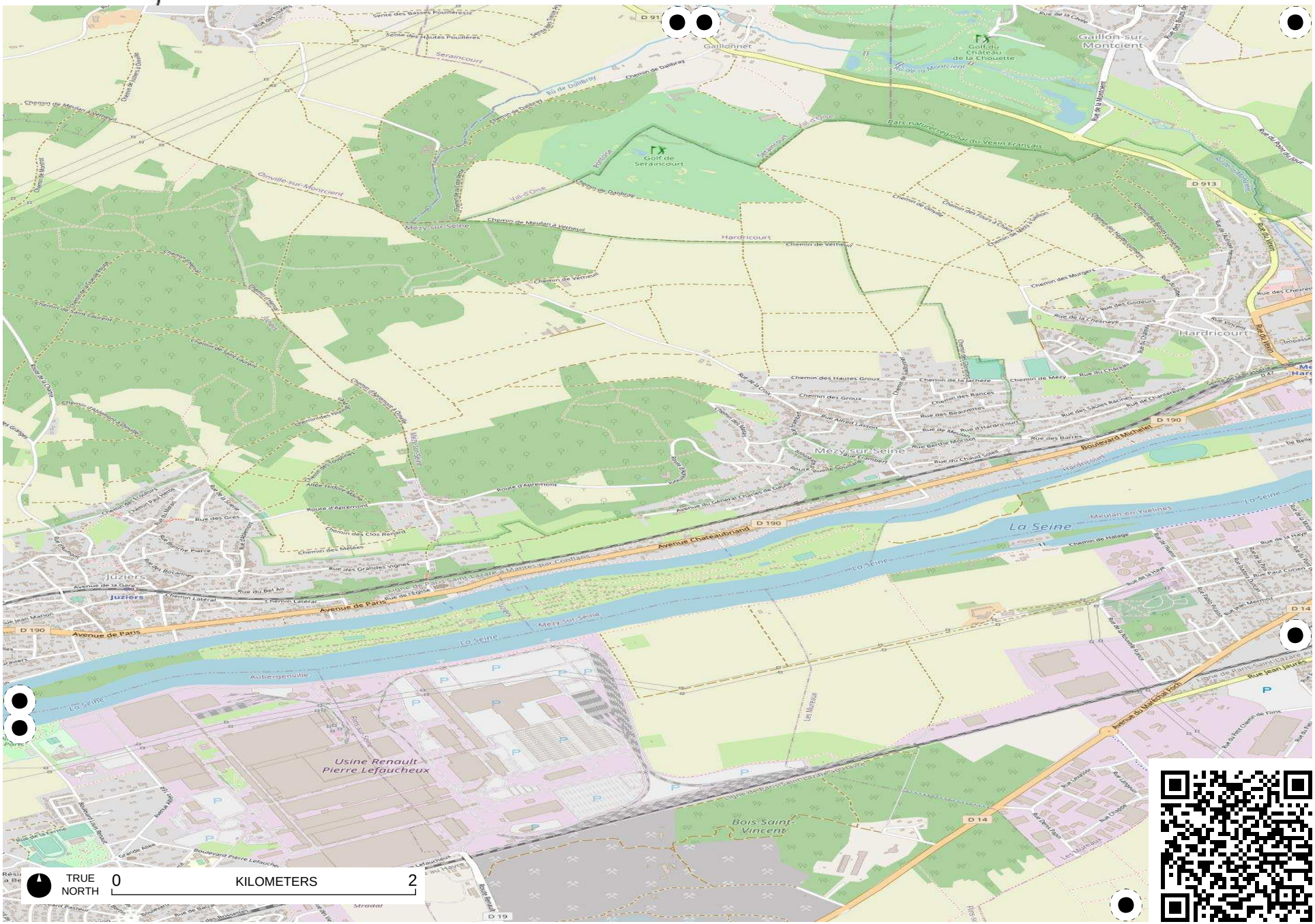

Field Papers

Avenue verte

http://fieldpapers.org/atlases/6c5k9hn0/T16

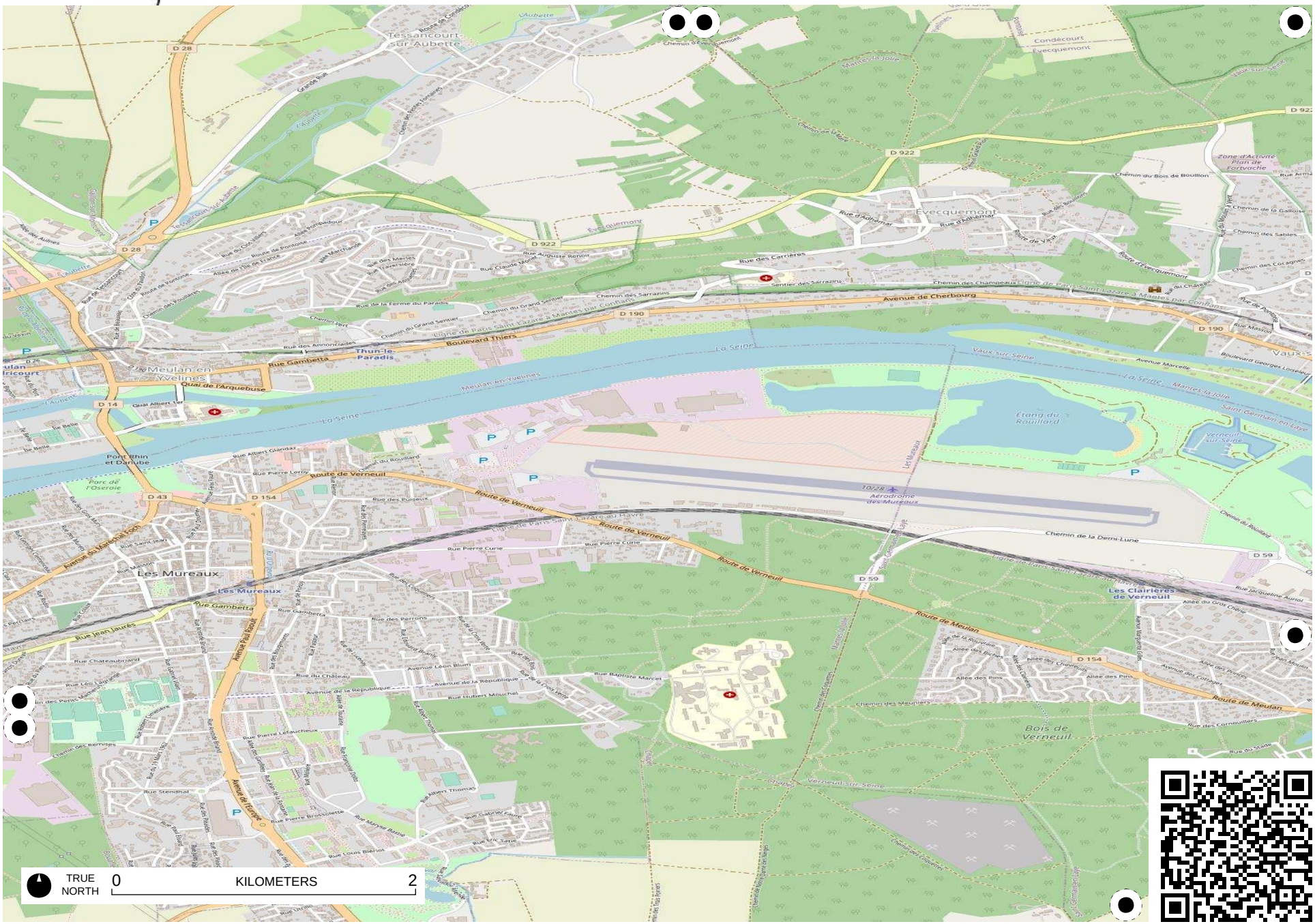

Field Papers

Avenue verte

http://fieldpapers.org/atlases/6c5k9hn0/T17

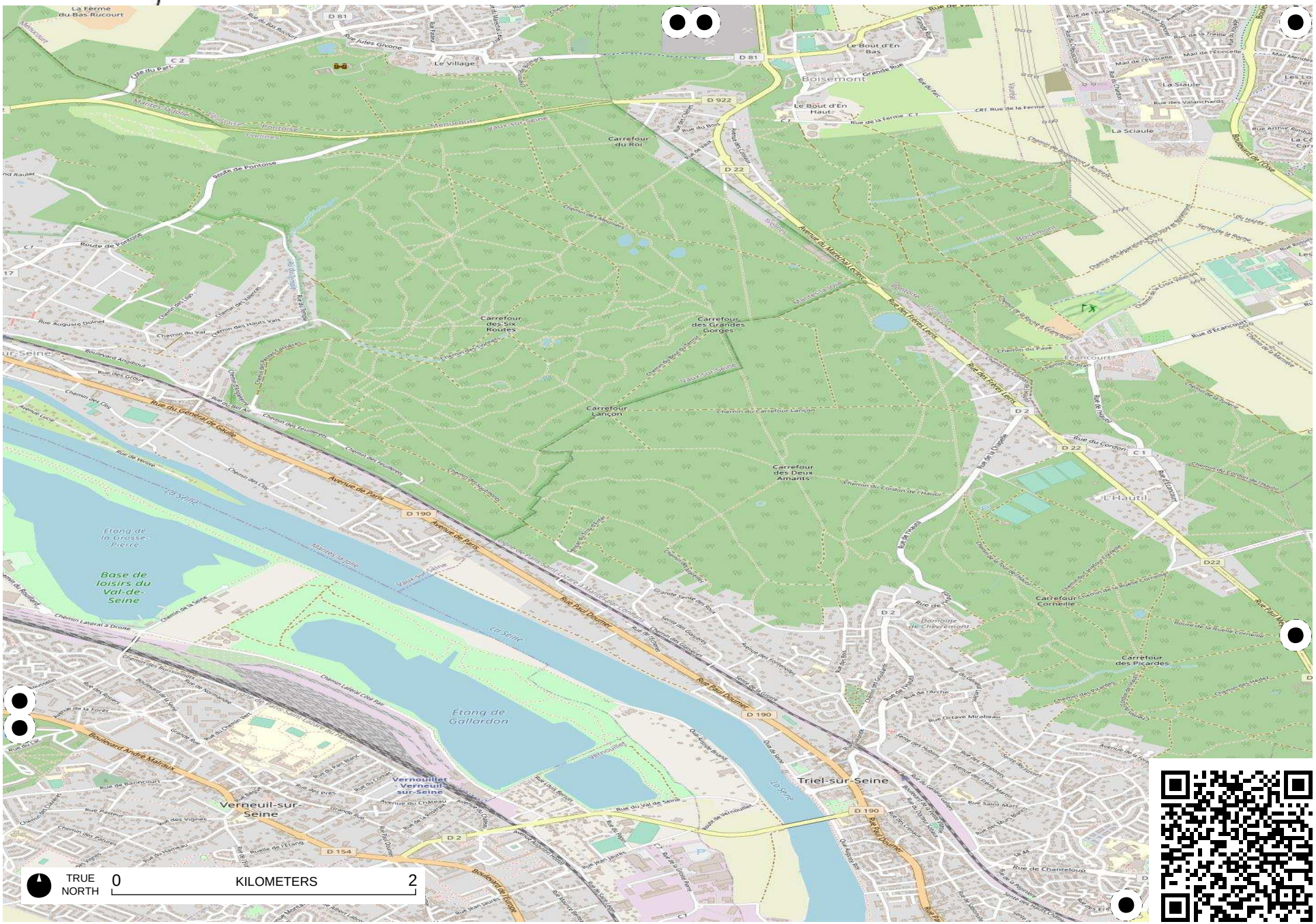

Field Papers

Avenue verte

http://fieldpapers.org/atlases/6c5k9hn0/T18



Field Papers

Avenue verte

http://fieldpapers.org/atlases/6c5k9hn0/T19

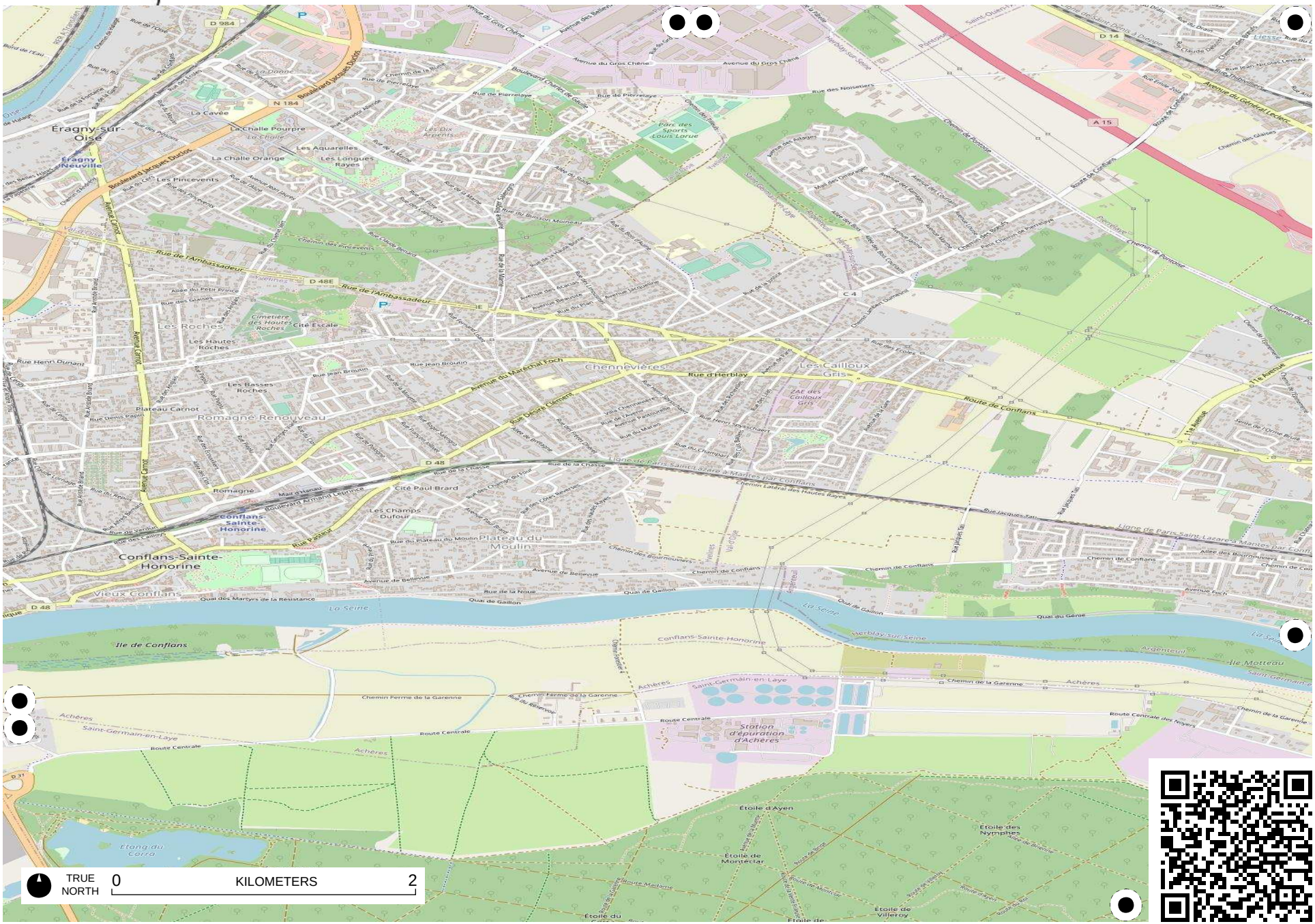

Field Papers

Avenue verte

http://fieldpapers.org/atlases/6c5k9hn0/T2

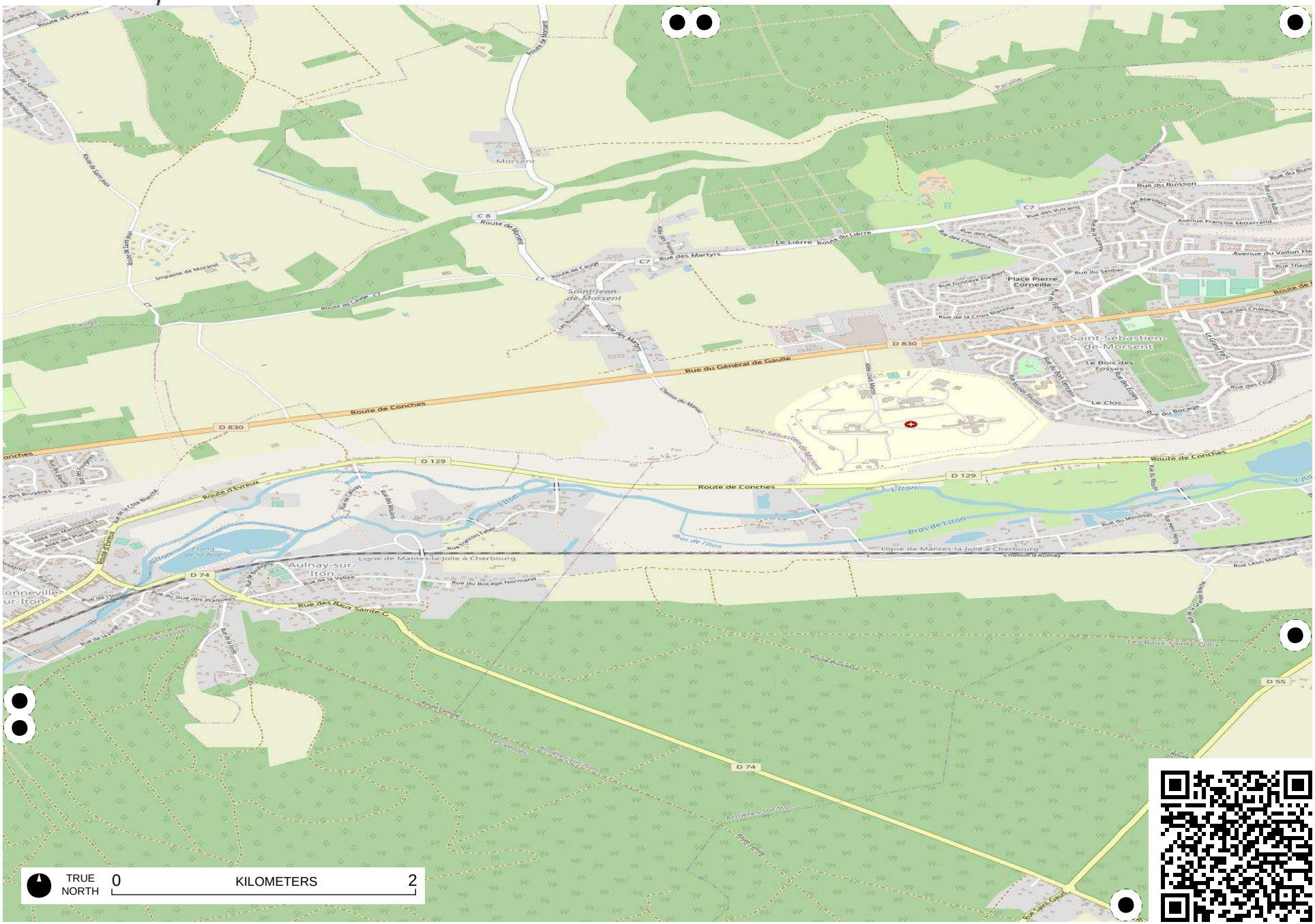

Field Papers

Avenue verte

http://fieldpapers.org/atlases/6c5k9hn0/T20

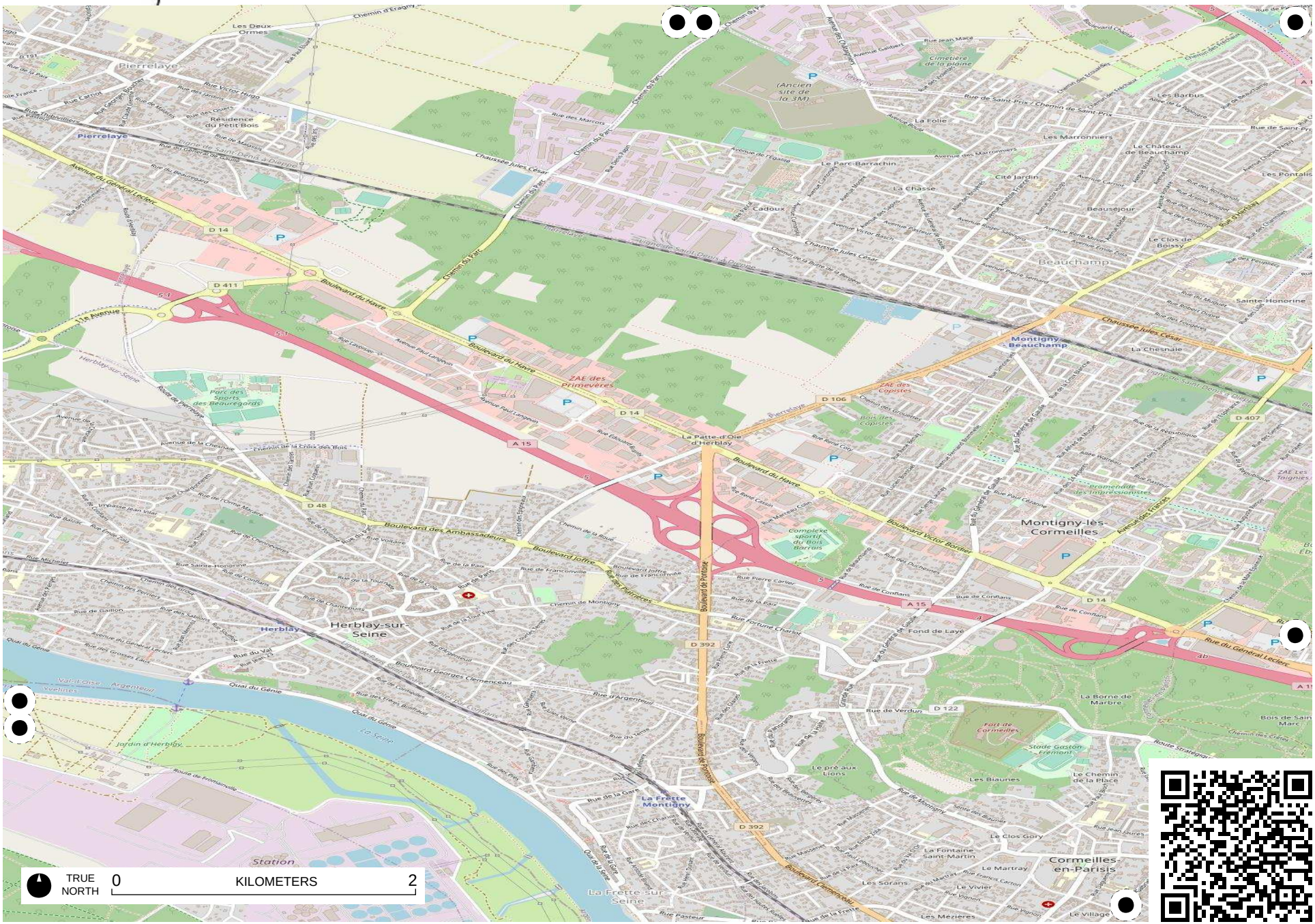

Field Papers

Avenue verte

http://fieldpapers.org/atlases/6c5k9hn0/T21

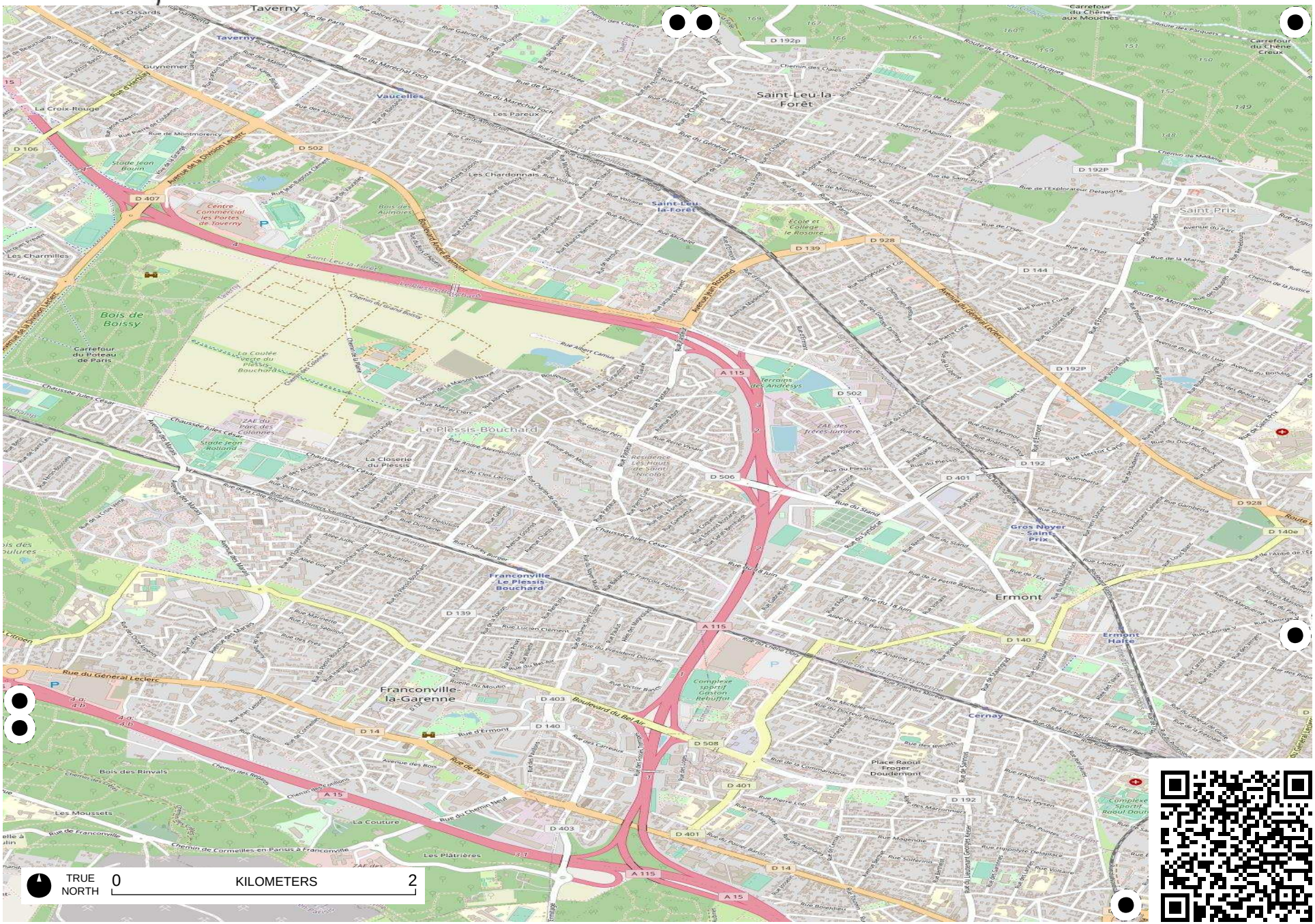

Field Papers

Avenue verte

http://fieldpapers.org/atlases/6c5k9hn0/T22

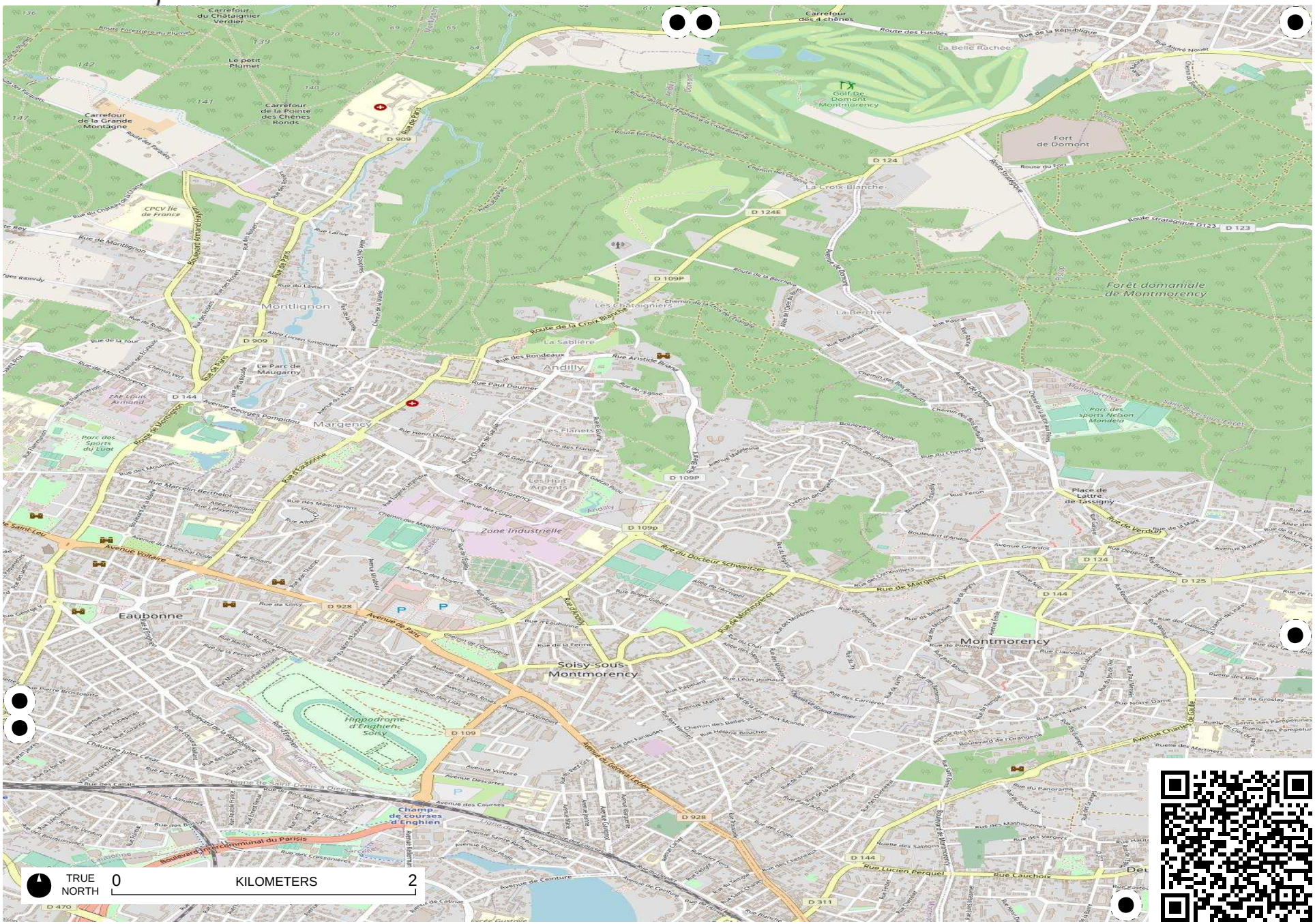

Field Papers

Avenue verte

http://fieldpapers.org/atlases/6c5k9hn0/T23

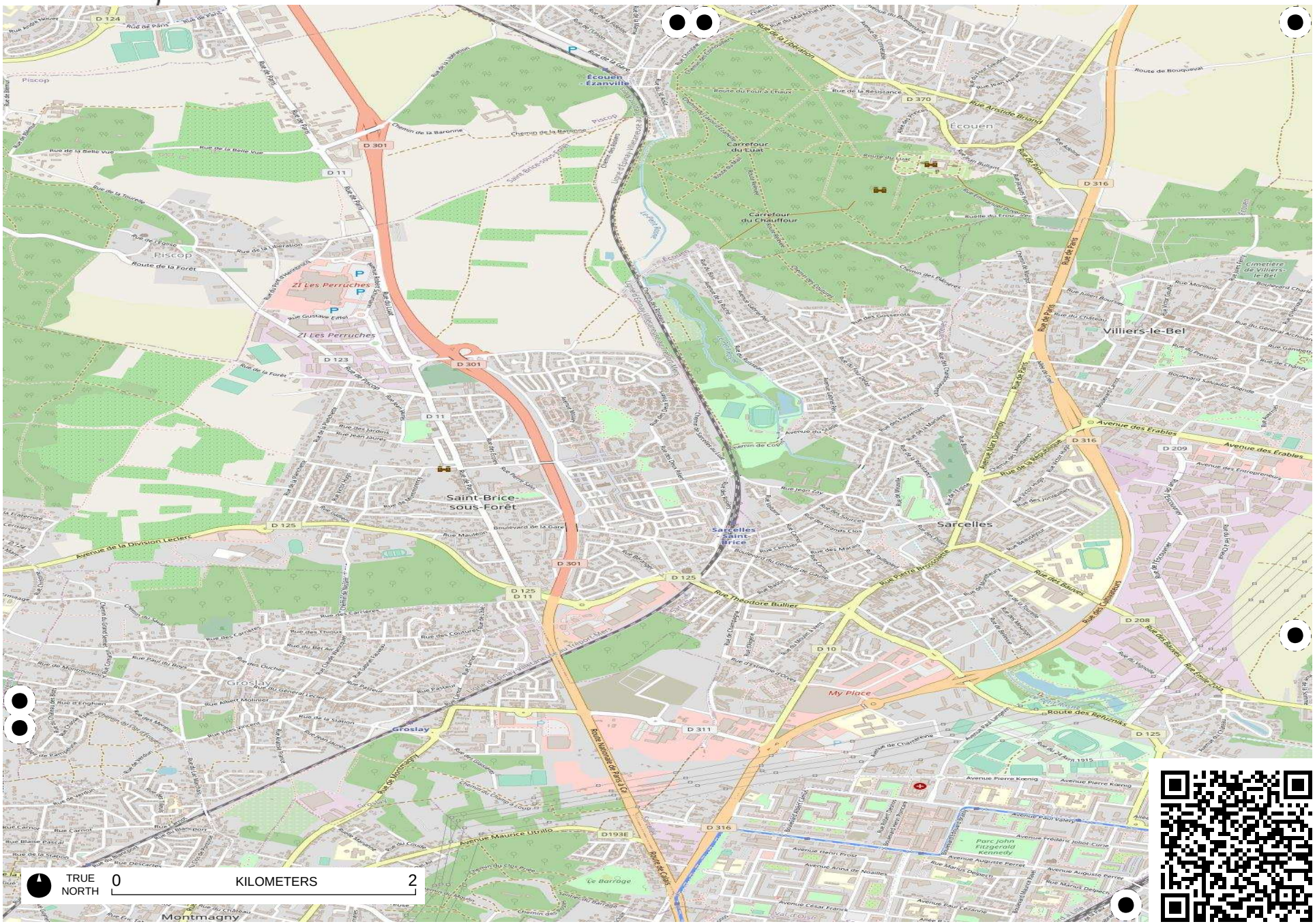
TRUE NORTH
0
KILOMETERS
2
Écouen
Écouen-Ézanville
Piscop
Villiers-le-Bel
Saint-Brice-sous-Forêt
Sarcelles
Sarcelles-Saint-Brice
Groslay
Montmagny
Carrefour du Luat
Carrefour du Chauffour
ZI Les Perruches
Rue de Paris
Avenue des Érables
Route de la Forêt
Rue de la Libération
Route de Bouqueval
Rue Aristide Briand
Rue de la Résistance
Rue Pierre Brossolette
Rue Théodore Bullier
Avenue de la Division Leclerc
Avenue Maurice Utrillo
Route des Réhuzinks
Rue des Bauves
Rue des Cimetières
Avenue des Entrepreneurs
Rue de la République
Rue du Général Leclerc
Rue de la Belle Vue
Rue de la Tourelle
Rue de l'Église
Rue de la Forêt
Rue de Piscop
Rue du Luat
Rue Gustave Eiffel
Rue Jean Jaurès
Rue Jean Zay
Rue Marcel Sembat
Rue Maurice Ravel
Rue Paul Vaillant-Couturier
Rue Pierre Curie
Rue Victor Hugo
Rue du Général de Gaulle
Rue du Général Leclerc
Rue Albert Molinier
Rue d'Enghien
Rue de la Station
Rue des Ouches
Rue des Carrières
Rue des Thuyas
Rue des Coutures
Rue du Bel Air
Rue Paul du Bois
Rue de Montmorency
Rue des Glacières
Rue Pasteur
Rue Carnot
Rue Blaise Pascal
Rue Descartes
Rue du Château
Rue du Clos Pinet
Rue du Chemin Vert
Rue du Moulin
Rue du Bois
Rue des Jardins
Rue des Sources
Rue des Grands Clos
Rue des Marais
Rue des Tilleuls
Rue des Vignes
Rue Basse
Rue Bernard Palissy
Rue Jean Monnet
Rue Marie Curie
Rue Marius Depech
Rue Marius Depech
Rue Marmont
Rue Mauricheau
Rue Monge
Rue Ronsard
Rue Sully
Rue Voltaire
Rue Yves Farge
Route du Four à Chaux
Route du Luat
Route Nationale de Paris à Cl
Route des Réhuzinks
Chemin de la Baronne
Chemin de la Barronne
Chemin de Conti
Chemin des Bosquets
Chemin des Fauvettes
Chemin des Pâtureaux
Chemin des Vignes
Chemin du Clos Pinet
Chemin du Moulin
Chemin du Val d'Oise
Chemin du Vieux Chêne
Chemin du Vieux Puits
Chemin du Vieux Tilleul
Chemin du Vieux Tilleul
Chemin du Vieux Tilleul

Field Papers

Avenue verte

http://fieldpapers.org/atlases/6c5k9hn0/T24



Field Papers

Avenue verte

http://fieldpapers.org/atlases/6c5k9hn0/T25



Field Papers

Avenue verte

http://fieldpapers.org/atlases/6c5k9hn0/T3

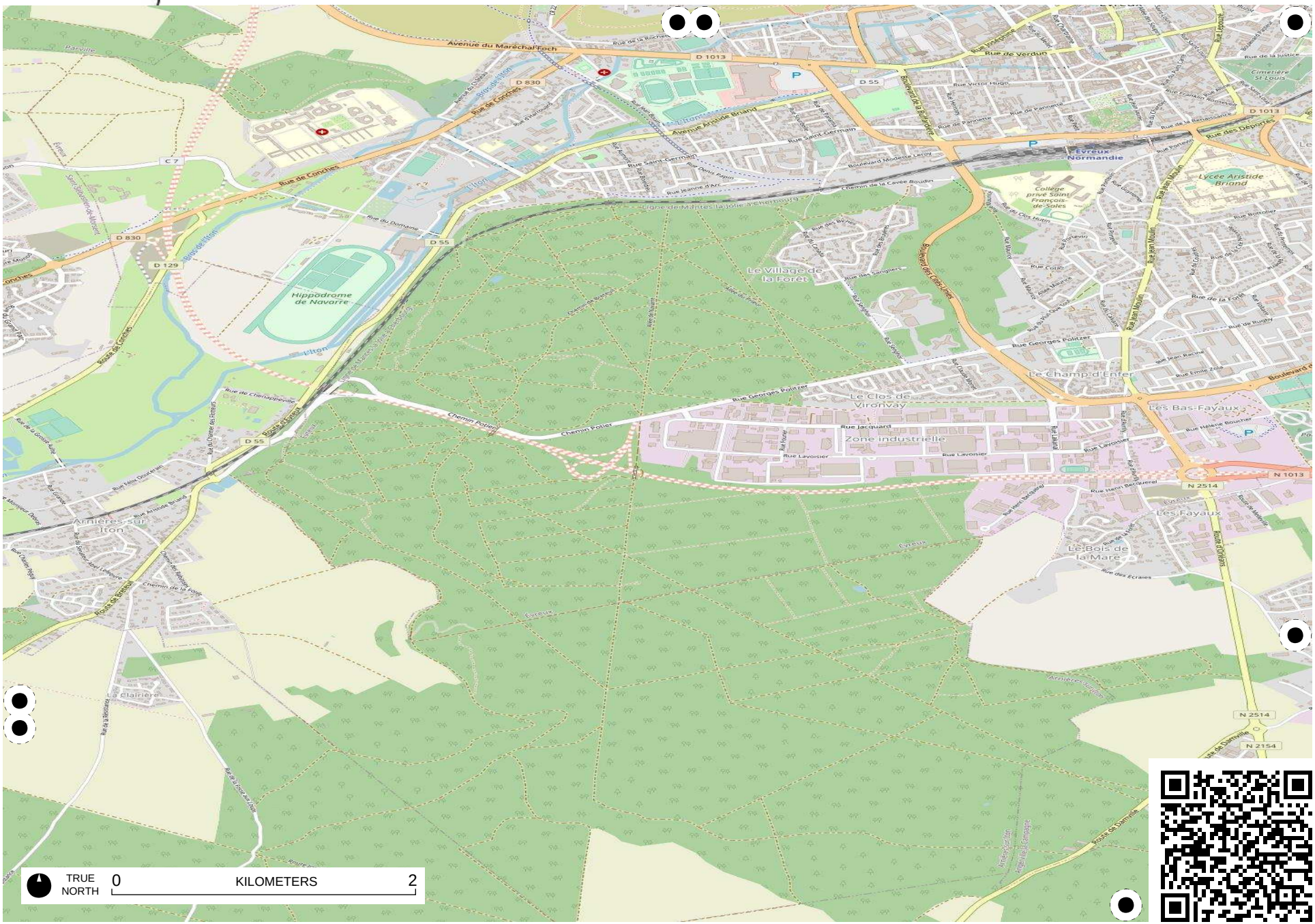

Field Papers

Avenue verte

http://fieldpapers.org/atlases/6c5k9hn0/T4

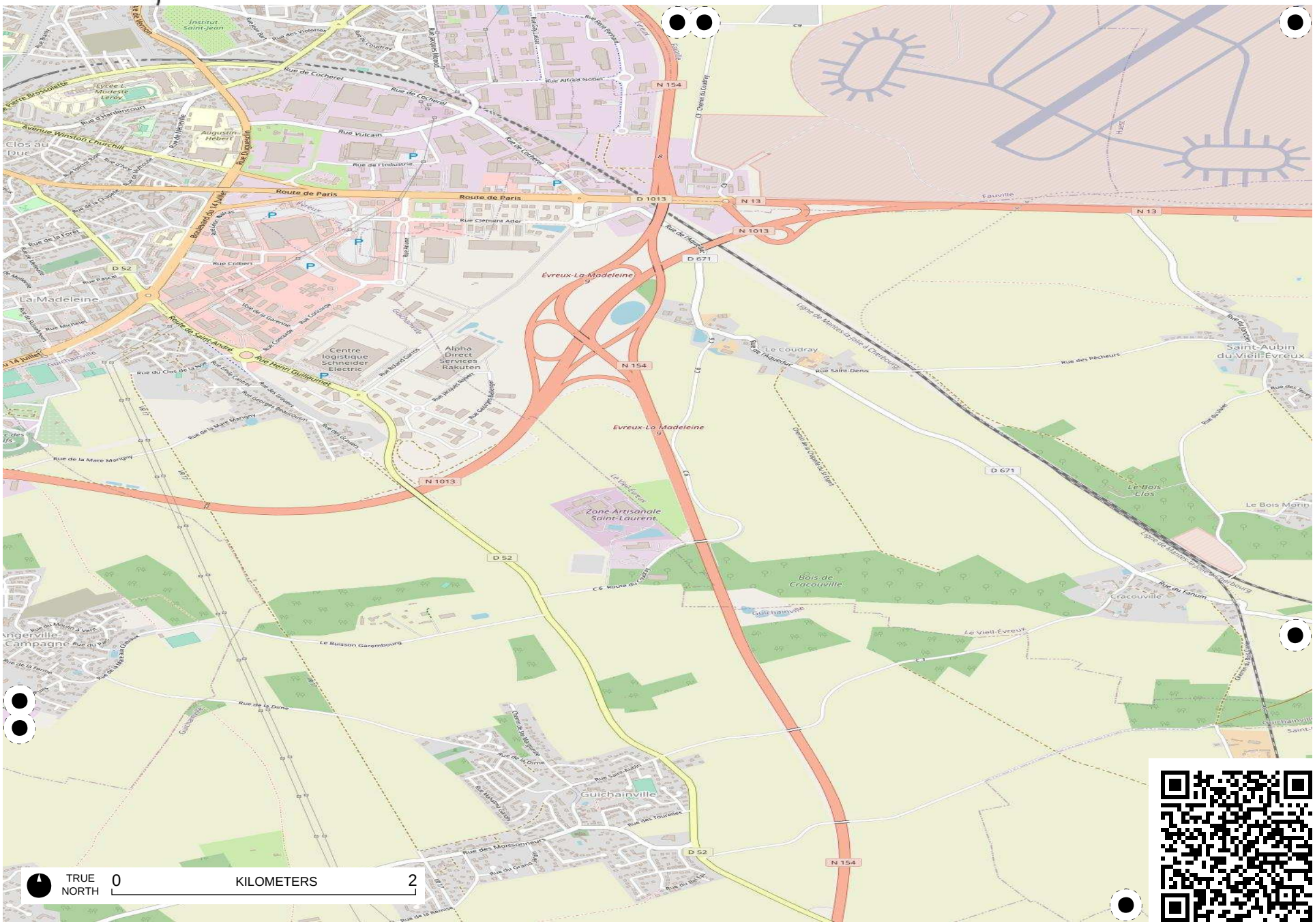

Field Papers

Avenue verte

http://fieldpapers.org/atlases/6c5k9hn0/T5

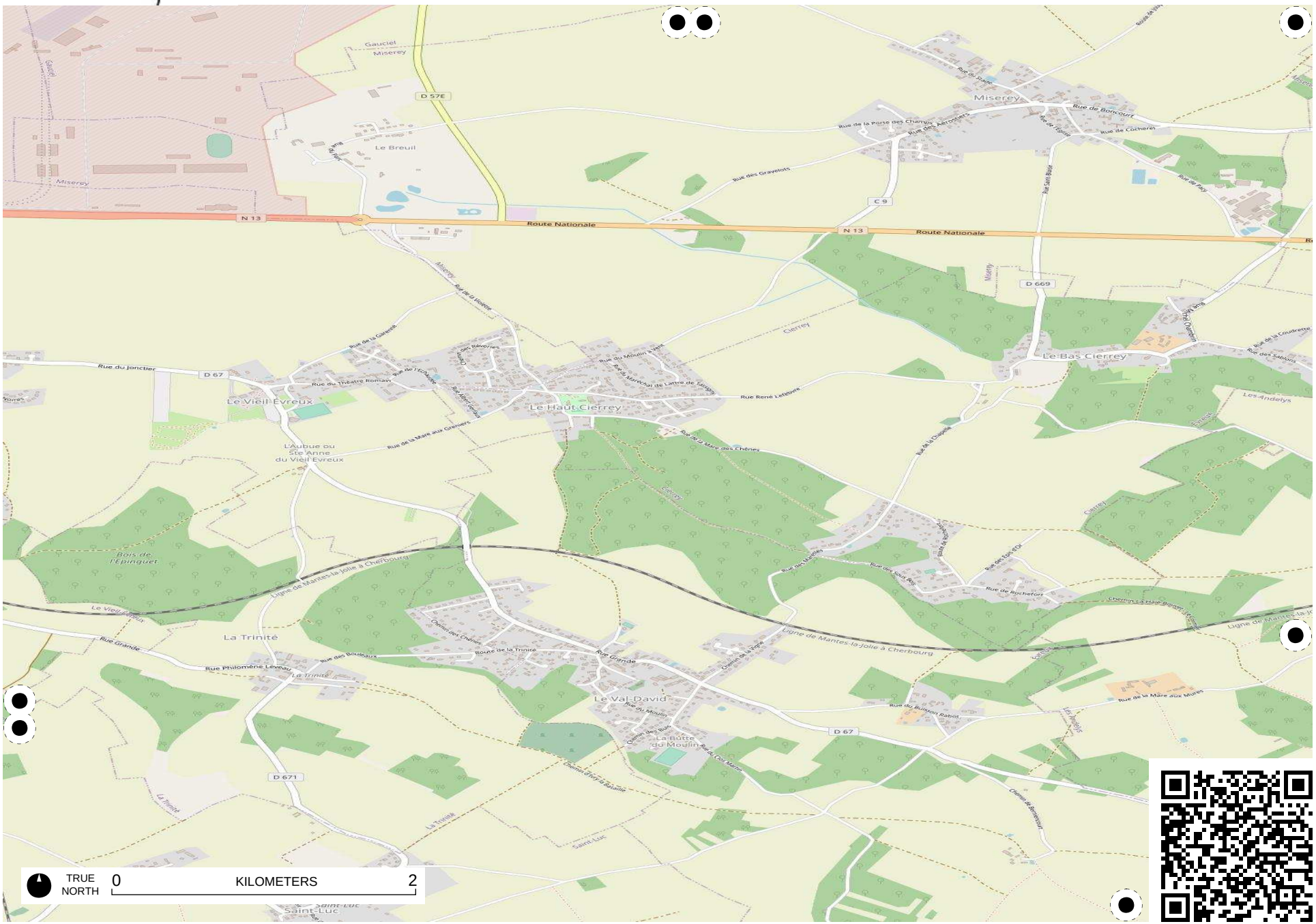

Field Papers

Avenue verte

http://fieldpapers.org/atlases/6c5k9hn0/T6

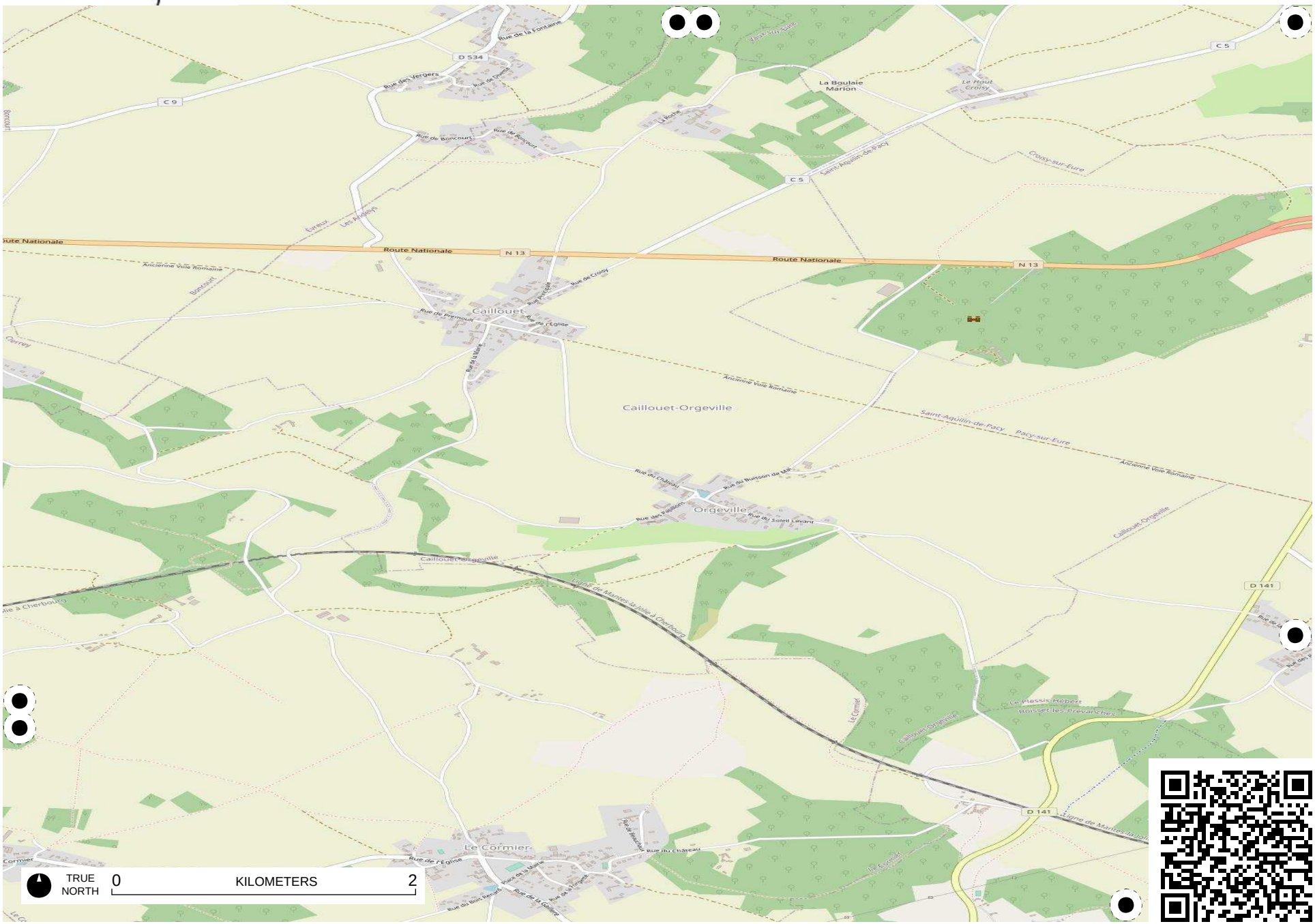

Field Papers

Avenue verte

http://fieldpapers.org/atlases/6c5k9hn0/T7

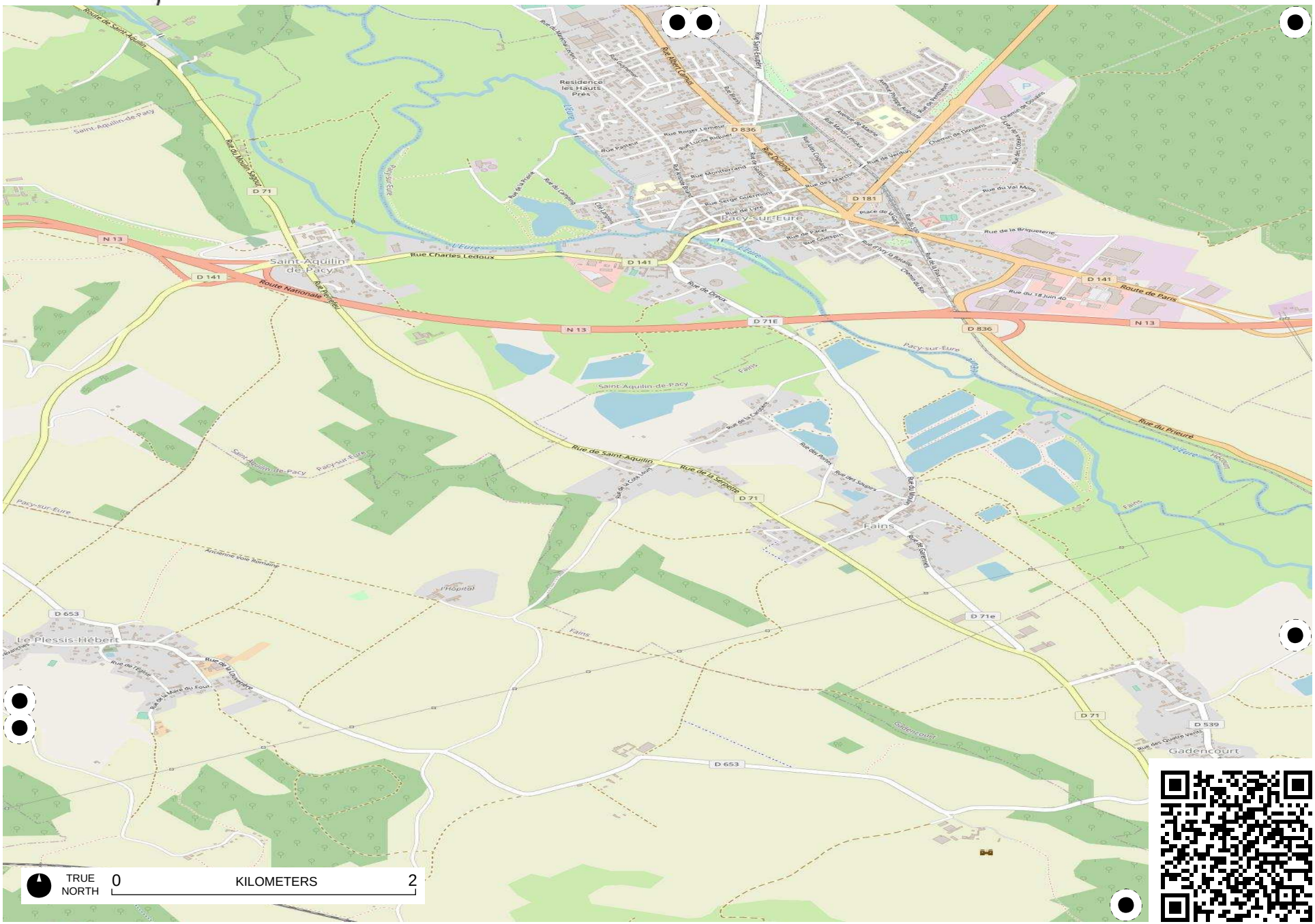

Field Papers

Avenue verte

http://fieldpapers.org/atlases/6c5k9hn0/T8



Field Papers

Avenue verte

http://fieldpapers.org/atlases/6c5k9hn0/T9

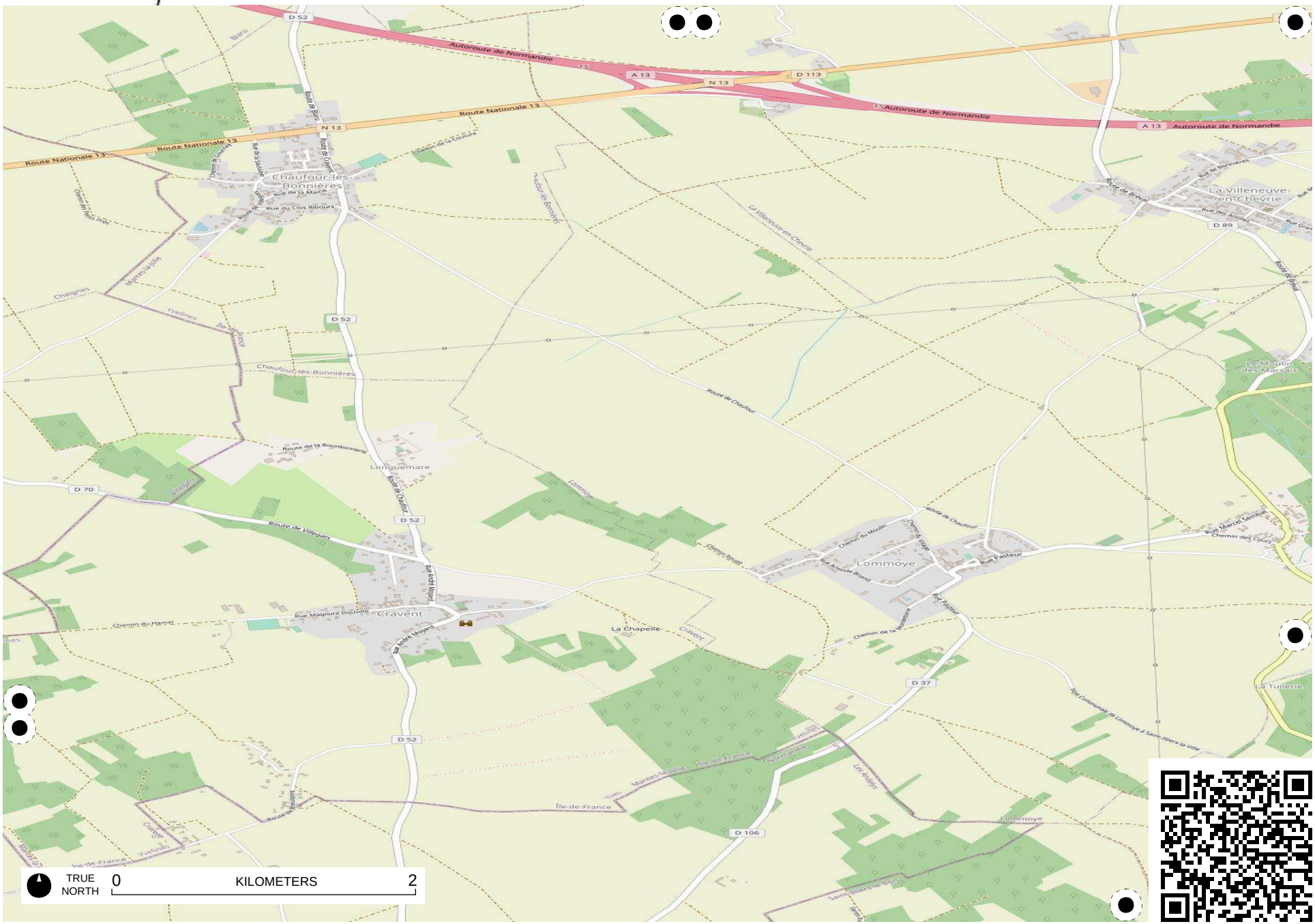

Field Papers

Avenue verte

http://fieldpapers.org/atlases/6c5k9hn0/U1



Field Papers

Avenue verte

http://fieldpapers.org/atlases/6c5k9hn0/U10

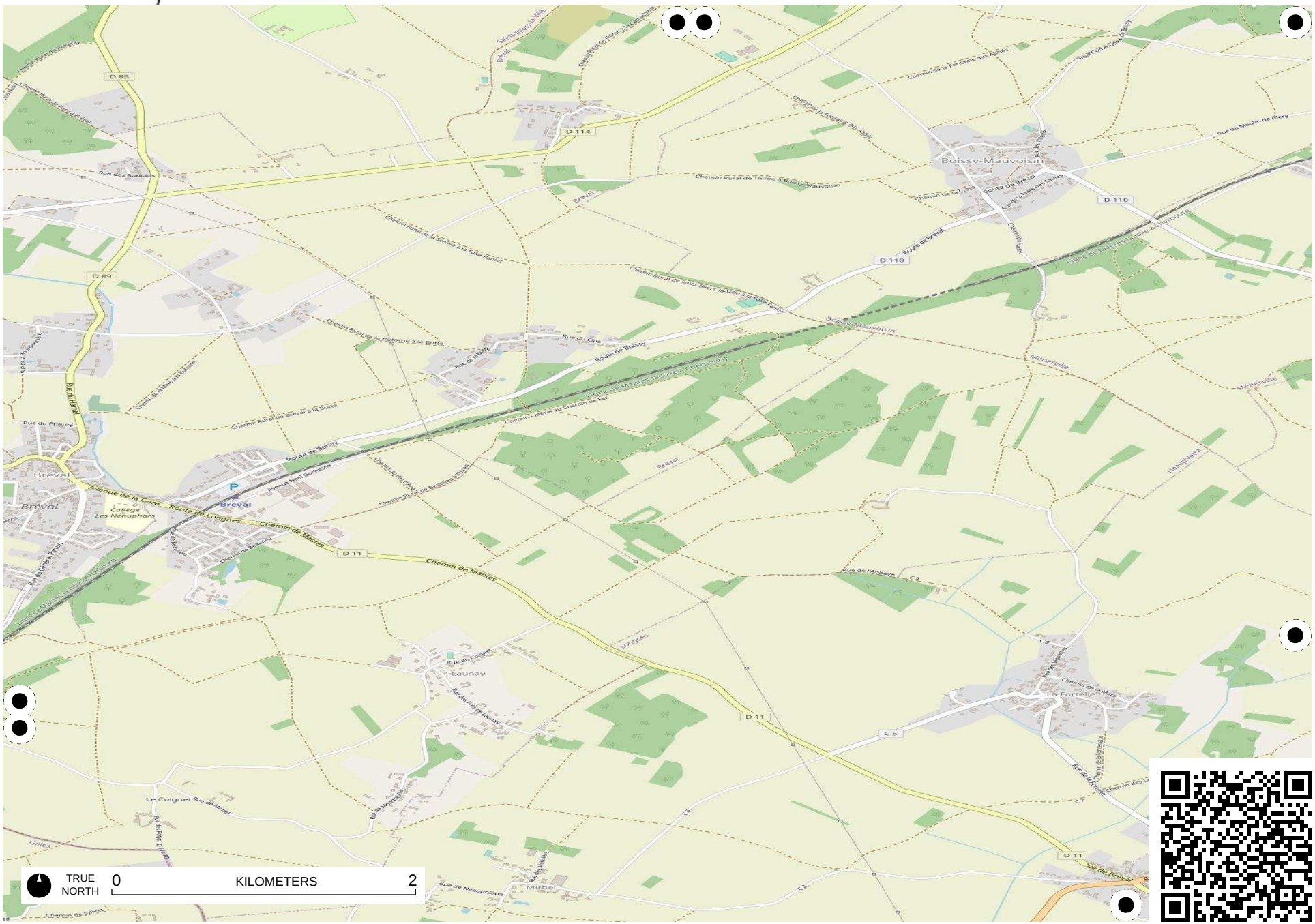

Field Papers

Avenue verte

http://fieldpapers.org/atlases/6c5k9hn0/U11



Field Papers

Avenue verte

http://fieldpapers.org/atlases/6c5k9hn0/U12

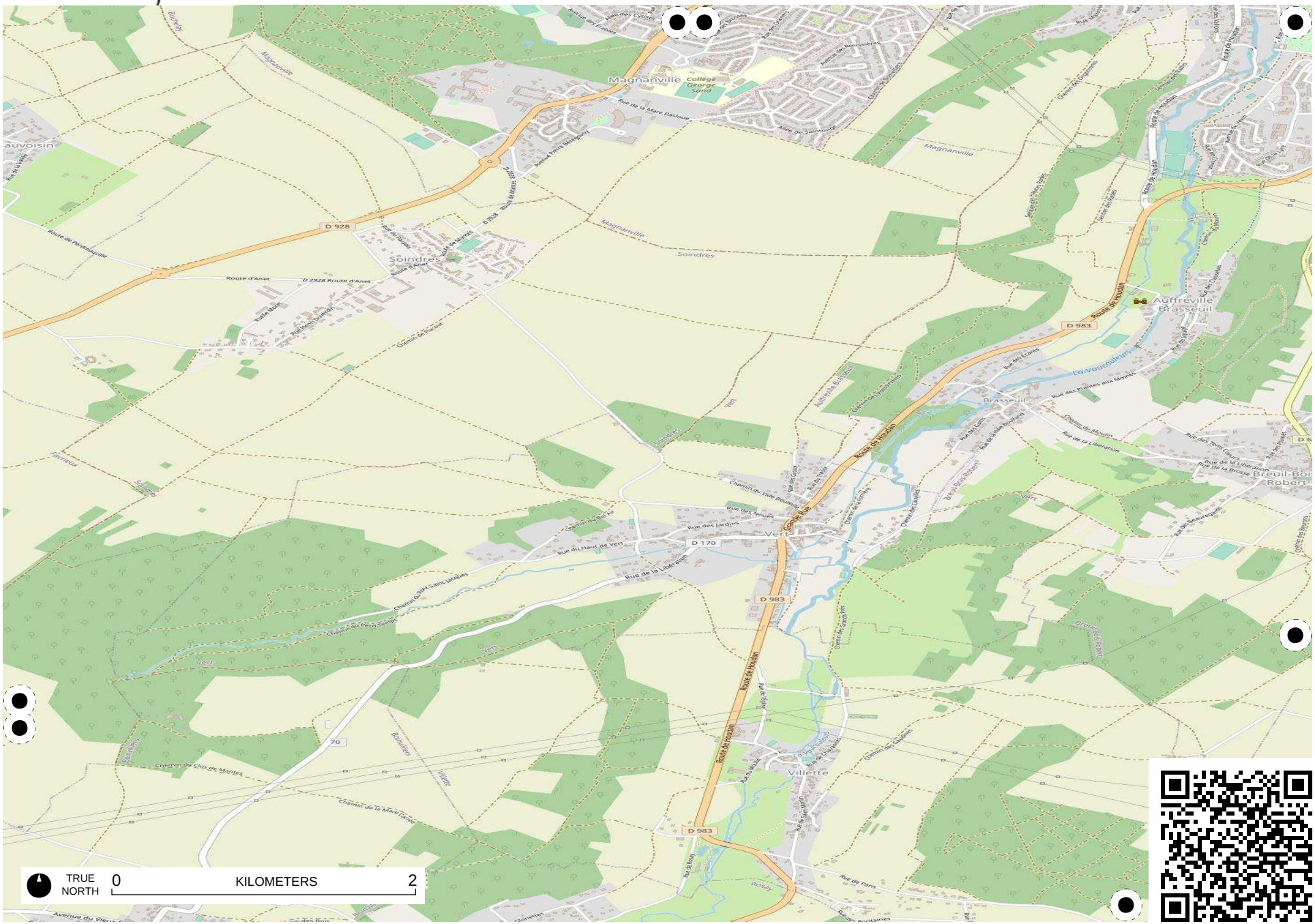

Field Papers

Avenue verte

http://fieldpapers.org/atlases/6c5k9hn0/U13



Field Papers

Avenue verte

http://fieldpapers.org/atlases/6c5k9hn0/U14



Field Papers

Avenue verte

http://fieldpapers.org/atlases/6c5k9hn0/U15

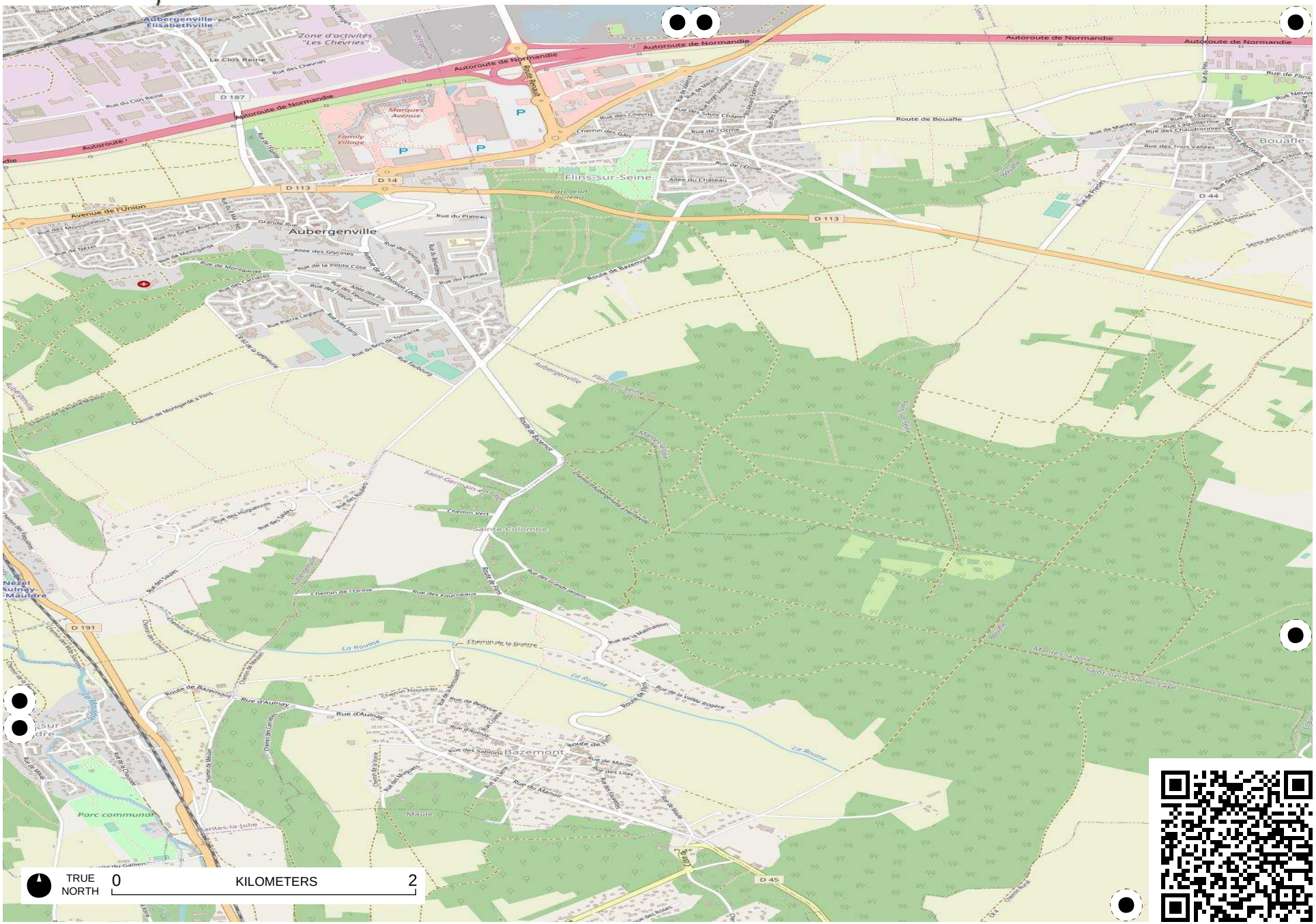

Field Papers

Avenue verte

http://fieldpapers.org/atlases/6c5k9hn0/U16



Field Papers

Avenue verte

http://fieldpapers.org/atlases/6c5k9hn0/U17

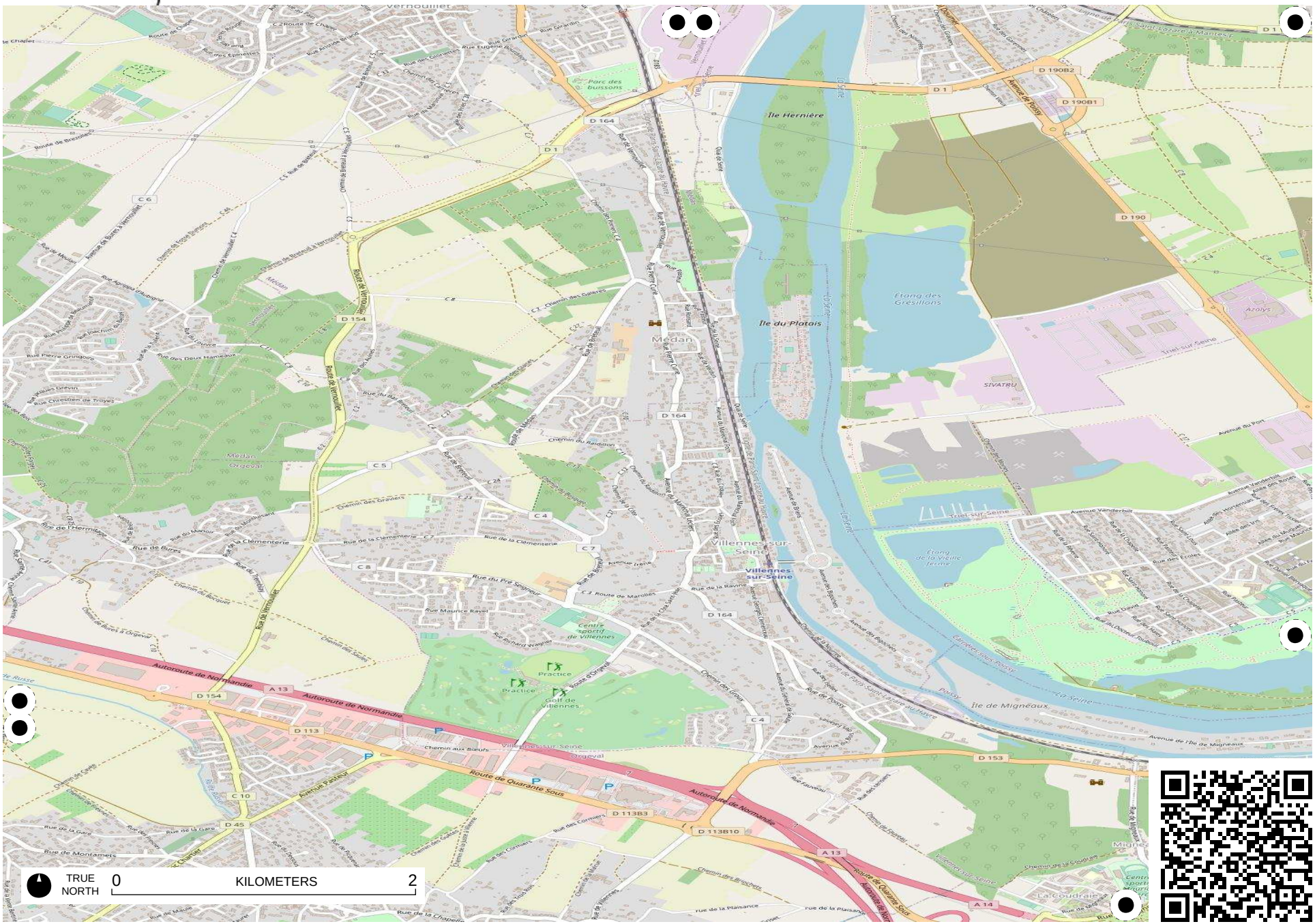

Field Papers

Avenue verte

http://fieldpapers.org/atlases/6c5k9hn0/U18

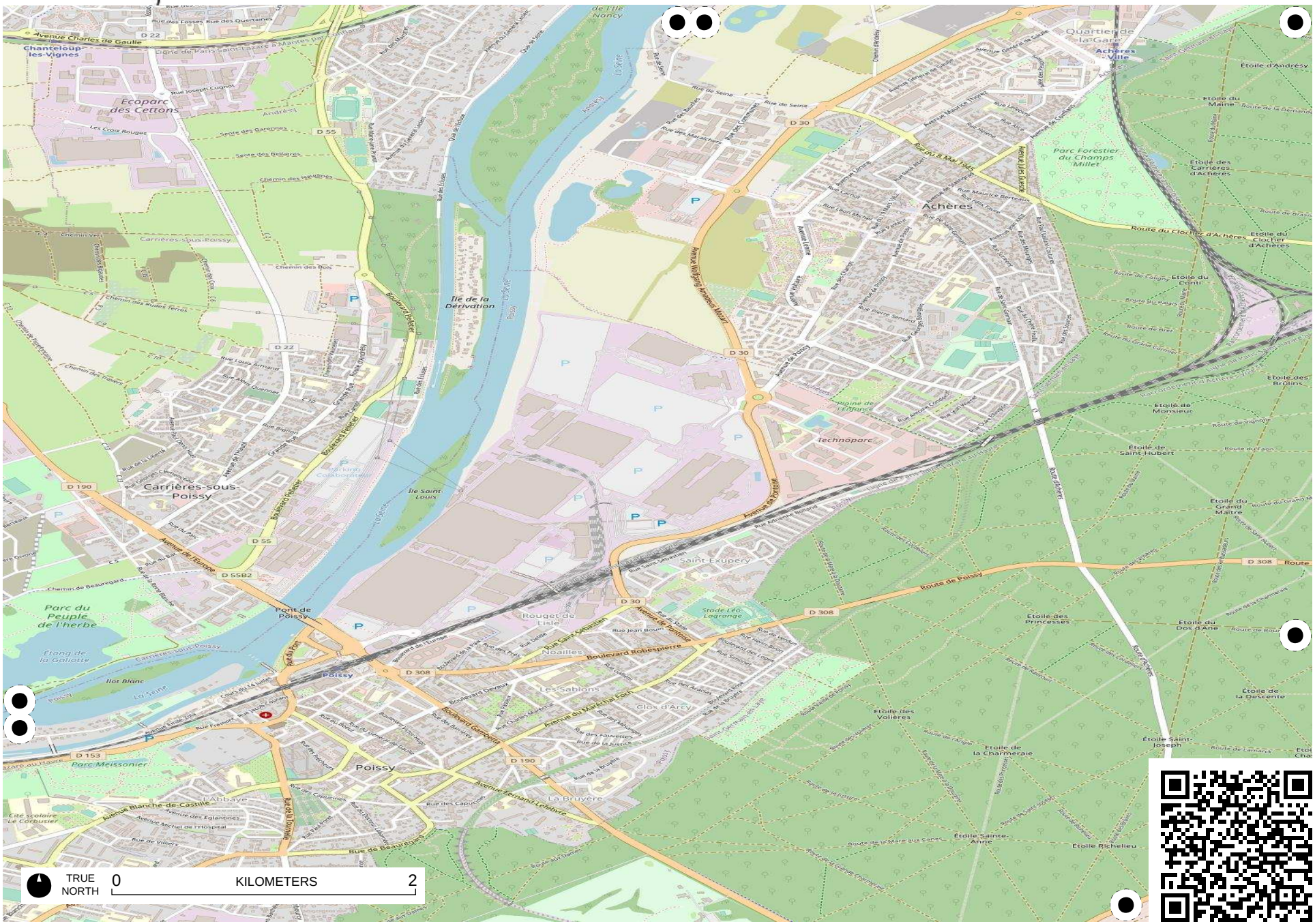
Avenue Charles de Gaulle
Chanteloup-les-Vignes
Écoparc des Cettons
Carrières-sous-Poissy
Île de la Dérivation
Île Saint-Louis
Parking Collaborateurs
Parc du Peuple de l'herbe
Étang de la Galiotte
Îlot Blanc
Pont de Poissy
Poissy
Parc Meissonier
Cité scolaire Le Corbusier
Achères
Parc Forestier du Champs Millet
Technoparc
Saint-Exupery
Rougeot de Lisle
Les Sablons
Noailles
Clos d'Arcy
La Bruyère
L'Abbaye
Stade Léo Lagrange
Étoile d'Andrésy
Étoile du Maine
Étoile des Carrières d'Achères
Étoile du Clocher d'Achères
Étoile du Centi
Étoile des Brûlins
Étoile de Monsieur
Étoile de Saint-Hubert
Étoile du Grand Maître
Étoile des Princesses
Étoile du Dos d'Ane
Étoile de la Descente
Étoile des Voilières
Étoile de la Charmeraie
Étoile Saint-Joseph
Étoile Sainte-Anne
Étoile Richelieu
Route du Clocher d'Achères
Route de Poissy
Boulevard Robespierre
Avenue du Maréchal Foch
Avenue Wolfgang Amadeus Mozart
Rue du 8 Mai 1945
Avenue de Pontoise
Boulevard Gambetta
Avenue Fernand-Lefebvre
Rue de Beauregard
Boulevard Pereire
Avenue de l'Europe
Rue de Seine
Rue de la Seine
Rue Saint-Germain
Rue Saint-Sébastien
Avenue Maurice Thorez
Avenue Jules Guesde
Avenue de Poissy
Avenue Blanche de Castille
Rue du Pont
Rue de la Tuilerie
Rue du Bac
Rue du Port
Rue de Villiers
Rue des Capucines
Rue de la Justice
Rue de la Bruyère
Rue des Acacias
Rue des Fauvettes
Rue des Barrières
Rue des Marchais
Rue des Communes
Rue des Ecoles
Rue de l'Isle
Rue Joseph Cugnot
Rue des Fossés
Rue des Quartaines
Rue Louis Armand
Rue Jean Bouin
Rue Jean Mermoz
Rue Jean Wiard
Rue Pierre Semard
Rue Georges Sorel
Rue Maurice Berteaux
Rue Léon Michel
Rue Jules Ferry
Rue Henri Bizet
Rue Adrienne Bolland
Rue Saint-Exupéry
Rue Jean Bourdon
Rue Jean Moulin
Rue Jean Jaurès
Rue Alfred Nobel
Rue Alice
Rue Lespagnol
Rue Carnot
Rue Victor Hugo
Rue Gambetta
Rue Pasteur
Rue Jean Racine
Rue Jean de la Fontaine
Rue Jean Baptiste Lully
Rue Jean Philippe Rameau
Rue Jean Sébastien Bach
Rue Jean Sibelius
Rue Jean Wiener
Rue Jean Monnet
Rue Jean Mermoz
Rue Jean Bart
Rue Jean Bouin
Rue Jean Jaurès
Rue Jean Moulin
Rue Jean Wiard

Field Papers

Avenue verte

http://fieldpapers.org/atlases/6c5k9hn0/U19



Field Papers

Avenue verte

http://fieldpapers.org/atlases/6c5k9hn0/U2



Field Papers

Avenue verte

http://fieldpapers.org/atlases/6c5k9hn0/U20

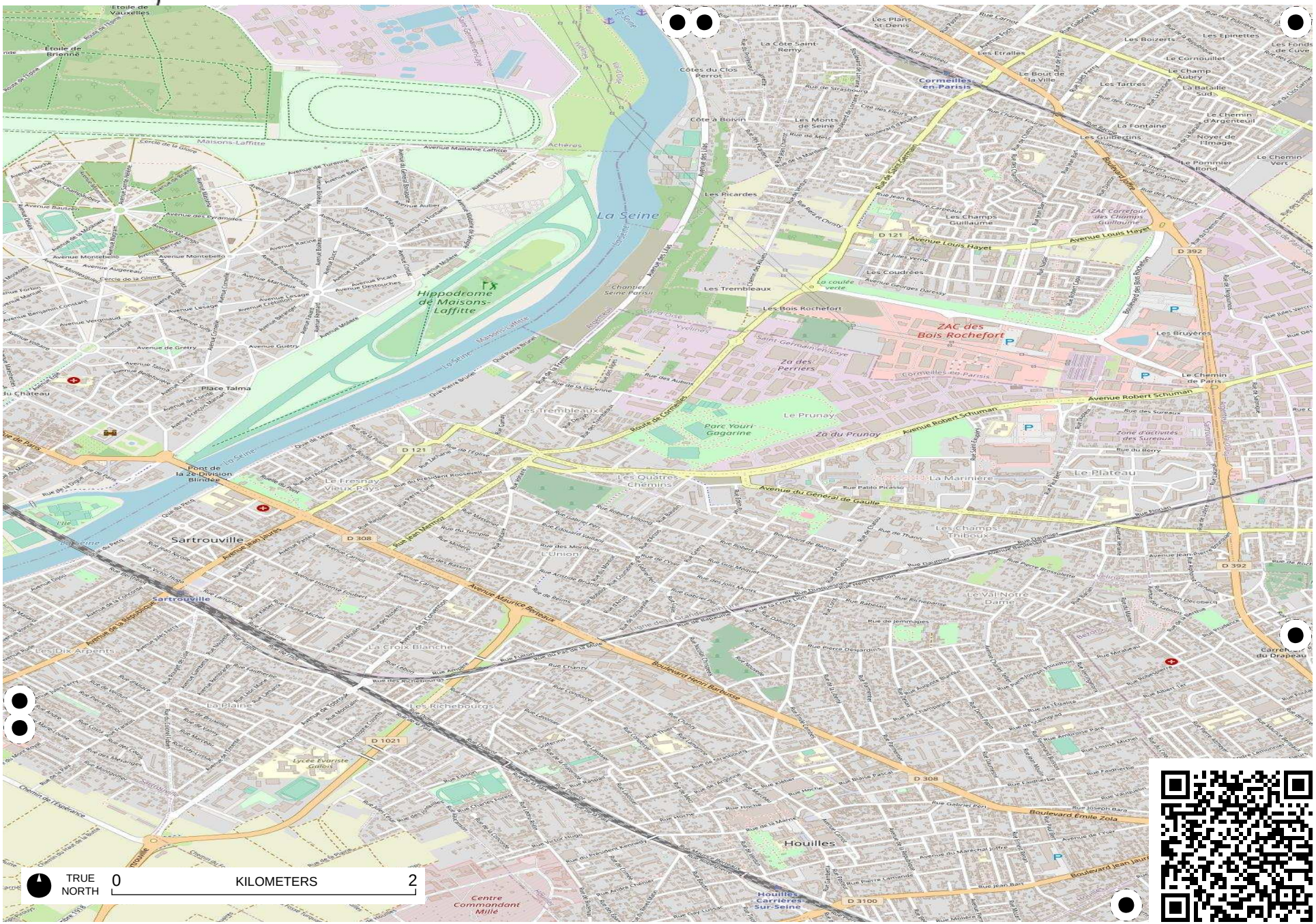

Field Papers

Avenue verte

http://fieldpapers.org/atlases/6c5k9hn0/U21

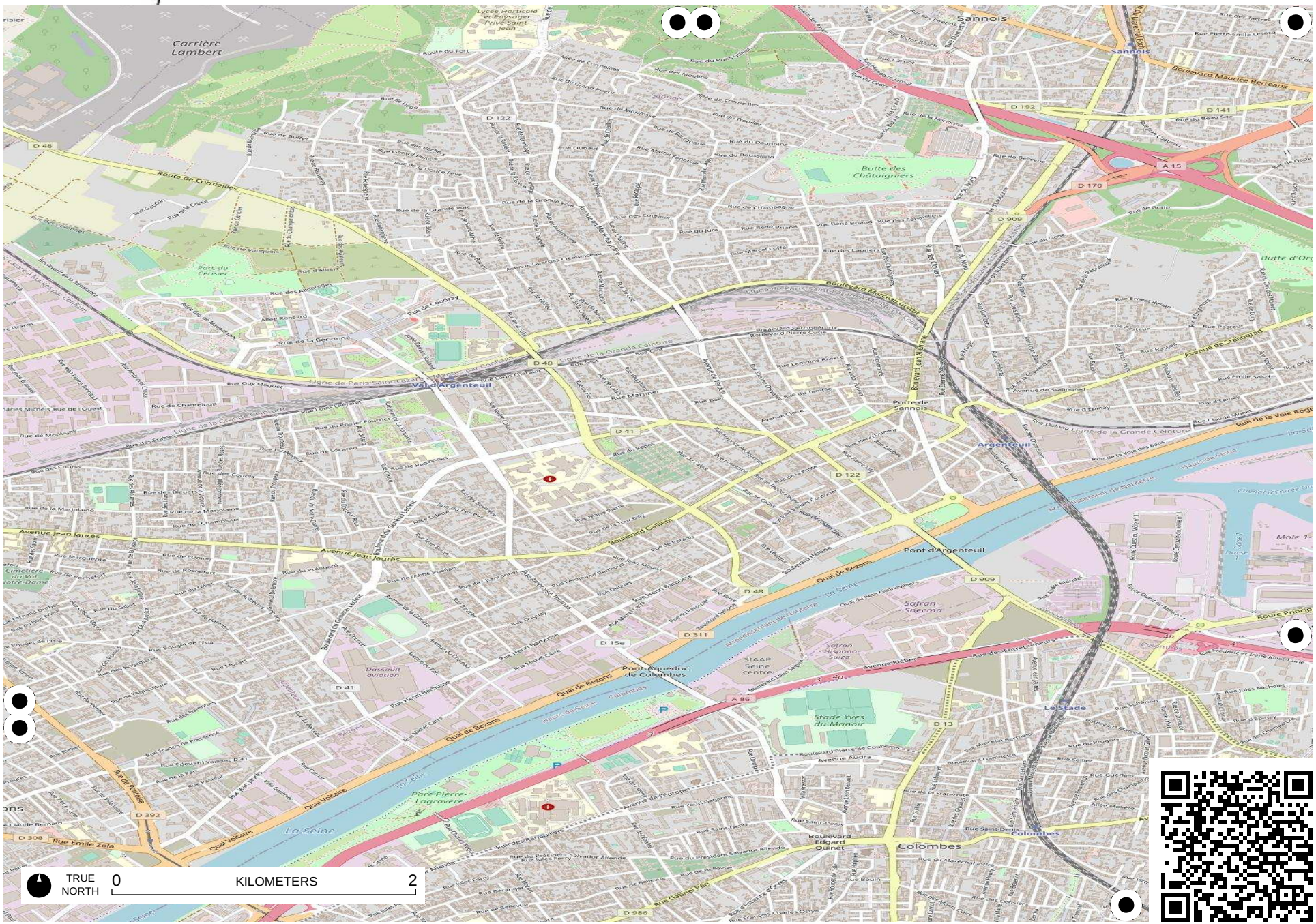

Field Papers

Avenue verte

http://fieldpapers.org/atlases/6c5k9hn0/U22

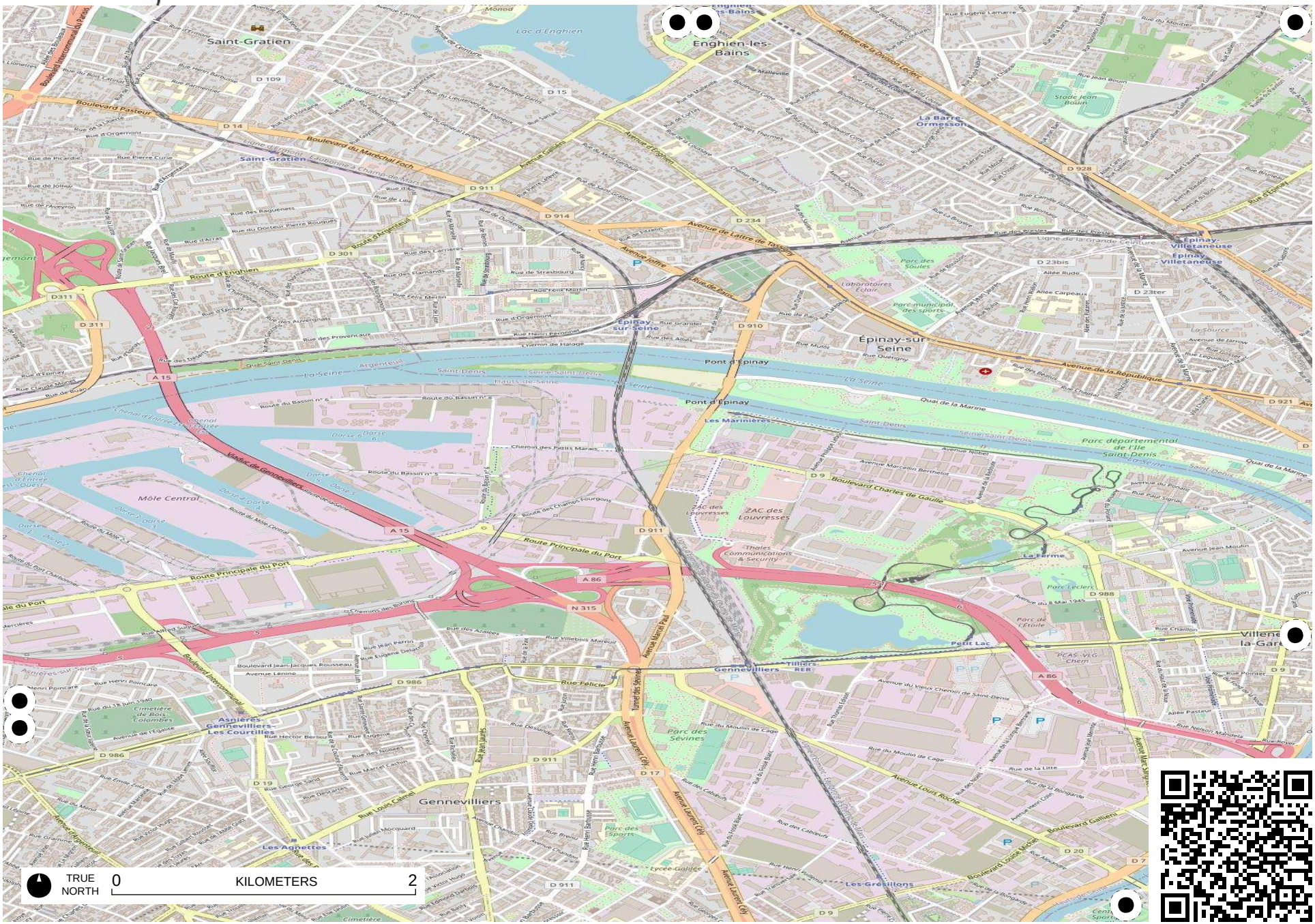

Field Papers

Avenue verte

http://fieldpapers.org/atlases/6c5k9hn0/U23

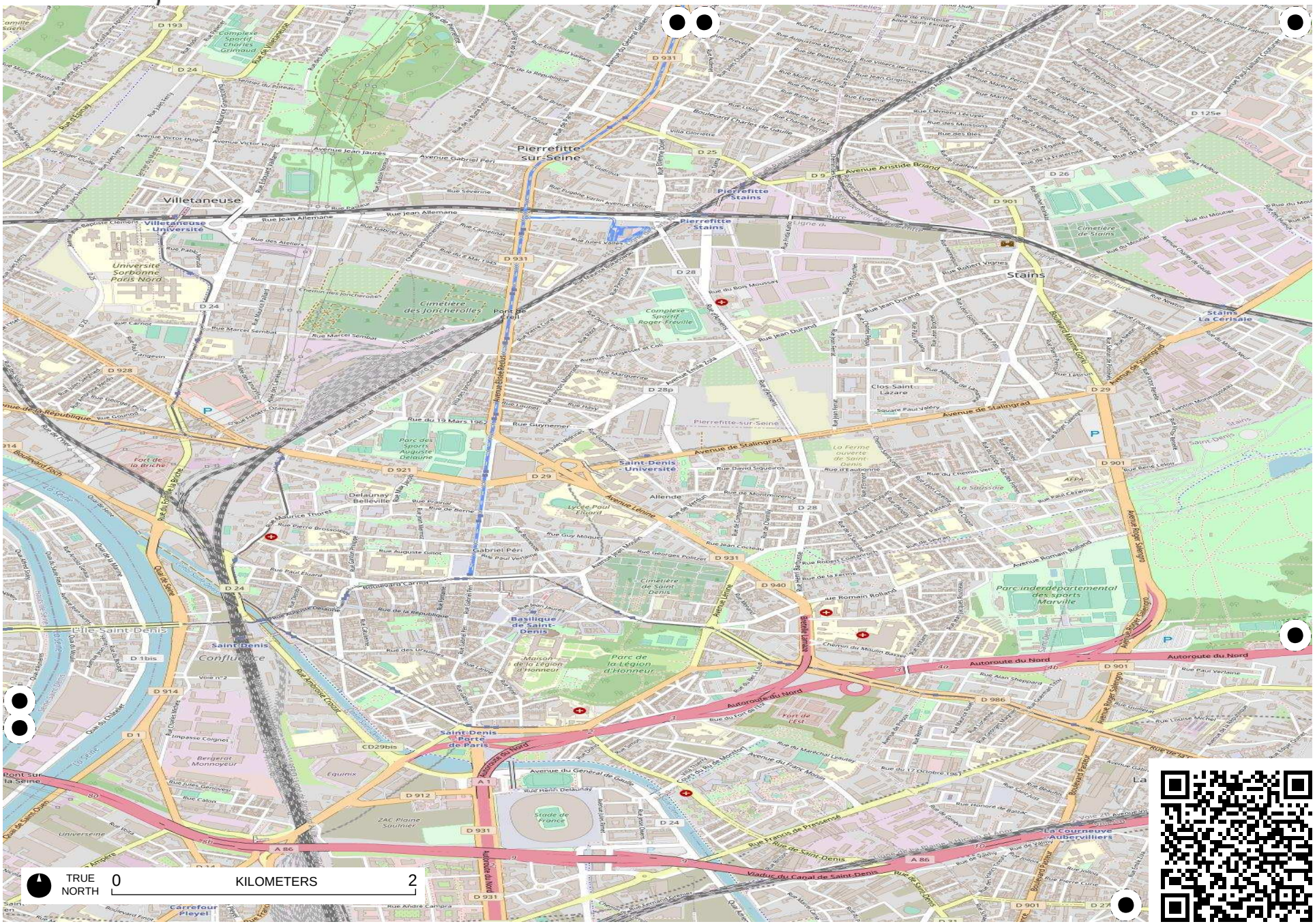

Field Papers

Avenue verte

http://fieldpapers.org/atlases/6c5k9hn0/U24

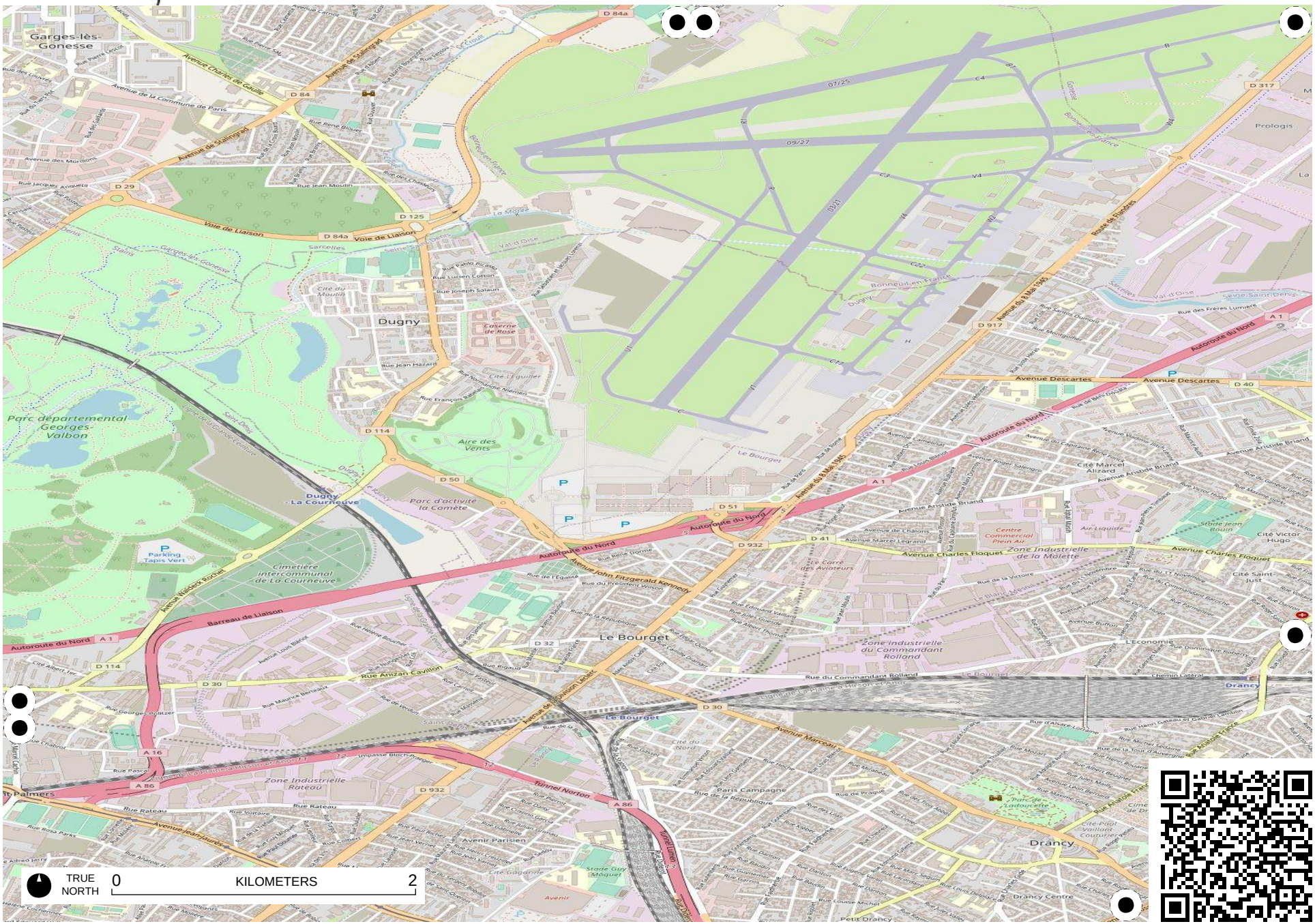

Field Papers

Avenue verte

http://fieldpapers.org/atlases/6c5k9hn0/U25

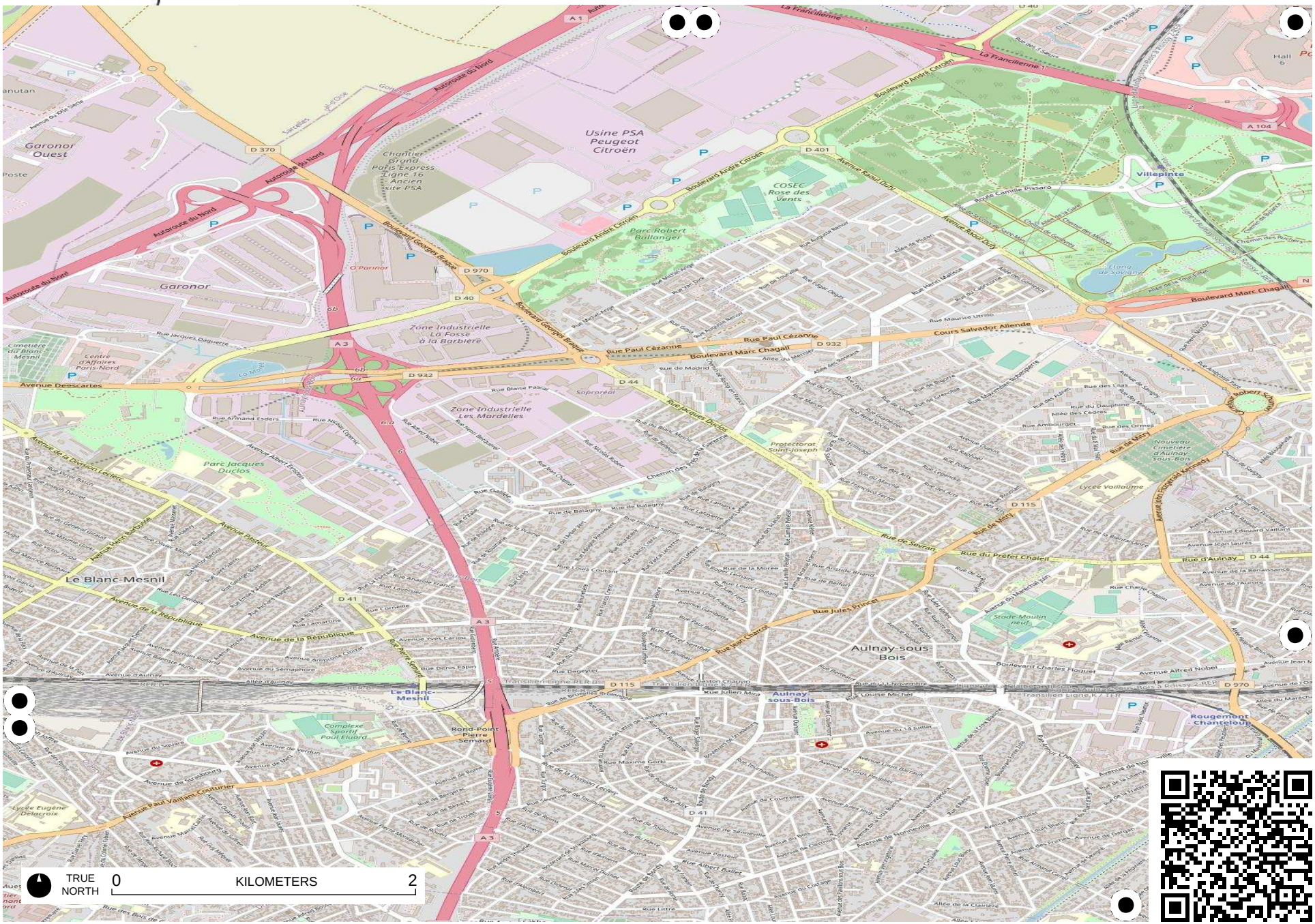

Field Papers

Avenue verte

http://fieldpapers.org/atlases/6c5k9hn0/U3

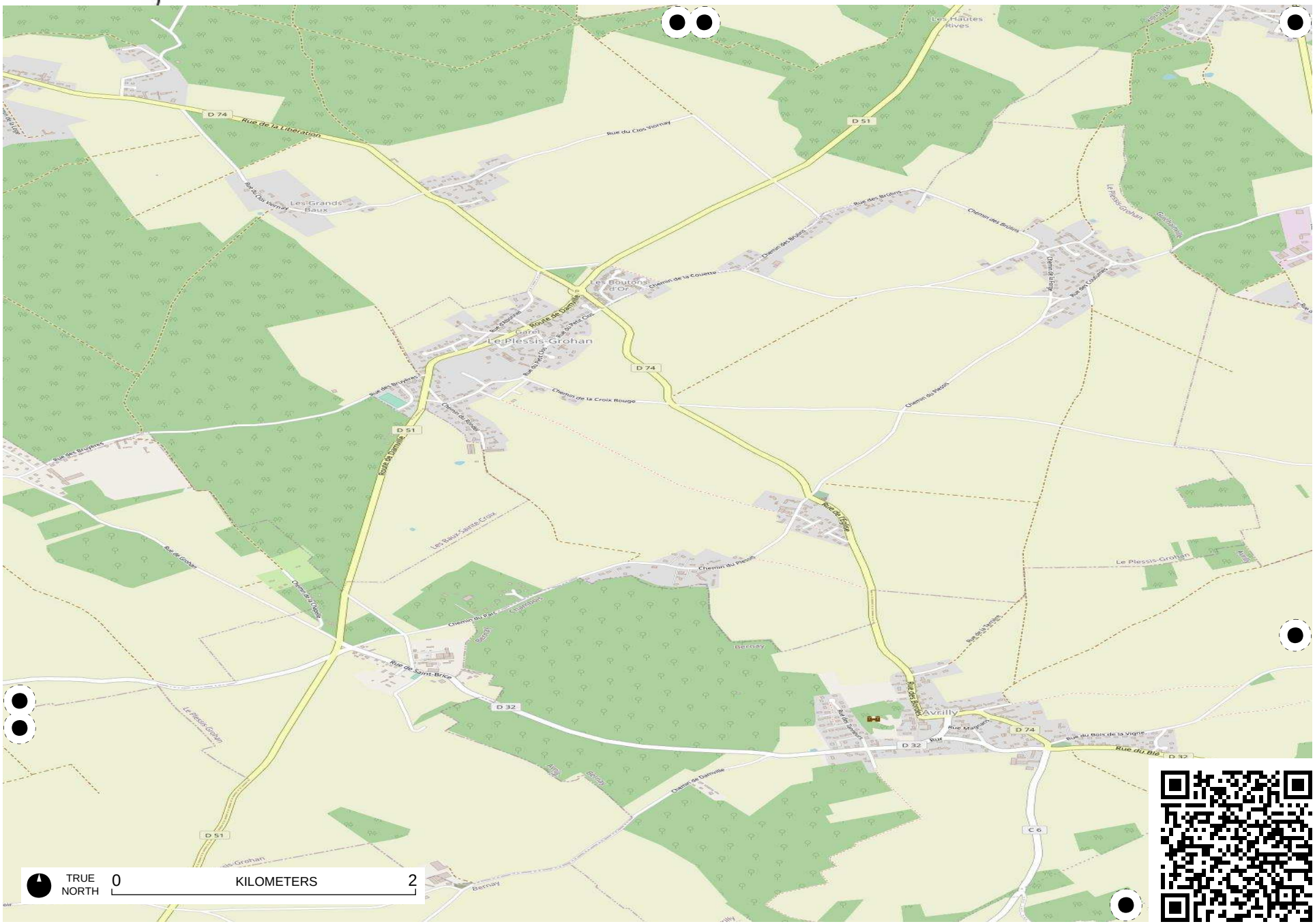

Field Papers

Avenue verte

http://fieldpapers.org/atlases/6c5k9hn0/U4

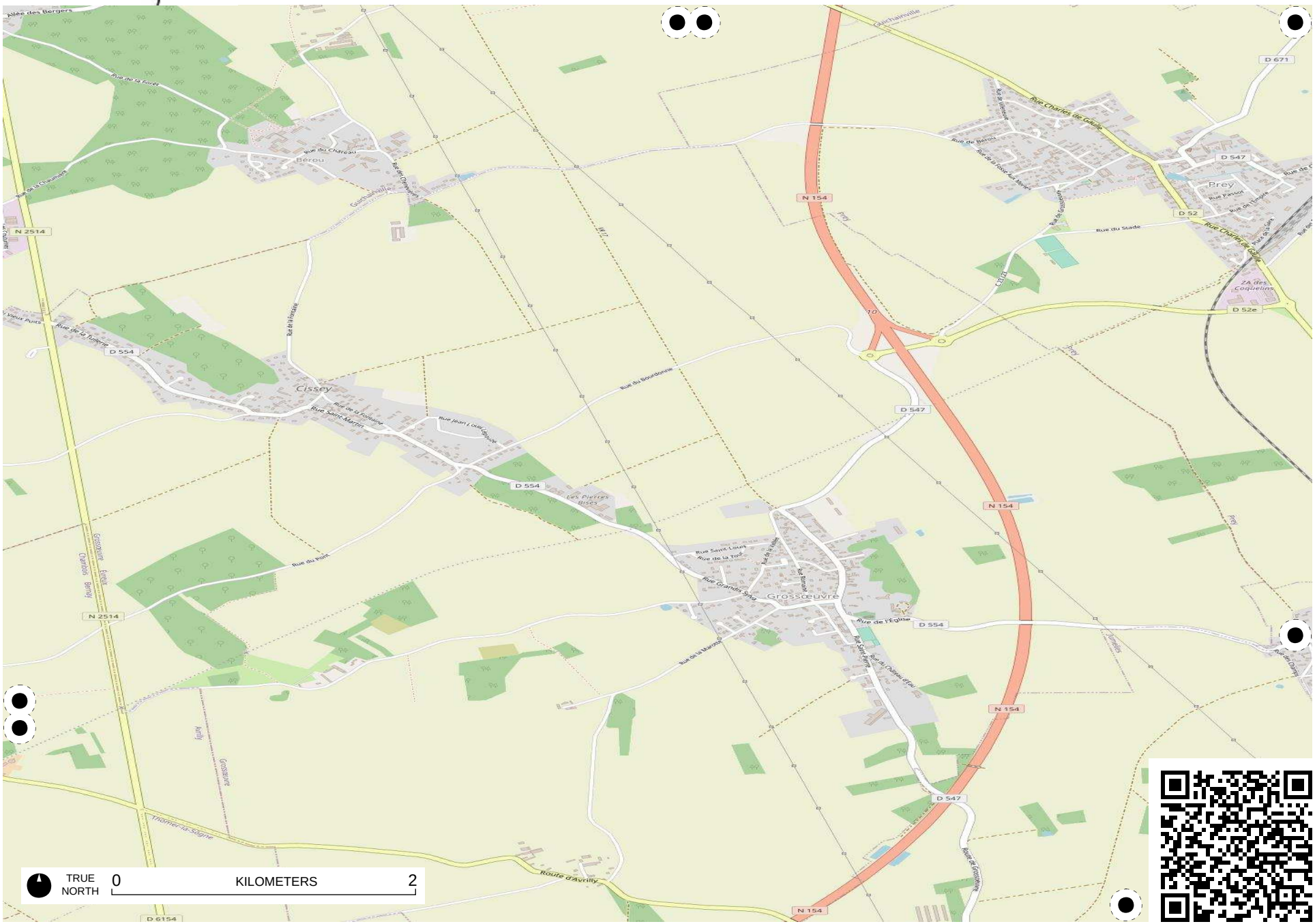

Field Papers

Avenue verte

http://fieldpapers.org/atlases/6c5k9hn0/U5

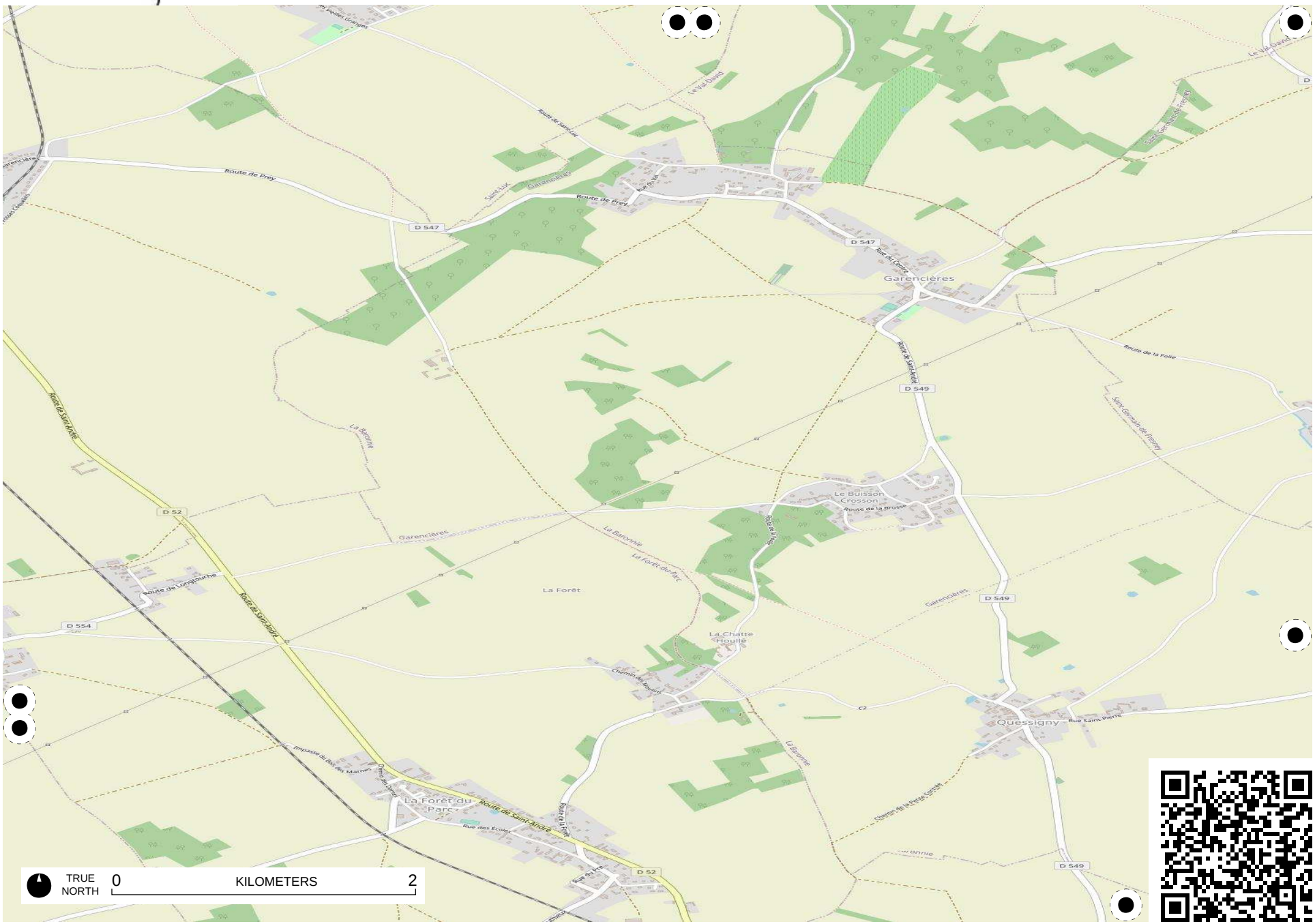

Field Papers

Avenue verte

http://fieldpapers.org/atlases/6c5k9hn0/U6

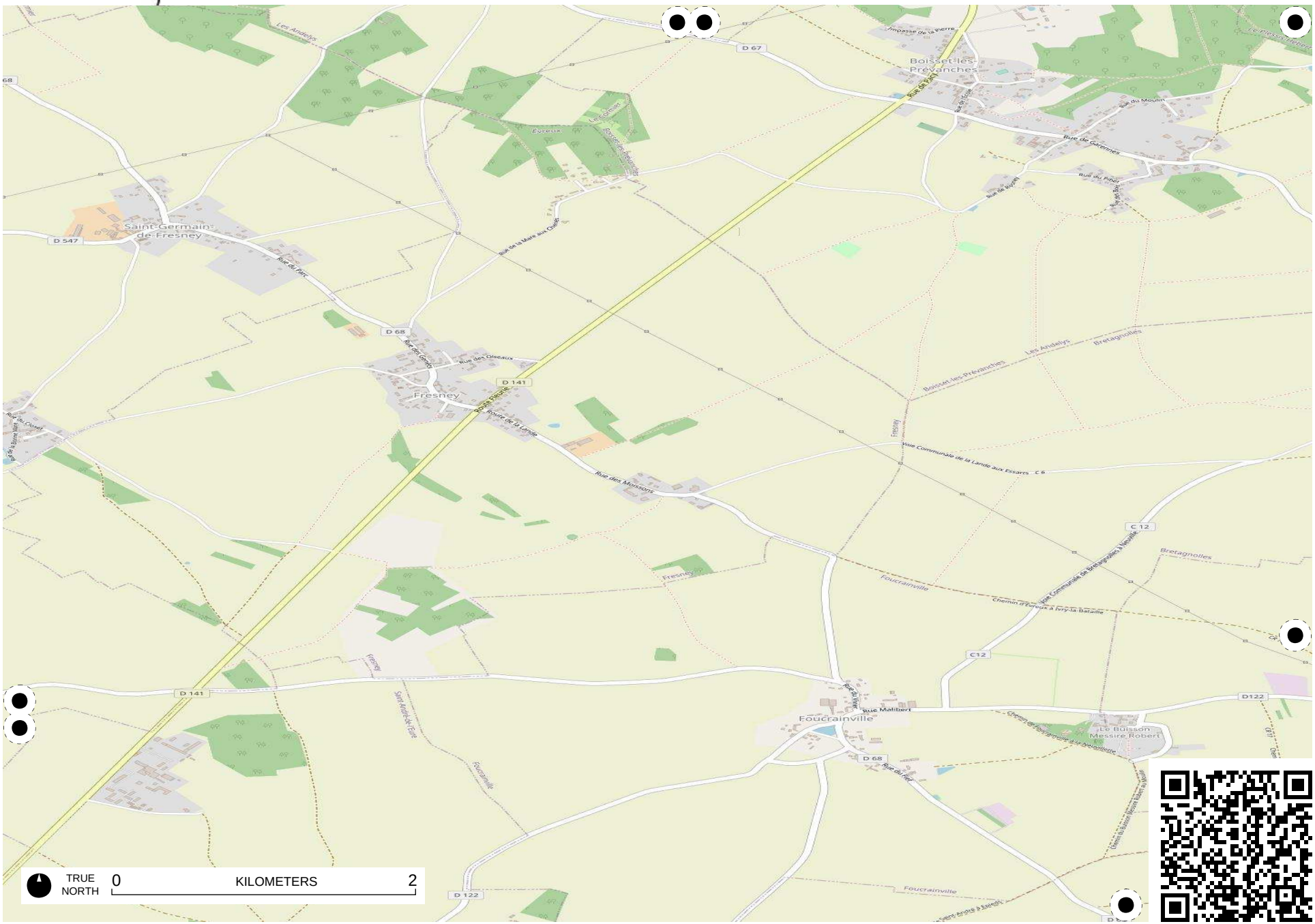

Field Papers

Avenue verte

http://fieldpapers.org/atlases/6c5k9hn0/U7

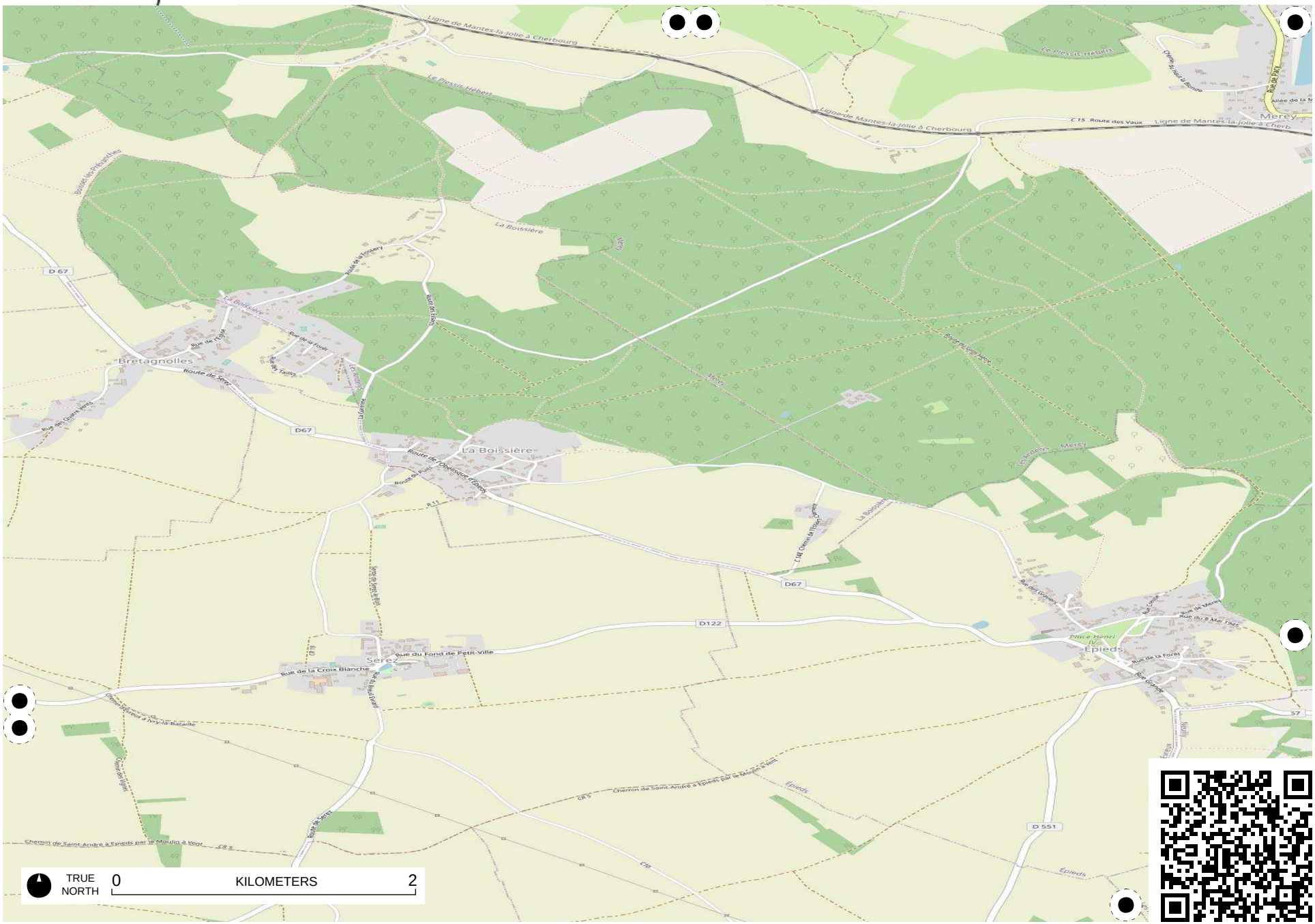

Field Papers

Avenue verte

http://fieldpapers.org/atlases/6c5k9hn0/U8



Field Papers

Avenue verte

http://fieldpapers.org/atlases/6c5k9hn0/U9

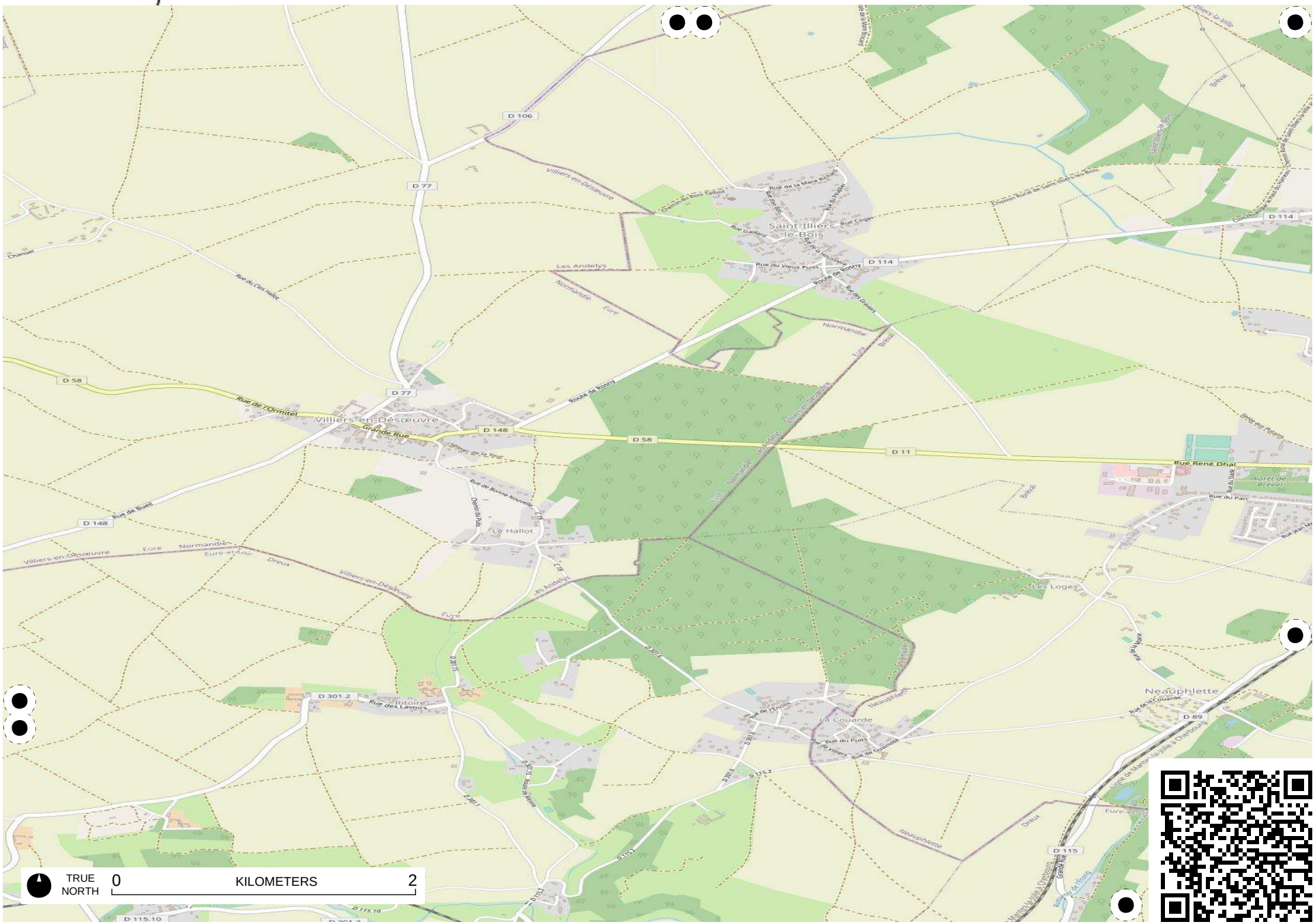

Field Papers

Avenue verte

http://fieldpapers.org/atlases/6c5k9hn0/V1

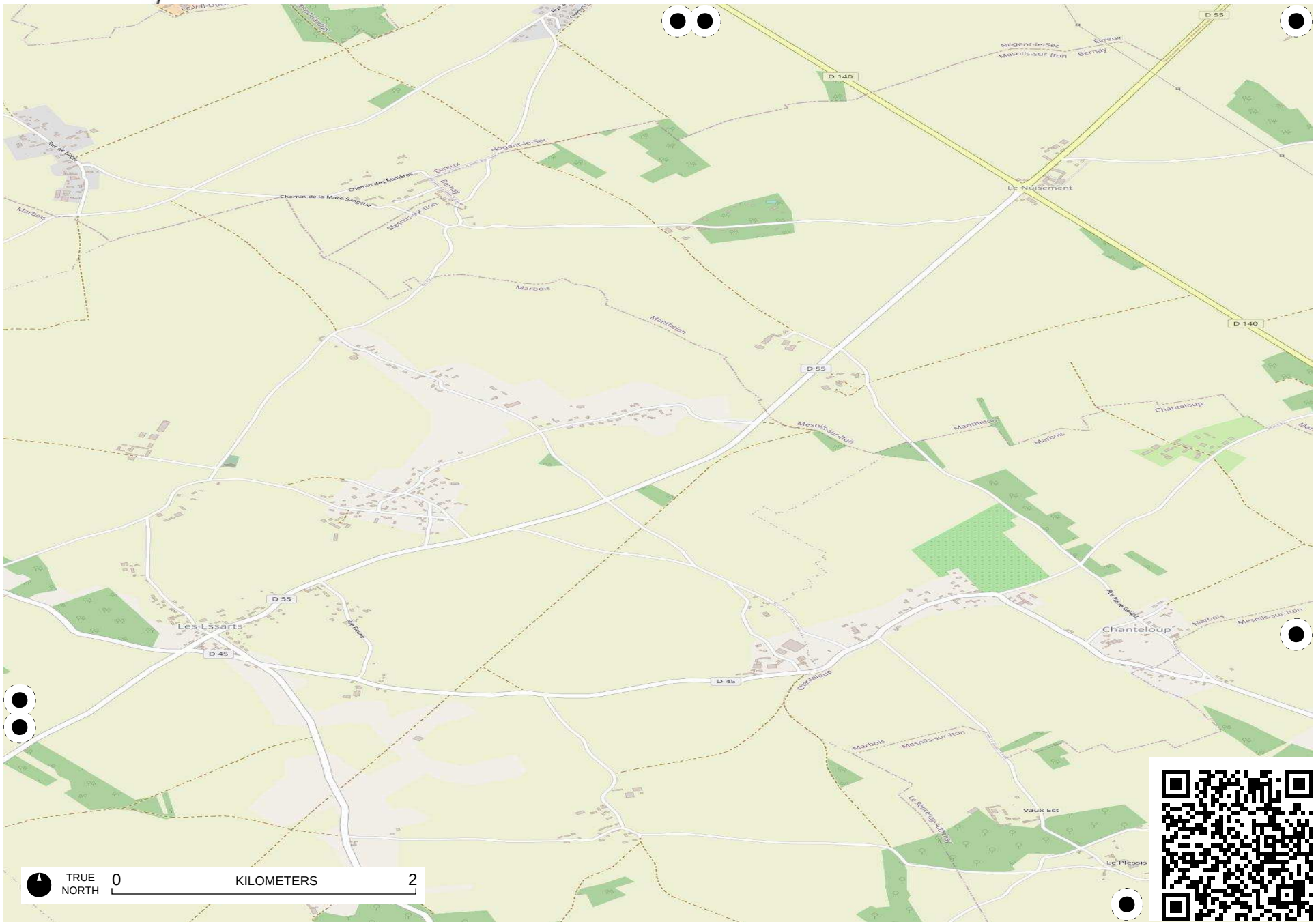

Field Papers

Avenue verte

http://fieldpapers.org/atlases/6c5k9hn0/V10

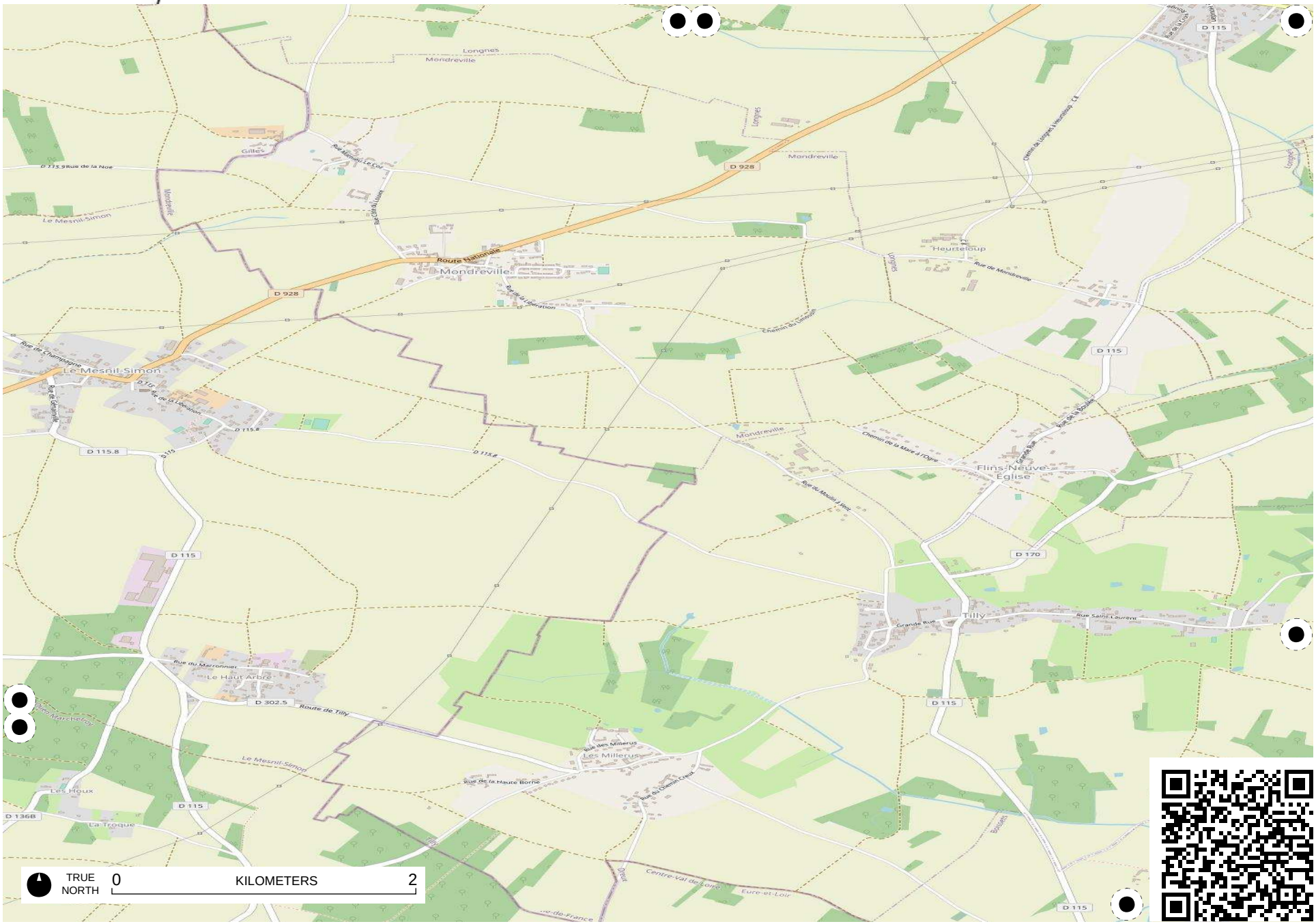

Field Papers

Avenue verte

http://fieldpapers.org/atlases/6c5k9hn0/V11



Field Papers

Avenue verte

http://fieldpapers.org/atlases/6c5k9hn0/V12



Field Papers

Avenue verte

http://fieldpapers.org/atlases/6c5k9hn0/V13



Field Papers

Avenue verte

http://fieldpapers.org/atlases/6c5k9hn0/V14

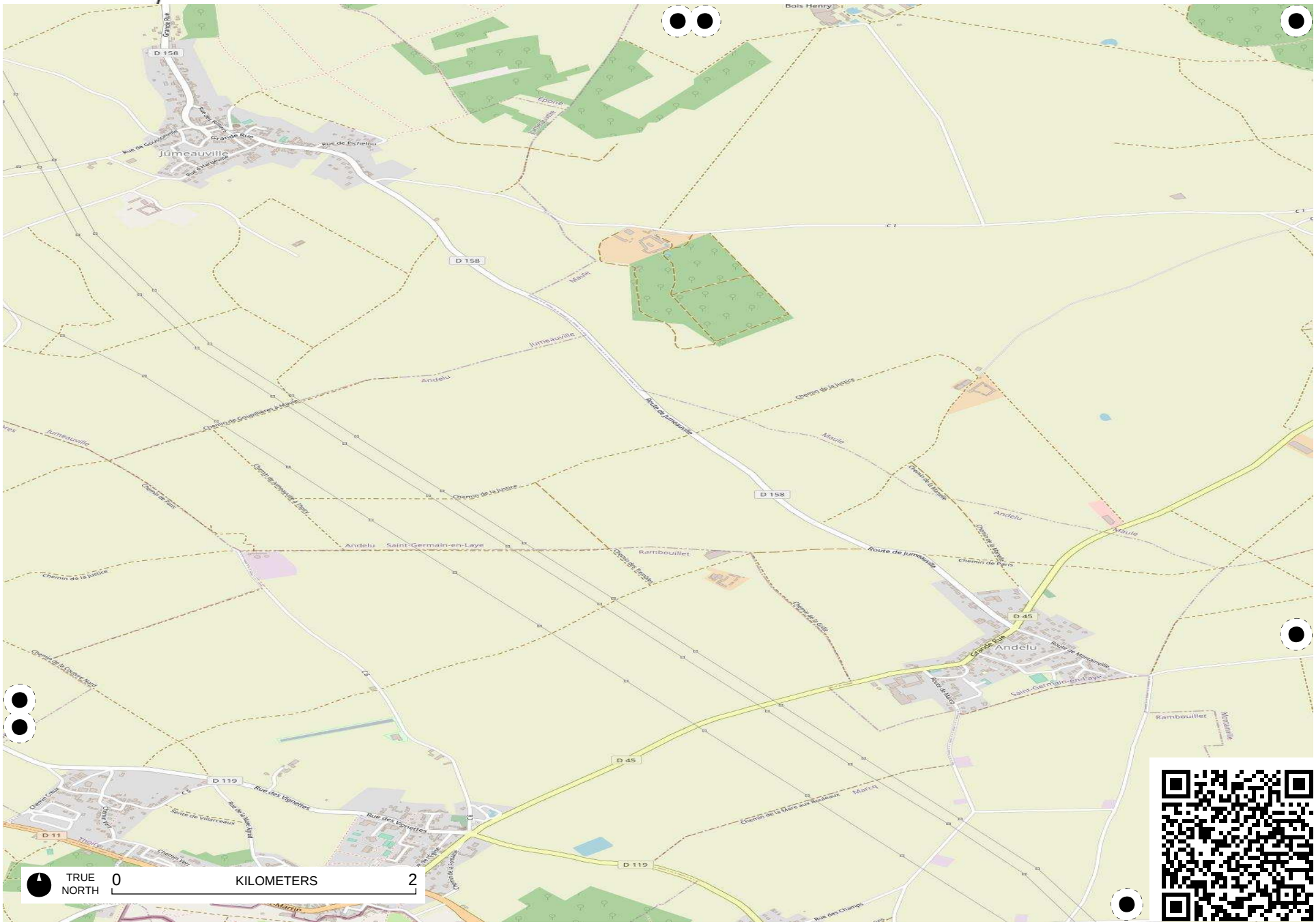

Field Papers

Avenue verte

http://fieldpapers.org/atlases/6c5k9hn0/V15

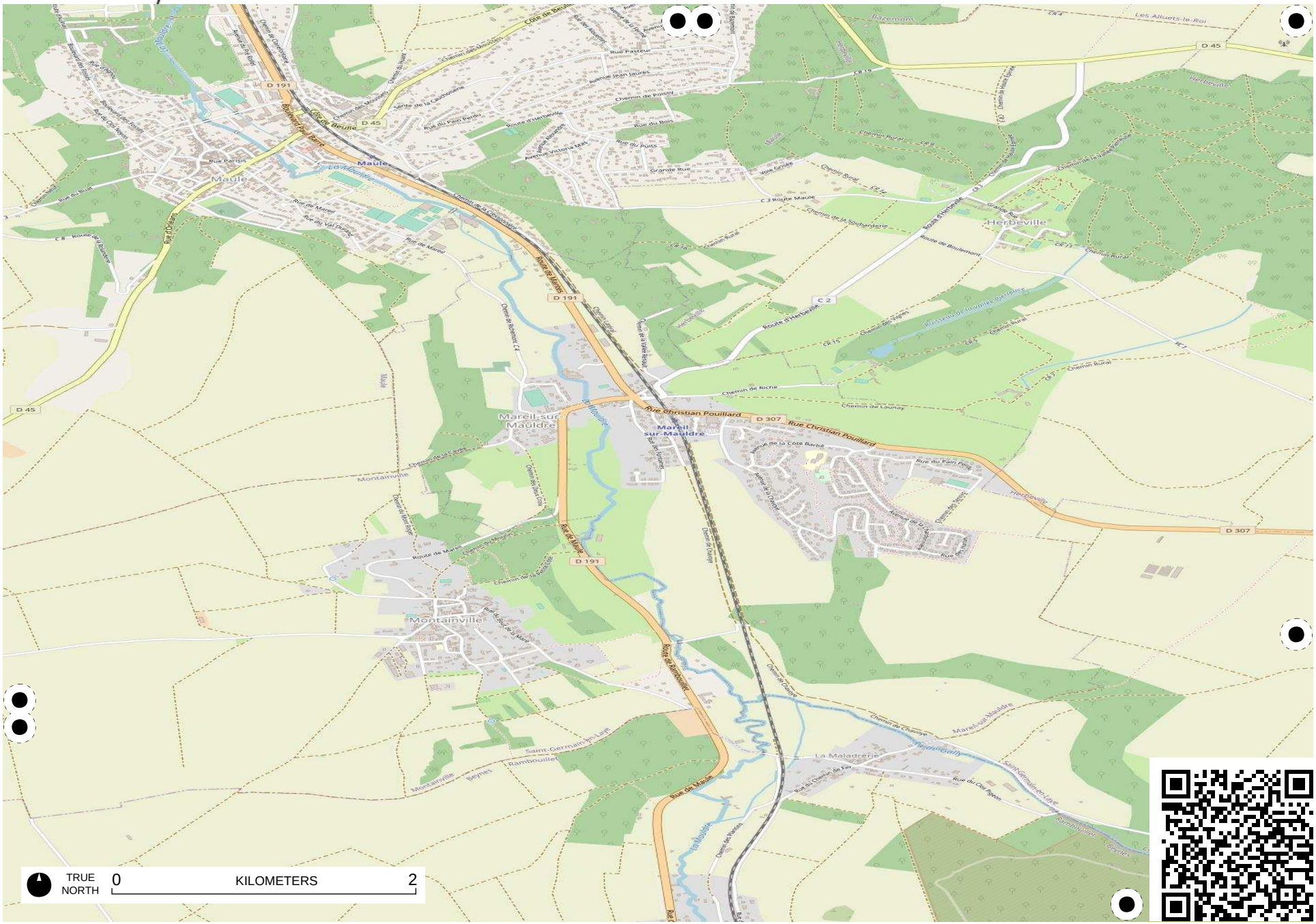

Field Papers

Avenue verte

http://fieldpapers.org/atlases/6c5k9hn0/V16

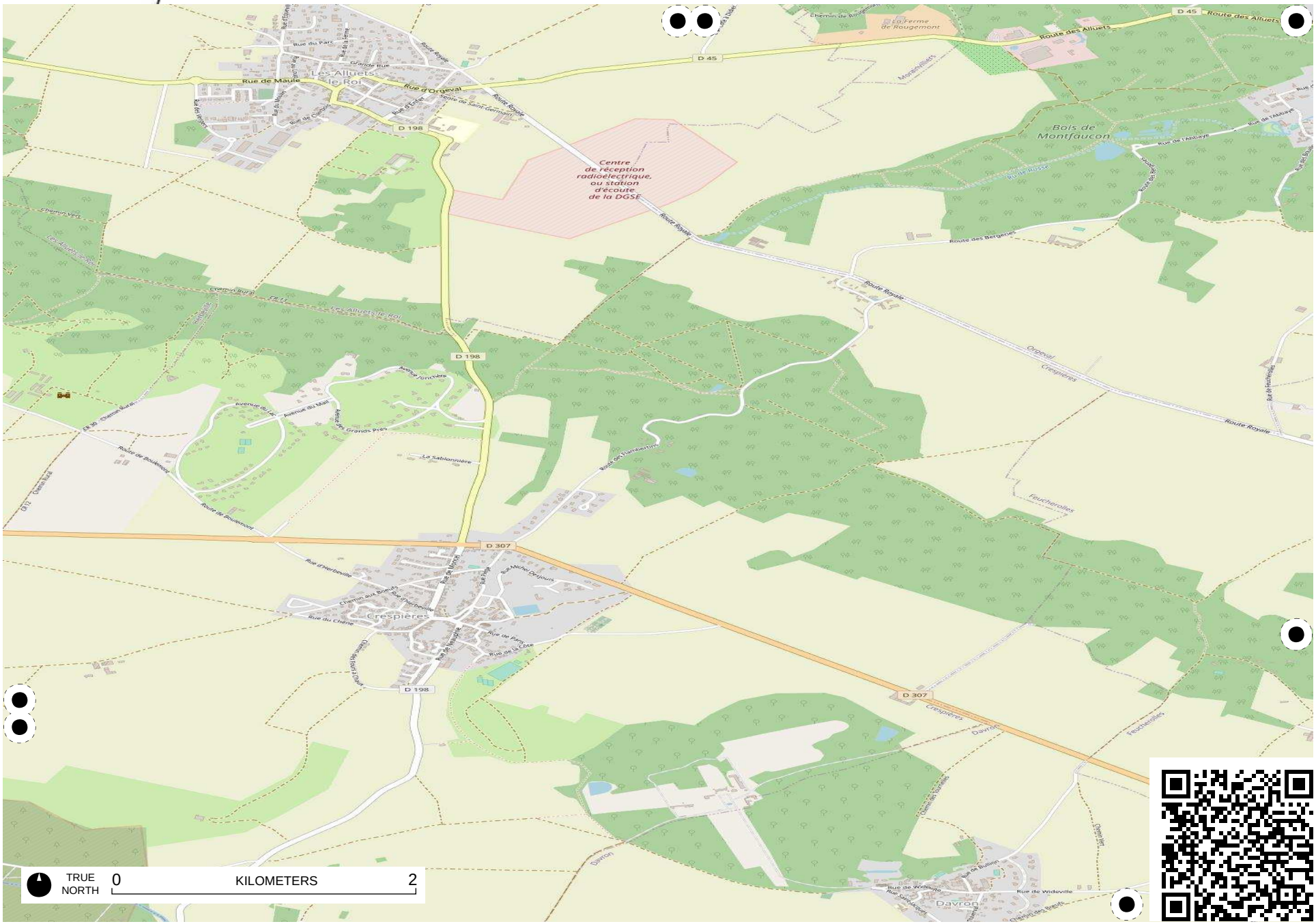

Field Papers

Avenue verte

http://fieldpapers.org/atlases/6c5k9hn0/V17

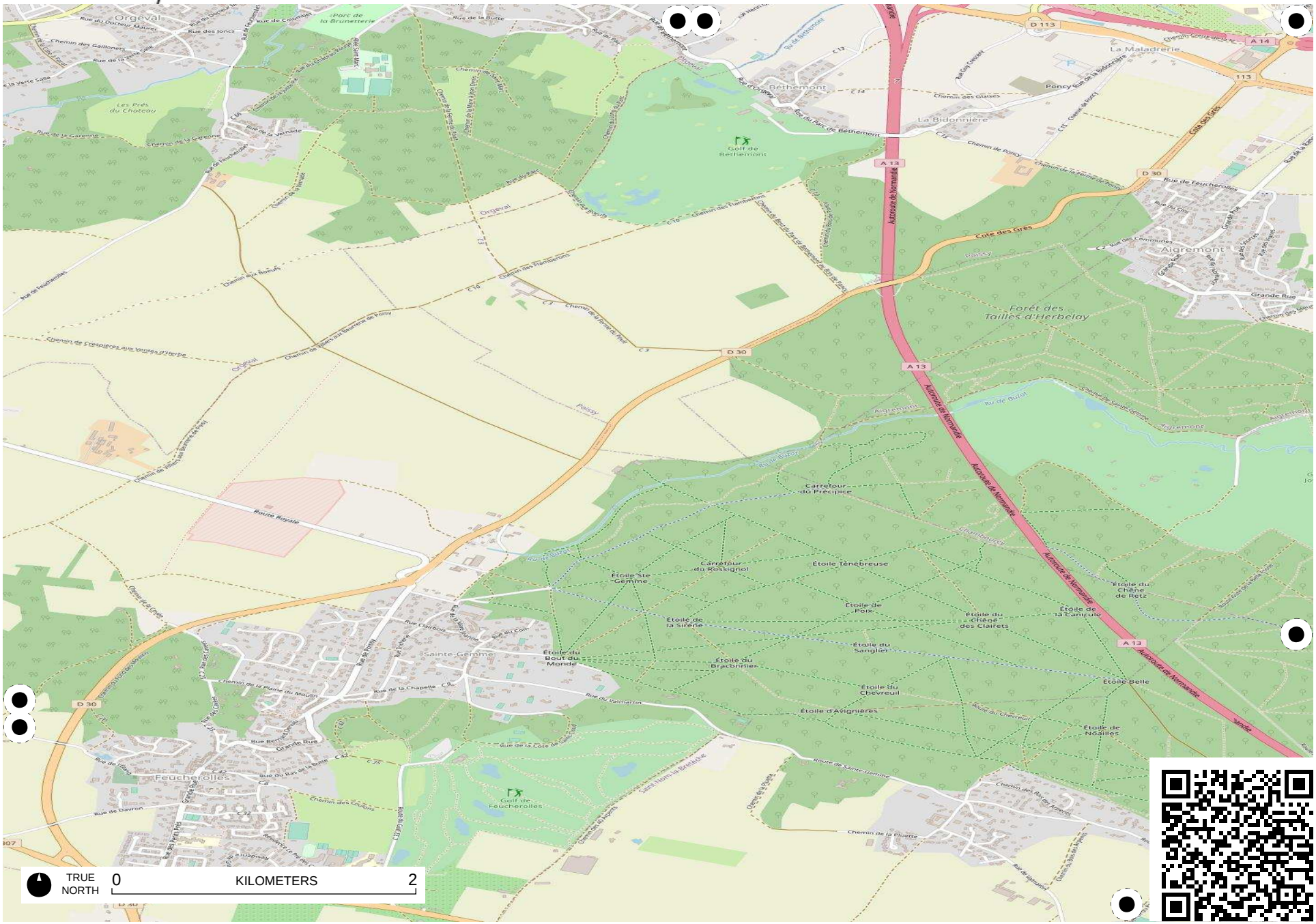

Field Papers

Avenue verte

http://fieldpapers.org/atlases/6c5k9hn0/V18

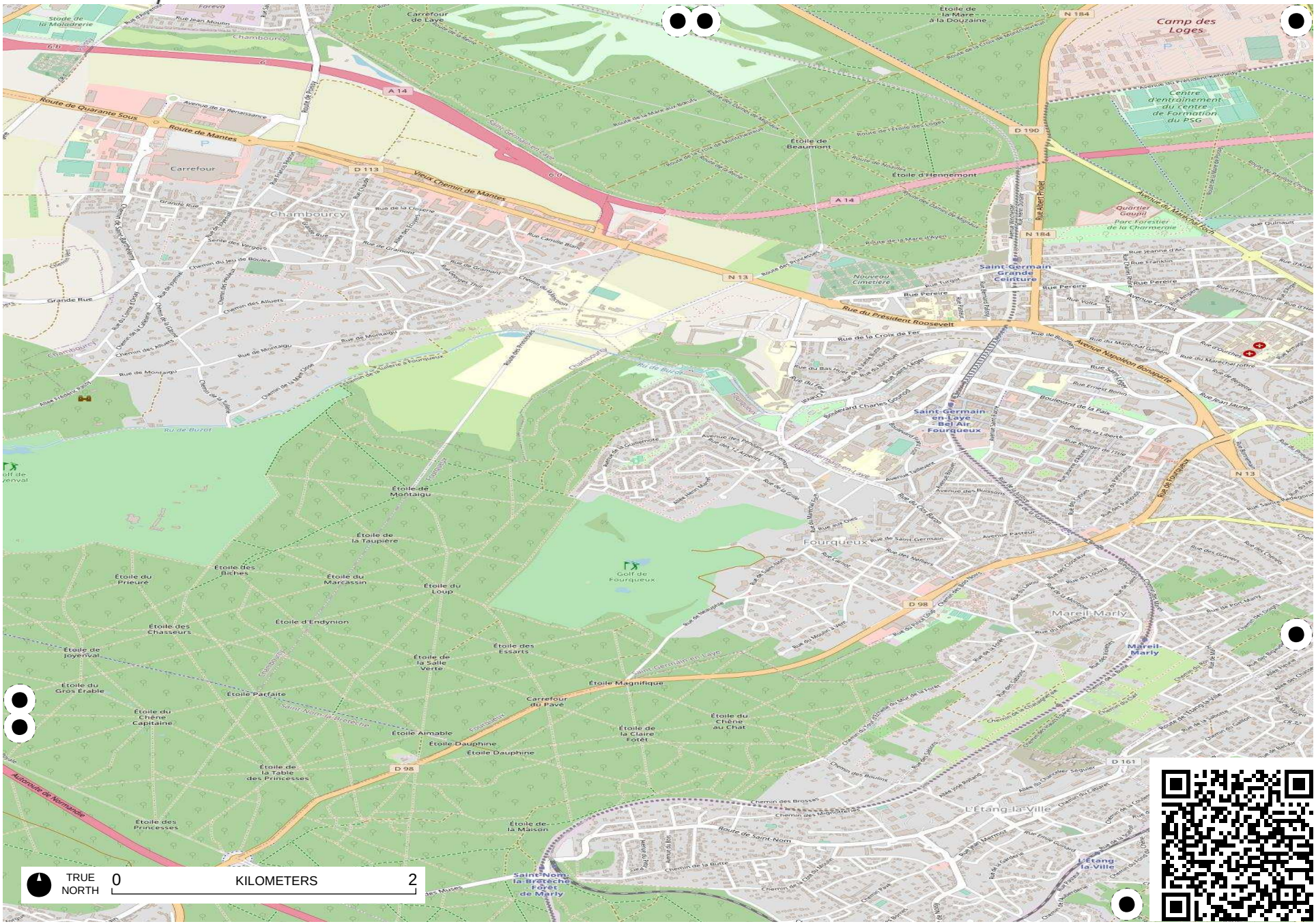

Field Papers

Avenue verte

http://fieldpapers.org/atlases/6c5k9hn0/V19

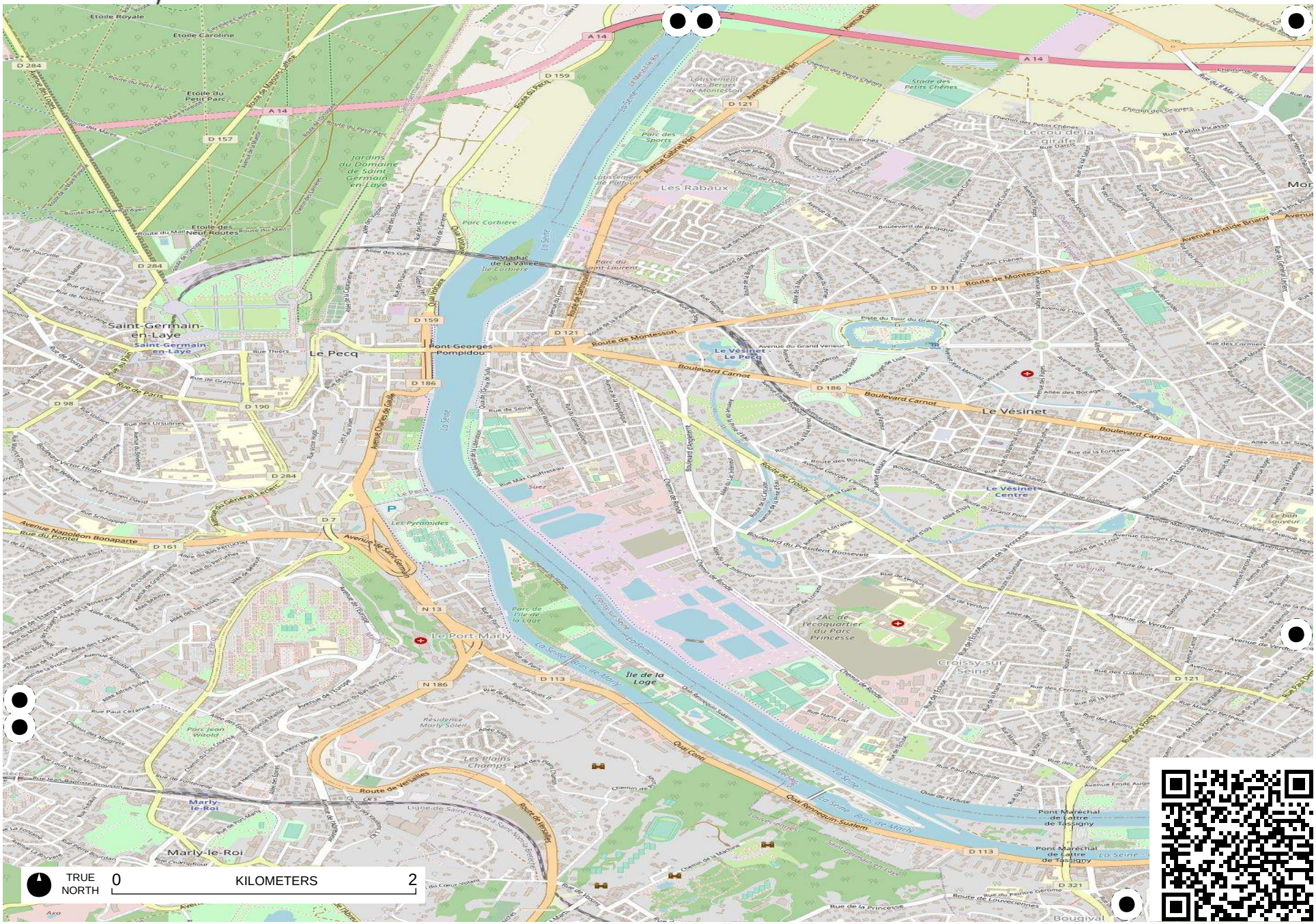

Field Papers

Avenue verte

http://fieldpapers.org/atlases/6c5k9hn0/V2

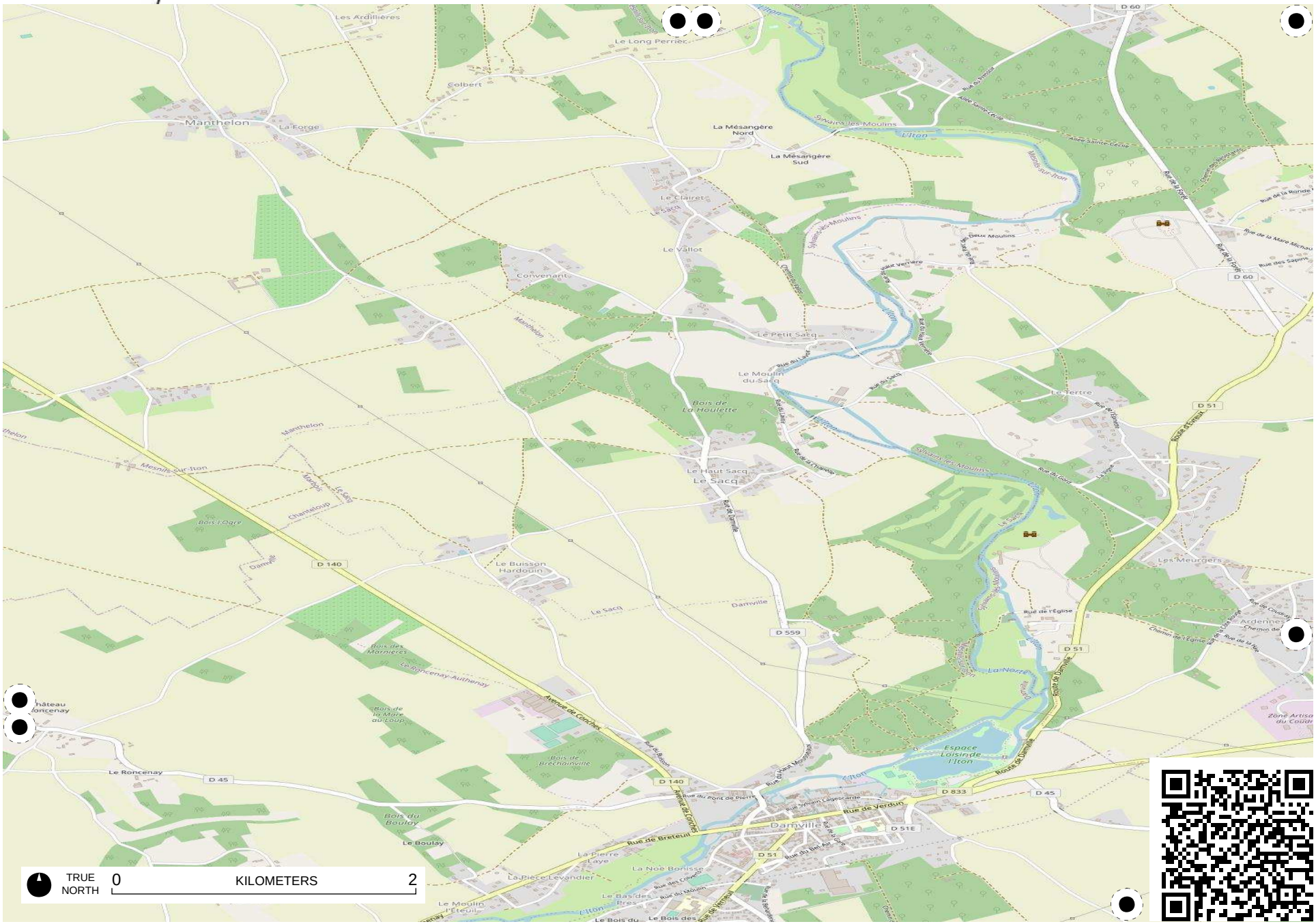

Field Papers

Avenue verte

http://fieldpapers.org/atlases/6c5k9hn0/V20

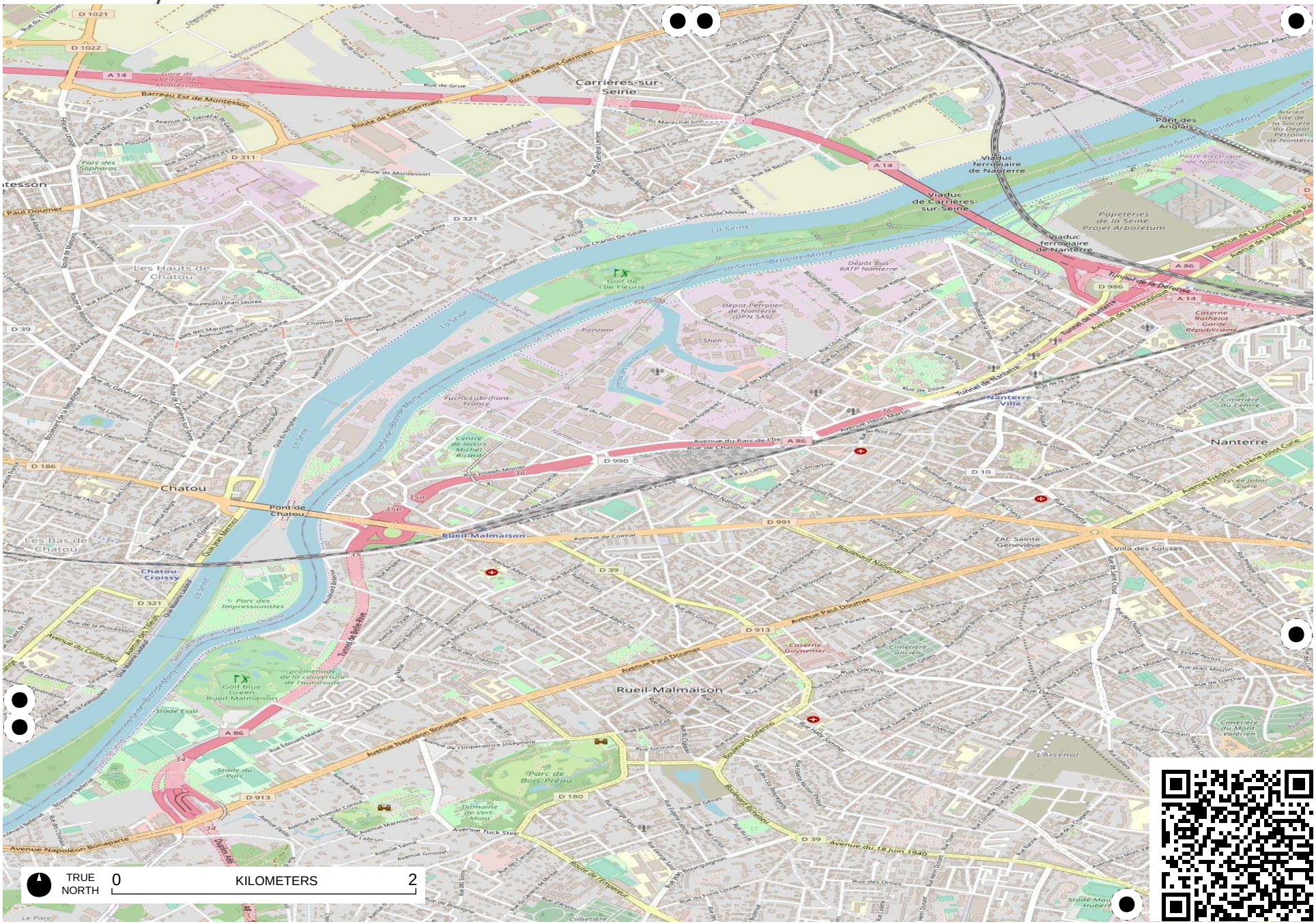
TRUE NORTH
0
KILOMETERS
2
Carrières-sur-Seine
Chatou
Rueil-Malmaison
Nanterre
Les Hauts de Chatou
Les Bas de Chatou
Pont de Chatou
Viaduc de Carrières-sur-Seine
Viaduc ferroviaire de Nanterre
Pont des Anglais
Tunnel de Nanterre
Nanterre Ville
Avenue Paul Doumer
Avenue Napoléon Bonaparte
Route de Saint-Germain
Barreau Est de Montesson
Avenue du 18 Juin 1940
Boulevard National
Avenue du Parc de l'Ile
Avenue de la République
Avenue Henri Martin
Avenue de Colmar
Avenue Frédéric et Irène Joliot Curie
Boulevard Richelieu
Route de l'Empereur
Golf Blue Green Rueil-Malmaison
Parc des Impressionnistes
Parc de Bois-Préau
Domaine de Vert Mont
Parc des Sophoras
Popeteries de la Seine: Projet Arboretum
Dépôt Bus RATP Nanterre
Dépôt Pétrolier de Nanterre (DPN SAS)
Caserne Rochelois Garde Républicaine
Caserne Guynemer
Cimetière du Centre
Cimetière du Mont-Valérien
Lycée Joliot Curie
ZAC Sainte-Geneviève
Villa des Suisses
L'Arsenal
Stade du Parc
Stade Mauvais Hubert
Golf de l'Ile Fleurie
Centre de loisirs Michel Ricard
Fuchs Lubrifiant France
Shell
Ponzani
La Seine
La Seine - Bras de Morly
Tunnel de Bois-Fleuri
Tunnel de la Défense
Tunnel de Rueil
Tunnel de Bois-Préau
Tunnel de Bois-Rue
Tunnel de Chatou
Tunnel de Montesson
Tunnel de Rueil
Tunnel de Nanterre
Tunnel de la Défense
Tunnel de Bois-Fleuri

Field Papers

Avenue verte

http://fieldpapers.org/atlases/6c5k9hn0/V21

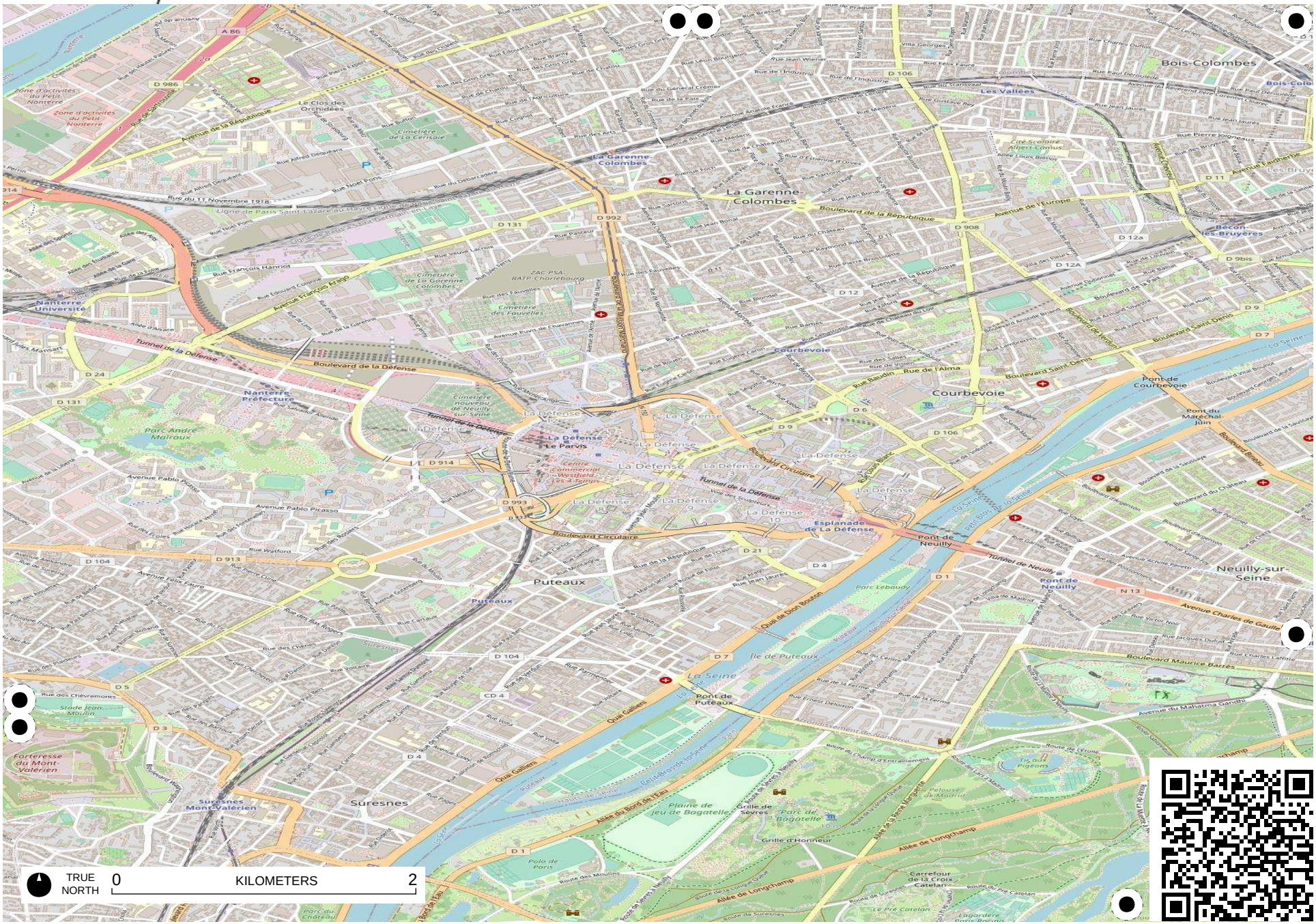

Field Papers

Avenue verte

http://fieldpapers.org/atlases/6c5k9hn0/V22

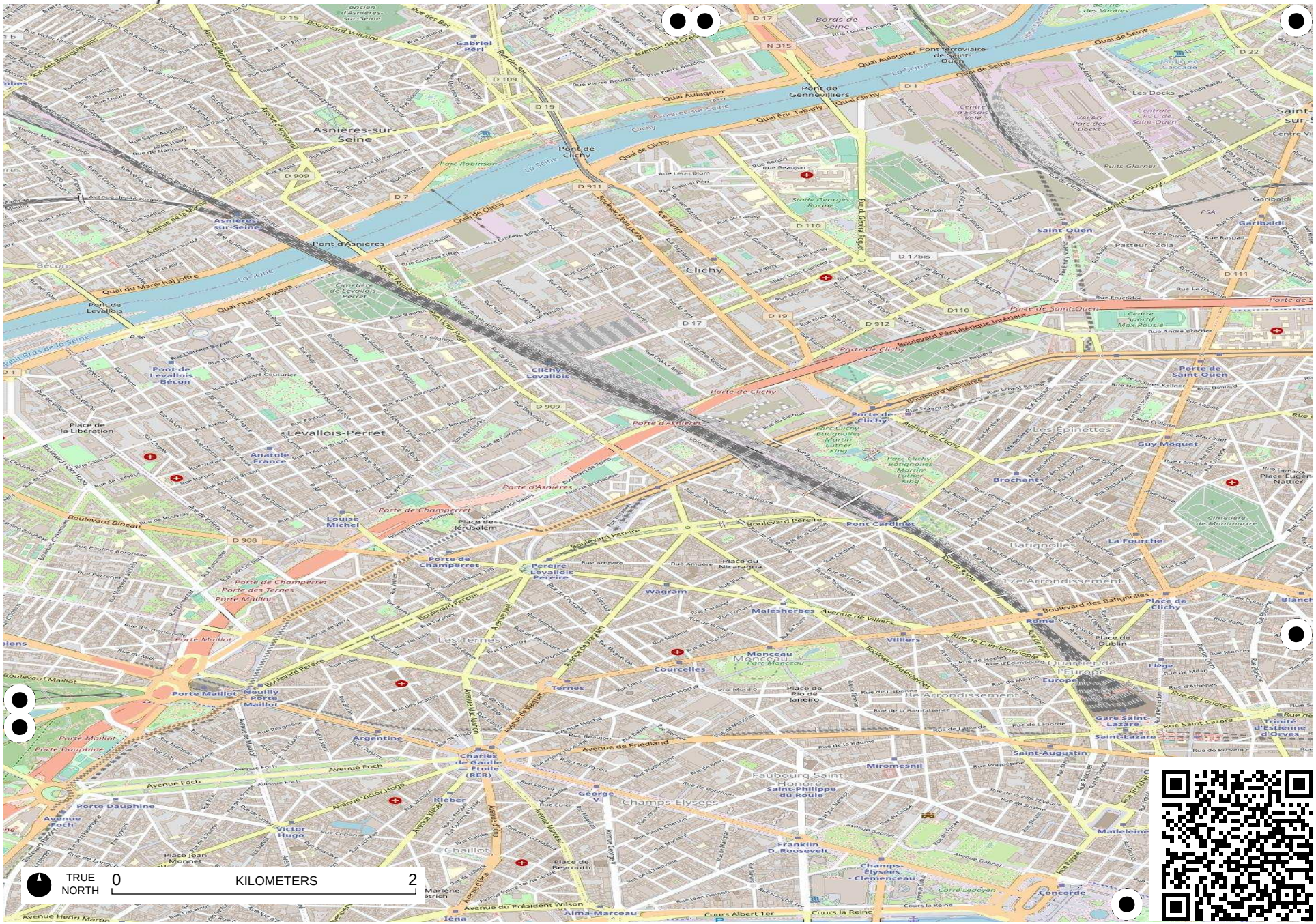

Field Papers

Avenue verte

http://fieldpapers.org/atlases/6c5k9hn0/V23

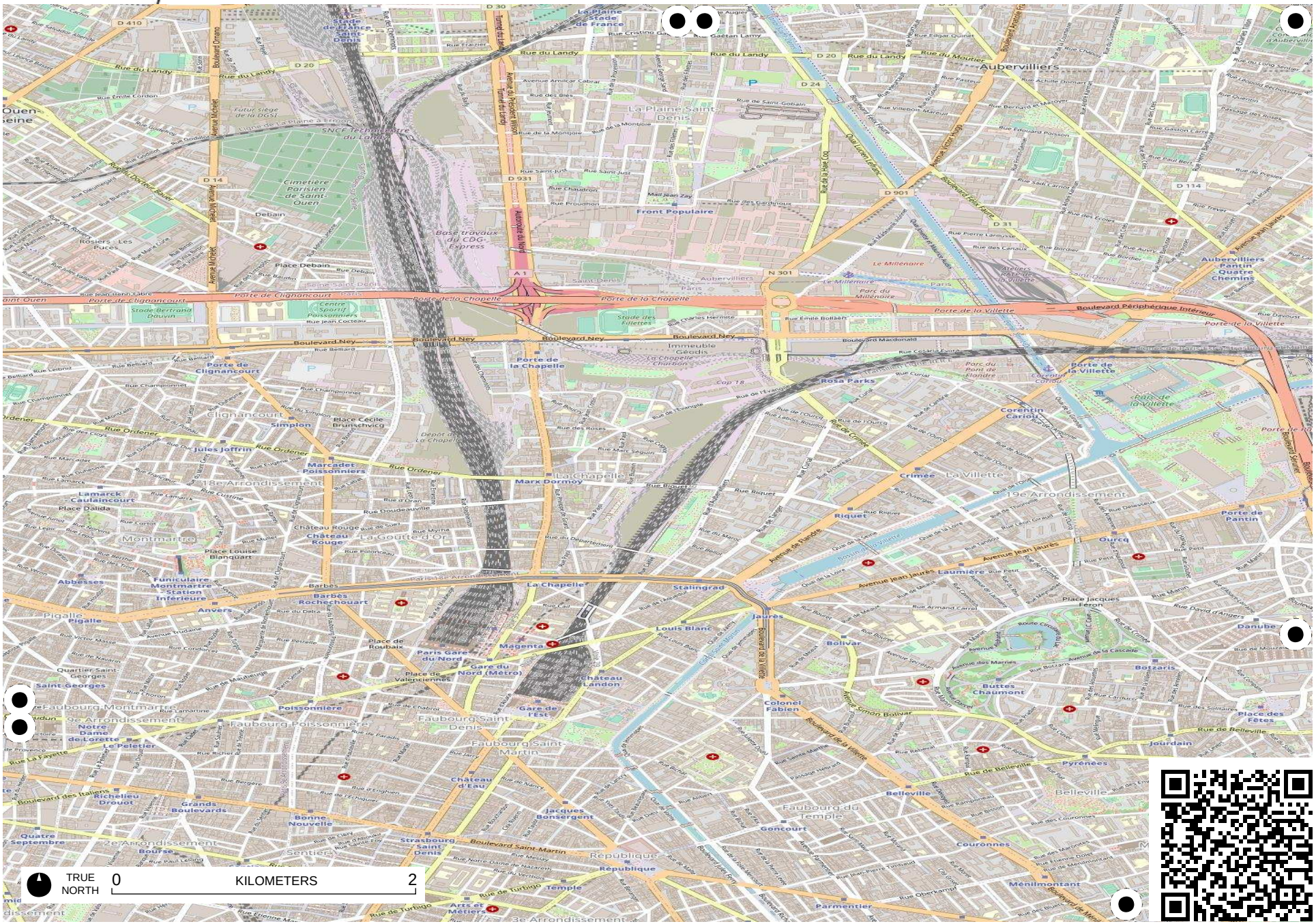

Field Papers

Avenue verte

http://fieldpapers.org/atlases/6c5k9hn0/V24

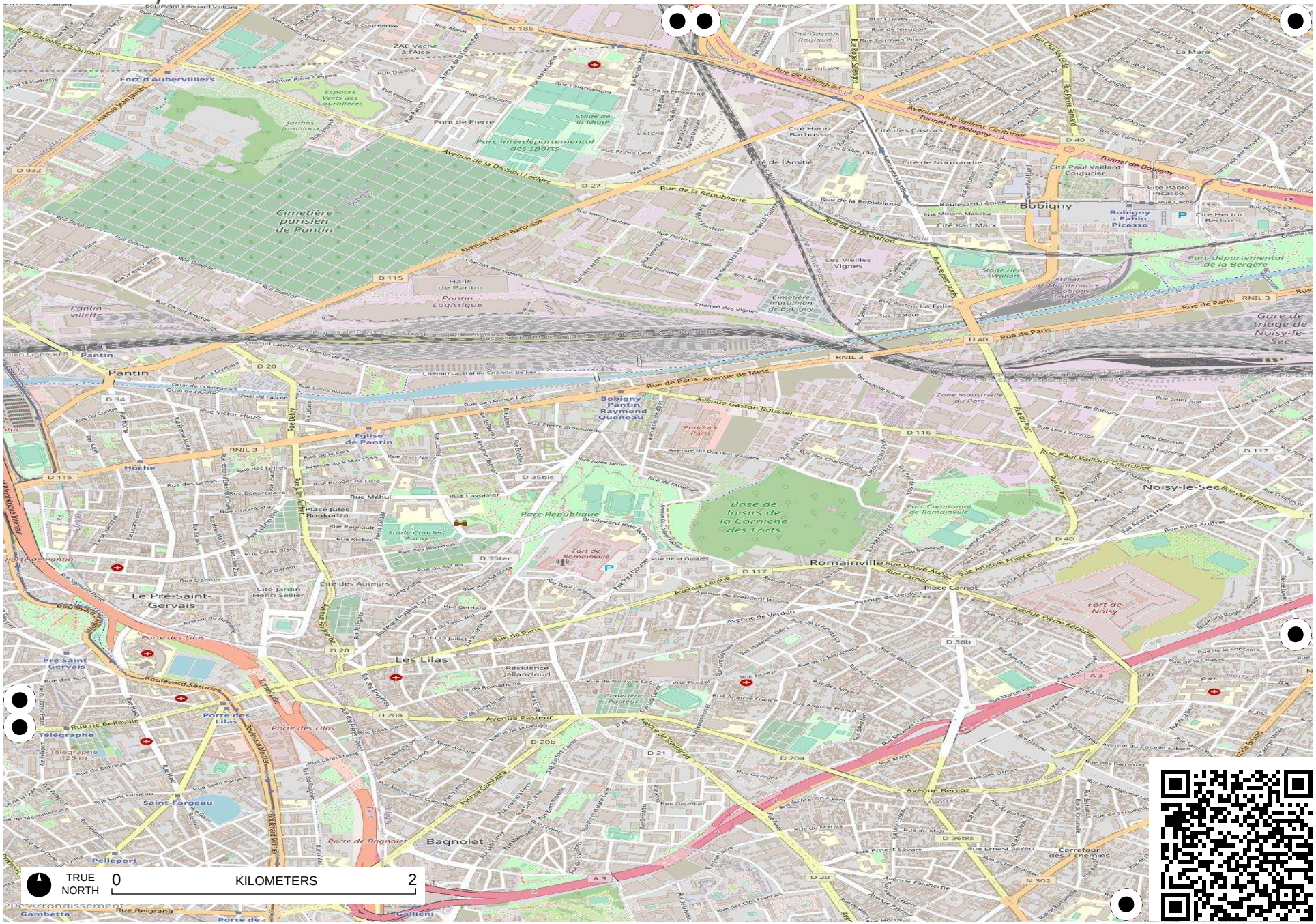

Field Papers

Avenue verte

http://fieldpapers.org/atlases/6c5k9hn0/V25

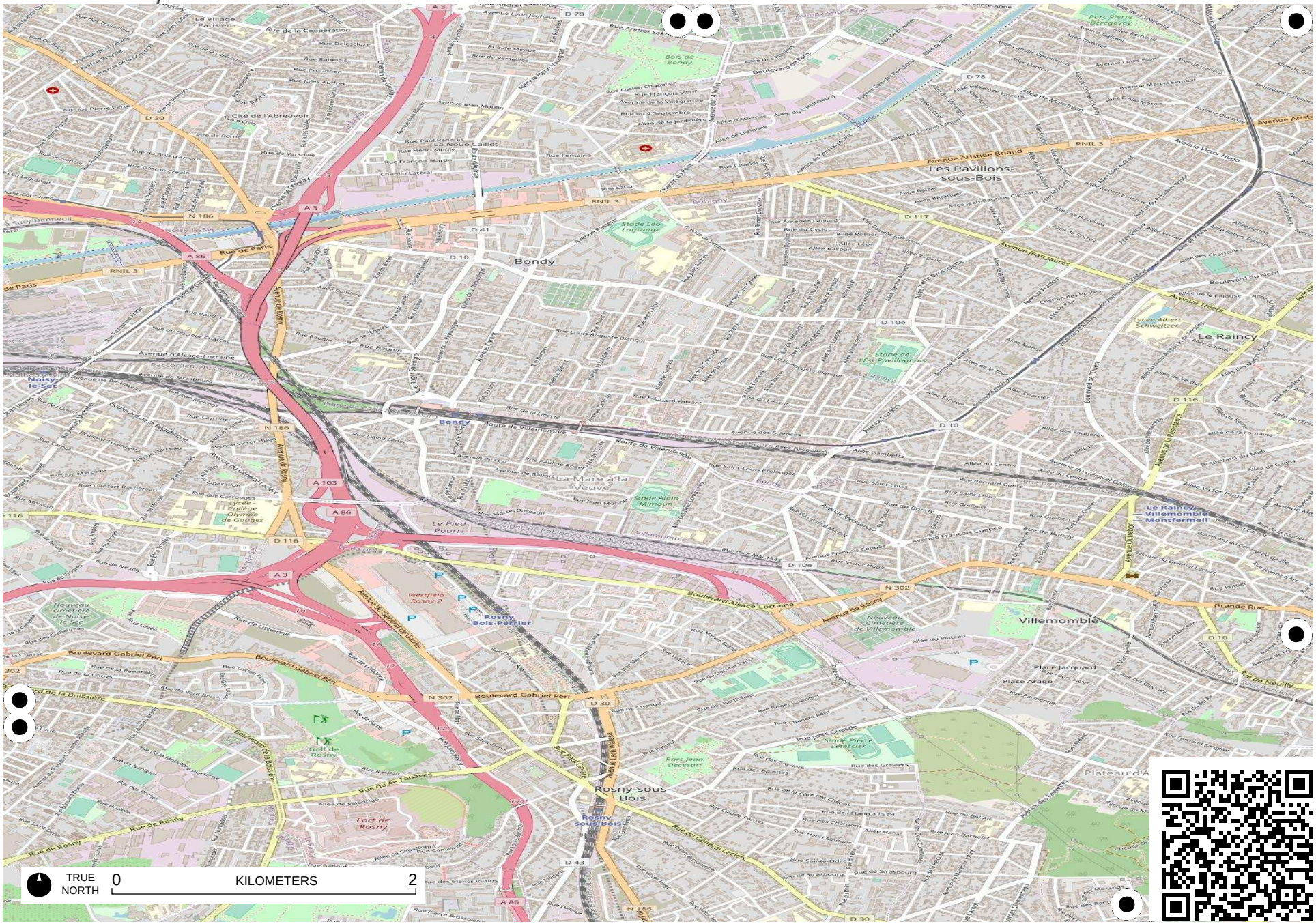

Field Papers

Avenue verte

http://fieldpapers.org/atlases/6c5k9hn0/V3

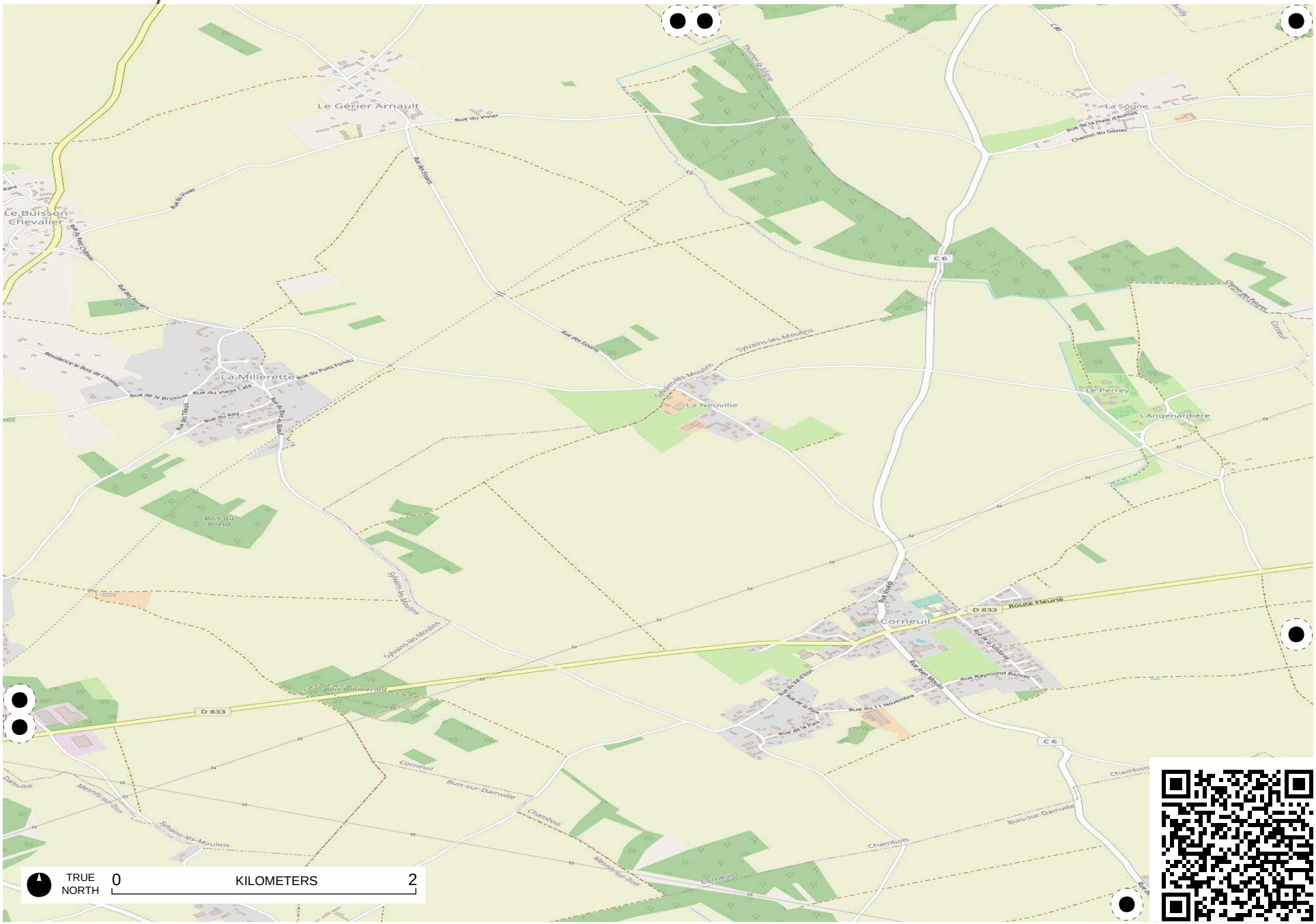

Field Papers

Avenue verte

http://fieldpapers.org/atlases/6c5k9hn0/V4



Field Papers

Avenue verte

http://fieldpapers.org/atlases/6c5k9hn0/V5

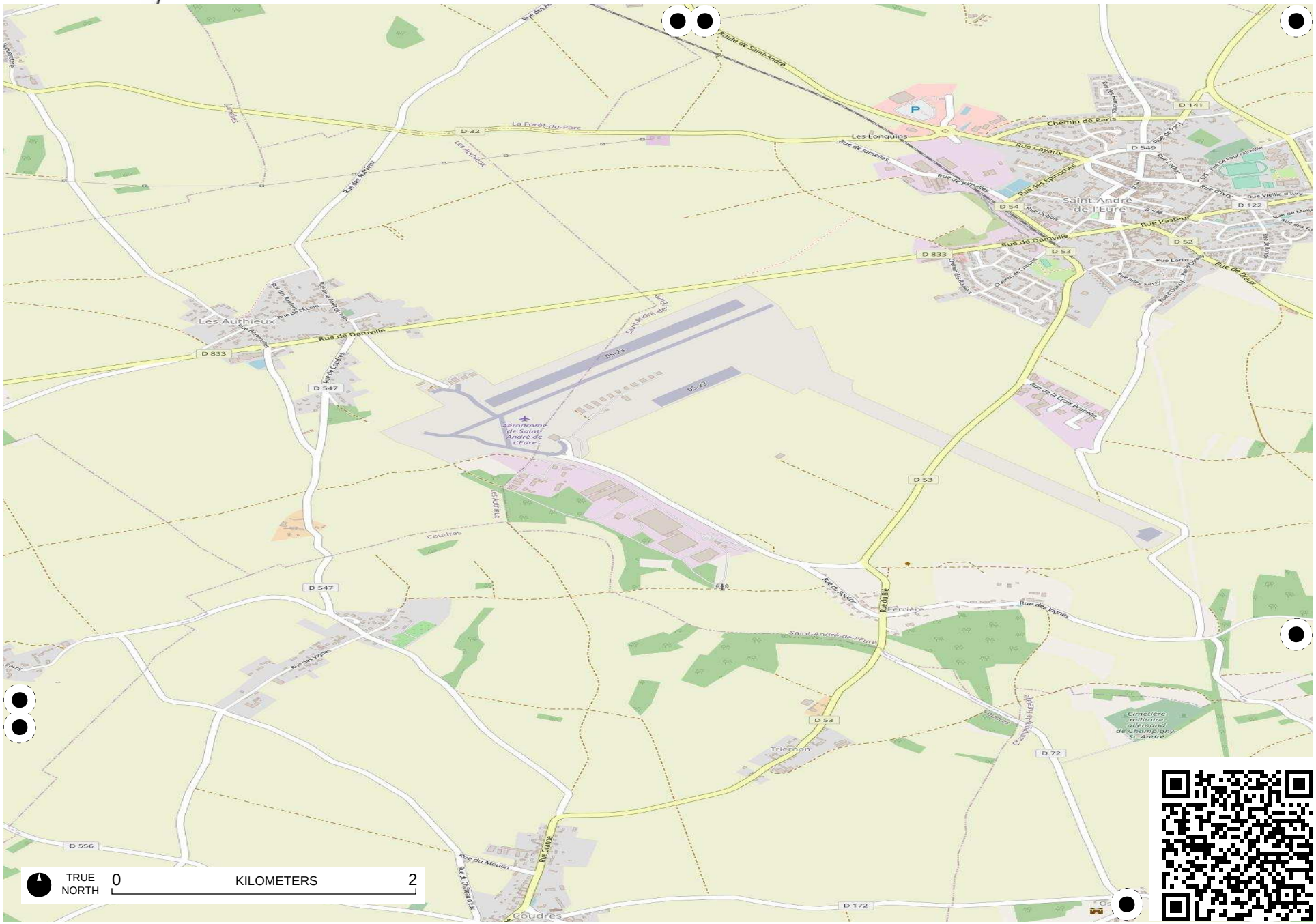

Field Papers

Avenue verte

http://fieldpapers.org/atlases/6c5k9hn0/V6



Field Papers

Avenue verte

http://fieldpapers.org/atlases/6c5k9hn0/V7

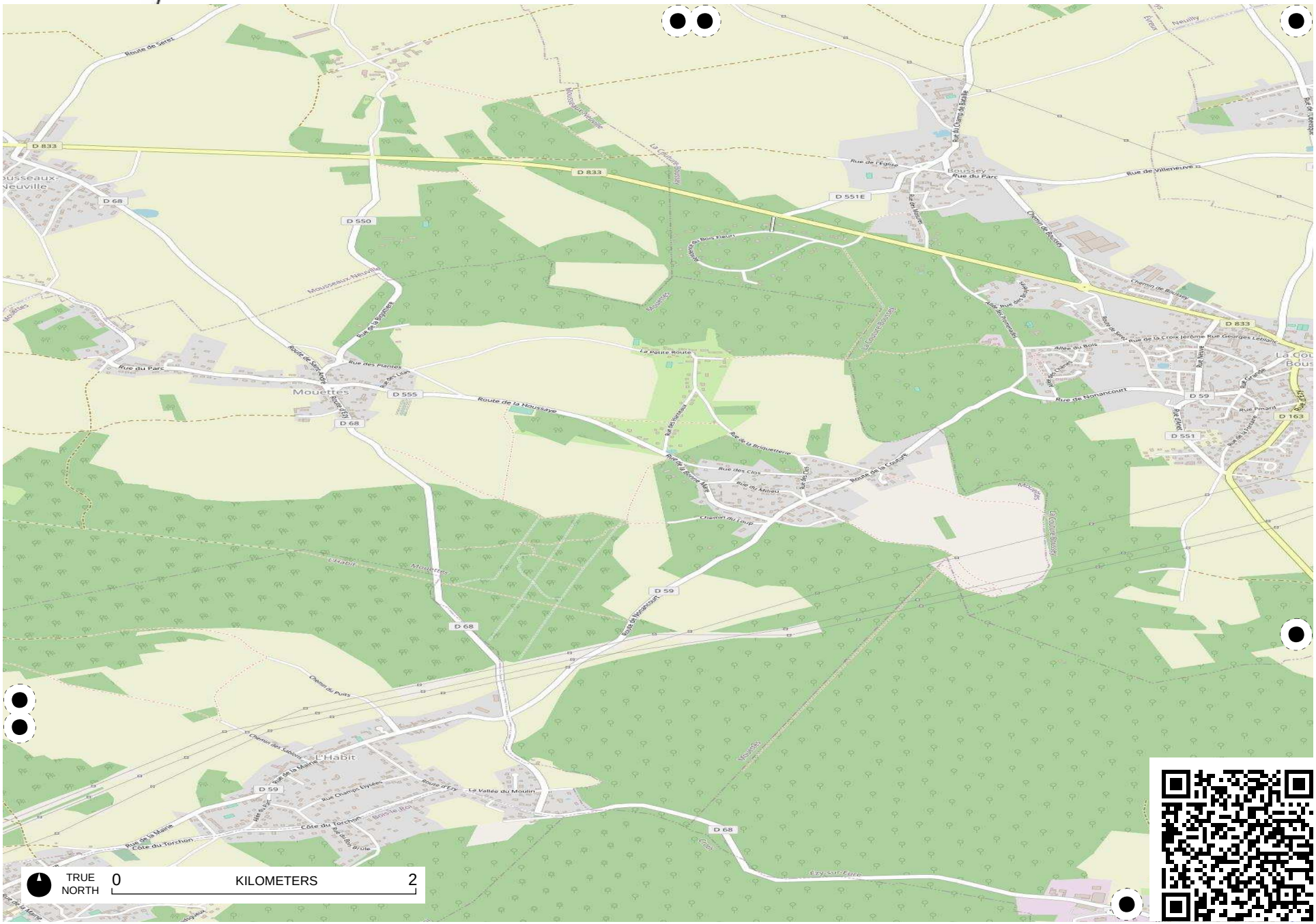

Field Papers

Avenue verte

http://fieldpapers.org/atlases/6c5k9hn0/V8



Field Papers

Avenue verte

http://fieldpapers.org/atlases/6c5k9hn0/V9

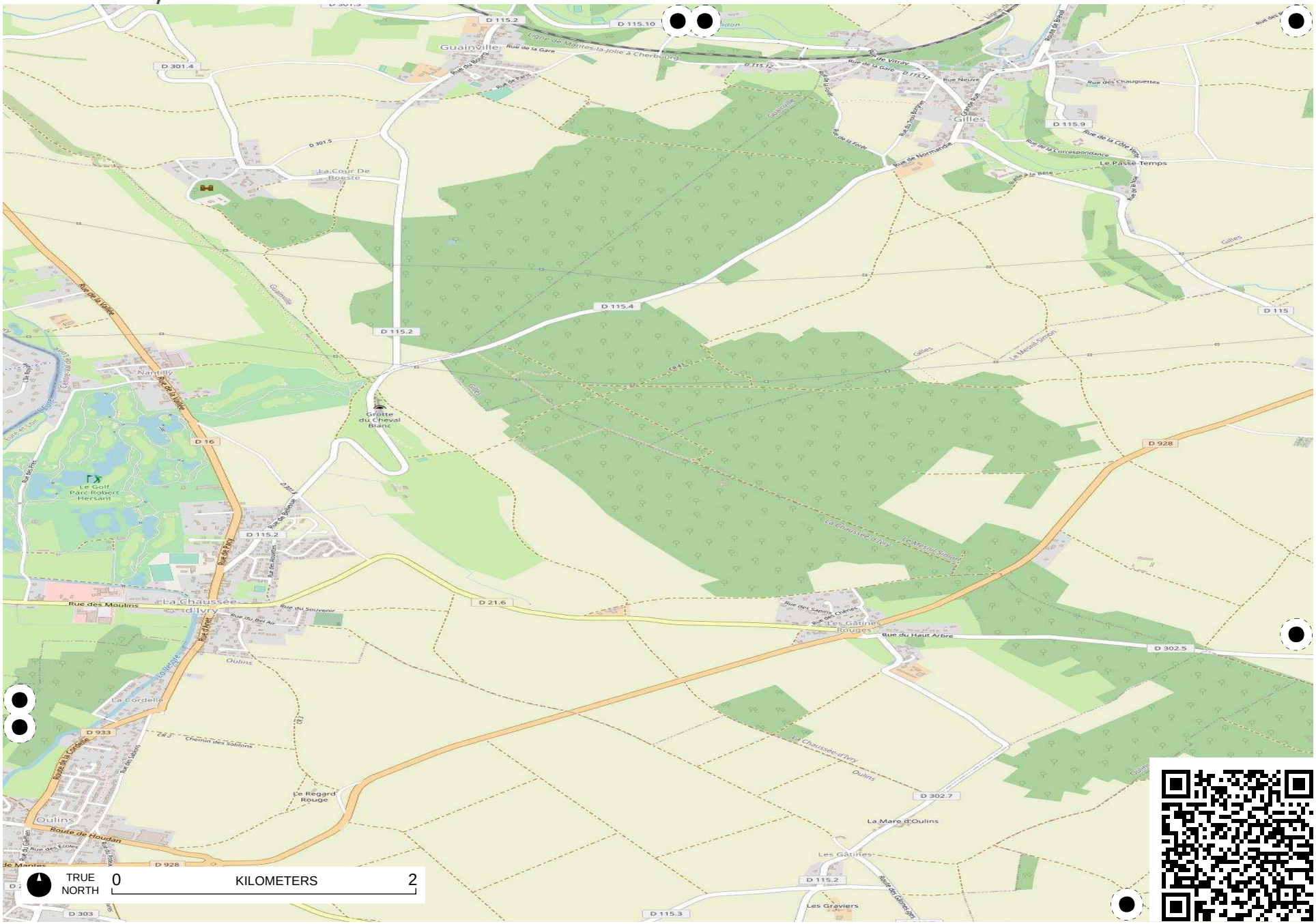

Field Papers

Avenue verte

http://fieldpapers.org/atlases/6c5k9hn0/W1

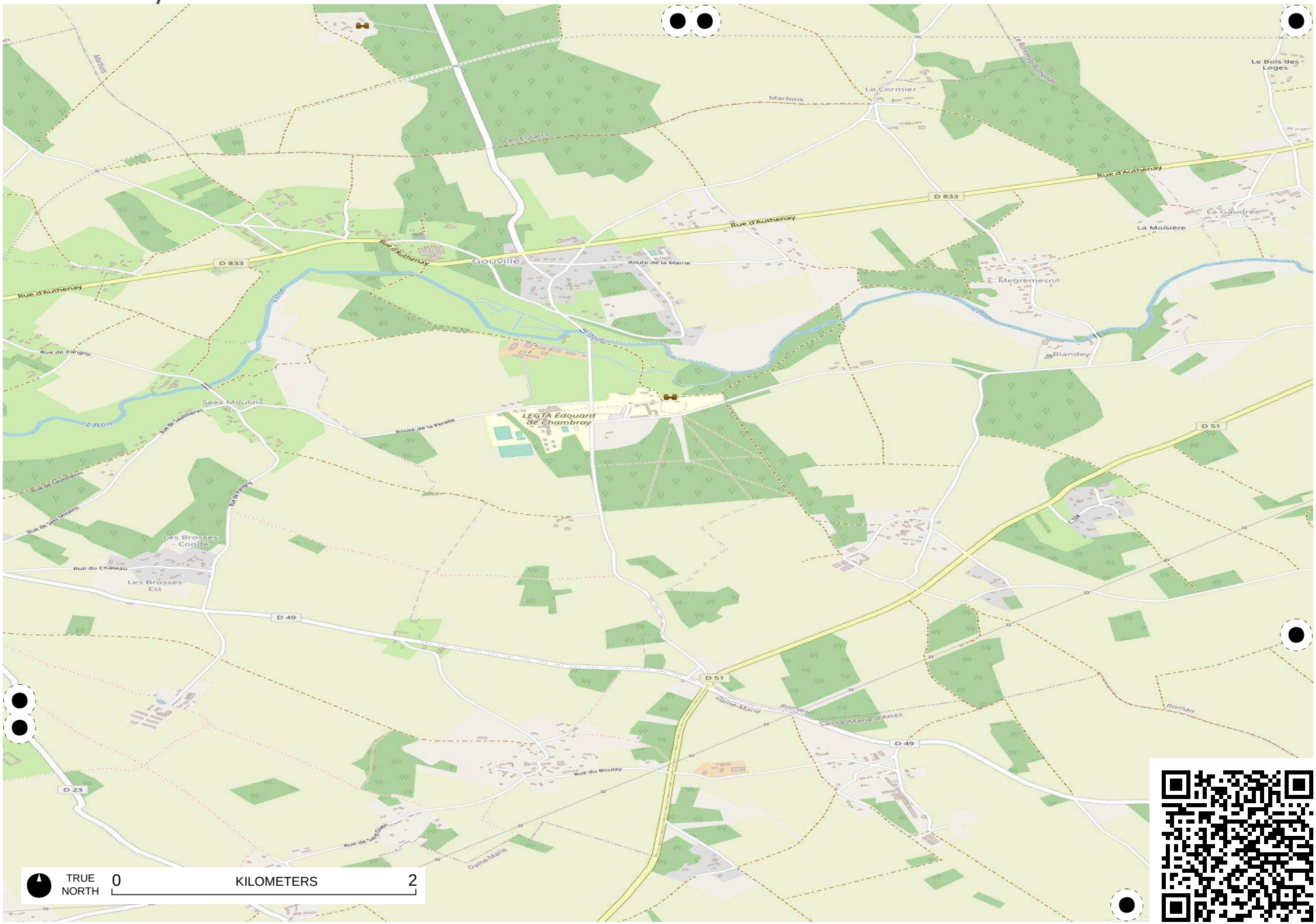

Field Papers

Avenue verte

http://fieldpapers.org/atlases/6c5k9hn0/W10



Field Papers

Avenue verte

http://fieldpapers.org/atlases/6c5k9hn0/W11

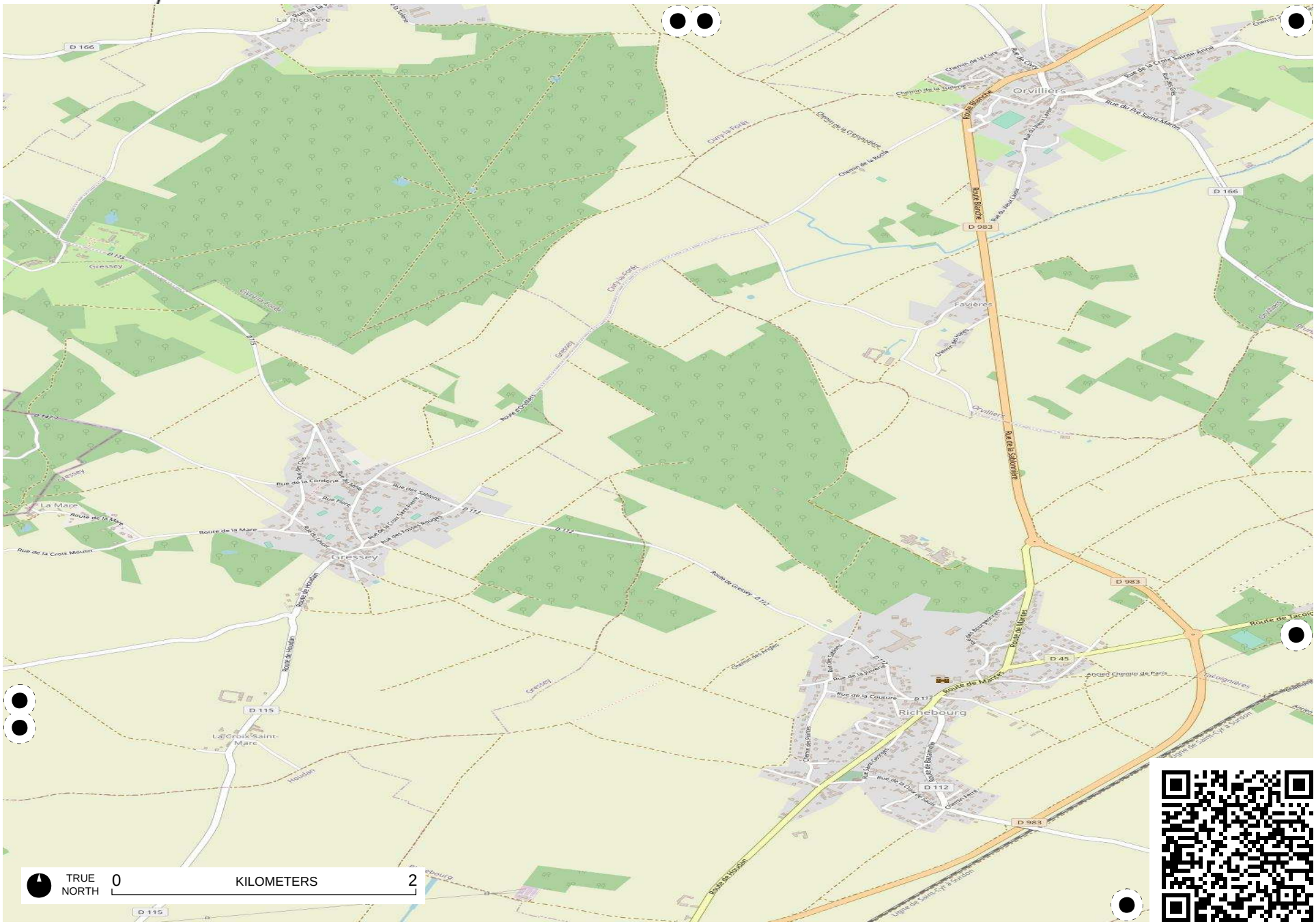

Field Papers

Avenue verte

http://fieldpapers.org/atlases/6c5k9hn0/W12



Field Papers

Avenue verte

http://fieldpapers.org/atlases/6c5k9hn0/W13

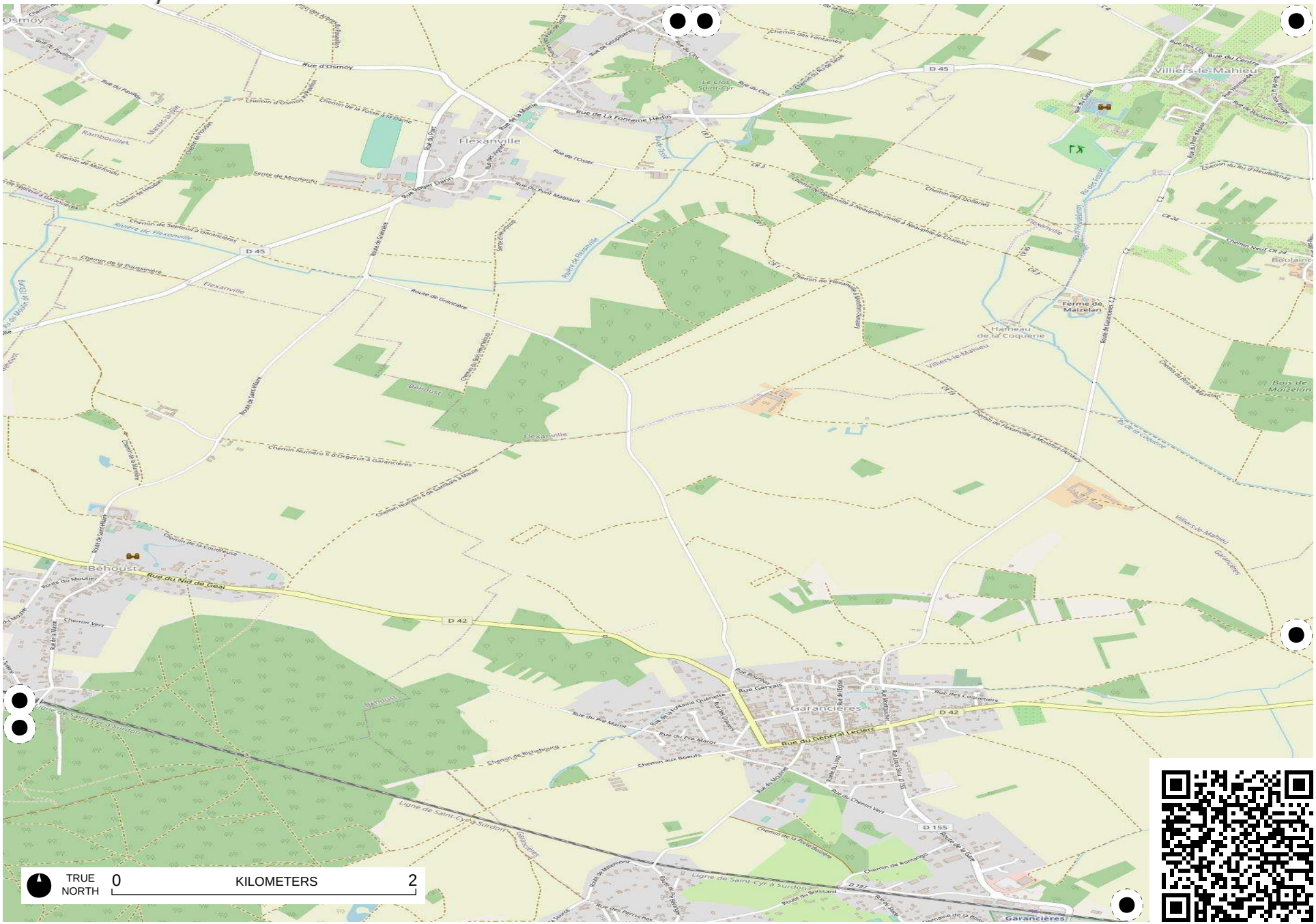

Field Papers

Avenue verte

http://fieldpapers.org/atlases/6c5k9hn0/W14

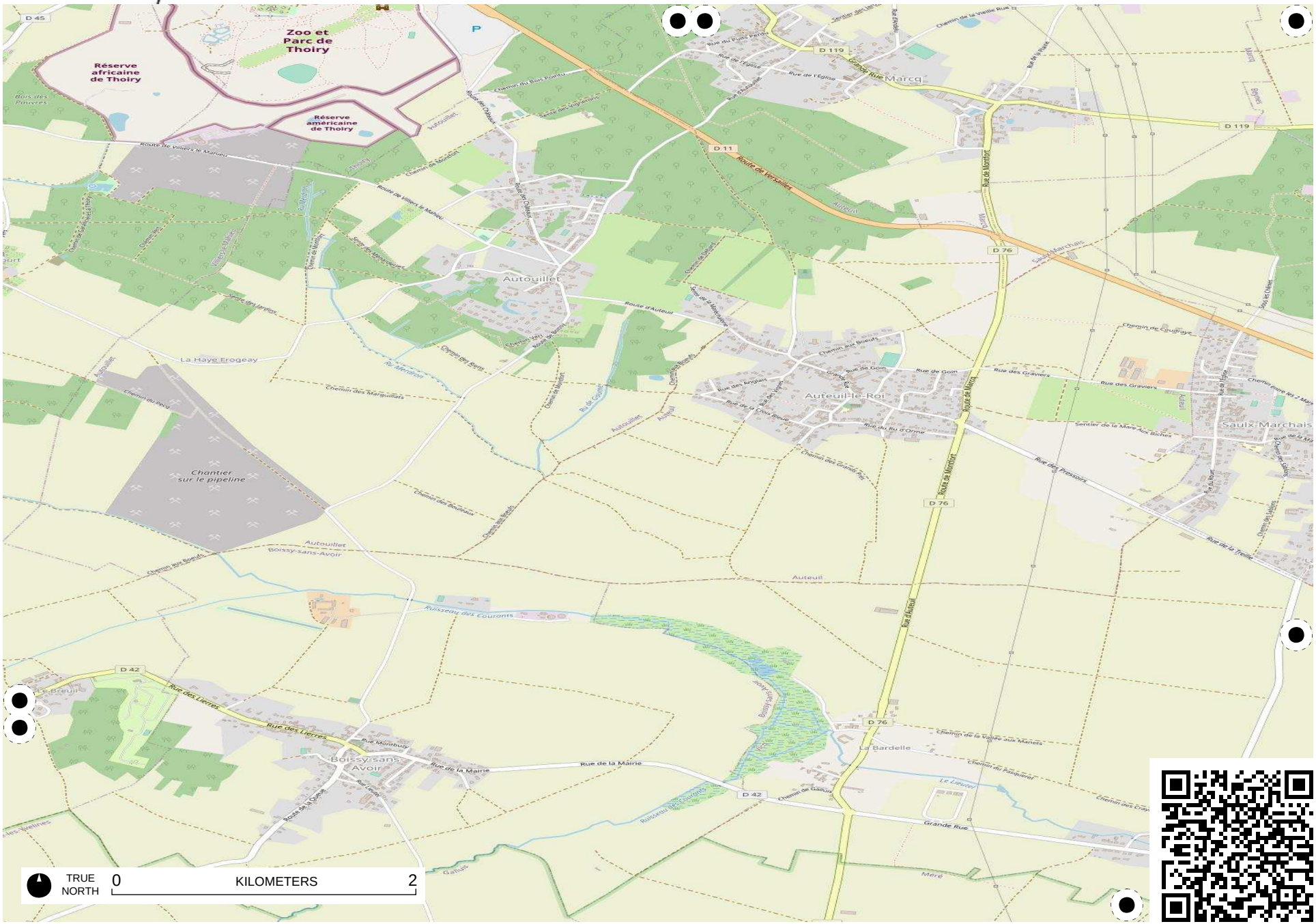

Field Papers

Avenue verte

http://fieldpapers.org/atlases/6c5k9hn0/W15



Field Papers

Avenue verte

http://fieldpapers.org/atlases/6c5k9hn0/W16

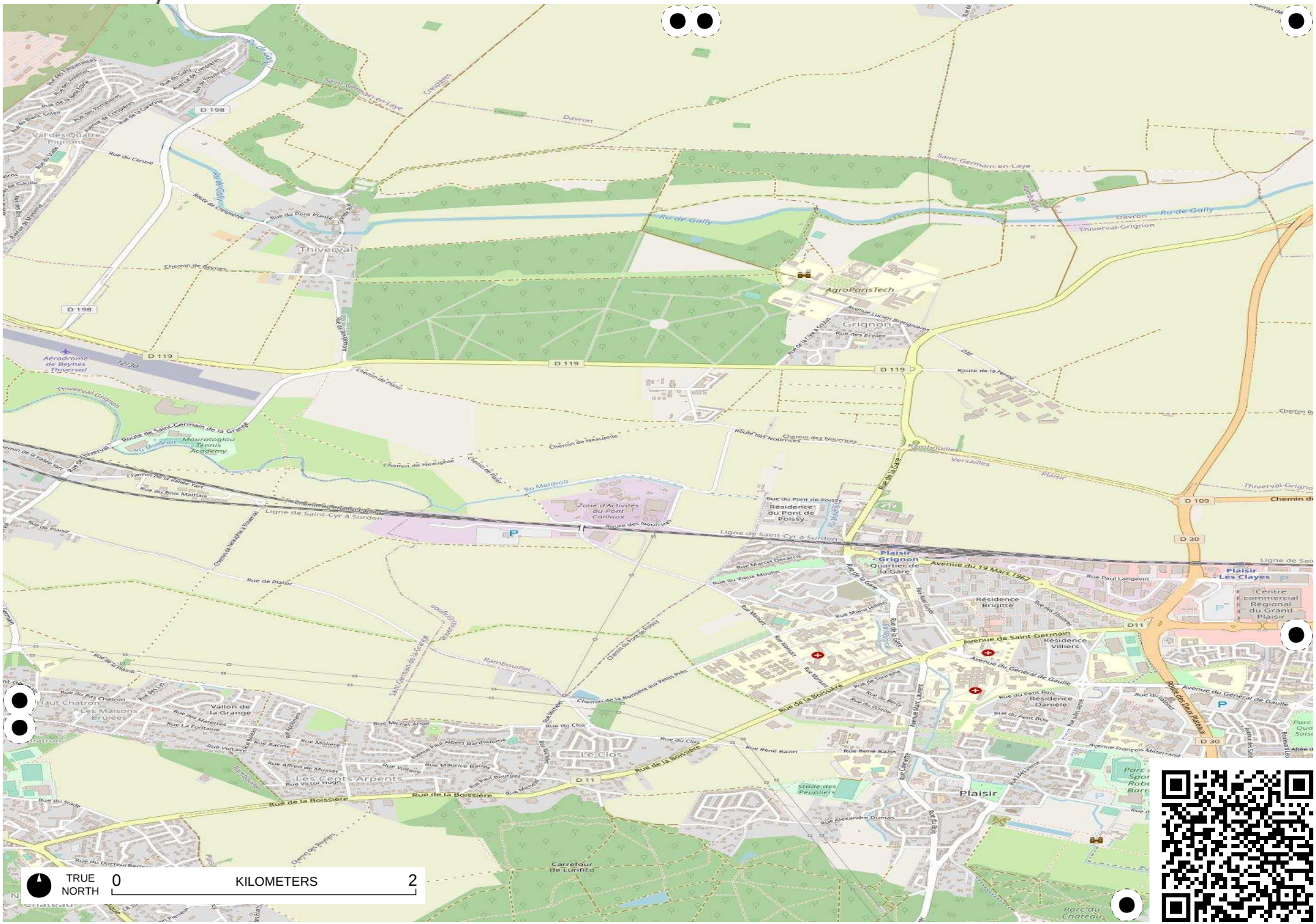

Field Papers

Avenue verte

http://fieldpapers.org/atlases/6c5k9hn0/W17

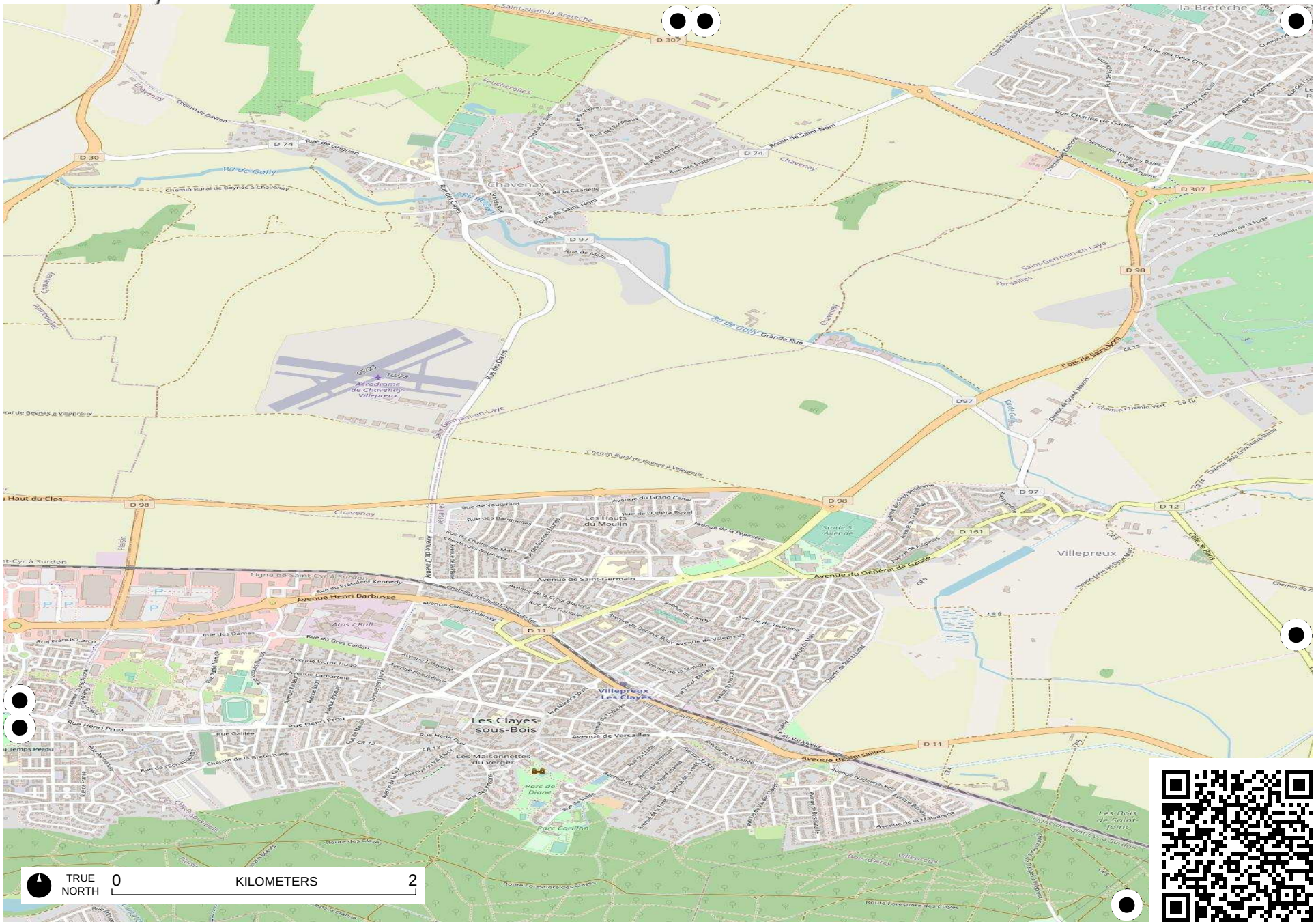

Field Papers

Avenue verte

http://fieldpapers.org/atlases/6c5k9hn0/W18

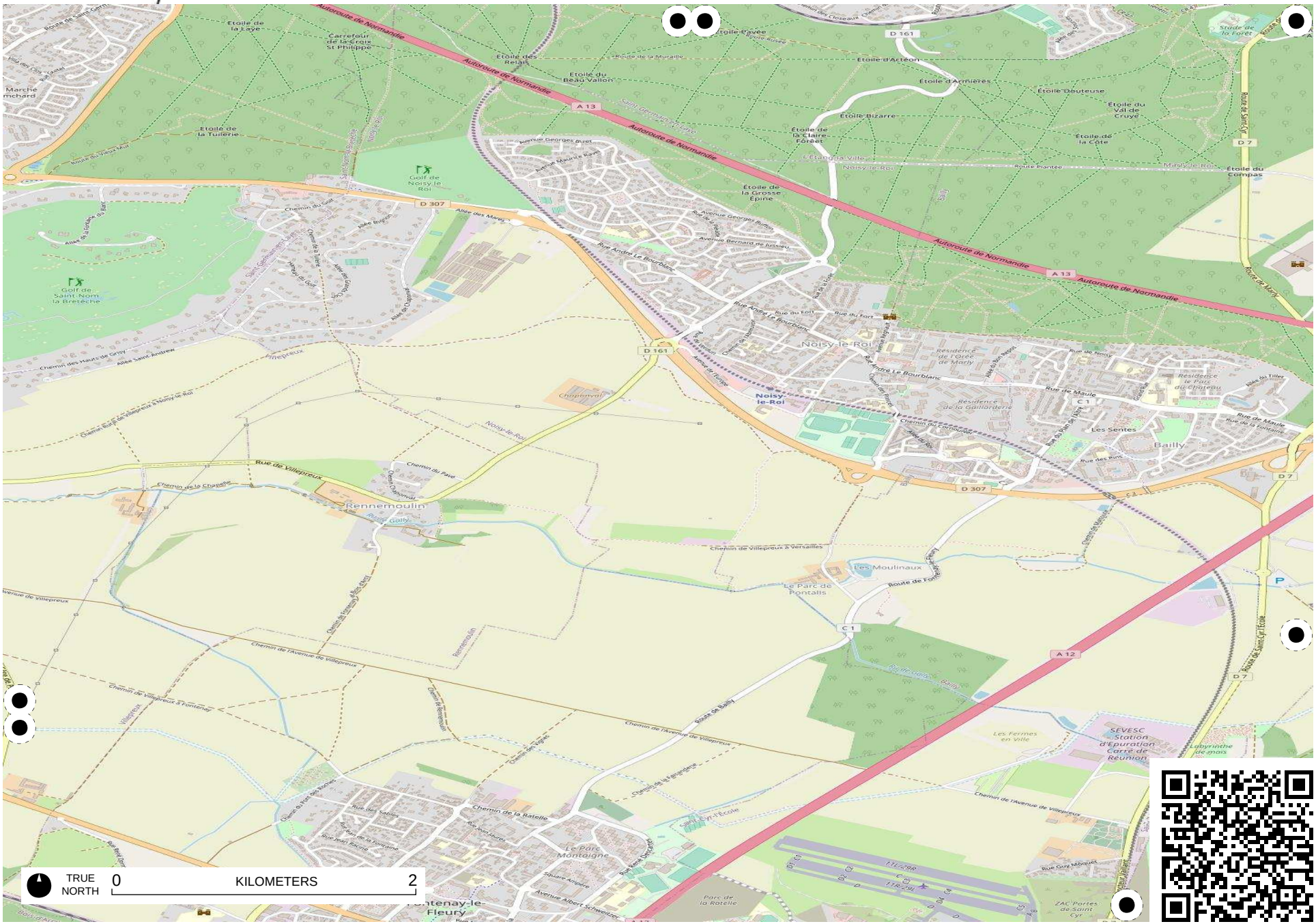

Field Papers

Avenue verte

http://fieldpapers.org/atlases/6c5k9hn0/W19

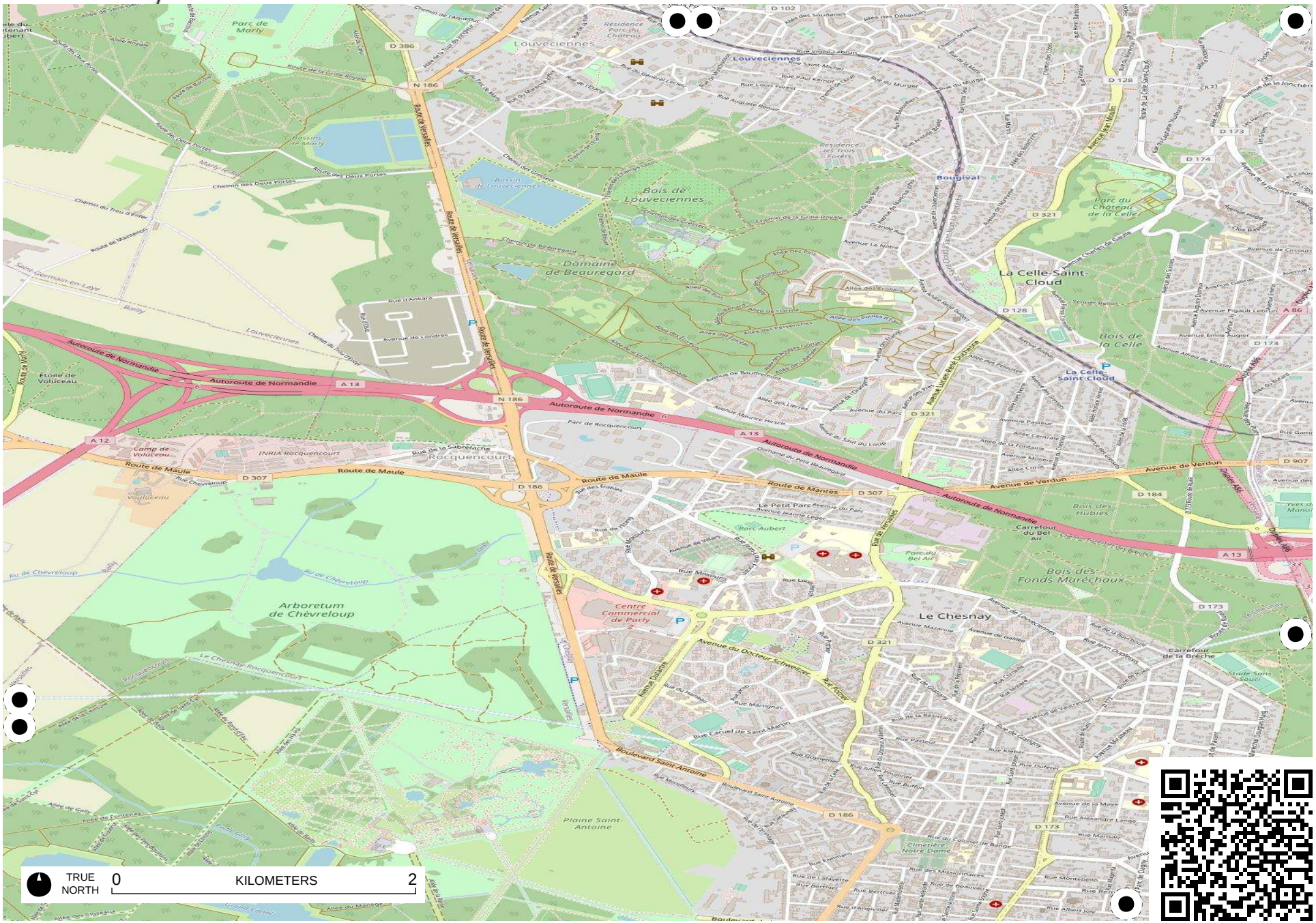
Louveciennes
Parc de Marly
Bassins de Marly
Bassin de Louveciennes
Bois de Louveciennes
Domaine de Beauregard
Bougival
La Celle-Saint-Cloud
Bois de la Celle
Parc du château de la Celle
Autoroute de Normandie
A 13
A 12
N 186
D 386
D 102
D 128
D 321
D 173
D 174
D 307
D 186
D 907
D 184
Route de Versailles
Route de Maule
Route de Mantes
Avenue de Verdun
Rocquencourt
INRIA Rocquencourt
Camp de Voluceau
Arboretum de Chèvreloup
Parc de Rocquencourt
Parc Aubert
Le Petit Parc
Centre Commercial de Parly 2
Le Chesnay
Bois des Hubies
Bois des Fonds Maréchaux
Carrefour du Bel Air
Carrefour de la Brèche
Boulevard Saint-Antoine
Plaine Saint-Antoine
Cimetière Notre-Dame
Étoile de Voluceau
Avenue de Londres
Avenue de Bauffremont
Avenue du Docteur Schweitzer
Avenue de Galilée
Avenue Mozarine
Avenue Jeanne Loiseau
Rue Porte
Rue Carnot
Rue Pasteur
Rue Kleber
Rue Dufeu
Rue Montebello
Rue Berthier
Rue de Lafayette
Rue d'Angivillers
Rue Caruel de Saint Martin
Rue Mansart
Rue Alexandre Lange
Rue Albert Joly
Rue des Missionnaires
Rue de Beauvais
Rue du Colonel de Bange
Rue Emmanuel Chabrier
Rue Montalembert
Rue Jean Dupuis
Rue de la Bourbonnaise
Rue de la Résistance
Rue Mansart
Rue Monsigny
Rue Molière
Rue Corneille
Rue Racine
Rue Lavoisier
Rue Mignard
Rue Le Nôtre
Rue Hoche
Rue Jean Mermoz
Rue Paul Reinet
Rue Louis Forest
Rue Auguste Renoir
Rue Saint-Michel
Rue du Général Leclerc
Rue du Maréchal Juin
Rue du Murger
Rue d'Ankara
Rue de la Sabretache
Rue Chèvreloup
Rue de Gally
Rue de Bailly
Rue de Marly
Rue de Montreuil
Rue de Mareil
Rue de l'Étang
Rue du Parc de Marly
Route de Marly-le-Roi
Route de la Grille Royale
Route des Deux Portes
Route de Maintenon
Route de Saint-Germain
Chemin des Deux Portes
Chemin du Trou d'Enfer
Chemin de la Grille Royale
Chemin de Beauregard
Chemin des Gardes
Chemin des Grésets
Allée des Pins
Allée des Pervenches
Allée des Tilleuls
Allée des Lierres
Allée des Poiriers
Allée des Pêchers
Allée des Fraises
Allée des Framboisiers
Allée des Groseilliers
Allée des Cerisiers
Allée des Pommiers
Allée de la Fontaine
Allée Corot
Allée Centrale
Avenue Pasteur
Avenue Molière
Avenue Racine
Avenue Corneille
Avenue Lavoisier
Avenue Mignard
Avenue Le Nôtre
Avenue Hoche
Avenue Jean Mermoz
Avenue Paul Reinet
Avenue Louis Forest
Avenue Auguste Renoir
Avenue Saint-Michel
Avenue du Général Leclerc
Avenue du Maréchal Juin
Avenue du Murger
Avenue Ernest Renan
Avenue Pasteur
Avenue Emile Augier
Avenue Alfred de Musset
Avenue Pisault Lebrun
Avenue Charles de Gaulle
Avenue Hoche
Avenue de la Jonchère
Avenue Jean Moulin
Avenue Lucien Auvert
Avenue André Boyer
Avenue Maurice Hirsch
Avenue du Parc
Avenue du Saut du Loup
Avenue de Villars
Avenue Jeanne Loiseau
Avenue de Galilée
Avenue Mozarine
Avenue de Louveciennes
Avenue de la Maye
Avenue Sidonie
Avenue Mac Mahon
Avenue de Versailles
Avenue de Verdun
Avenue du Docteur Schweitzer
Avenue de la Jonchère
Avenue de Circourt
Avenue Hoche
Avenue Gabriel
Avenue Auguste Dupuy
Avenue Ernest Renan
Avenue Pisault Lebrun
Avenue Emile Augier
Avenue Alfred de Musset
Avenue de Bauffremont
Avenue de Londres
Avenue de la Jonchère
Avenue de Circourt
Avenue Charles de Gaulle
Avenue Jean Mermoz

Field Papers

Avenue verte

http://fieldpapers.org/atlases/6c5k9hn0/W2

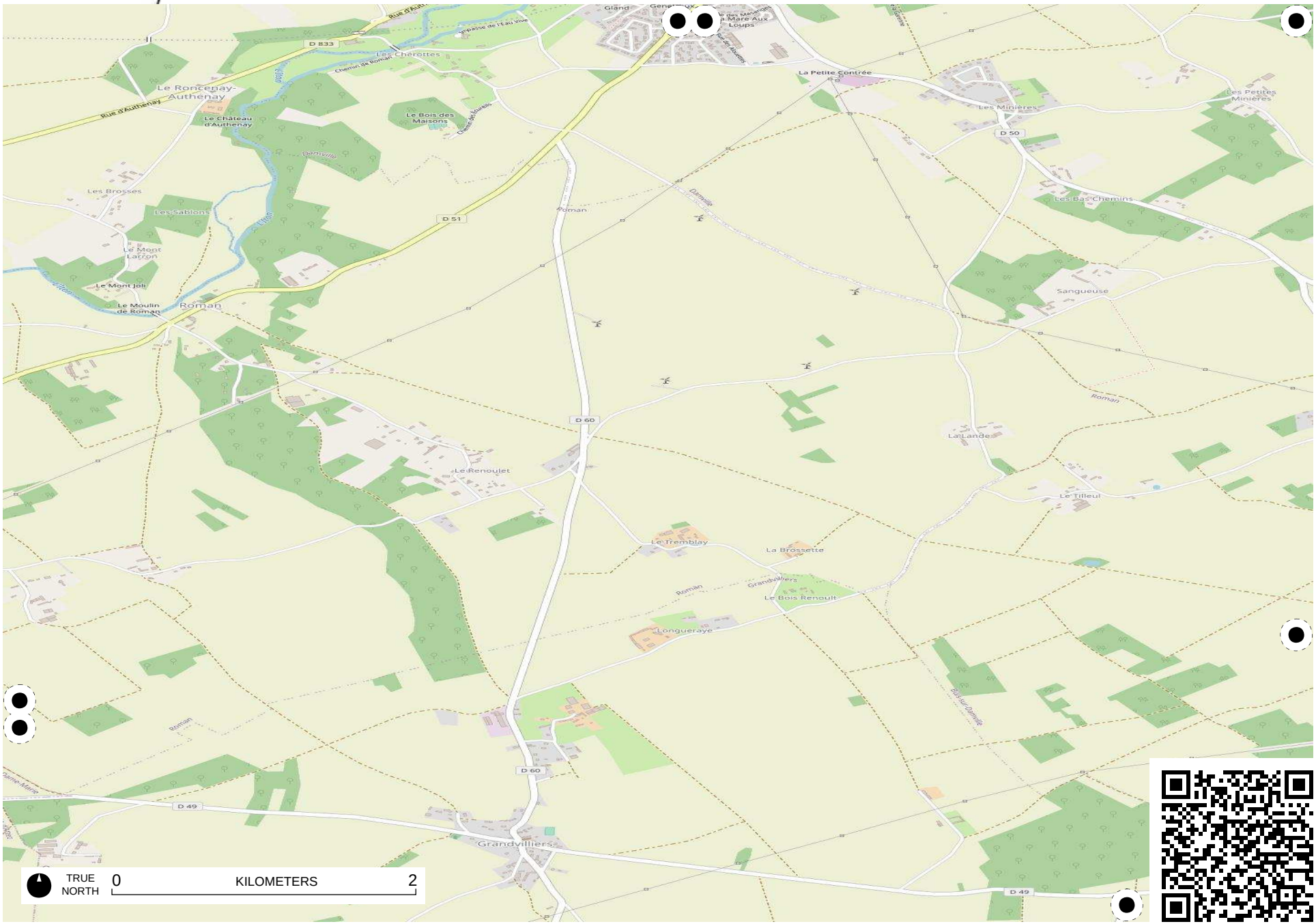

Field Papers

Avenue verte

http://fieldpapers.org/atlases/6c5k9hn0/W20

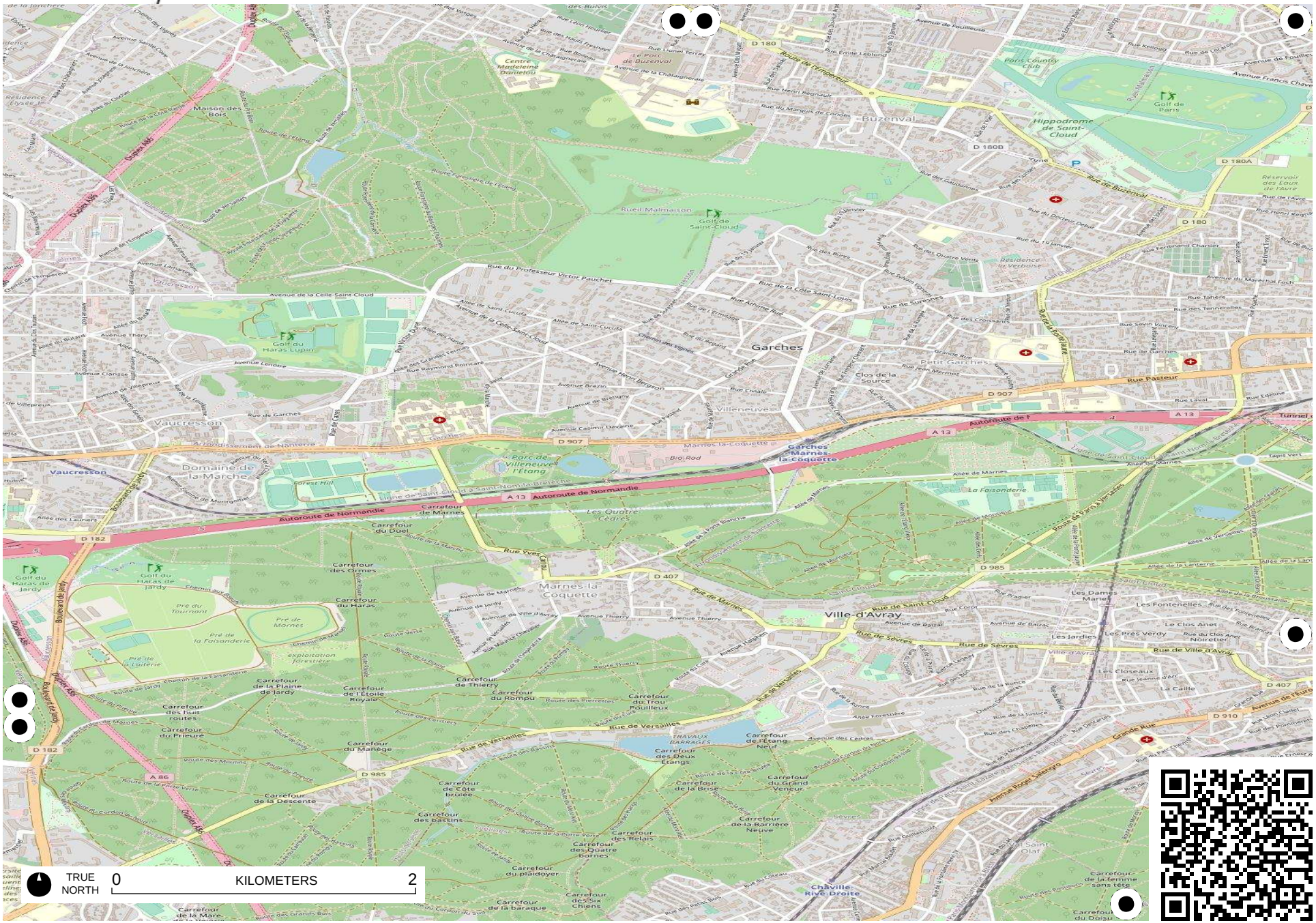

Field Papers

Avenue verte

http://fieldpapers.org/atlases/6c5k9hn0/W21

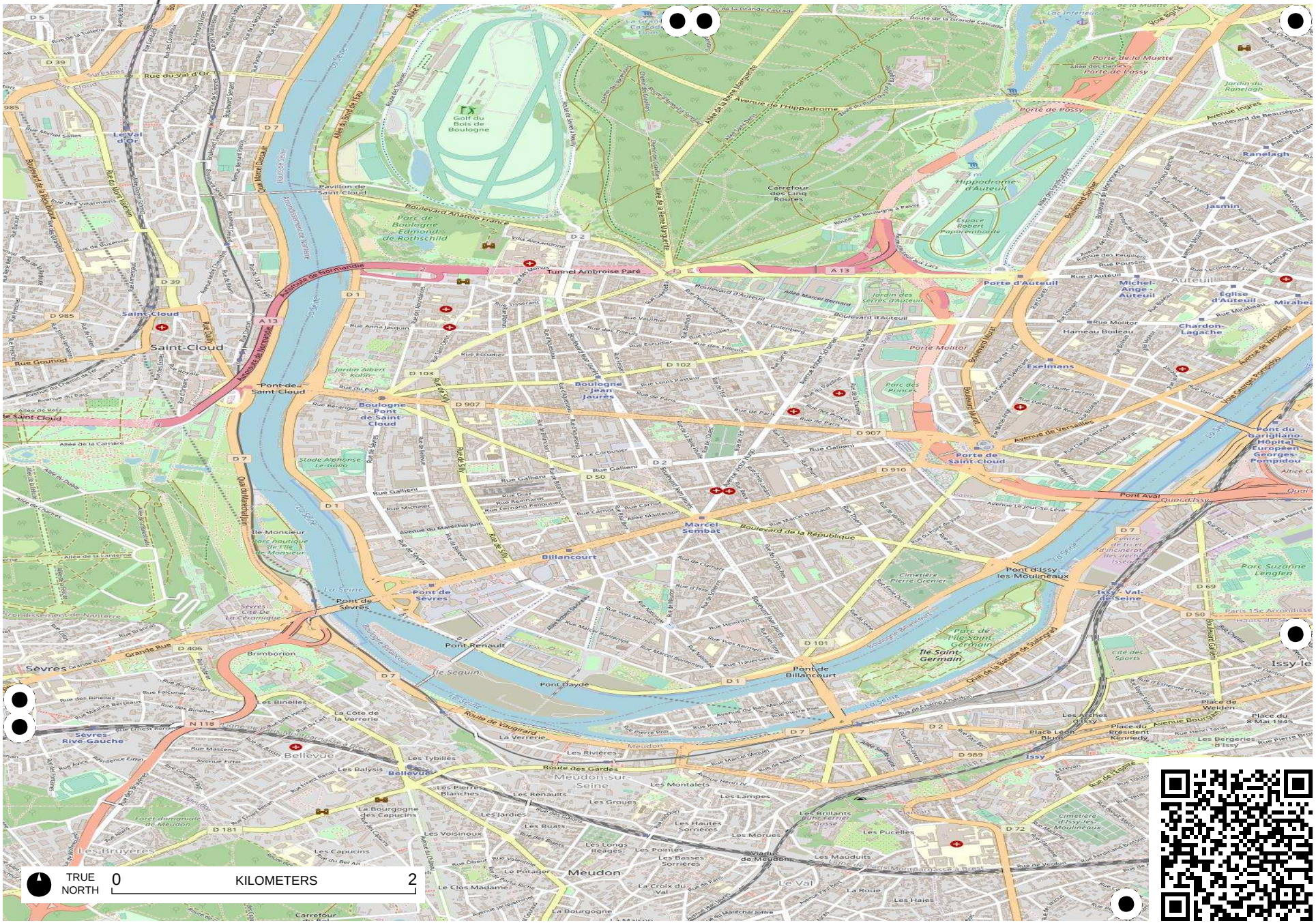

Field Papers

Avenue verte

http://fieldpapers.org/atlases/6c5k9hn0/W22

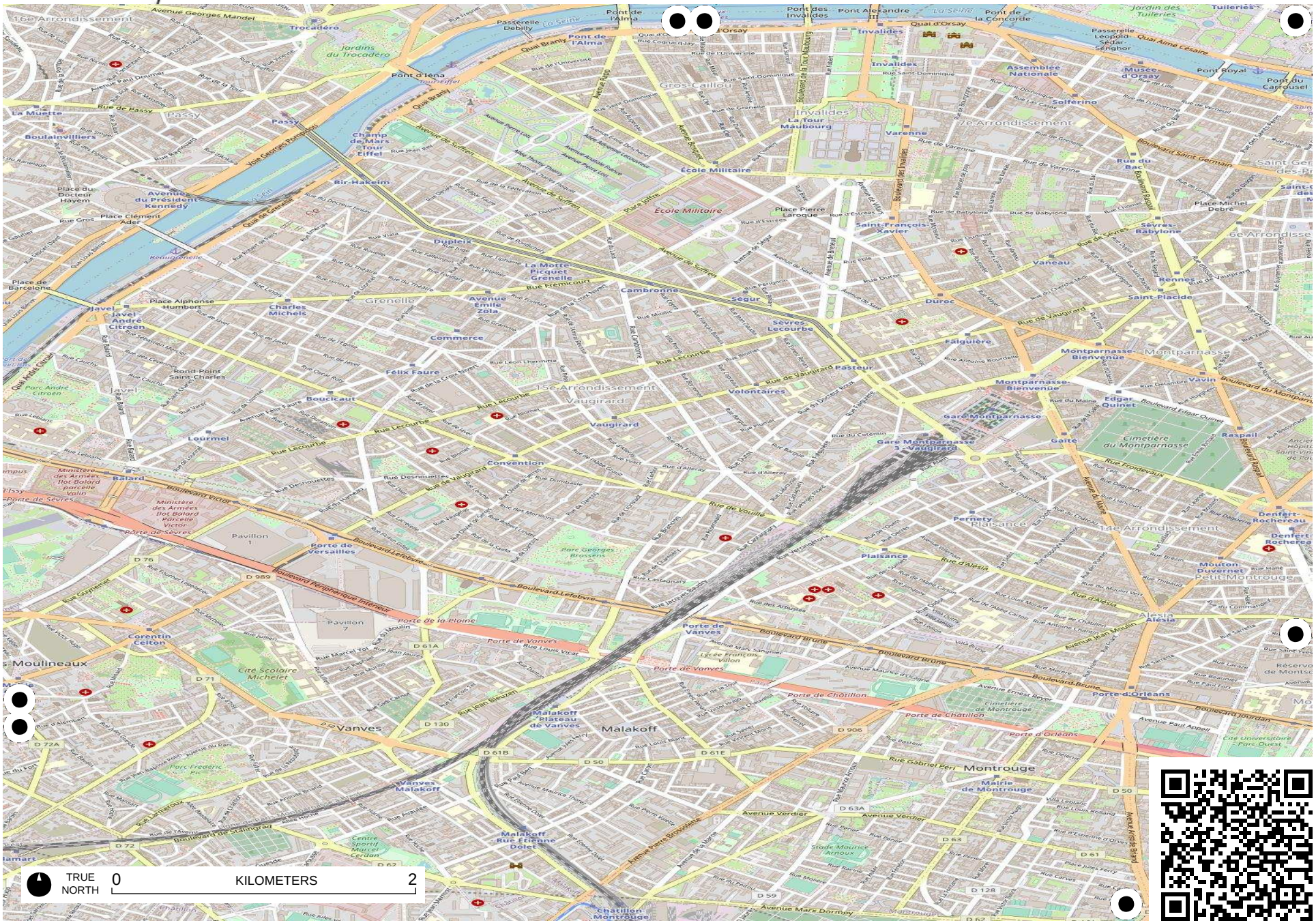

Field Papers

Avenue verte

http://fieldpapers.org/atlases/6c5k9hn0/W23



Field Papers

Avenue verte

http://fieldpapers.org/atlases/6c5k9hn0/W24

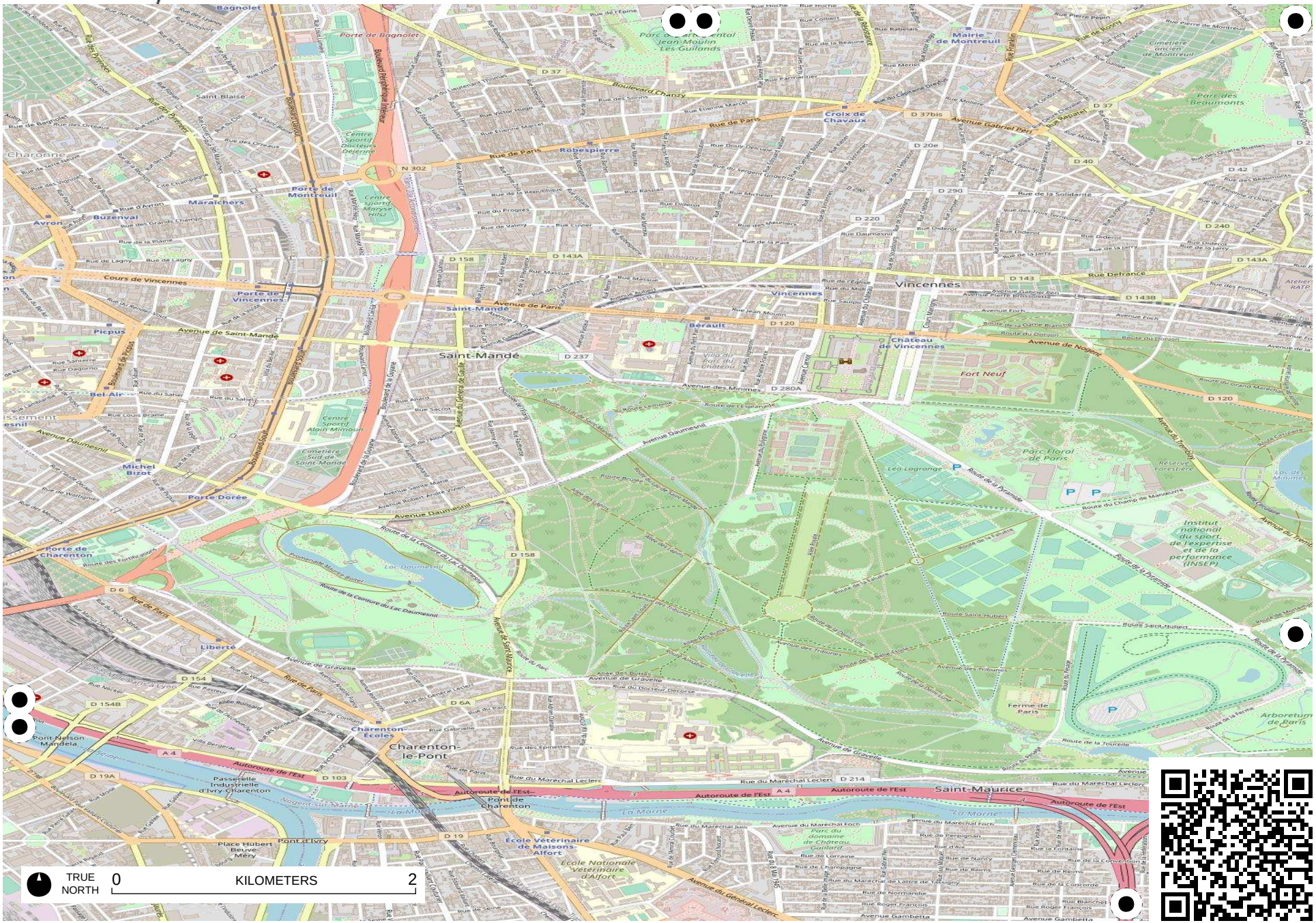

Field Papers

Avenue verte

http://fieldpapers.org/atlases/6c5k9hn0/W25

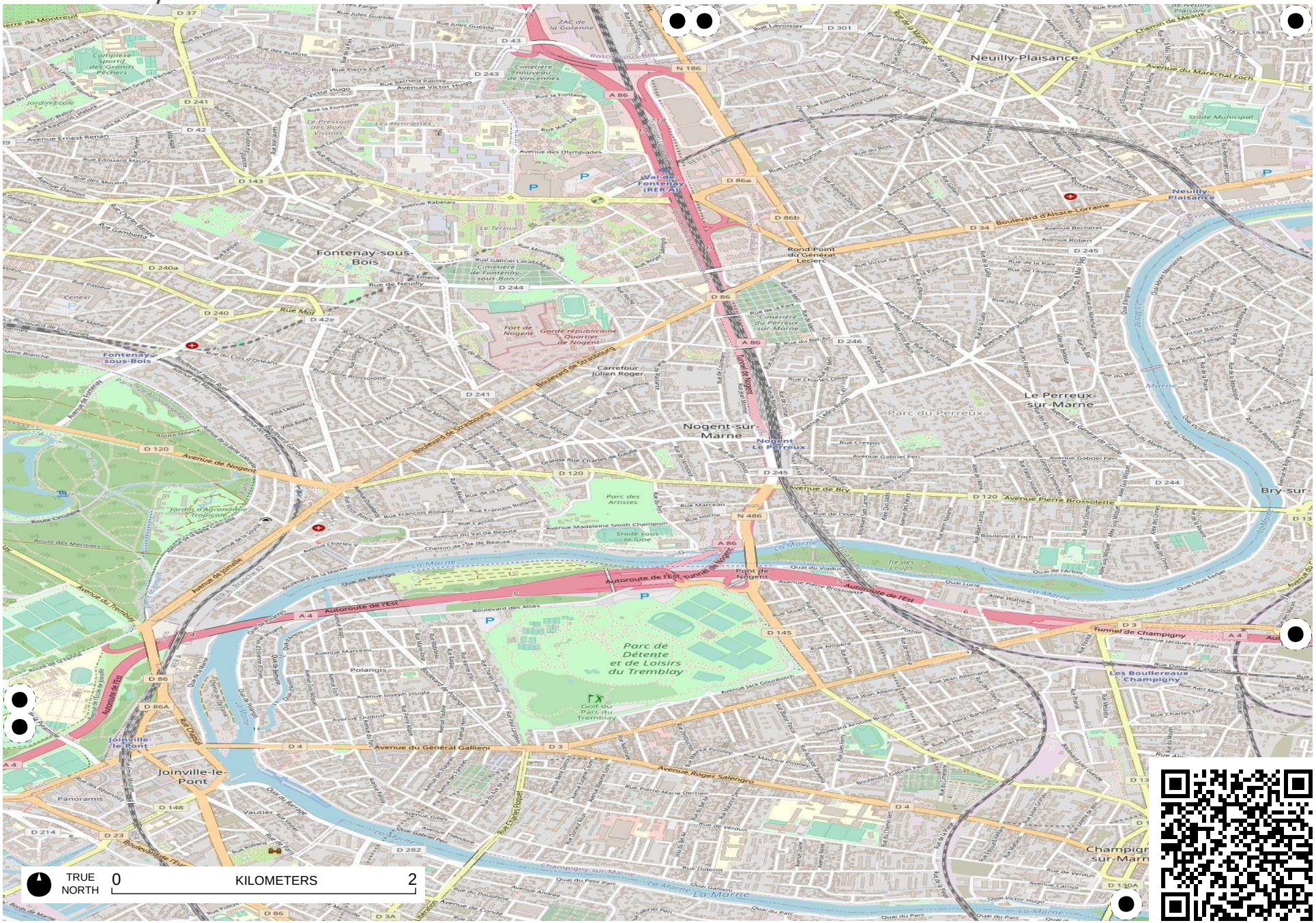

Field Papers

Avenue verte

http://fieldpapers.org/atlases/6c5k9hn0/W3

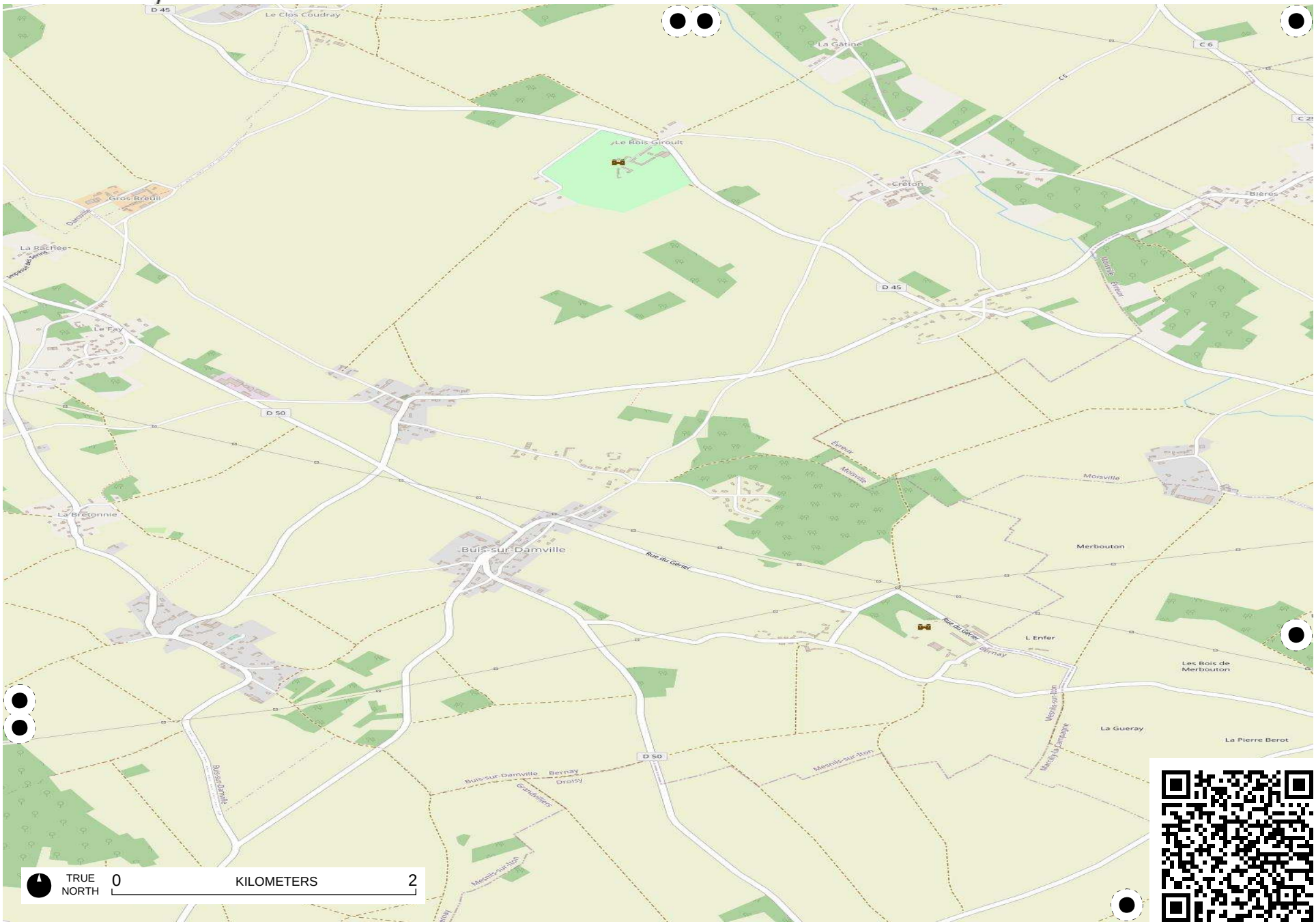

Field Papers

Avenue verte

http://fieldpapers.org/atlases/6c5k9hn0/W4

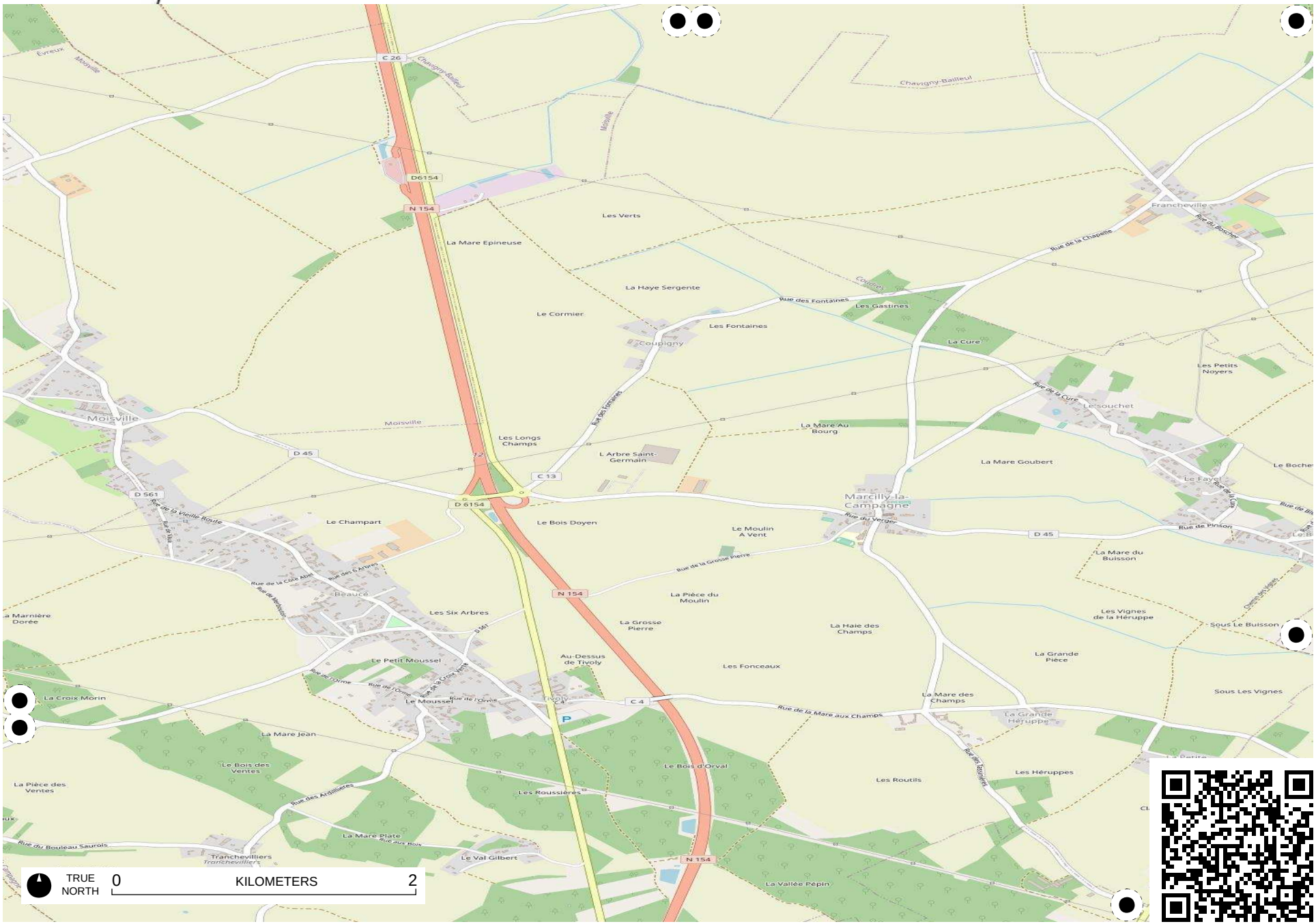

Field Papers

Avenue verte

http://fieldpapers.org/atlases/6c5k9hn0/W5

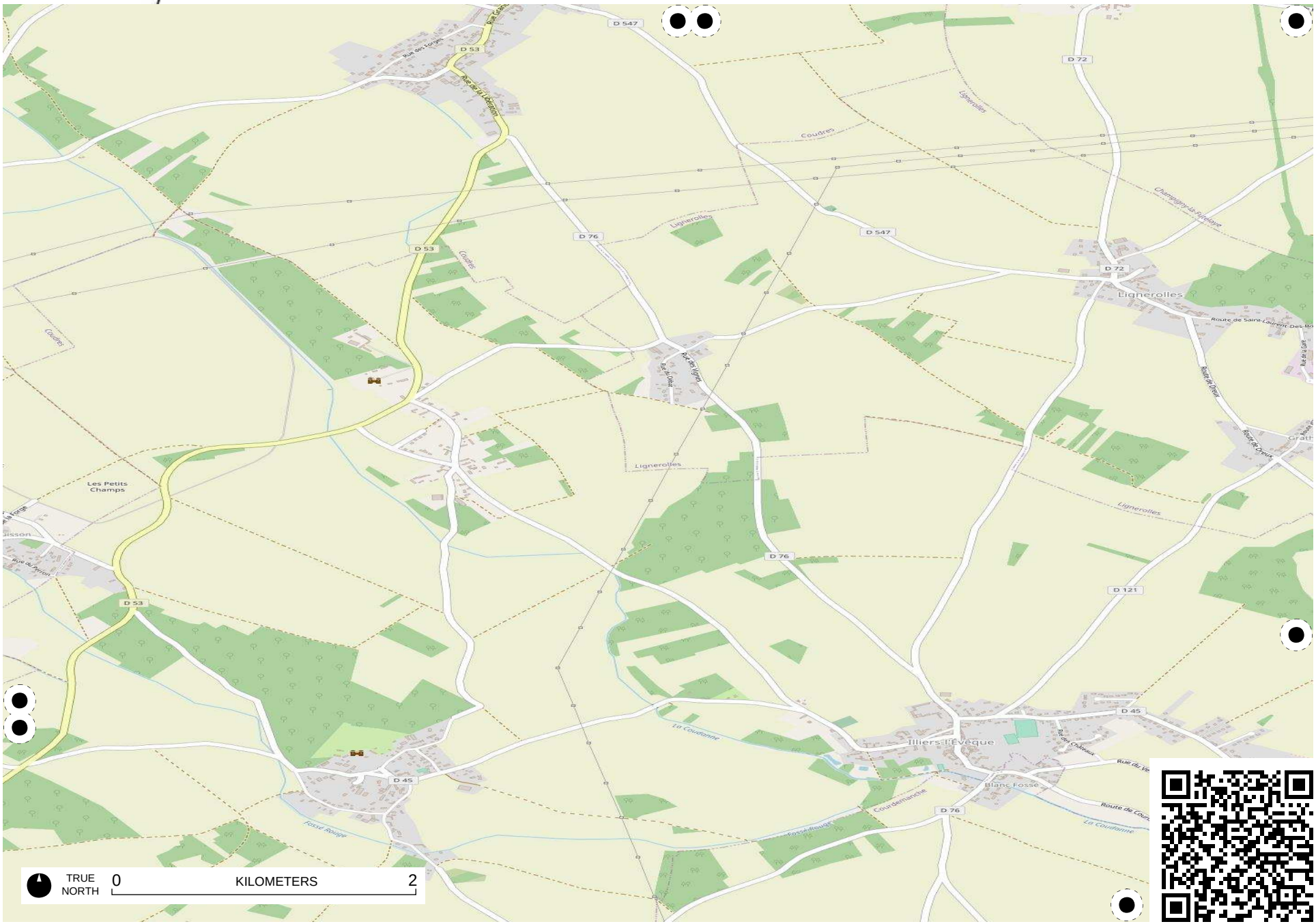

Field Papers

Avenue verte

http://fieldpapers.org/atlases/6c5k9hn0/W6



Field Papers

Avenue verte

http://fieldpapers.org/atlases/6c5k9hn0/W7


TRUE NORTH
0
KILOMETERS
2
Sorel-Moussel
Croth
Coutumelle
Le Cornouiller
La Boissière
Les Maries
Les Christophes
Les Vieilles Ventes
Carrefour de la Vallée Moulin
Buisson de Croth
Z.A. Parc de Coutumel
Z.A. La Ferme de l'Isle
Poteau des Landes
Poteau des Vieilles Ventes
D 143
D 556
D 68
D 301.35
D 301
D 301.12
D 301.14
D 301.13
D 116.11
D 301.15
D 116
D 21.7
D 45
Route d'Ezy
Route de Marcilly
Route d'Anet
Route de Dreux
Rue de la Mairie
Rue Jean Moreau
Rue du Castel Feo
Route de la Croix de Sorel
Rue des Blondeaux Sorel
Route de Bu
Route Harrouard
Rue de la Briqueterie
Chemin de Beauregard
Route des Marnes
Rue du Val Benard
Rue du Mousset
Rue de Sorel
Côte Saint-Jean
Route des Champvallets
Route des Gaules
Rue de la Gaieté
Rue de la Garenne
Rue de la Bergerie
Rue de la Fontaine
Rue de Bois-Le-Roy
Route de Boneux
Rue de Morillon
Rue du Pont Saint-Jean
Chemin des Froids Vents
Chemin des Vignes
Chemin de Beauregard
Chemin du Carrefour à la Meunière
Chemin des Grandes Vallées
Chemin de Bruyères
Rue de Bû
Rue de la Fontaine
Rue de la Pierre Grise
Rue de Rueil
Rue de Vaches
Rue de Sorel
Rue des Entrepreneurs
Rue des Bruyères
Rue des Tilleuls
Rue du Chêne
Rue du Bois Gerbe des Grues
Rue du Gué des Grues
Rue du Pont Saint-Jean
Rue André
Côte Saint-Jean
Le Petit Bois
Le Petit Pont
Le Courbillon
Le Pré Vert
Le Pré Neuf
Le Pré Rond
Le Pré Haut
Le Pré Bas
Le Pré Long
Le Pré Court
Le Pré Large
Le Pré Étroit
Le Pré Carré

Field Papers

Avenue verte

http://fieldpapers.org/atlases/6c5k9hn0/W8

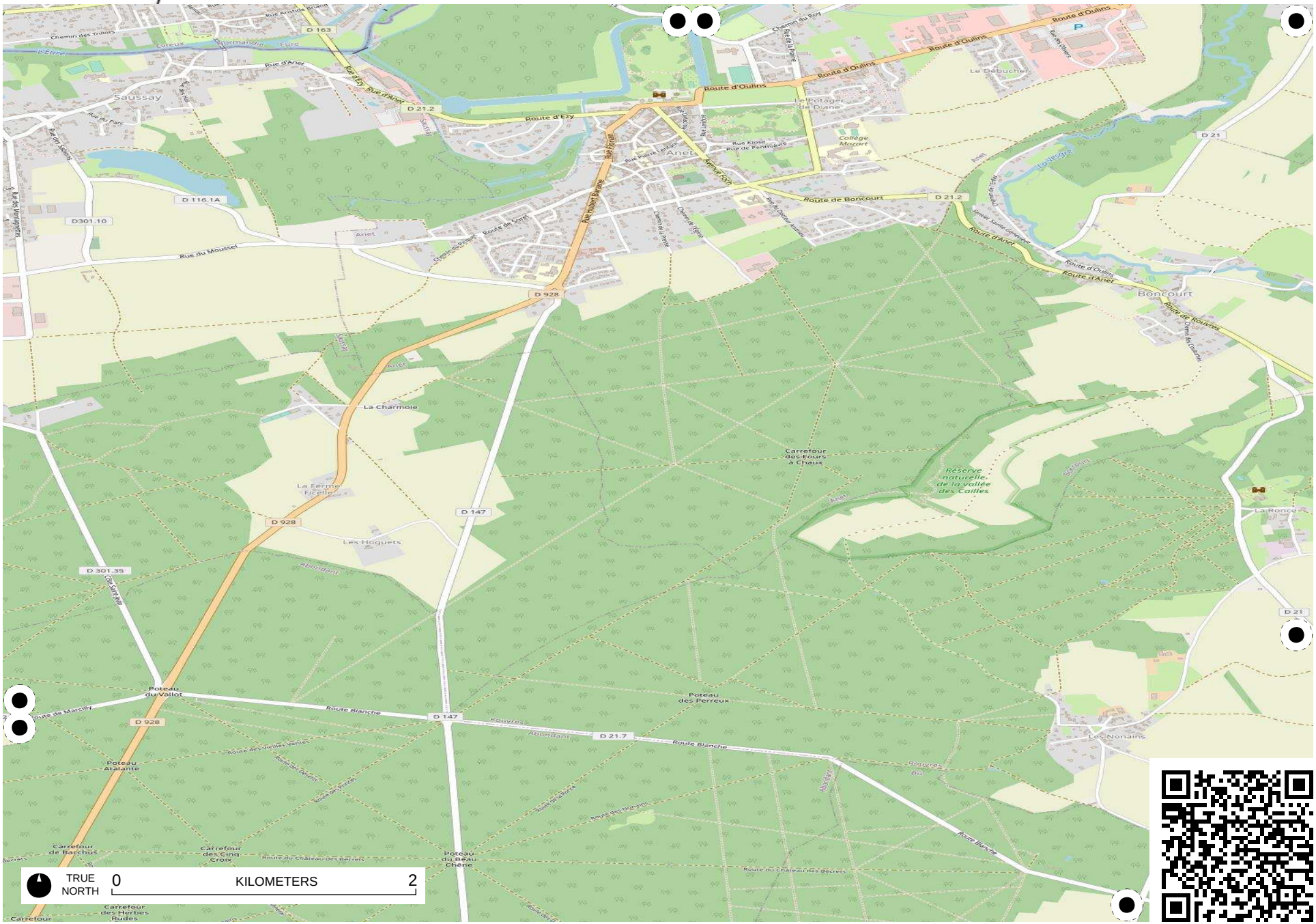

Field Papers

Avenue verte

http://fieldpapers.org/atlases/6c5k9hn0/W9

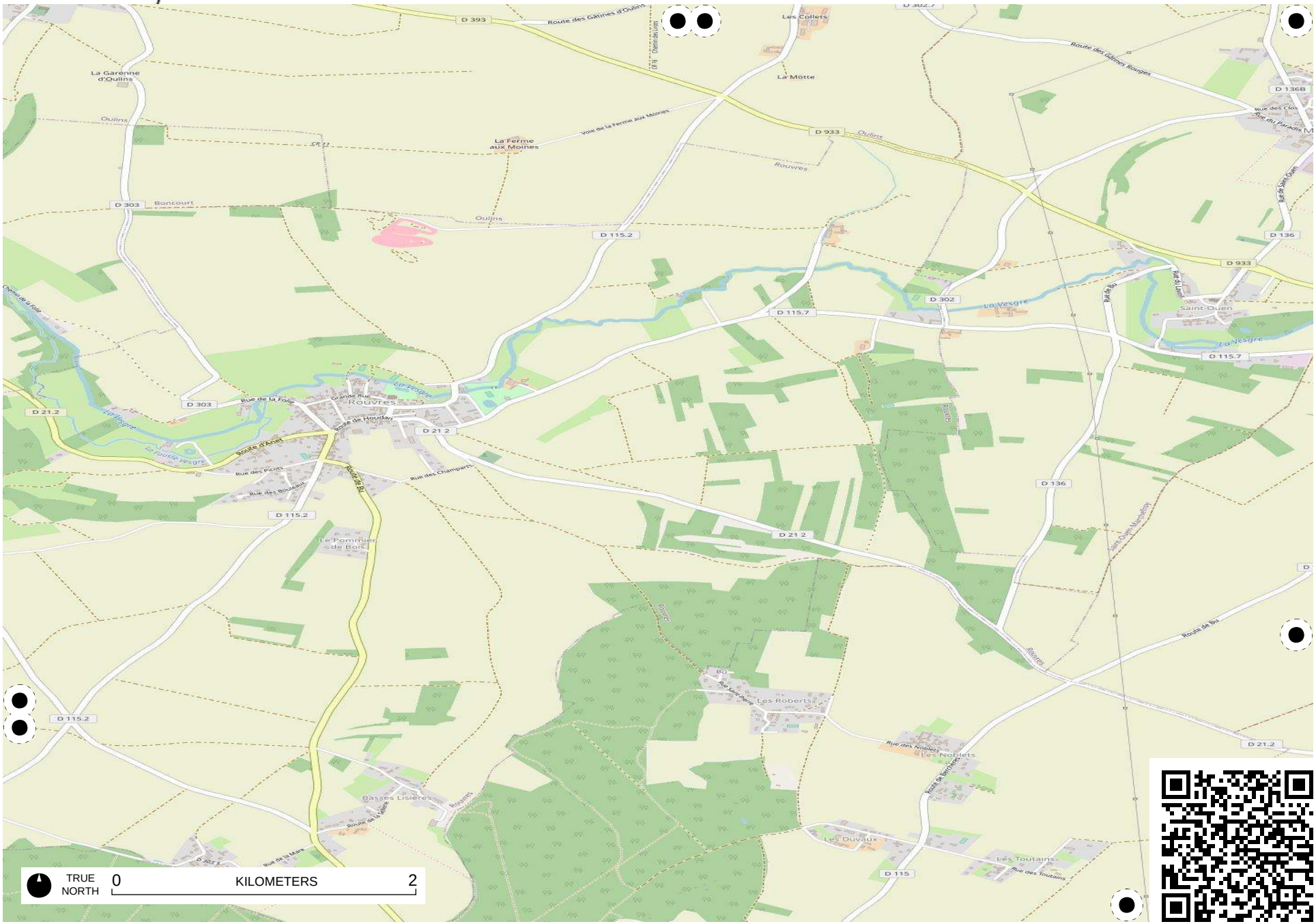

Field Papers

Avenue verte

http://fieldpapers.org/atlases/6c5k9hn0/X1

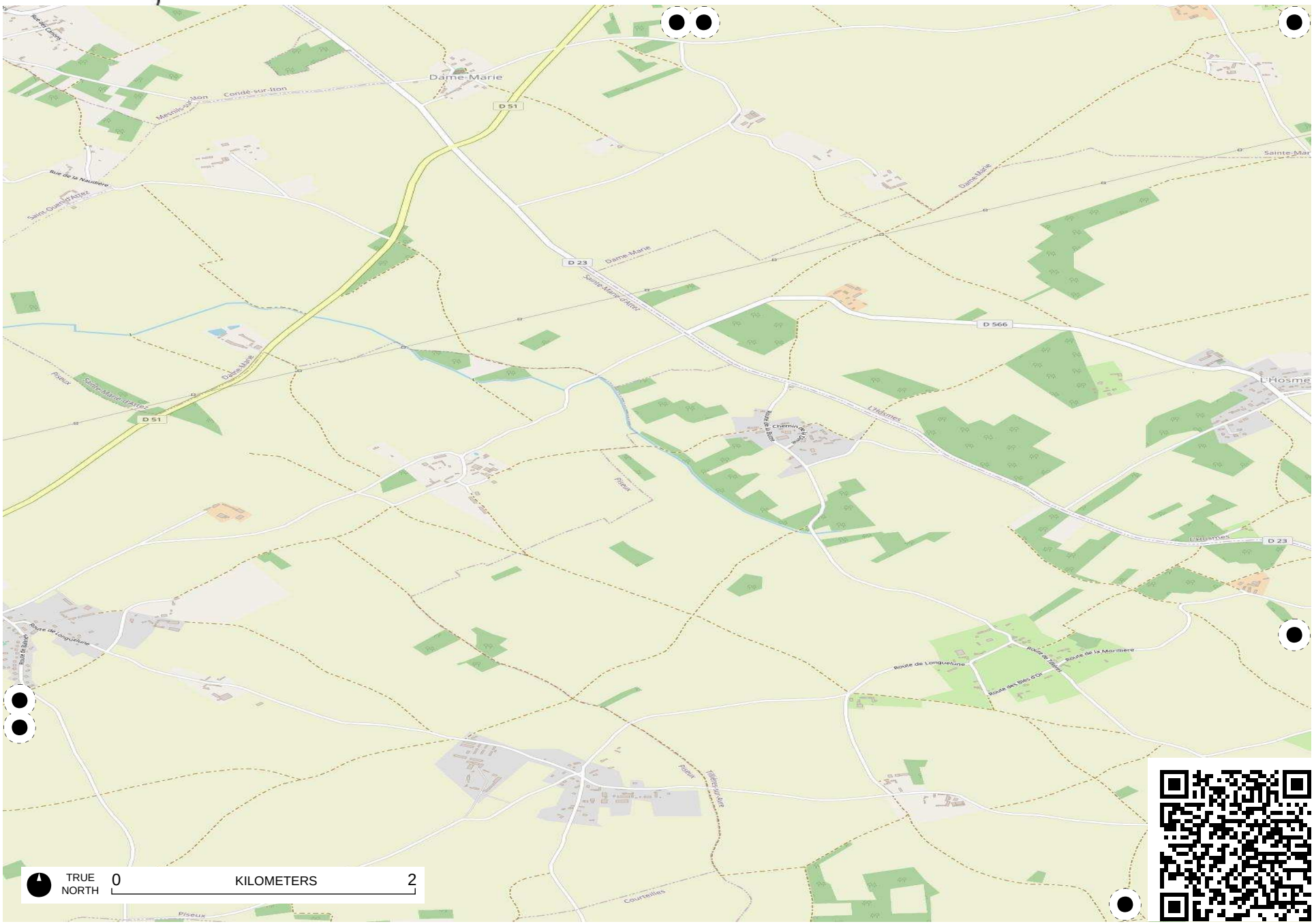

Field Papers

Avenue verte

http://fieldpapers.org/atlases/6c5k9hn0/X10

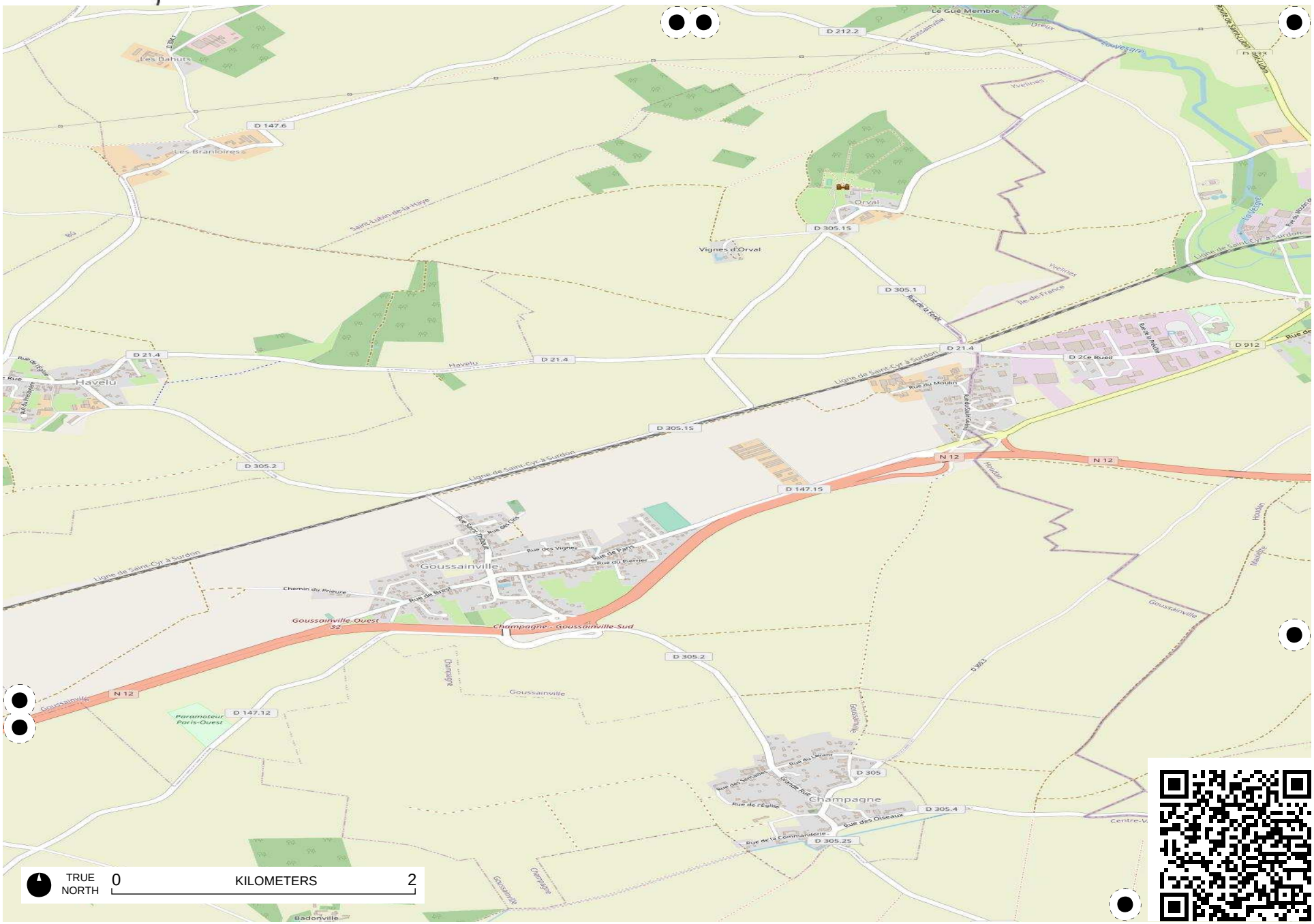

Field Papers

Avenue verte

http://fieldpapers.org/atlases/6c5k9hn0/X11

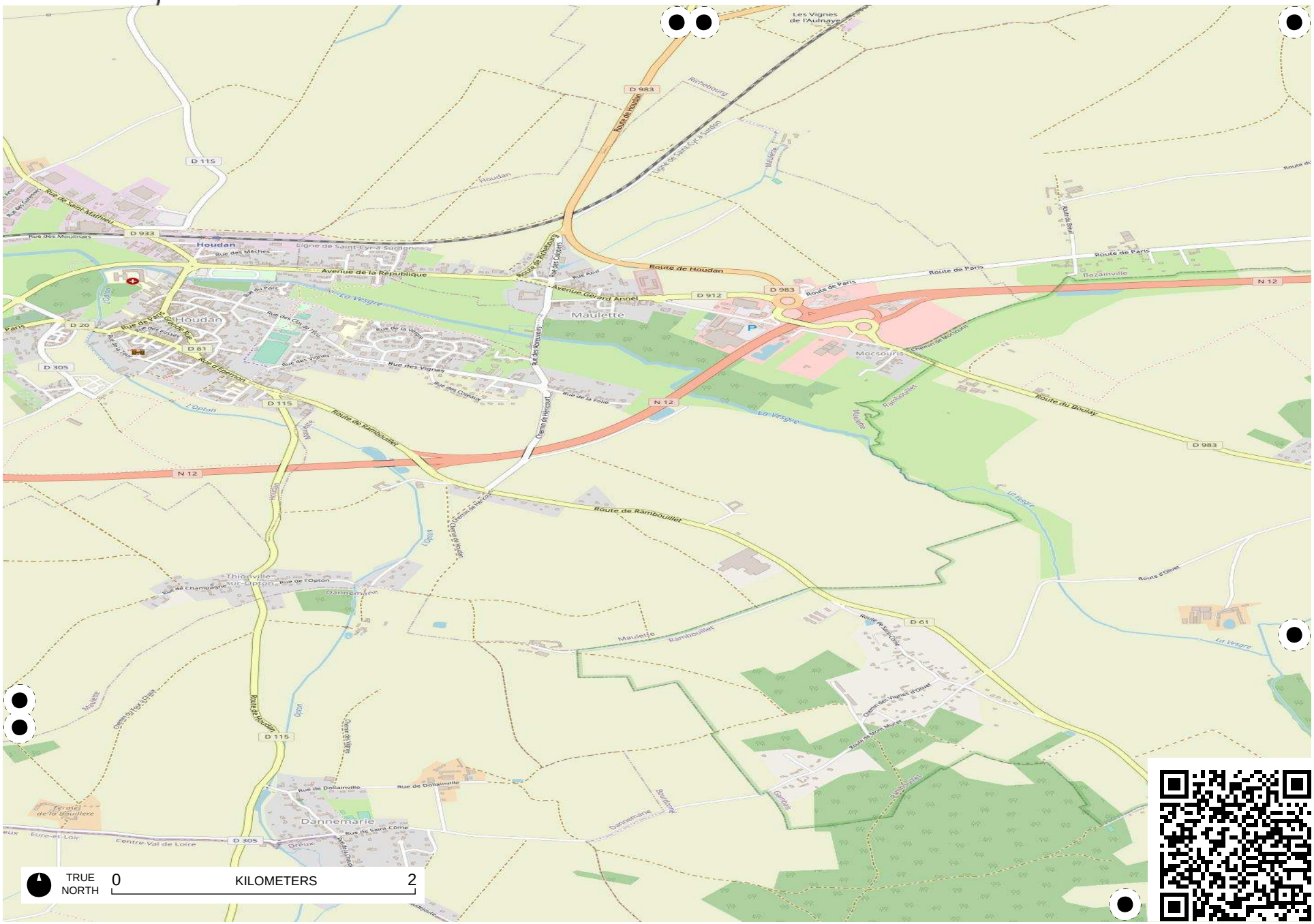

Field Papers

Avenue verte

http://fieldpapers.org/atlases/6c5k9hn0/X12

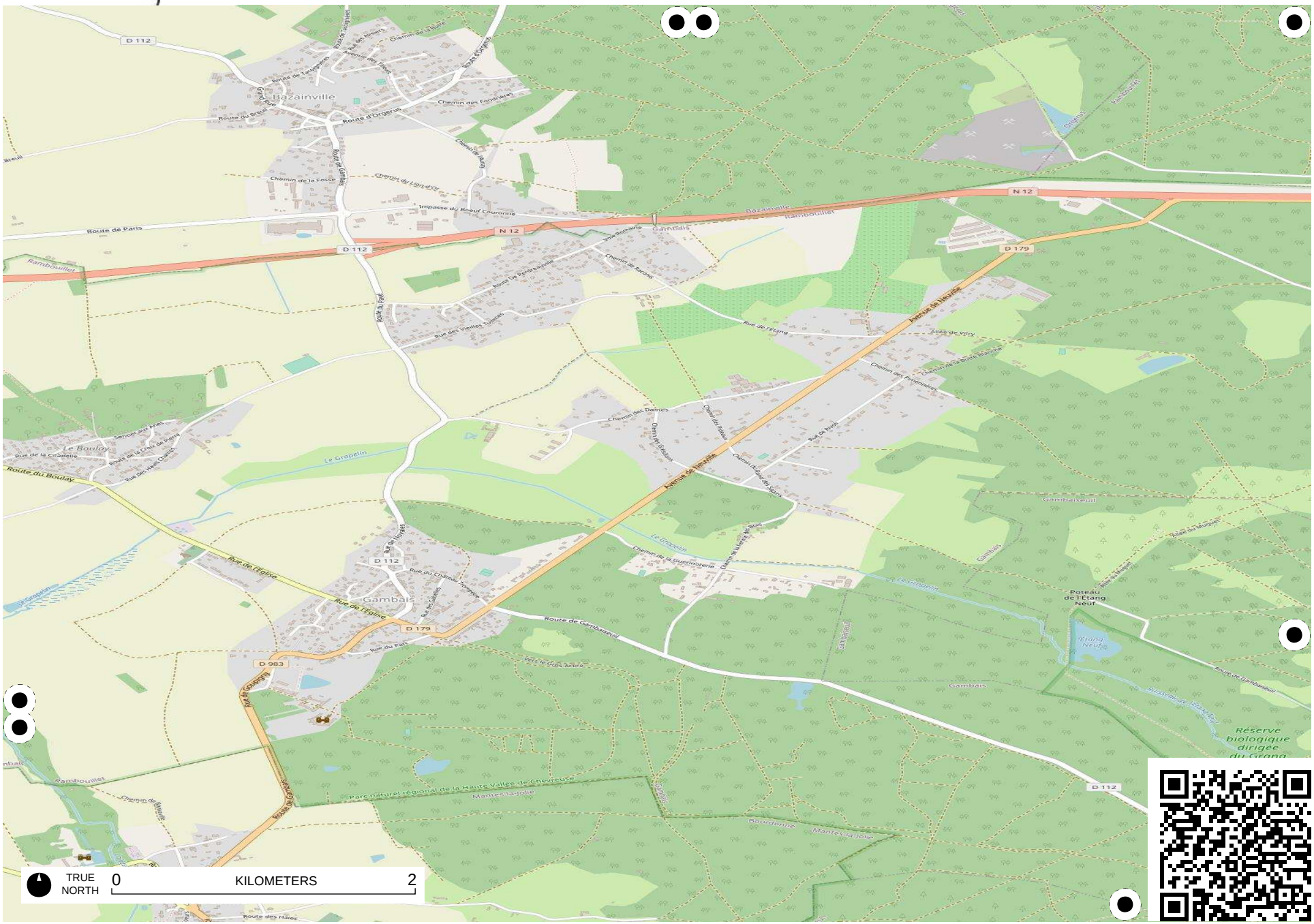

Field Papers

Avenue verte

http://fieldpapers.org/atlases/6c5k9hn0/X13

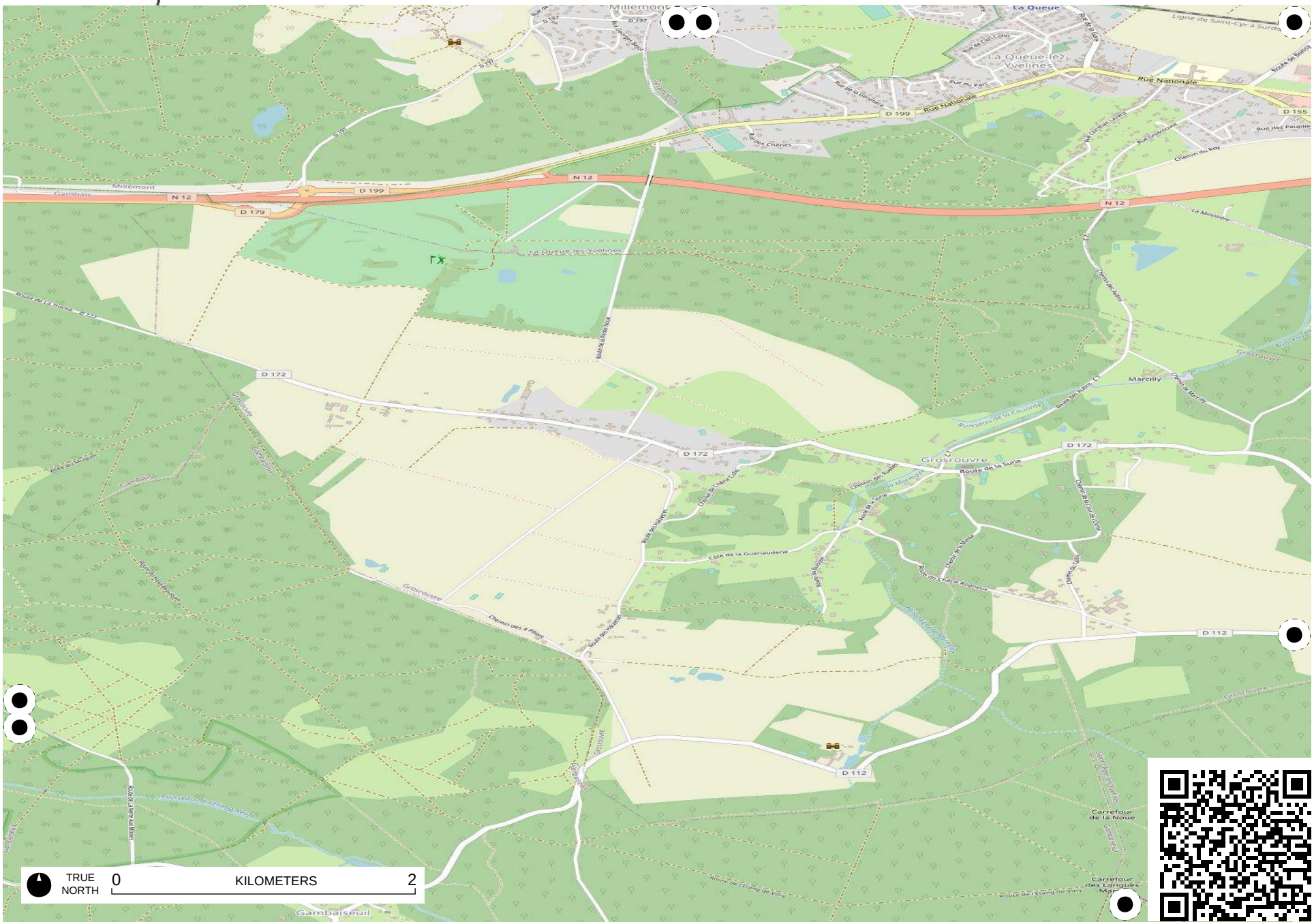

Field Papers

Avenue verte

http://fieldpapers.org/atlases/6c5k9hn0/X14



Field Papers

Avenue verte

http://fieldpapers.org/atlases/6c5k9hn0/X15

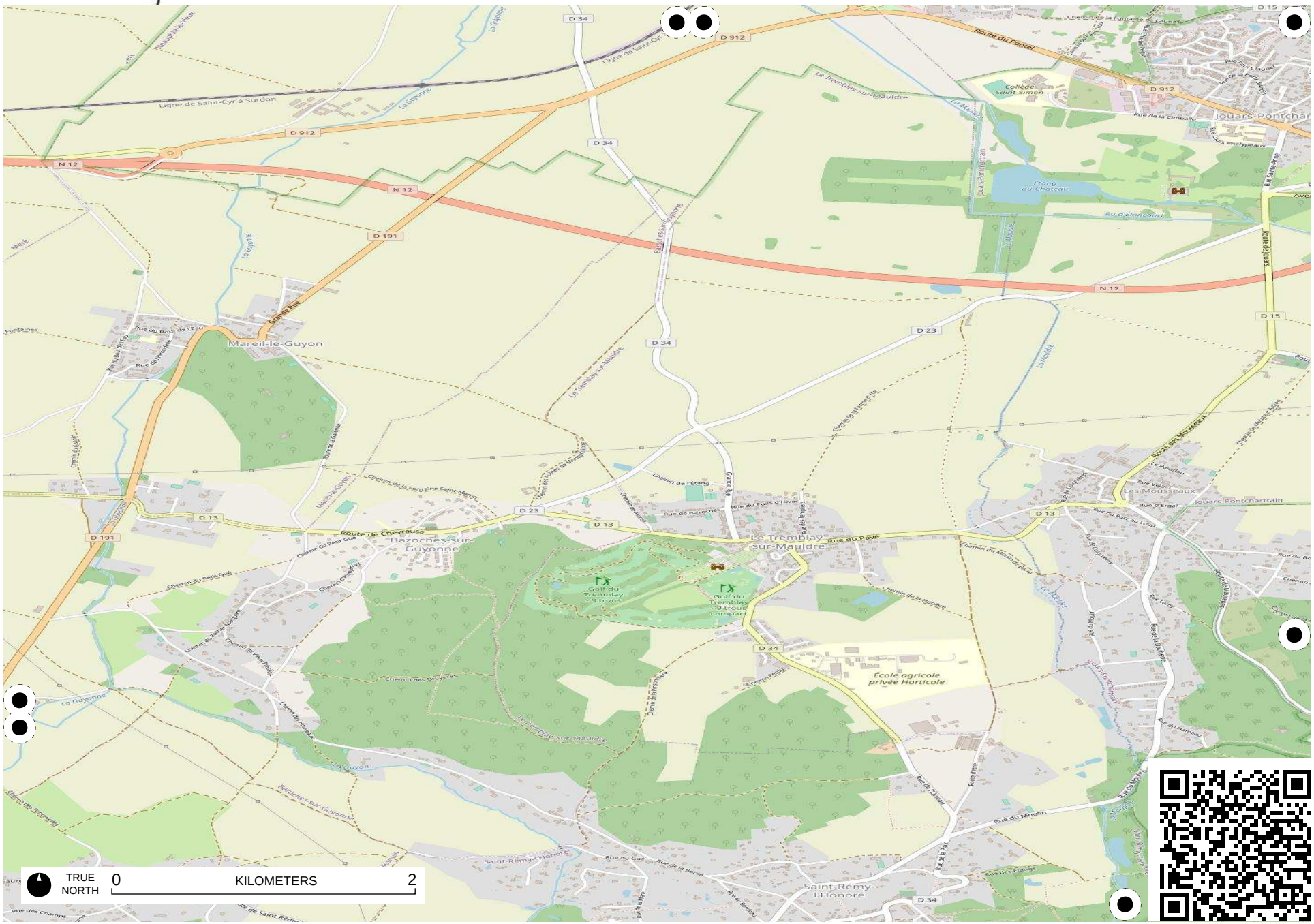

Field Papers

Avenue verte

http://fieldpapers.org/atlases/6c5k9hn0/X16

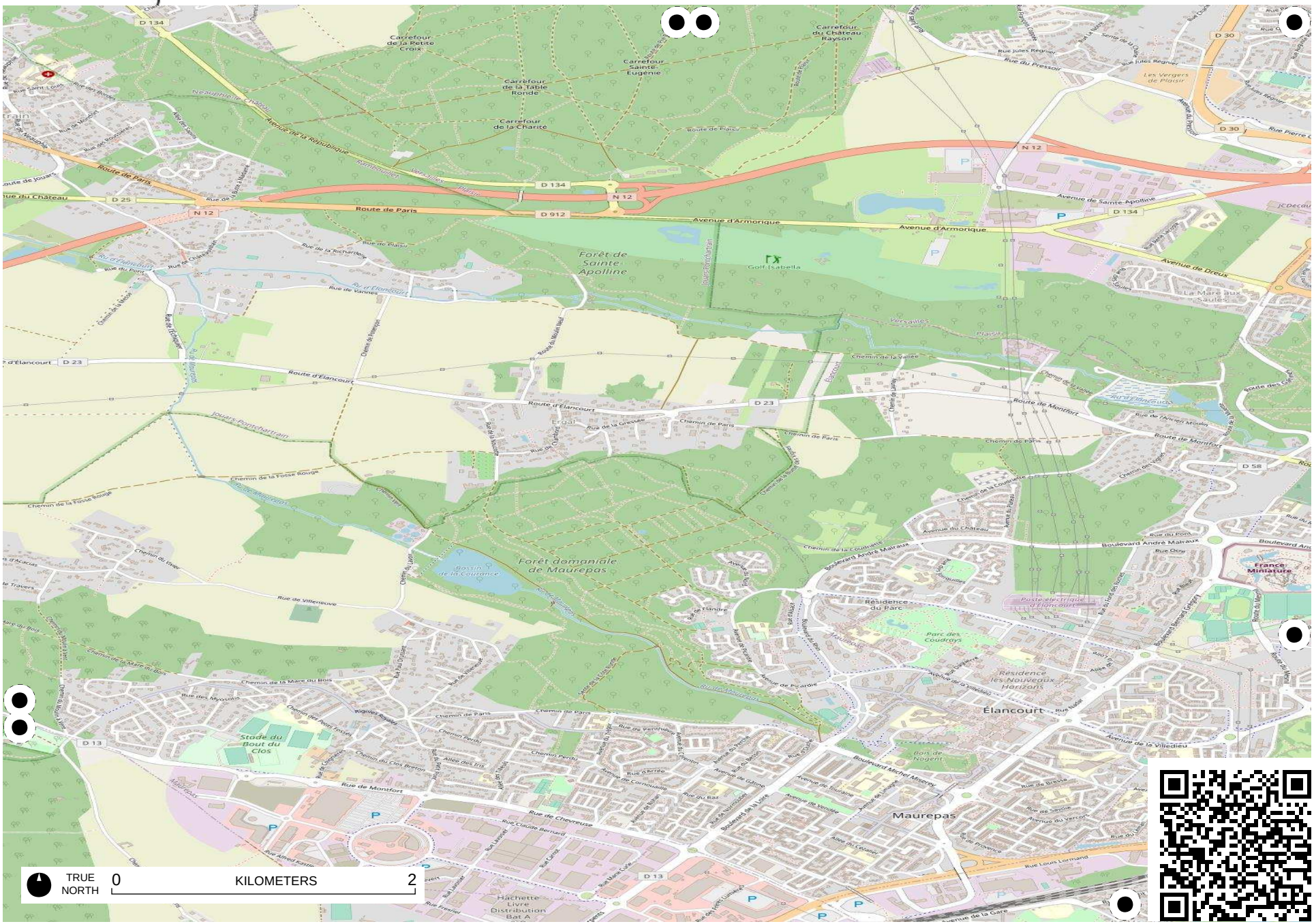

Field Papers

Avenue verte

http://fieldpapers.org/atlases/6c5k9hn0/X17

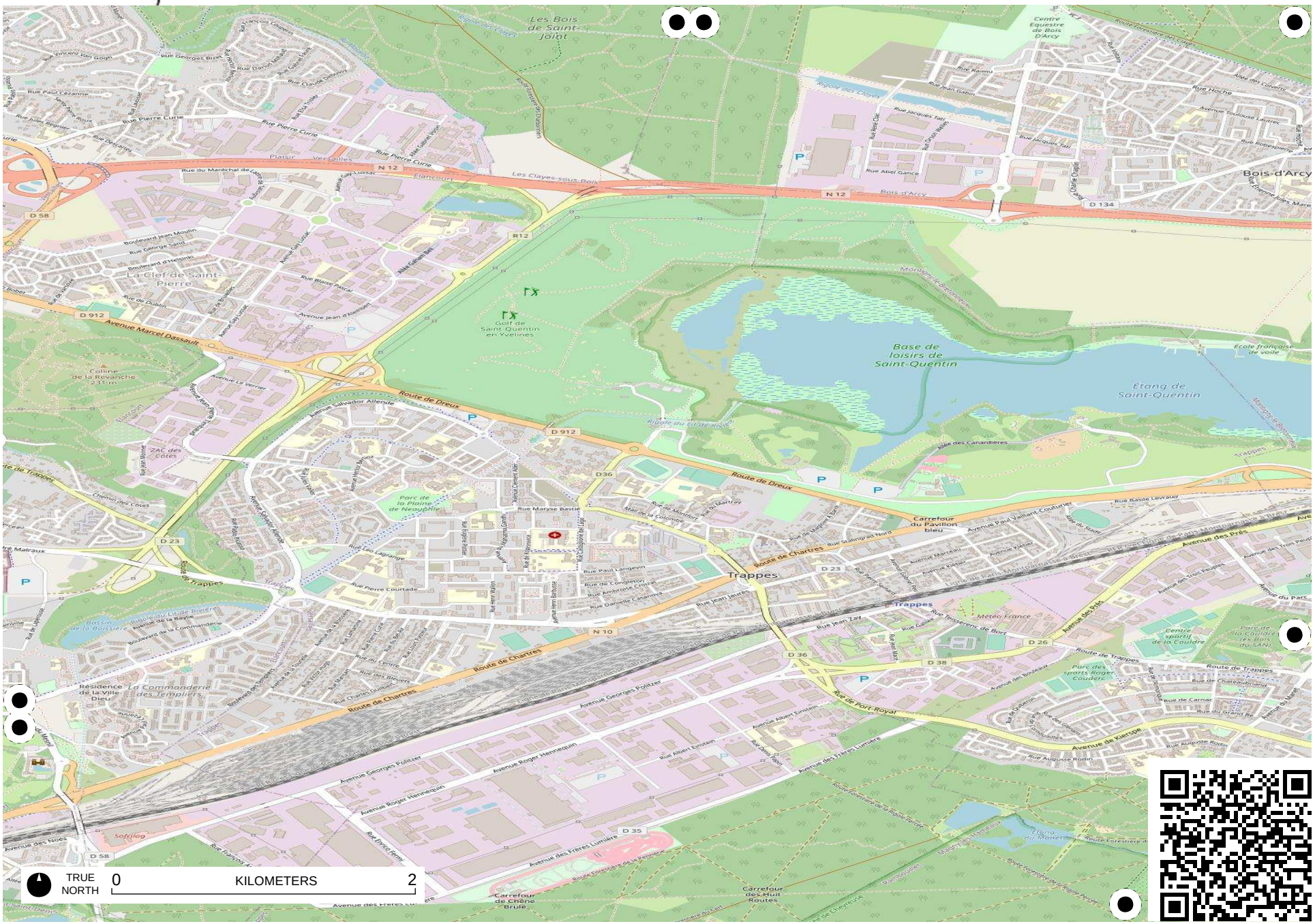

Field Papers

Avenue verte

http://fieldpapers.org/atlases/6c5k9hn0/X18

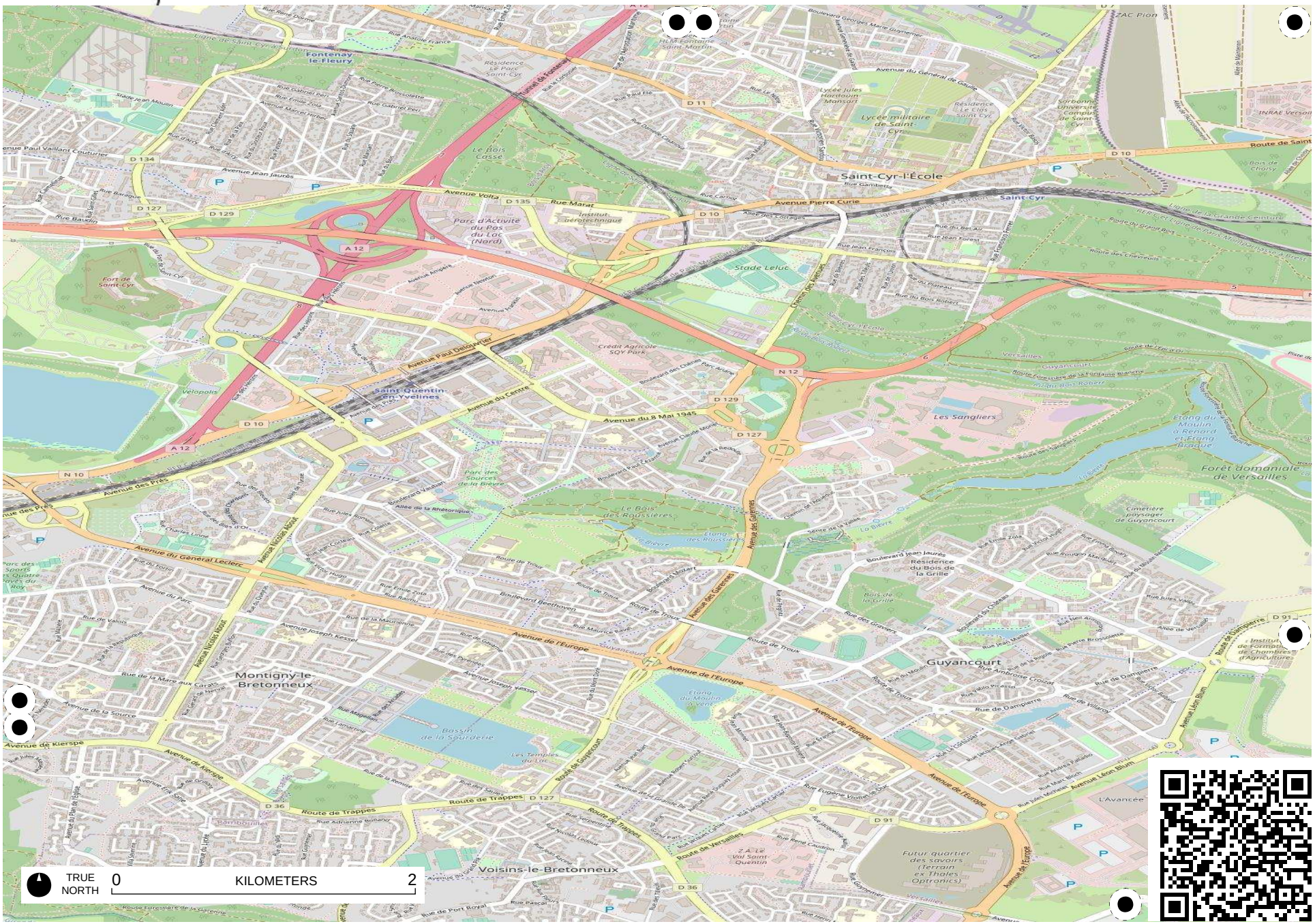
TRUE NORTH
0
KILOMETERS
2
Fontenay-le-Fleury
Saint-Cyr-l'École
Saint-Quentin-en-Yvelines
Montigny-le-Bretonneux
Voisins-le-Bretonneux
Guyancourt
Versailles
Avenue du Général Leclerc
Avenue de l'Europe
Route de Trappes
Avenue du 8 Mai 1945
Avenue Paul Delouvrier
Avenue Pierre Curie
Avenue Volta
Rue Marat
Avenue du Centre
Avenue des Prés
Avenue de Kierspe
Route de Saint
Route de Dampierre
Avenue Léon Blum
Rue de Dampierre
Route de Guyancourt
Avenue Joseph Kessel
Avenue Nicolas Appert
Avenue des Gaillardons
Boulevard Jean Jaurès
Boulevard Beethoven
Boulevard Mozart
Avenue Jean Jaurès
Avenue Paul Vaillant Couturier
Rue Baudin
Rue Gambetta
Rue Carnot
Rue Jean Jaurès
Rue Jean Forest
Rue du Bois Robert
Rue du Château
Rue de Versailles
Rue de Trous
Rue de la Mauldre
Rue de la Source
Rue de la Remise
Rue de la Mare aux Saras
Rue des Graviers
Rue Ambroise Croizat
Rue Jean Mermoz
Rue Marc Birch
Rue Jules Verne
Rue Jules Vallès
Rue Jules Ferry
Rue Jules Romains
Rue Victor Hugo
Rue Emile Zola
Rue Gabriel Péri
Rue Pierre Brossolette
Rue Anatole France
Rue Rémi Dorme
Rue Jean Moulin
Rue Jean Mermoz
Rue Jean Forest
Rue Jean François
Rue Jacques Cartier
Rue Eugène Viollet-le-Duc
Rue René Caudron
Rue Pascal Pours
Rue Gay Lussac
Rue Lavoisier
Rue Magellan
Rue Adrienne Bolland
Rue Nicolas Louis
Rue Serpentine
Rue Jacques Ardé Gabriel
Rue Andrea Palladio
Rue Ambroise Croizat
Rue Jean Mermoz
Rue Marc Birch
Rue Jules Verne
Rue Jules Vallès
Rue Jules Ferry
Rue Jules Romains
Rue Victor Hugo
Rue Emile Zola
Rue Gabriel Péri
Rue Pierre Brossolette
Rue Anatole France
Rue Rémi Dorme
Rue Jean Moulin
Rue Jean Mermoz
Rue Jean Forest
Rue Jean François
Rue du Bois Robert
Rue du Château
Rue de Versailles
Rue de Trous
Rue de la Mauldre
Rue de la Source
Rue de la Remise
Rue de la Mare aux Saras
Rue des Graviers

Field Papers

Avenue verte

http://fieldpapers.org/atlases/6c5k9hn0/X19

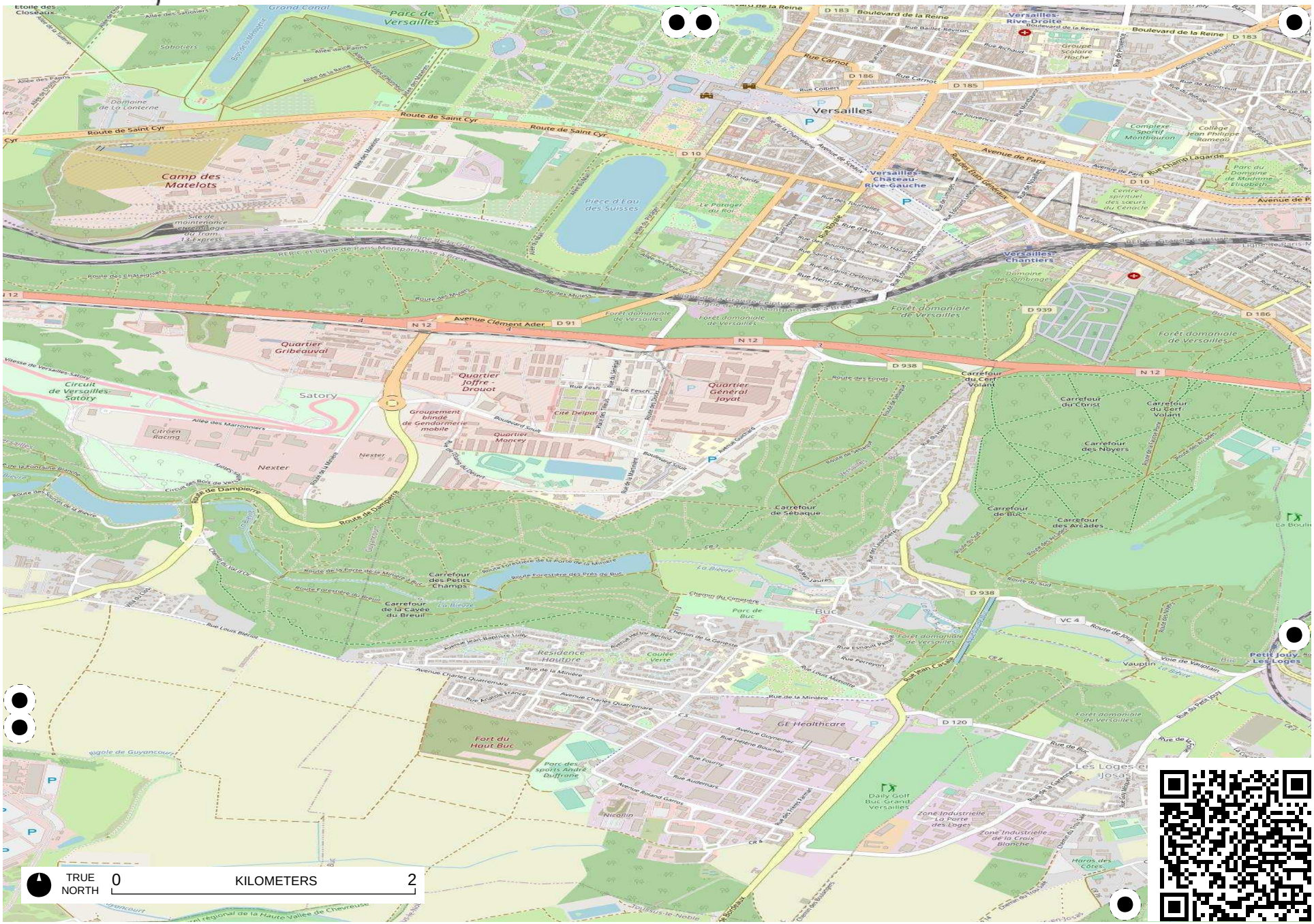

Field Papers

Avenue verte

http://fieldpapers.org/atlases/6c5k9hn0/X2

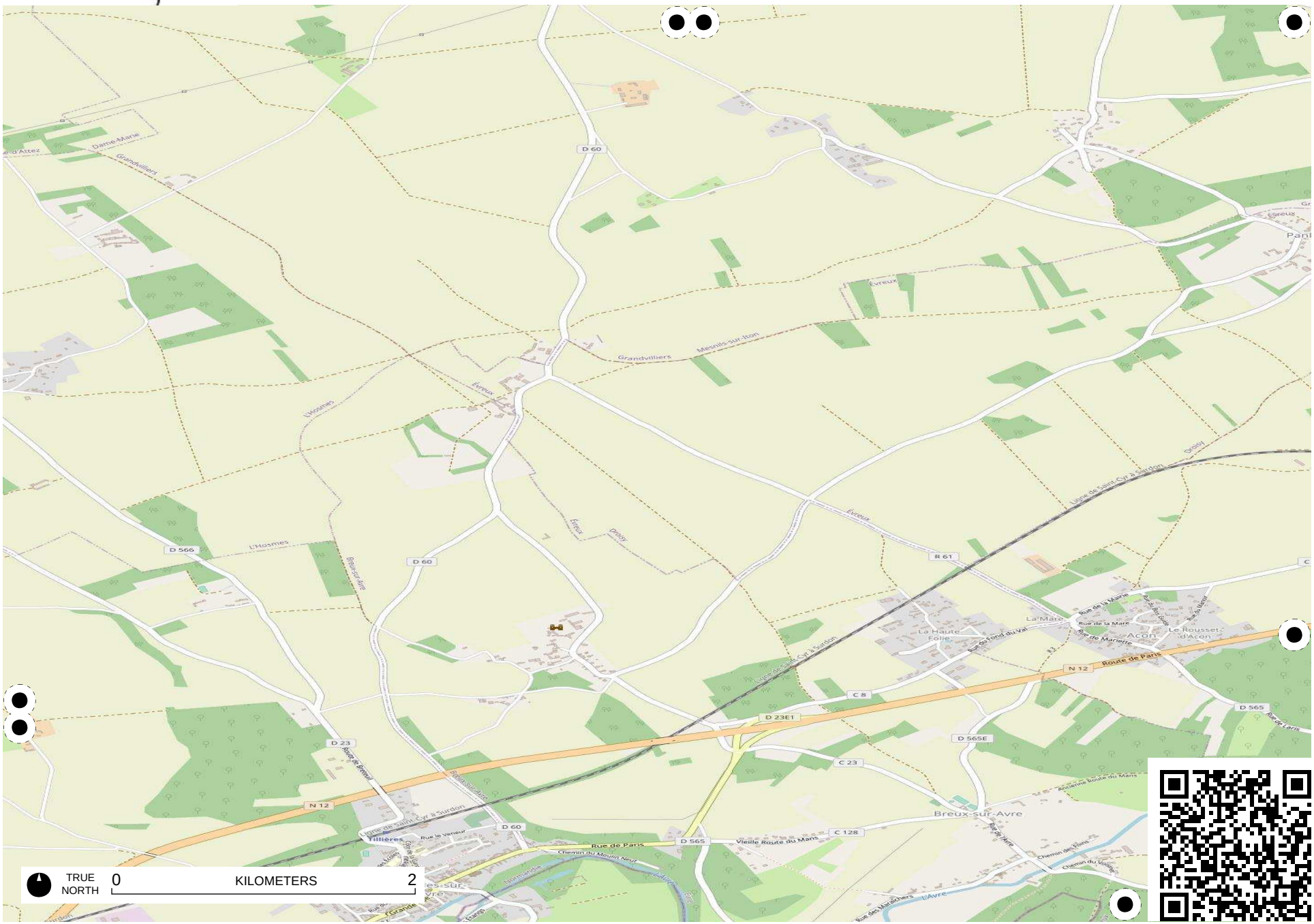

Field Papers

Avenue verte

http://fieldpapers.org/atlases/6c5k9hn0/X20

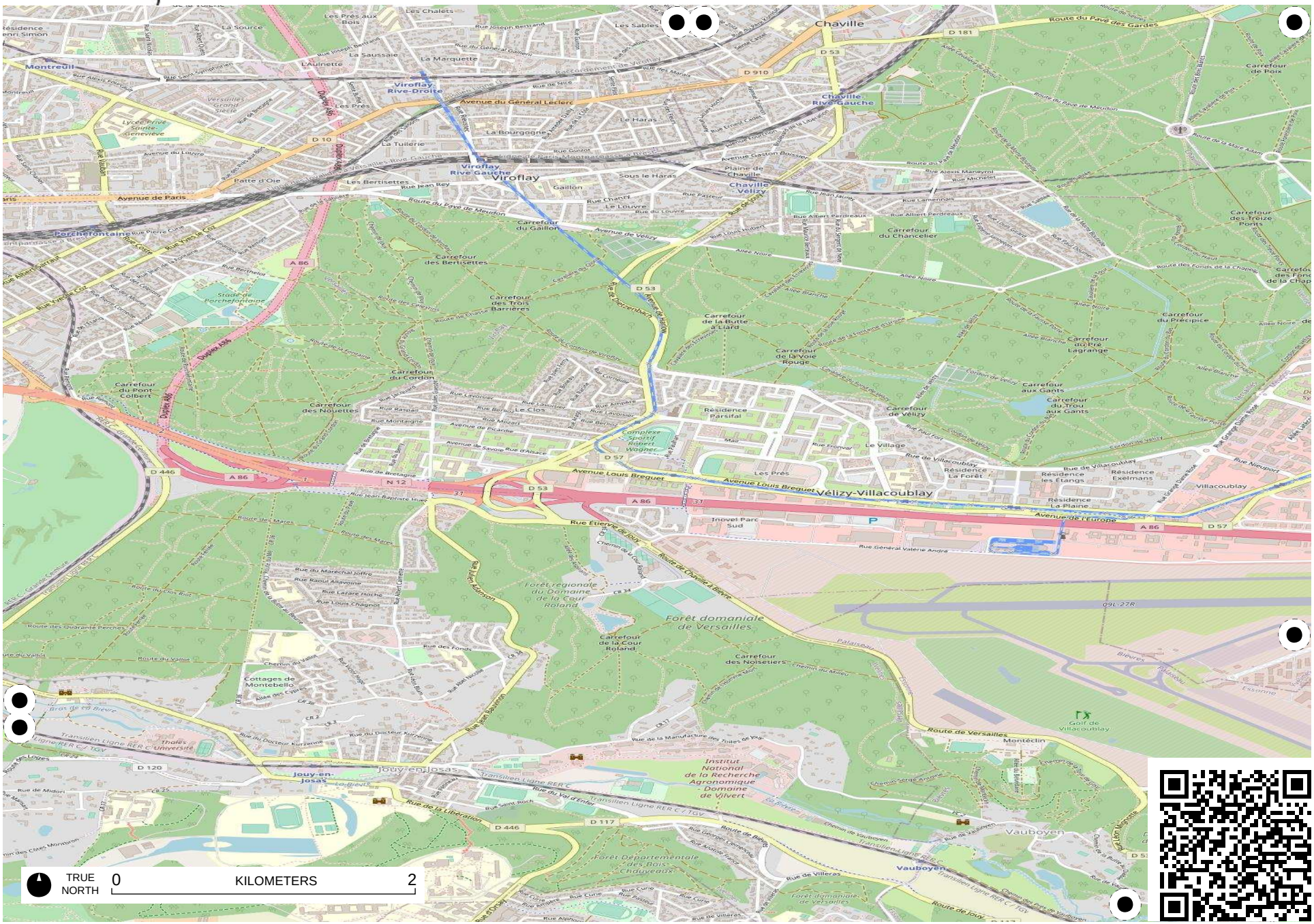

Field Papers

Avenue verte

http://fieldpapers.org/atlases/6c5k9hn0/X21

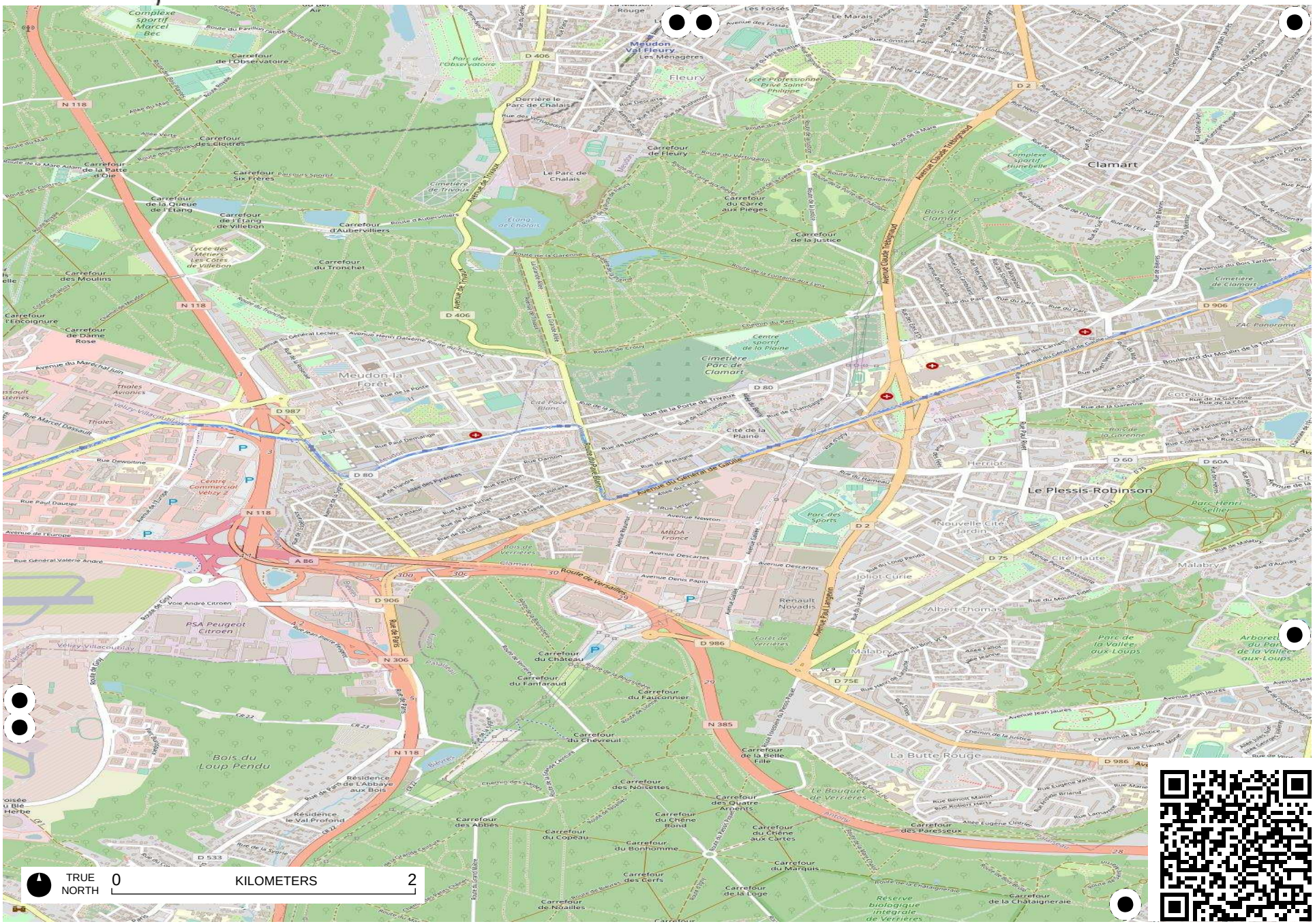

Field Papers

Avenue verte

http://fieldpapers.org/atlases/6c5k9hn0/X22

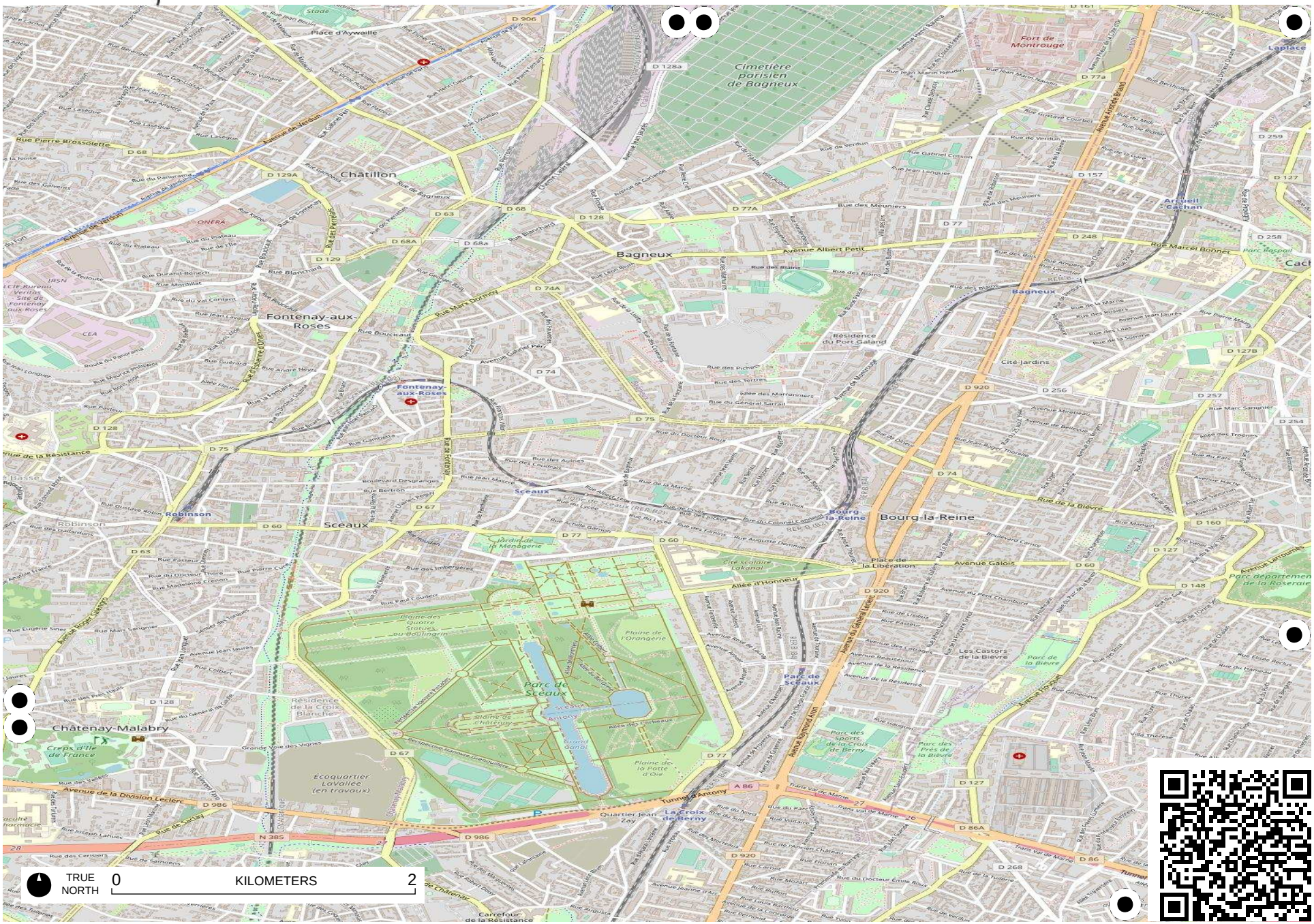
Cimetière parisien de Bagneux
Châtillon
Bagneux
Fontenay-aux-Roses
Sceaux
Bourg-la-Reine
Châtenay-Malabry
Parc de Sceaux
Plaine de l'Orangerie
Plaine de la Piste d'Oie
Écoquartier LaVallée (en travaux)
Quartier Jean Zay
La Croix de Berny
Résidence du Port Galand
Cité-jardins
Les Castors de la Bièvre
Parc de la Bièvre
Parc des Sports de la Croix de Berny
Parc des Près de la Bièvre
Fort de Montrouge
Arcueil Gachan
Place d'Aywaille
Place de la Libération
Avenue de Verdun
Avenue Albert Petit
Rue Marx Dormoy
Rue de la Bièvre
Avenue Galois
Allée d'Honneur
Avenue du Général Leclerc
Avenue de la Division Leclerc
Rue de Sceaux
Rue de Fontenay
Rue Pierre Brossolette
Rue Marcel Bonnet
Rue des Meuniers
Rue des Blains
Rue des Bas
Rue des Pichets
Rue des Terres
Rue du Général Sarrail
Rue du Docteur Roux
Rue Jean Mascré
Rue Arnoux
Rue Auguste Denonez
Rue du Colonel Fabien
Rue Marc Sangnier
Rue Jean Roger-Thorelle
Rue du Parc
Rue Hache
Rue Mangin
Rue Vaneau
Rue du Hameau
Rue Florie Rechou
Rue Thurer
Rue Gaujon
Rue Jean Jaurès
Rue Colbert
Rue Paul Loudet
Rue Pierre Curie
Rue Jean Longuet
Rue Eugénie Sinet
Rue Marc Sangnier
Rue Gustave Robin
Rue Pasteur
Rue du Docteur Thure
Rue Madeleine Crémoux
Rue des Prés Hauts
Rue du Général de Gaulle
Rue de Sarcus
Rue des Cerisiers
Rue de Samsens
Rue Joseph Lahuec
Rue Lucien Pign
Rue Jean Monnet
Rue Robert Doisneau
Rue Marguerite
Rue Auguste Blanqui
Rue Florian
Rue Marcel Allégot
Rue Louis Barthou
Rue de la Concorde
Rue Fernand
Rue Salvador Allende
Rue Ernile Roux
Rue de la Tuilerie
Rue Yvon
Rue de Verdun
Rue Gabriel Cosson
Rue Jean Longuet
Rue Jean Marin Naudin
Rue Gustave Courbet
Rue du Mont
Rue de Rungis
Rue de la Gare
Rue Claude Bernard
Rue Berthollet
Rue Lavoisier
Rue Amperé
Rue Marcel Bonnet
Rue de la Marne
Rue des Bosquets
Rue des Lilas
Rue de la Somme
Rue Jean Laurès
Rue Pierre Marie
Rue des Blains
Rue des Bas
Rue Léon Blum
Rue de la Vanne
Rue de la Fontaine
Rue Boucicaut
Rue Blanchard
Rue Durand-Benech
Rue Mordiliat
Rue du Val Content
Rue Jean Lavaud
Rue du Plateau
Rue de l'Ile
Rue du Panorama
Rue des Galvents
Rue Lasègue
Rue Jean Bleuzen
Rue Jean Bouin
Rue Bertrand
Rue Boileau
Rue Victor Hugo
Rue Gabriel Péri
Rue Guérard
Rue Maurice Philippon
Rue Boris Vildé
Rue André Neveu
Rue Jean Longuet
Rue Pasteur
Rue de la Résistance
Rue Gambetta
Rue Alexandre Dumas
Rue Jean Jaurès
Rue Paul Langevin

Field Papers

Avenue verte

http://fieldpapers.org/atlases/6c5k9hn0/X23

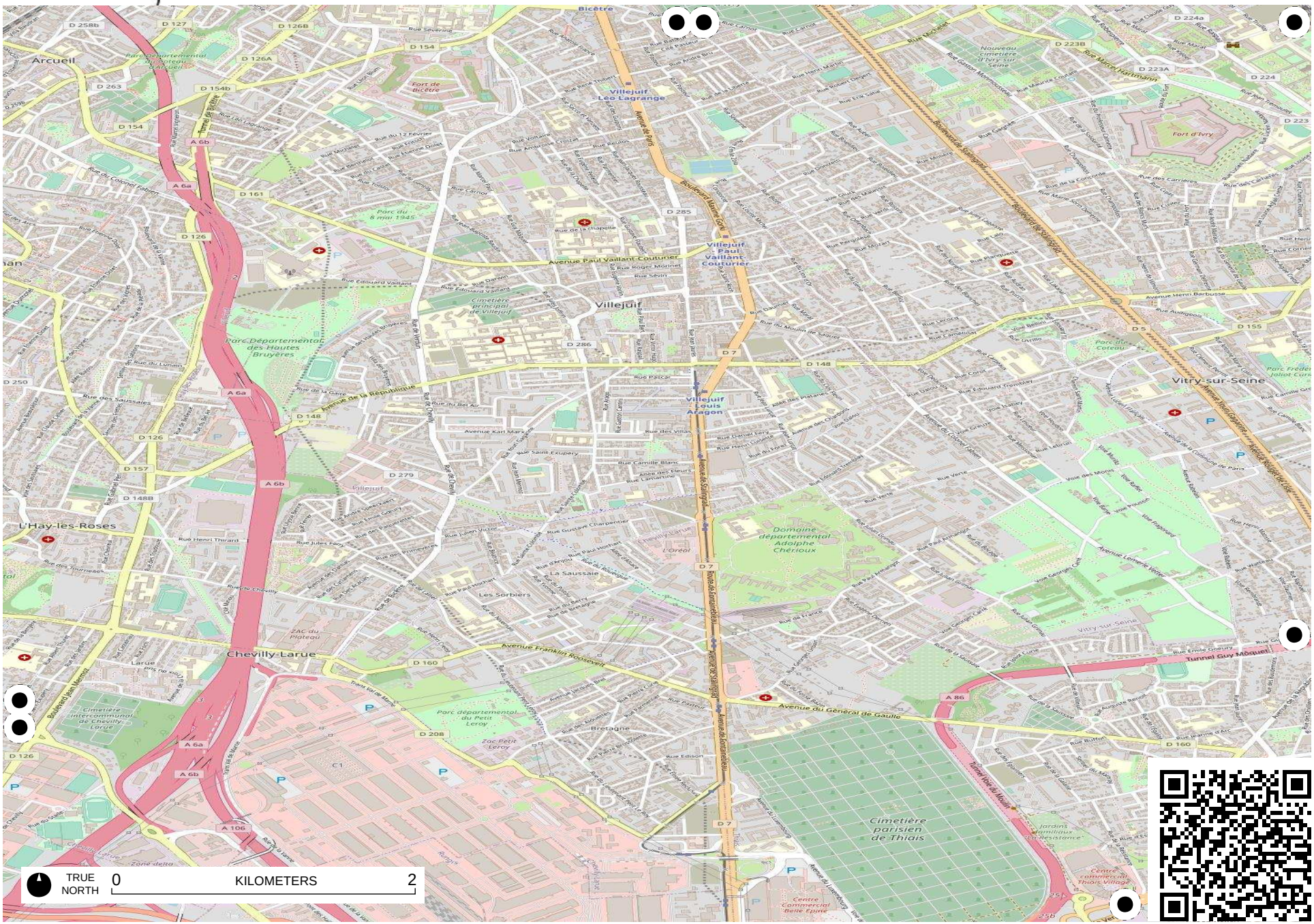

Field Papers

Avenue verte

http://fieldpapers.org/atlases/6c5k9hn0/X24

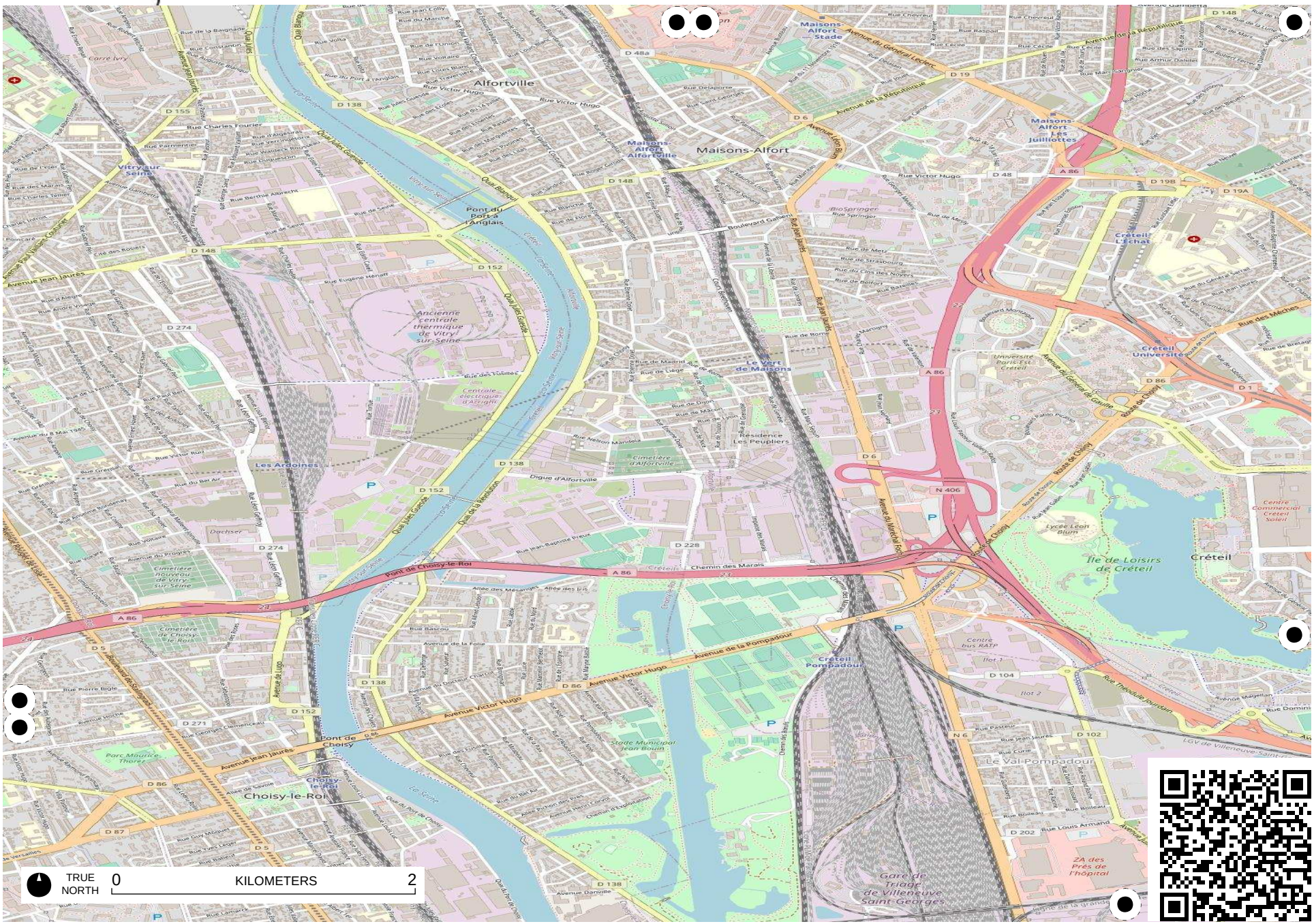

Field Papers

Avenue verte

http://fieldpapers.org/atlases/6c5k9hn0/X25

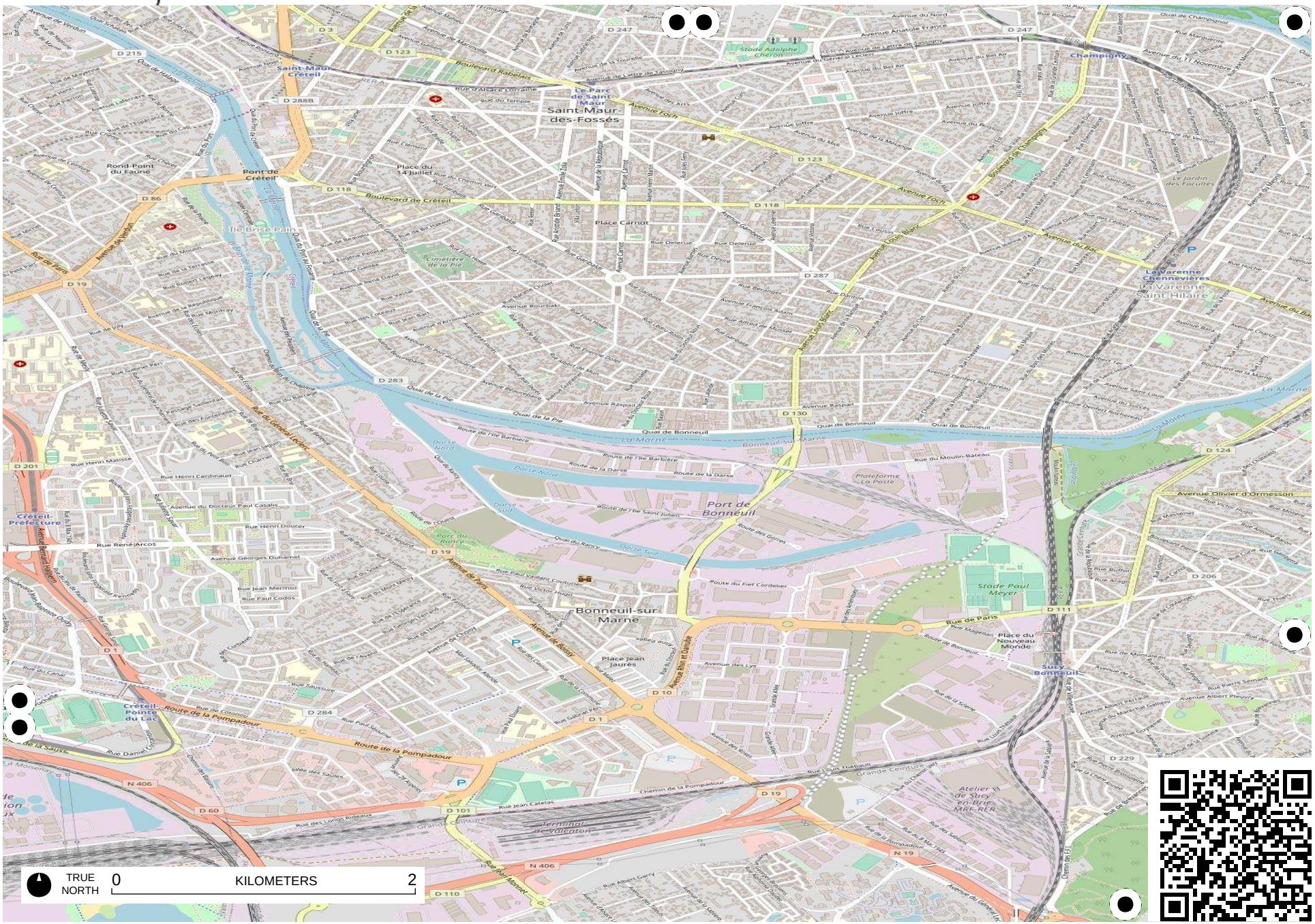

Field Papers

Avenue verte

http://fieldpapers.org/atlases/6c5k9hn0/X3



Field Papers

Avenue verte

http://fieldpapers.org/atlases/6c5k9hn0/X4

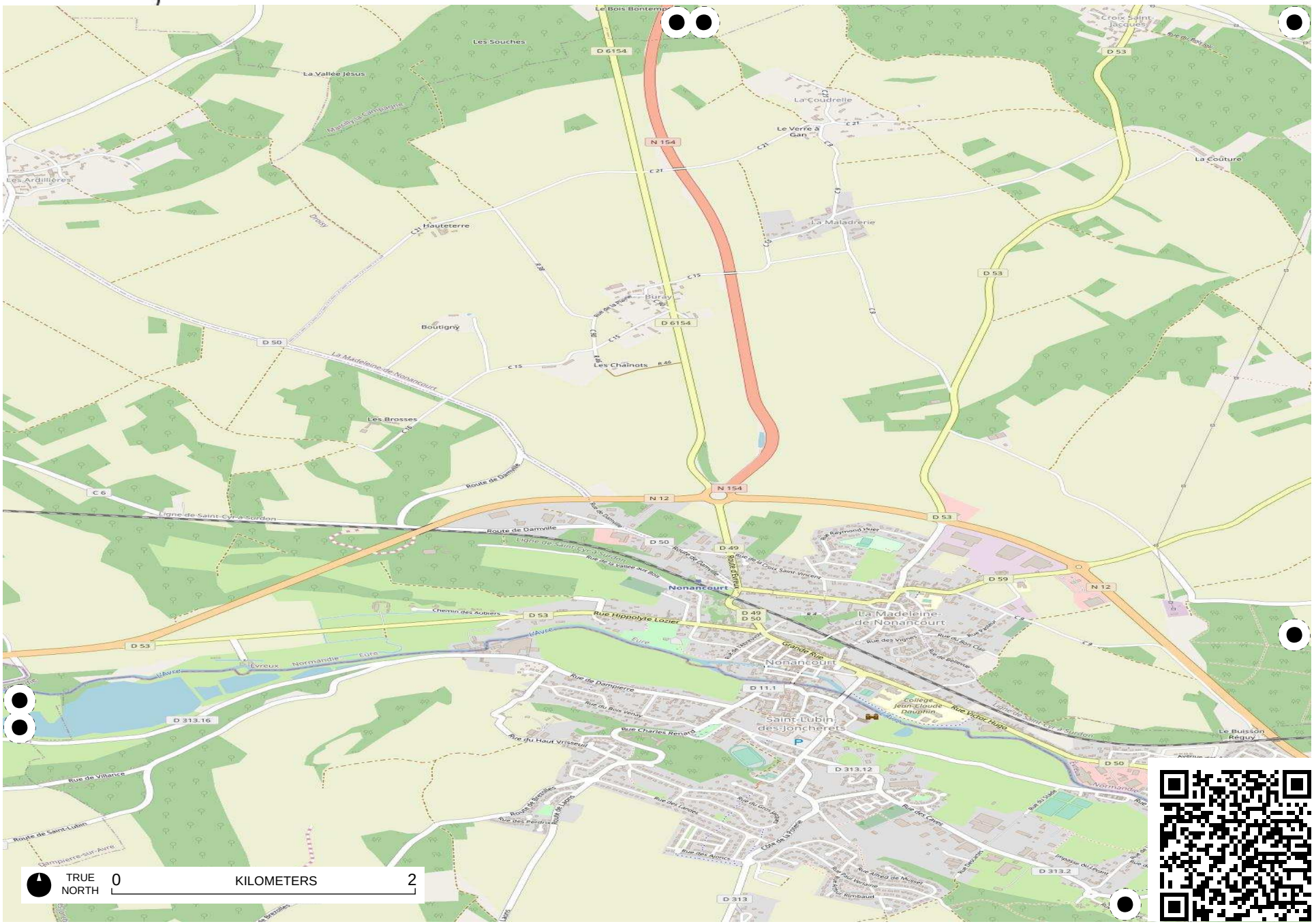
Le Bois Bontemps
Les Souches
D 6154
La Vallée Jésus
Croix Saint Jacques
D 53
La Coudrelle
Le Verre à Gan
N 154
C 21
La Couture
Les Ardillières
Hauteterre
La Maladrerie
C 15
Buray
D 6154
Boutigny
D 50
La Madeleine-de-Nonancourt
Les Chainots
R 46
Les Brosses
C 6
Route de Damville
N 12
Ligne de Saint-Cyr-à-Surdon
D 49
Route d'Evreux
D 59
Nonancourt
Chemin des Aubiers
Rue Hippolyte Lozier
La Madeleine-de-Nonancourt
Rue du Bois Clair
Grande Rue
Nonancourt
D 11.1
Collège Jean-Claude Dauphin
Rue Victor Hugo
Saint-Lubin-des-Joncherets
Le Buisson Réguy
D 313.16
Rue de Villance
Rue Charles Renard
Rue du Haut Vrisseuil
D 313.12
Route de Saint-Lubin
Rue de Bretolles
Rue des Landes
Côte de La Fosse
Rue des Avions
D 313.2
D 313
Rue Arthur Rimbaud
Rue Paul Verlaine
Rue Alfred de Musset
Rue Descartes
Impasse du Pré
Rue des Cèdres
Rue du Gros Jean
Rue des Perdrix
Rue de Jeans
Rue du Bois Vessy
Rue de Dampierre
Rue de la Vallée aux Bois
Rue Raymond Huet
Rue de la Croix Saint Vincent
Rue du Bois Clair
Rue de Bellevue
Rue des Vignes
Rue Pasteur
Rue de Normandie
Rue de Normandie
Rue du Jeu
Rue des Ecoles
Rue du Bois Ruy
Rue de Normandie
Rue de Normandie
Rue de Normandie

Field Papers

Avenue verte

http://fieldpapers.org/atlases/6c5k9hn0/X5

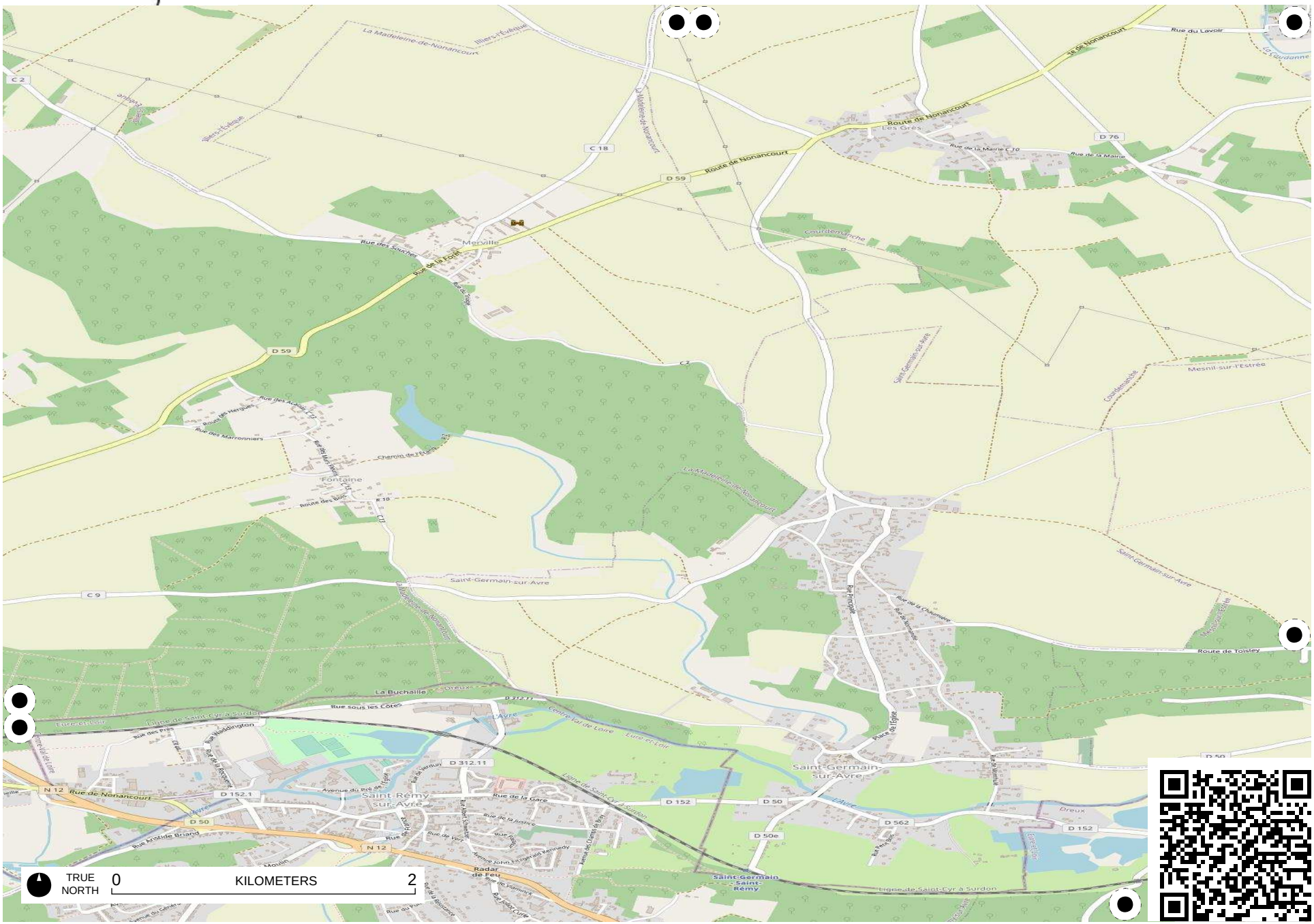

Field Papers

Avenue verte

http://fieldpapers.org/atlases/6c5k9hn0/X6



Field Papers

Avenue verte

http://fieldpapers.org/atlases/6c5k9hn0/X7



Field Papers

Avenue verte

http://fieldpapers.org/atlases/6c5k9hn0/X8

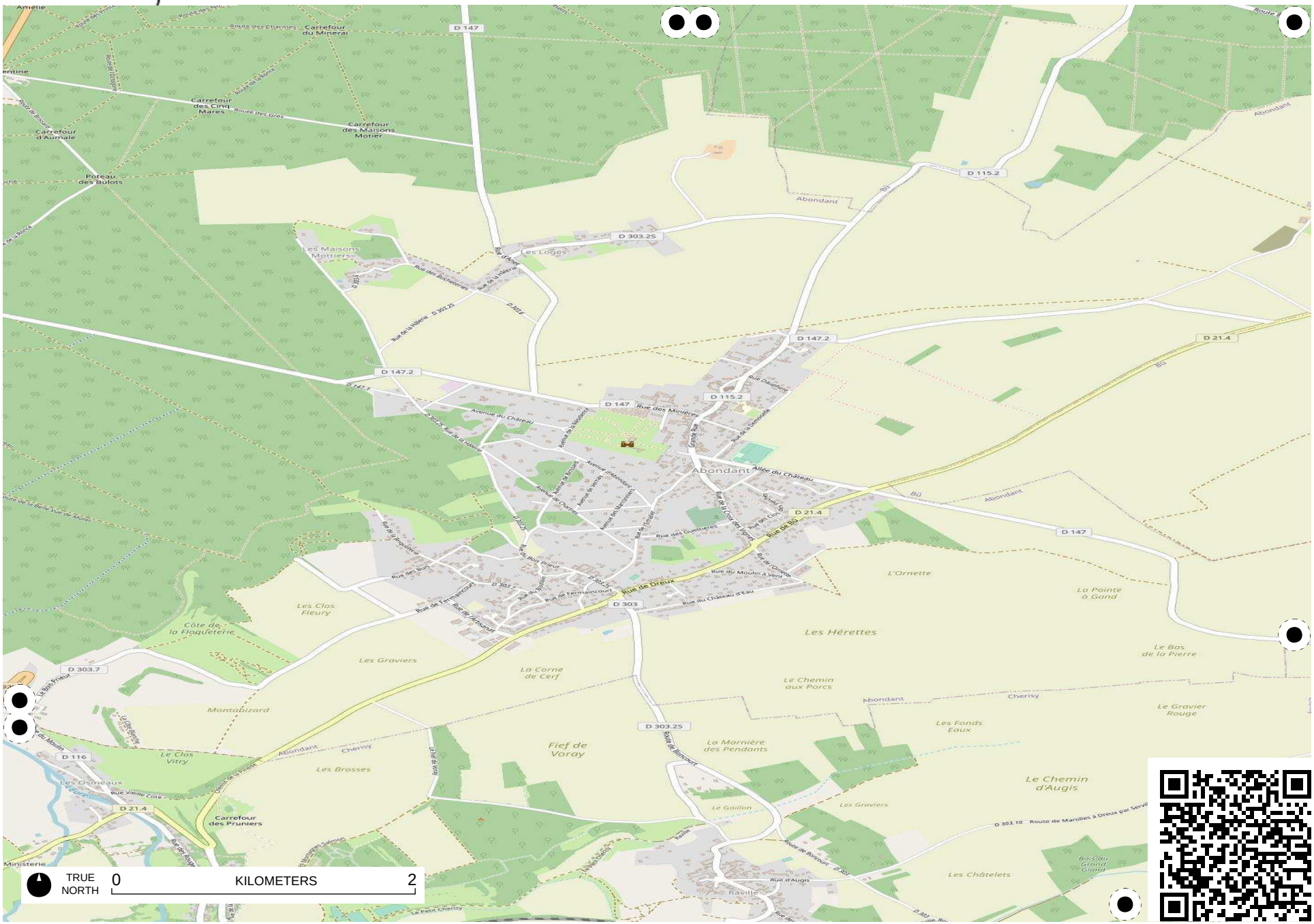

Field Papers

Avenue verte

http://fieldpapers.org/atlases/6c5k9hn0/X9

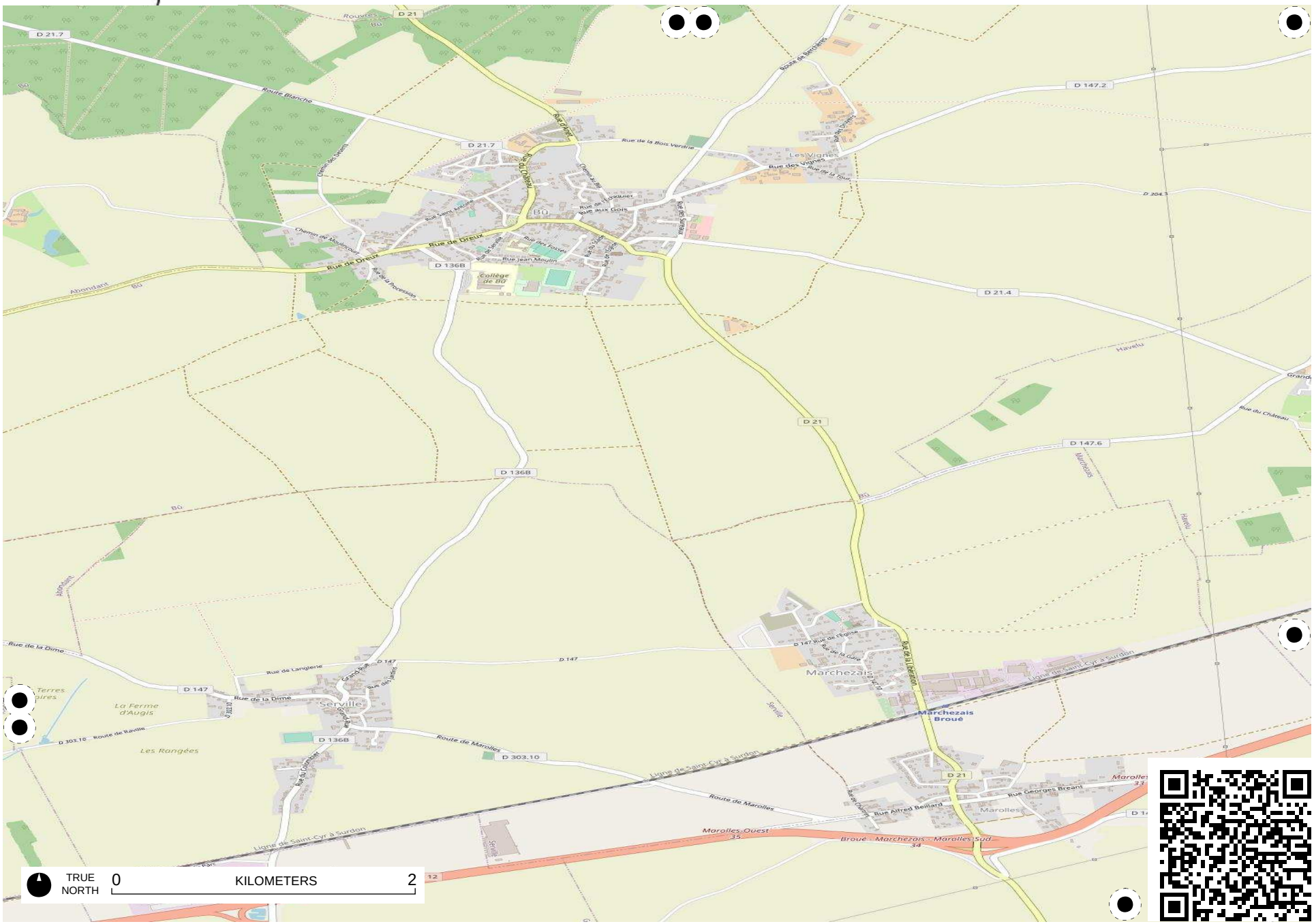

Field Papers

Avenue verte

http://fieldpapers.org/atlases/6c5k9hn0/Y1



Field Papers

Avenue verte

http://fieldpapers.org/atlases/6c5k9hn0/Y10

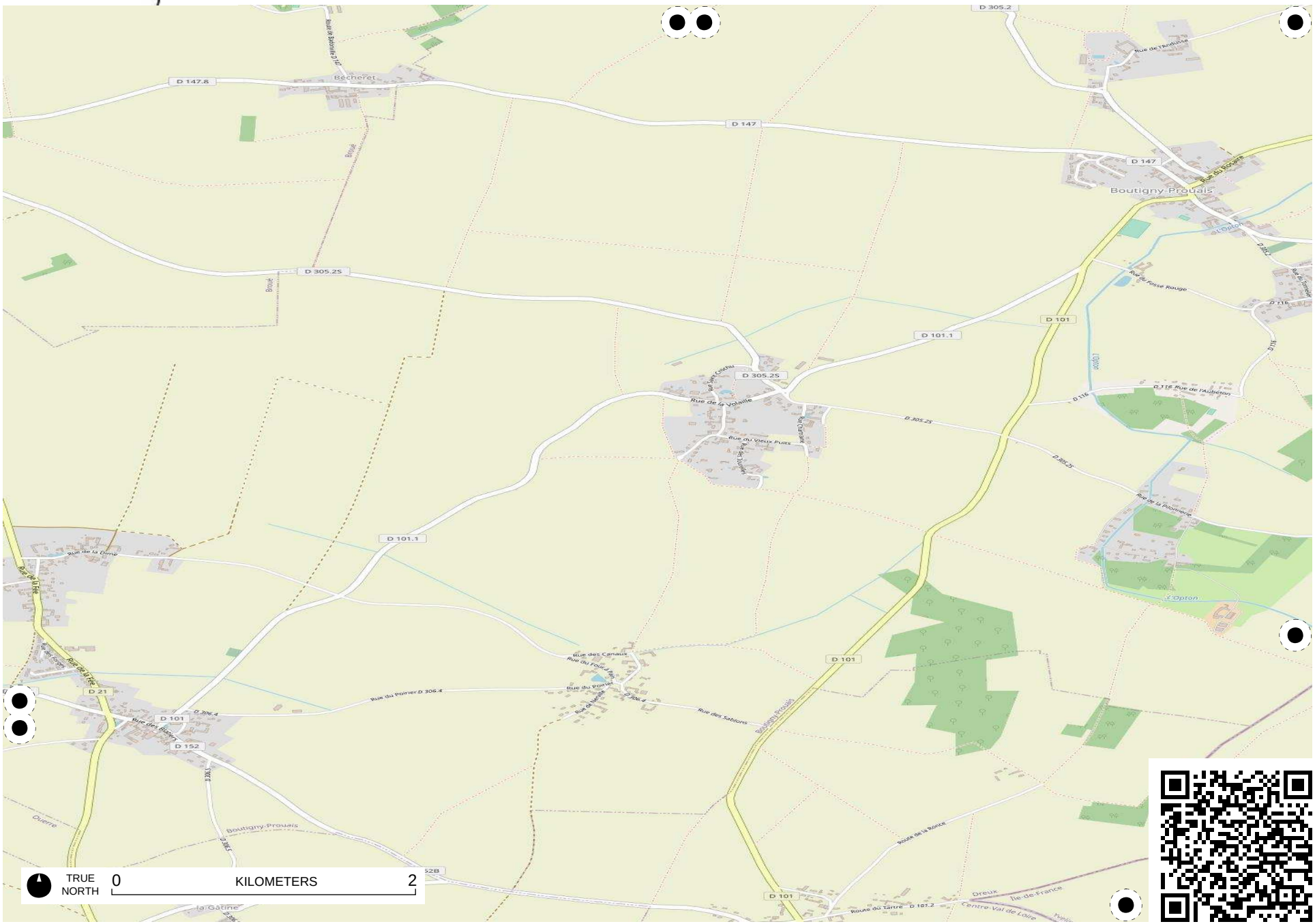

Field Papers

Avenue verte

http://fieldpapers.org/atlases/6c5k9hn0/Y11



Field Papers

Avenue verte

http://fieldpapers.org/atlases/6c5k9hn0/Y12

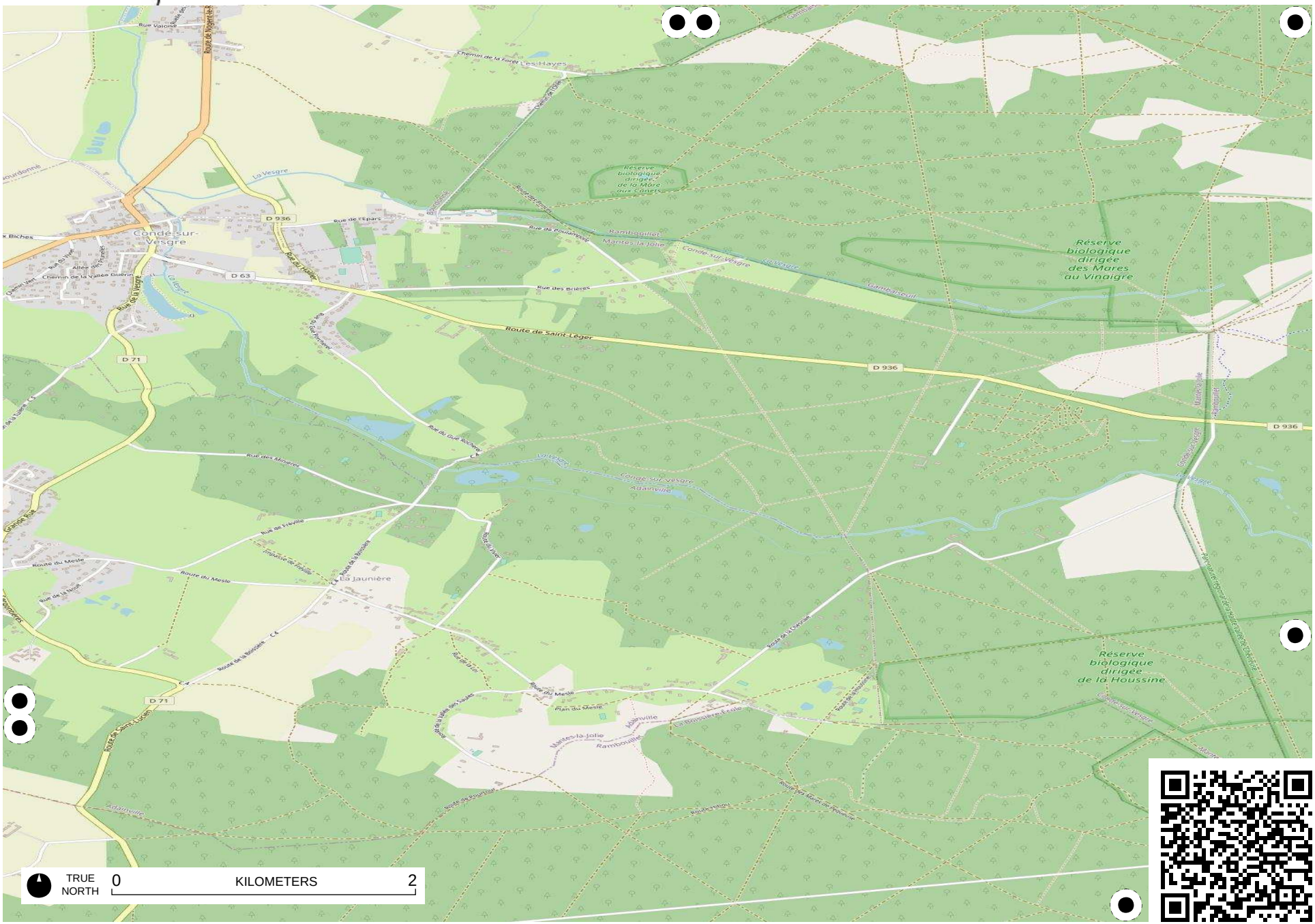

Field Papers

Avenue verte

http://fieldpapers.org/atlases/6c5k9hn0/Y13

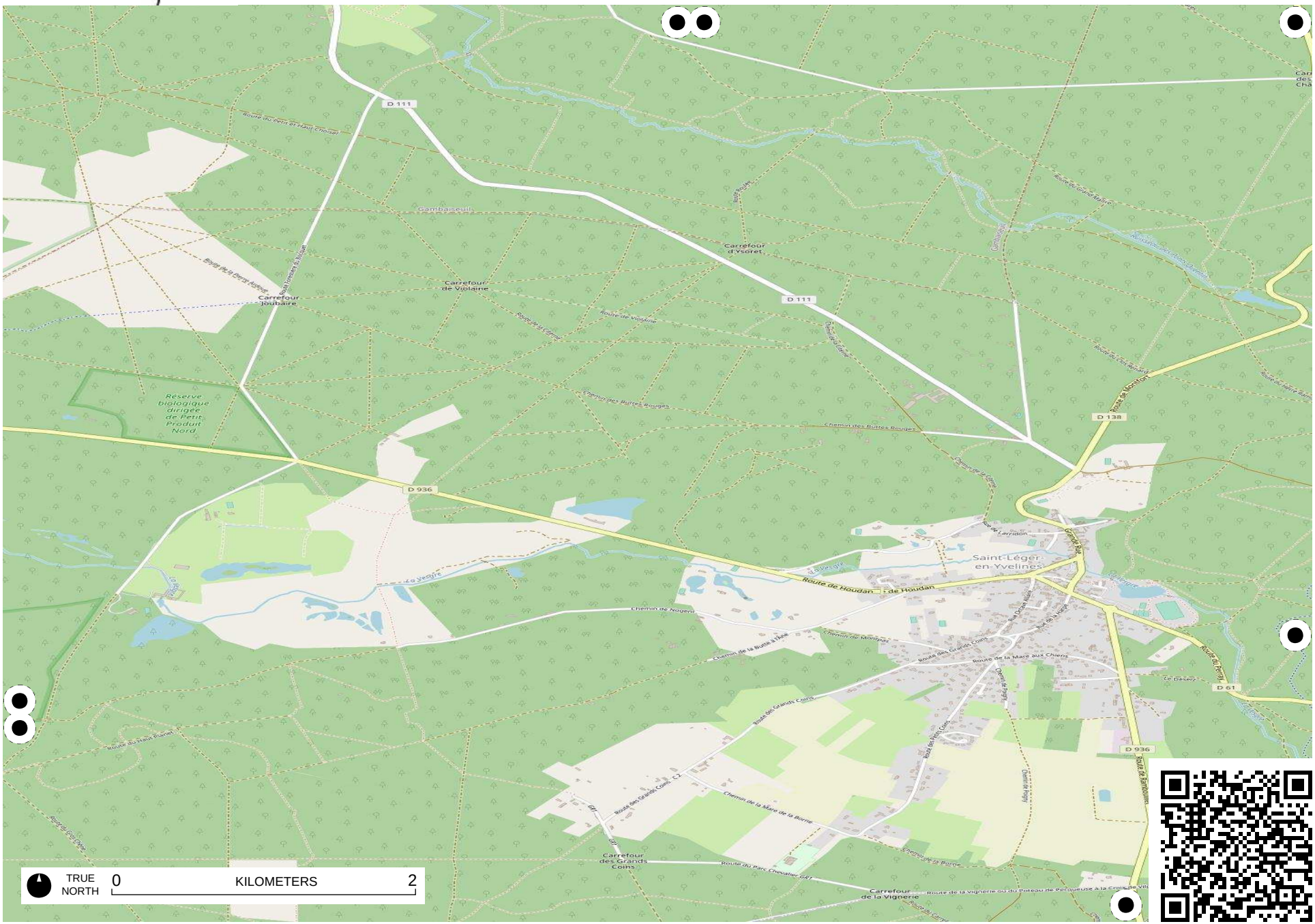

Field Papers

Avenue verte

http://fieldpapers.org/atlases/6c5k9hn0/Y14



Field Papers

Avenue verte

http://fieldpapers.org/atlases/6c5k9hn0/Y15

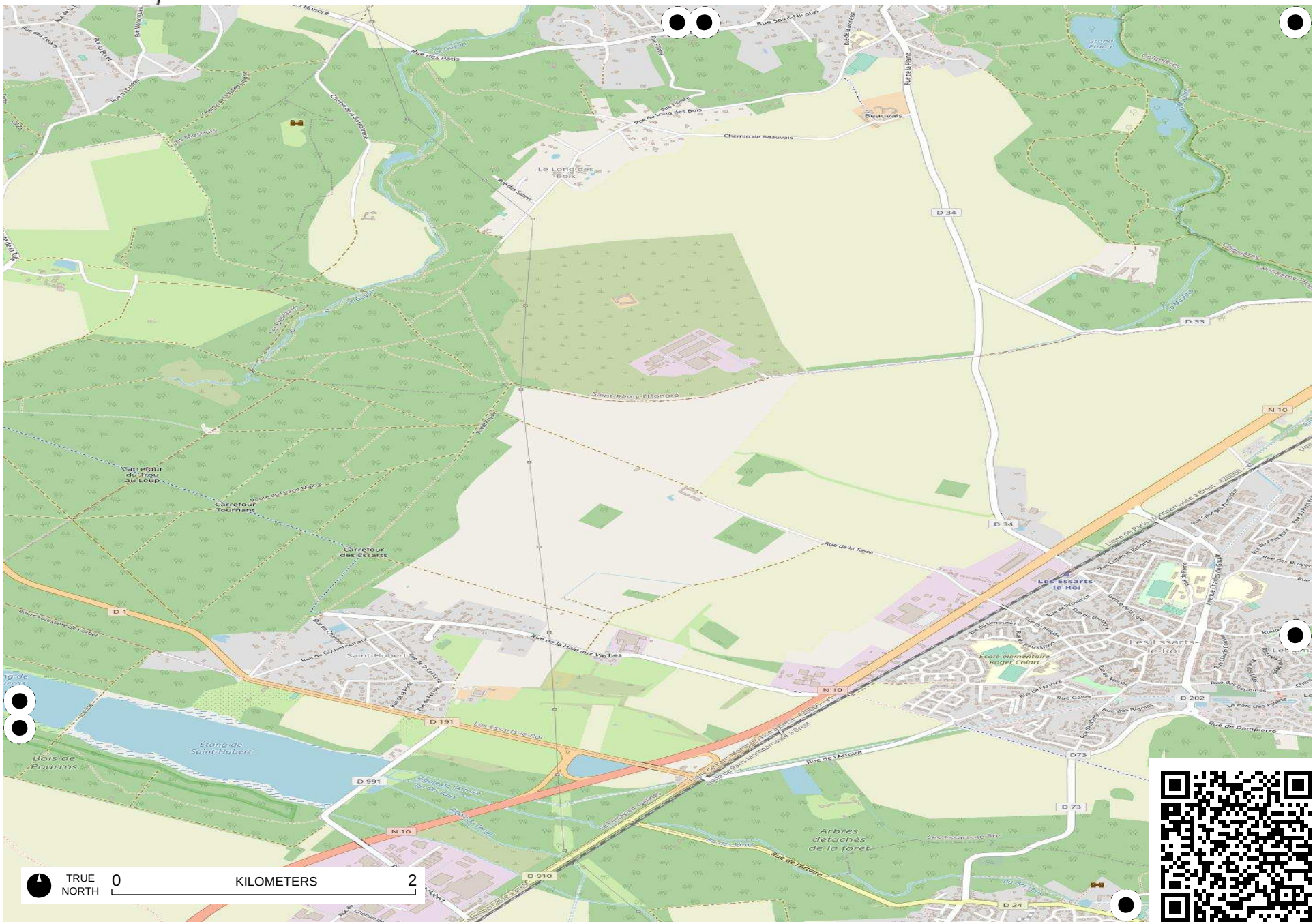

Field Papers

Avenue verte

http://fieldpapers.org/atlases/6c5k9hn0/Y16



Field Papers

Avenue verte

http://fieldpapers.org/atlases/6c5k9hn0/Y17



Field Papers

Avenue verte

http://fieldpapers.org/atlases/6c5k9hn0/Y18


TRUE NORTH
0
KILOMETERS
2
Magny-Village
Milon-la-Chapelle
Chevreuse
Saint-Rémy-lès-Chevreuse
Magny-les-Hameaux
Romainville
Villeneuve
Rhodon
Beauplan
Parc d'Activité de Gomberville
Golf National
Forêt domaniale du Claireau
Route de Trappes
Route de Saint-Lambert
Route de Romainville
Route de Milon
Rue de la Porte de Paris
Rue de Paris
Chemin de Coubertin
Chemin des Regains
Chemin du Claireau
Chemin de la Butte des Vignes
Chemin de la Brosse
Chemin Rural 14
Chemin Rural 15
Chemin Rural 17
Route de la Butte Aux Cailles
Route de la Madeleine
Route de la Brosse
Rue de Dampierre
Rue de Versailles
Rue de la Vallée
Rue Molière
Rue Bossuet
Rue de Port Royal
Allée Colbert
Rue des Bosquets
Rue du Château d'Eau
Rue des Sapins
Rue des Noisetiers
Rue des Ormes
Rue des Ifs
Rue des Chênes
Rue Louis Aragon
Rue Pablo Picasso
Rue Henri Matisse
Rue Fernand Léger
Rue Jules Michelet
Rue Jean Jaurès
Rue Pierre Curie
Rue Ditte
Avenue du Golf
Avenue de l'Europe
Avenue Victor Hugo
Avenue Maurice Berteaux
Avenue Chauveau
Allée Antoine Lemaistre
Allée des Pommiers
Allée des Bouleaux
Allée des Hêtres
Allée des Marronniers
Allée des Tilleuls
Allée des Ormes
Allée des Platanes
Allée des Saules
Allée des Peupli

Field Papers

Avenue verte

http://fieldpapers.org/atlases/6c5k9hn0/Y19

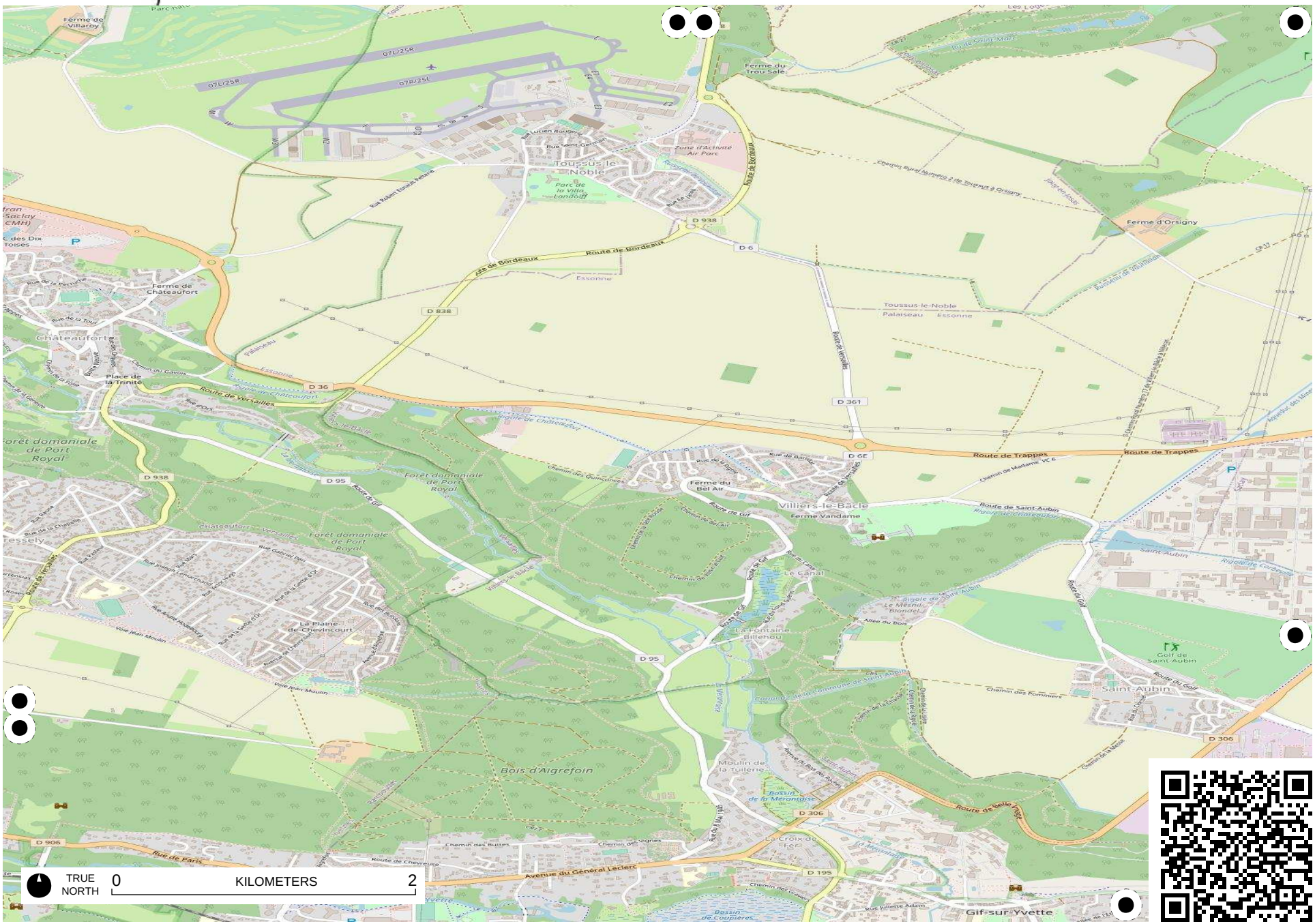

Field Papers

Avenue verte

http://fieldpapers.org/atlases/6c5k9hn0/Y2



Field Papers

Avenue verte

http://fieldpapers.org/atlases/6c5k9hn0/Y20

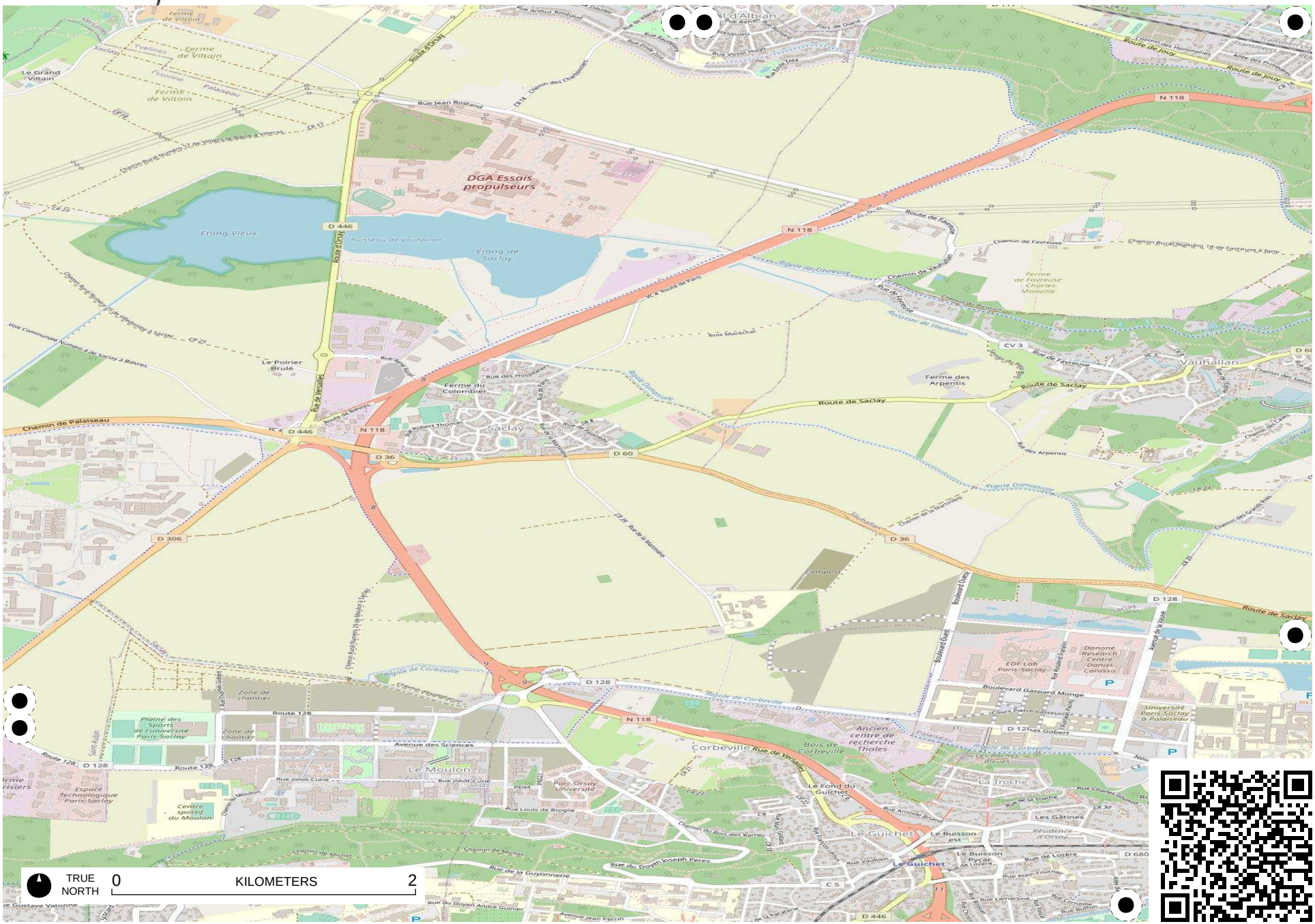

Field Papers

Avenue verte

http://fieldpapers.org/atlases/6c5k9hn0/Y21

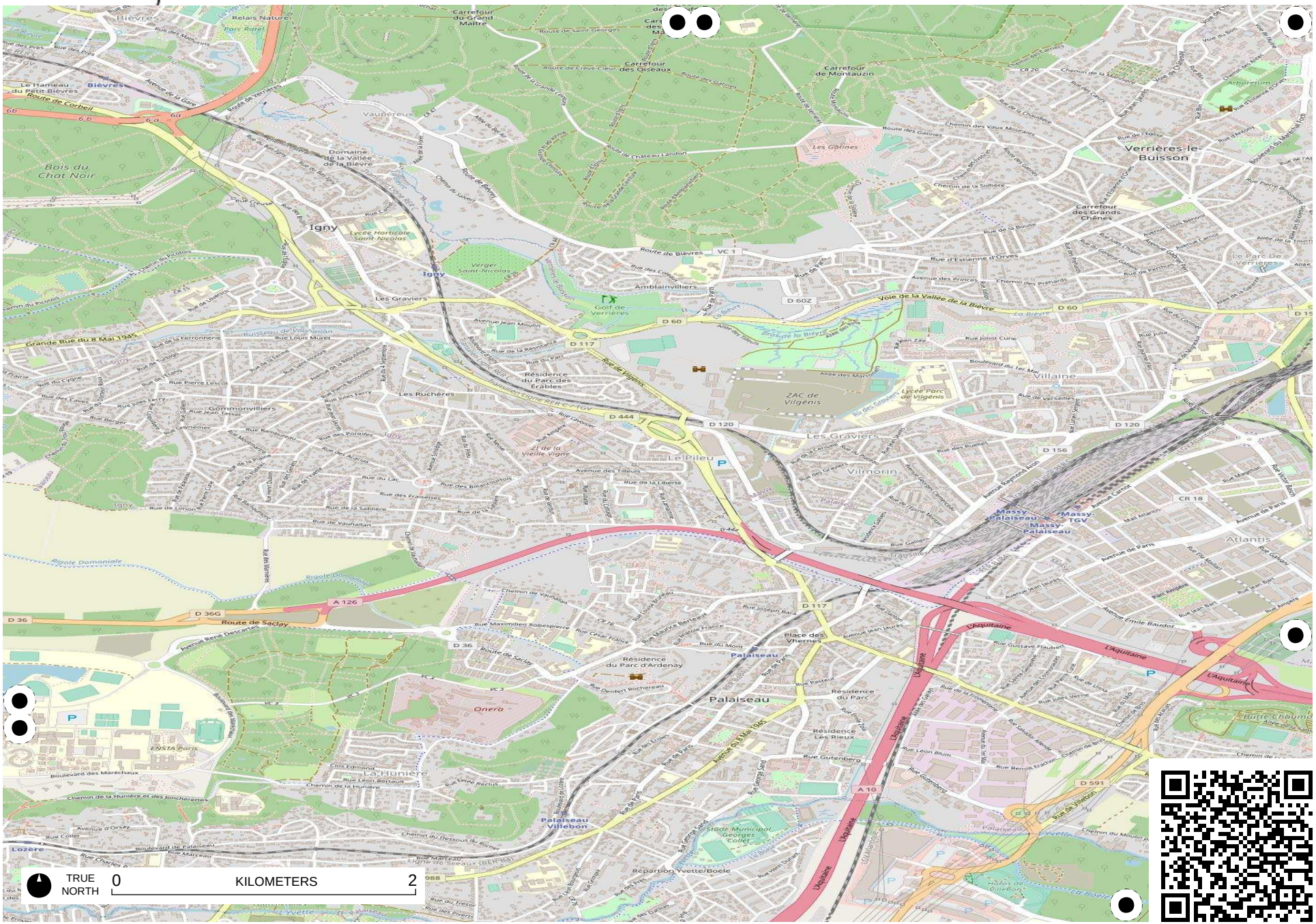

Field Papers

Avenue verte

http://fieldpapers.org/atlases/6c5k9hn0/Y22

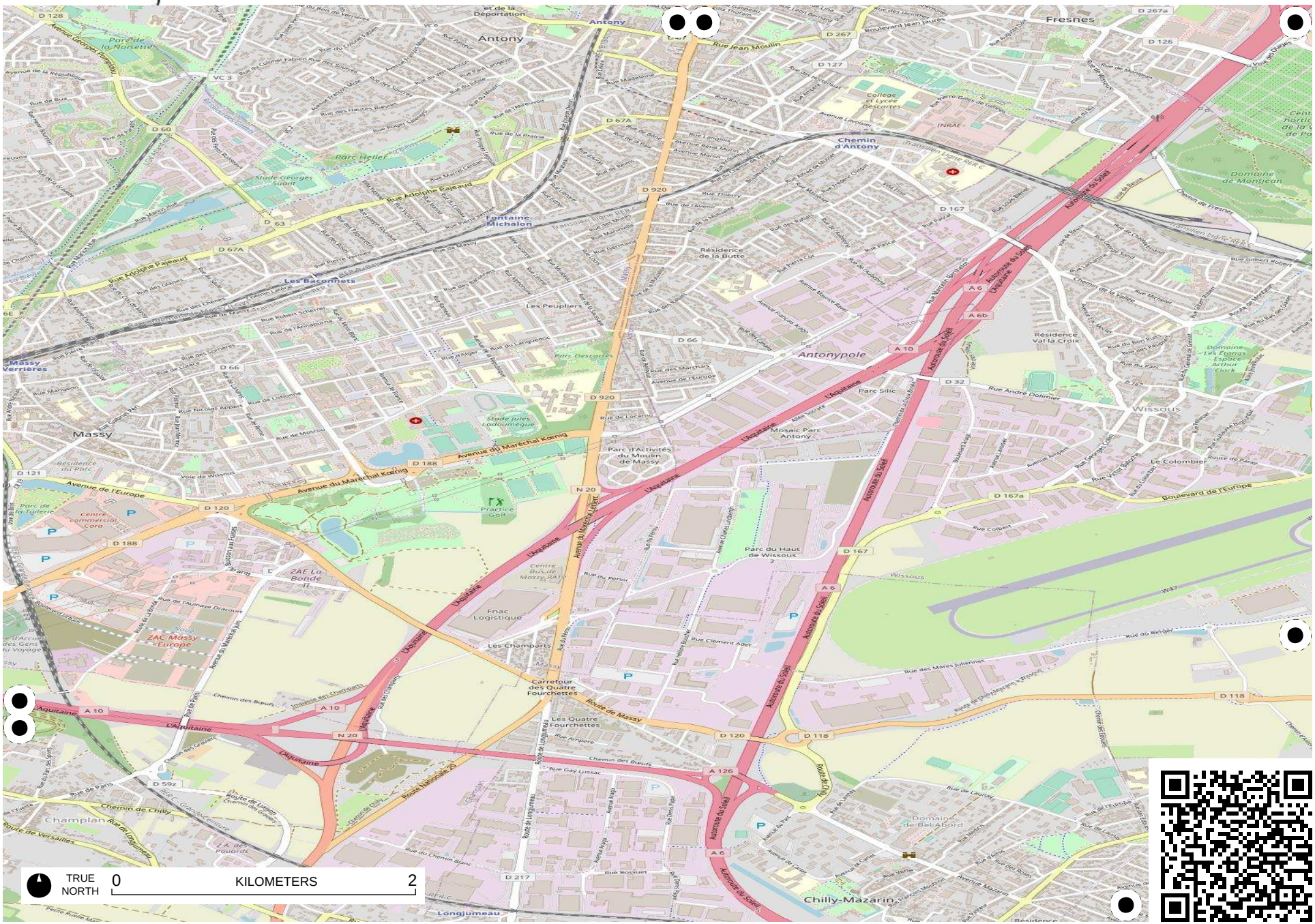

Field Papers

Avenue verte

http://fieldpapers.org/atlases/6c5k9hn0/Y23

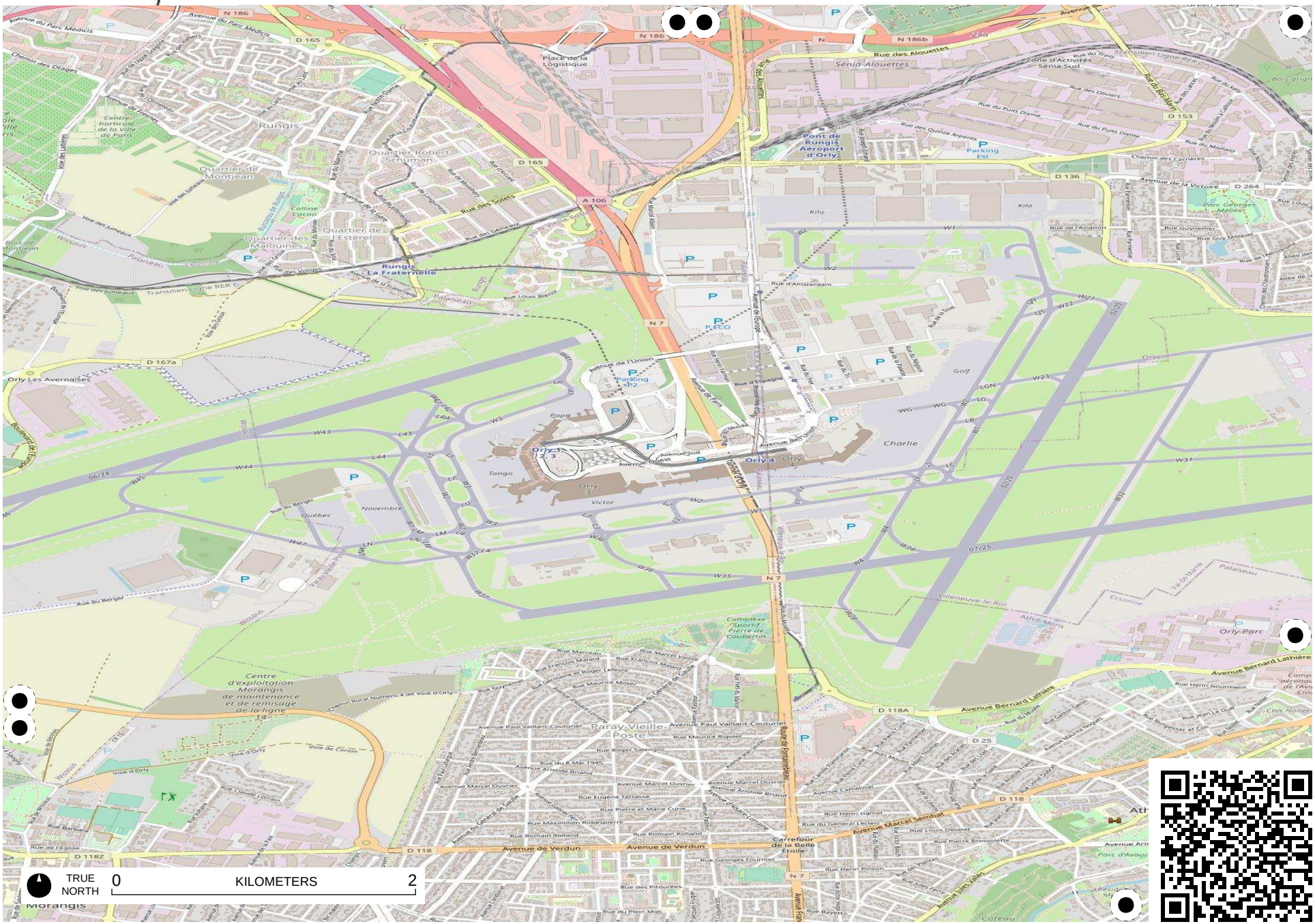

Field Papers

Avenue verte

http://fieldpapers.org/atlases/6c5k9hn0/Y24

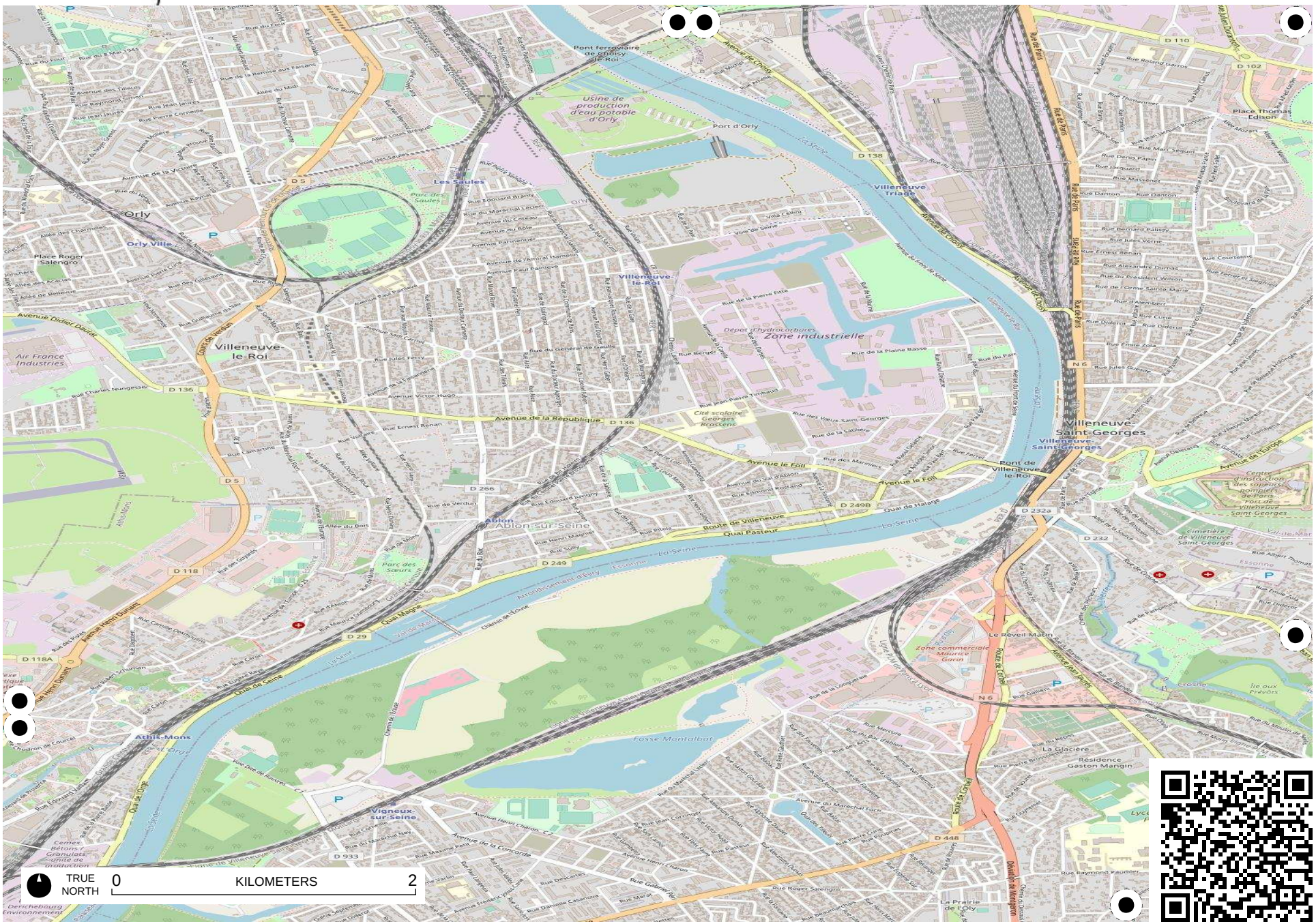

Field Papers

Avenue verte

http://fieldpapers.org/atlases/6c5k9hn0/Y25

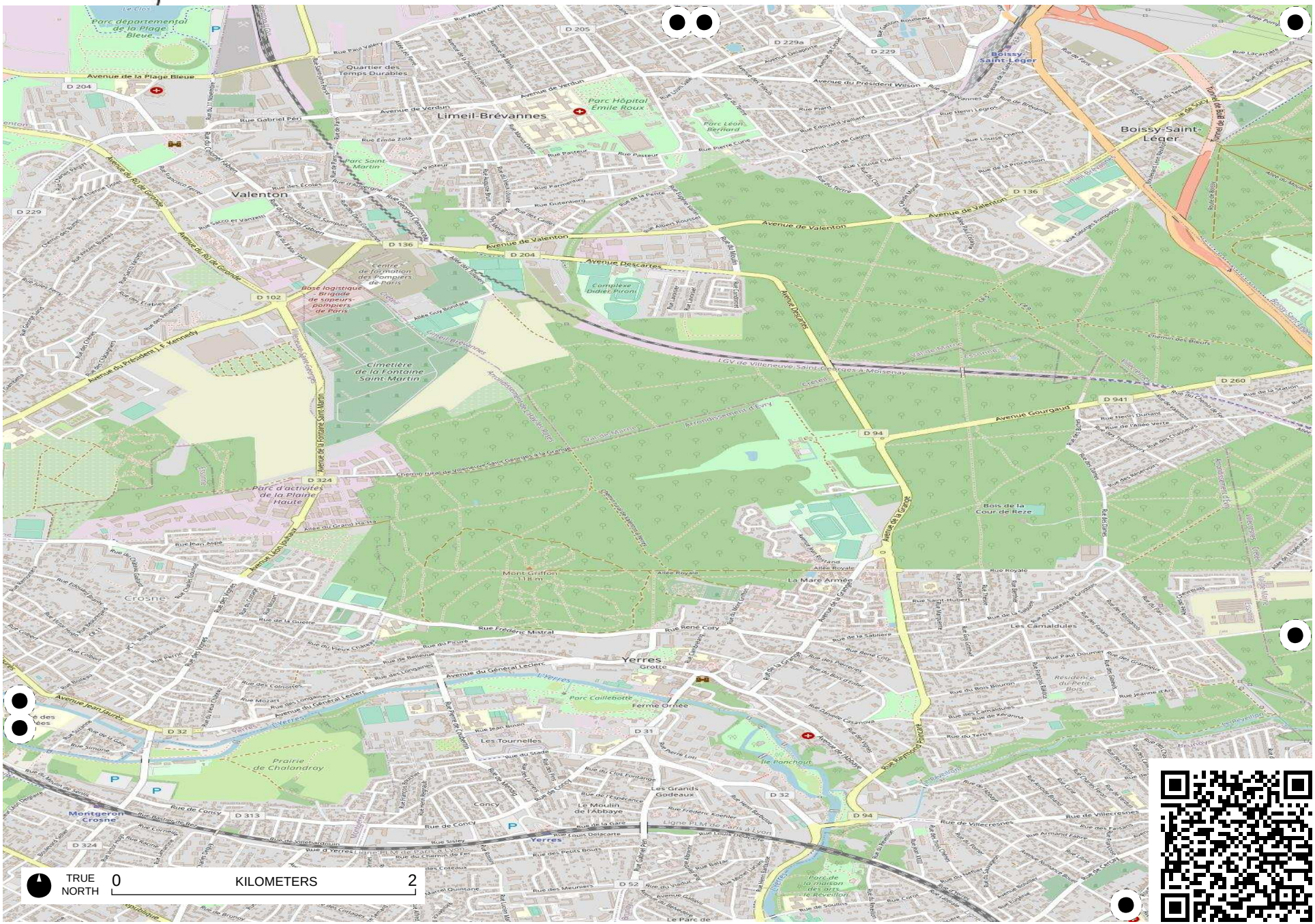

Field Papers

Avenue verte

http://fieldpapers.org/atlases/6c5k9hn0/Y3

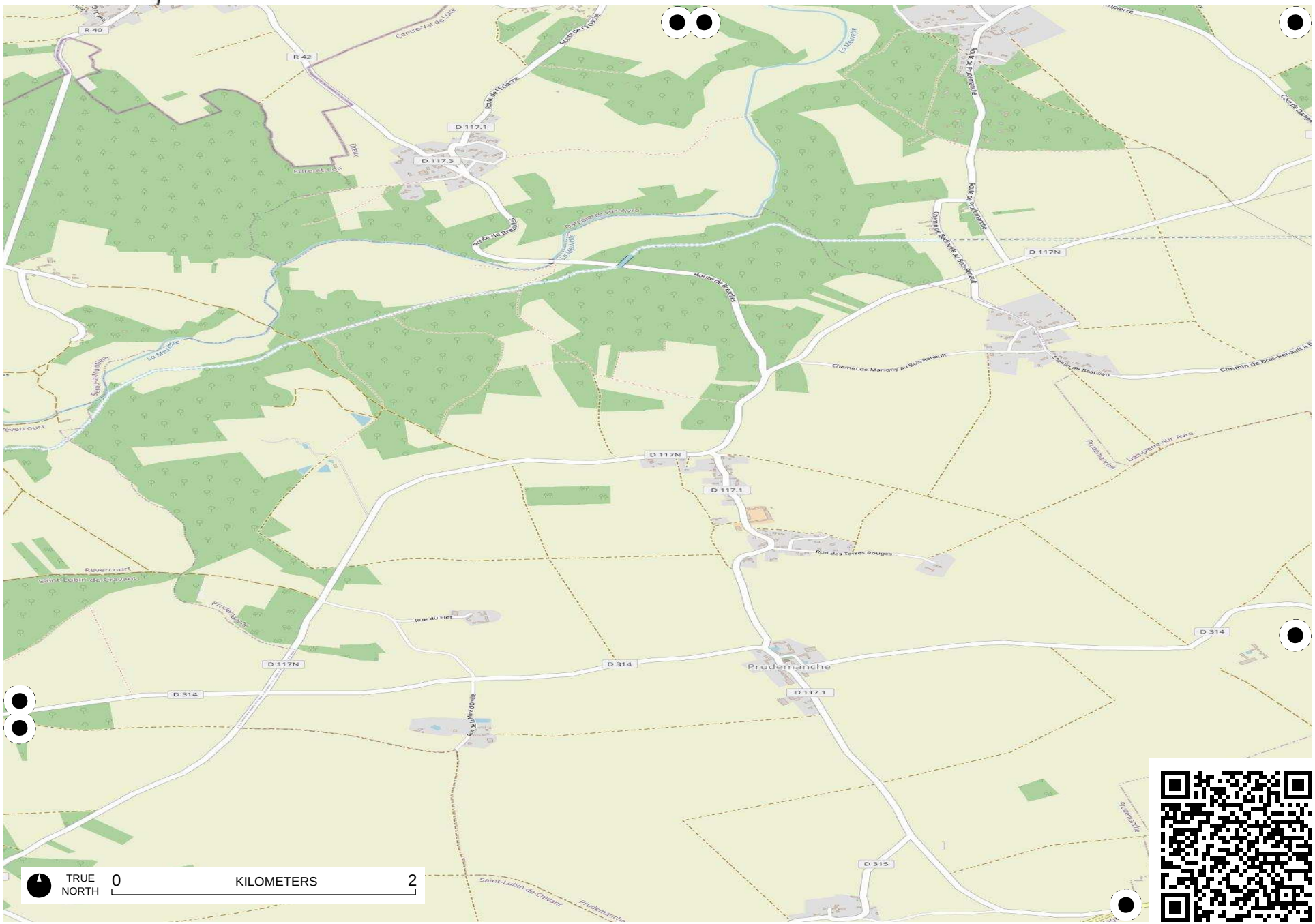

Field Papers

Avenue verte

http://fieldpapers.org/atlases/6c5k9hn0/Y4

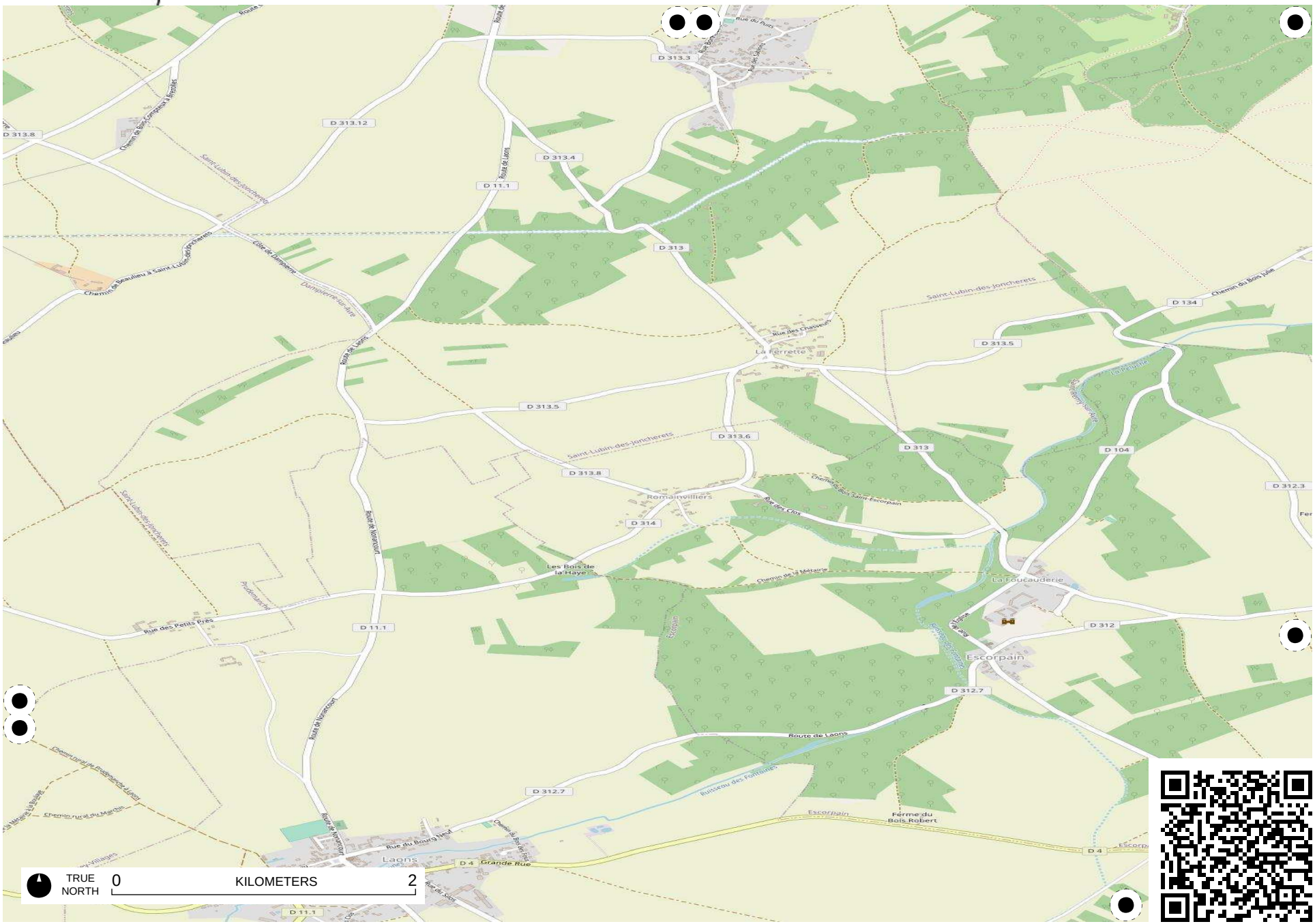

Field Papers

Avenue verte

http://fieldpapers.org/atlases/6c5k9hn0/Y5

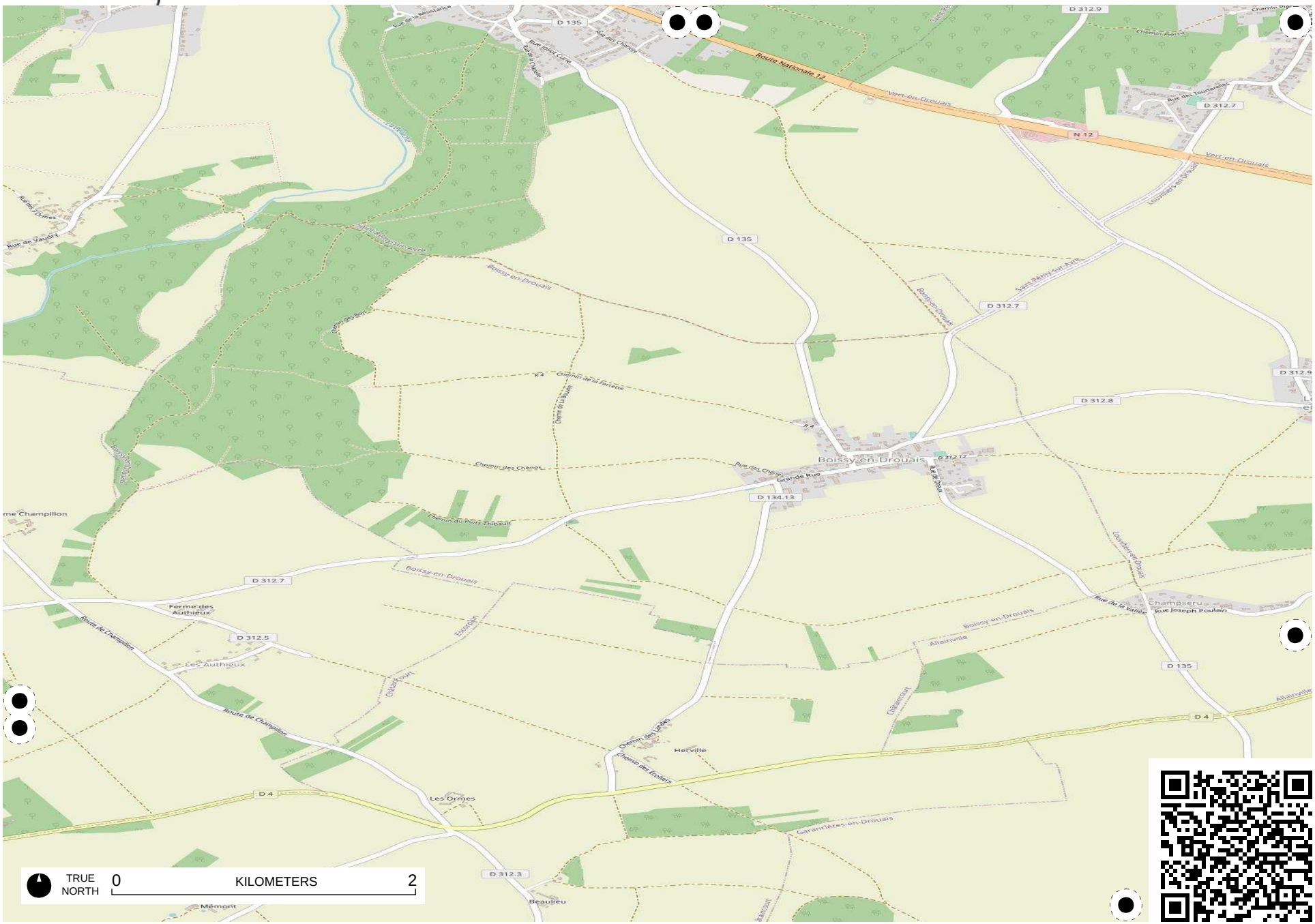

Field Papers

Avenue verte

http://fieldpapers.org/atlases/6c5k9hn0/Y6

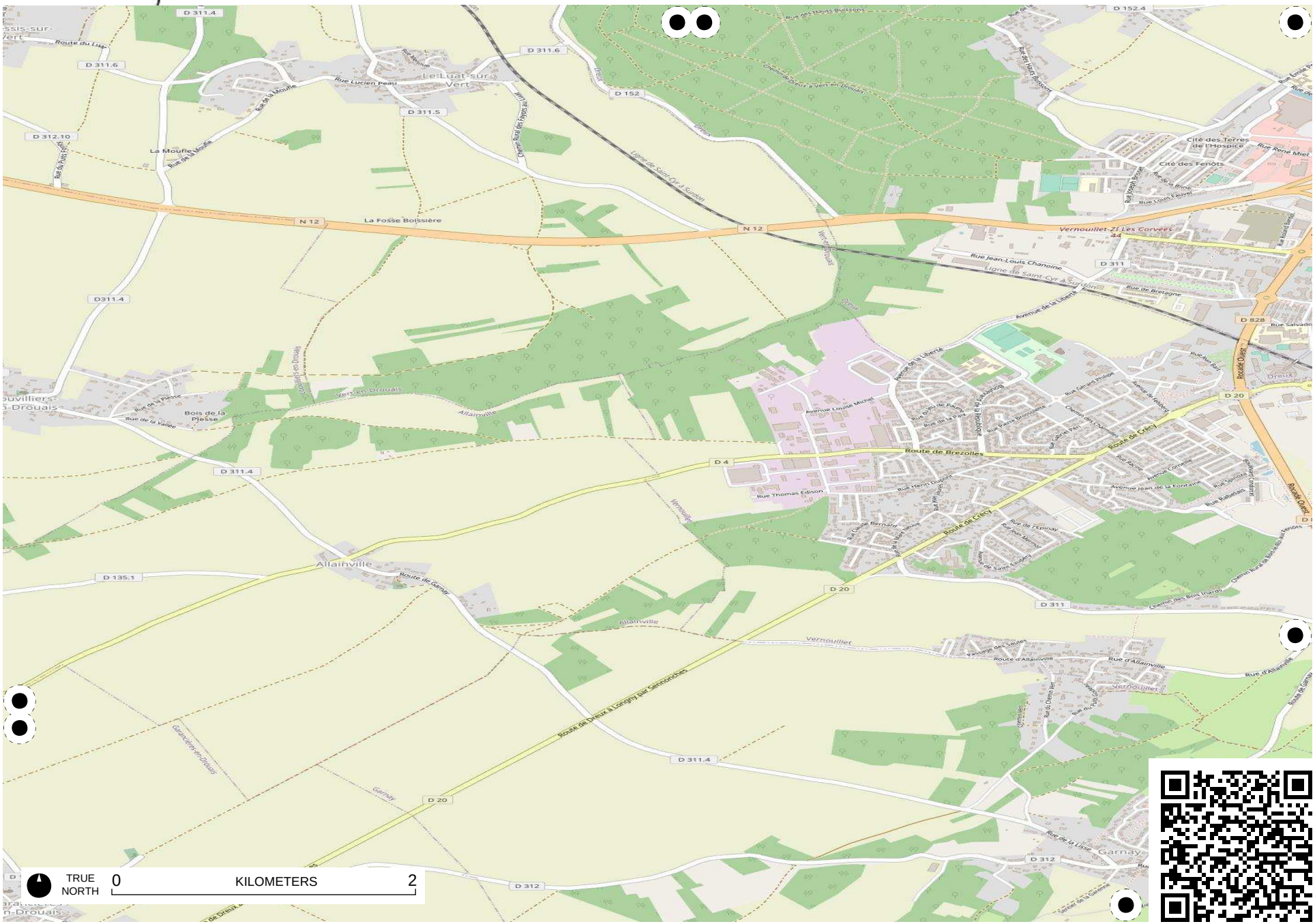

Field Papers

Avenue verte

http://fieldpapers.org/atlases/6c5k9hn0/Y7

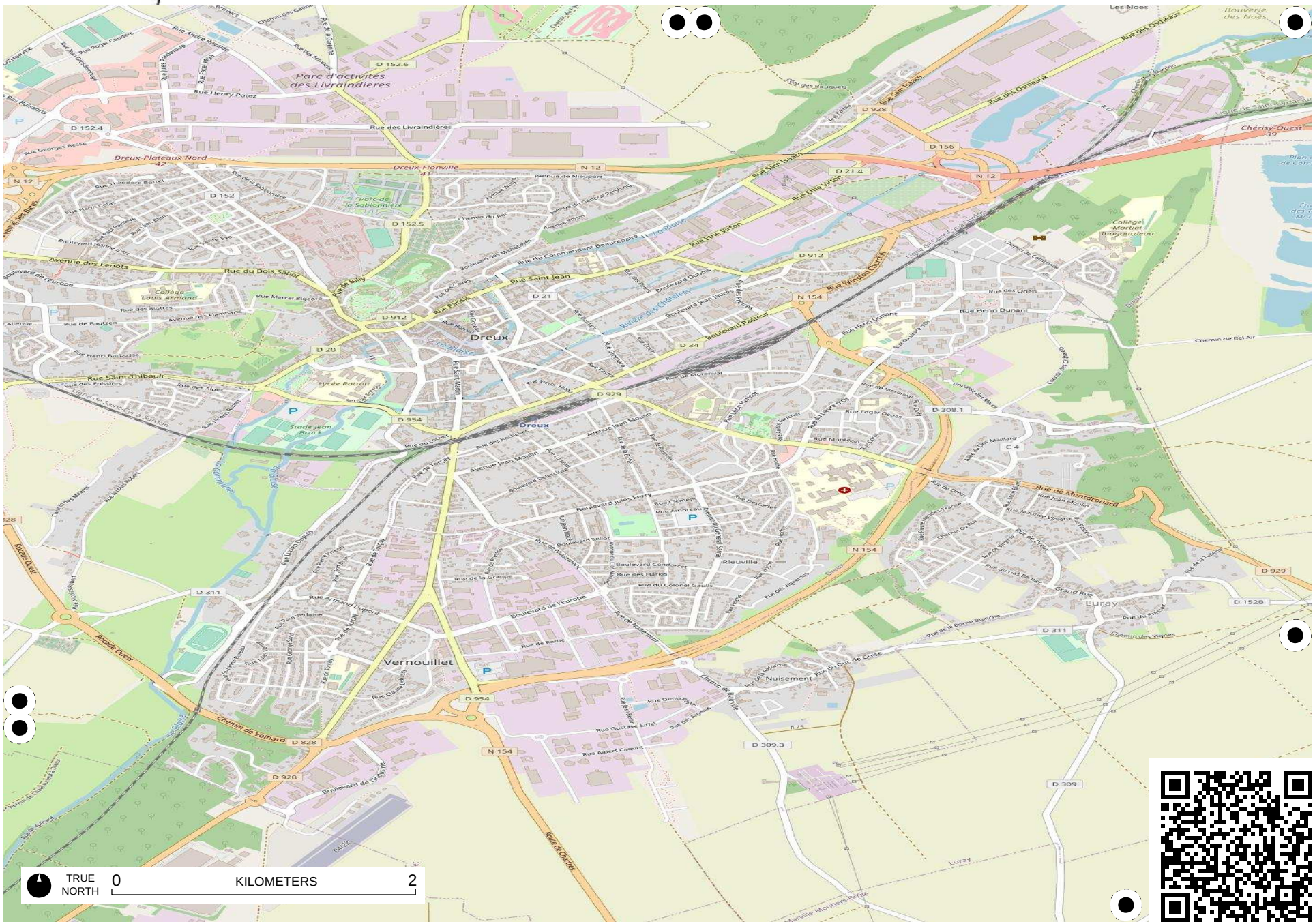

Field Papers

Avenue verte

http://fieldpapers.org/atlases/6c5k9hn0/Y8



Field Papers

Avenue verte

http://fieldpapers.org/atlases/6c5k9hn0/Y9

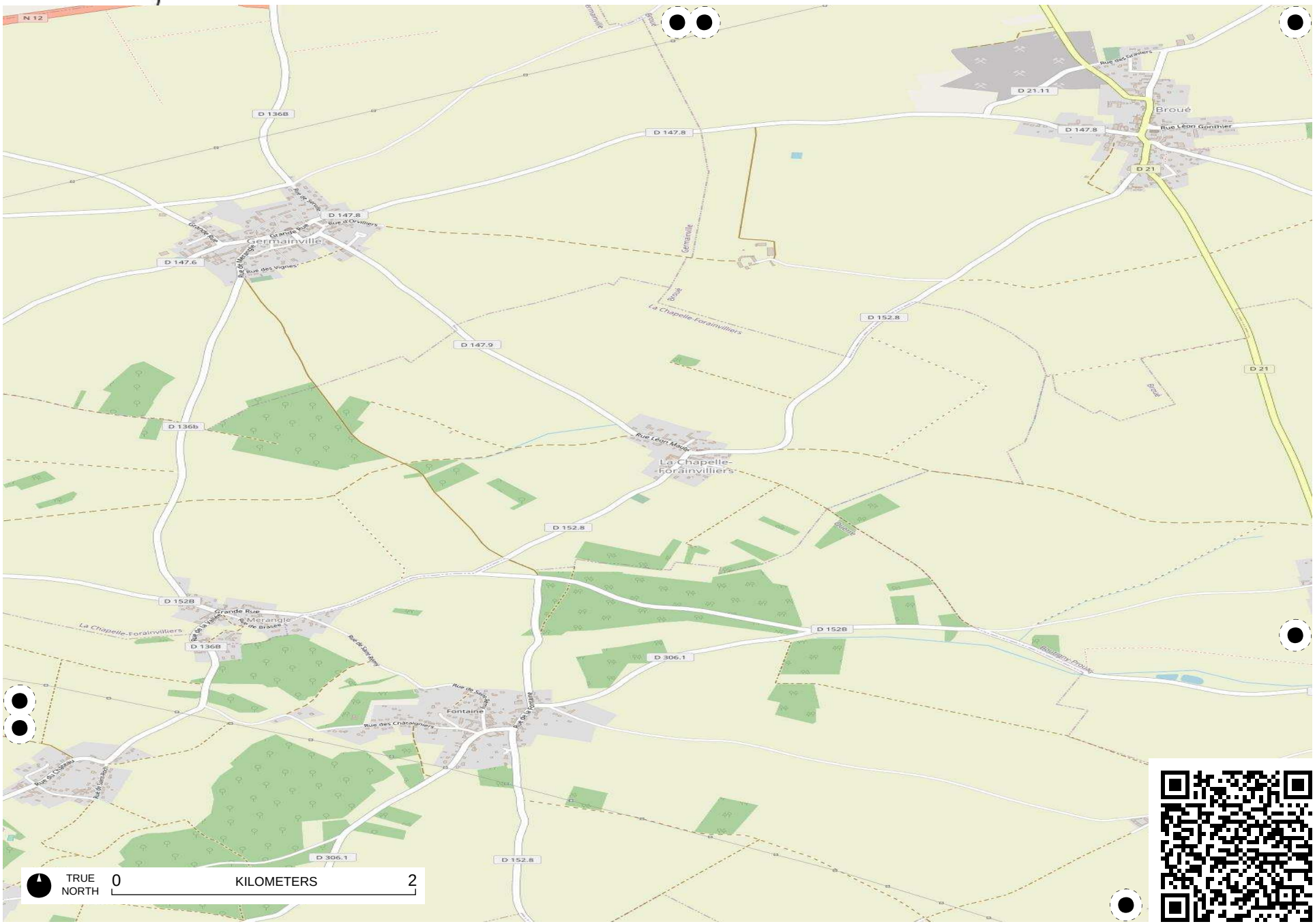

Field Papers

Avenue verte

http://fieldpapers.org/atlases/6c5k9hn0/Z1

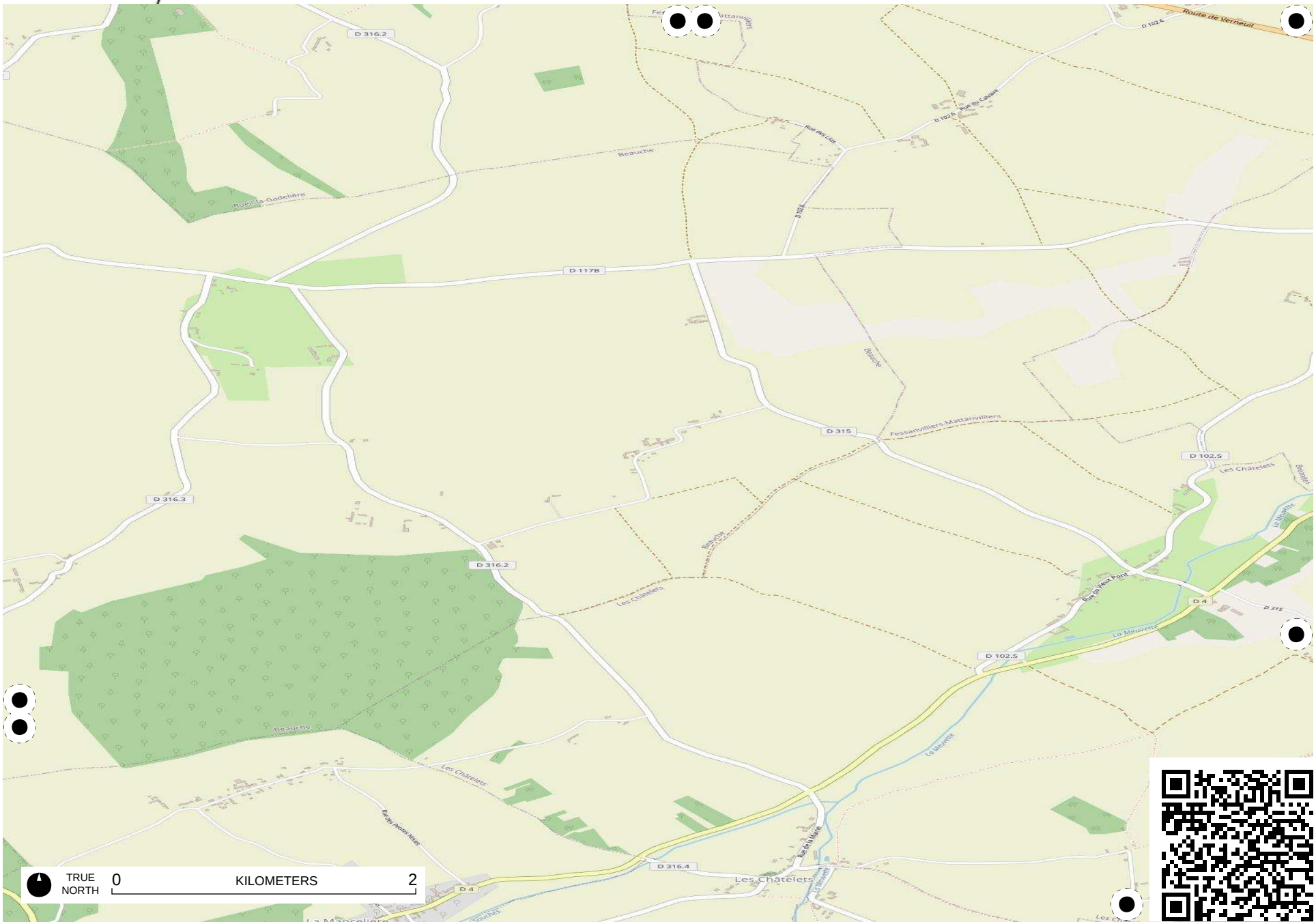

Field Papers

Avenue verte

http://fieldpapers.org/atlases/6c5k9hn0/Z10

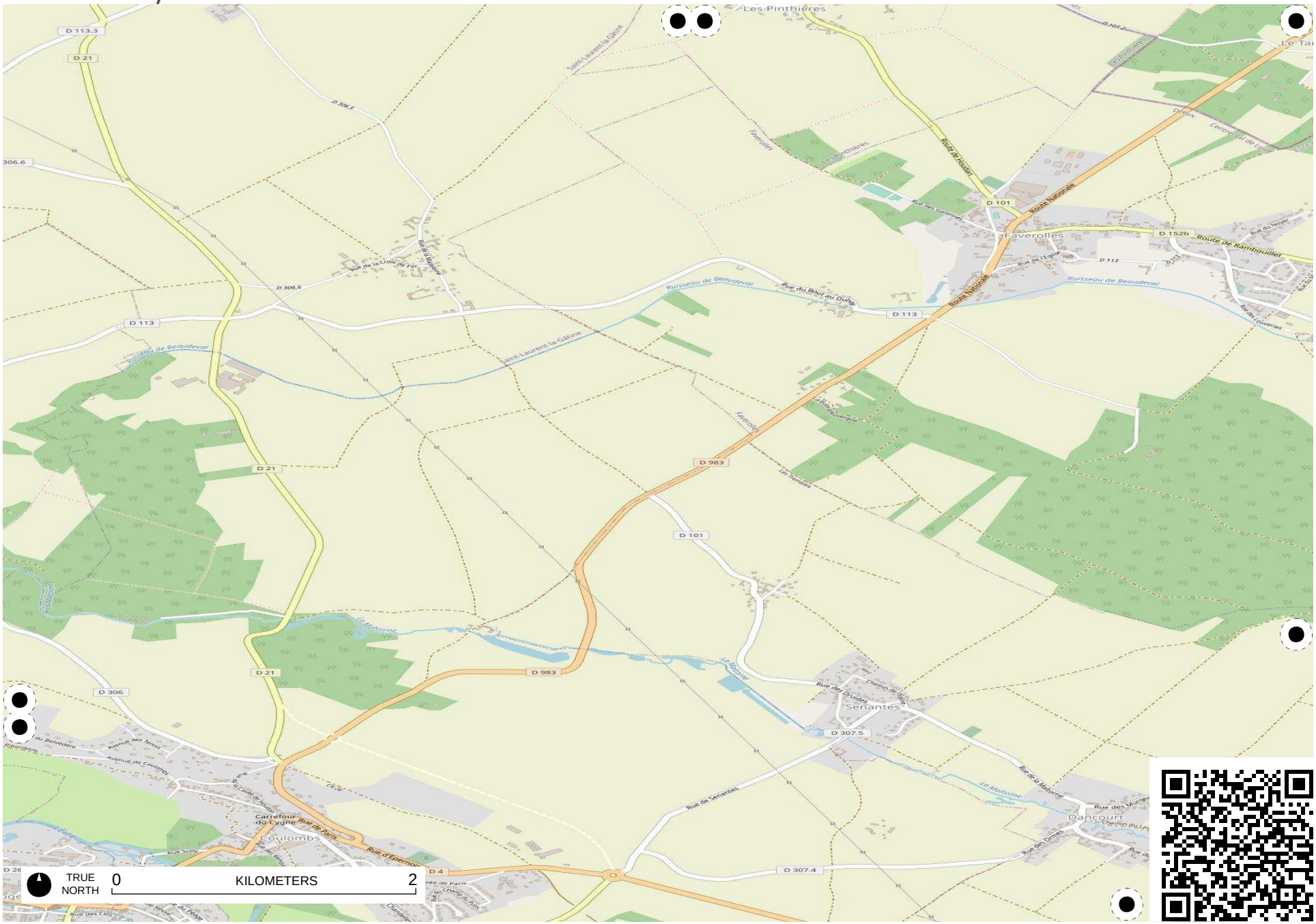

Field Papers

Avenue verte

http://fieldpapers.org/atlases/6c5k9hn0/Z11


TRUE NORTH
0
KILOMETERS
2
Route de la Boissière
D 152b
Route de Faverolles
D 80
Rue de Rambouillet
D 71
D 113
Route Départementale 71
Route de Saint-Lucien
D 307.4
D 101.5
D 307.1
La Boissière-École
Mittainville
Saint-Lucien
Route du Peuple Roi
Route des Roches
Route de Mauzaise
Rue des Noues
Rue des Écoles
Rue du Clocher
Rue du Pavé
Rue de la Grenouillère
Rue des Puits
Rue des Buelles
Route du Val
Rue de la Croix du Val
Chemin de la Berthière
Rue du Clocher
Rue des Pressoirs
Rue de Verneuil
Rue du Moulin
Rue des Closeaux
Rue de la Grande Vallée
Rue des Longs Champs
Route de Epuiserie
Route des Roches
Rue Saint-Pancrace
Chemin des Basses Bergeries
Chemin de Saint-Lucien
Eure-et-Loir
Yvelines
Essonne
Île-de-France
La Haute Ville
Mantes-la-Jolie
La Tartre Gaudran
Les Petites Vallées
Les Grandes Vallées
Les Fontaines
Les Senantes
Les Faverolles
Les Vaudelaines
Les Bas de Luce
Les Bas de Luce
La Maltorne
La Boissière École
Le Bois de Mittainville
Le Bois de Saint-Lucien
Le Bois de Saint-Lucien
Le Bois de Saint-Lucien

Field Papers

Avenue verte

http://fieldpapers.org/atlases/6c5k9hn0/Z12



Field Papers

Avenue verte

http://fieldpapers.org/atlases/6c5k9hn0/Z13

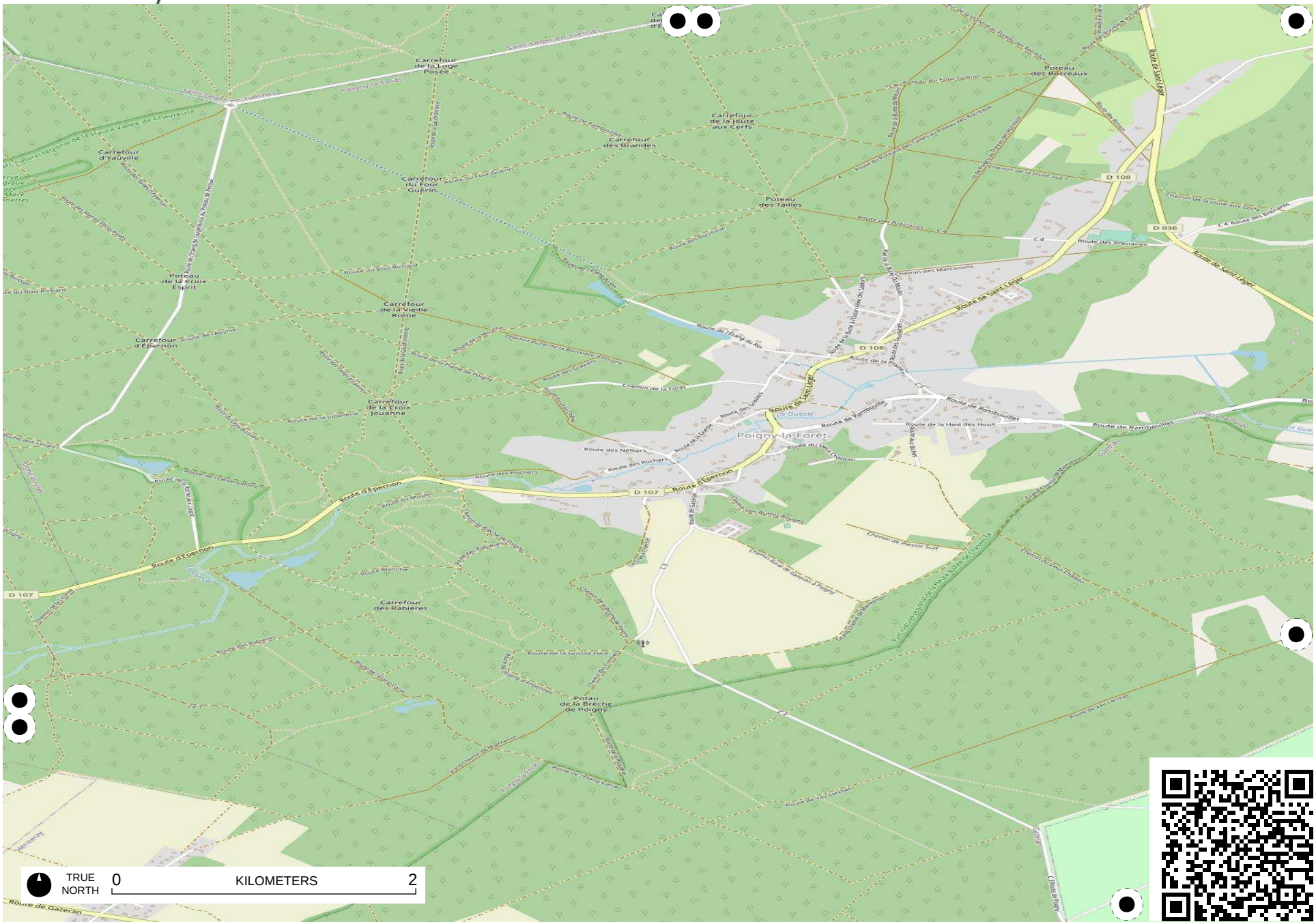

Field Papers

Avenue verte

http://fieldpapers.org/atlases/6c5k9hn0/Z14

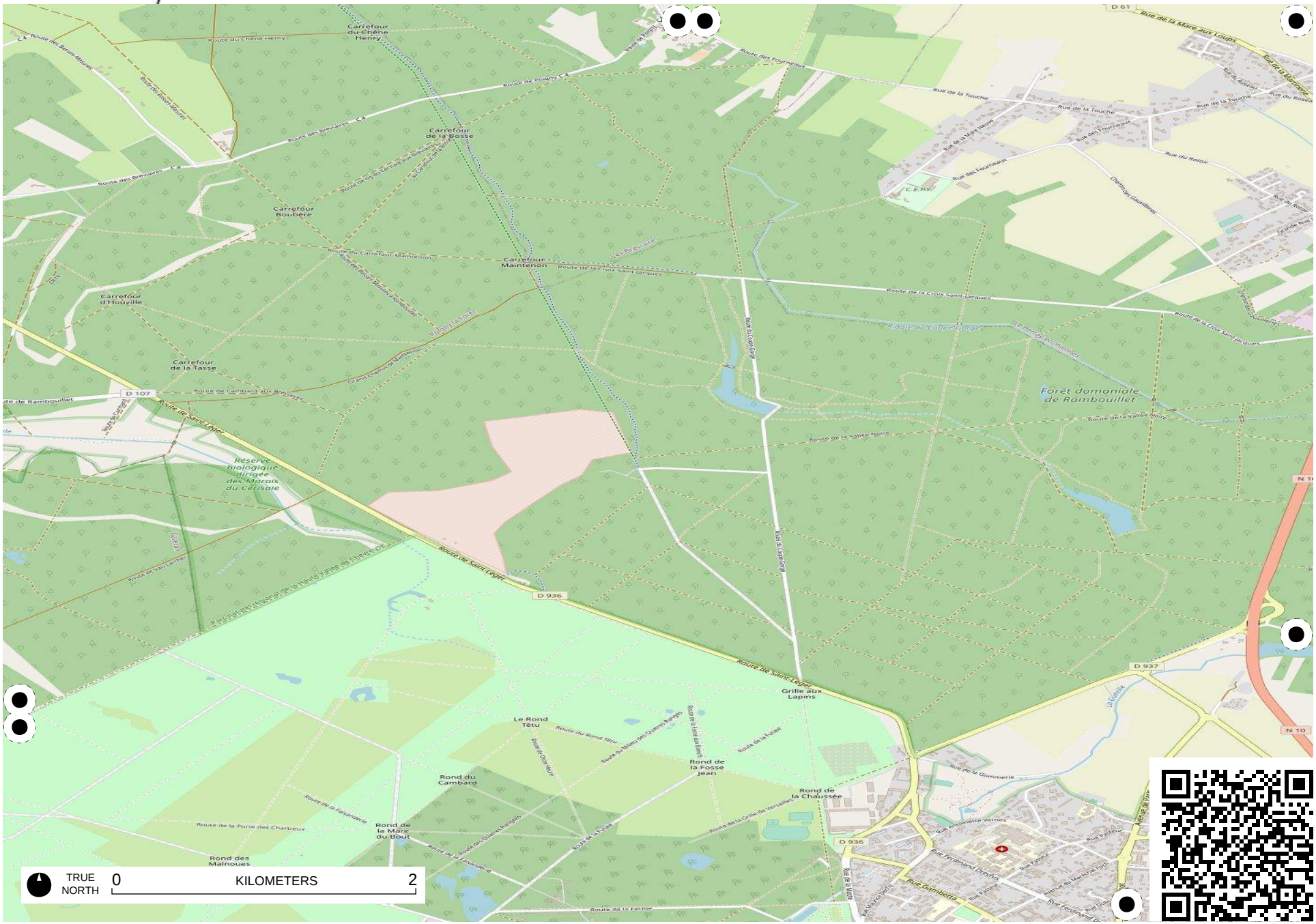

Field Papers

Avenue verte

http://fieldpapers.org/atlases/6c5k9hn0/Z15

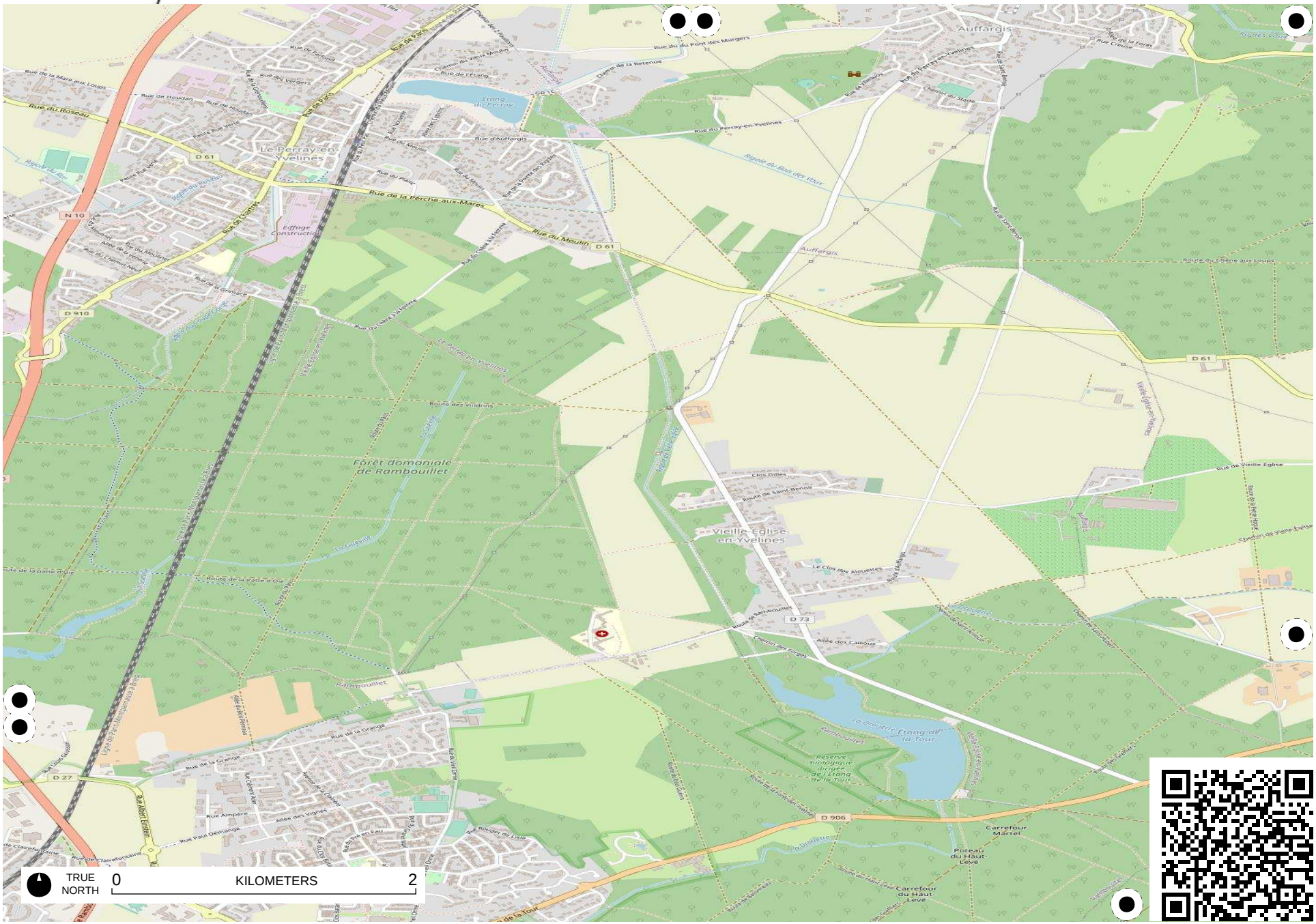

Field Papers

Avenue verte

http://fieldpapers.org/atlases/6c5k9hn0/Z16



Field Papers

Avenue verte

http://fieldpapers.org/atlases/6c5k9hn0/Z17



Field Papers

Avenue verte

http://fieldpapers.org/atlases/6c5k9hn0/Z18



Field Papers

Avenue verte

http://fieldpapers.org/atlases/6c5k9hn0/Z19

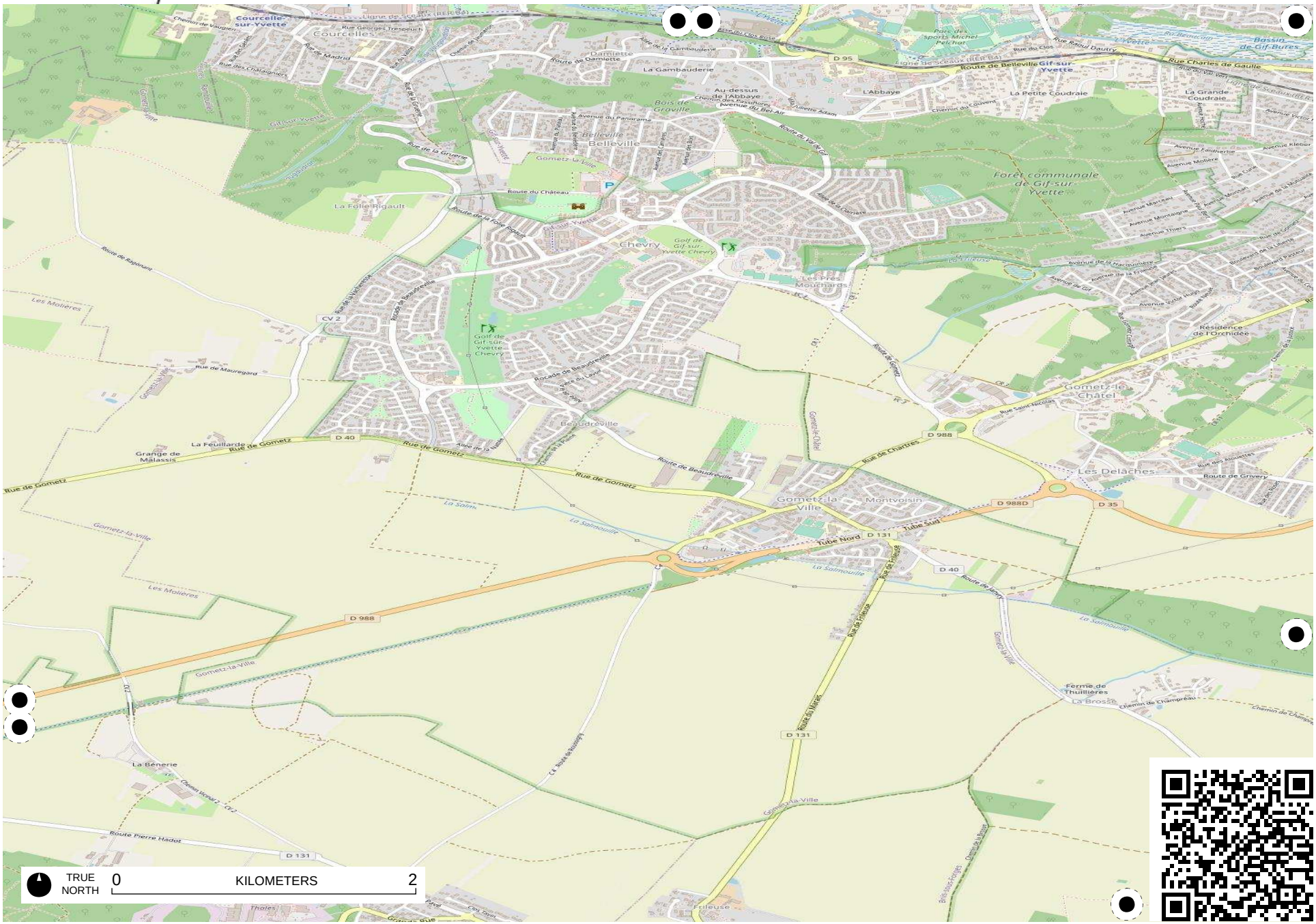

Field Papers

Avenue verte

http://fieldpapers.org/atlases/6c5k9hn0/Z2

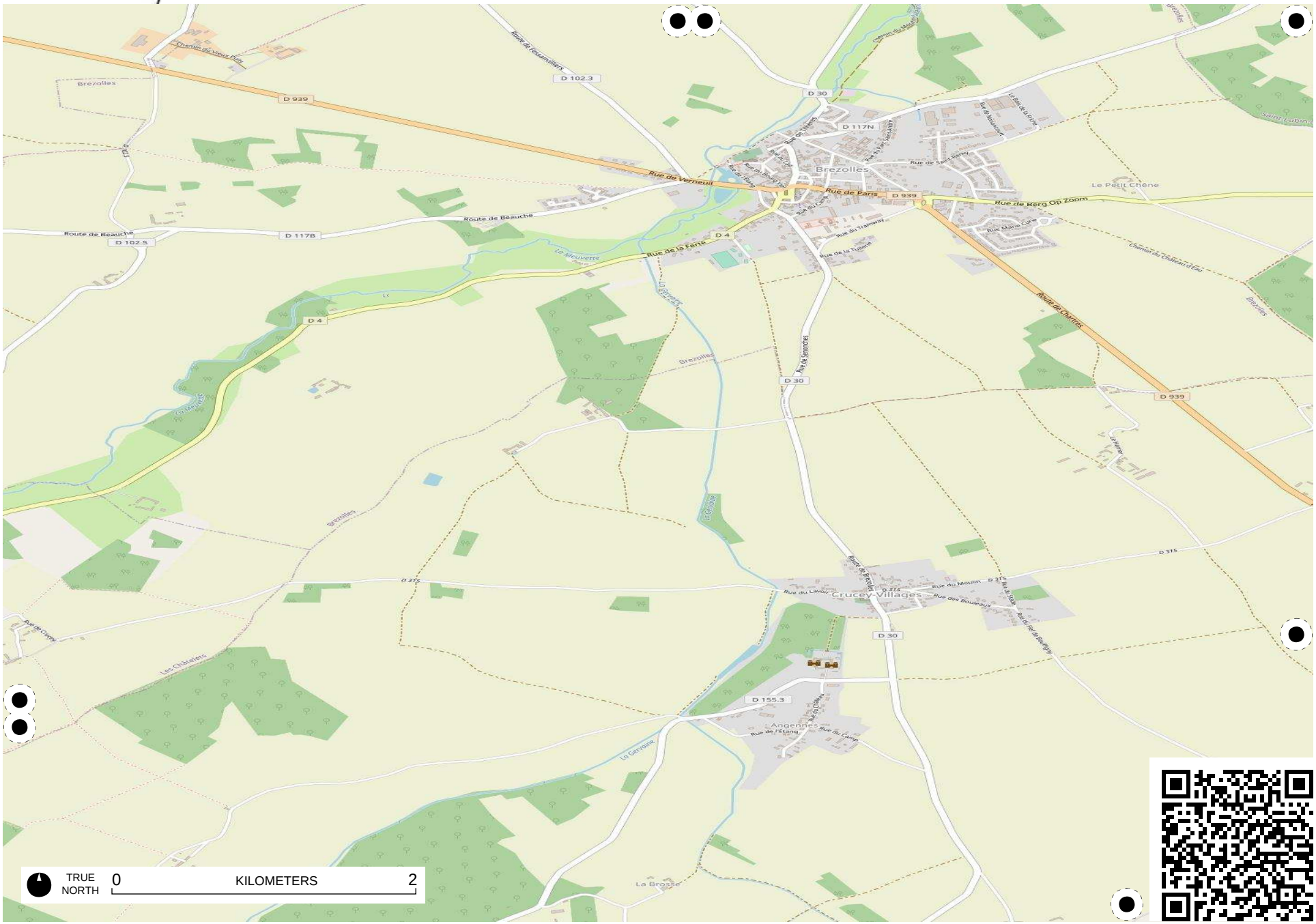

Field Papers

Avenue verte

http://fieldpapers.org/atlases/6c5k9hn0/Z20


Université Paris-Saclay Campus Vallée
Orsay
Bures-sur-Yvette
Les Ulis
Montjay
Saint-Jean-de-Beauregard
Parc d'Activités de Courtabœuf
Parc Nord
Bois de la Cyprenne
Bois Persan
Bois des Carrés
Mondétour
Mondétour Verger
Mondétour Est
Dimancherie
Rue de Chartres
Route de Chartres
Rue de Montlhéry
Avenue de Montjay
Rue de la Ferme
Avenue du Berry
Route des Ulis
Route de Villeziers
Route de la Grange aux Moines
Route de Bel Air
Chemin de Sainte-Claire
Avenue de l'Océanie
Avenue du Canada
Avenue de Laponie
Avenue de Scandinavie
Avenue du Parana
Avenue du Hoggar
Avenue des Indes
Rue de Paris
Avenue Saint-Laurent
Le Parc d'Orsay
La Bouveche
Orsay Gare
Boulevard Dubreuil
Voie de la Faculté
Voie Alfred Kastler
Rue Charles de Gaulle
Rue de la Chaufferie
Rue Henri Becquerel
Rue Jean Teillac
Rue Louis Schlumberger
Rue Pierre et Marie Curie
Rue Ampère
Rue Léon Croizat
Rue du Bocage
Rue du Parc
Rue du Ruisseau
Rue de l'Avenir
Rue Jean-Baptiste Corot
Rue du Saint-Laurent
Rue de Normandie
Rue de Bretagne
Rue de Vendée
Rue de Touraine
Rue de Guyenne
Rue de Provence
Rue des Ulis
Rue de Villiers
Avenue du Général de Gaulle
Avenue de Beauregard
Avenue de la Cure d'Air
Avenue de la Concorde
Avenue de l'Aubrac
Avenue de l'Estérel
Avenue des Cottages
Avenue des Coquelicots
Avenue des Pâtures
Avenue des Champs Lauriers
Avenue des Cèdres
Avenue du Parc
Avenue du Bel Air
Avenue du Cap Vert
Avenue de l'Ermitage
Avenue de la Forêt
Avenue de Nouvelle
Avenue de Noyer
Avenue de Saules
Avenue de Sorbier
Avenue de Tilleuls
Avenue de Verdun
Avenue de Verrières
Avenue de Villebon
Avenue de Vilmorin
Avenue de Walnuts
Avenue de Wissous
Avenue de Bures
Avenue de Chevreuse
Avenue de Gometz
Avenue de Longpont
Avenue de Marcoussis
Avenue de Montlhéry
Avenue de Normandie
Avenue de Saint-Aubin
Avenue de Saint-Cloud
Avenue de Saint-Germain
Avenue de Saint-Jean
Avenue de Saint-Rémy
Avenue de Saint-Sulpice
Avenue de Saint-Victor
Avenue de Saint-Vincent
Avenue de Saint-Yves
Avenue de Saint-Yvon
Avenue de Saint-Yvonne
Avenue de Saint-Yvonnet
Avenue de Saint-Yvonnette
Avenue de Saint-Yvonnette
Avenue de Saint-Yvonnette

Field Papers

Avenue verte

http://fieldpapers.org/atlases/6c5k9hn0/Z21

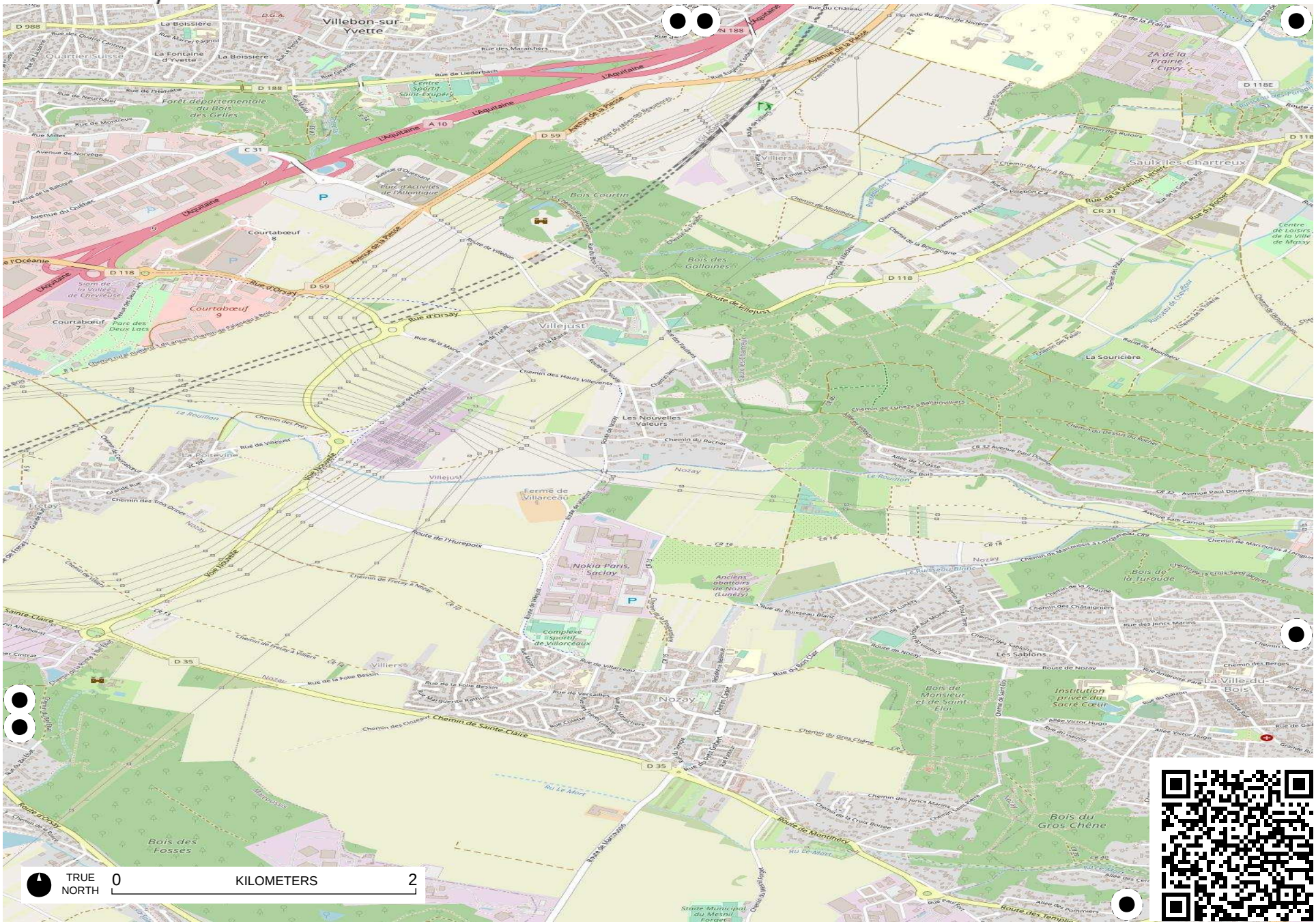

Field Papers

Avenue verte

http://fieldpapers.org/atlases/6c5k9hn0/Z22

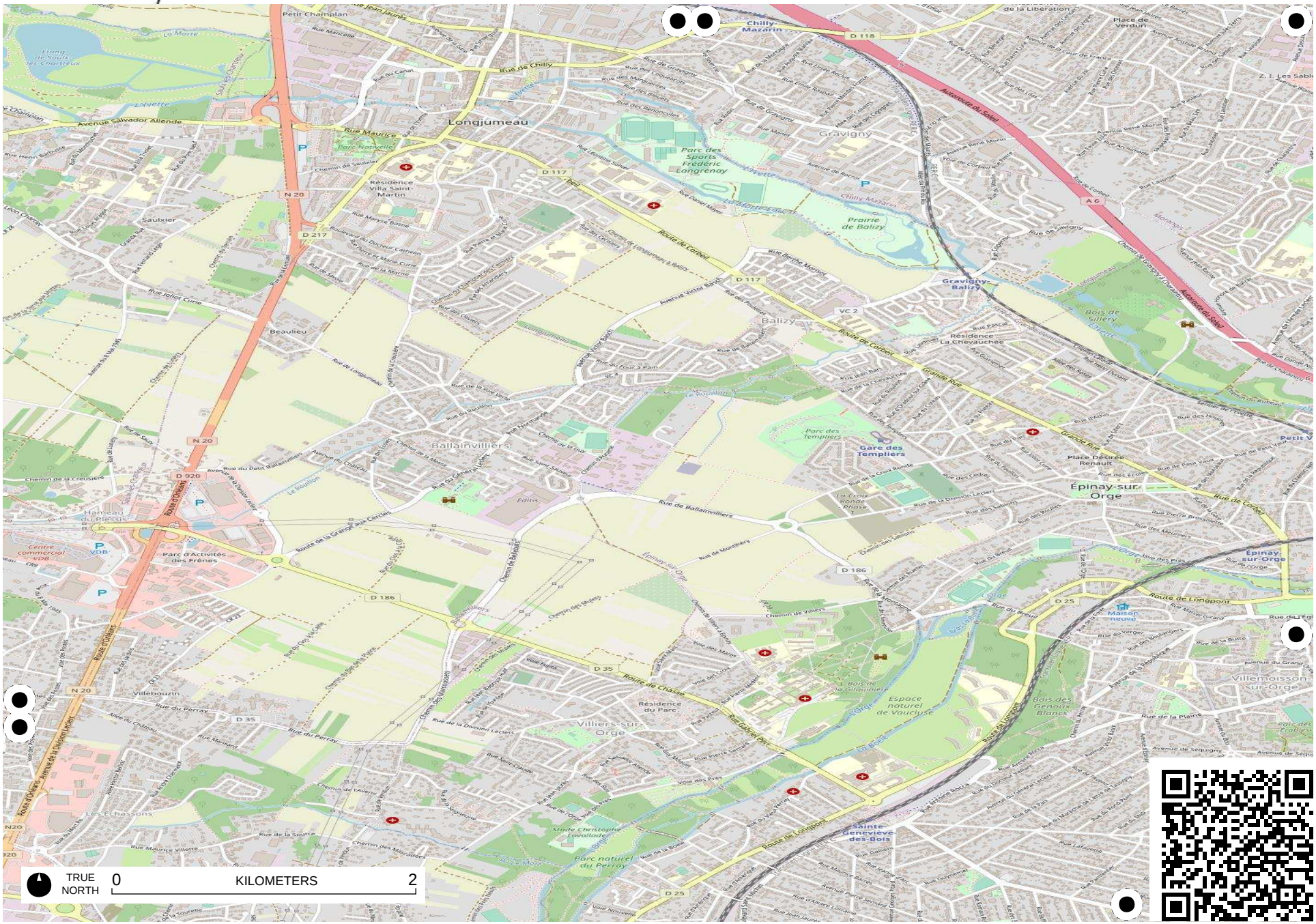

Field Papers

Avenue verte

http://fieldpapers.org/atlases/6c5k9hn0/Z23

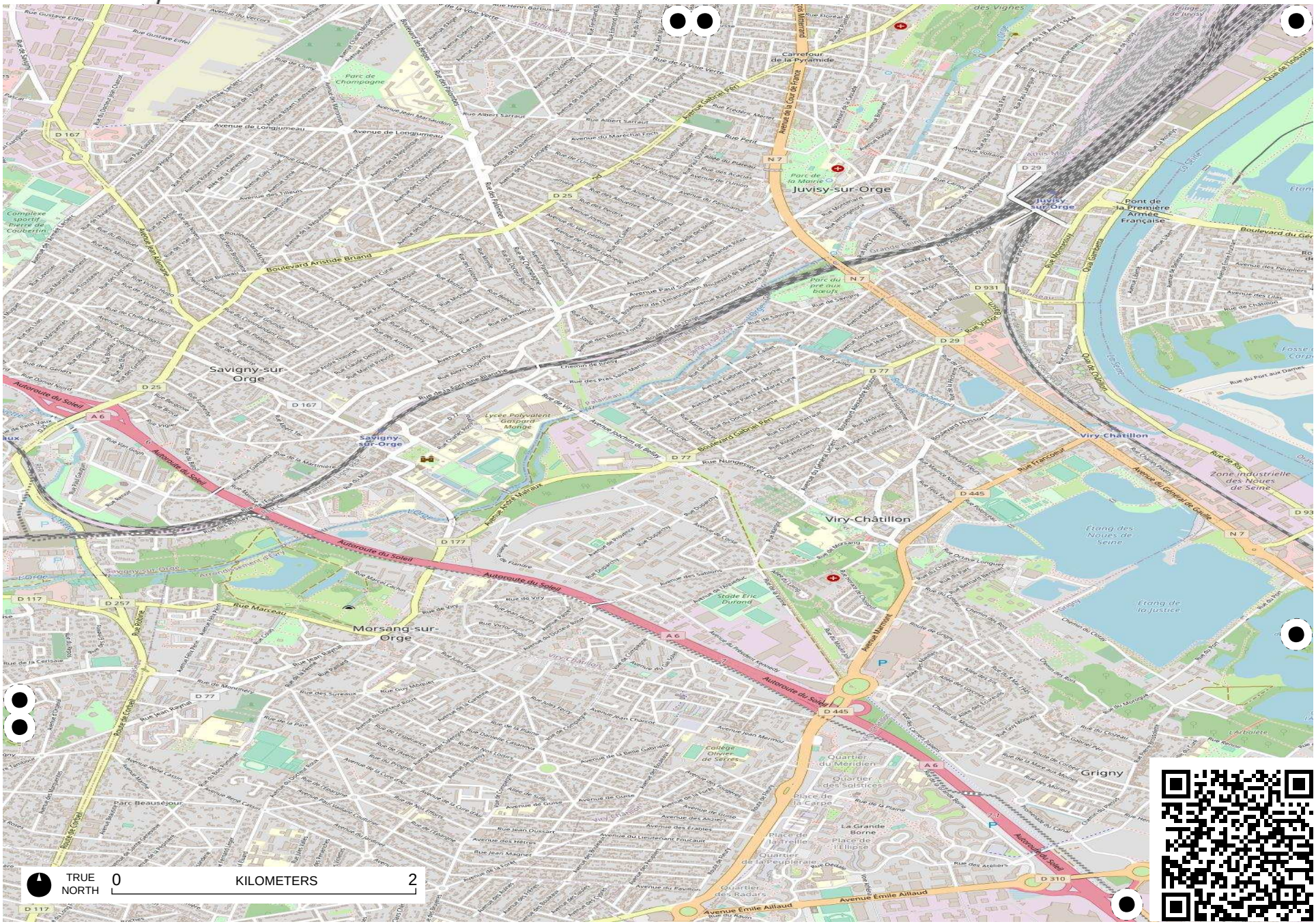

Field Papers

Avenue verte

http://fieldpapers.org/atlases/6c5k9hn0/Z24



Field Papers

Avenue verte

http://fieldpapers.org/atlases/6c5k9hn0/Z25

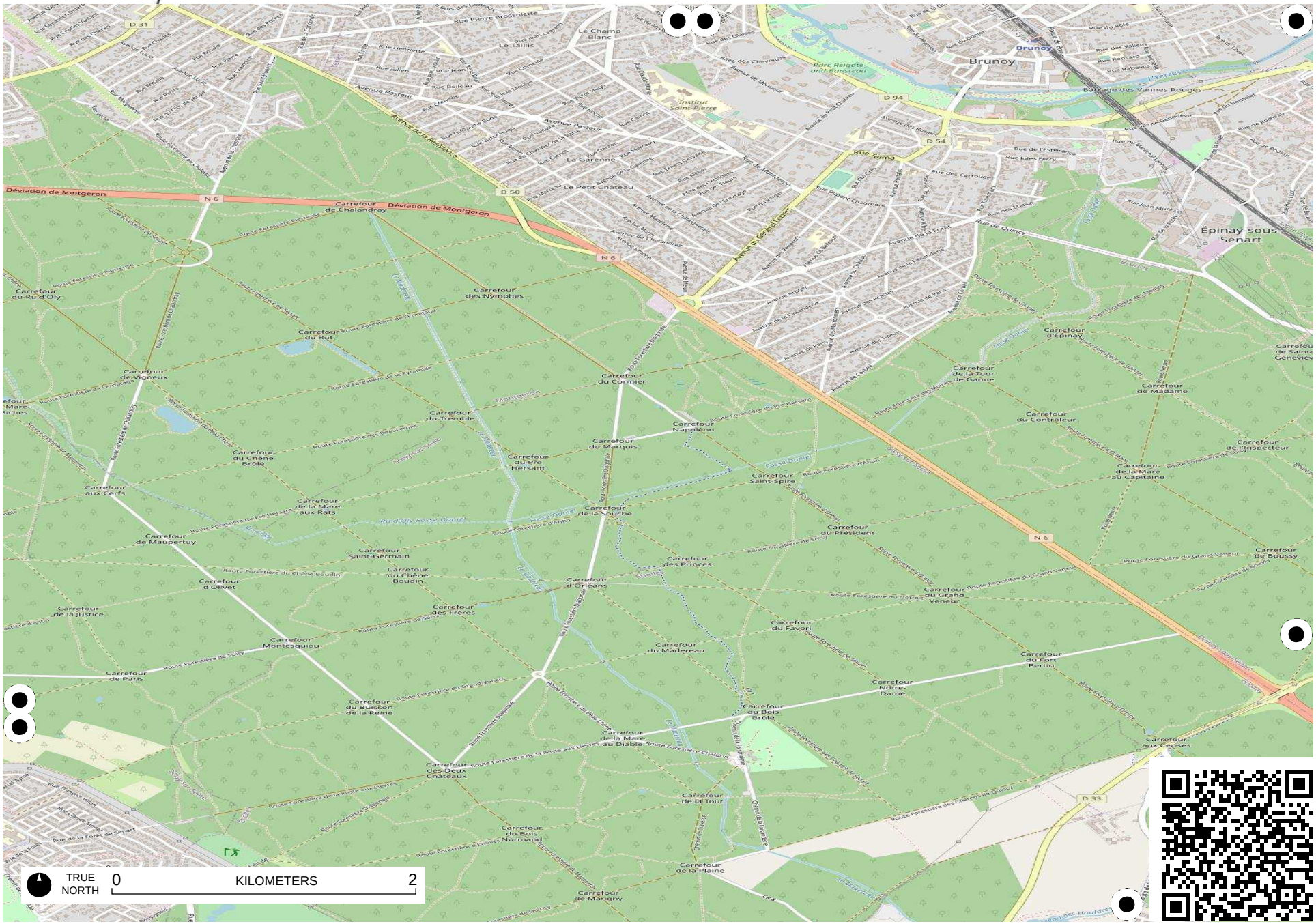

Field Papers

Avenue verte

http://fieldpapers.org/atlases/6c5k9hn0/Z3

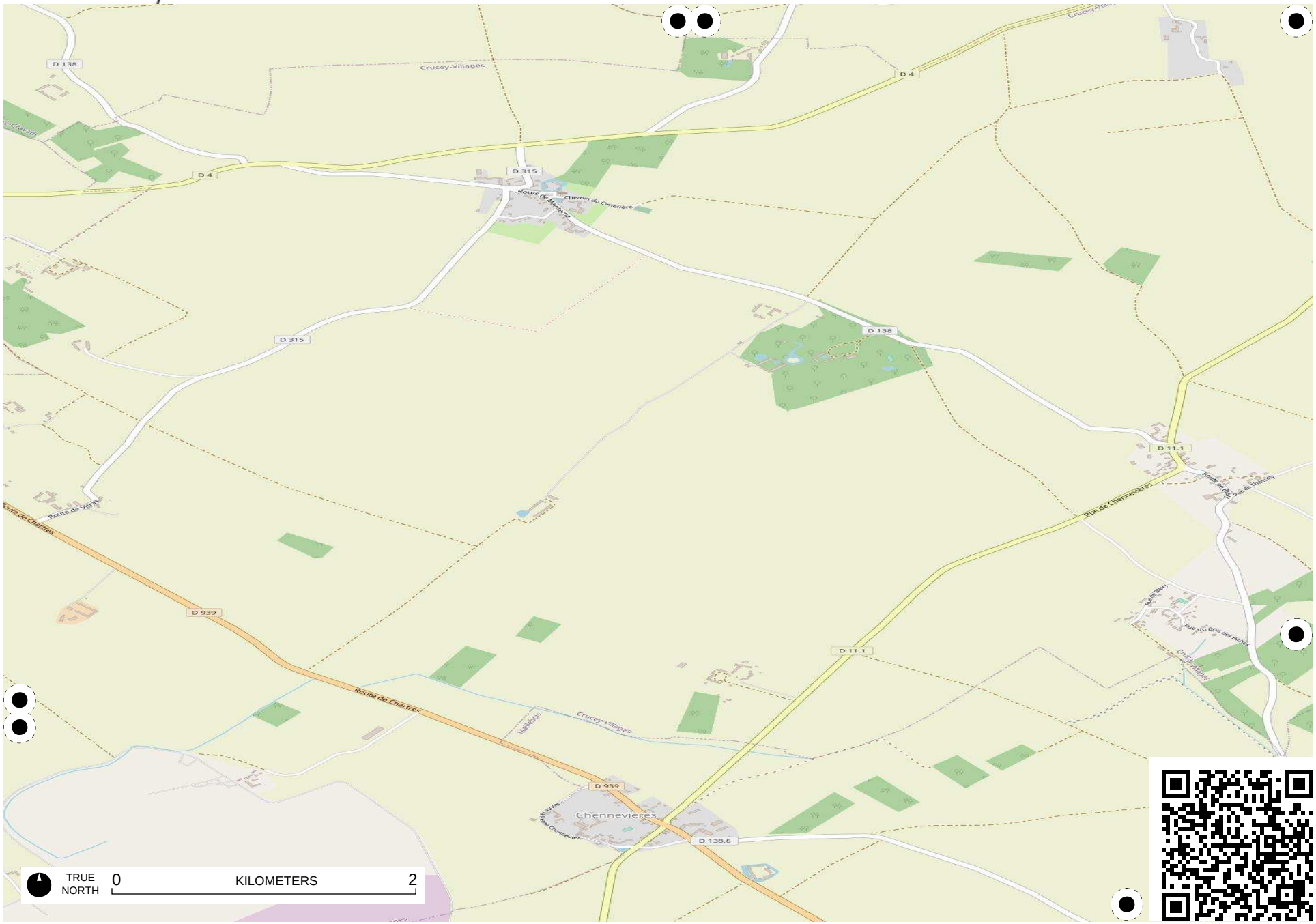

Field Papers

Avenue verte

http://fieldpapers.org/atlases/6c5k9hn0/Z4

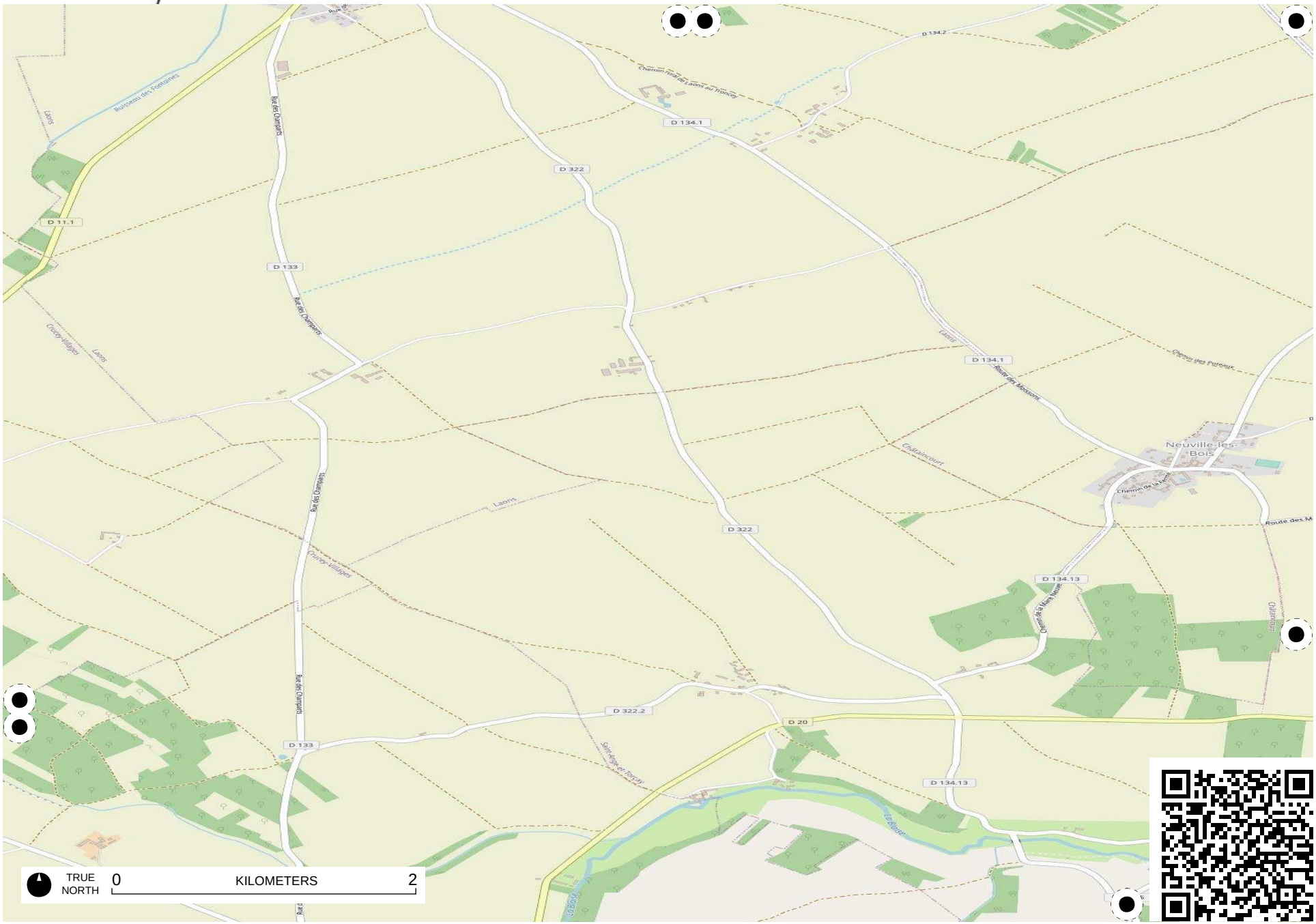

Field Papers

Avenue verte

http://fieldpapers.org/atlases/6c5k9hn0/Z5

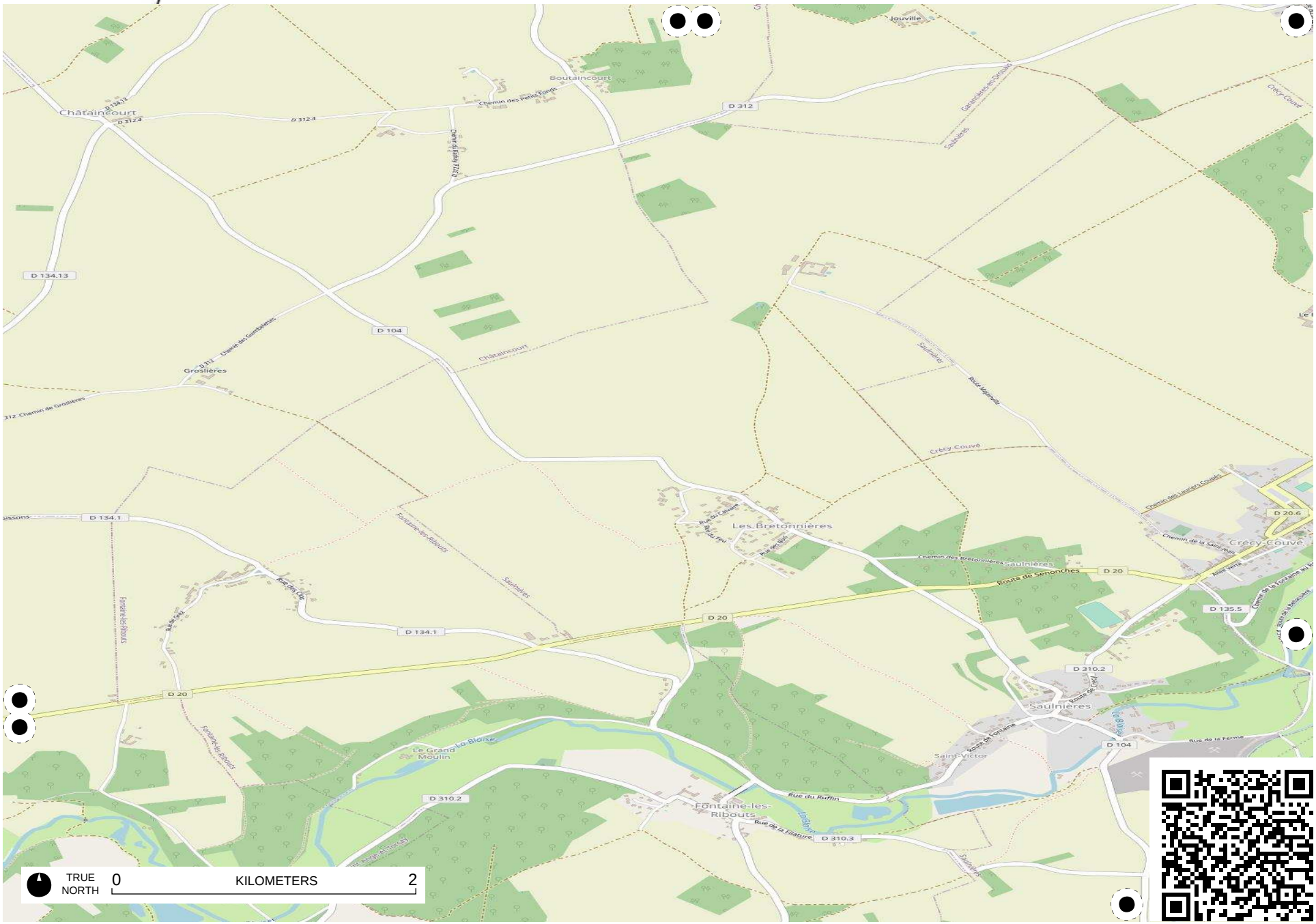

Field Papers

Avenue verte

http://fieldpapers.org/atlases/6c5k9hn0/Z6



Field Papers

Avenue verte

http://fieldpapers.org/atlases/6c5k9hn0/Z7

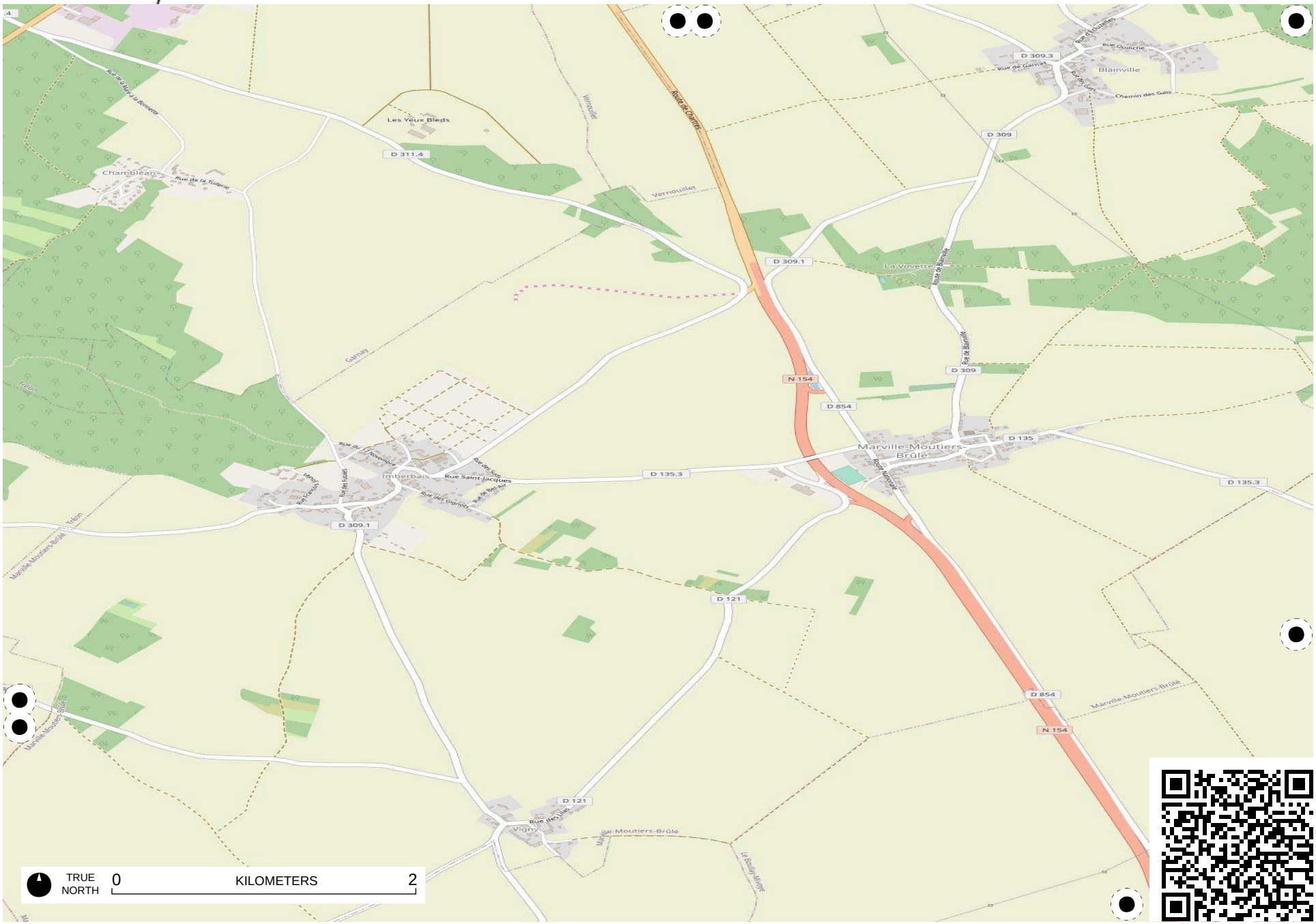

Field Papers

Avenue verte

http://fieldpapers.org/atlases/6c5k9hn0/Z8

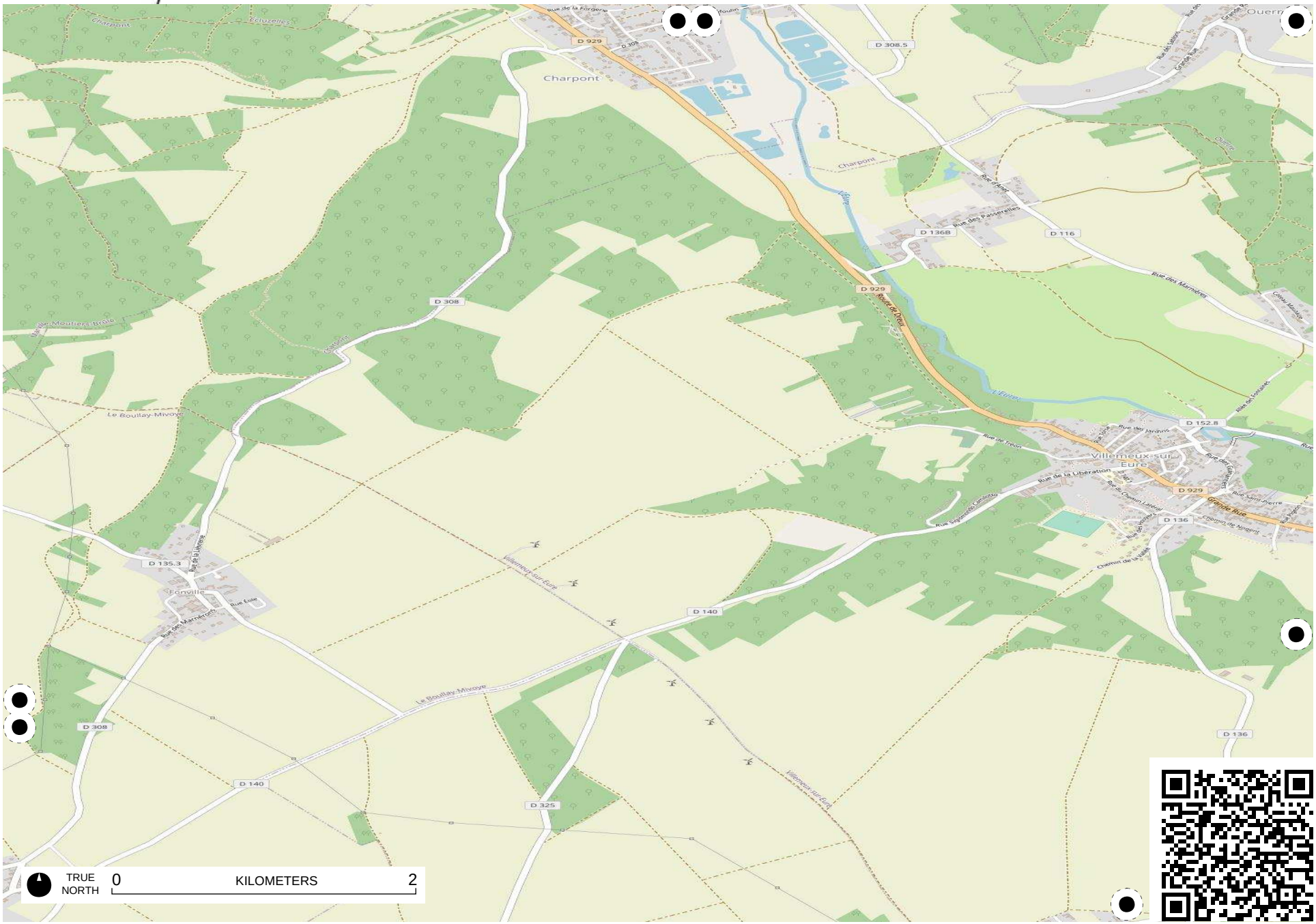

Field Papers

Avenue verte

http://fieldpapers.org/atlases/6c5k9hn0/Z9

