

A1

A2

A3

A4

B1

B2

B3

B4

C1

C2

C3

C4

D1

D2

D3

D4

E1

E2

E3

E4

F1

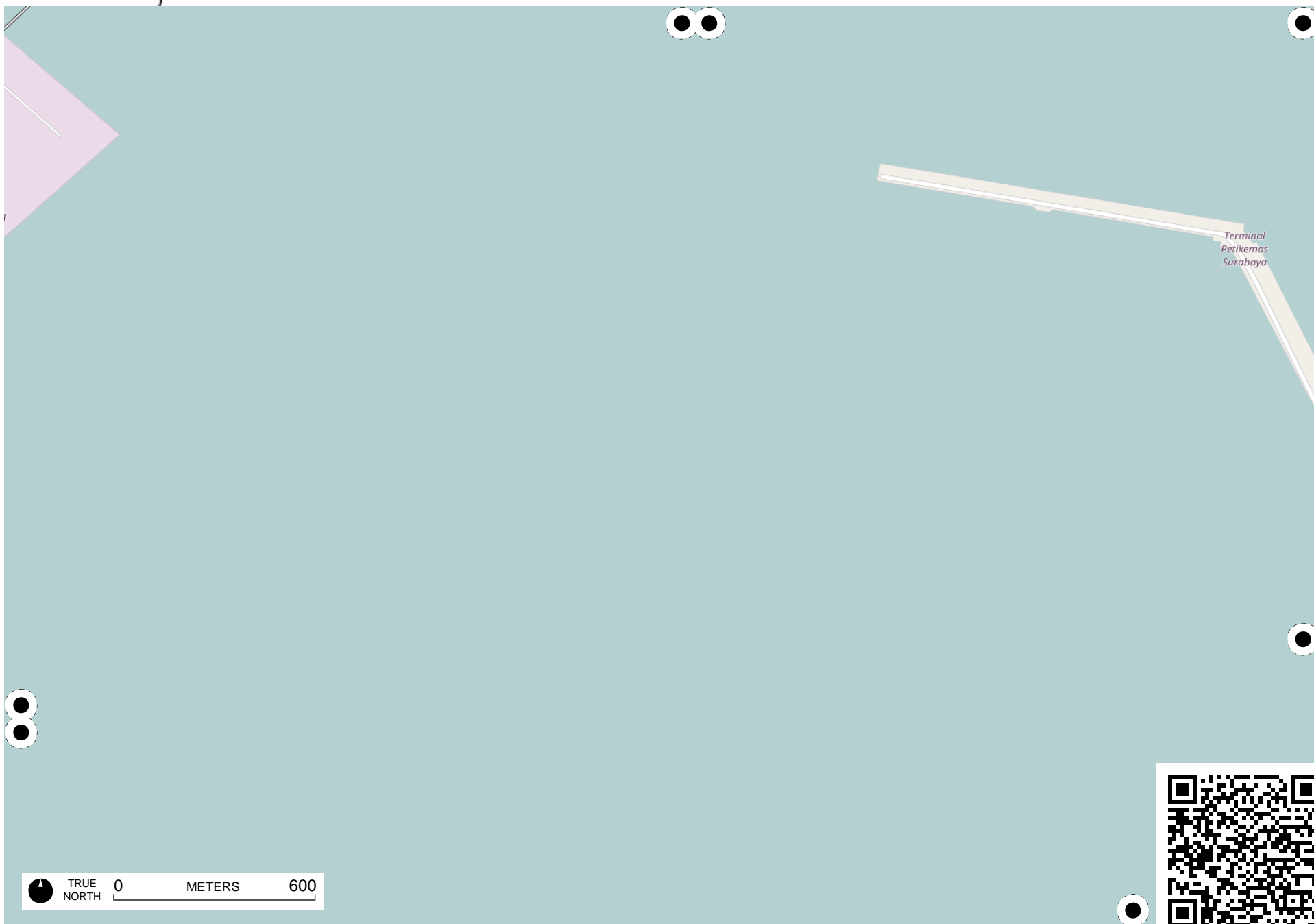
F2

F3

F4



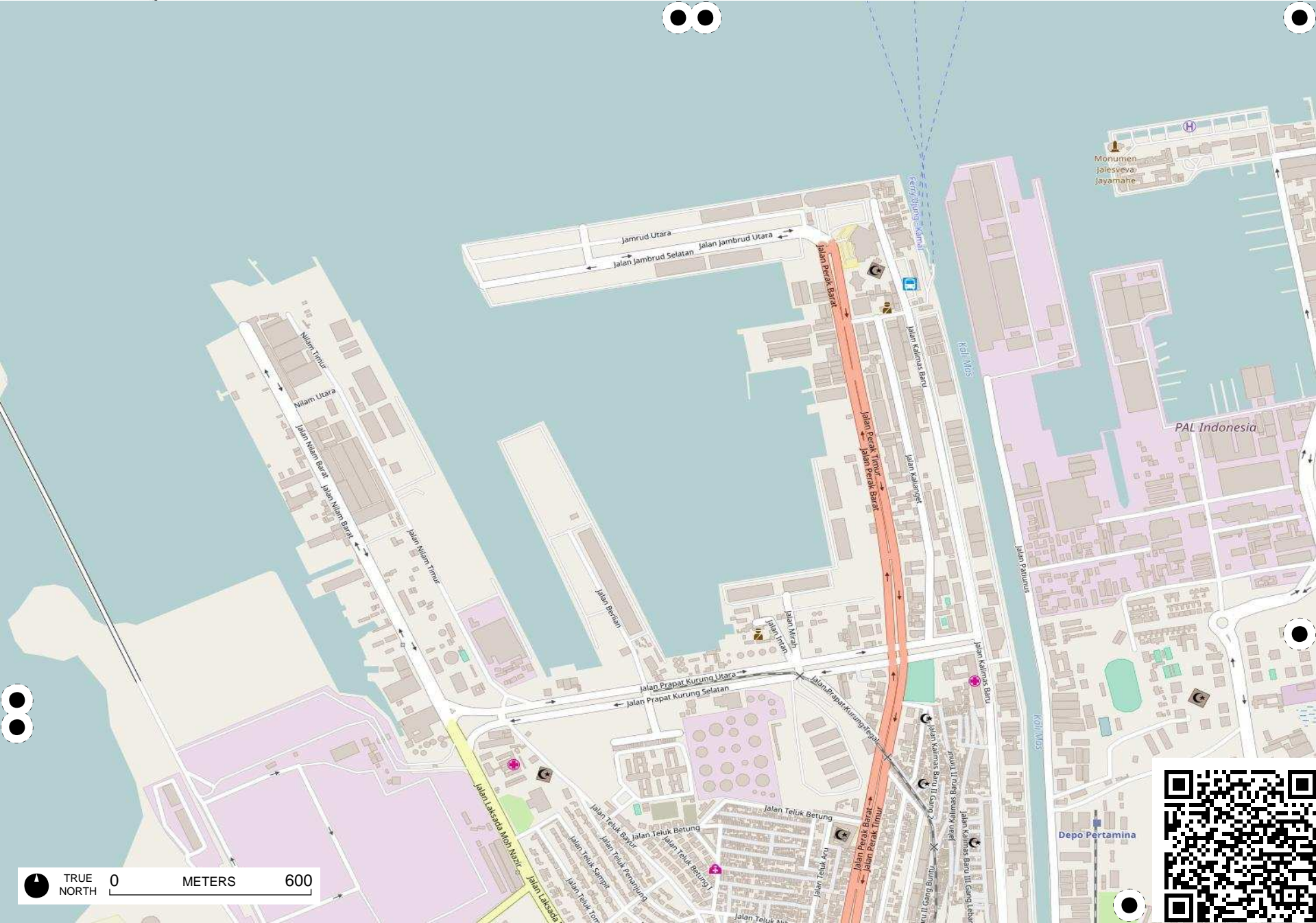
TRUE NORTH 0 KILOMETERS 4

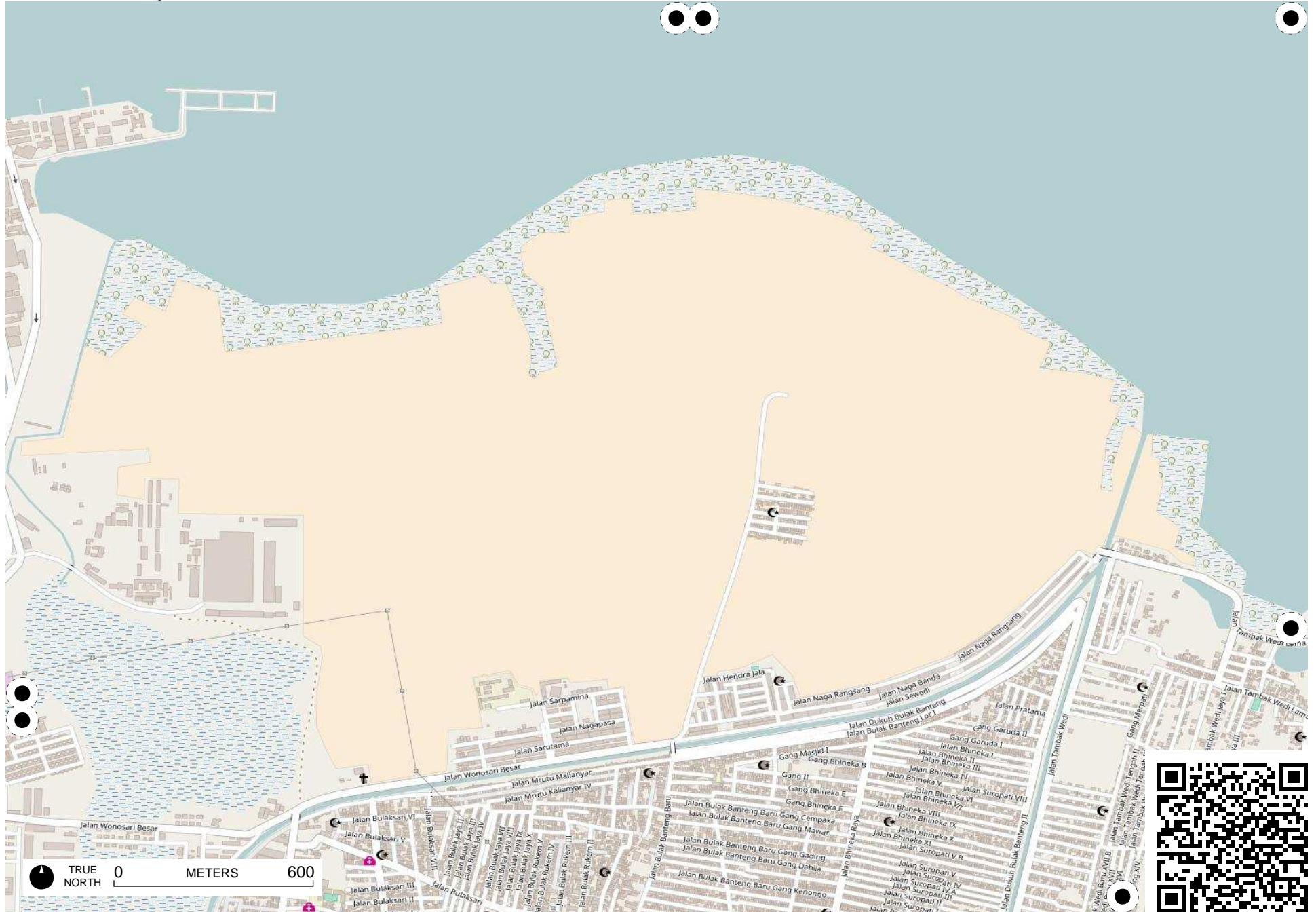


Terminal
Petikemas
Surabaya

TRUE NORTH 0 METERS 600







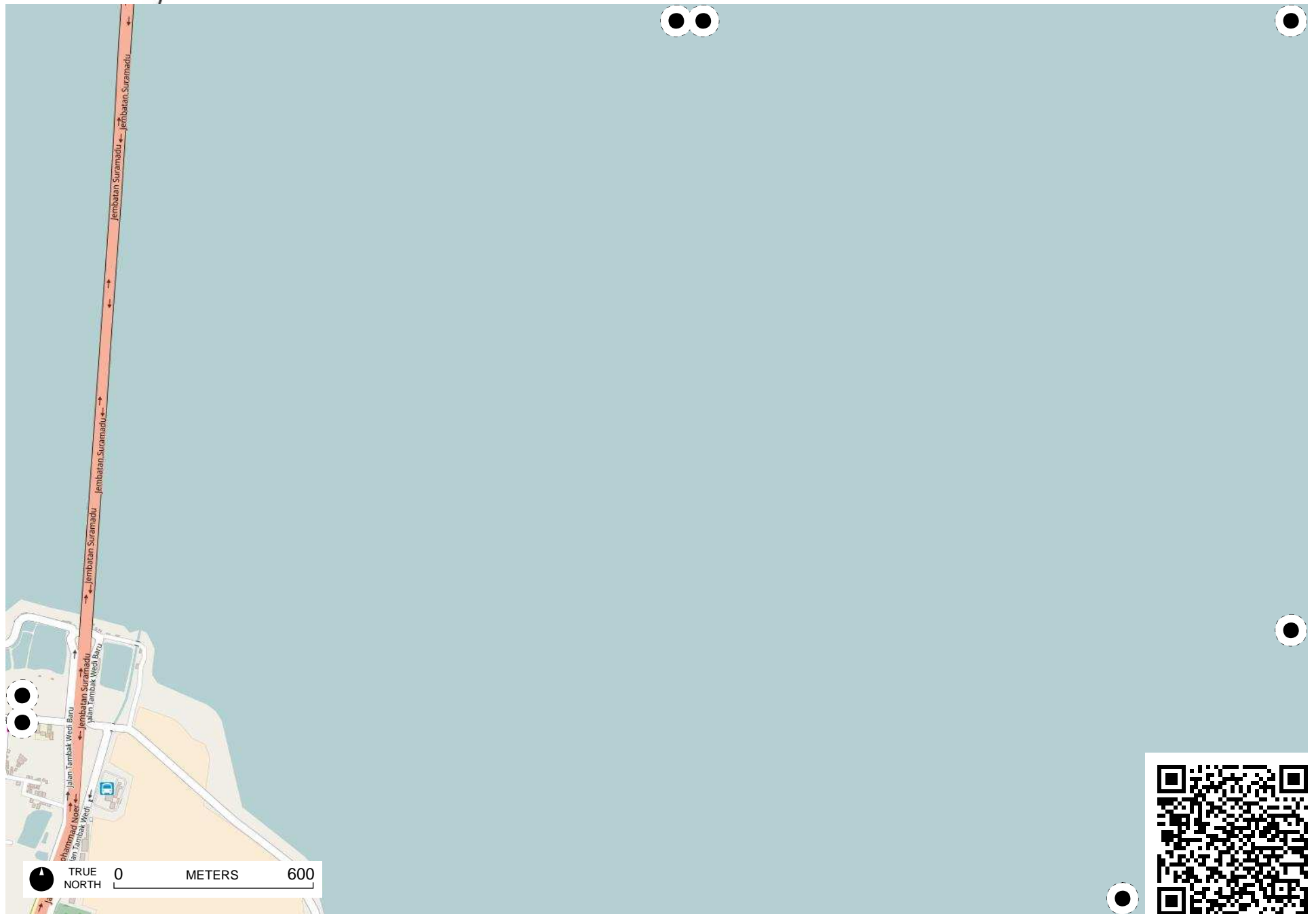
TRUE NORTH 0 METERS 600

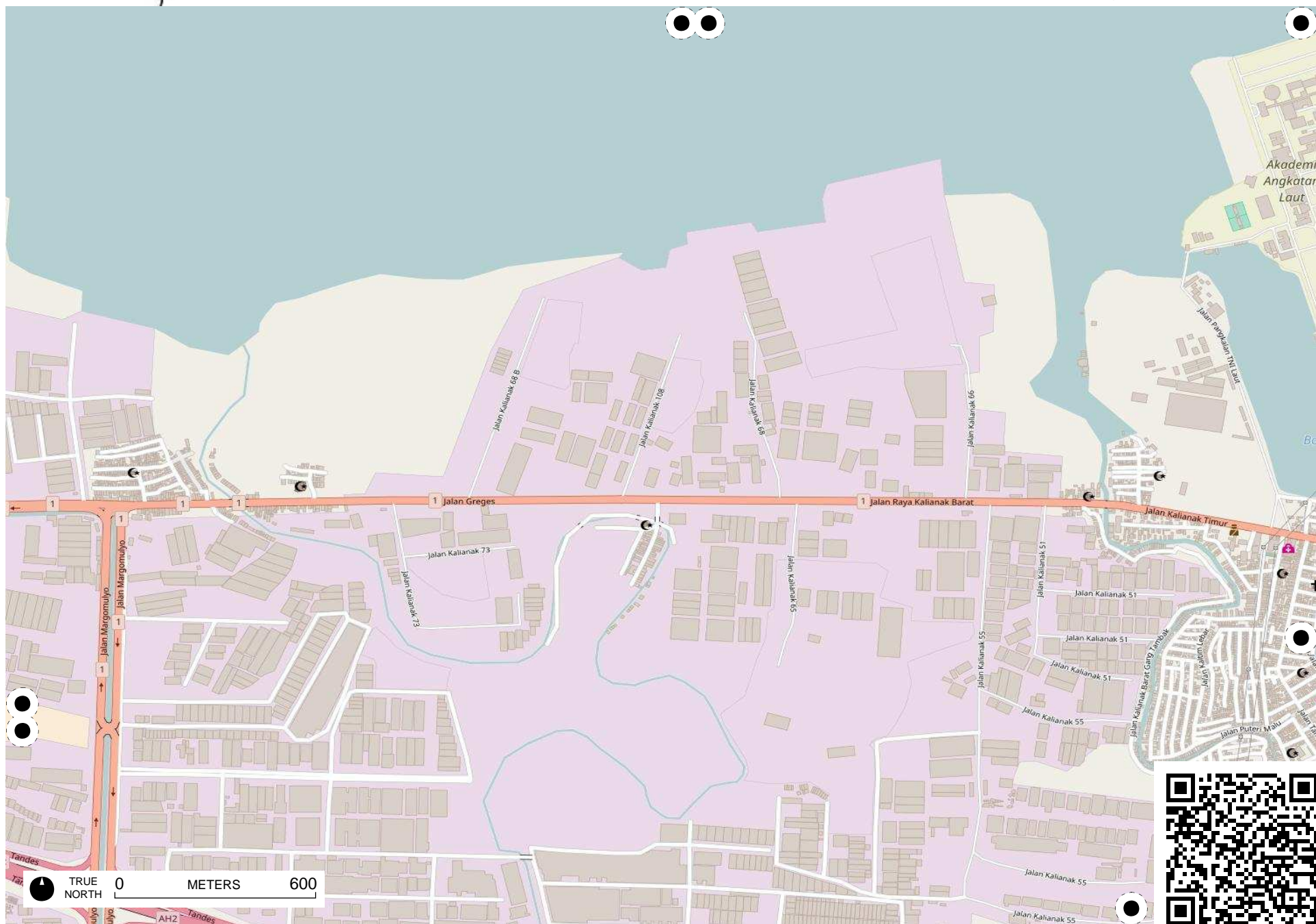


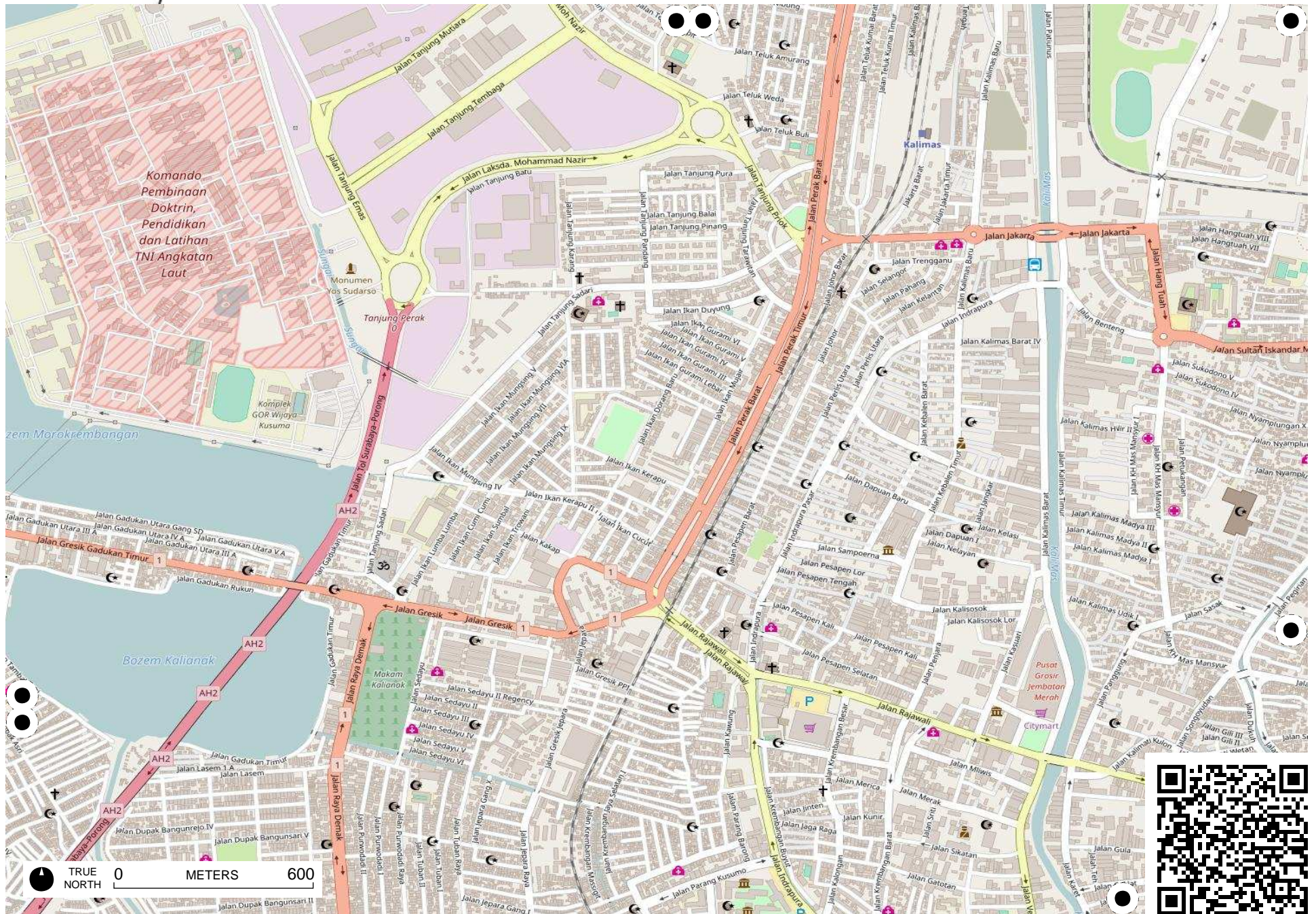
Field Papers

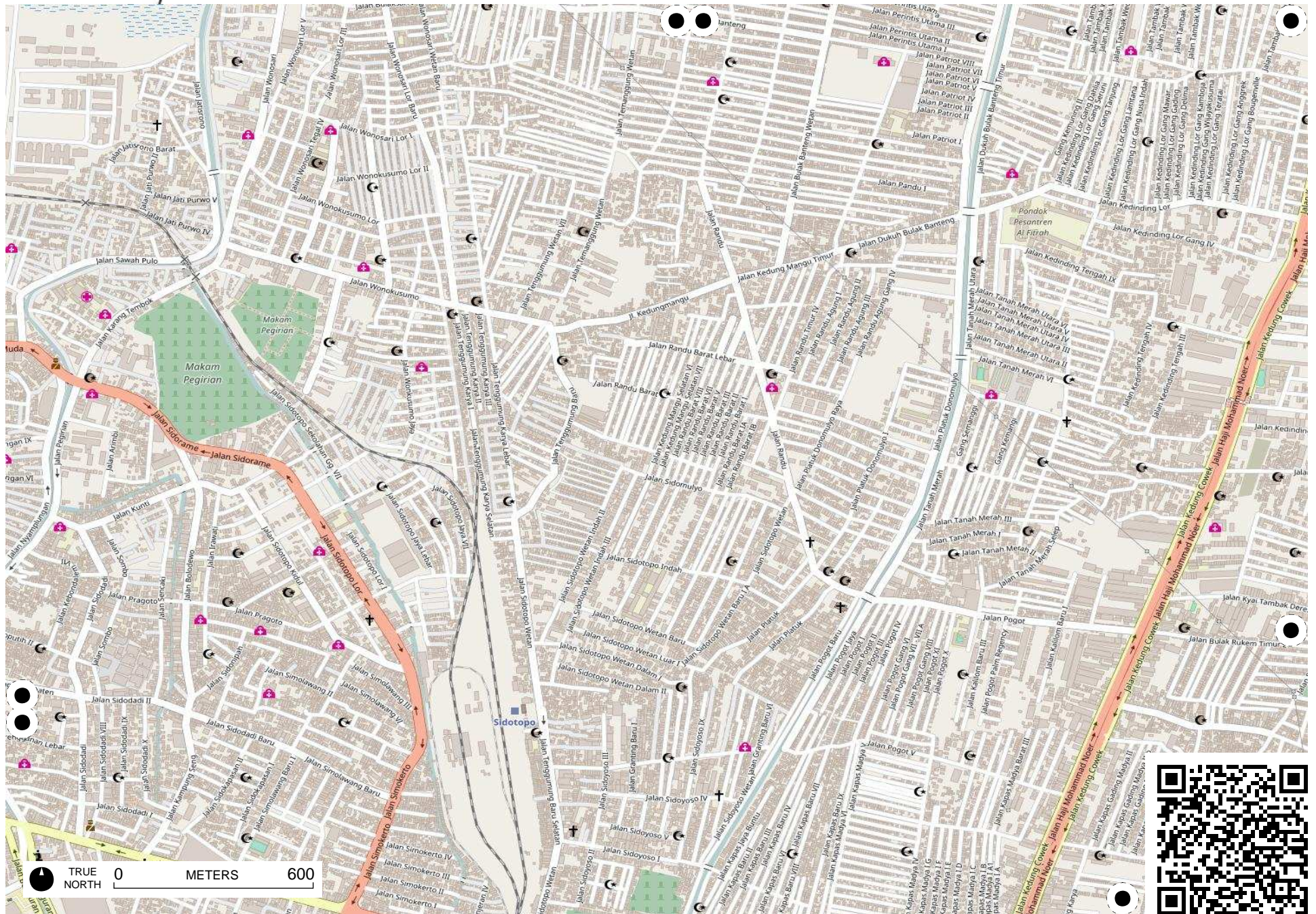
Surabaya Test

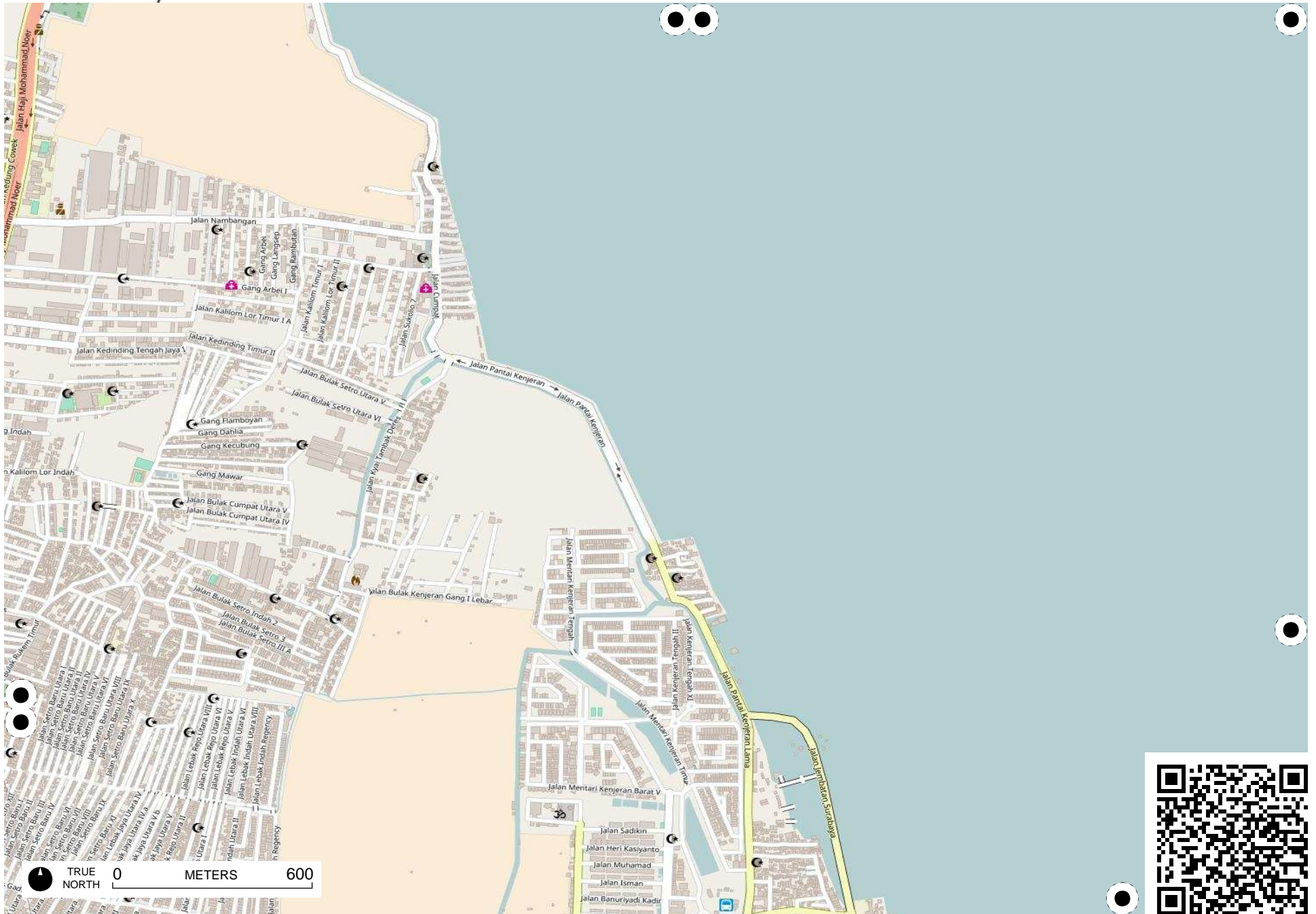
<http://fieldpapers.org/atlas/686c9x1k/A4>



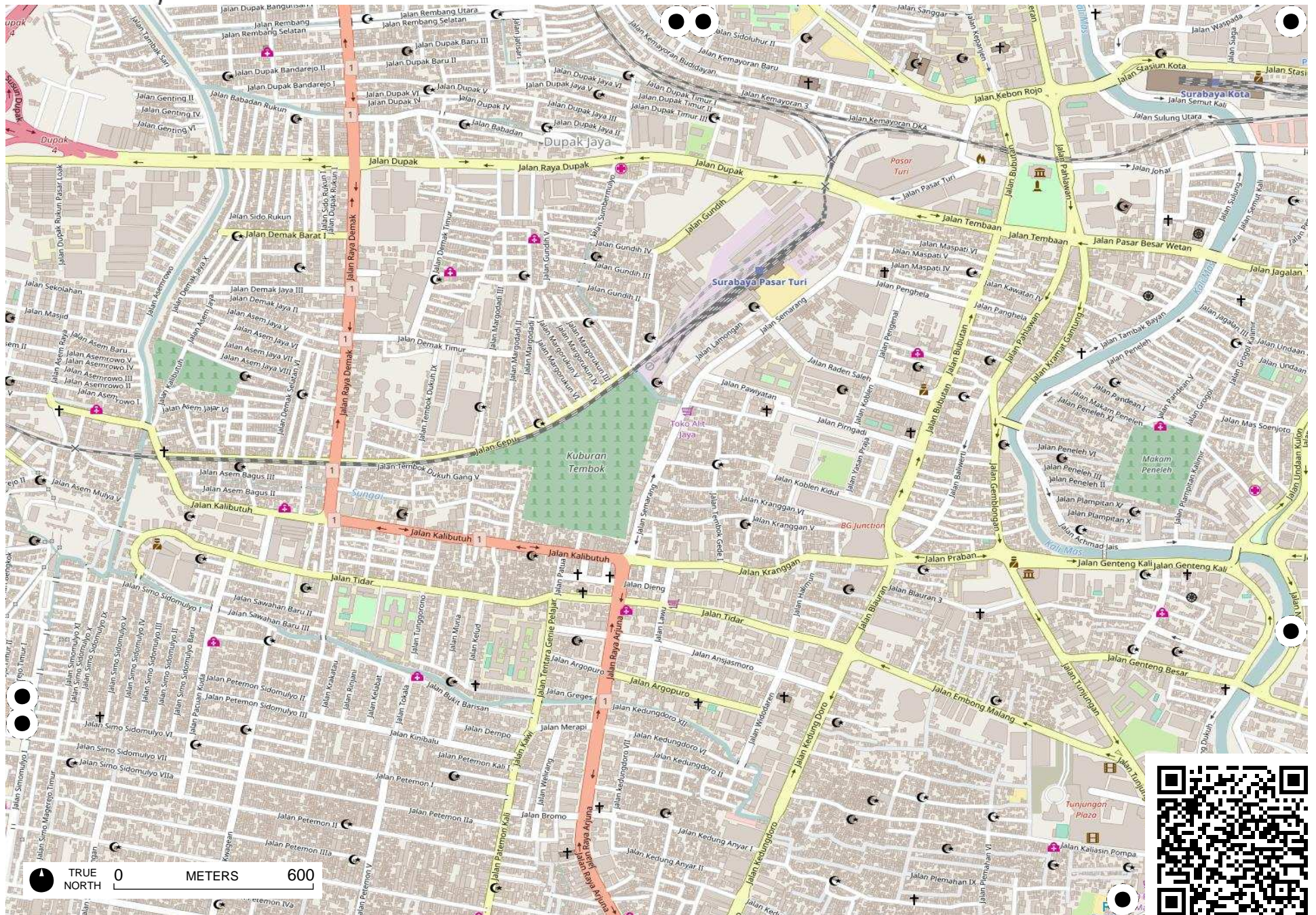






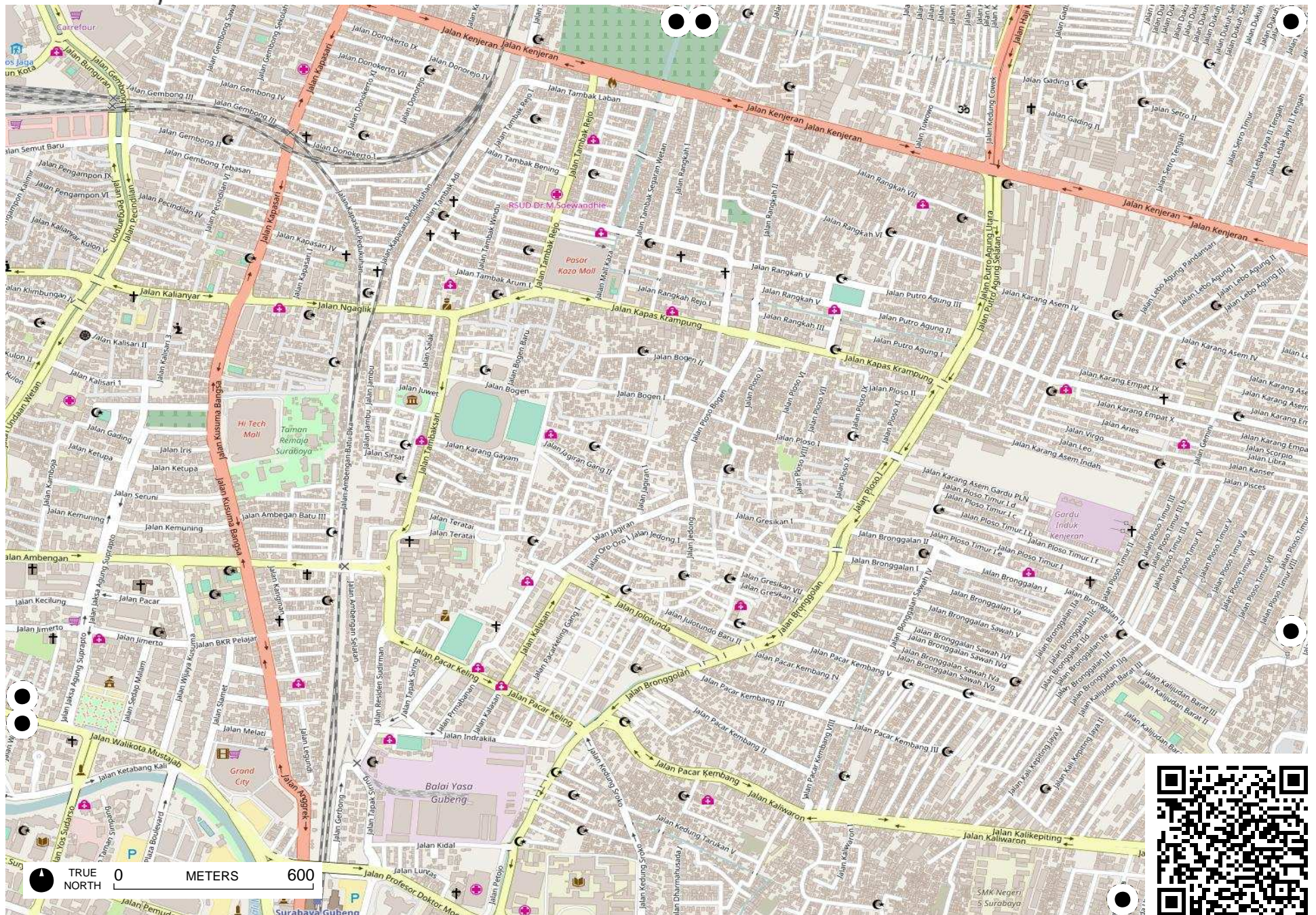




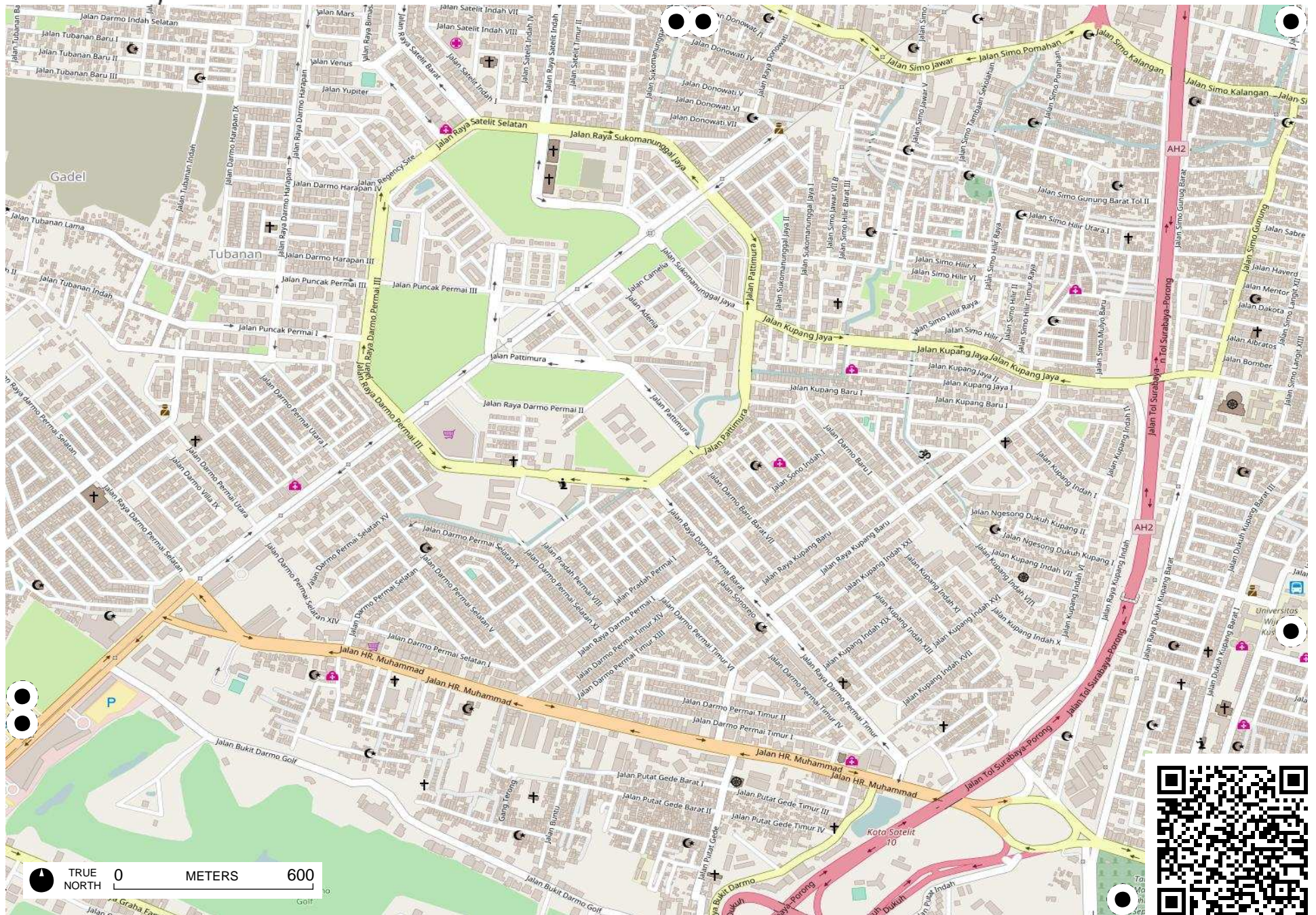


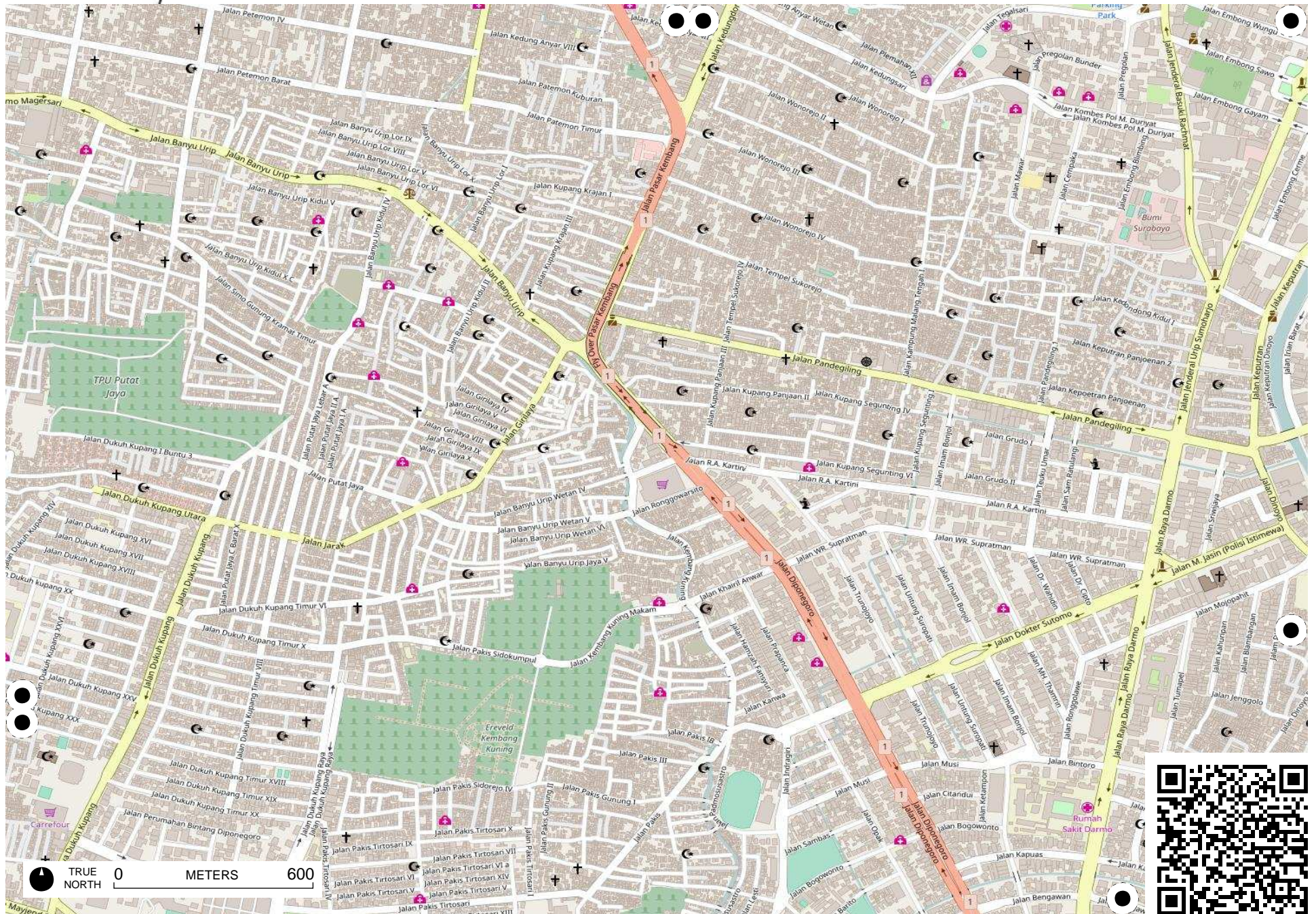
TRUE NORTH 0 METERS 600

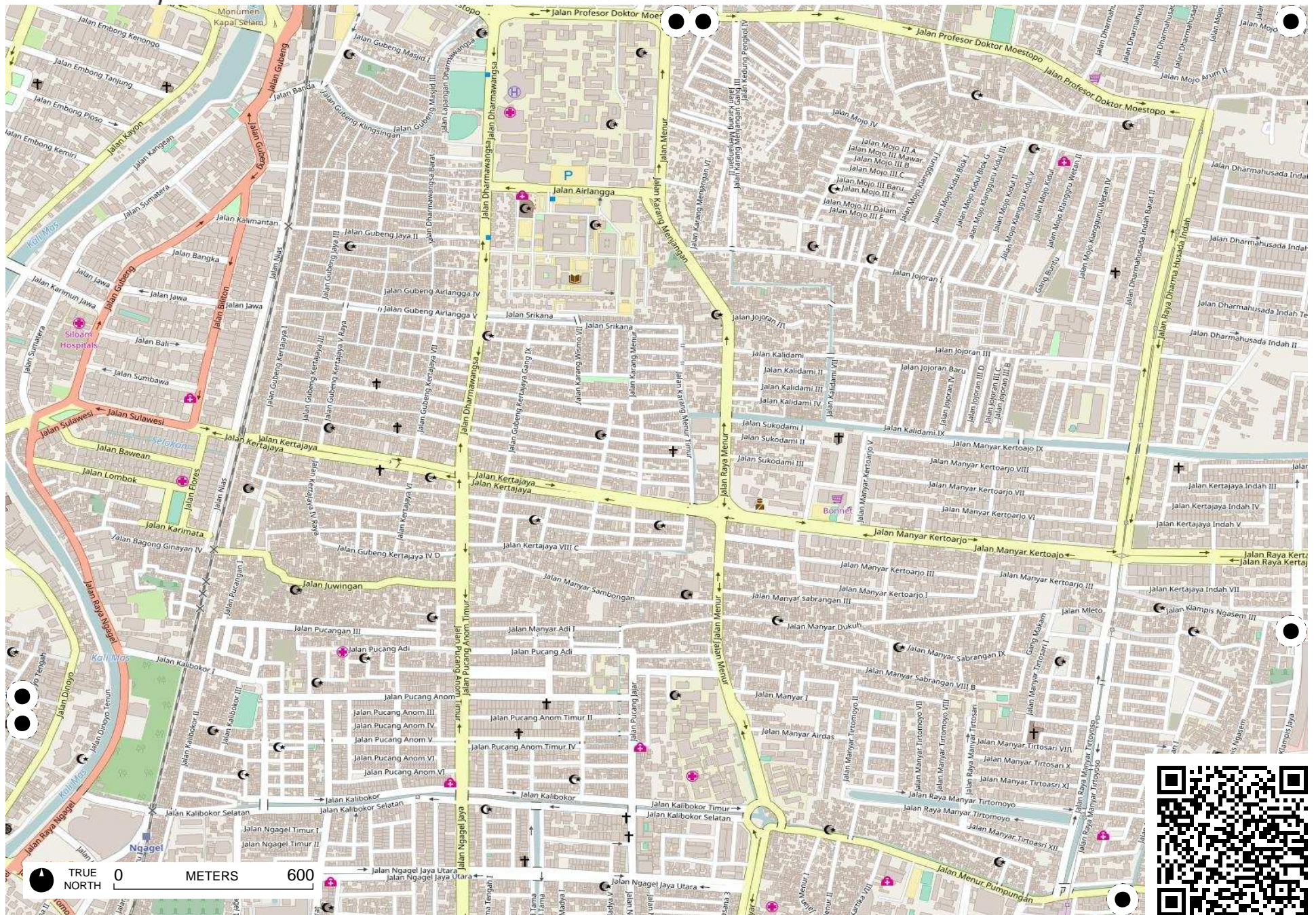


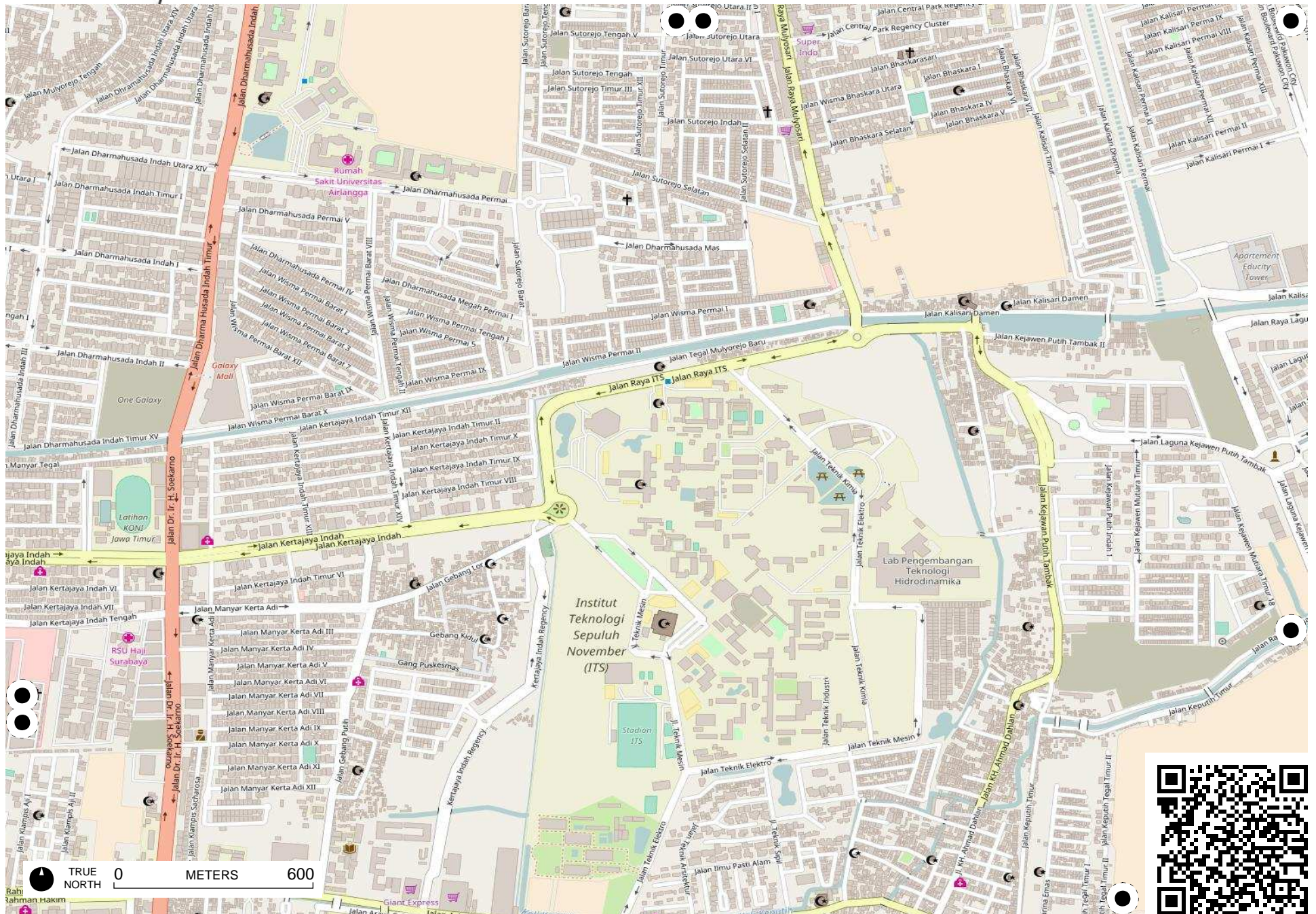








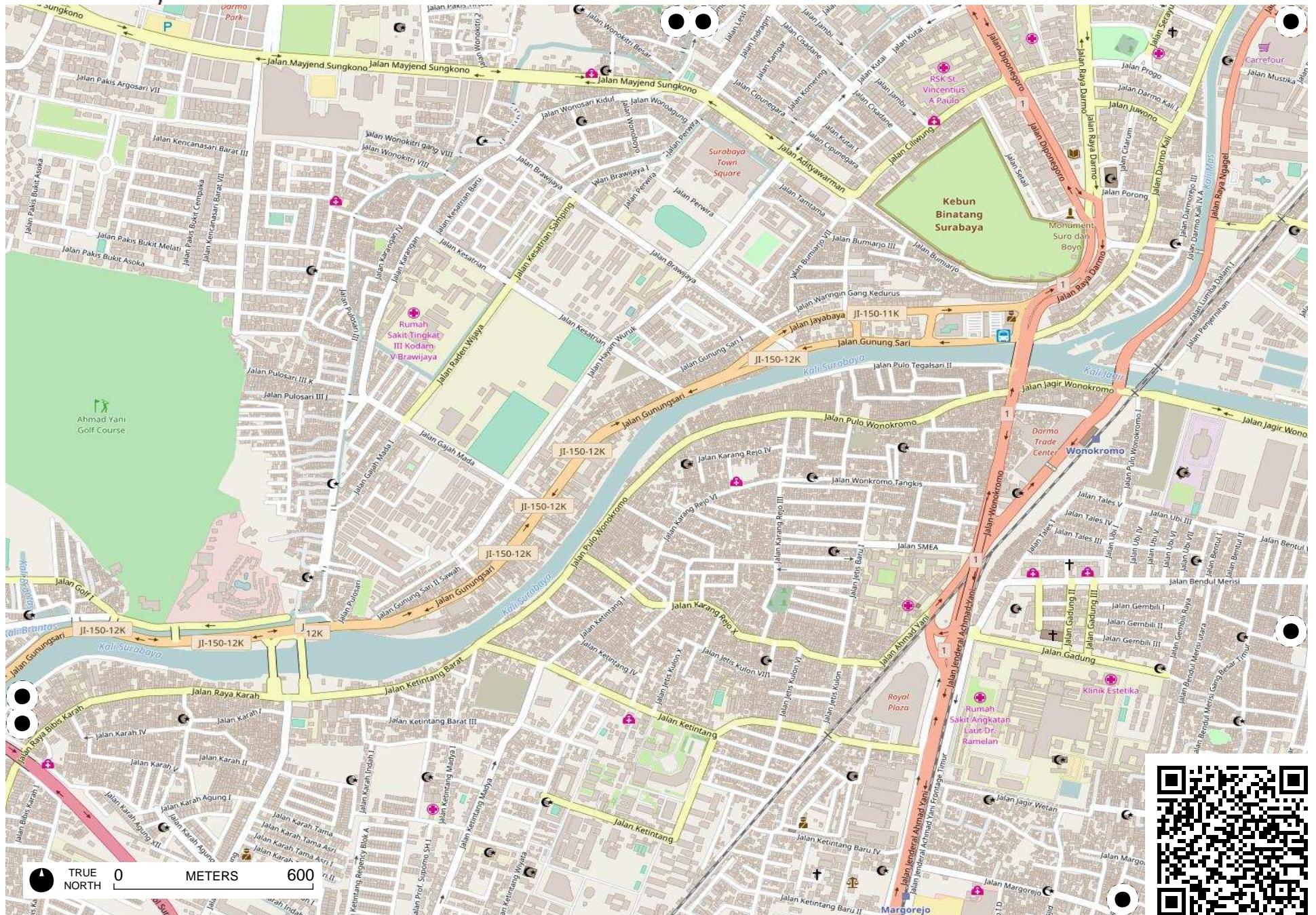


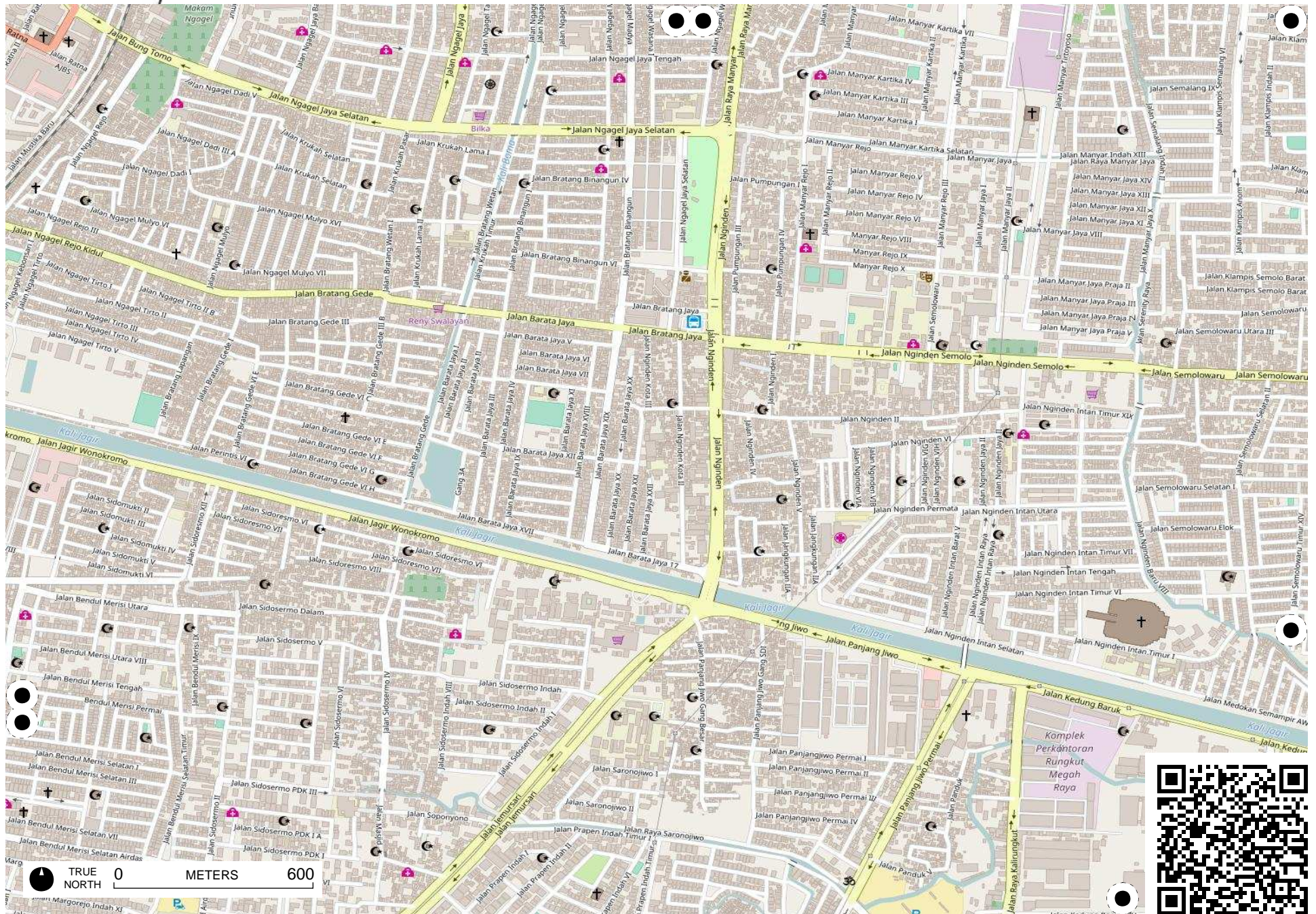


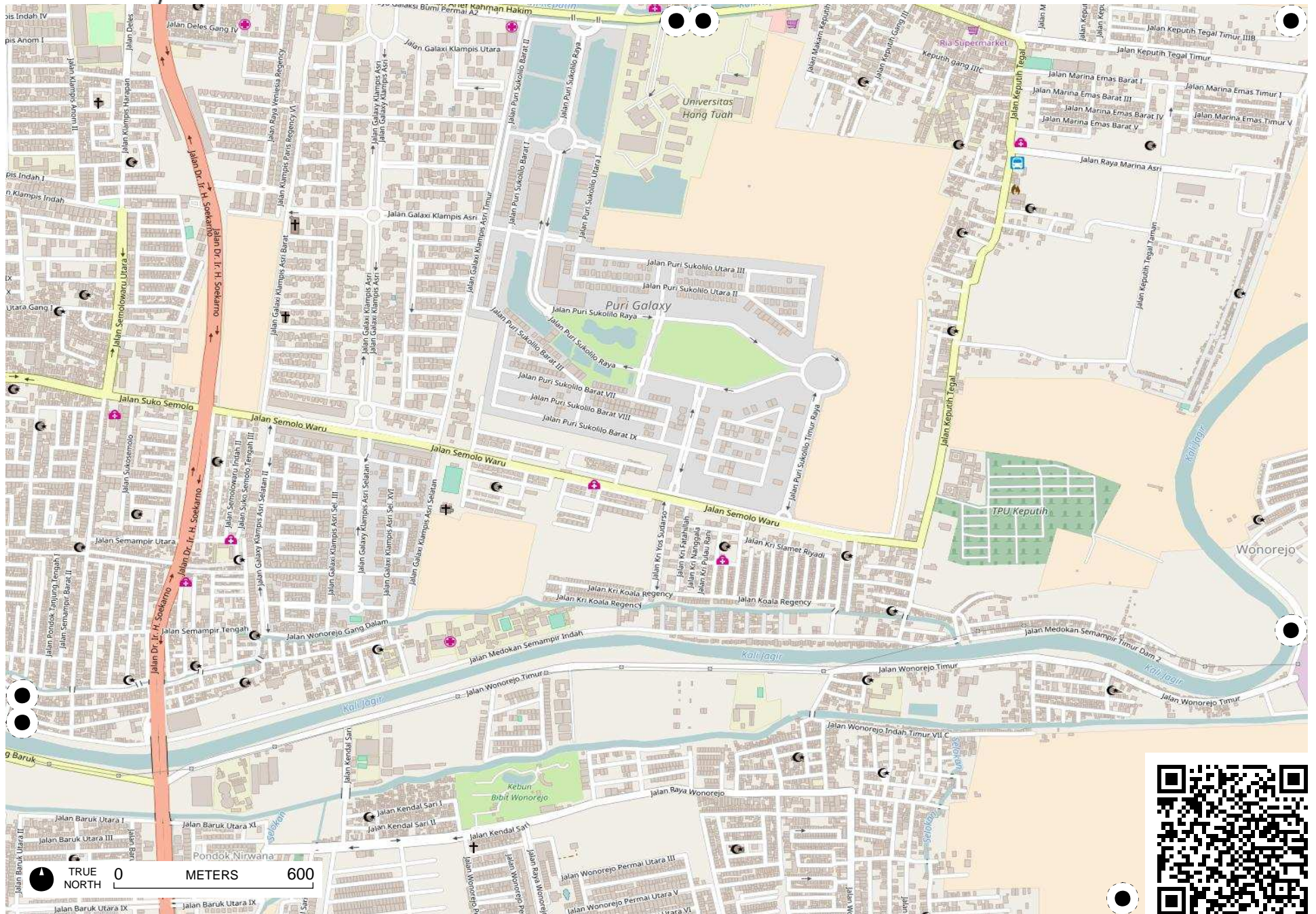
TRUE NORTH 0 METERS 600





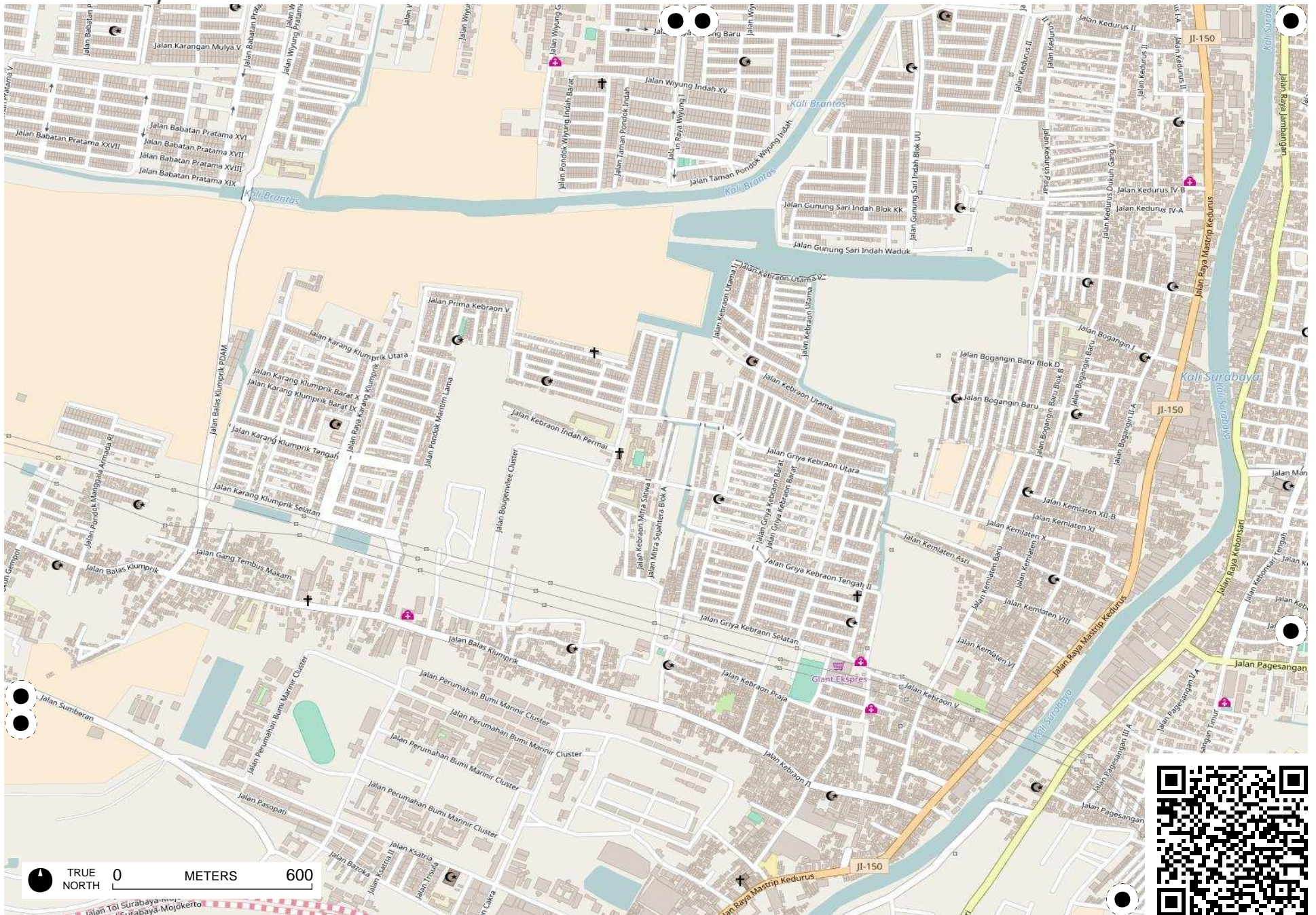


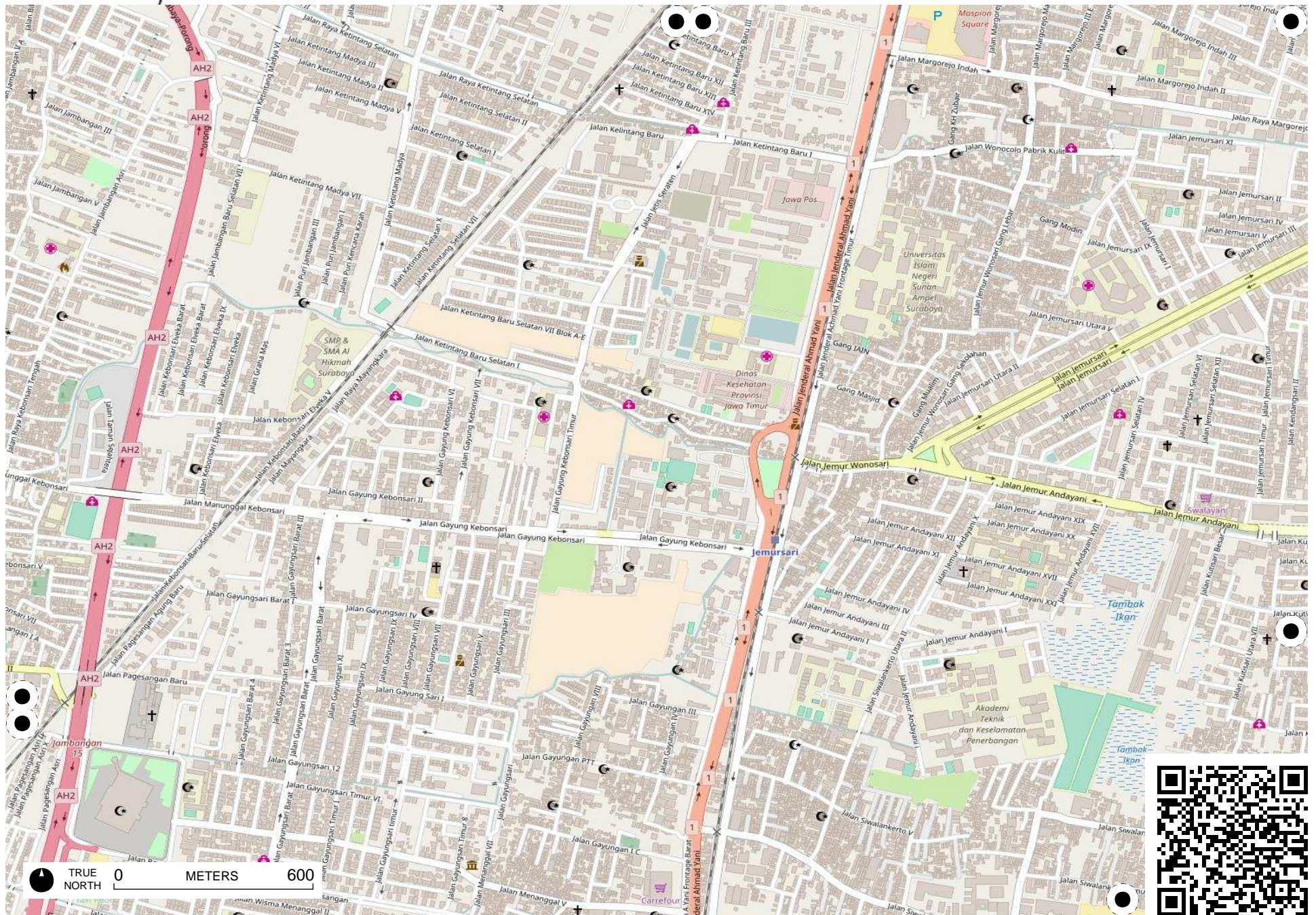




TRUE NORTH 0 METERS 600

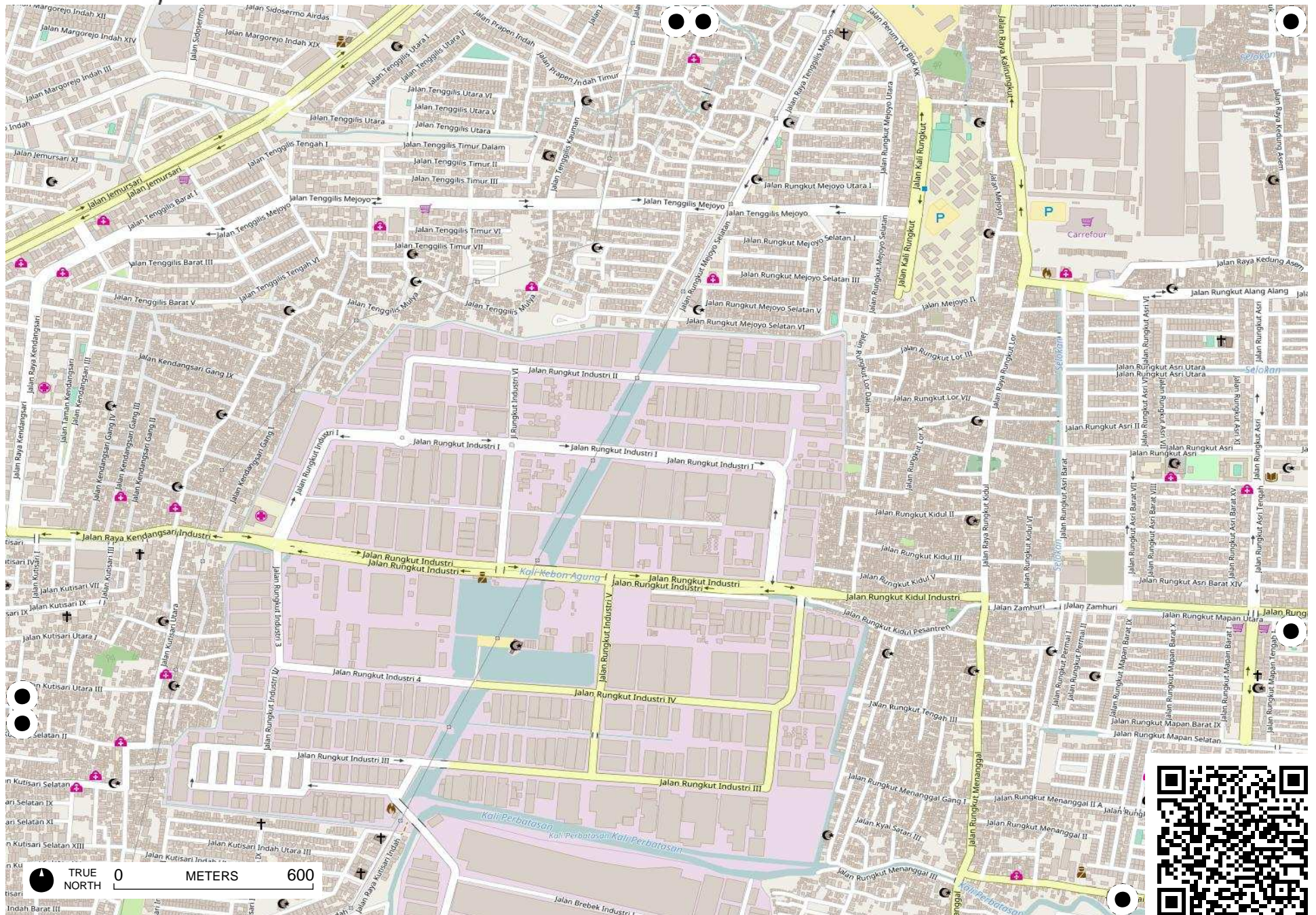






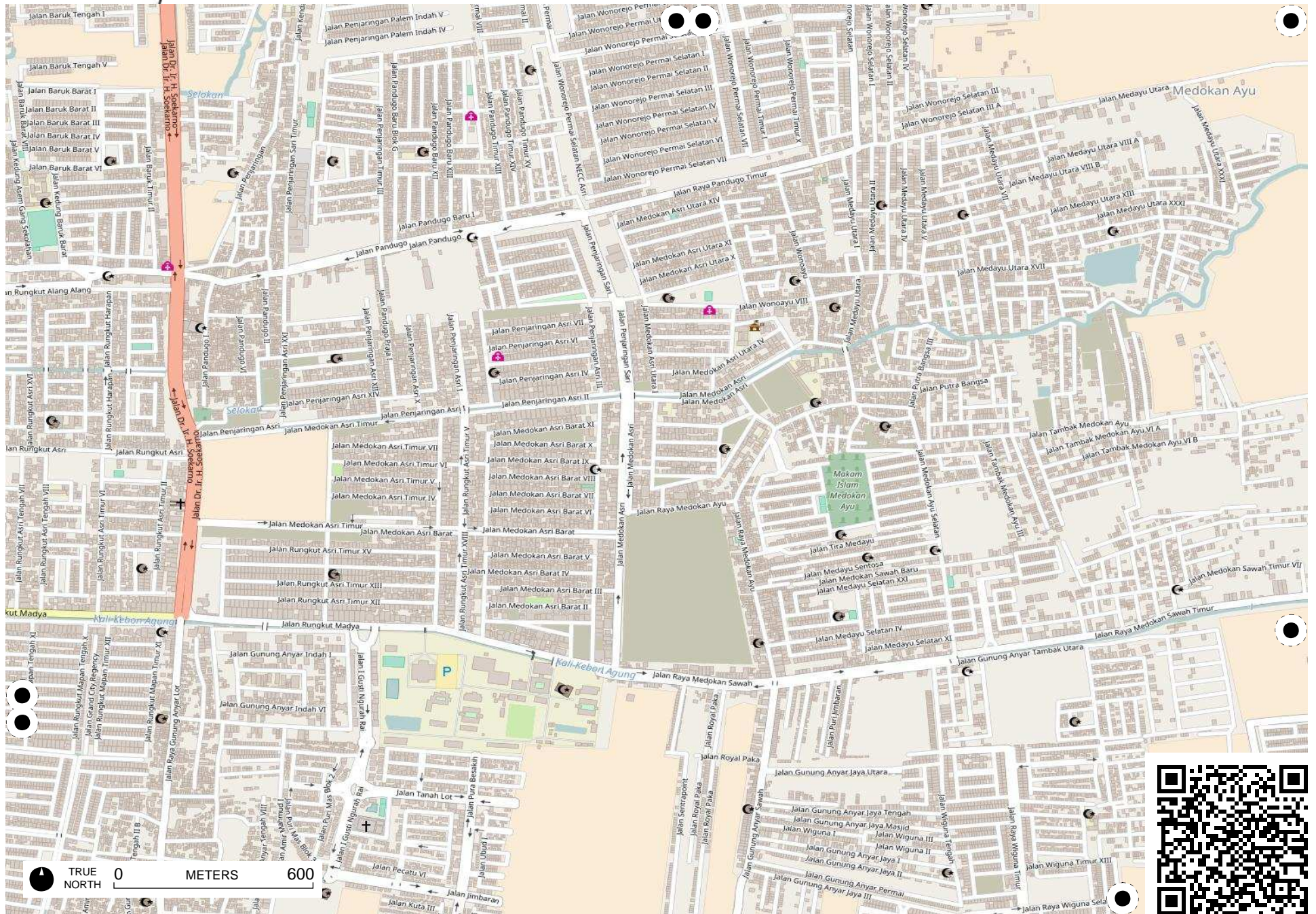
TRUE NORTH 0 METERS 600





TRUE NORTH 0 METERS 600





TRUE NORTH 0 METERS 600

