Field Papers

Avenue verte

http://fieldpapers.org/atlases/63n7tmap/i



Field Papers

Avenue verte

http://fieldpapers.org/atlases/63n7tmap/A1

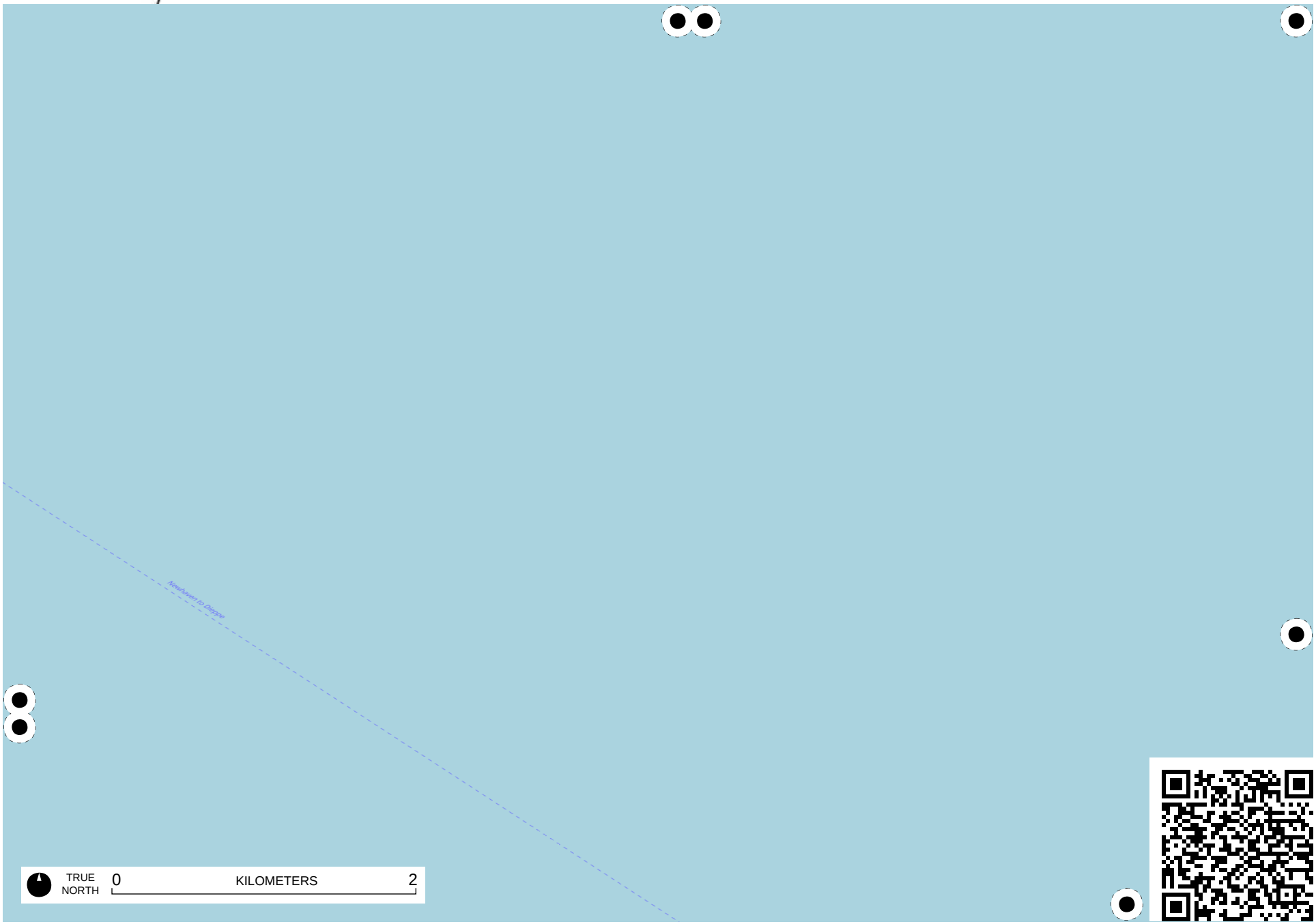

Field Papers

Avenue verte

http://fieldpapers.org/atlases/63n7tmap/A10

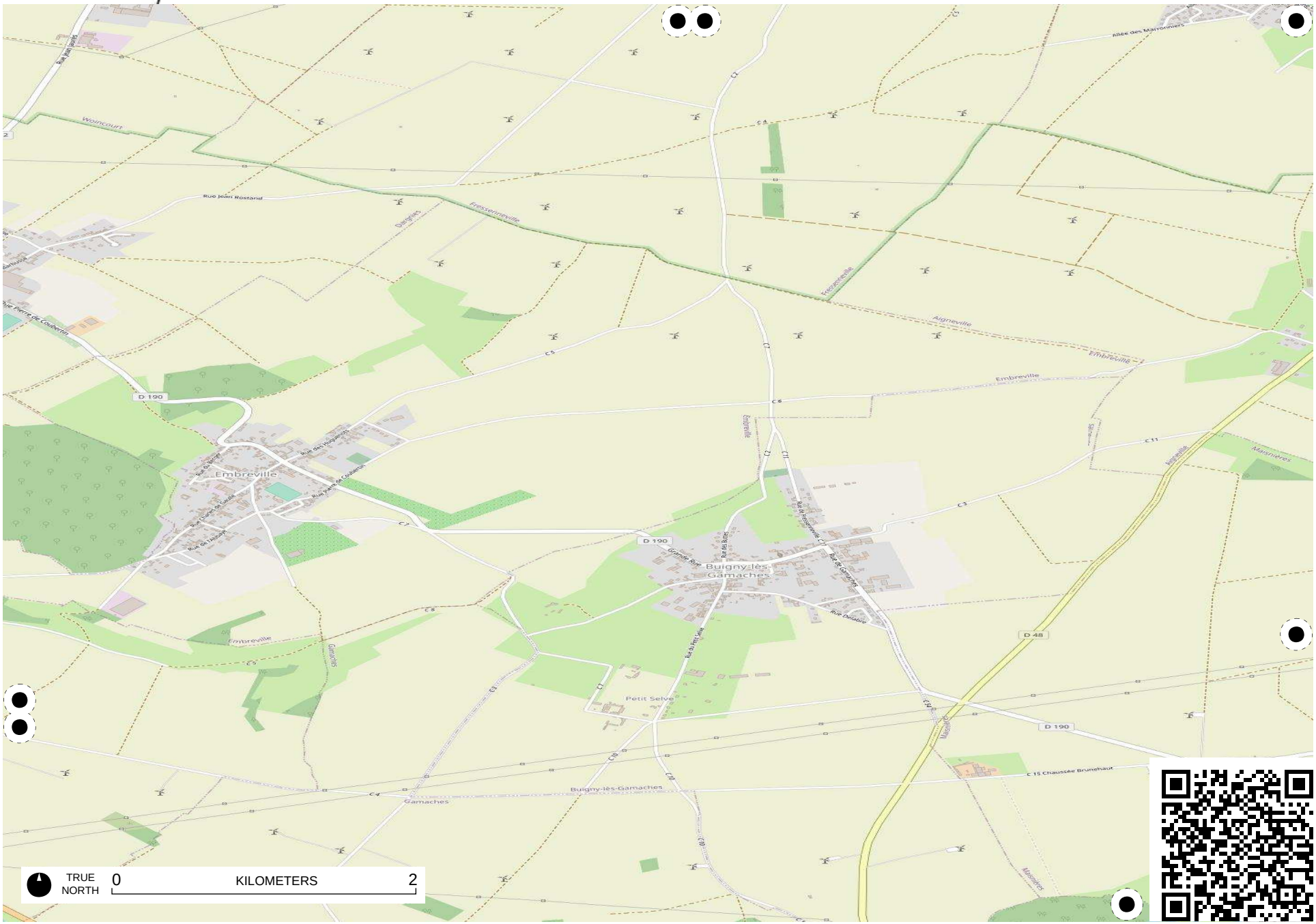
Embreville
Buigny-lès-Gamaches
Buigny-lès-Gamaches
Petit Selve
Gamaches
Gamaches
Embreville
Embreville
Aigneville
Aigneville
Embreville
Embreville
Fressenneville
Fressenneville
Voincourt
Rue Jean Rostand
Allée des Marronniers
Rue Pierre de Coubertin
Rue de Gamaches
Rue de Fressenneville
Rue Delabre
Rue des Bruyères
Rue du Parc de Loisir
Rue du Tilleroy
Rue du Vieux Four
Grande Rue
Rue de Fressenneville
Rue de Gamaches

Field Papers

Avenue verte

http://fieldpapers.org/atlases/63n7tmap/A11

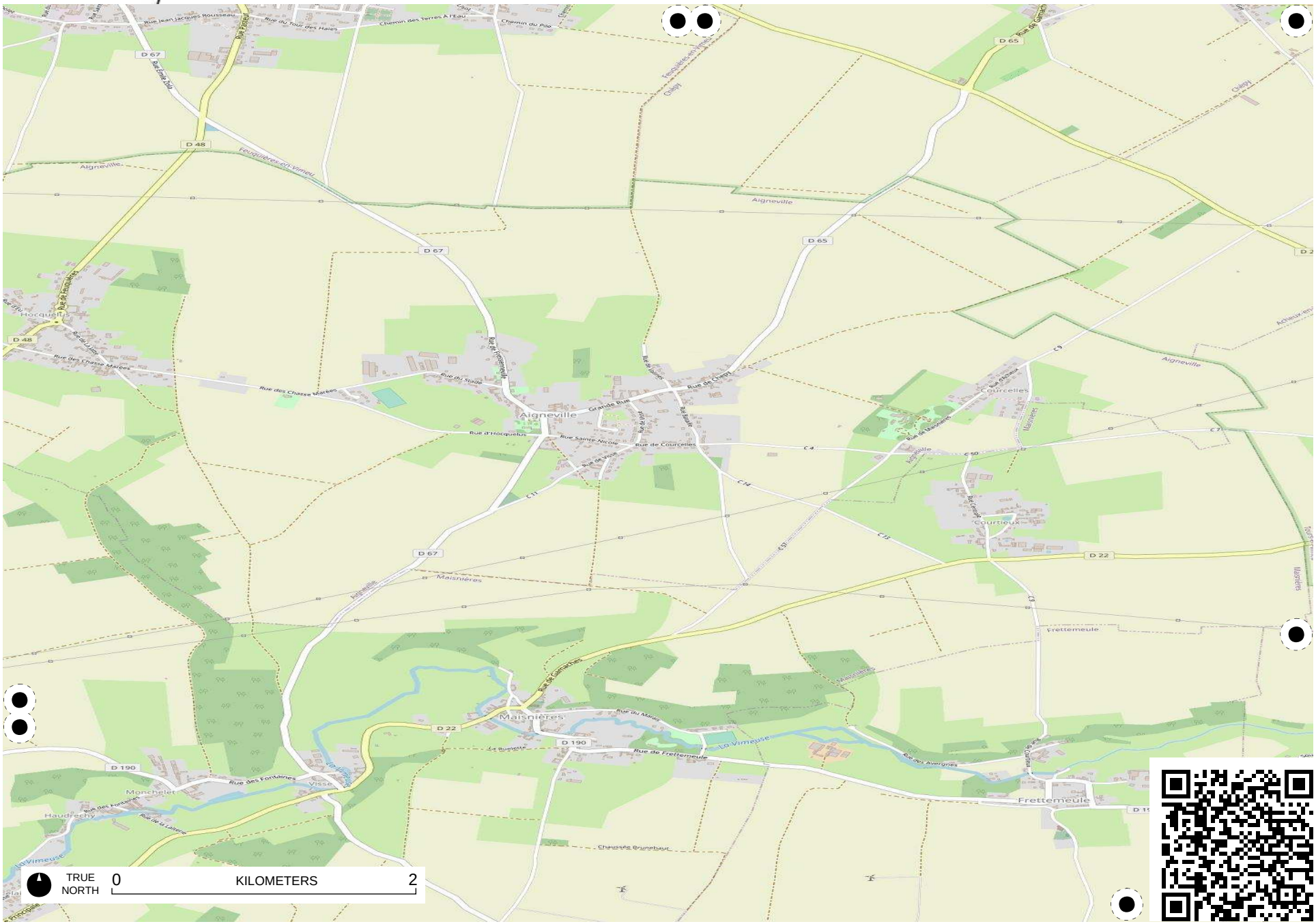

Field Papers

Avenue verte

http://fieldpapers.org/atlases/63n7tmap/A12



Field Papers

Avenue verte

http://fieldpapers.org/atlases/63n7tmap/A13

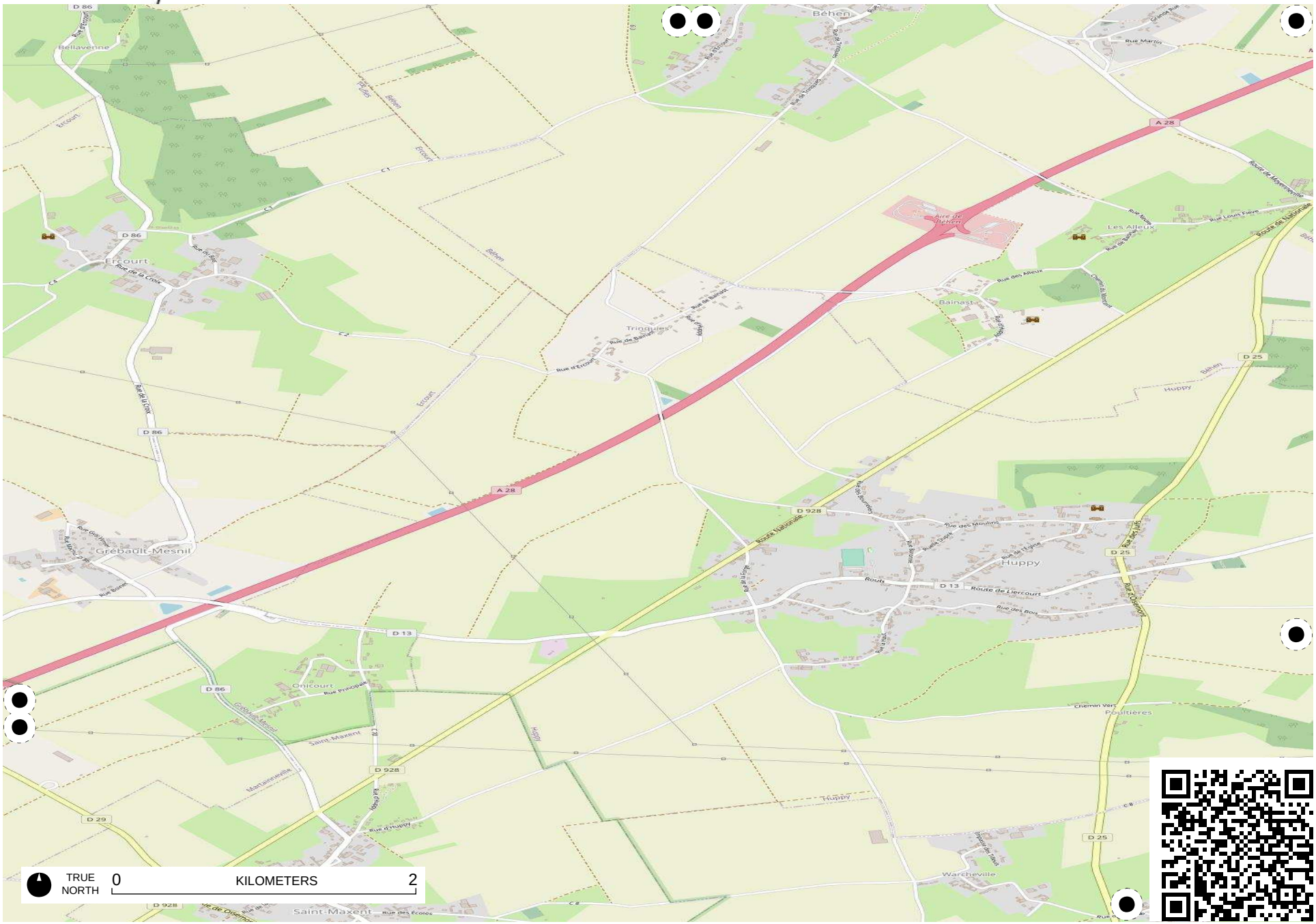

Field Papers

Avenue verte

http://fieldpapers.org/atlases/63n7tmap/A14



Field Papers

Avenue verte

http://fieldpapers.org/atlases/63n7tmap/A15

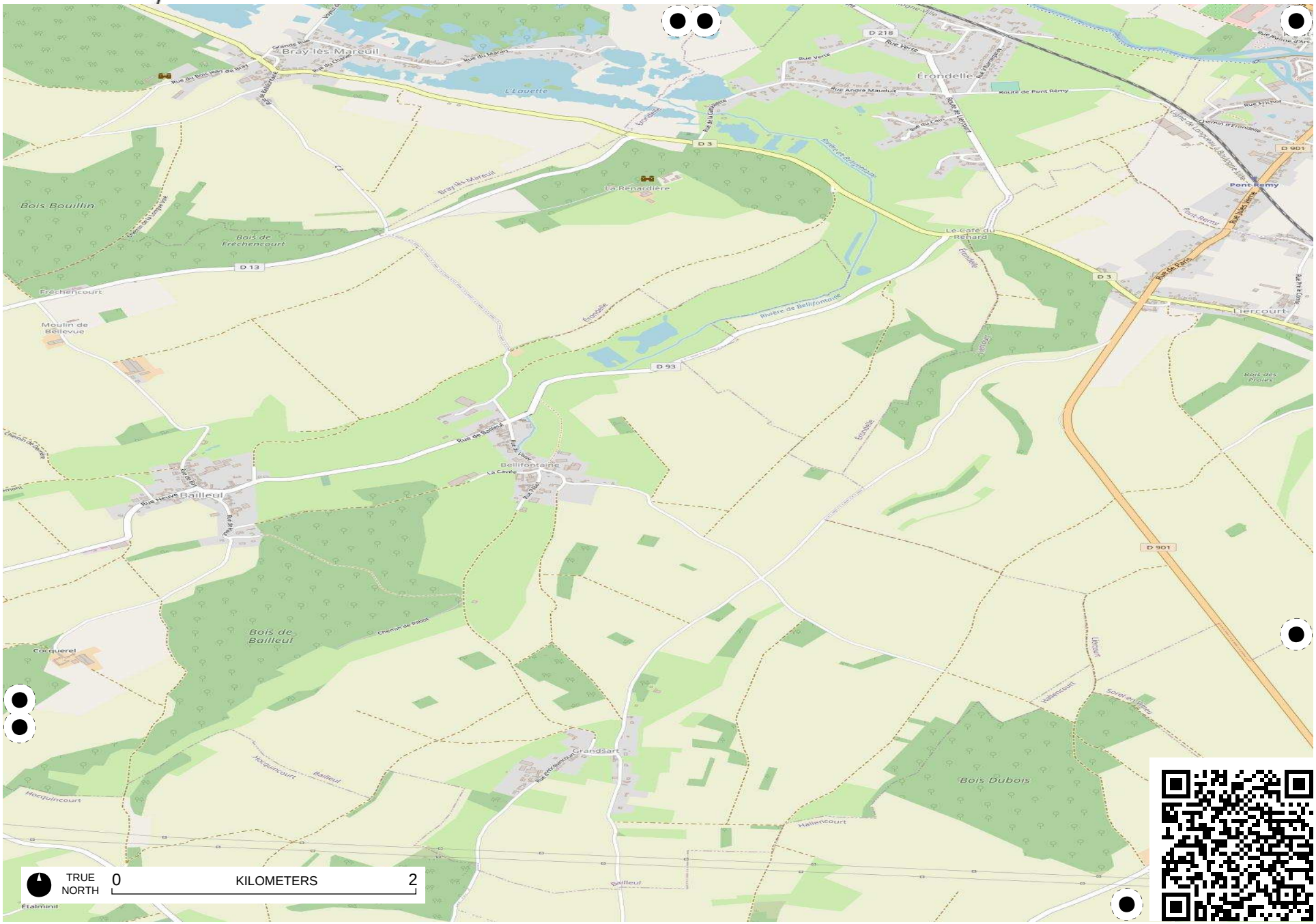

Field Papers

Avenue verte

http://fieldpapers.org/atlases/63n7tmap/A16



Field Papers

Avenue verte

http://fieldpapers.org/atlases/63n7tmap/A17



Field Papers

Avenue verte

http://fieldpapers.org/atlases/63n7tmap/A18

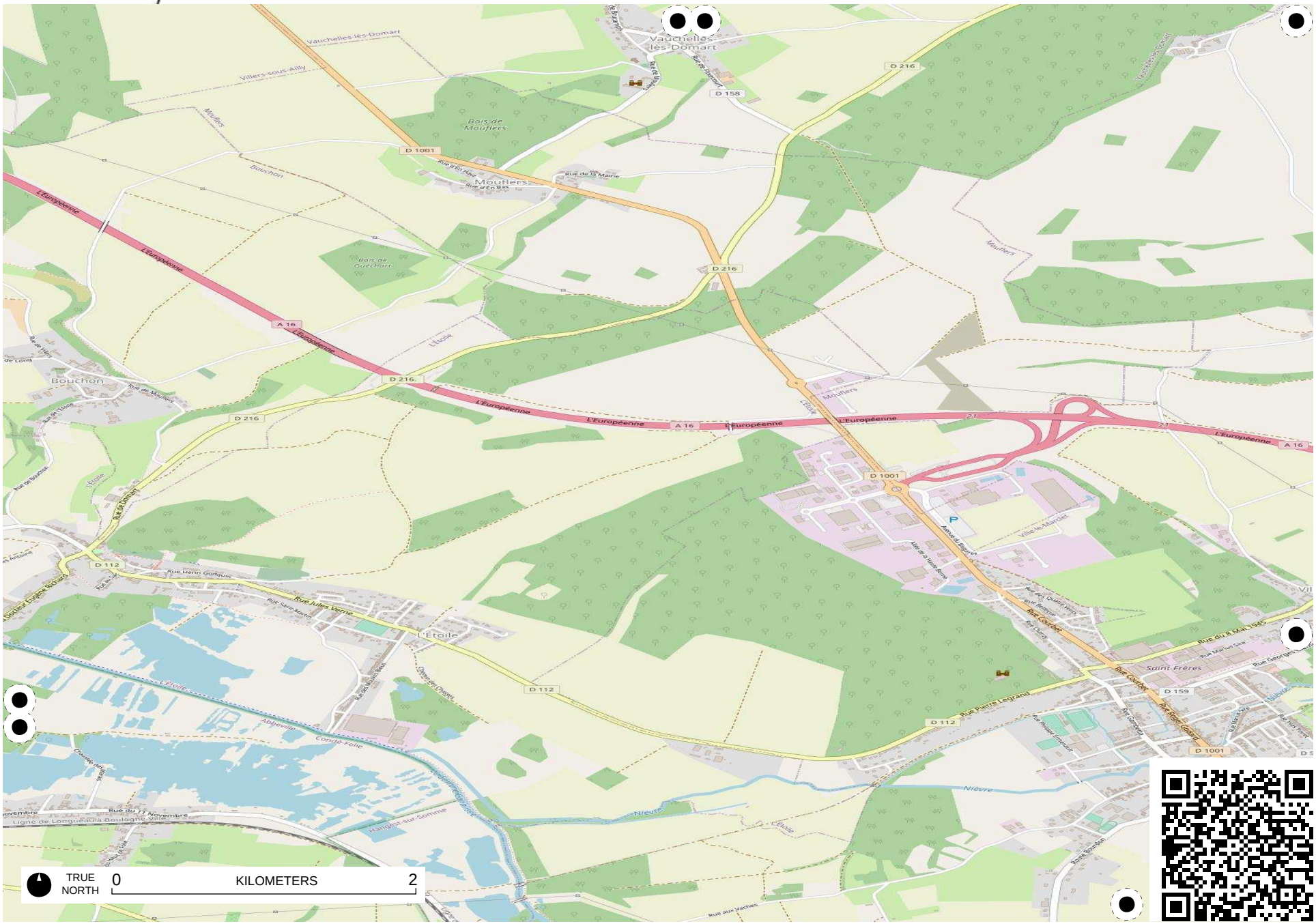

Field Papers

Avenue verte

http://fieldpapers.org/atlases/63n7tmap/A19

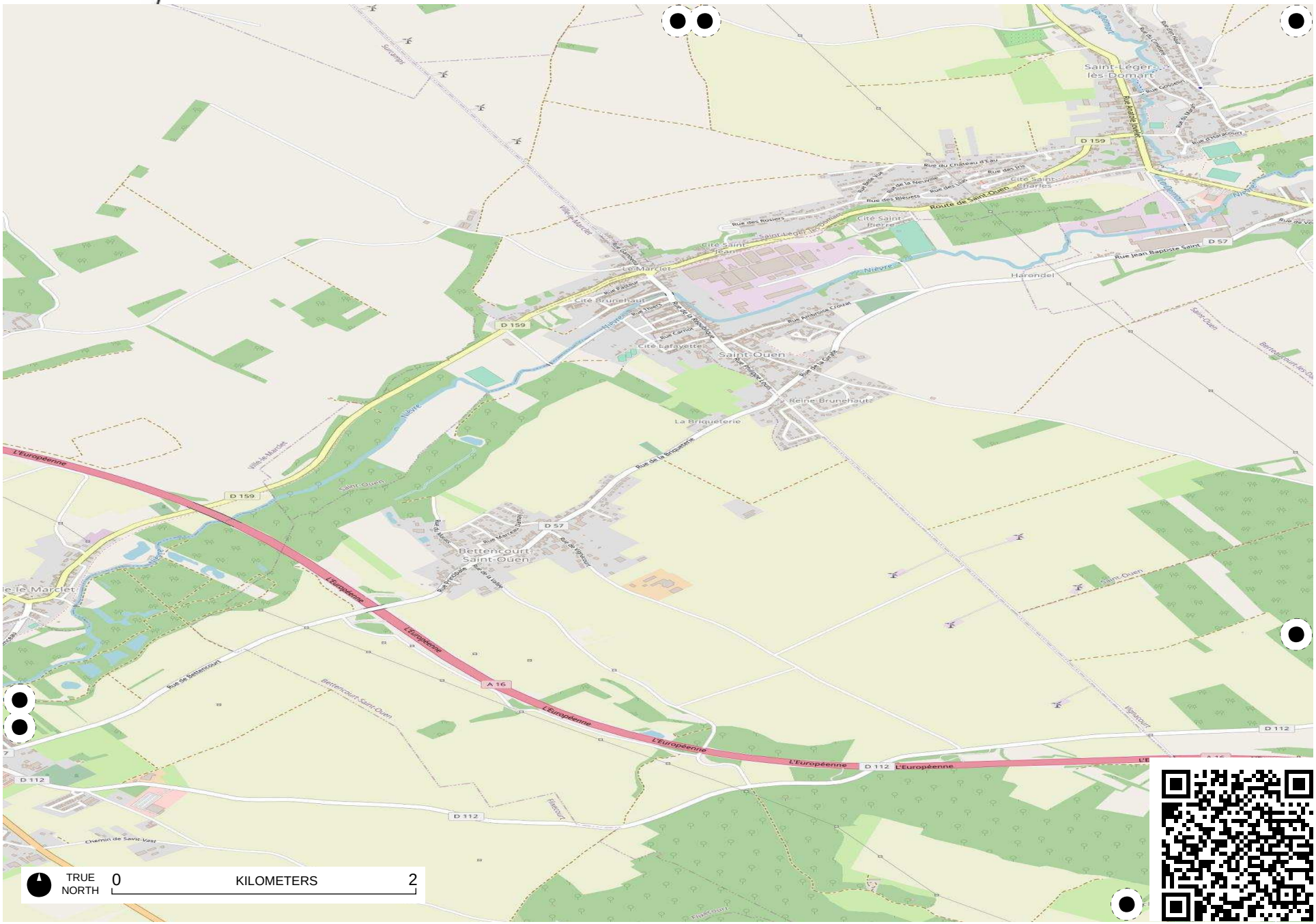

Field Papers

Avenue verte

http://fieldpapers.org/atlases/63n7tmap/A2



Field Papers

Avenue verte

http://fieldpapers.org/atlases/63n7tmap/A20

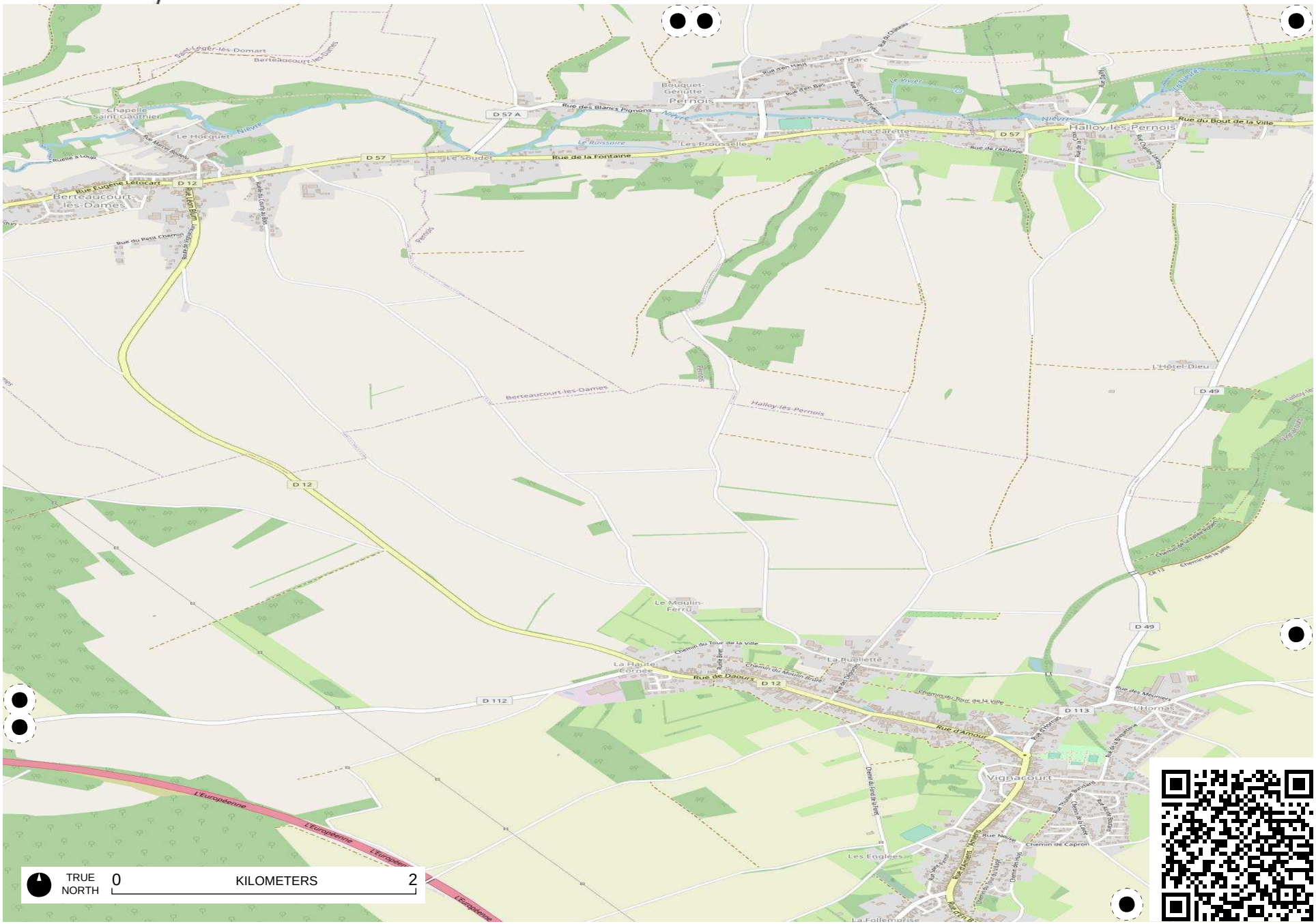

Field Papers

Avenue verte

http://fieldpapers.org/atlases/63n7tmap/A21

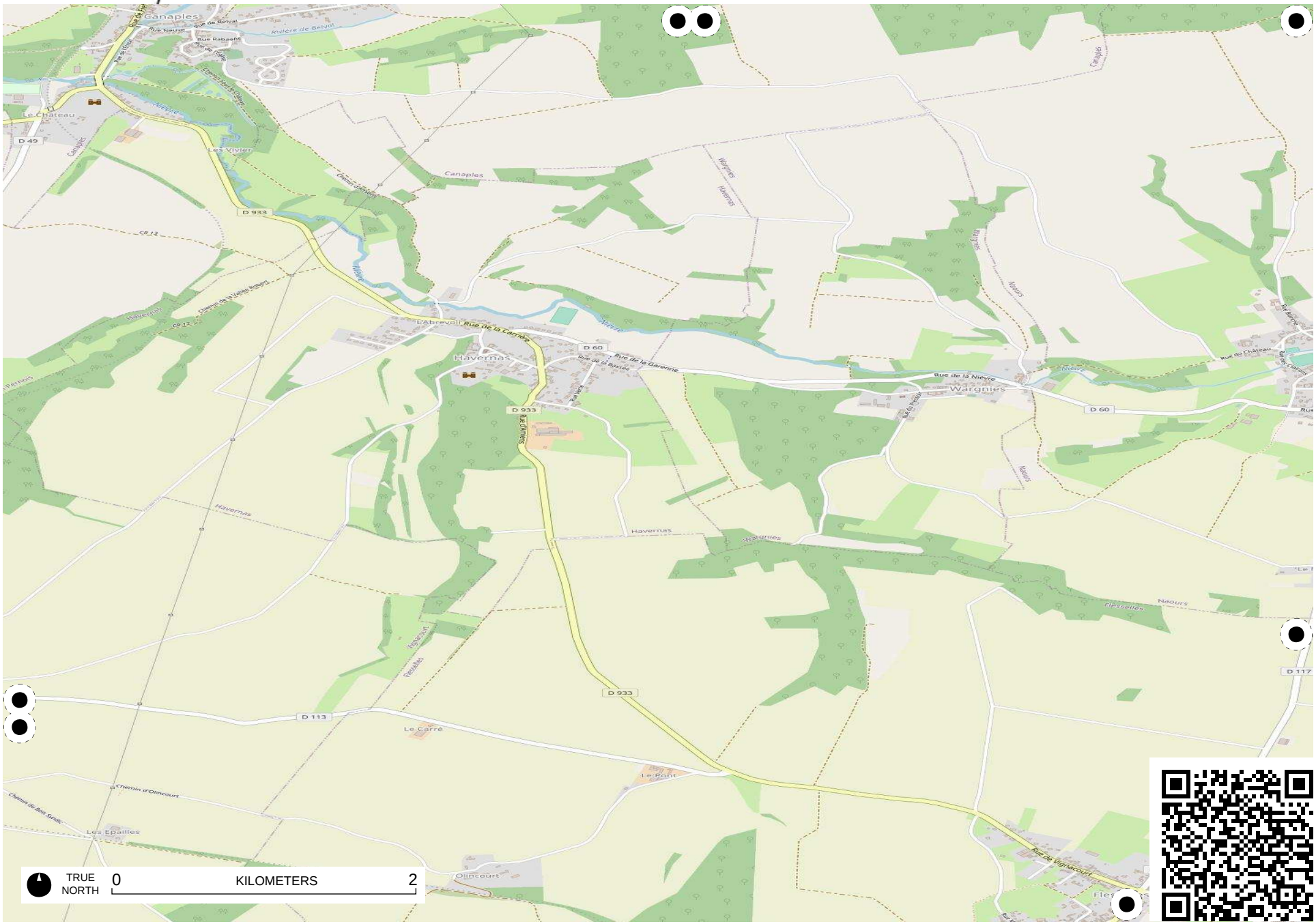

Field Papers

Avenue verte

http://fieldpapers.org/atlases/63n7tmap/A22

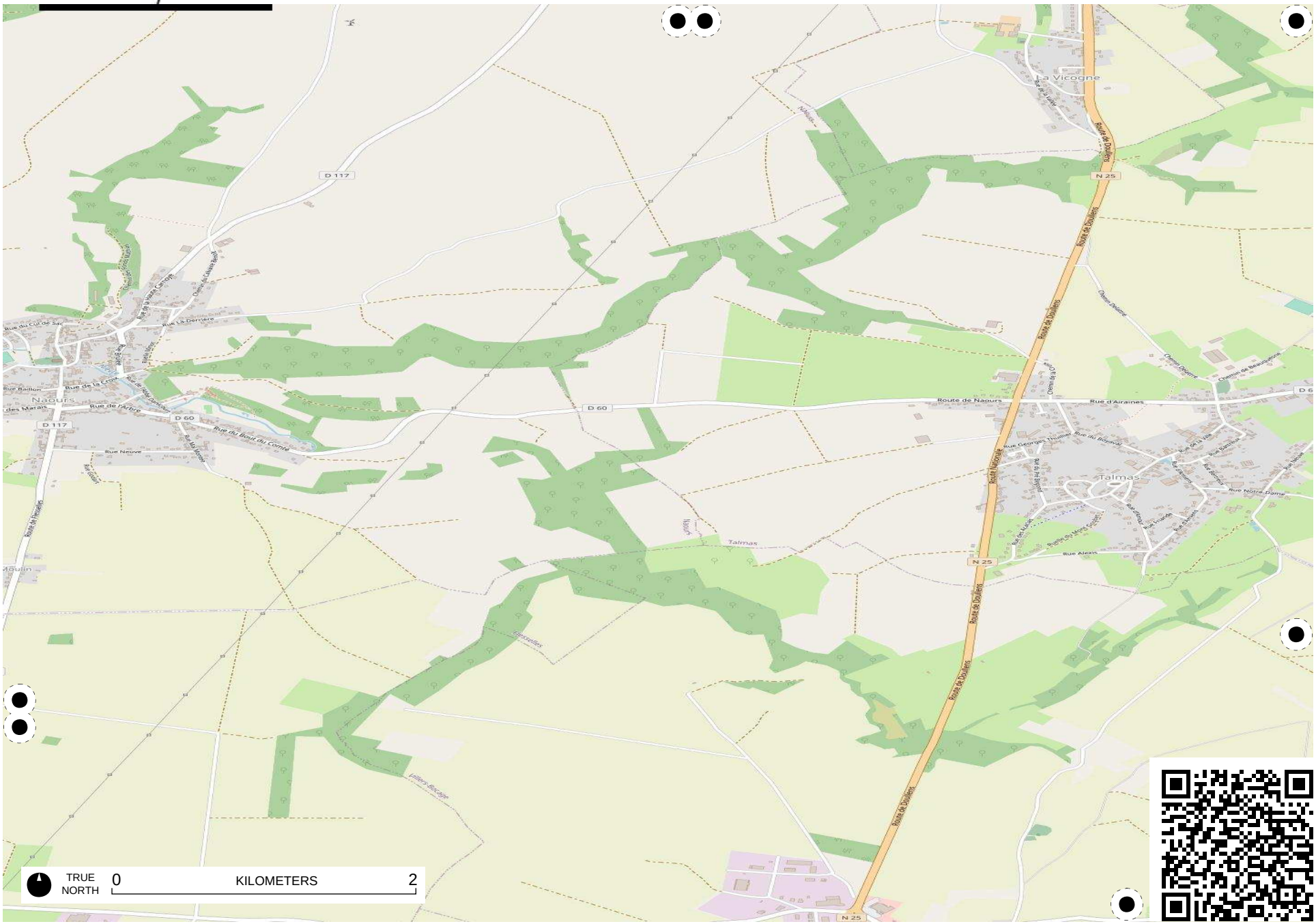

Field Papers

Avenue verte

http://fieldpapers.org/atlases/63n7tmap/A23

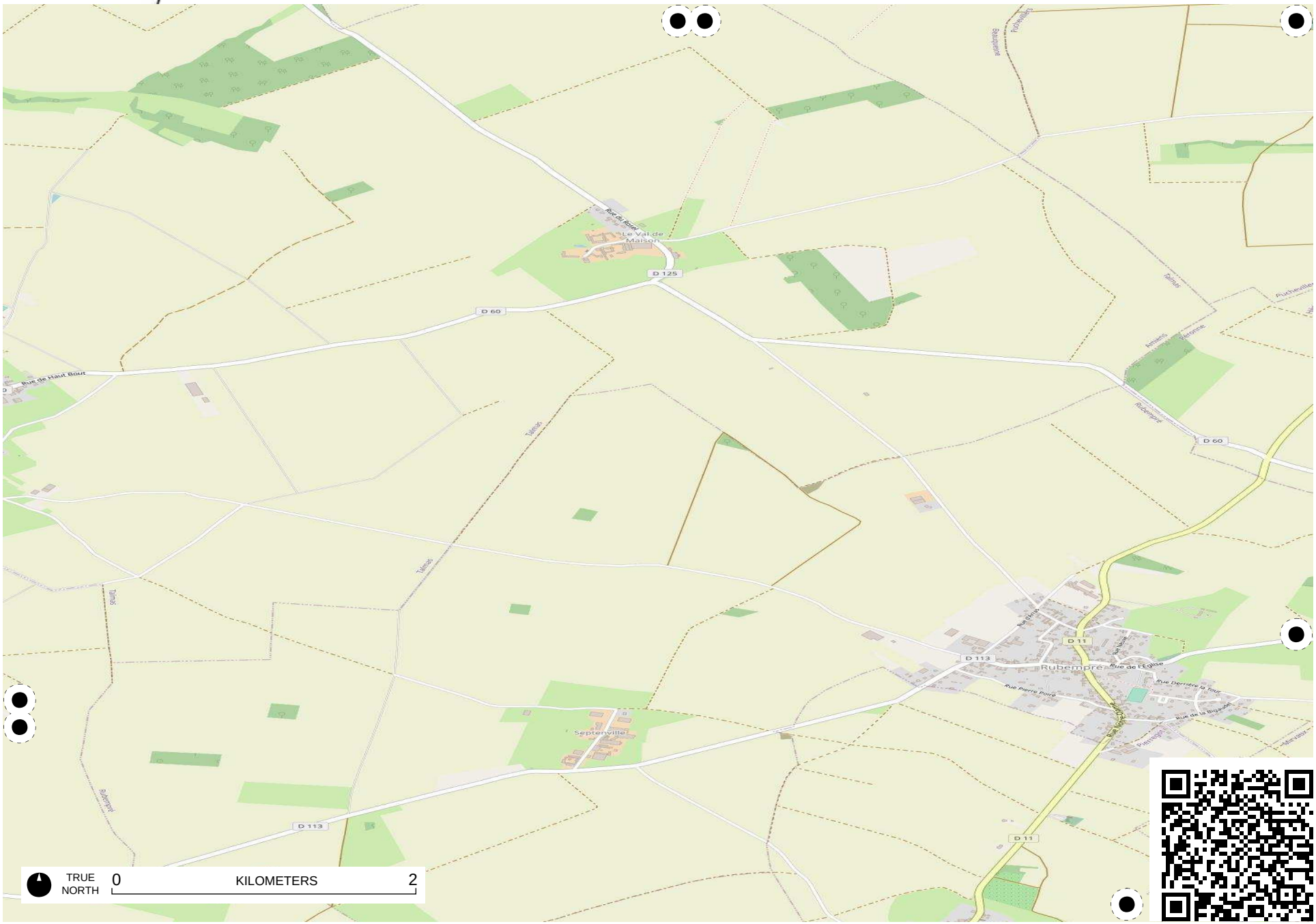

Field Papers

Avenue verte

http://fieldpapers.org/atlases/63n7tmap/A24

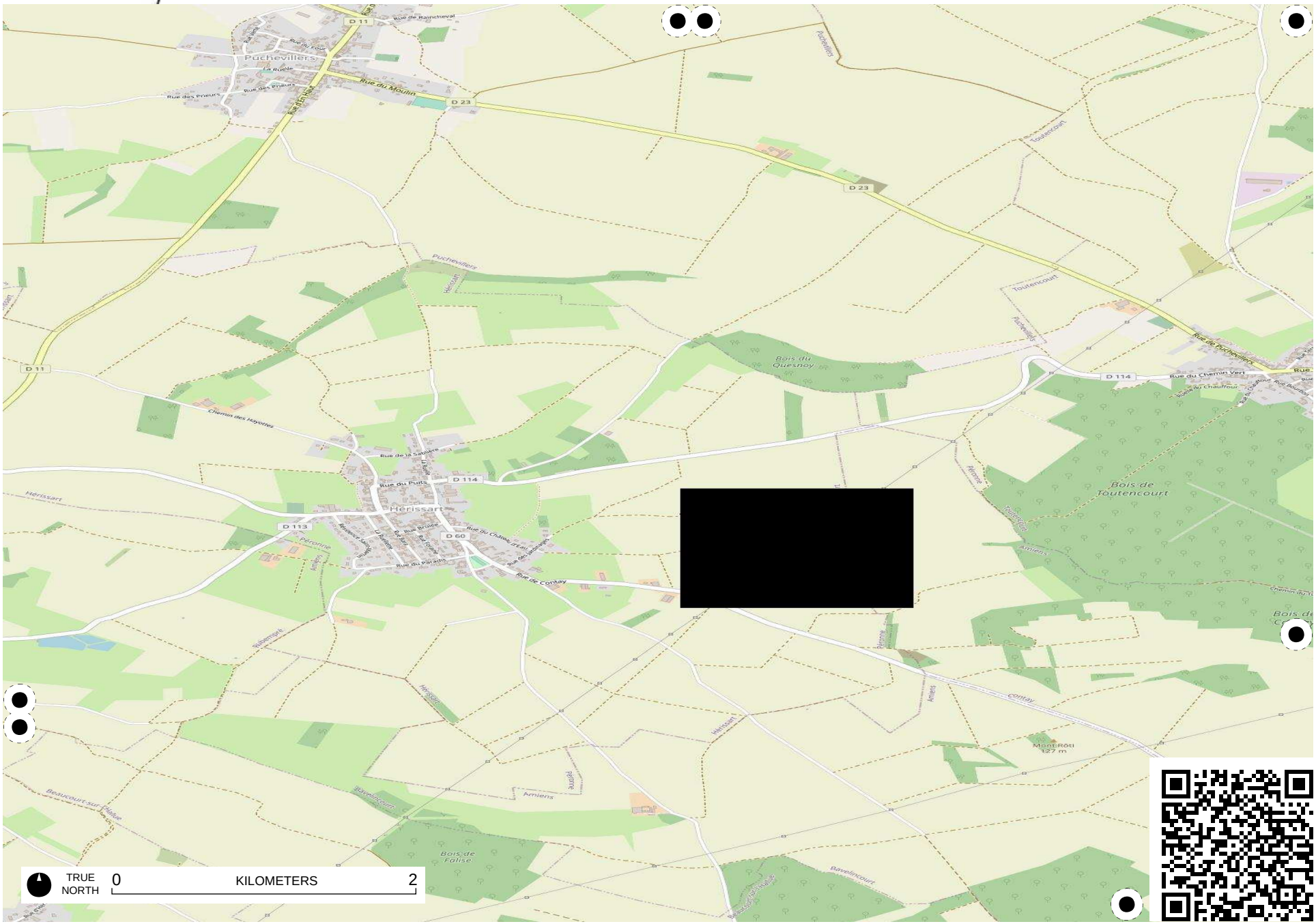

Field Papers

Avenue verte

http://fieldpapers.org/atlases/63n7tmap/A25

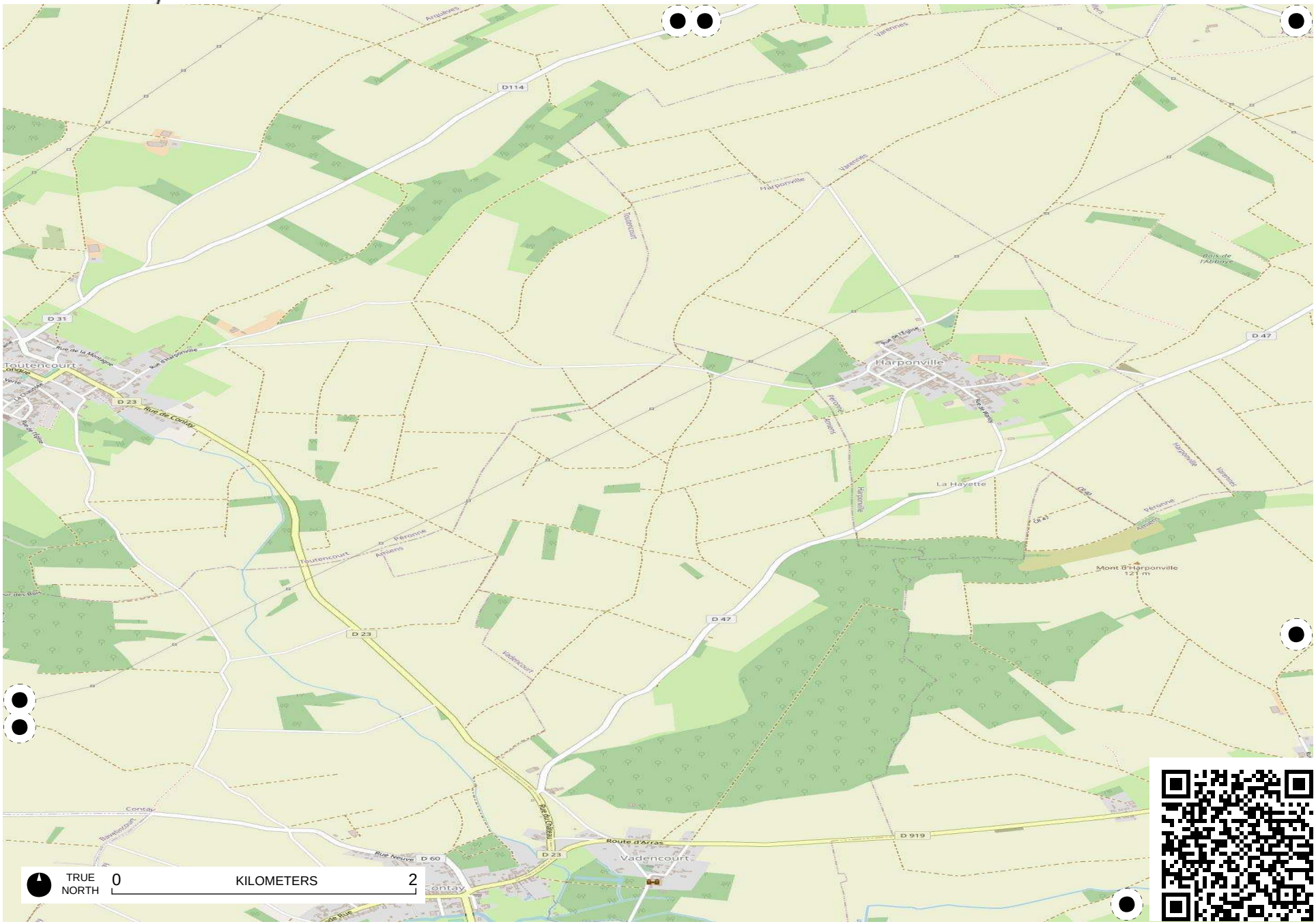

Field Papers

Avenue verte

http://fieldpapers.org/atlases/63n7tmap/A3



Field Papers

Avenue verte

http://fieldpapers.org/atlases/63n7tmap/A4



Field Papers

Avenue verte

http://fieldpapers.org/atlases/63n7tmap/A5

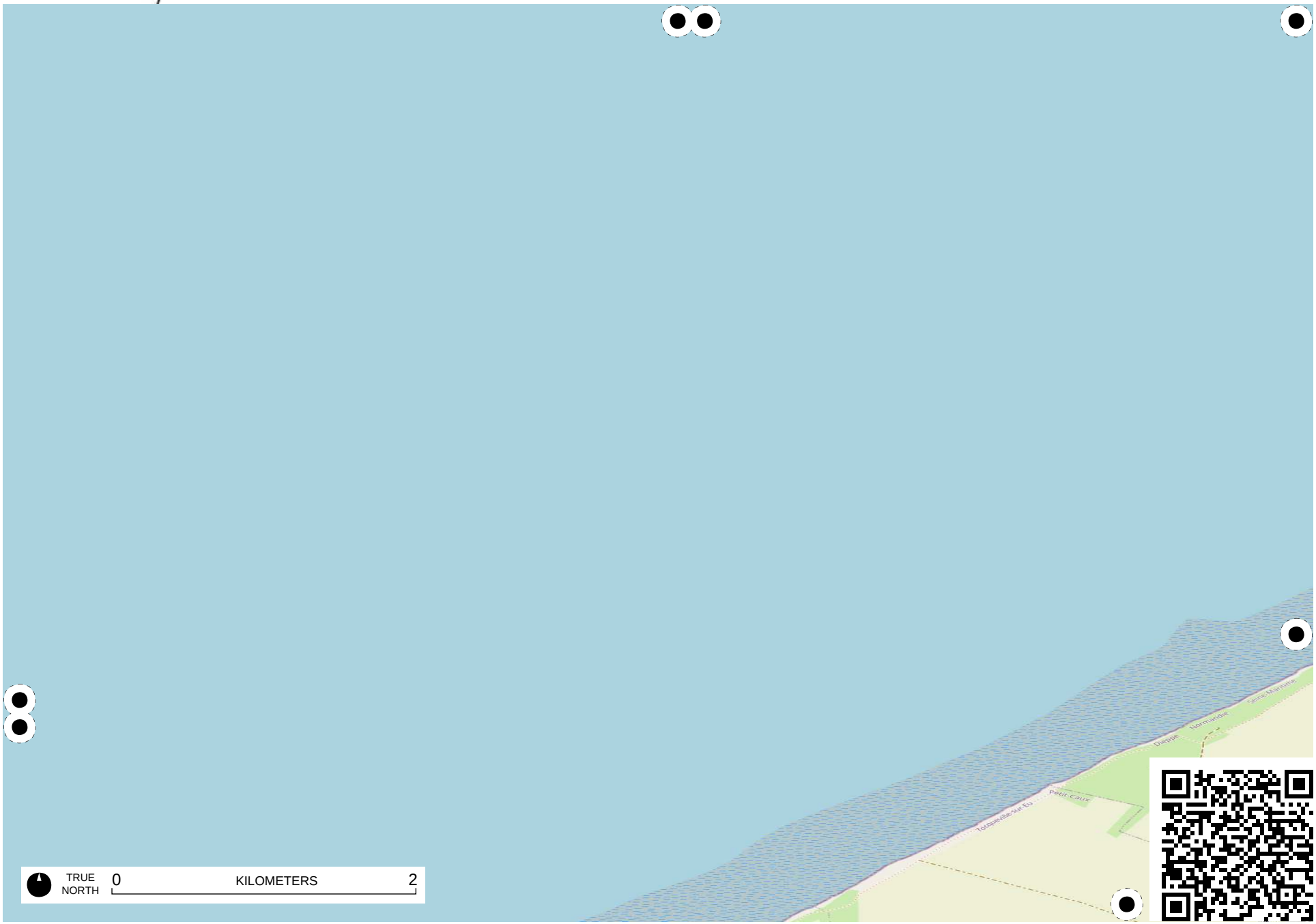

Field Papers

Avenue verte

http://fieldpapers.org/atlases/63n7tmap/A6



Field Papers

Avenue verte

http://fieldpapers.org/atlases/63n7tmap/A7

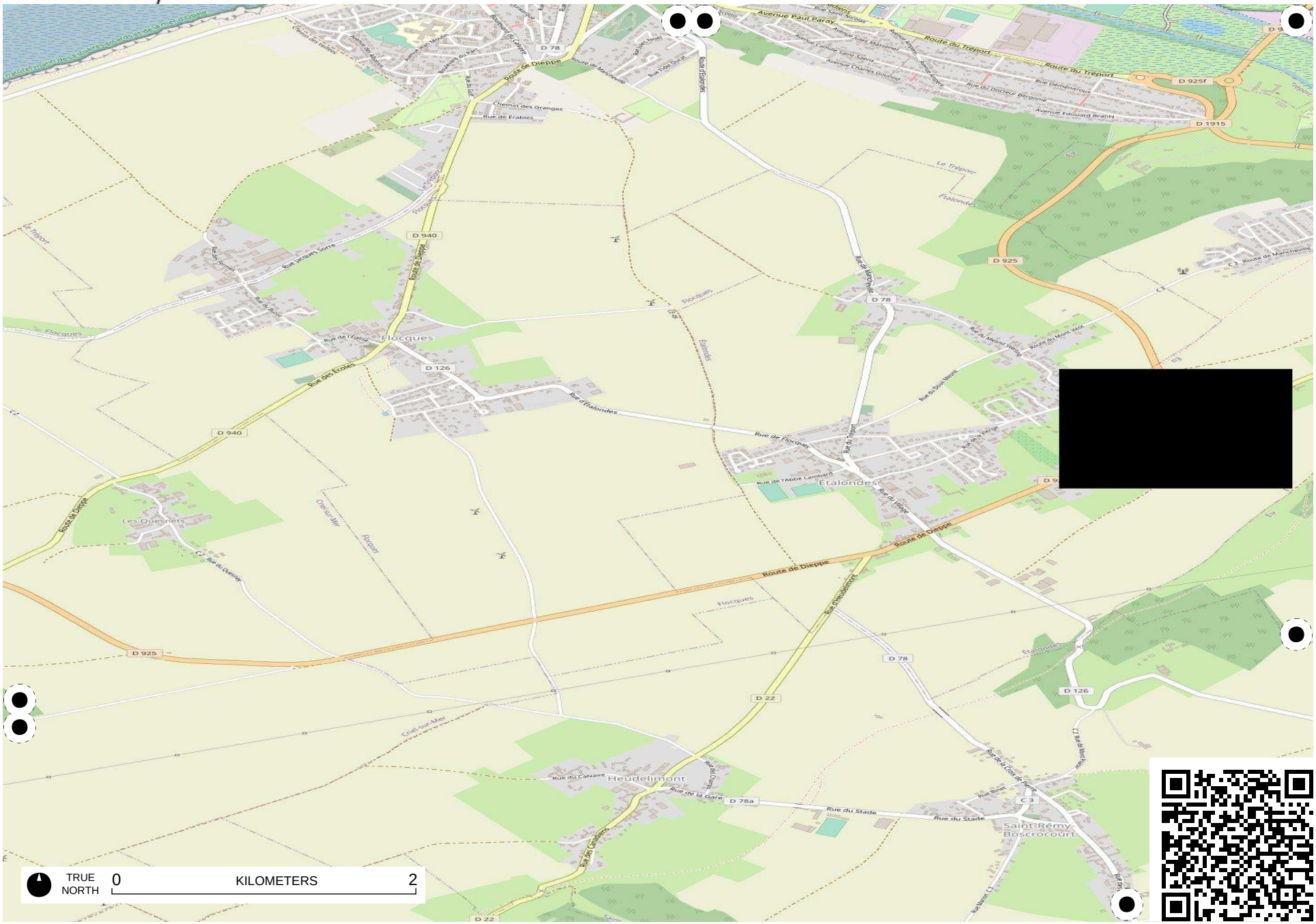

Field Papers

Avenue verte

http://fieldpapers.org/atlases/63n7tmap/A8

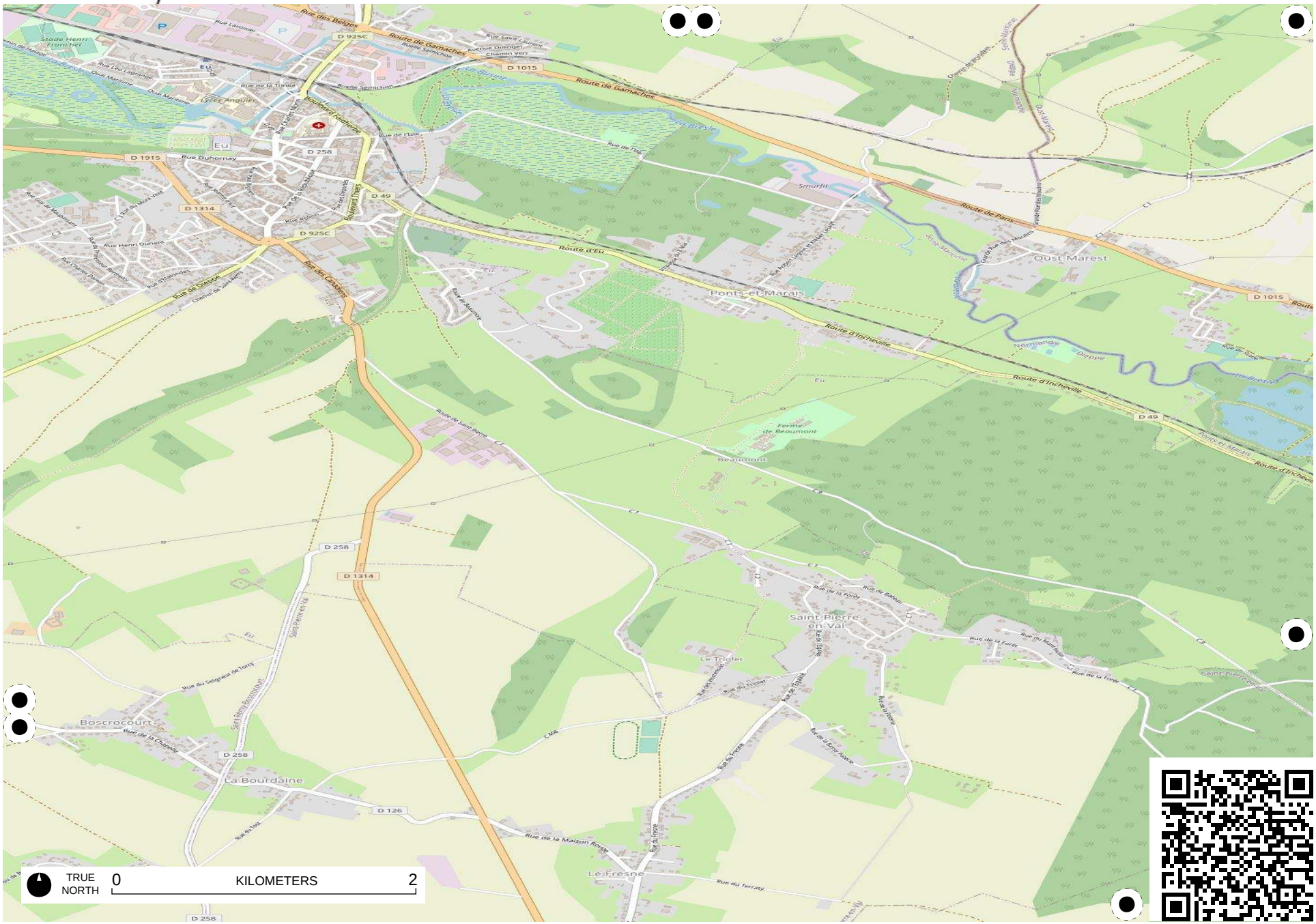

Field Papers

Avenue verte

http://fieldpapers.org/atlases/63n7tmap/A9



Field Papers

Avenue verte

http://fieldpapers.org/atlases/63n7tmap/B1

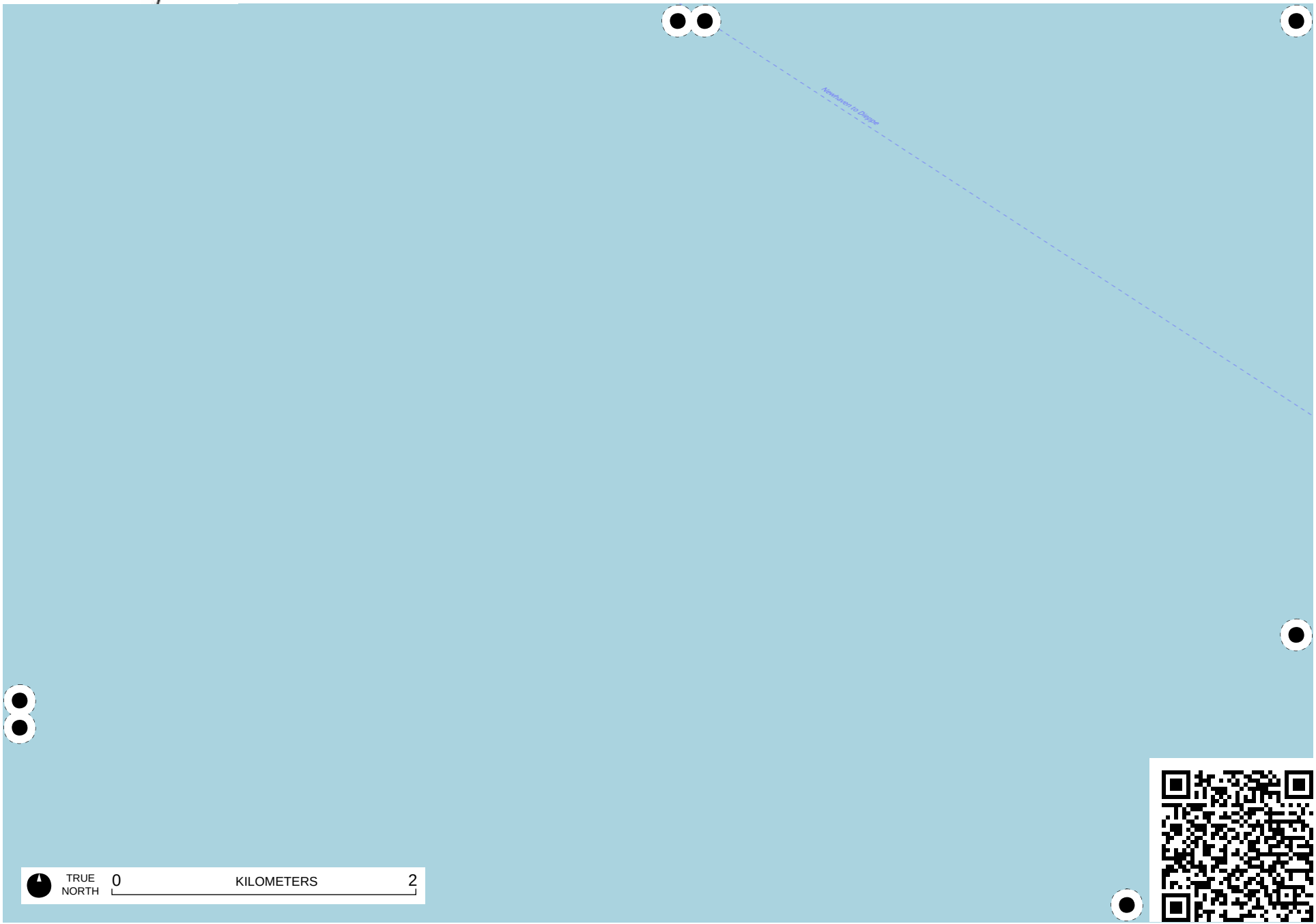

Field Papers

Avenue verte

http://fieldpapers.org/atlases/63n7tmap/B10



Field Papers

Avenue verte

http://fieldpapers.org/atlases/63n7tmap/B11

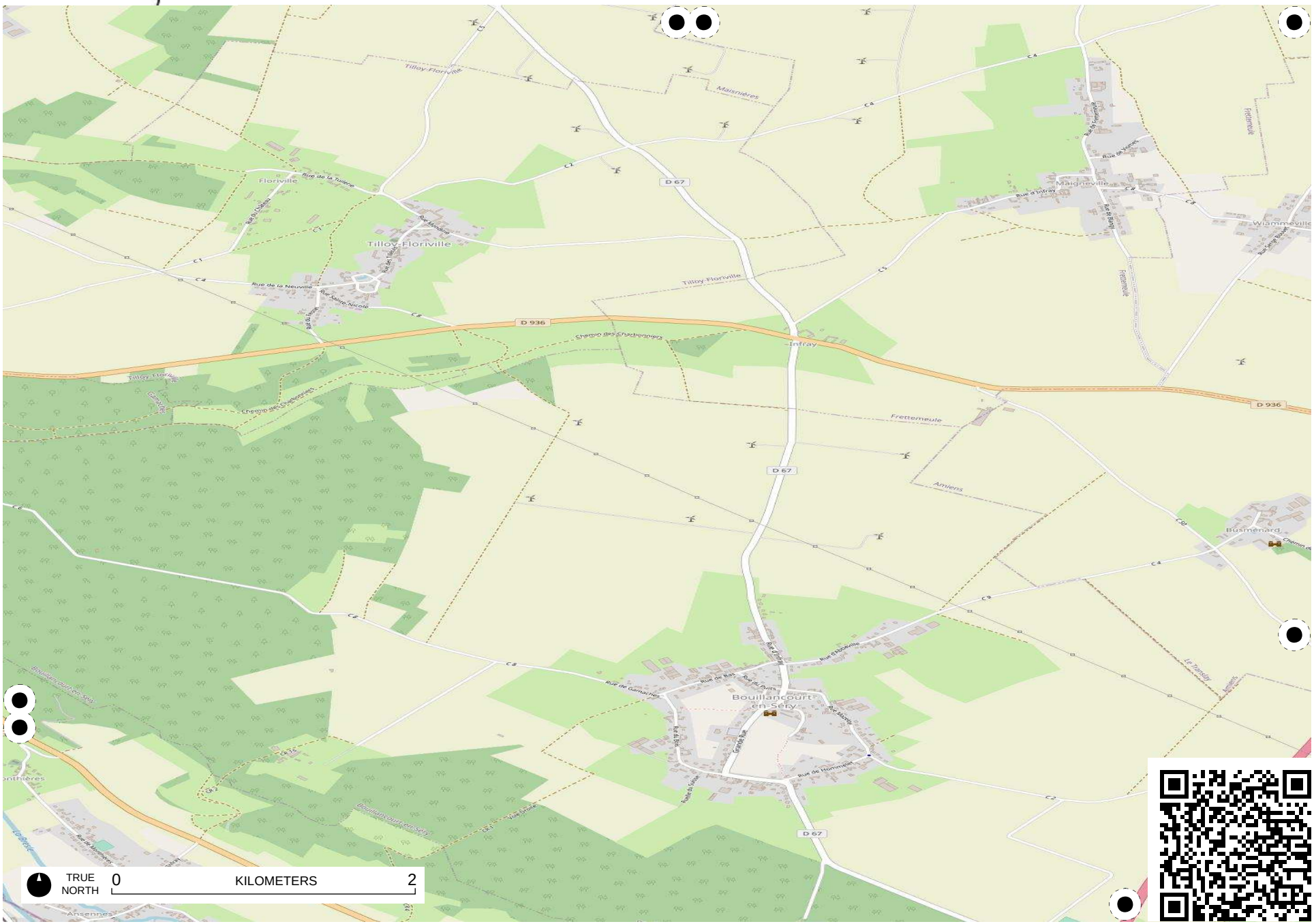

Field Papers

Avenue verte

http://fieldpapers.org/atlases/63n7tmap/B12



Field Papers

Avenue verte

http://fieldpapers.org/atlases/63n7tmap/B13

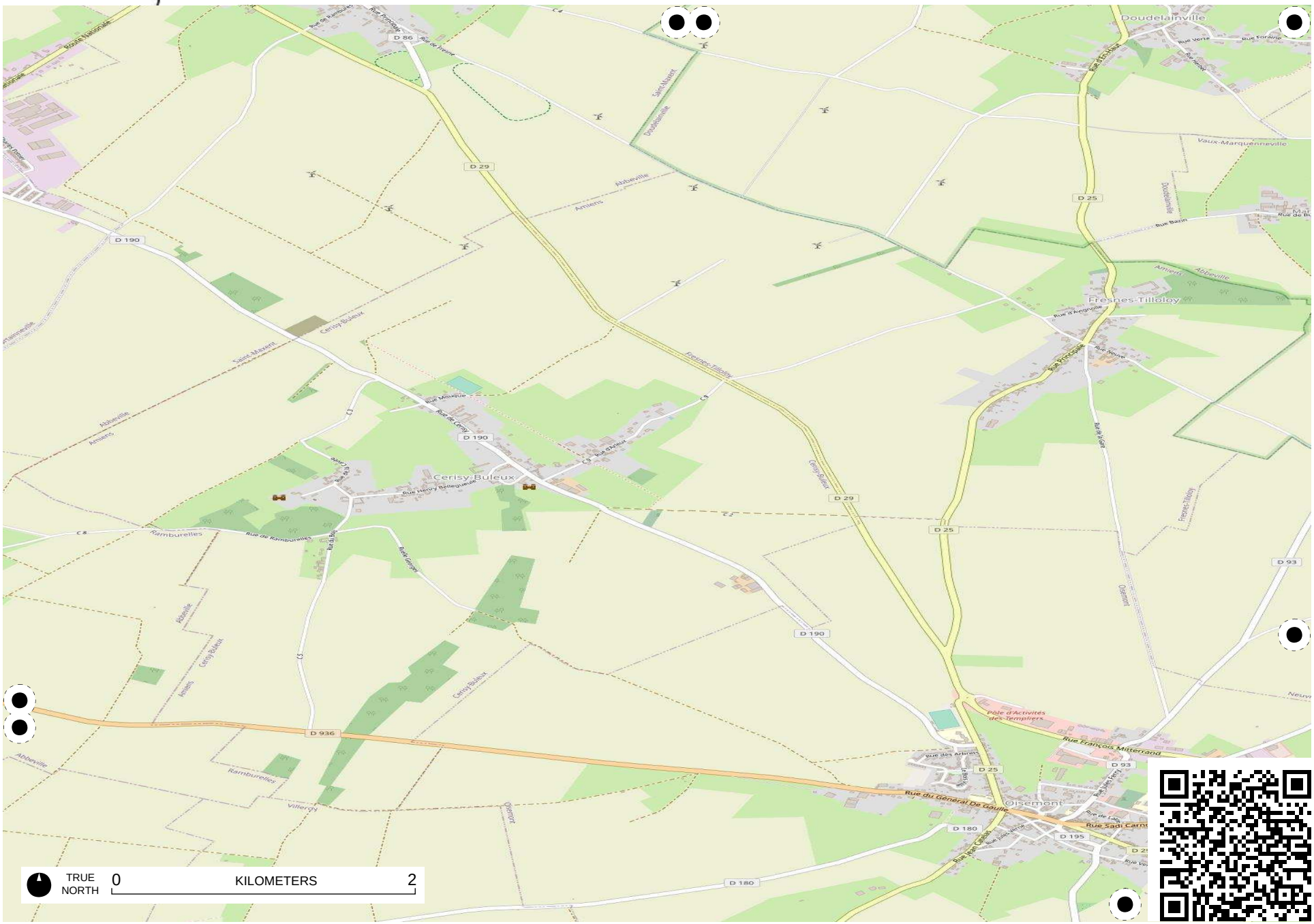

Field Papers

Avenue verte

http://fieldpapers.org/atlases/63n7tmap/B14

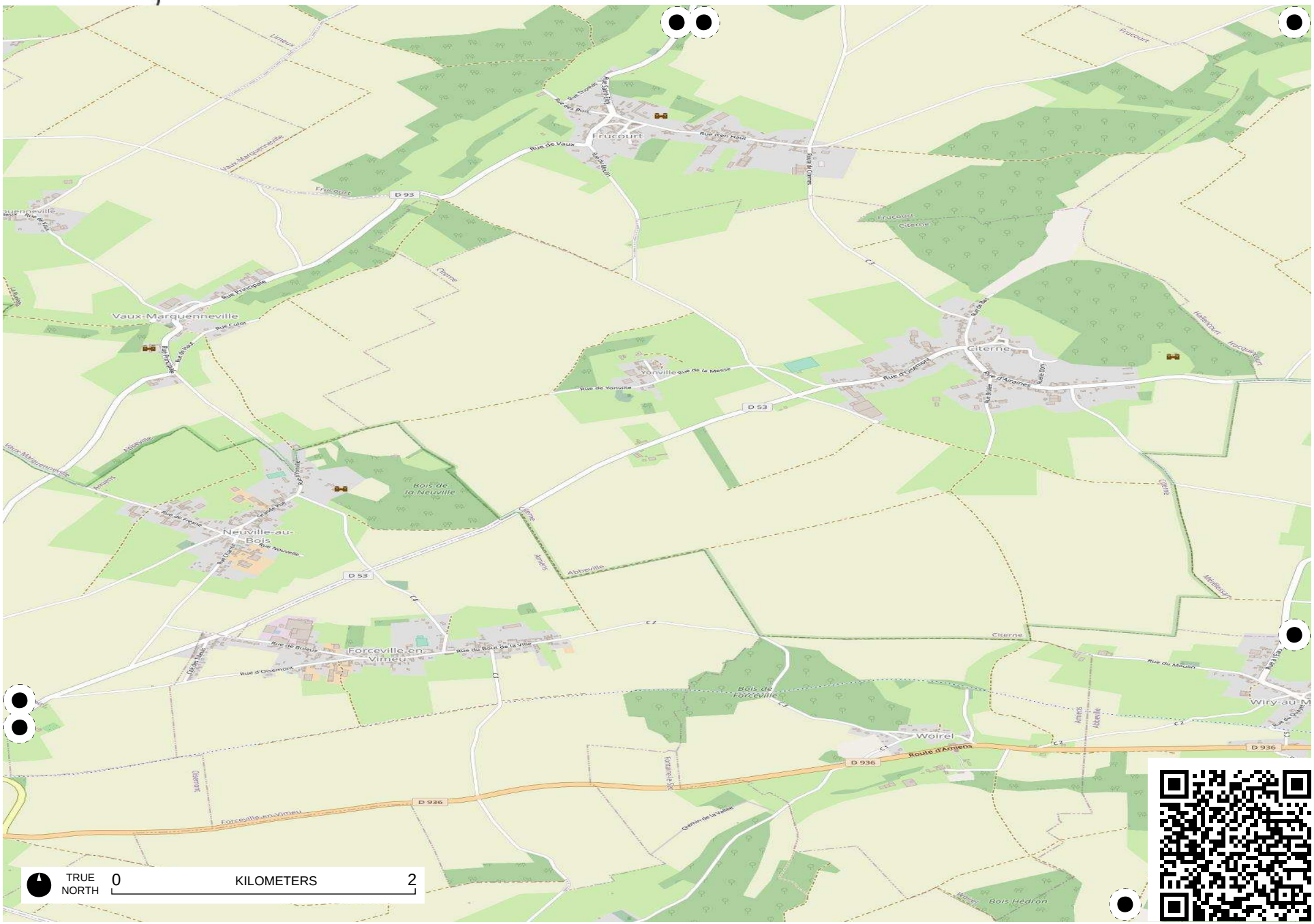

Field Papers

Avenue verte

http://fieldpapers.org/atlases/63n7tmap/B15



Field Papers

Avenue verte

http://fieldpapers.org/atlases/63n7tmap/B16

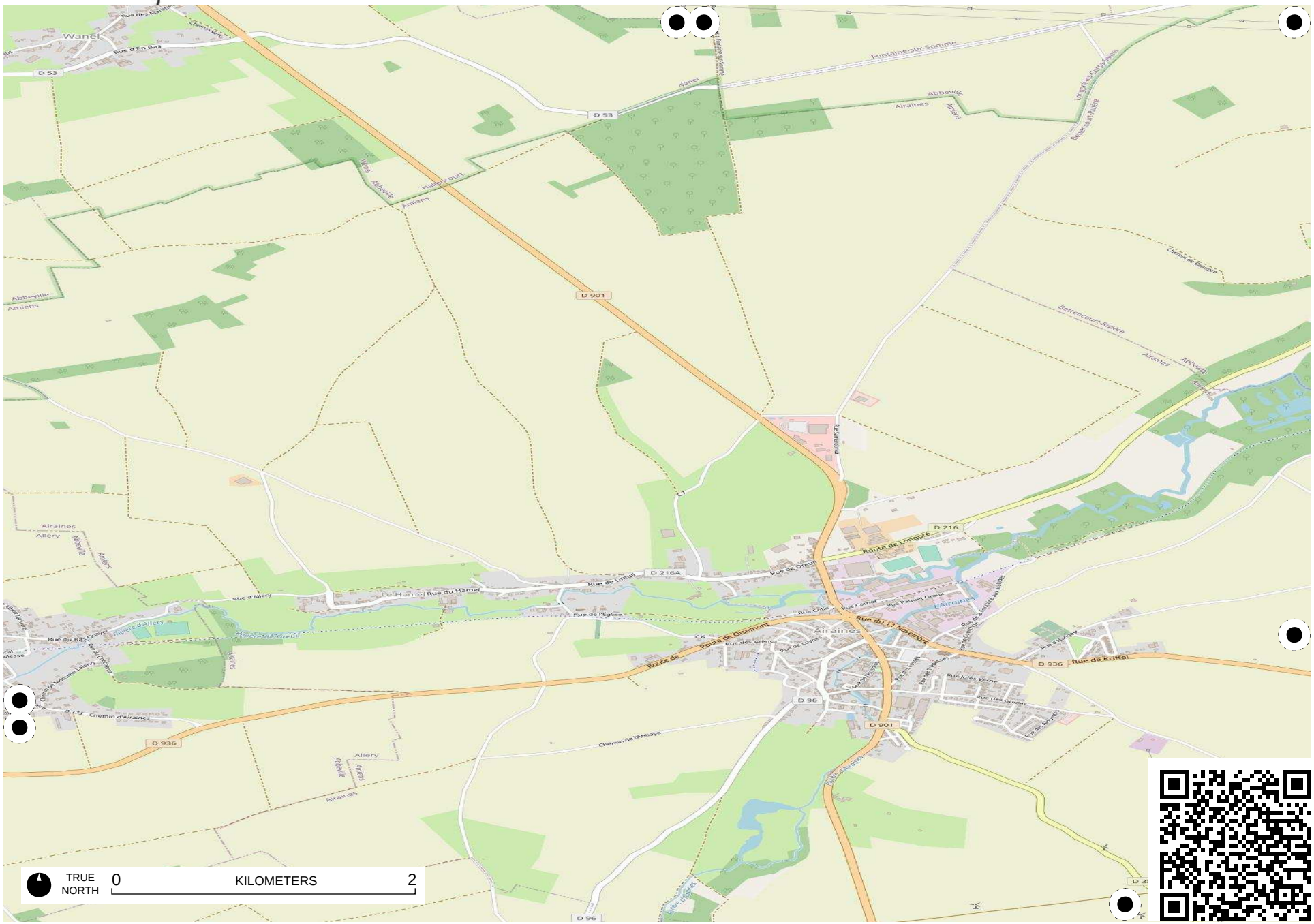

Field Papers

Avenue verte

http://fieldpapers.org/atlases/63n7tmap/B17

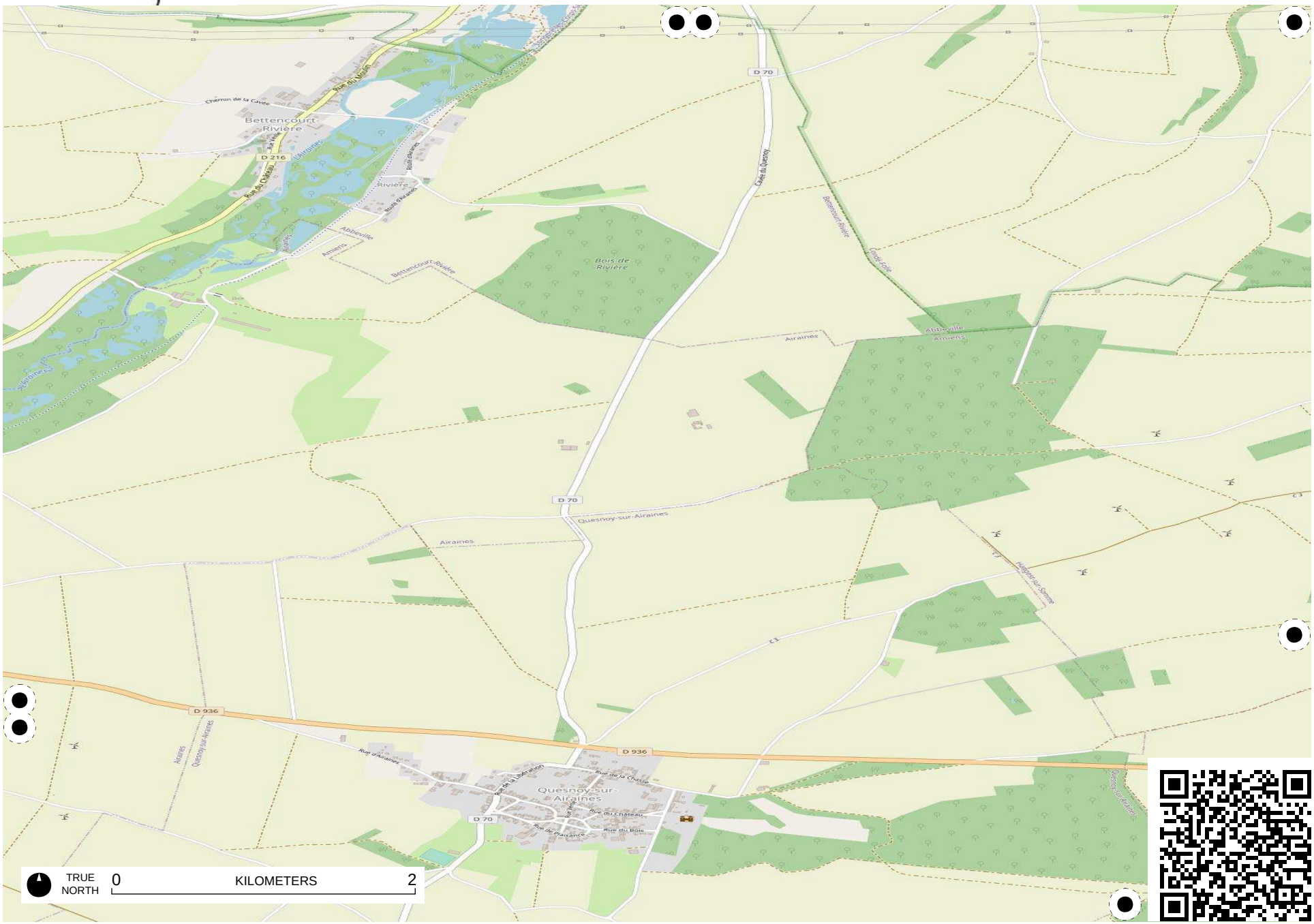

Field Papers

Avenue verte

http://fieldpapers.org/atlases/63n7tmap/B18



Field Papers

Avenue verte

http://fieldpapers.org/atlases/63n7tmap/B19

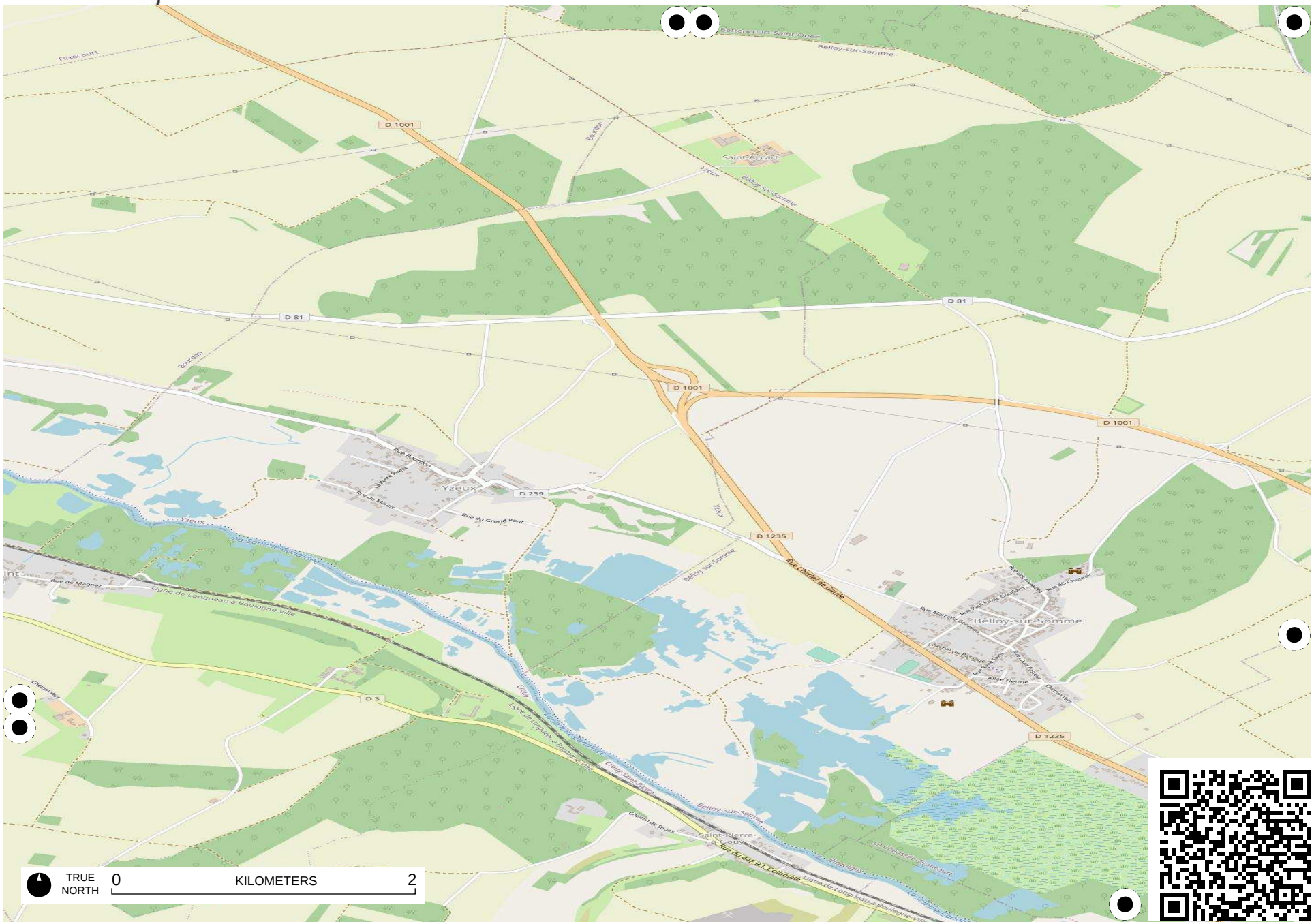

Field Papers

Avenue verte

http://fieldpapers.org/atlases/63n7tmap/B2

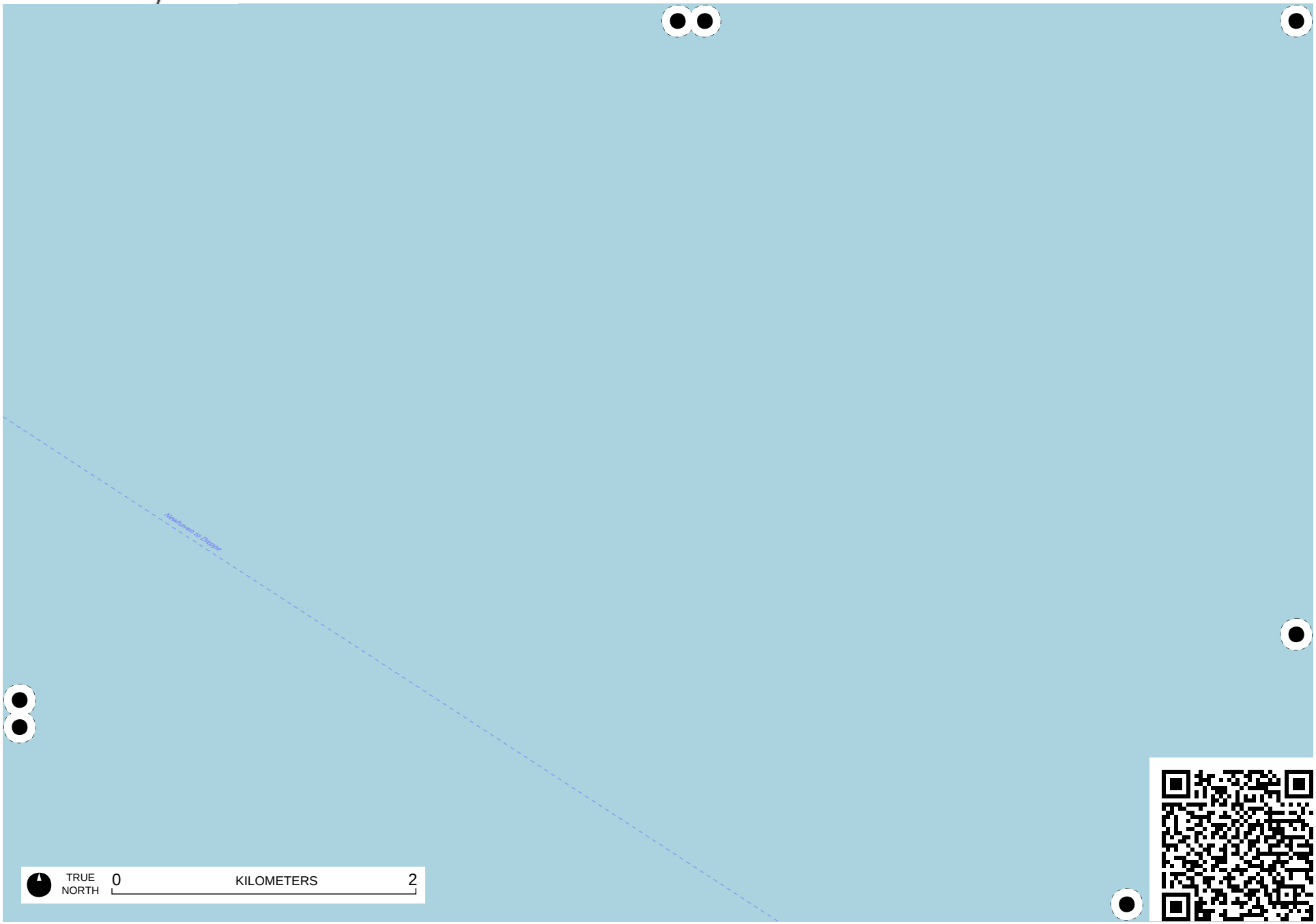

Field Papers

Avenue verte

http://fieldpapers.org/atlases/63n7tmap/B20



Field Papers

Avenue verte

http://fieldpapers.org/atlases/63n7tmap/B21

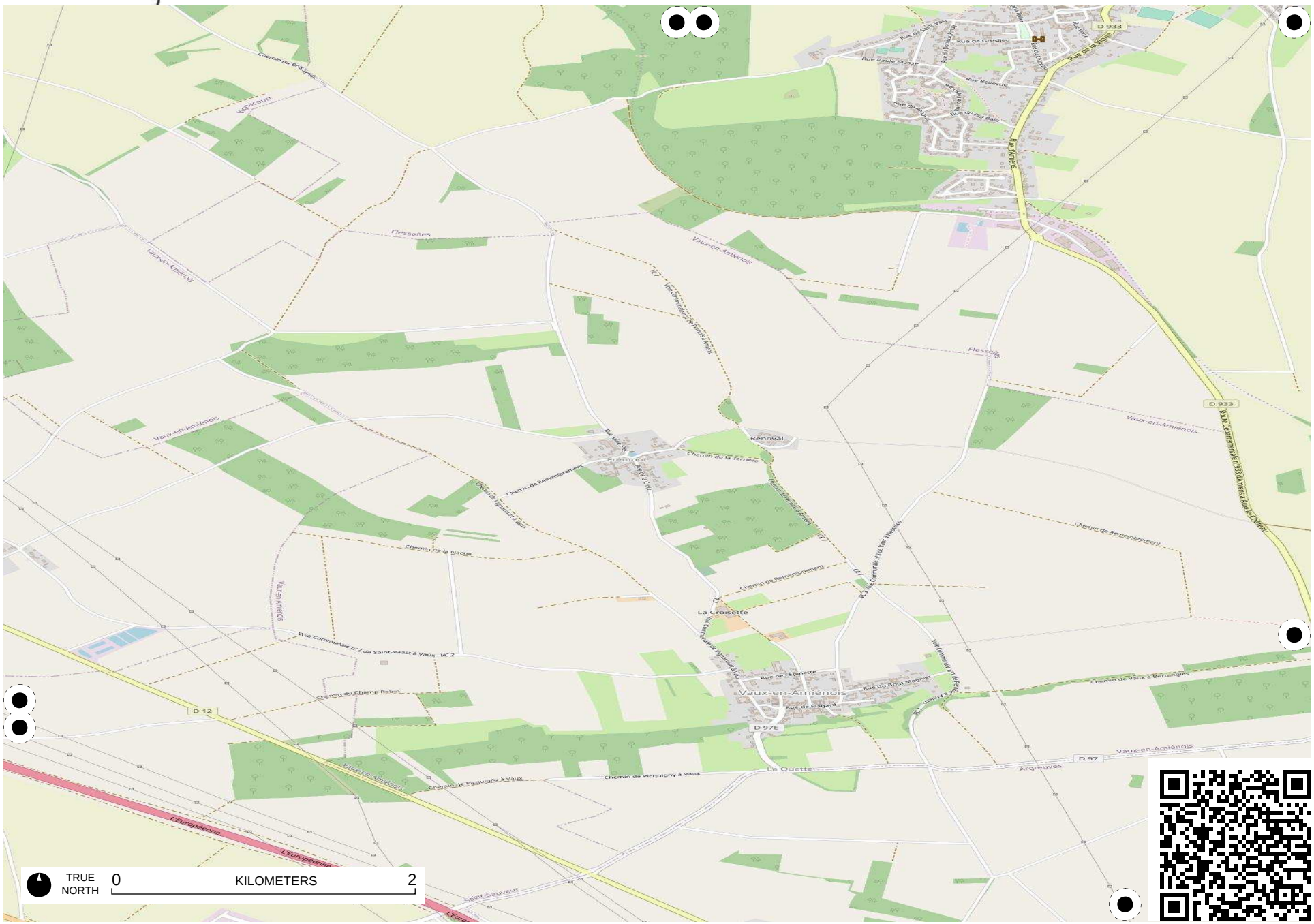

Field Papers

Avenue verte

http://fieldpapers.org/atlases/63n7tmap/B22



Field Papers

Avenue verte

http://fieldpapers.org/atlases/63n7tmap/B23

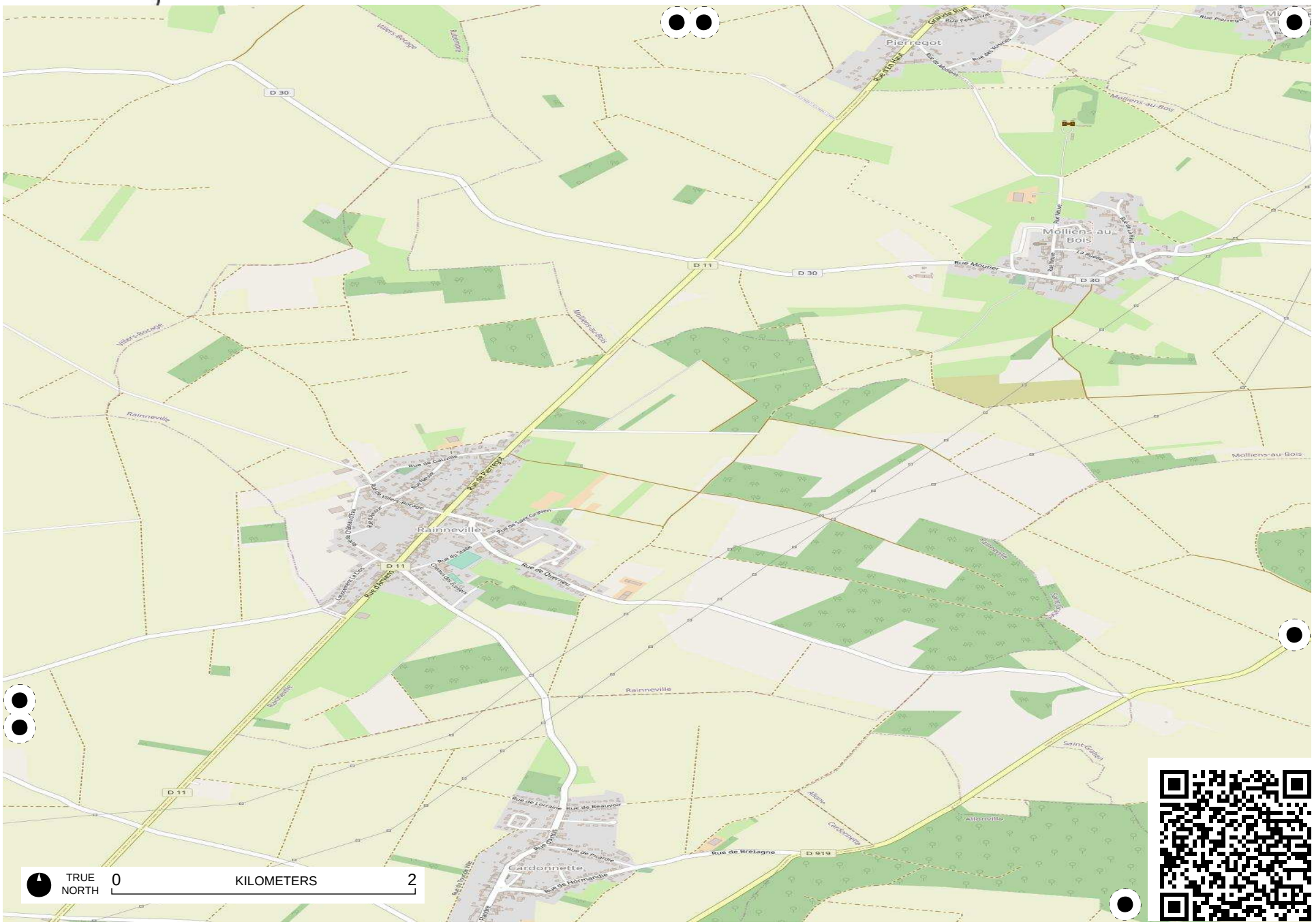
Pierregot
Molliens-au-Bois
Rainneville
Cardonnette
Allonville
D 30
D 11
D 919
Rue Moutier
Rue de Pierregot
Rue de Bretagne
Rue de Lorraine
Rue de Beauvoir
Rue de Picardie
Rue de Normandie
Rue de Guerville
Rue de Saint-Graven
Rue de Cheminet
Rue du Stade
Rue de Villers-Bocage
Rue de Gauville
Rue de la Mare
Rue de la Rivière
Rue de la Fontaine
Rue de la Grande Pâture
Rue de la Mairie
Rue de la Vallée
Rue de la Croix
Rue de la Chapelle
Rue de la Forge
Rue du Moulin
Rue du Château d'Eau
Rue du Calvaire
Rue du Clocher
Rue du Presbytère
Rue de la Ferme
Rue de la Source

Field Papers

Avenue verte

http://fieldpapers.org/atlases/63n7tmap/B24

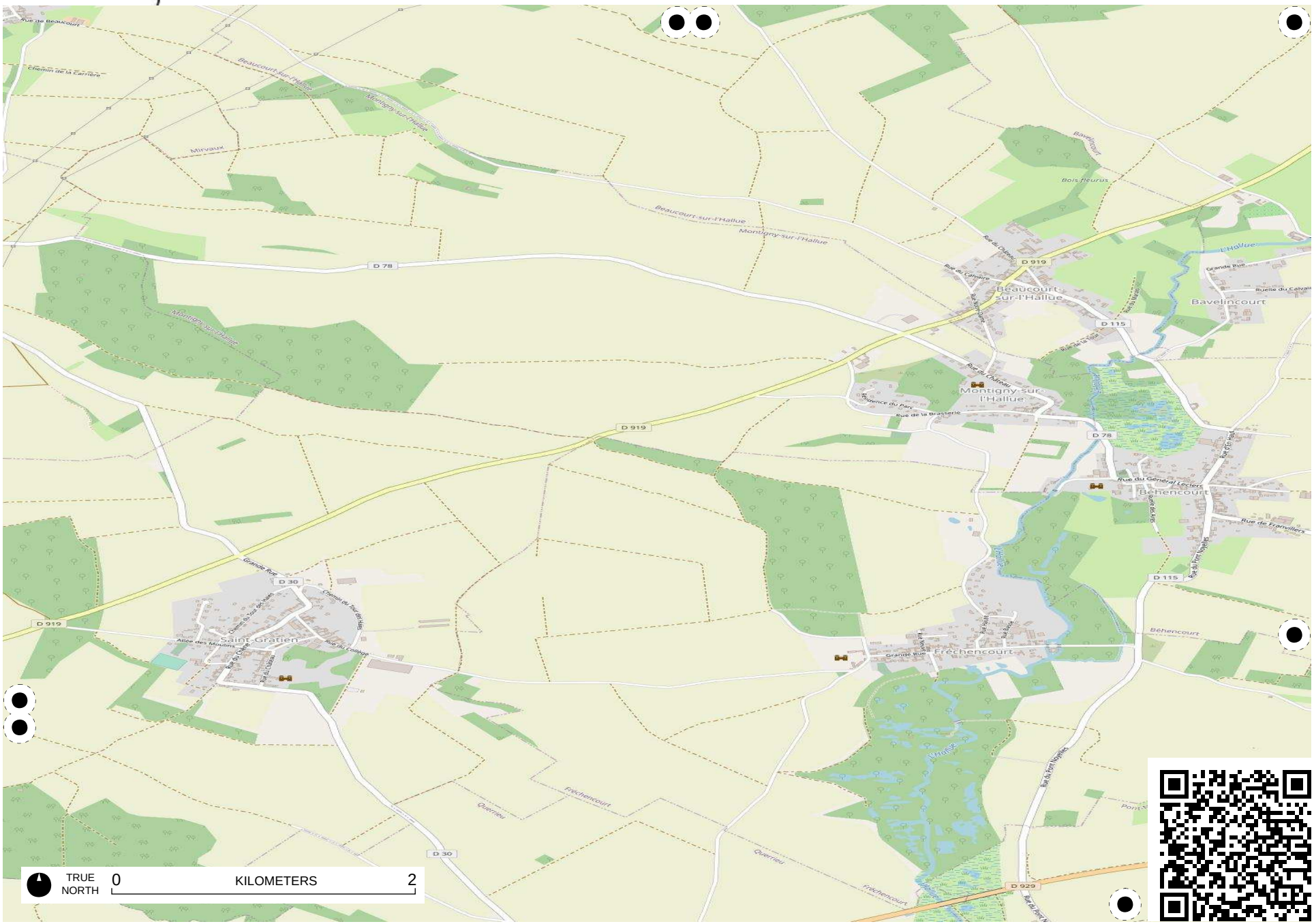

Field Papers

Avenue verte

http://fieldpapers.org/atlases/63n7tmap/B25

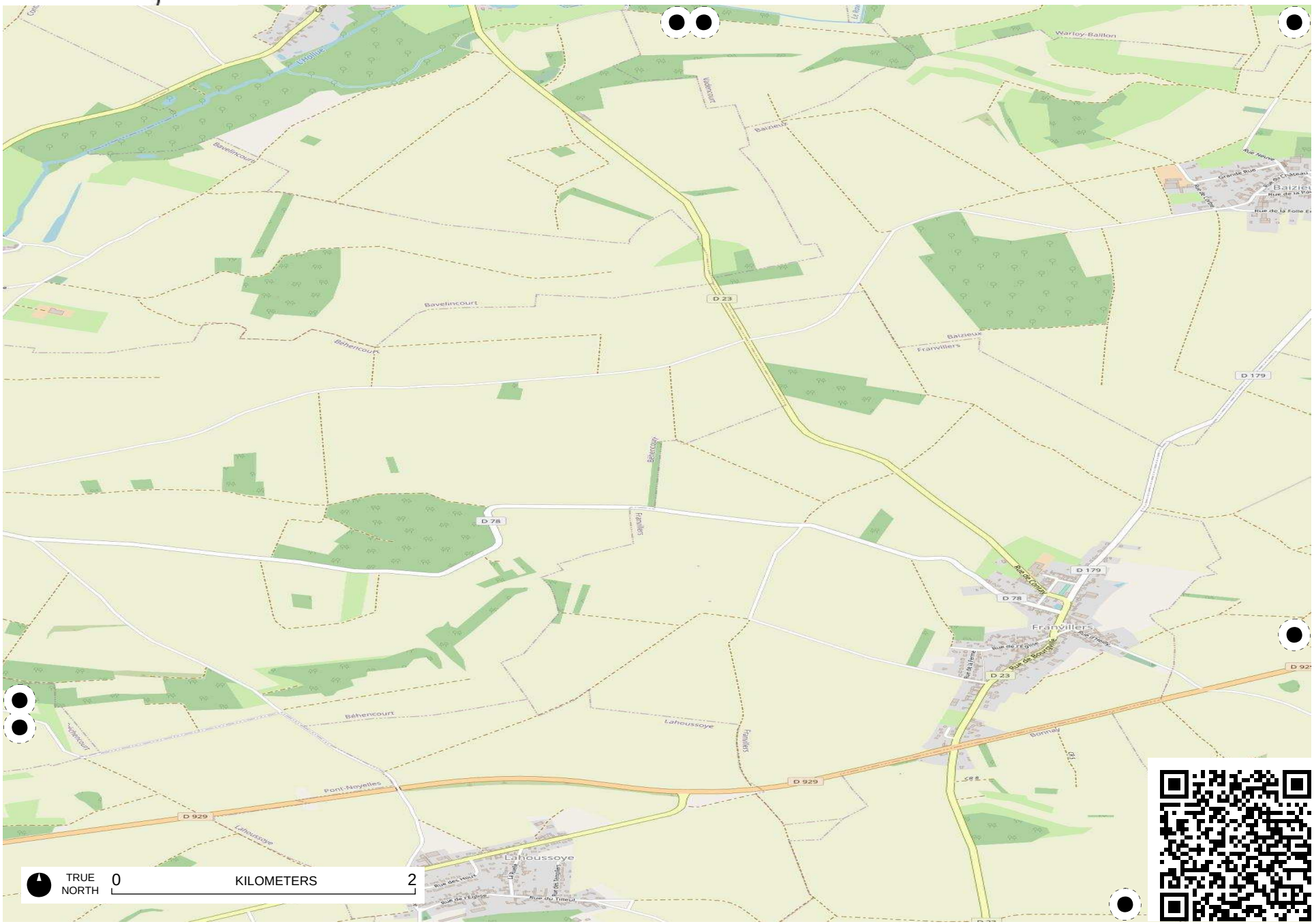

Field Papers

Avenue verte

http://fieldpapers.org/atlases/63n7tmap/B3

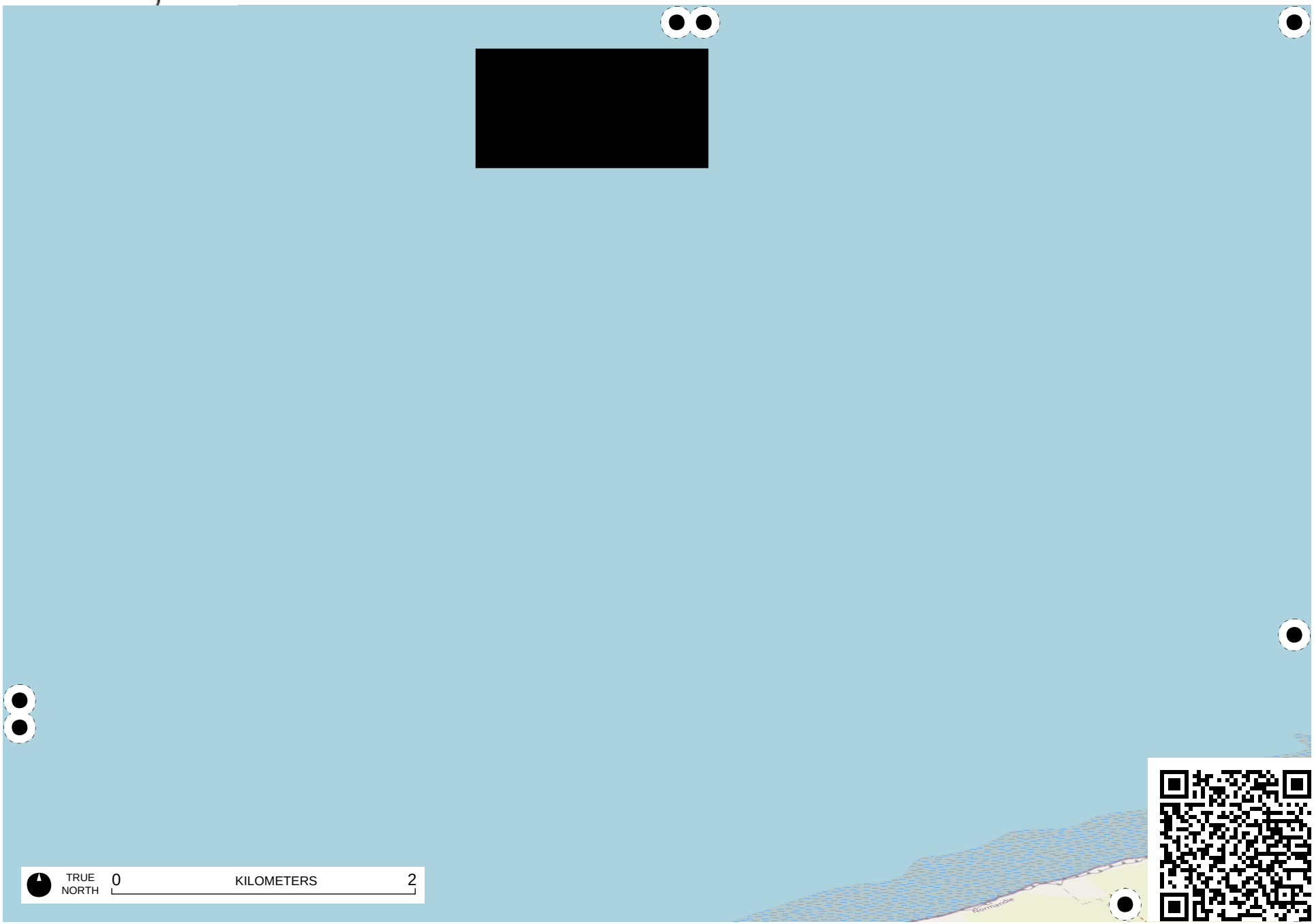

Field Papers

Avenue verte

http://fieldpapers.org/atlases/63n7tmap/B4

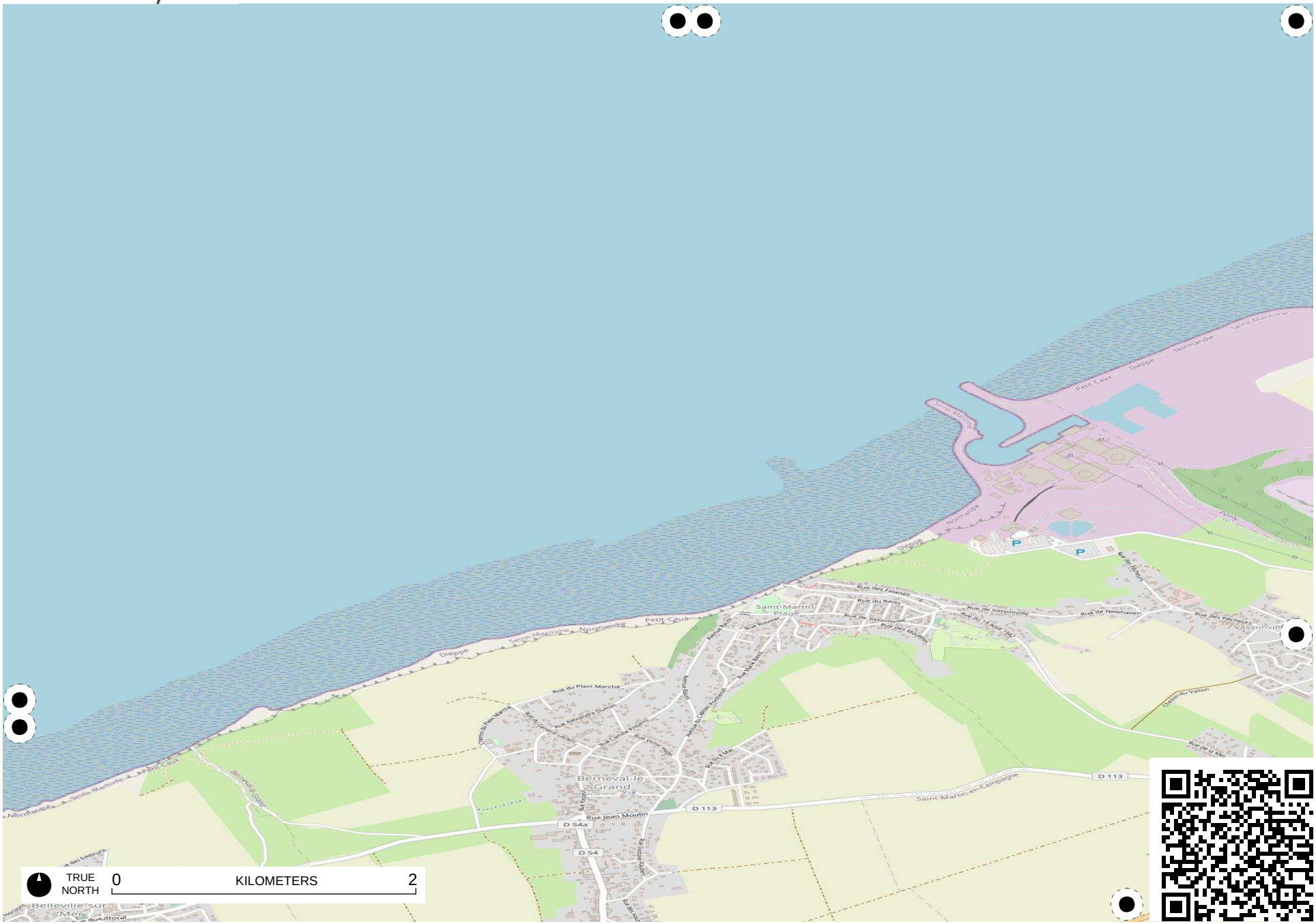

Field Papers

Avenue verte

http://fieldpapers.org/atlases/63n7tmap/B5



Field Papers

Avenue verte

http://fieldpapers.org/atlases/63n7tmap/B6

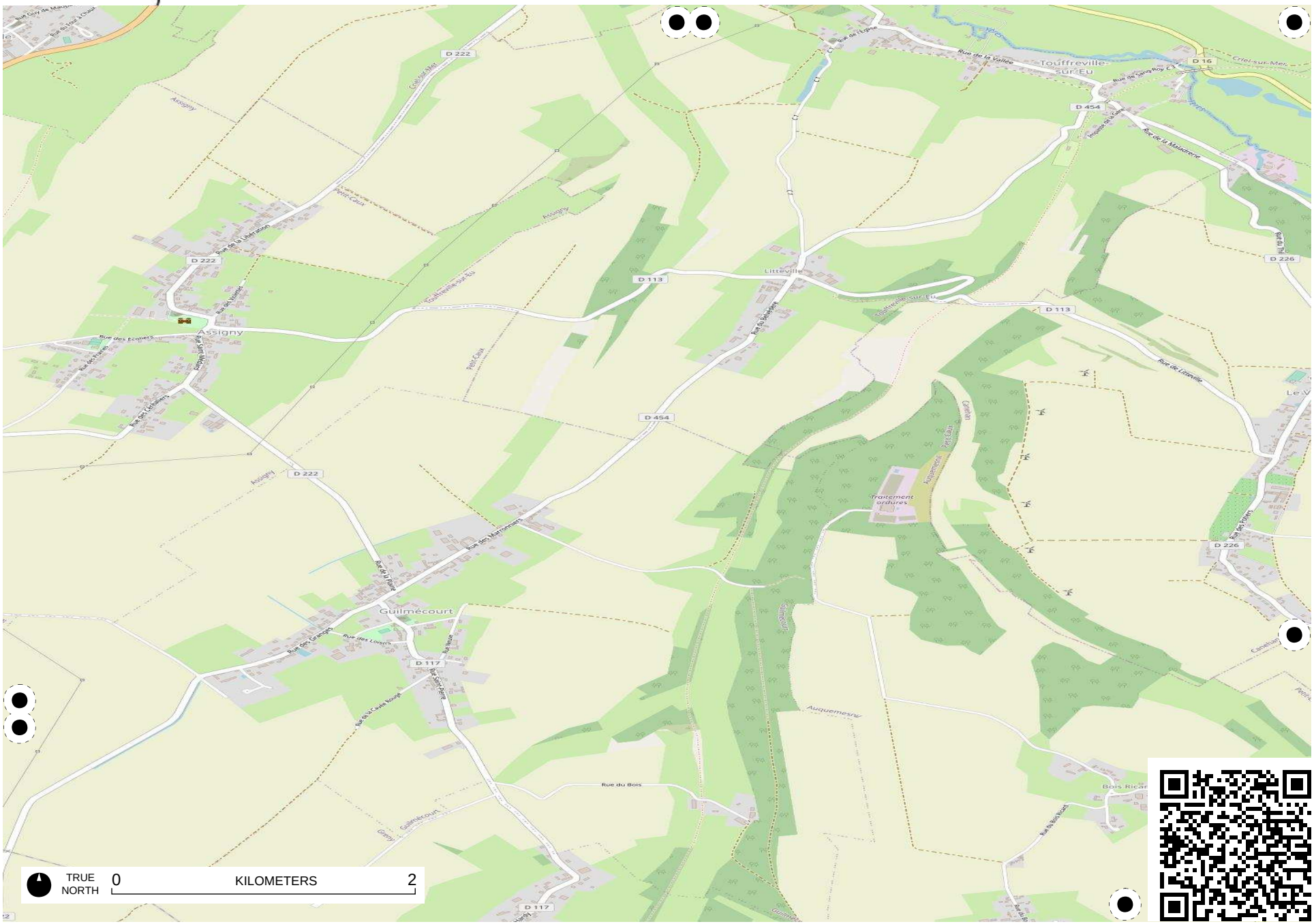

Field Papers

Avenue verte

http://fieldpapers.org/atlases/63n7tmap/B7



Field Papers

Avenue verte

http://fieldpapers.org/atlases/63n7tmap/B8

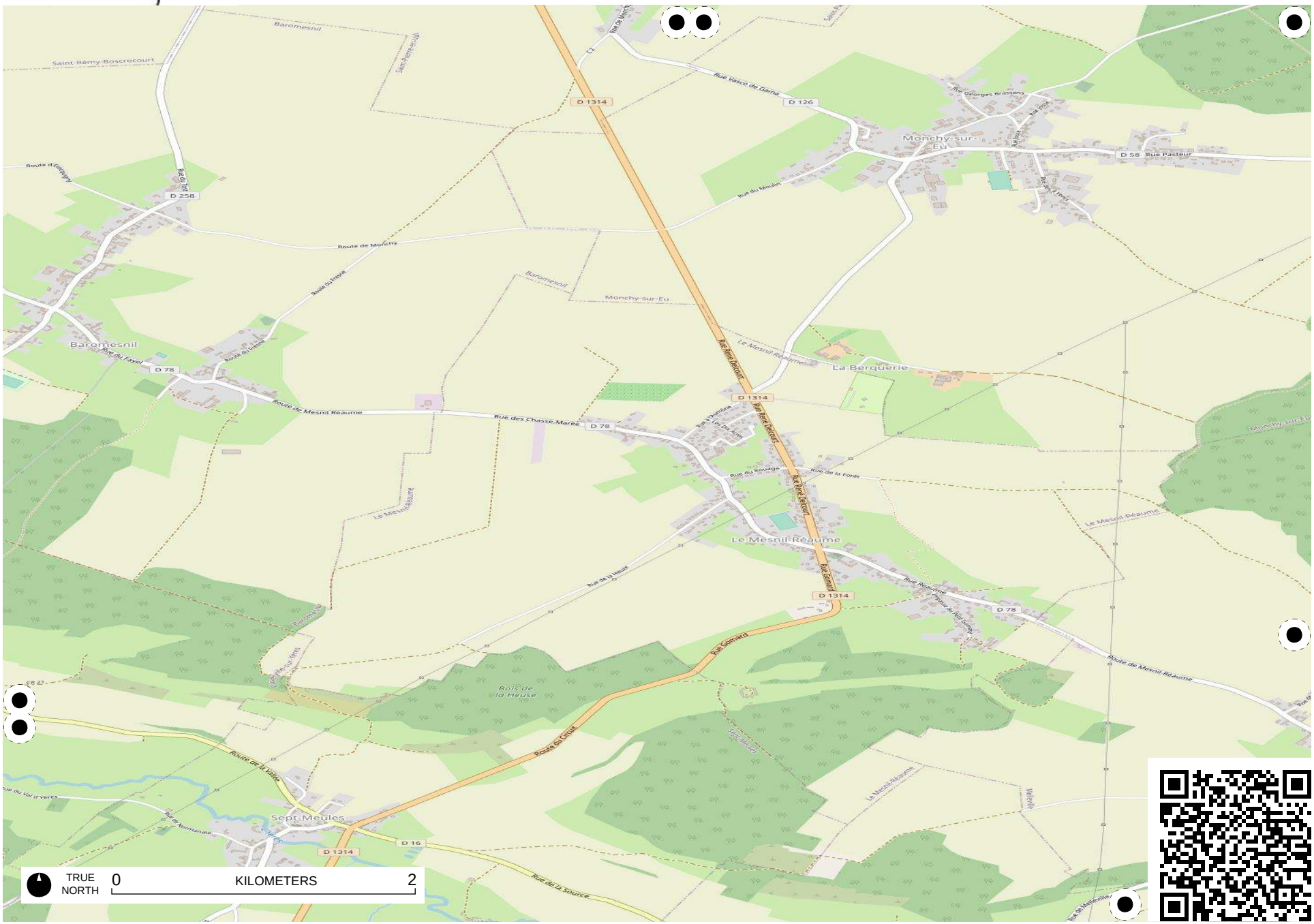

Field Papers

Avenue verte

http://fieldpapers.org/atlases/63n7tmap/B9



Field Papers

Avenue verte

http://fieldpapers.org/atlases/63n7tmap/C1

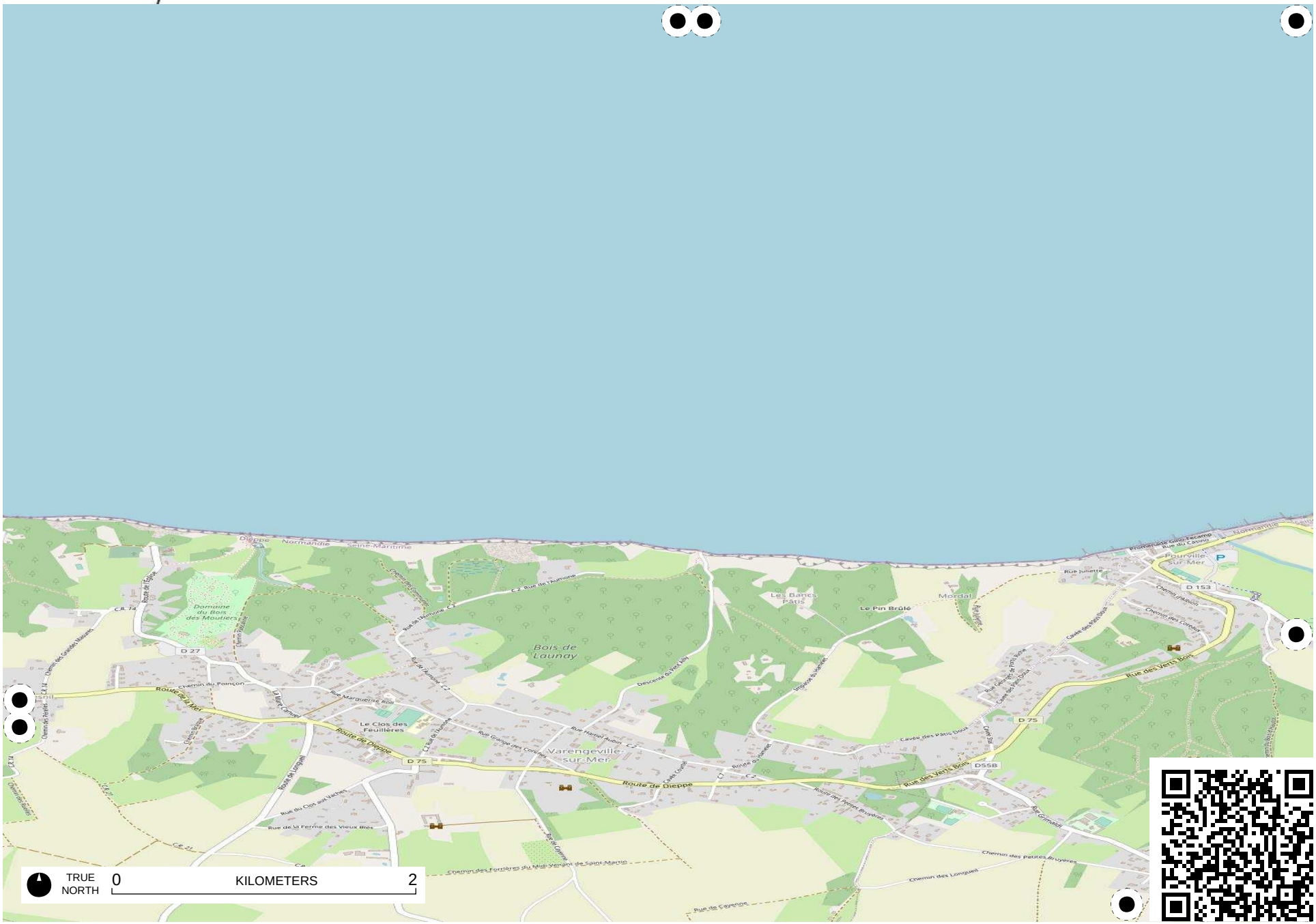

Field Papers

Avenue verte

http://fieldpapers.org/atlases/63n7tmap/C10

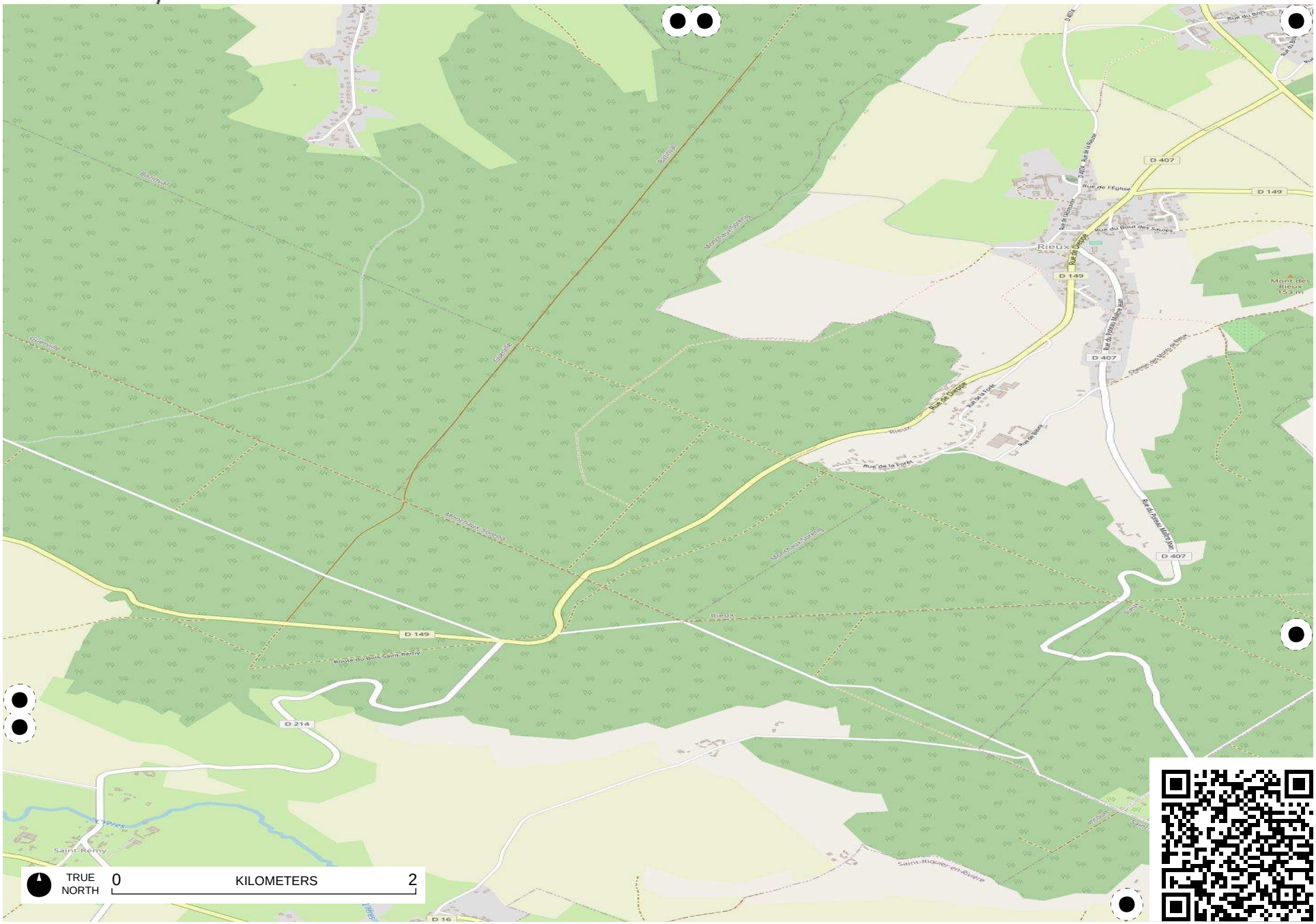

Field Papers

Avenue verte

http://fieldpapers.org/atlases/63n7tmap/C11

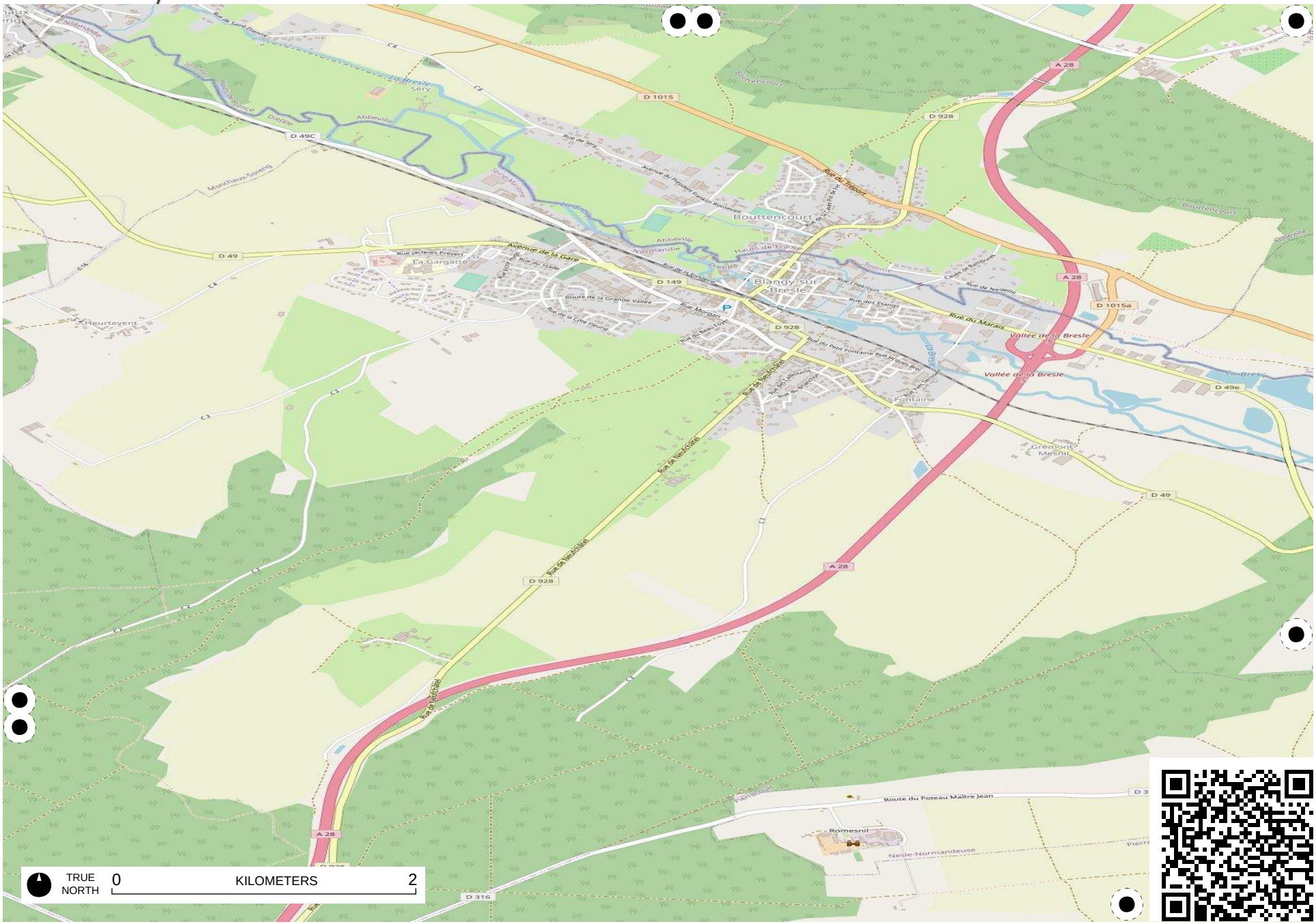

Field Papers

Avenue verte

http://fieldpapers.org/atlases/63n7tmap/C12

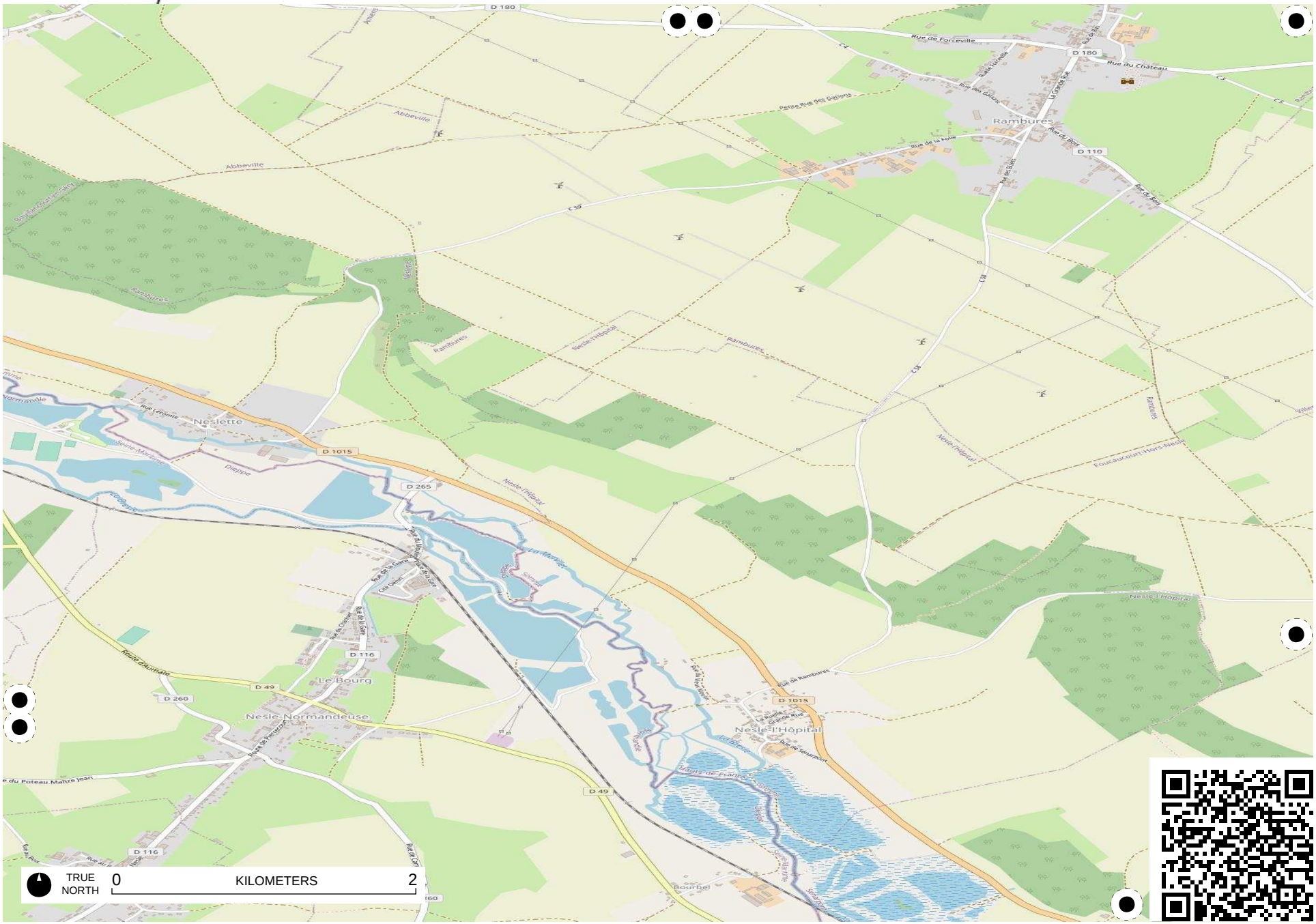
Rambures
Neslette
Le Bourg
Nesle-Normandeuse
Nesle-l'Hôpital
Bourbel
Abbeville
Rue de Forceville
Rue du Château
Rue de la Foie
Rue du Bois
Petite Rue des Oiglons
Rue de Rambures
Route d'Aumale
Rue de la Gare
Rue de Péronne
Rue de Labarpont
Rue de la Grande Rue
Rue de la Fontaine
Rue Léonie
Rue Normande
Rue du Poteau Maître Jean
Rue de la Mairie
Rue du Moulin
Rue de la Cense
Rue de la Croix
Rue de la Ferme
Rue de la Sablière
Rue de la Vallée
Rue de la Prairie
Rue de la Fontaine
Rue de la Fontaine
Rue de la Fontaine

Field Papers

Avenue verte

http://fieldpapers.org/atlases/63n7tmap/C13

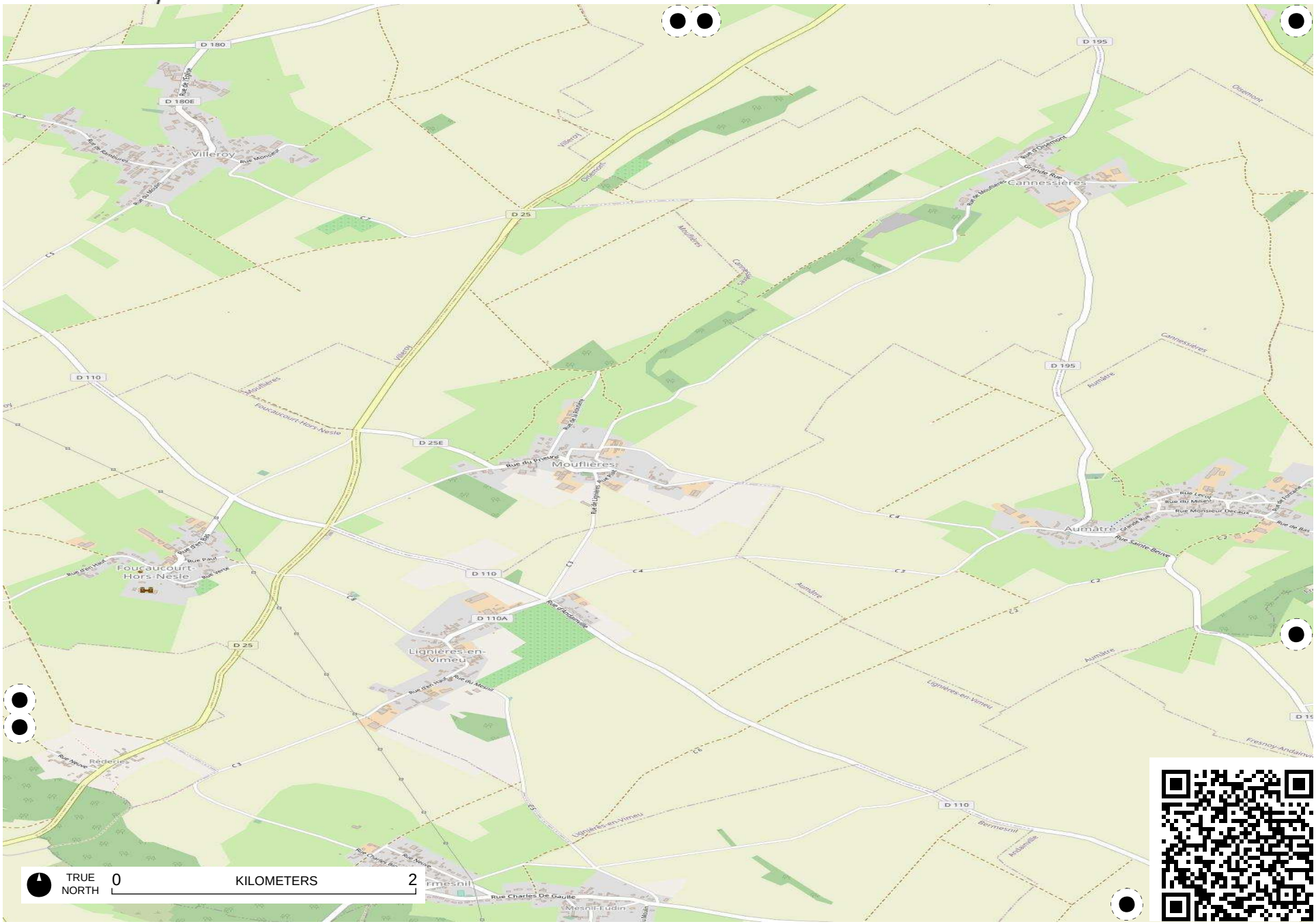

Field Papers

Avenue verte

http://fieldpapers.org/atlases/63n7tmap/C14

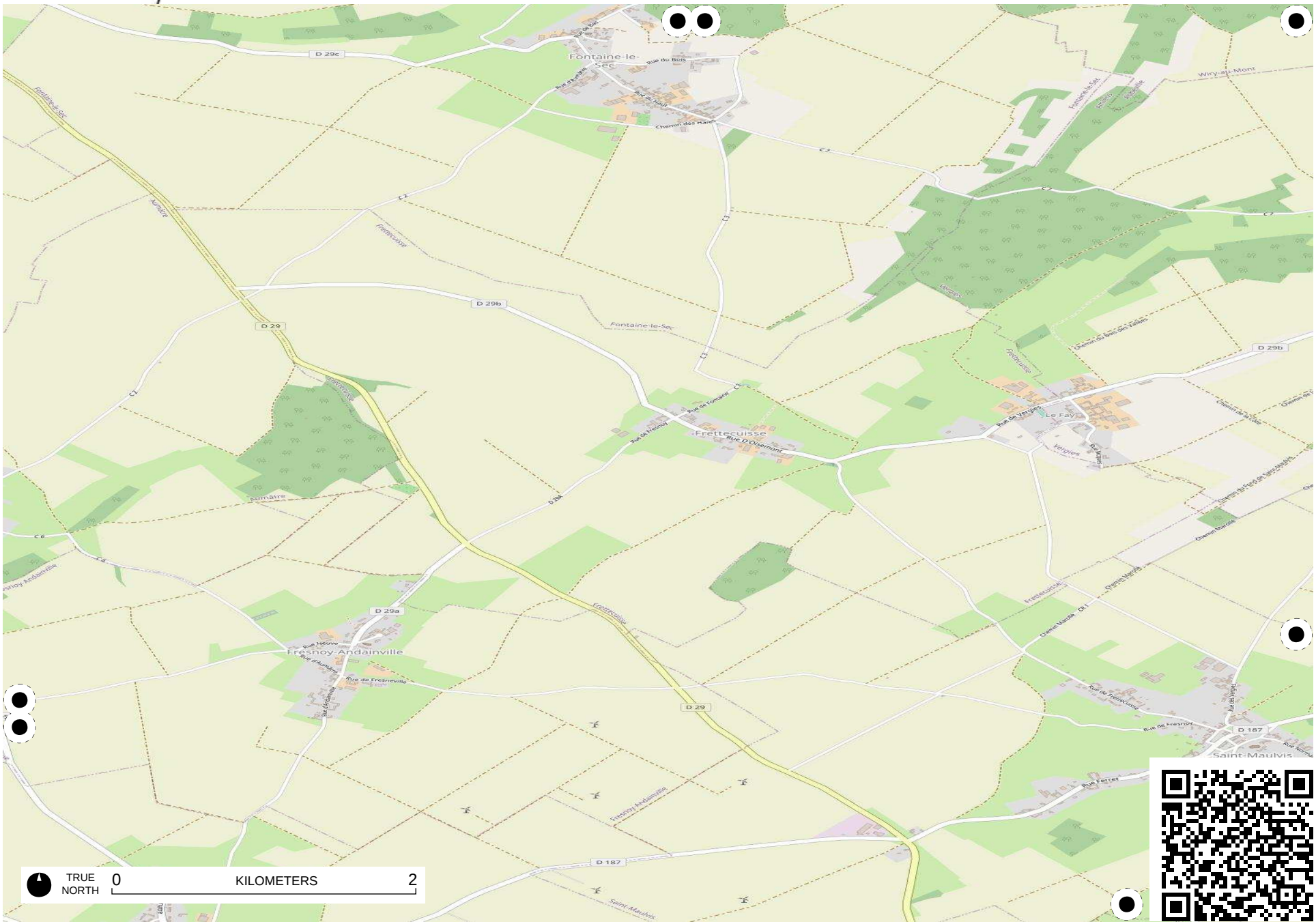

Field Papers

Avenue verte

http://fieldpapers.org/atlases/63n7tmap/C15



Field Papers

Avenue verte

http://fieldpapers.org/atlases/63n7tmap/C16

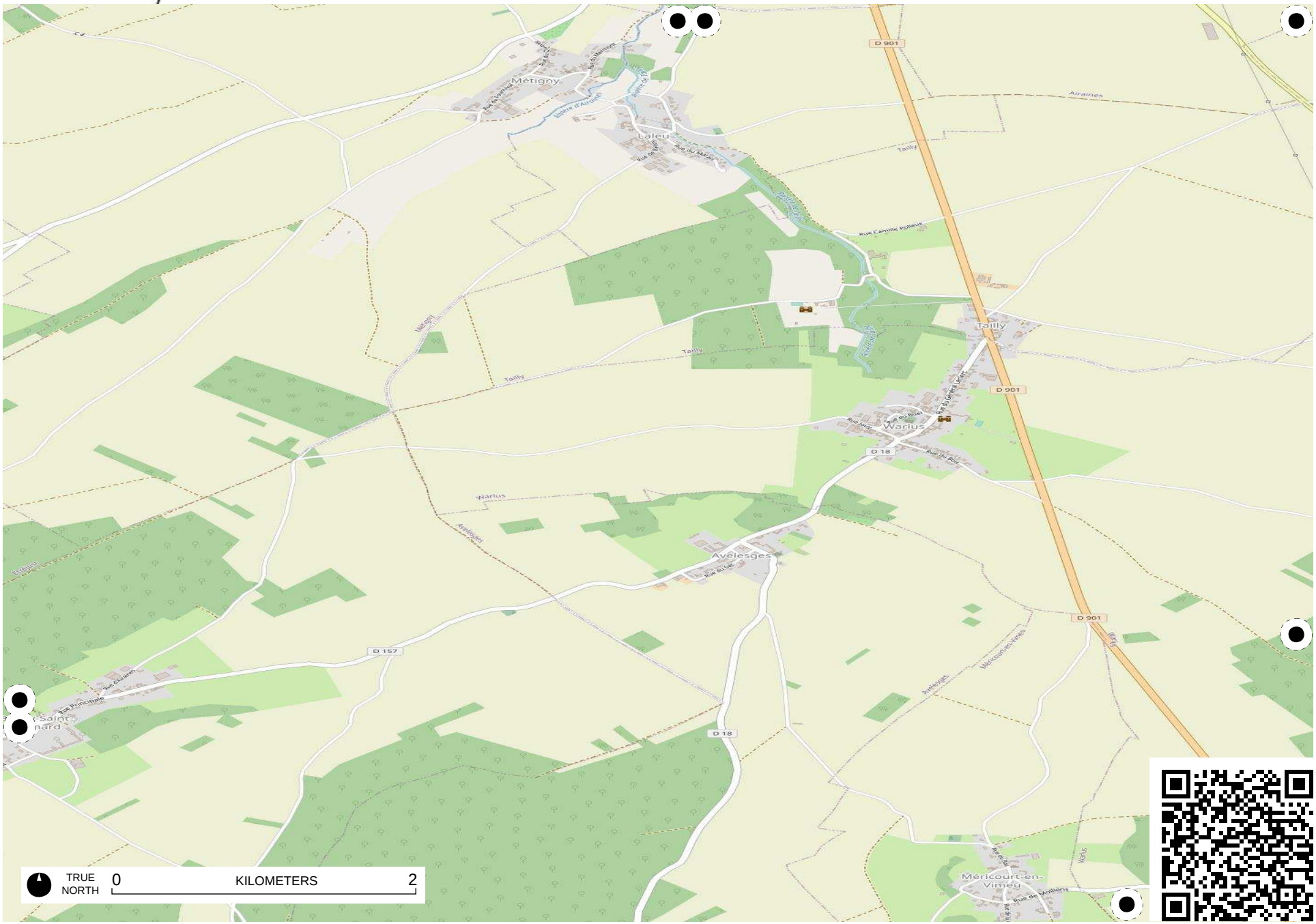

Field Papers

Avenue verte

http://fieldpapers.org/atlases/63n7tmap/C17

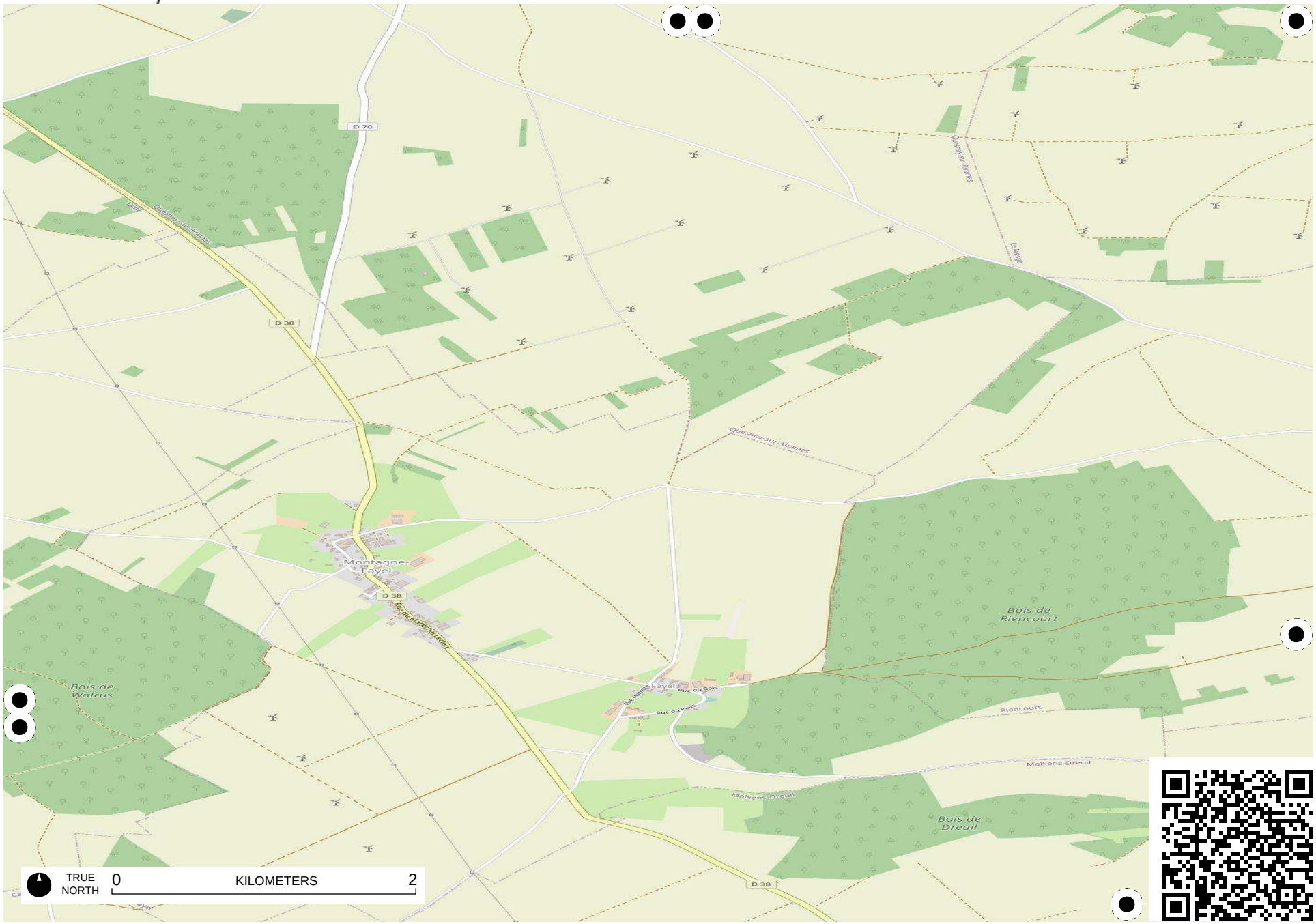

Field Papers

Avenue verte

http://fieldpapers.org/atlases/63n7tmap/C18

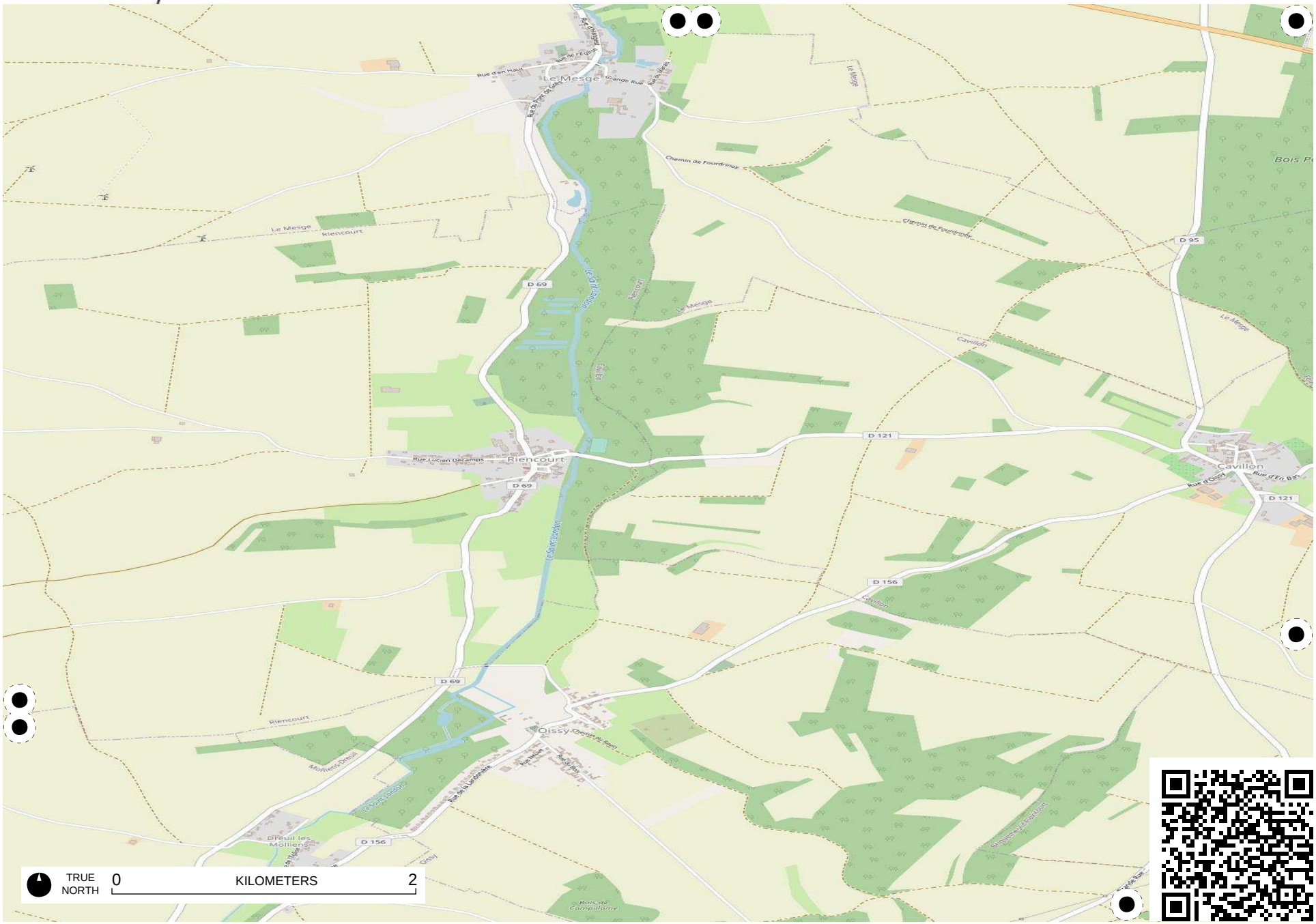

Field Papers

Avenue verte

http://fieldpapers.org/atlases/63n7tmap/C19

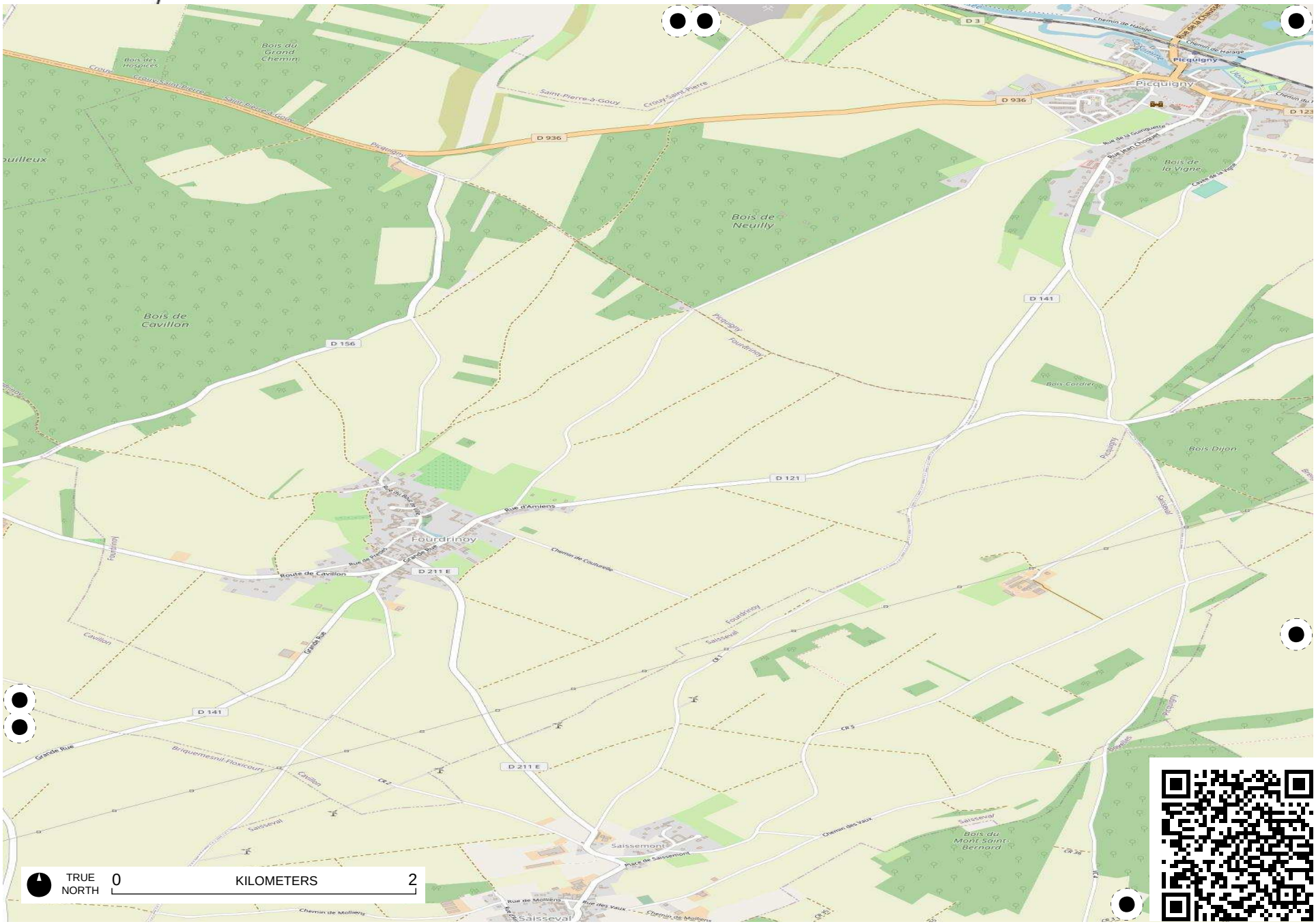

Field Papers

Avenue verte

http://fieldpapers.org/atlases/63n7tmap/C2



Field Papers

Avenue verte

http://fieldpapers.org/atlases/63n7tmap/C20



Field Papers

Avenue verte

http://fieldpapers.org/atlases/63n7tmap/C21



Field Papers

Avenue verte

http://fieldpapers.org/atlases/63n7tmap/C22

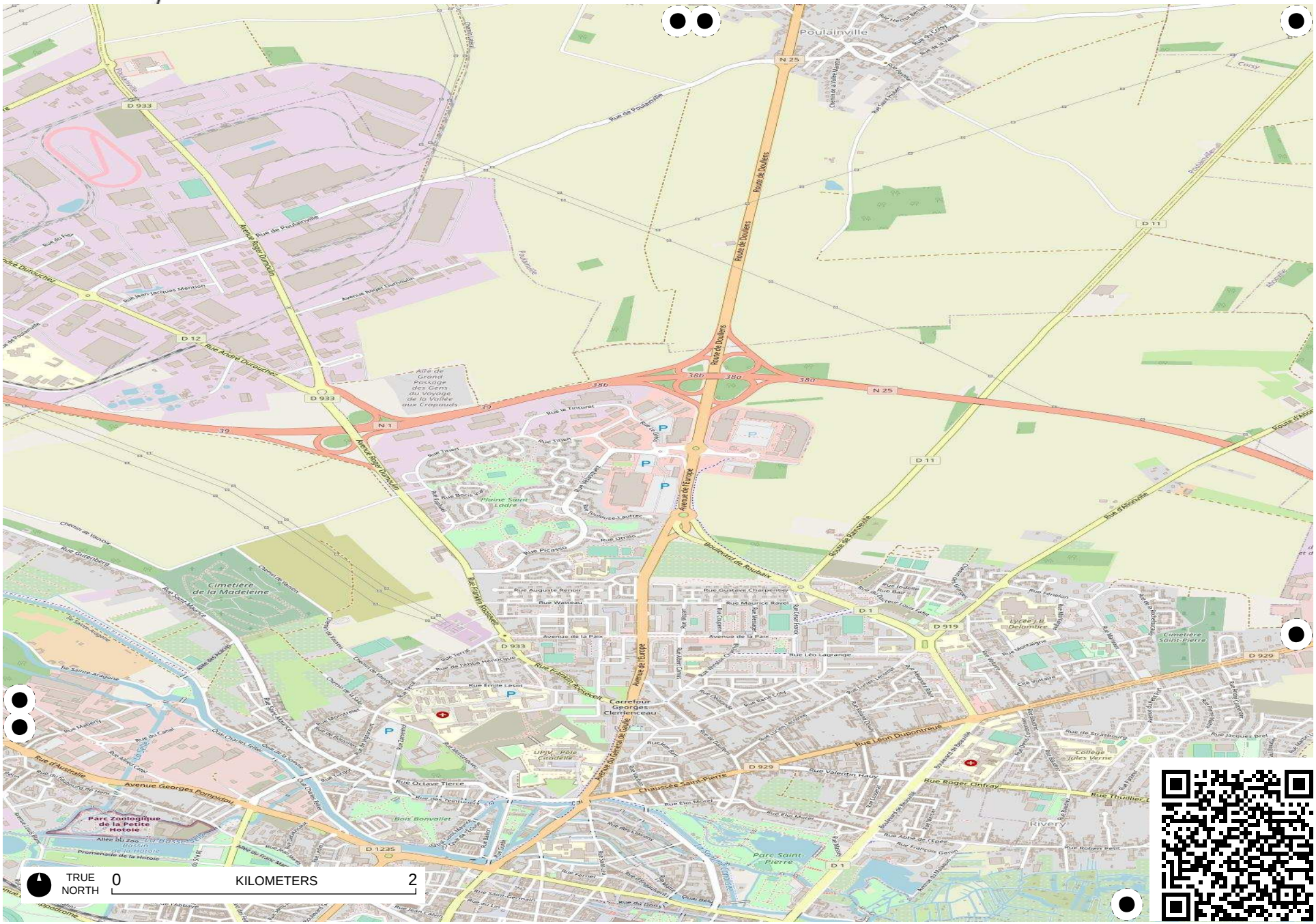

Field Papers

Avenue verte

http://fieldpapers.org/atlases/63n7tmap/C23

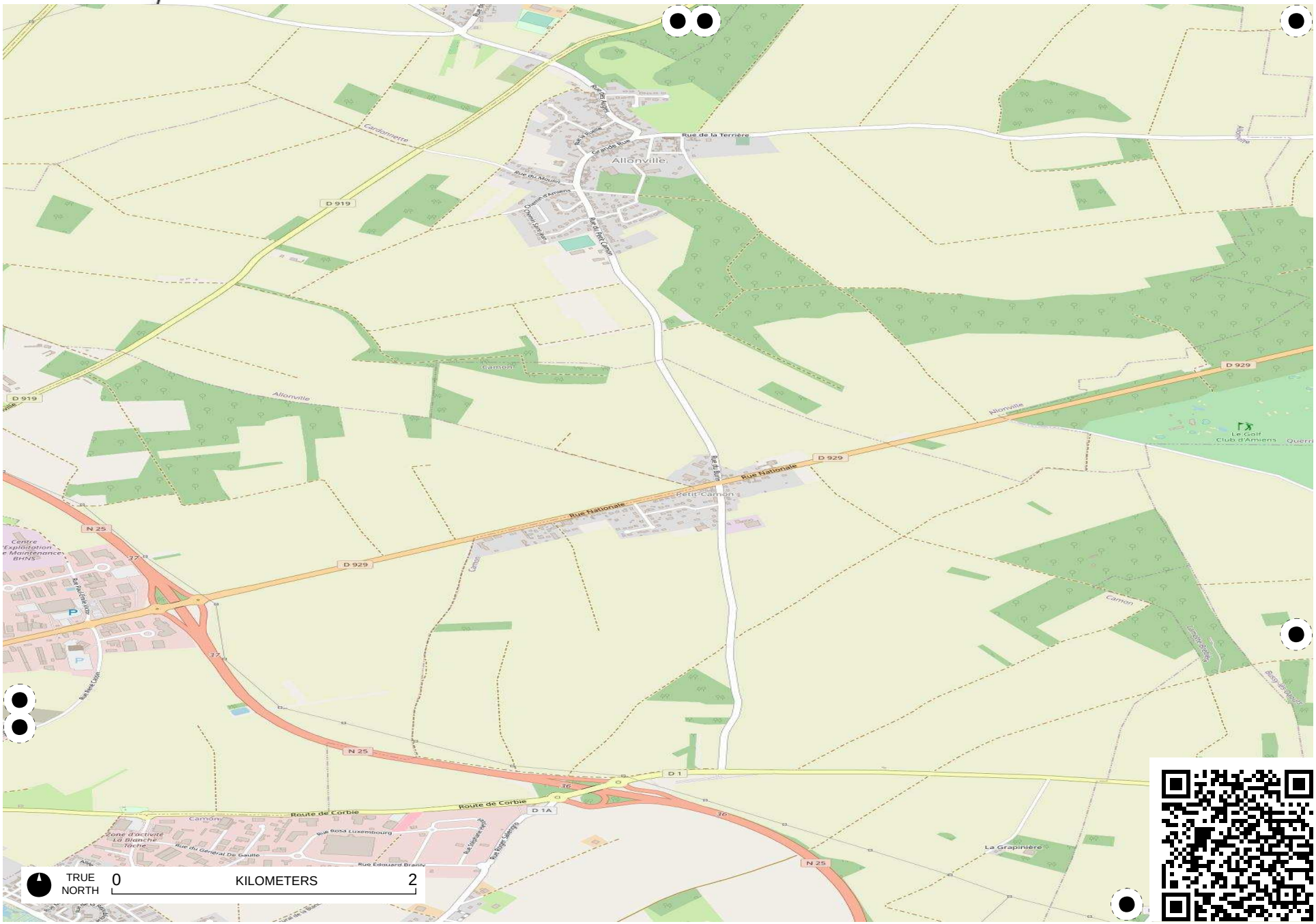

Field Papers

Avenue verte

http://fieldpapers.org/atlases/63n7tmap/C24

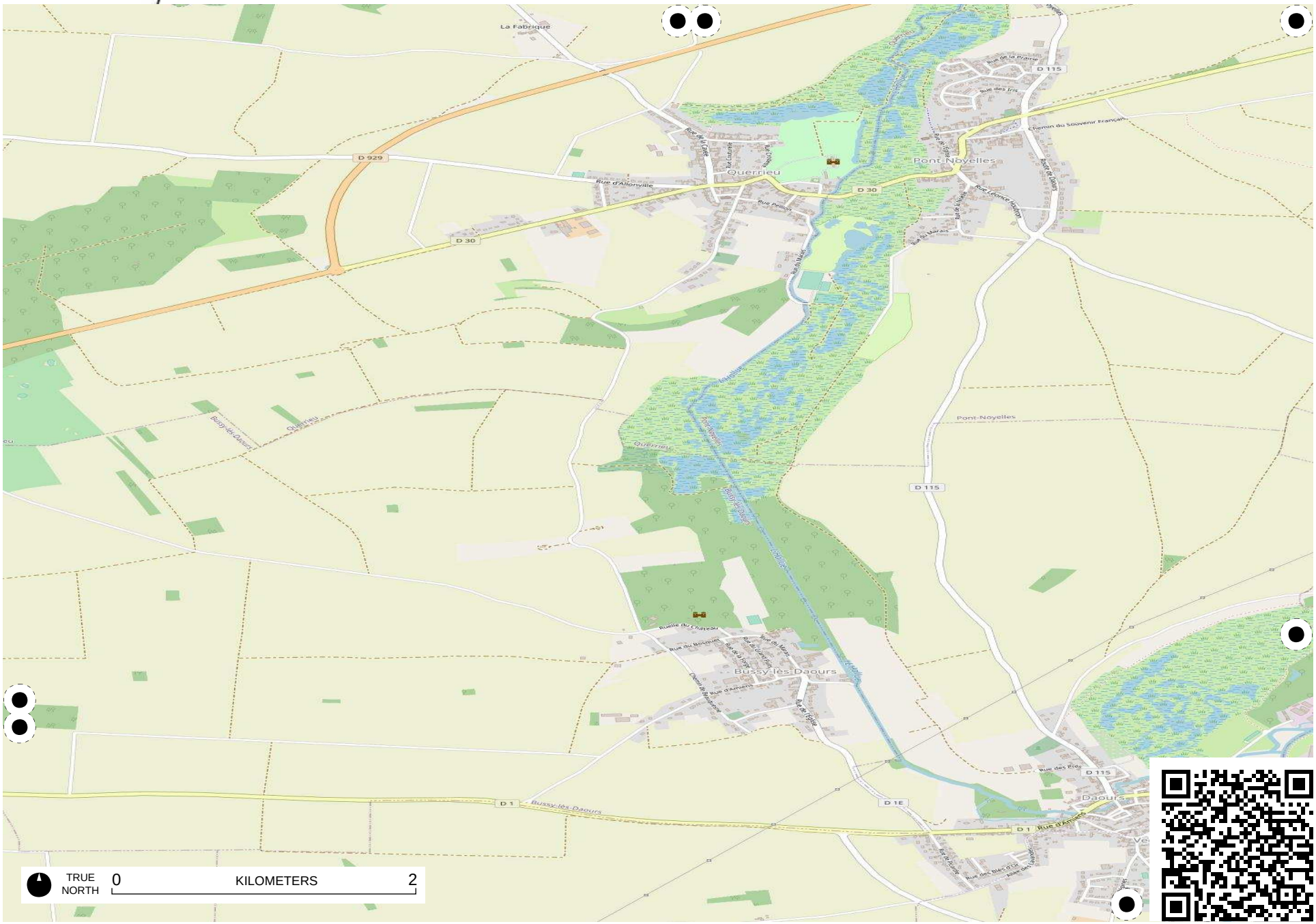

Field Papers

Avenue verte

http://fieldpapers.org/atlases/63n7tmap/C25



Field Papers

Avenue verte

http://fieldpapers.org/atlases/63n7tmap/C3

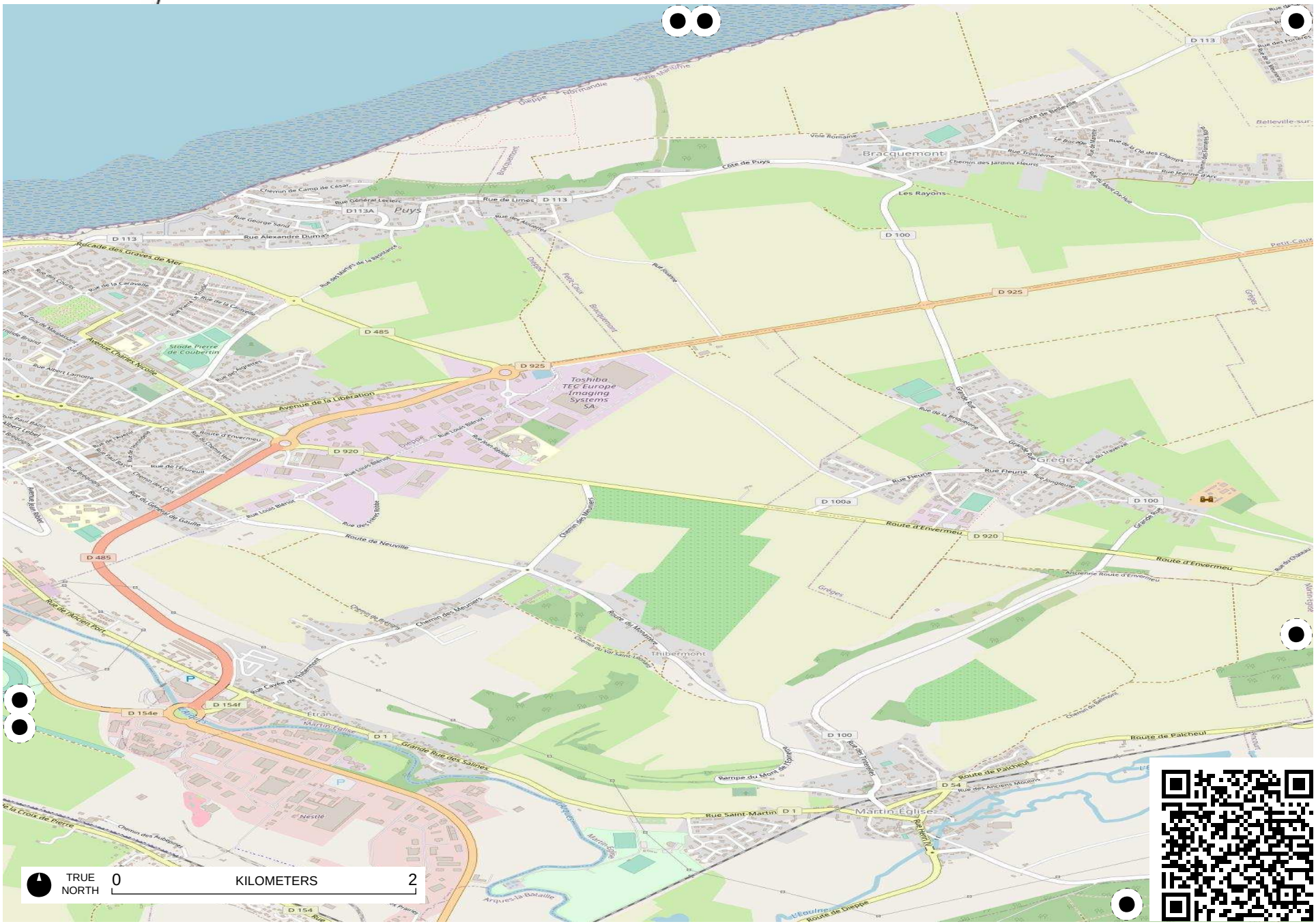

Field Papers

Avenue verte

http://fieldpapers.org/atlases/63n7tmap/C4

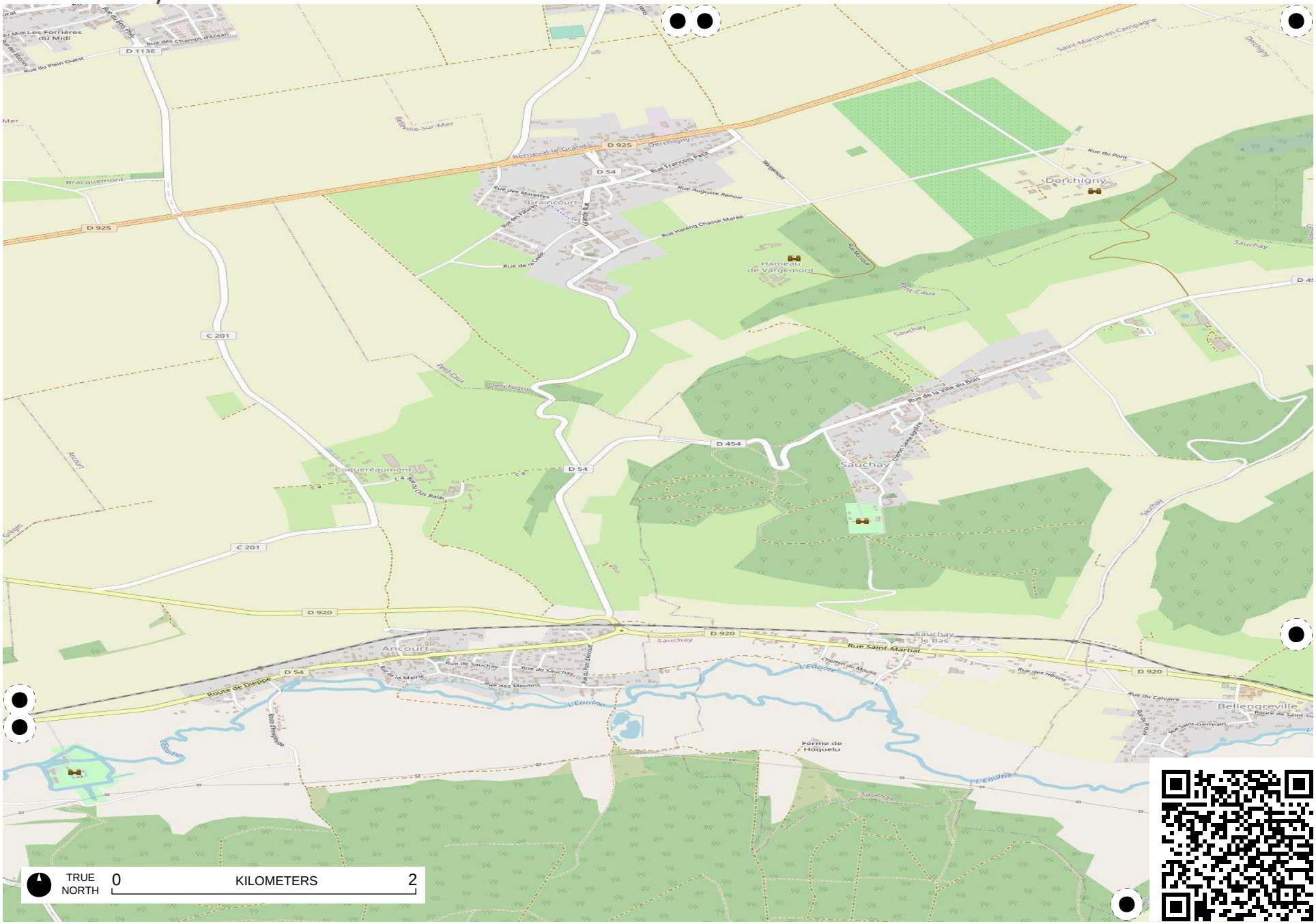

Field Papers

Avenue verte

http://fieldpapers.org/atlases/63n7tmap/C5

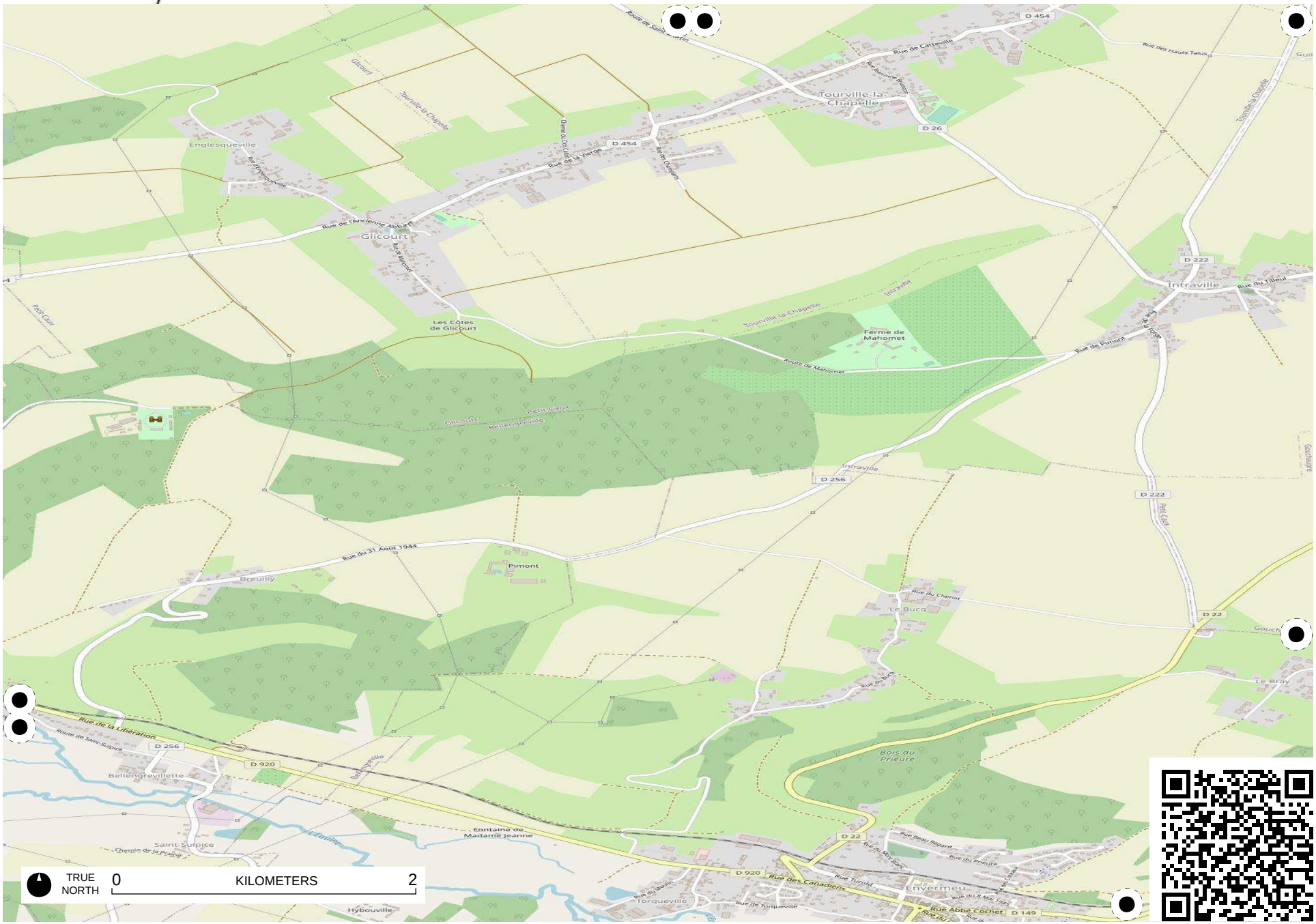

Field Papers

Avenue verte

http://fieldpapers.org/atlases/63n7tmap/C6



Field Papers

Avenue verte

http://fieldpapers.org/atlases/63n7tmap/C7

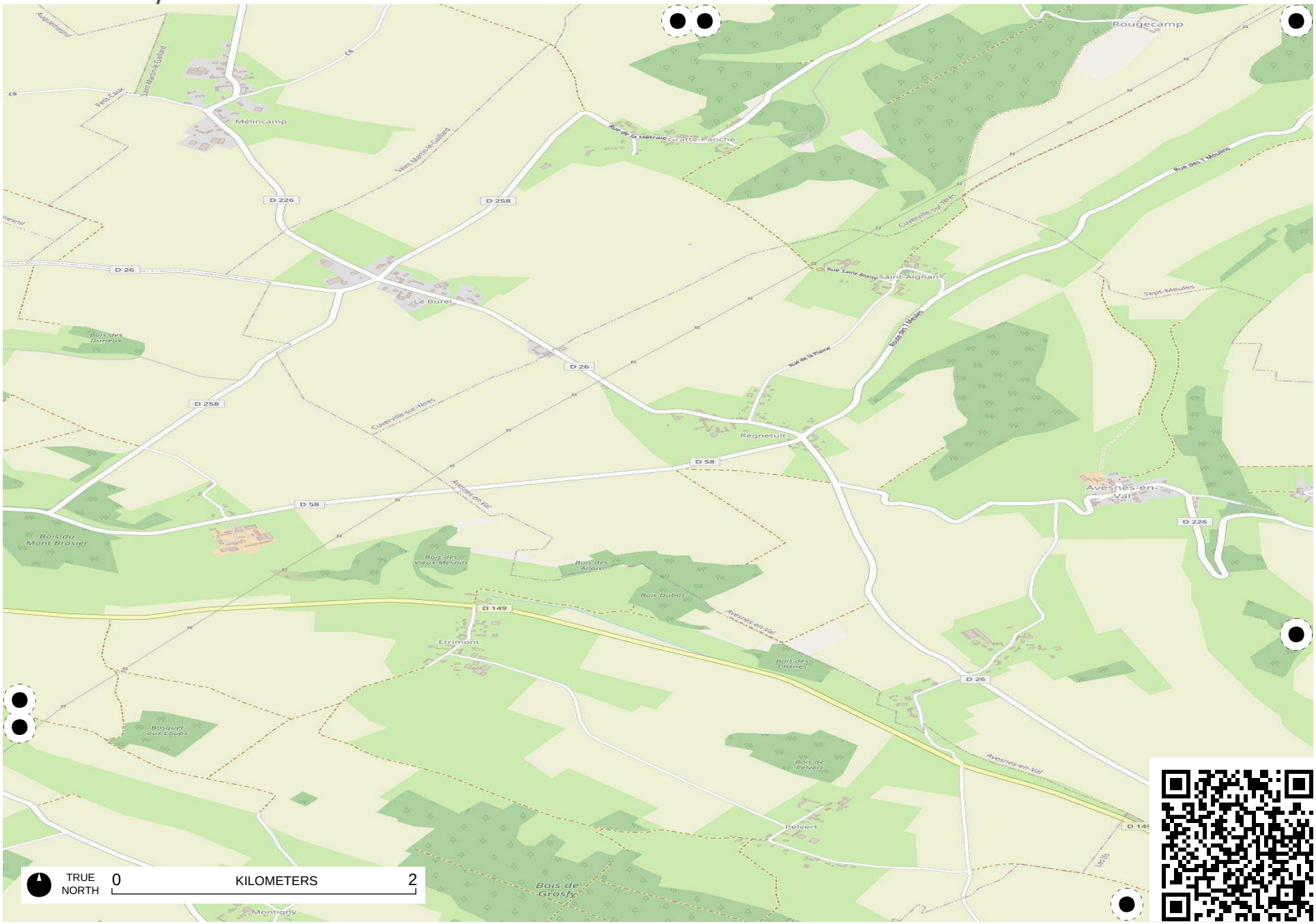

Field Papers

Avenue verte

http://fieldpapers.org/atlases/63n7tmap/C8

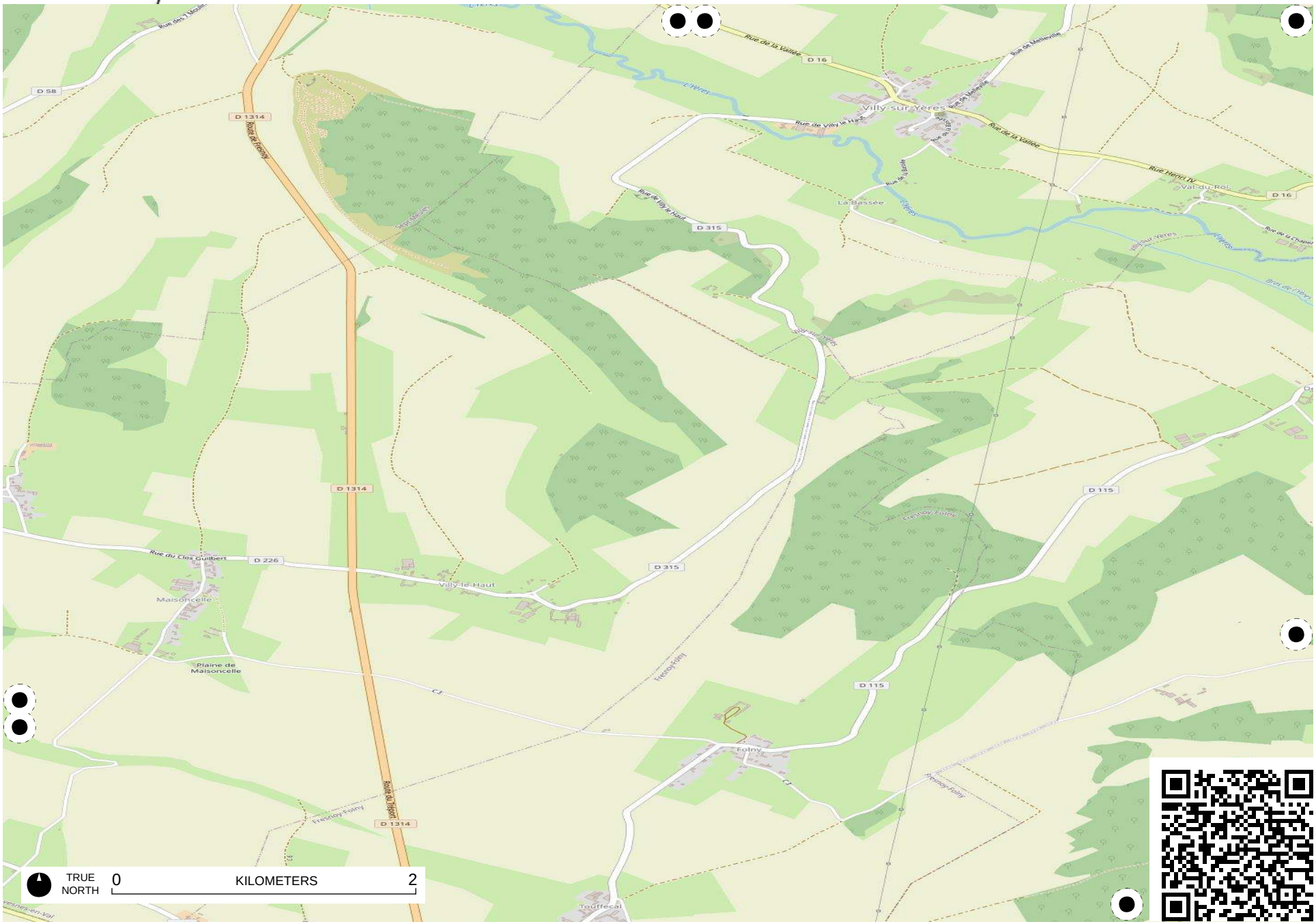

Field Papers

Avenue verte

http://fieldpapers.org/atlases/63n7tmap/C9



Field Papers

Avenue verte

http://fieldpapers.org/atlases/63n7tmap/D1

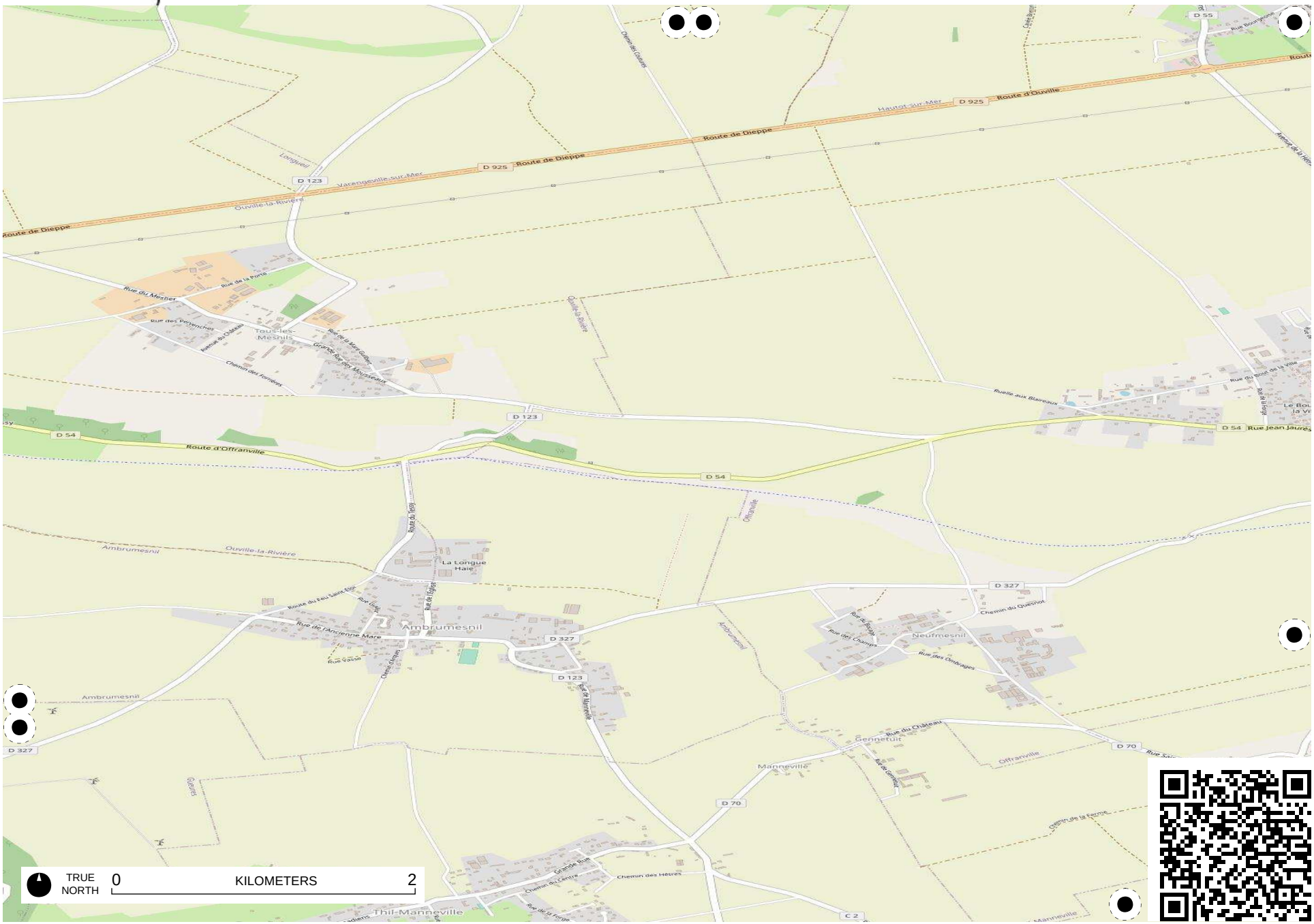

Field Papers

Avenue verte

http://fieldpapers.org/atlases/63n7tmap/D10

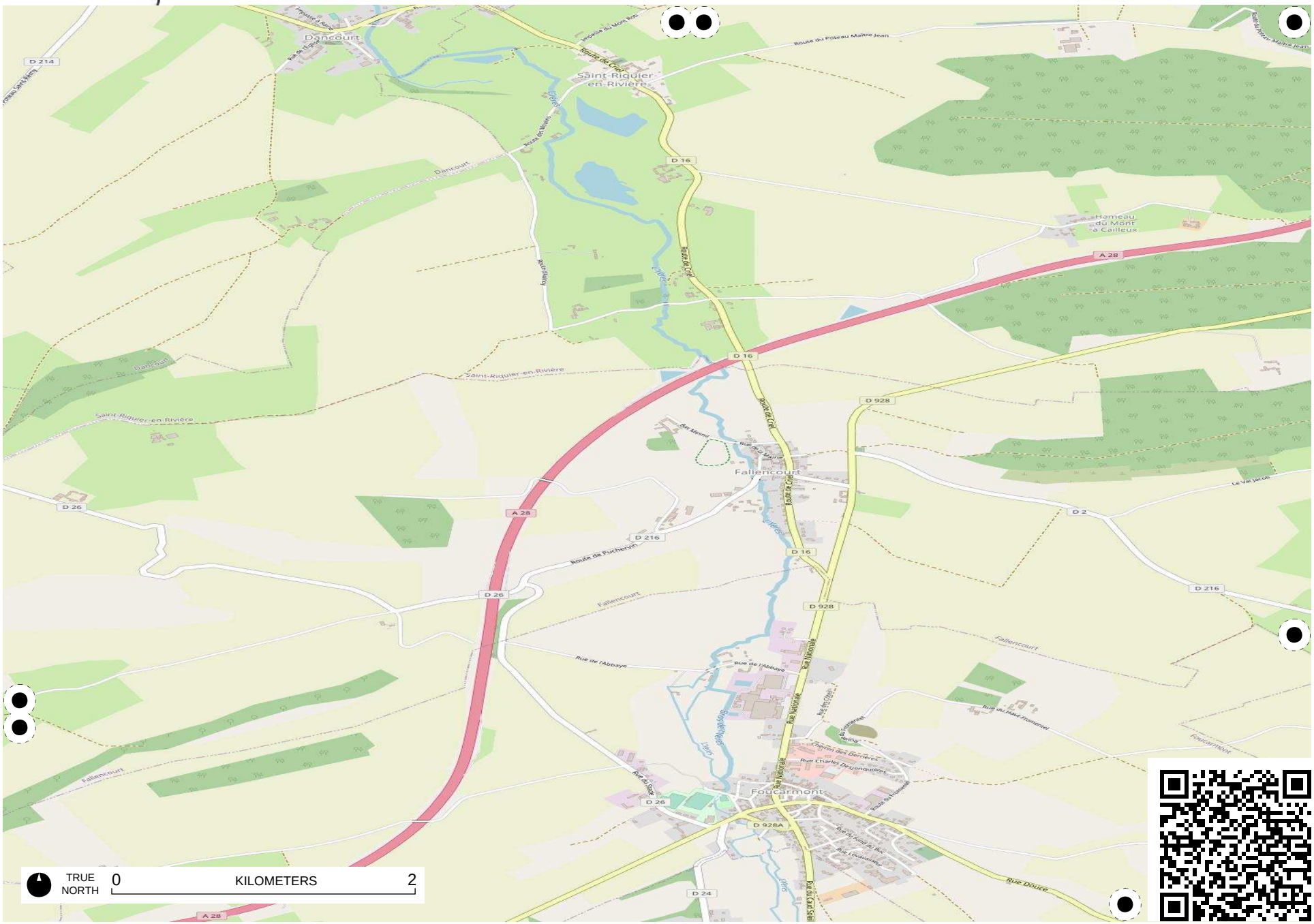

Field Papers

Avenue verte

http://fieldpapers.org/atlases/63n7tmap/D11

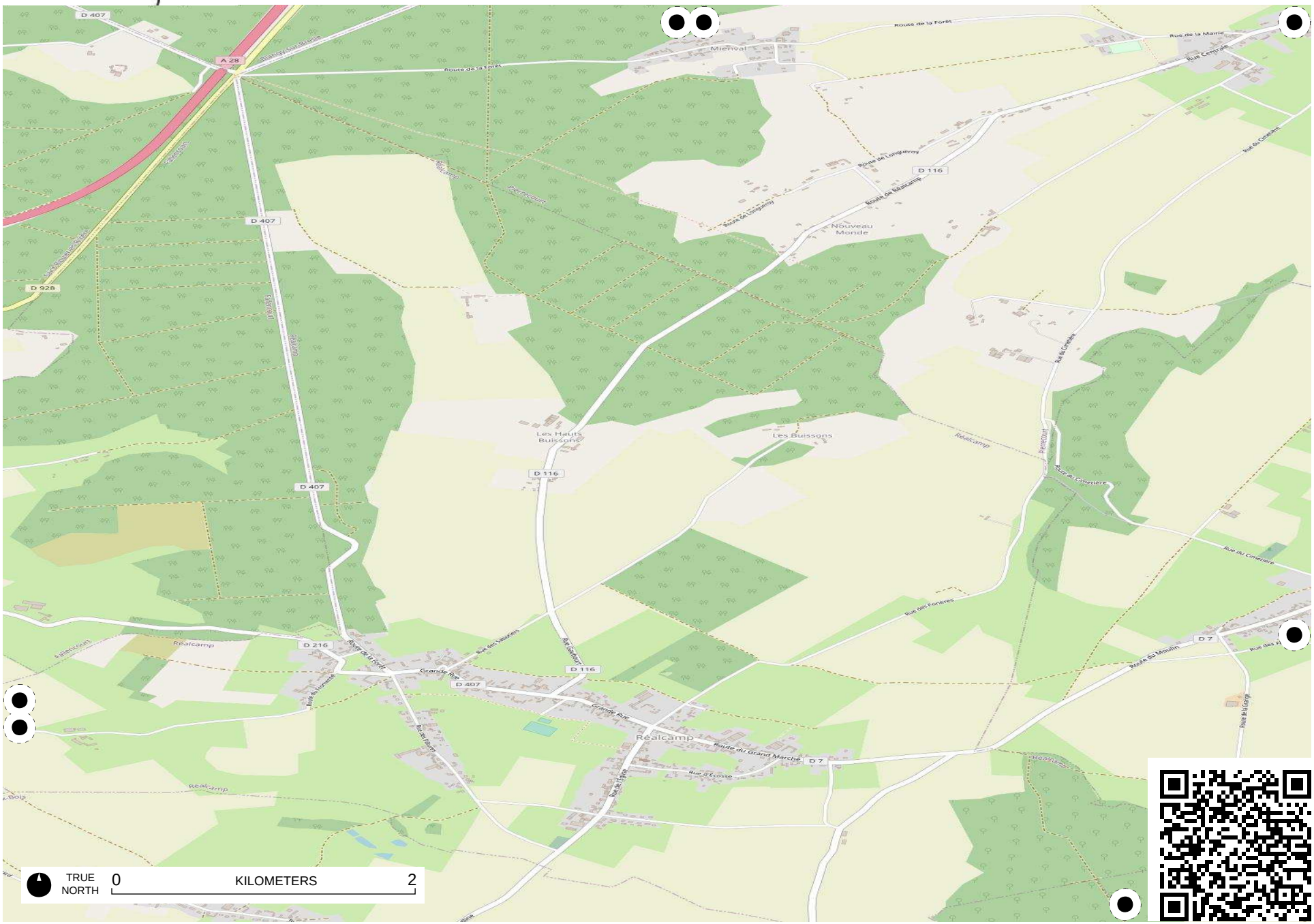

Field Papers

Avenue verte

http://fieldpapers.org/atlases/63n7tmap/D12



Field Papers

Avenue verte

http://fieldpapers.org/atlases/63n7tmap/D13



Field Papers

Avenue verte

http://fieldpapers.org/atlases/63n7tmap/D14



Field Papers

Avenue verte

http://fieldpapers.org/atlases/63n7tmap/D15



Field Papers

Avenue verte

http://fieldpapers.org/atlases/63n7tmap/D16



Field Papers

Avenue verte

http://fieldpapers.org/atlases/63n7tmap/D17



Field Papers

Avenue verte

http://fieldpapers.org/atlases/63n7tmap/D18

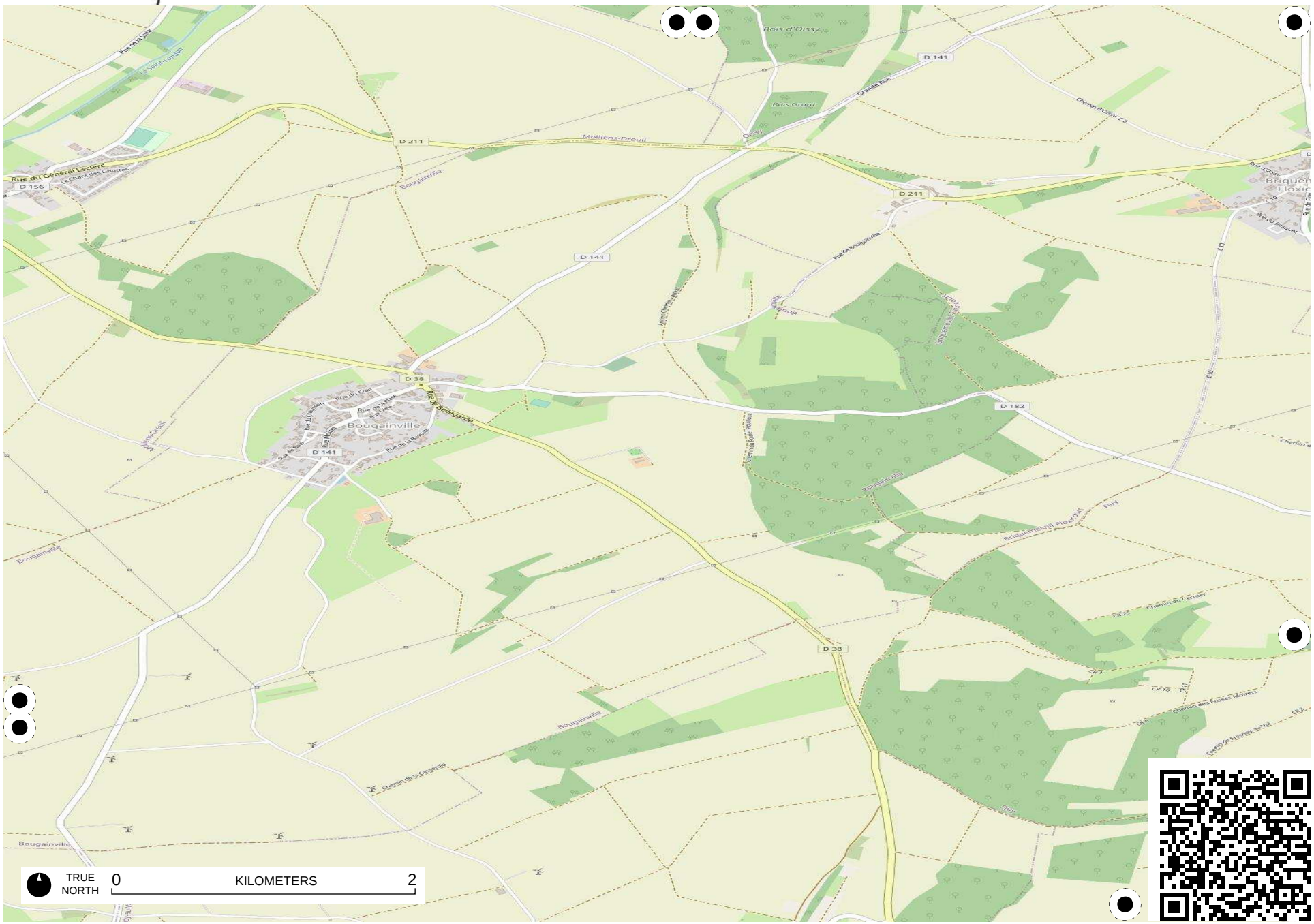

Field Papers

Avenue verte

http://fieldpapers.org/atlases/63n7tmap/D19

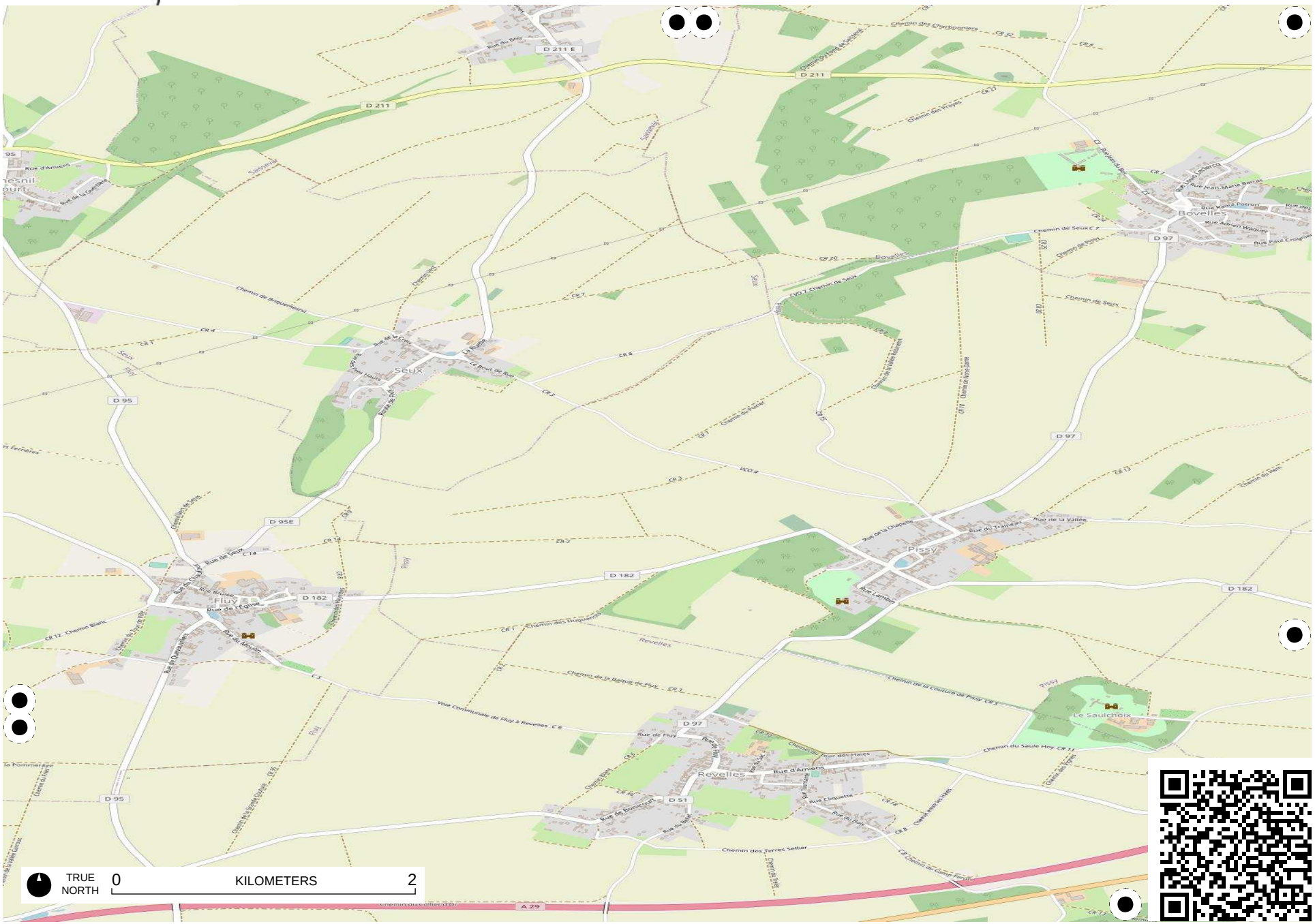

Field Papers

Avenue verte

http://fieldpapers.org/atlases/63n7tmap/D2



Field Papers

Avenue verte

http://fieldpapers.org/atlases/63n7tmap/D20

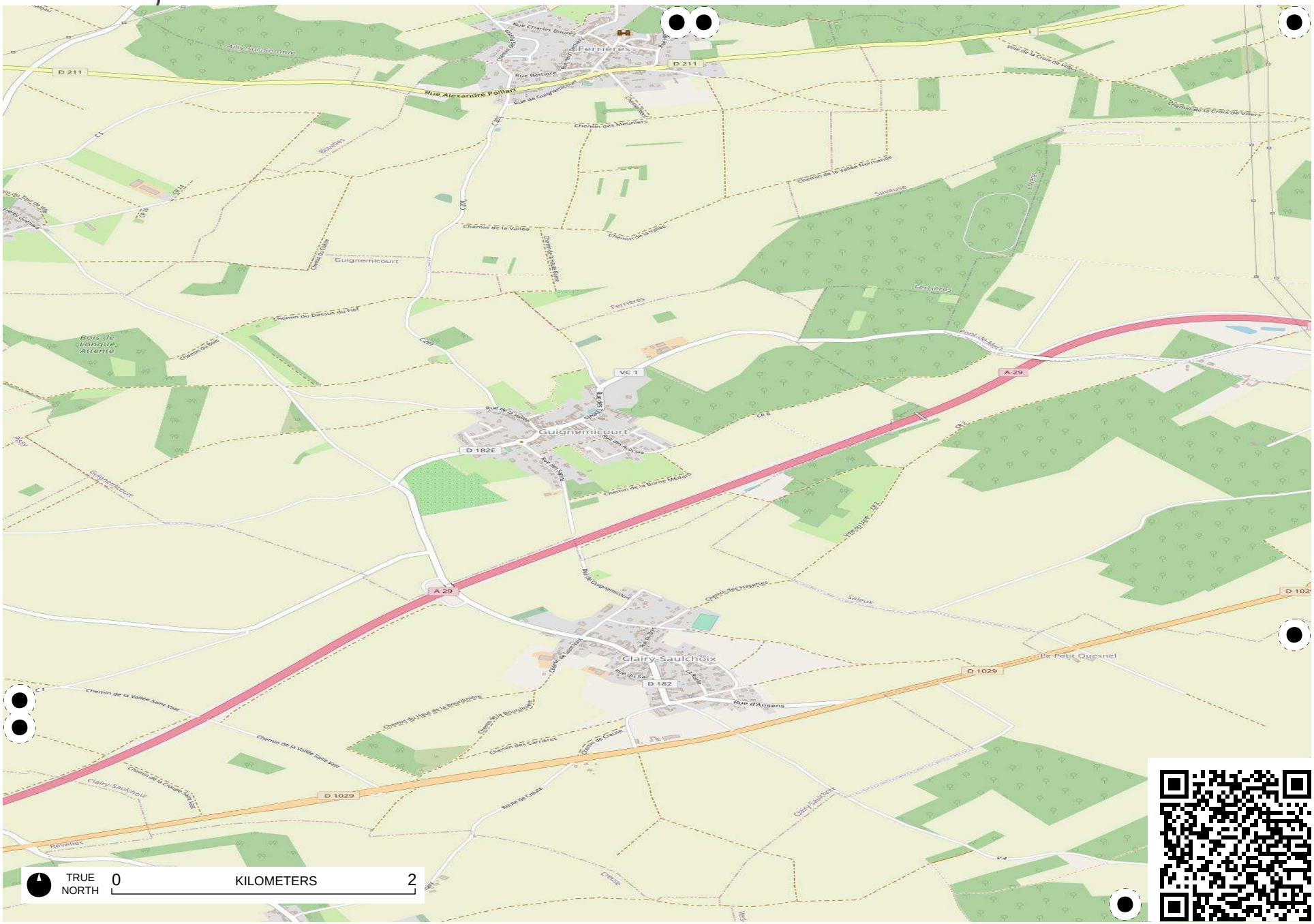

Field Papers

Avenue verte

http://fieldpapers.org/atlases/63n7tmap/D21

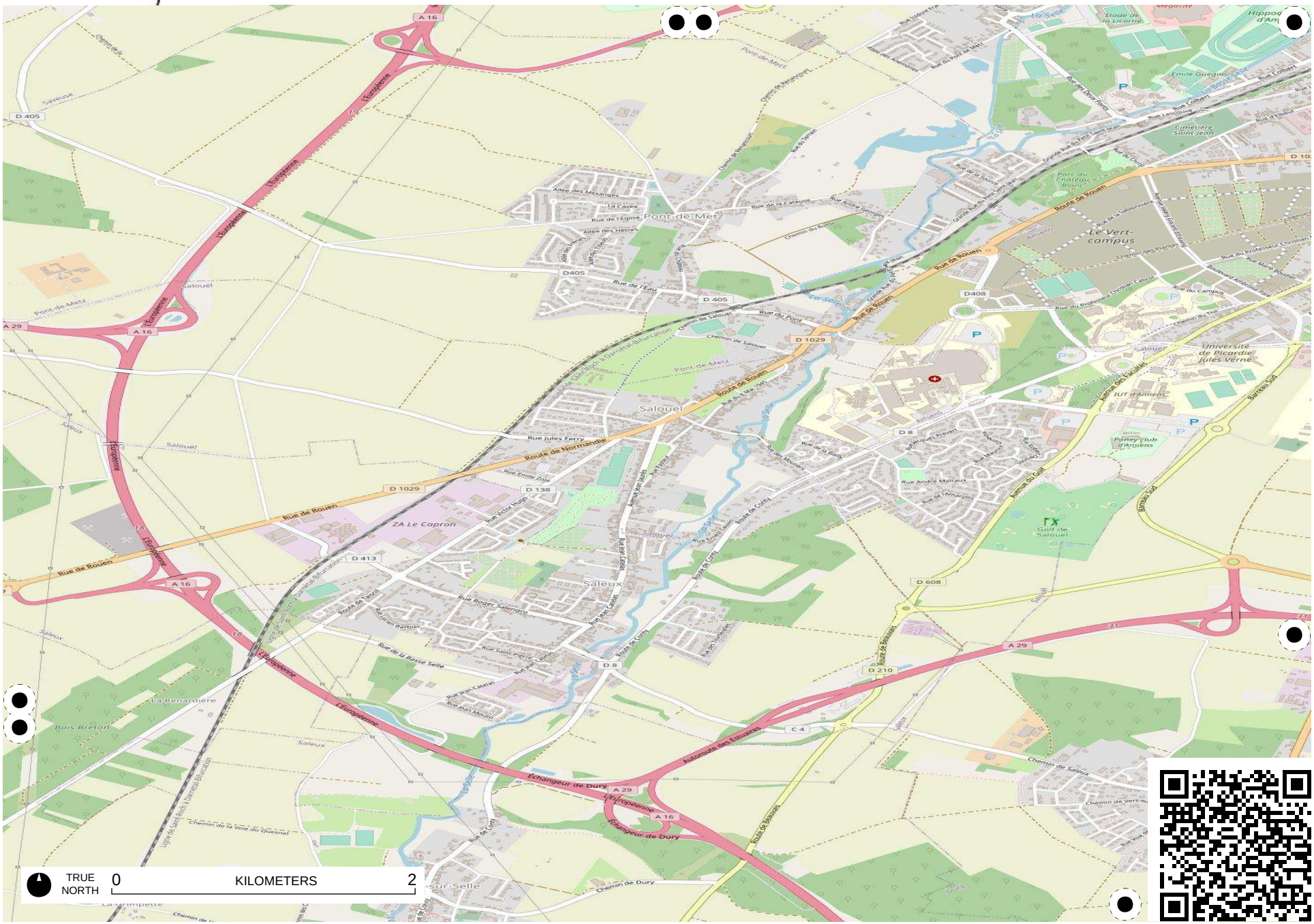

Field Papers

Avenue verte

http://fieldpapers.org/atlases/63n7tmap/D22

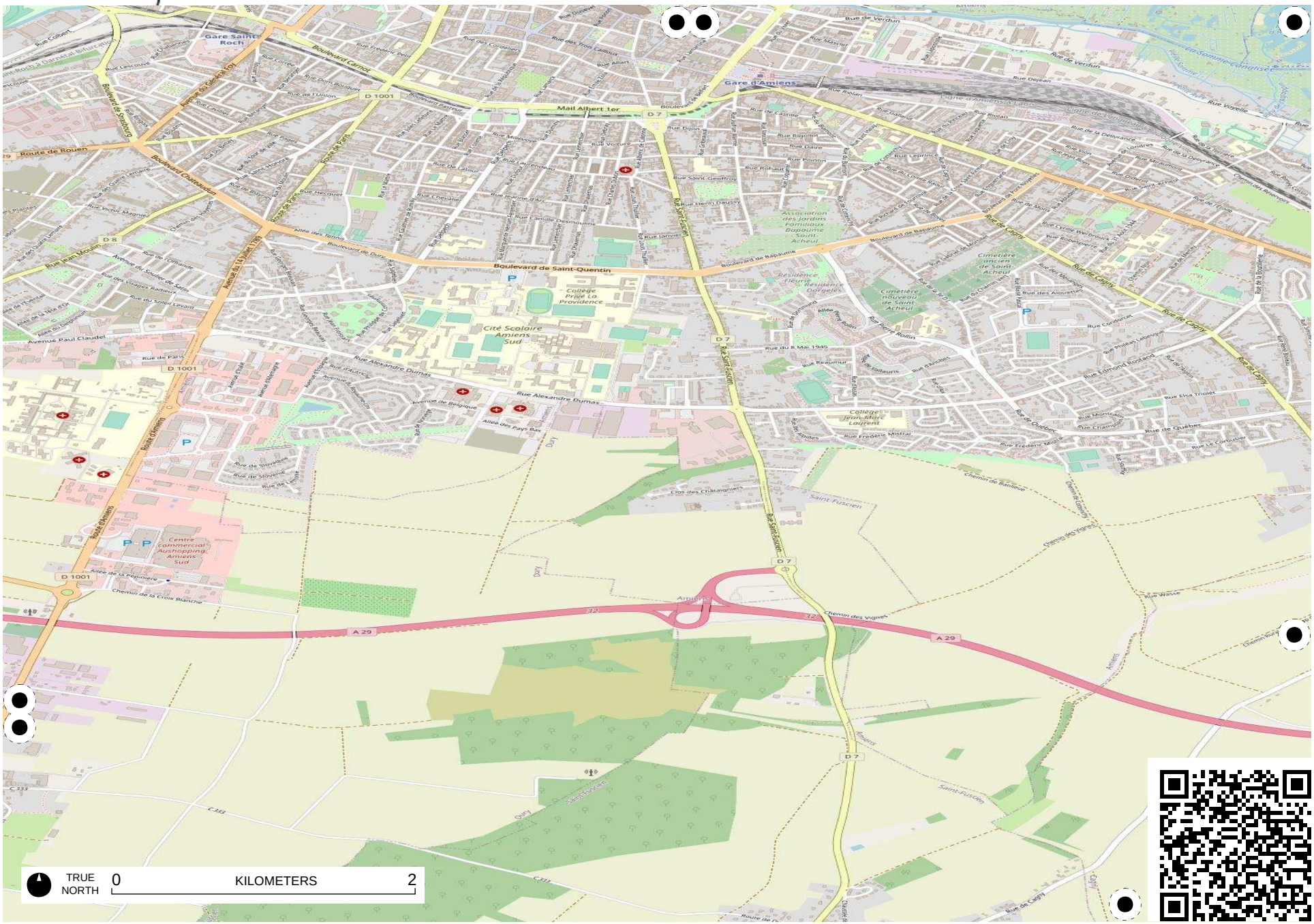

Field Papers

Avenue verte

http://fieldpapers.org/atlases/63n7tmap/D23

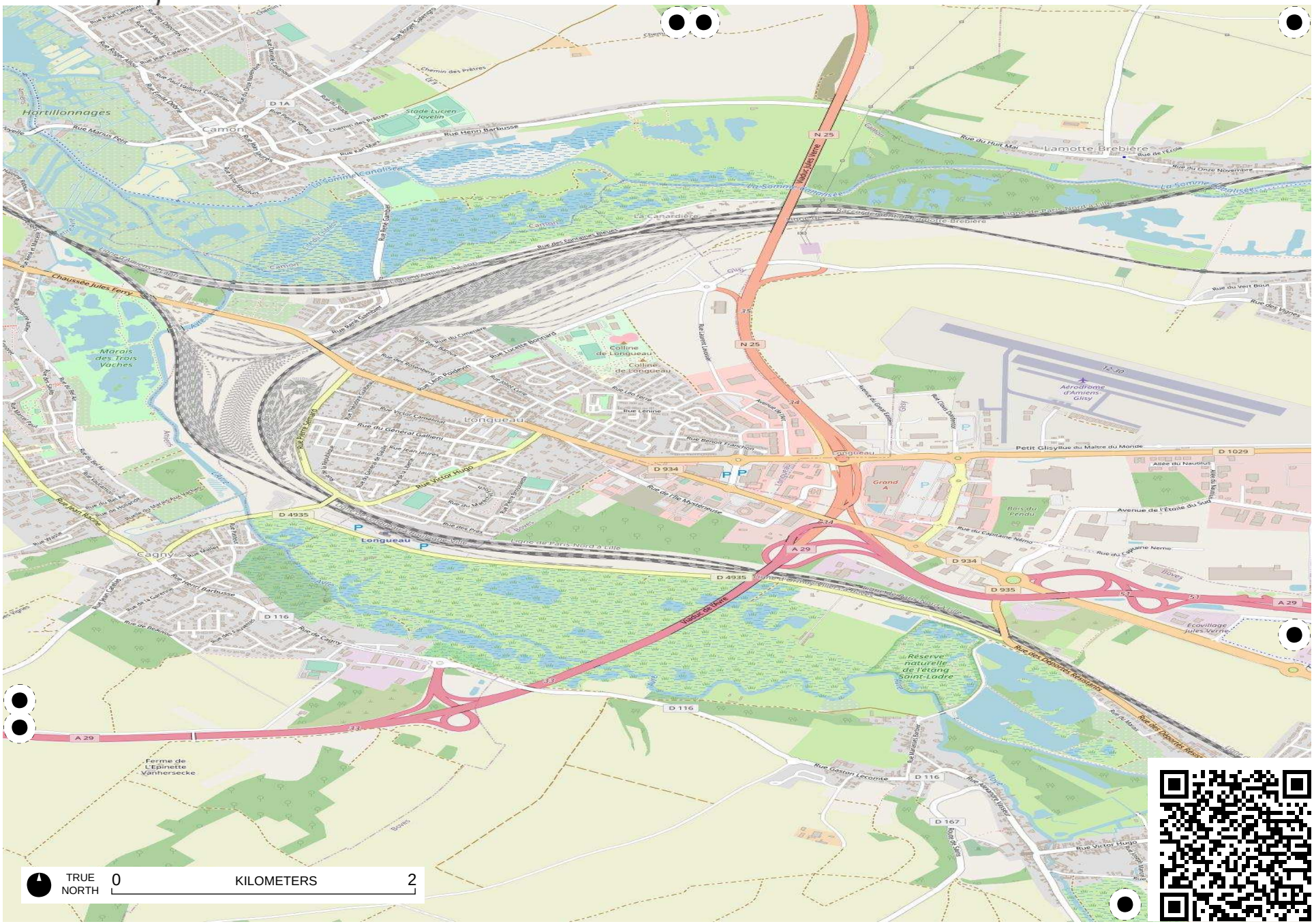

Field Papers

Avenue verte

http://fieldpapers.org/atlases/63n7tmap/D24

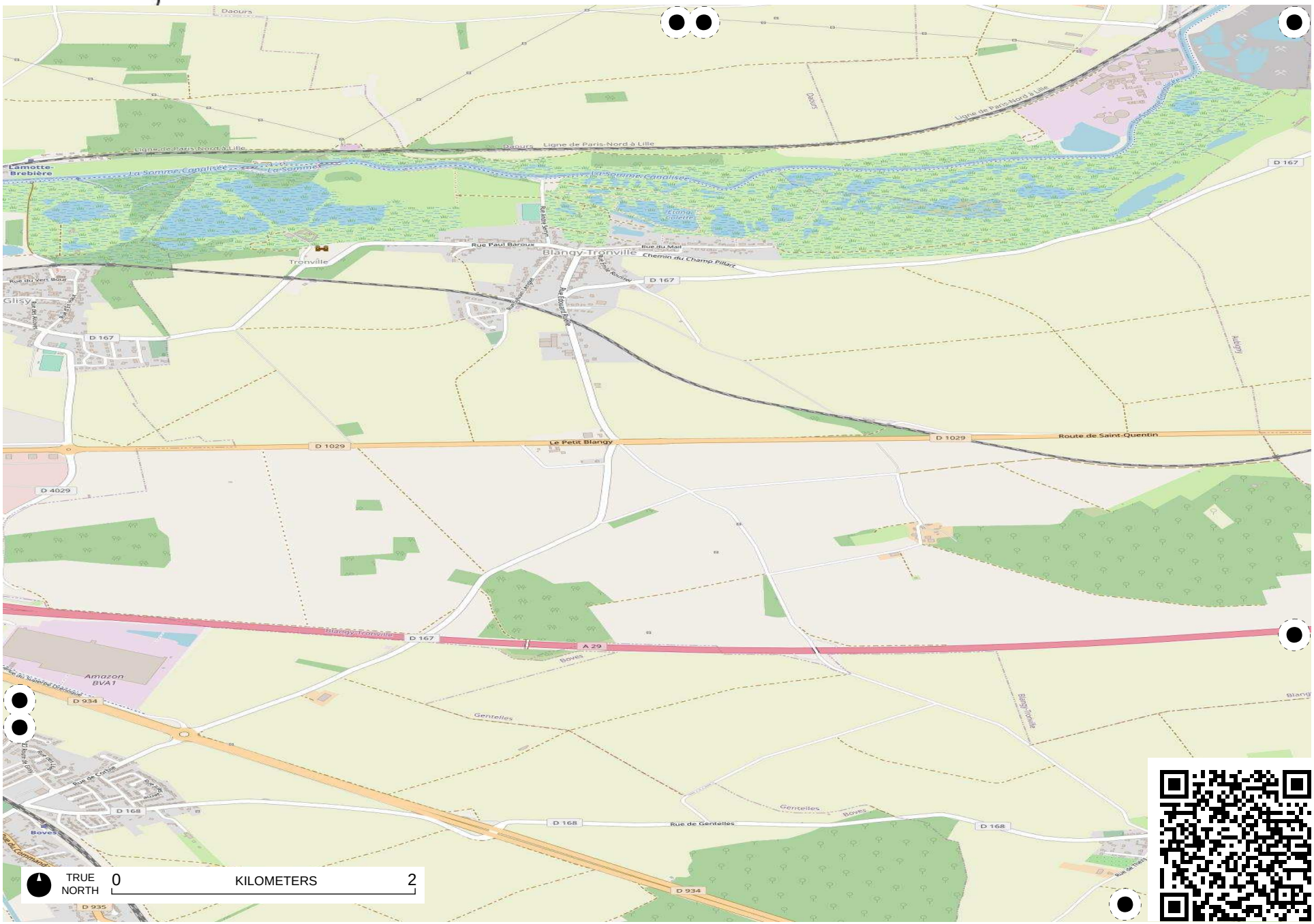

Field Papers

Avenue verte

http://fieldpapers.org/atlases/63n7tmap/D25

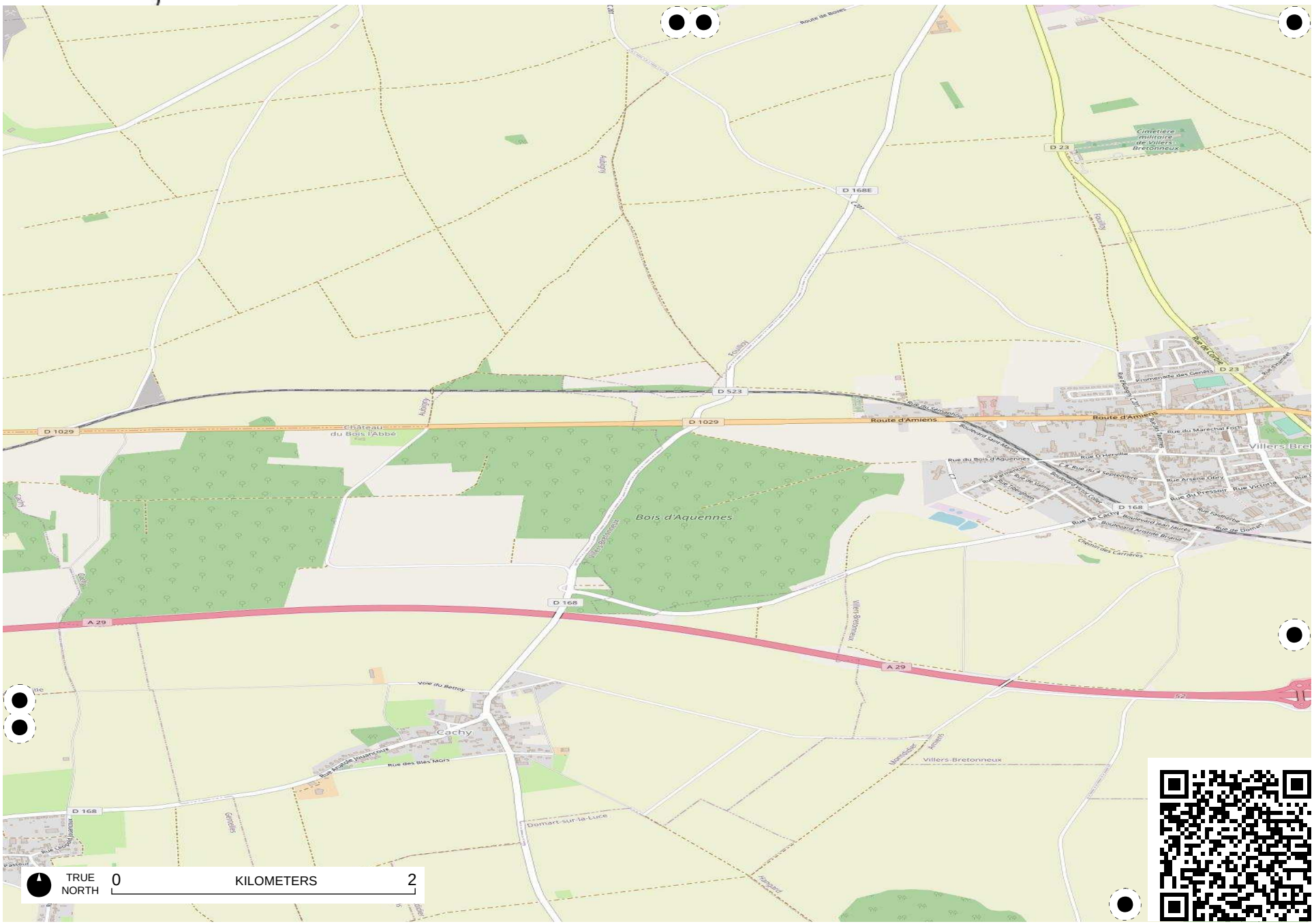

Field Papers

Avenue verte

http://fieldpapers.org/atlases/63n7tmap/D3

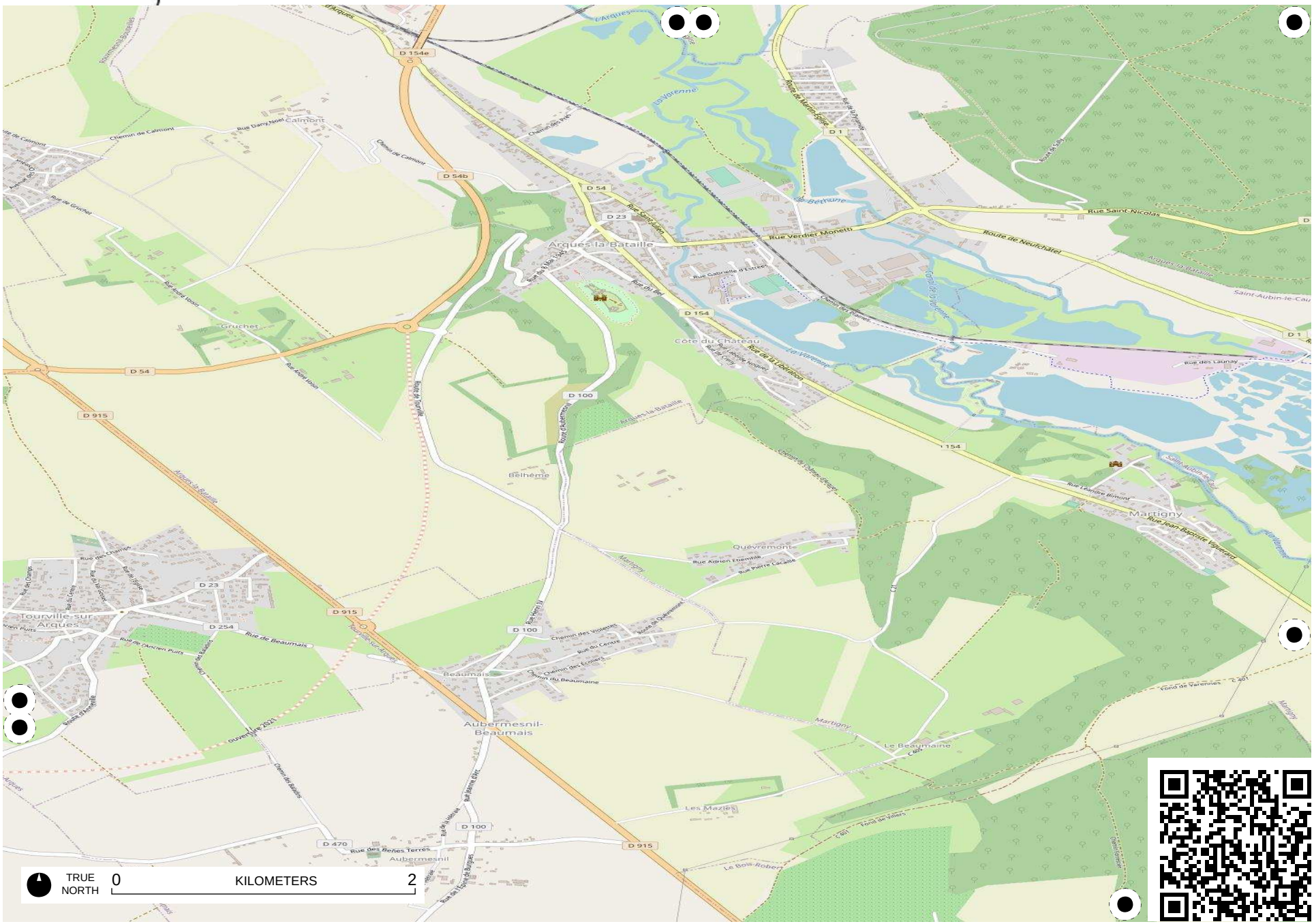

Field Papers

Avenue verte

http://fieldpapers.org/atlases/63n7tmap/D4

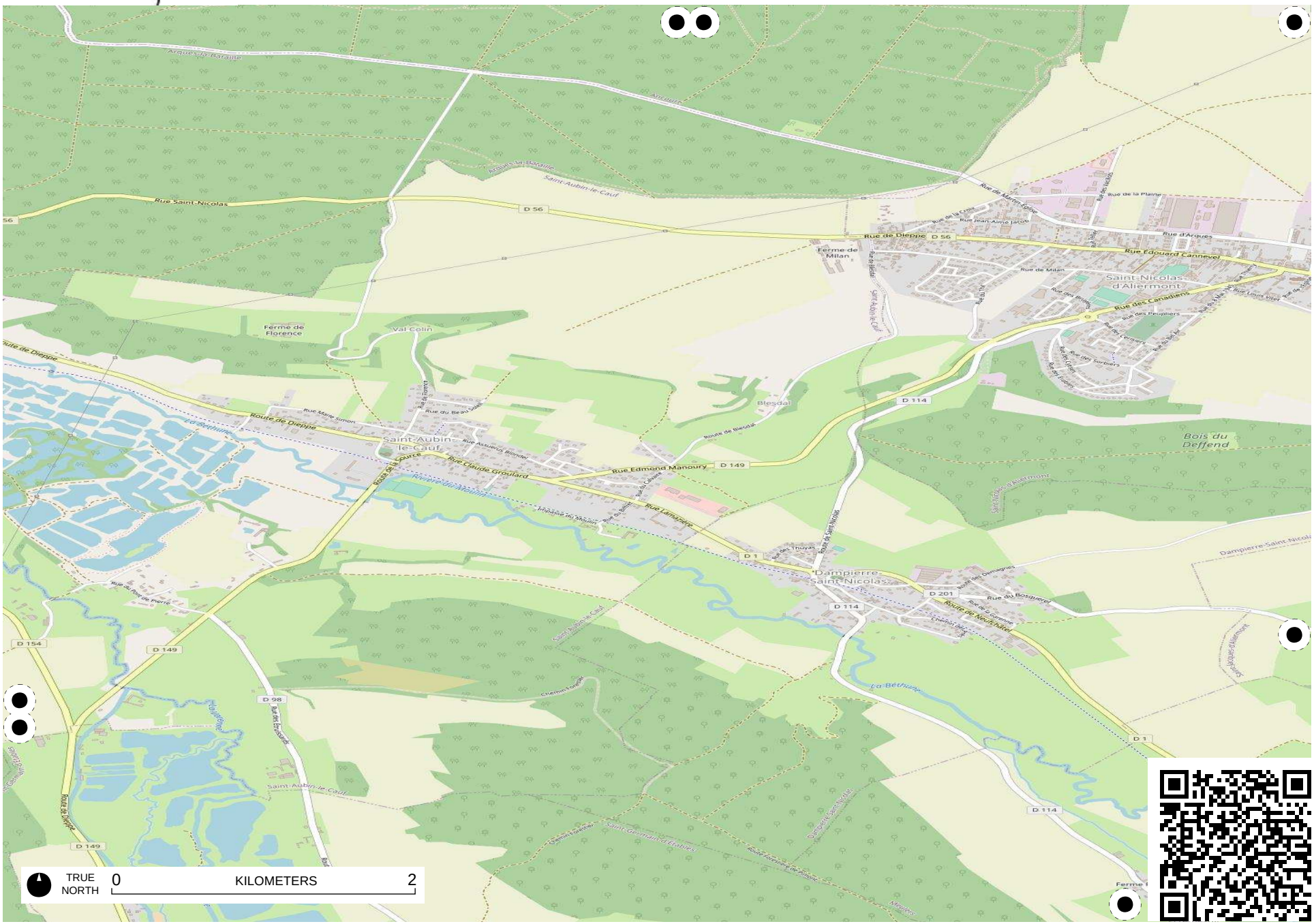

Field Papers

Avenue verte

http://fieldpapers.org/atlases/63n7tmap/D5

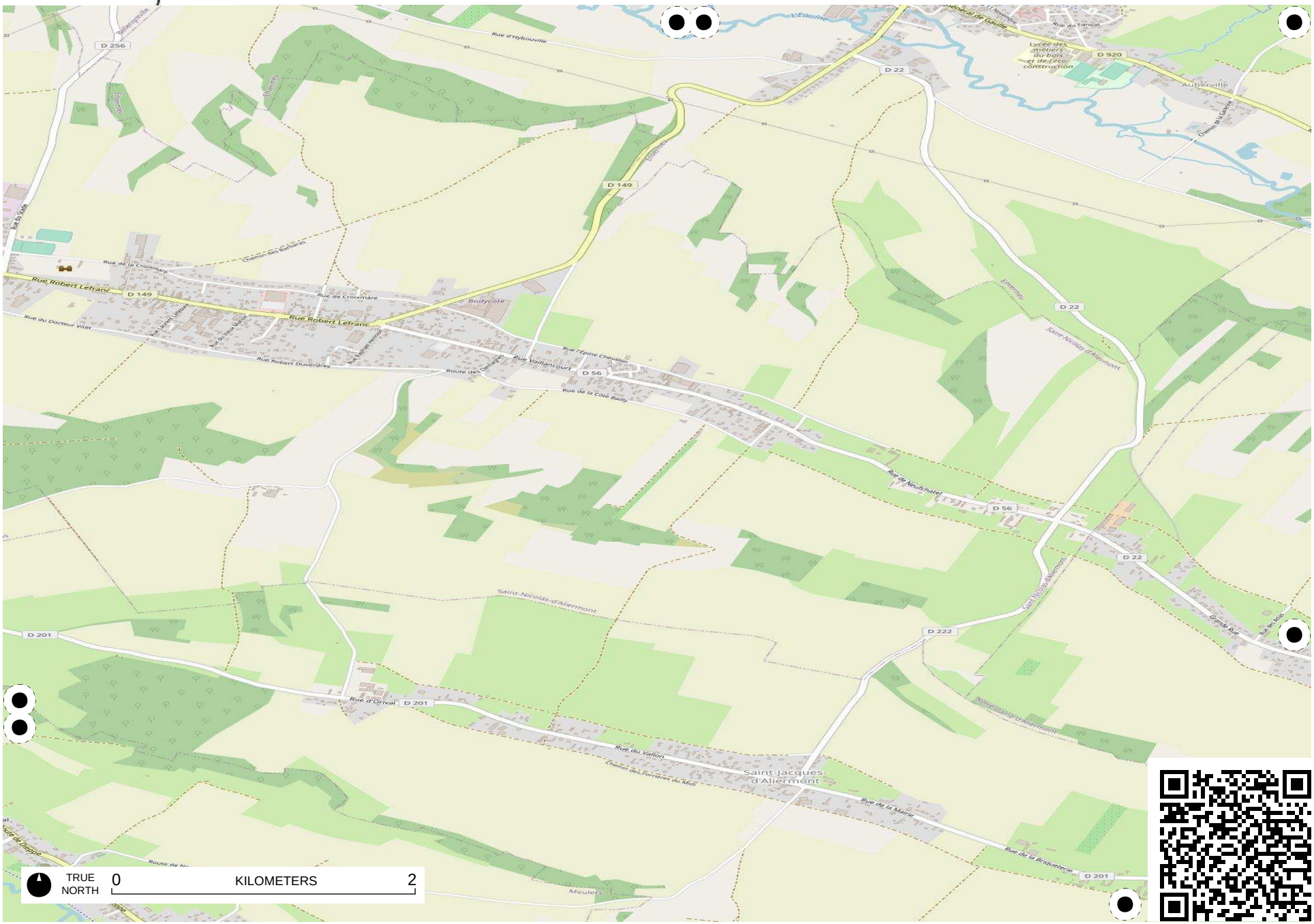

Field Papers

Avenue verte

http://fieldpapers.org/atlases/63n7tmap/D6



Field Papers

Avenue verte

http://fieldpapers.org/atlases/63n7tmap/D7

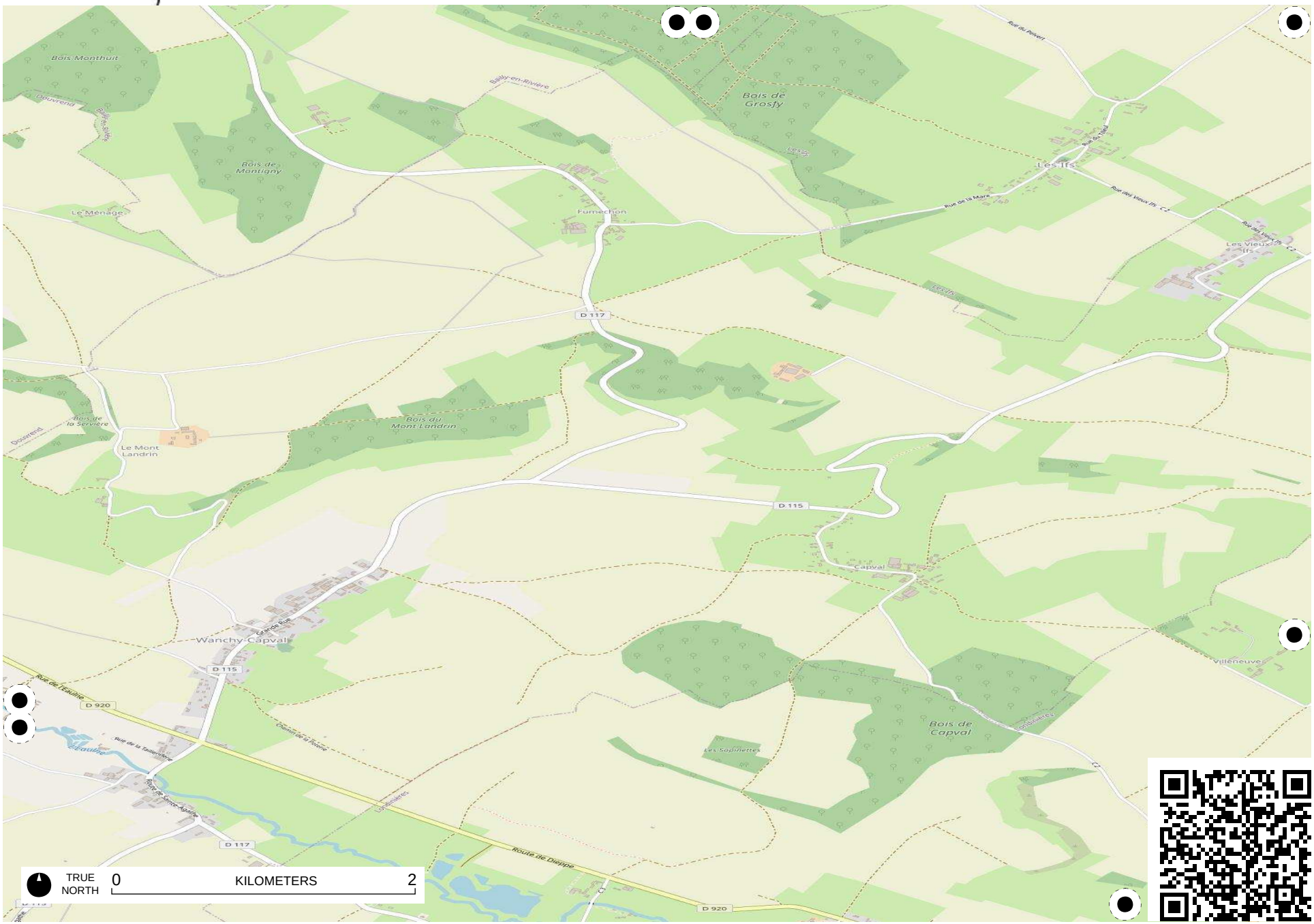

Field Papers

Avenue verte

http://fieldpapers.org/atlases/63n7tmap/D8

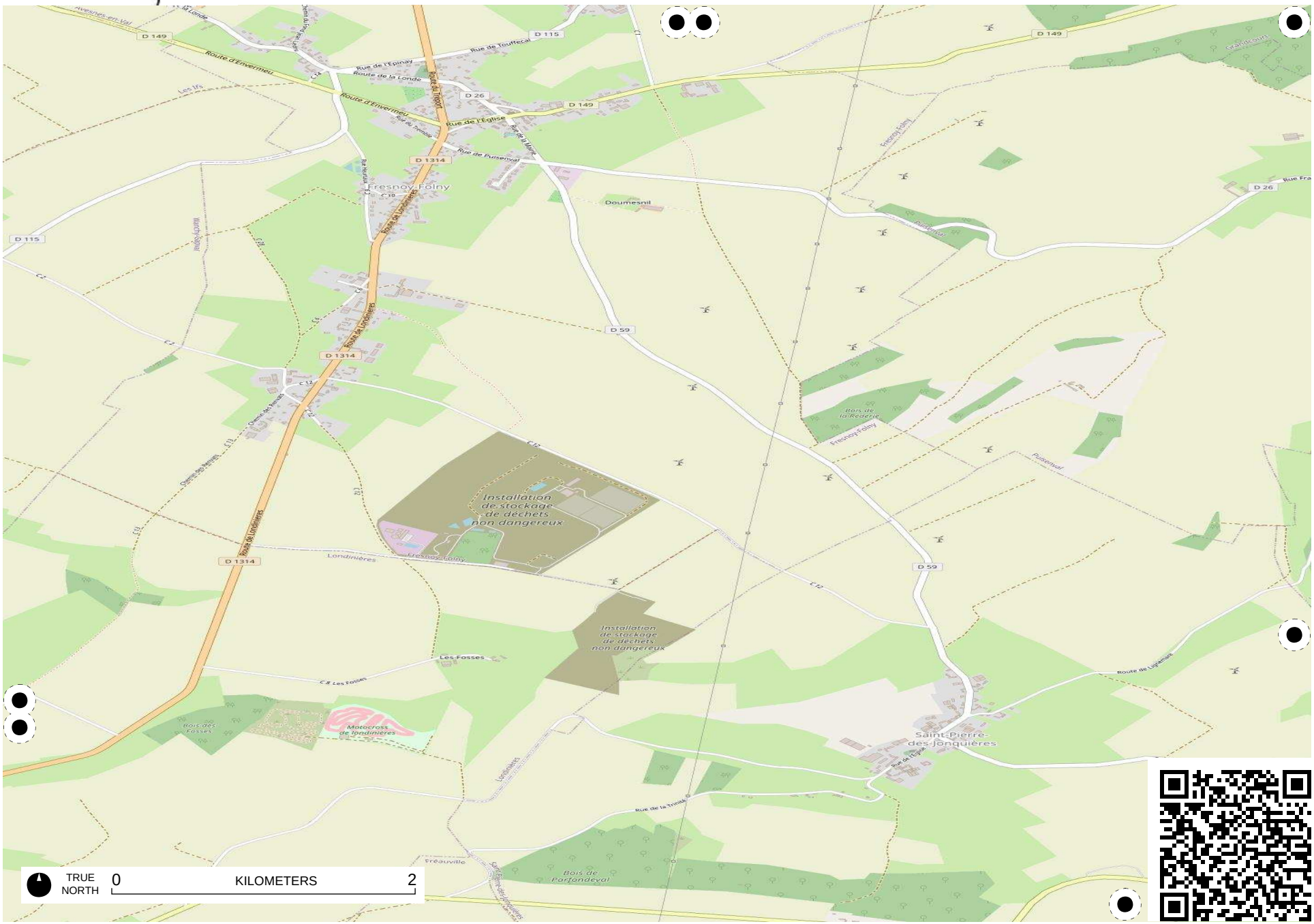

Field Papers

Avenue verte

http://fieldpapers.org/atlases/63n7tmap/D9

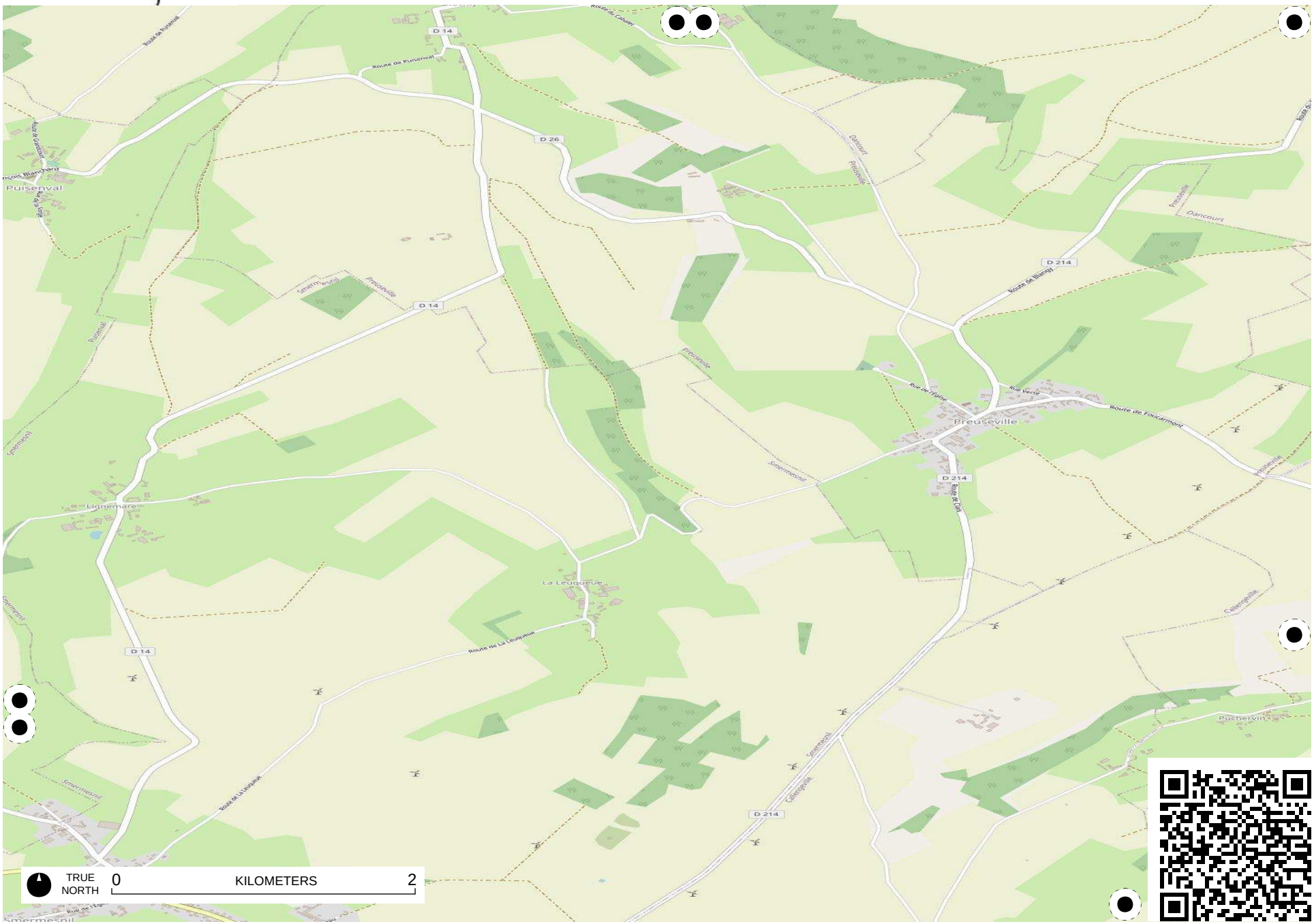

Field Papers

Avenue verte

http://fieldpapers.org/atlases/63n7tmap/E1

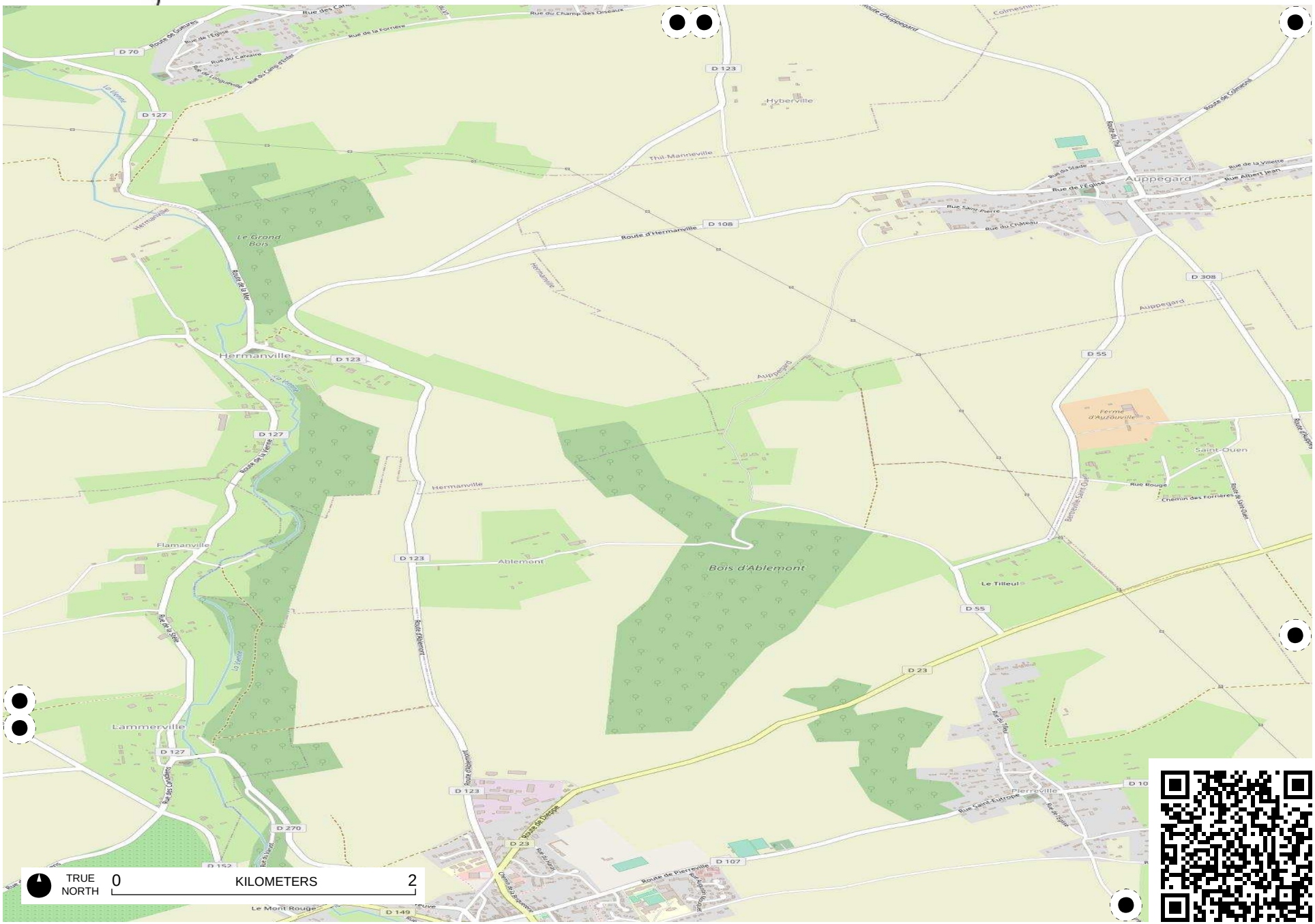

Field Papers

Avenue verte

http://fieldpapers.org/atlases/63n7tmap/E10



Field Papers

Avenue verte

http://fieldpapers.org/atlases/63n7tmap/E11



Field Papers

Avenue verte

http://fieldpapers.org/atlases/63n7tmap/E12



Field Papers

Avenue verte

http://fieldpapers.org/atlases/63n7tmap/E13



Field Papers

Avenue verte

http://fieldpapers.org/atlases/63n7tmap/E14

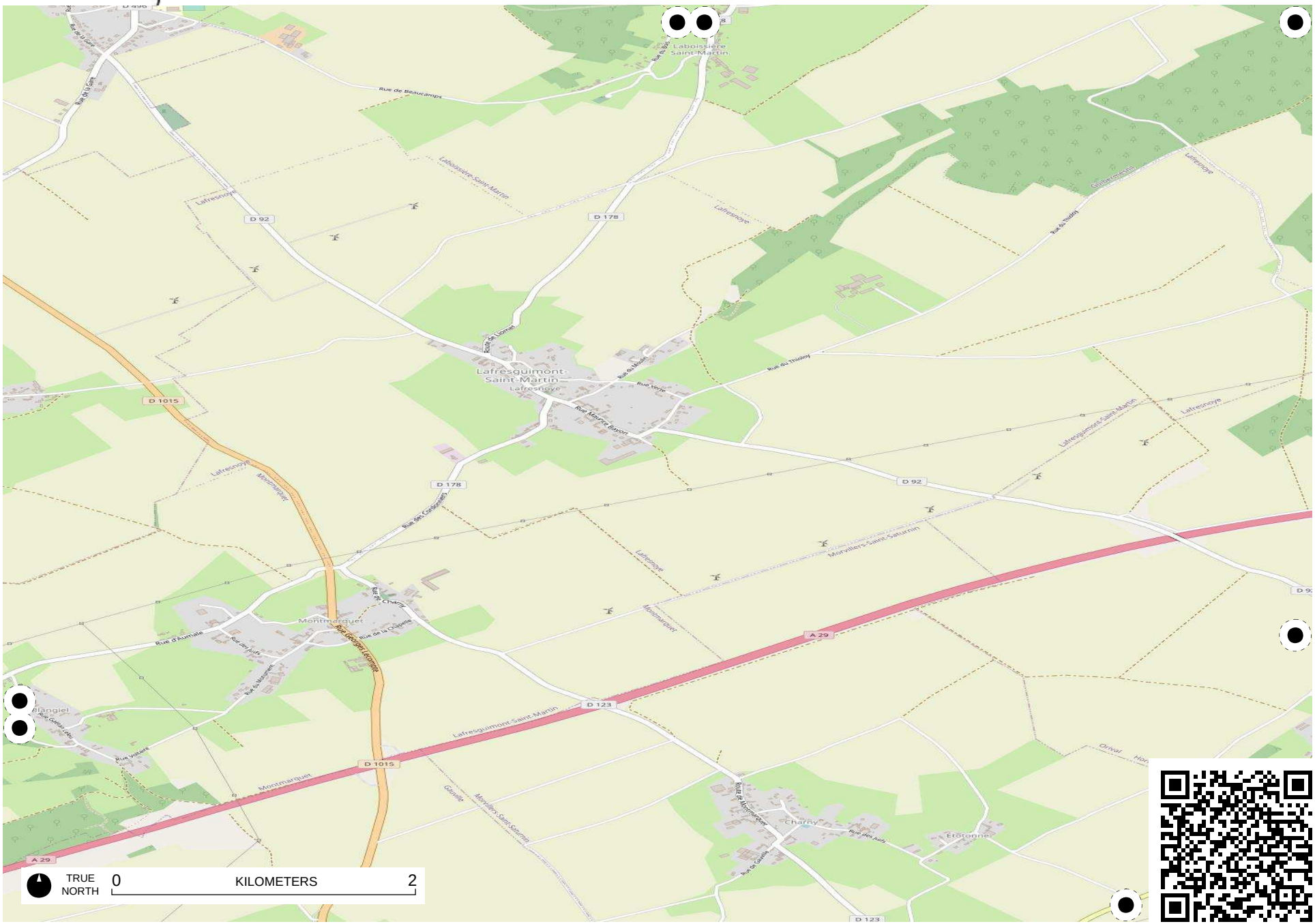

Field Papers

Avenue verte

http://fieldpapers.org/atlases/63n7tmap/E15

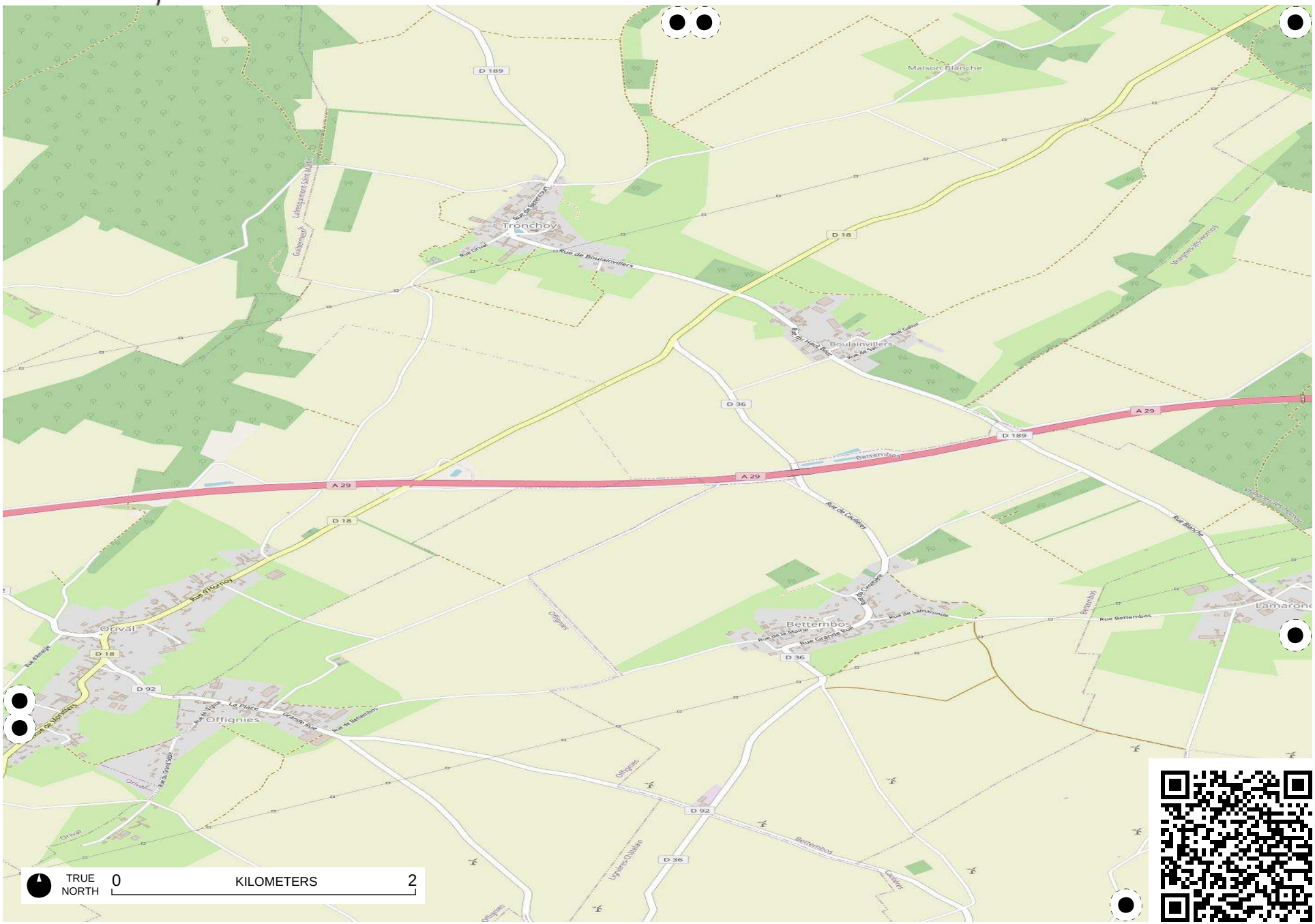

Field Papers

Avenue verte

http://fieldpapers.org/atlases/63n7tmap/E16

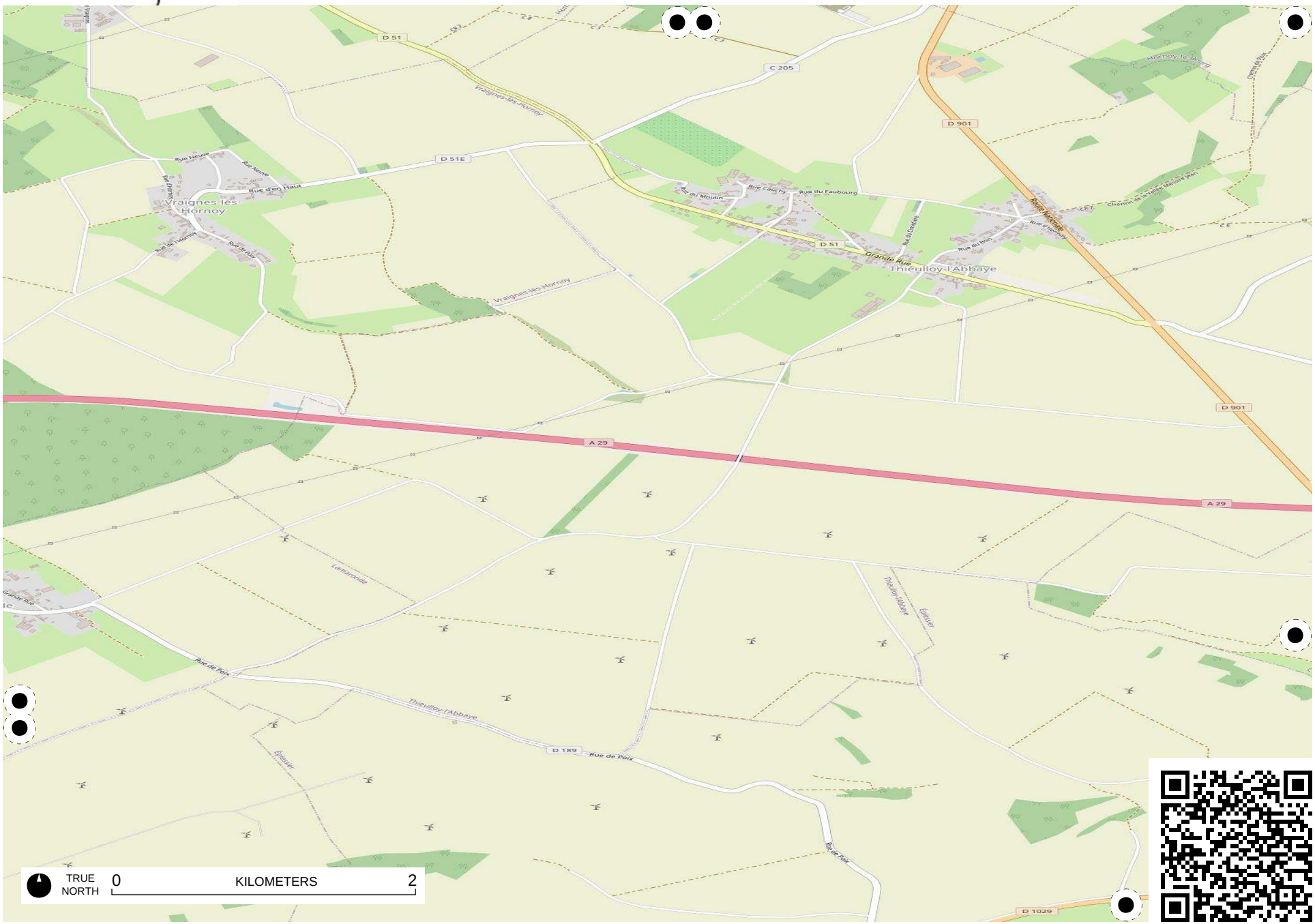

Field Papers

Avenue verte

http://fieldpapers.org/atlases/63n7tmap/E17

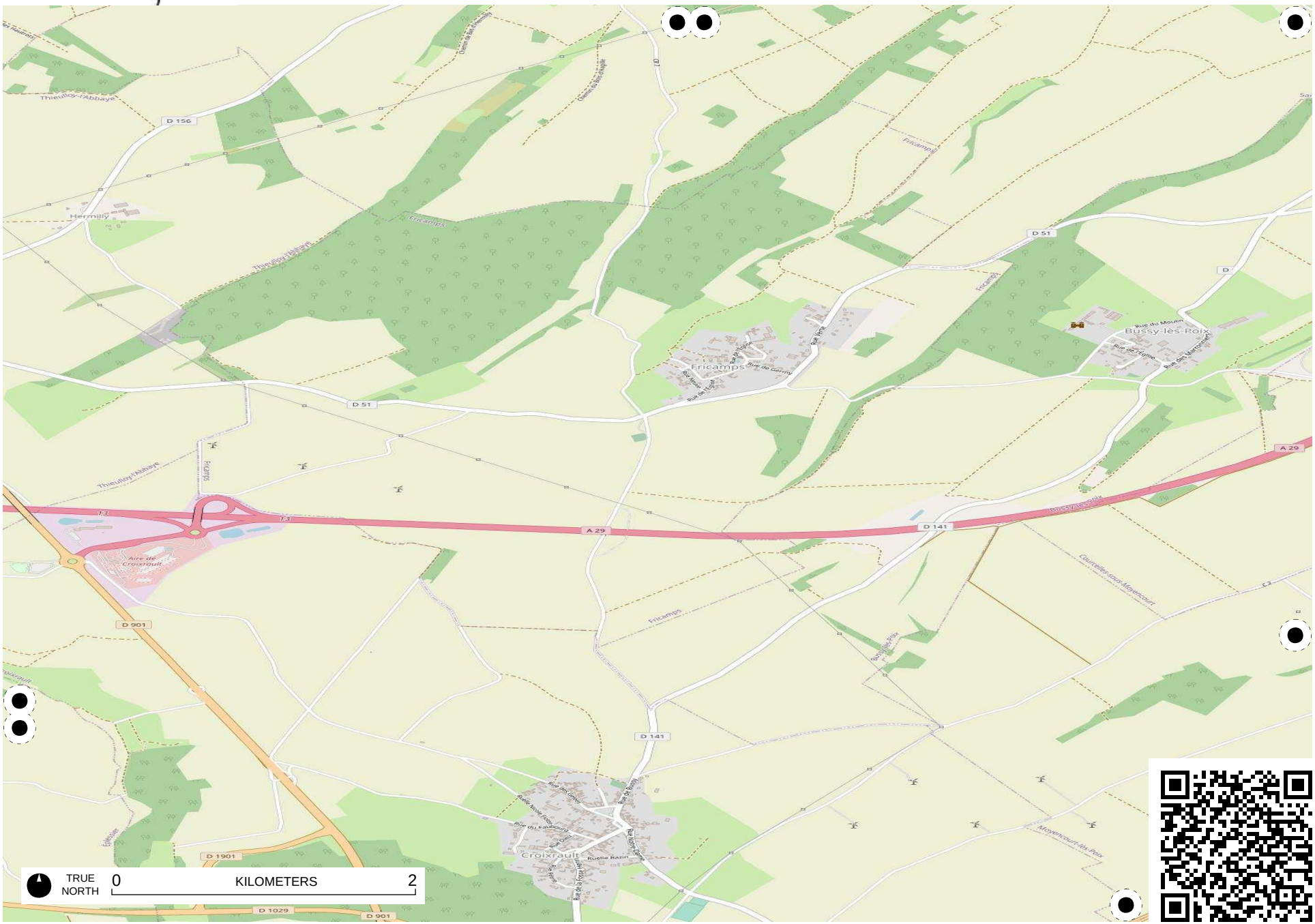

Field Papers

Avenue verte

http://fieldpapers.org/atlases/63n7tmap/E18

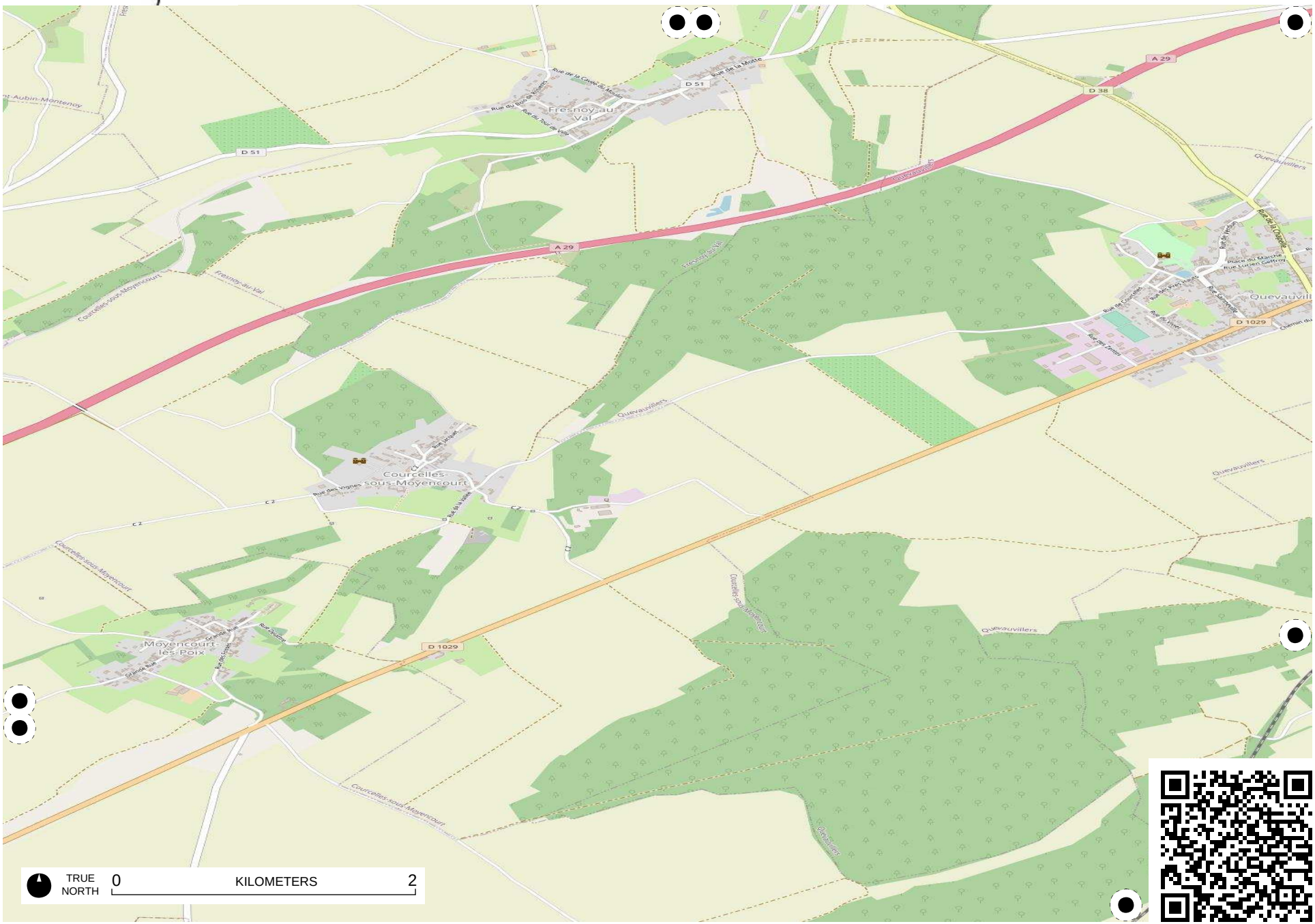

Field Papers

Avenue verte

http://fieldpapers.org/atlases/63n7tmap/E19

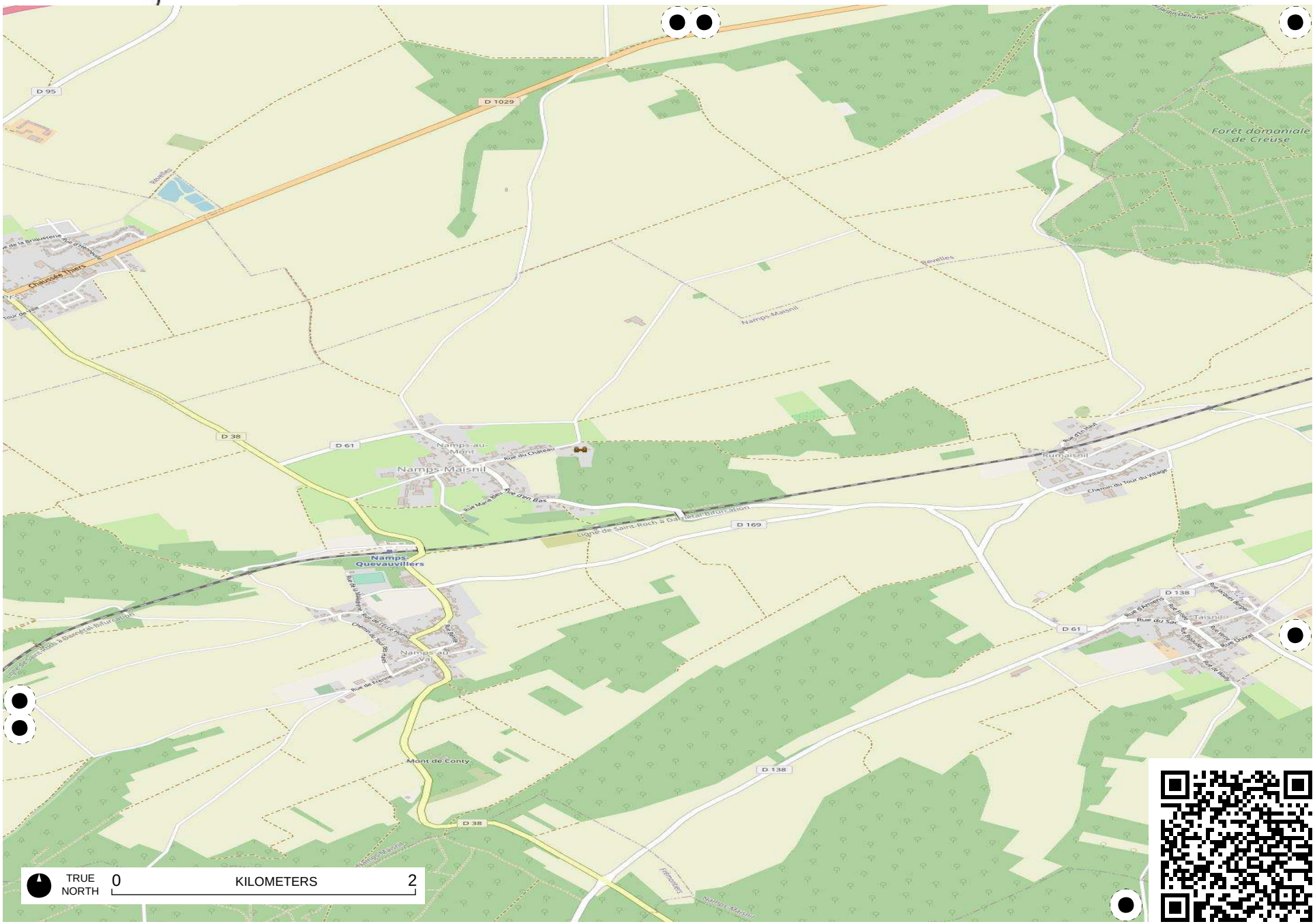

Field Papers

Avenue verte

http://fieldpapers.org/atlases/63n7tmap/E2

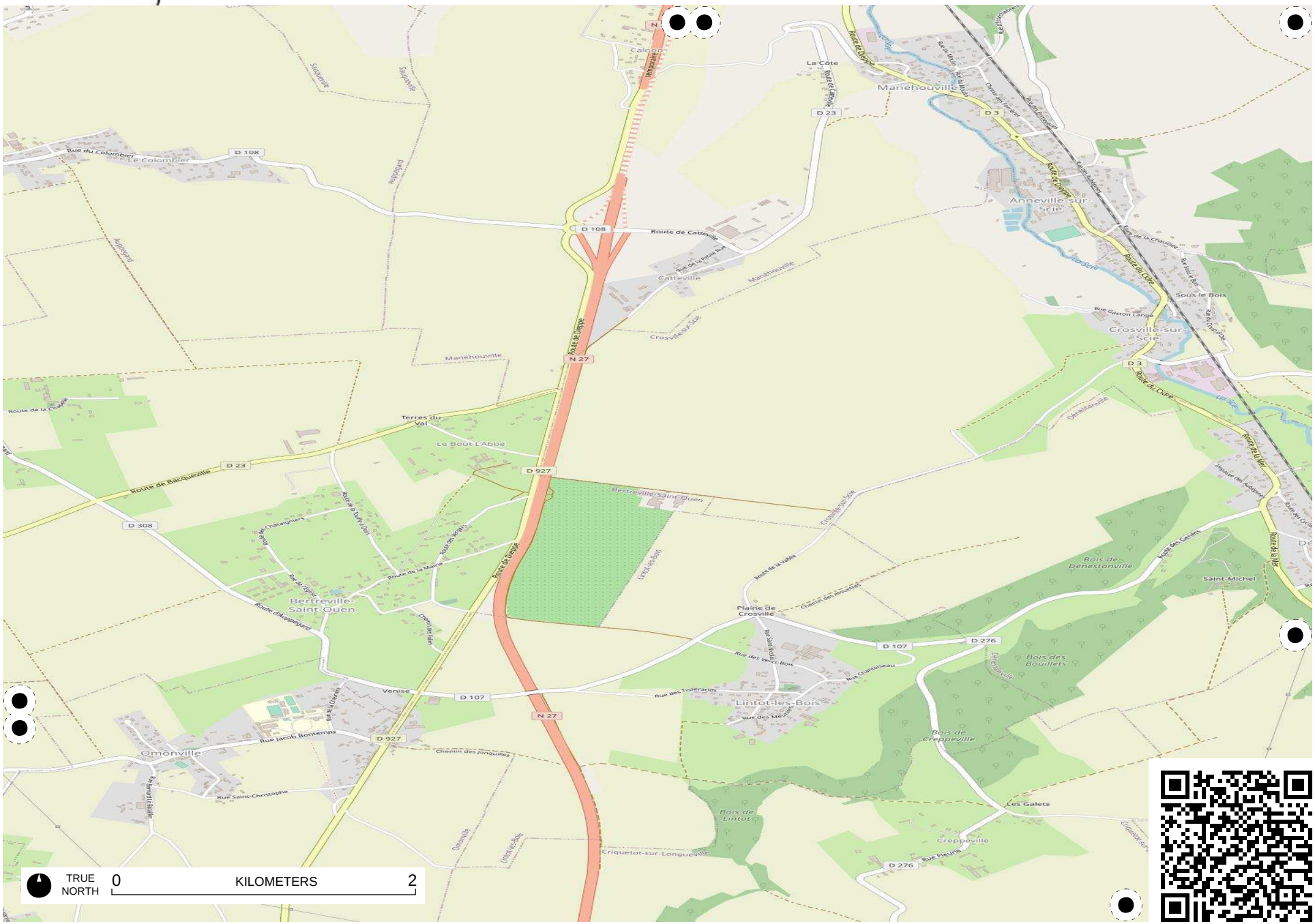

Field Papers

Avenue verte

http://fieldpapers.org/atlases/63n7tmap/E20



Field Papers

Avenue verte

http://fieldpapers.org/atlases/63n7tmap/E21



Field Papers

Avenue verte

http://fieldpapers.org/atlases/63n7tmap/E22

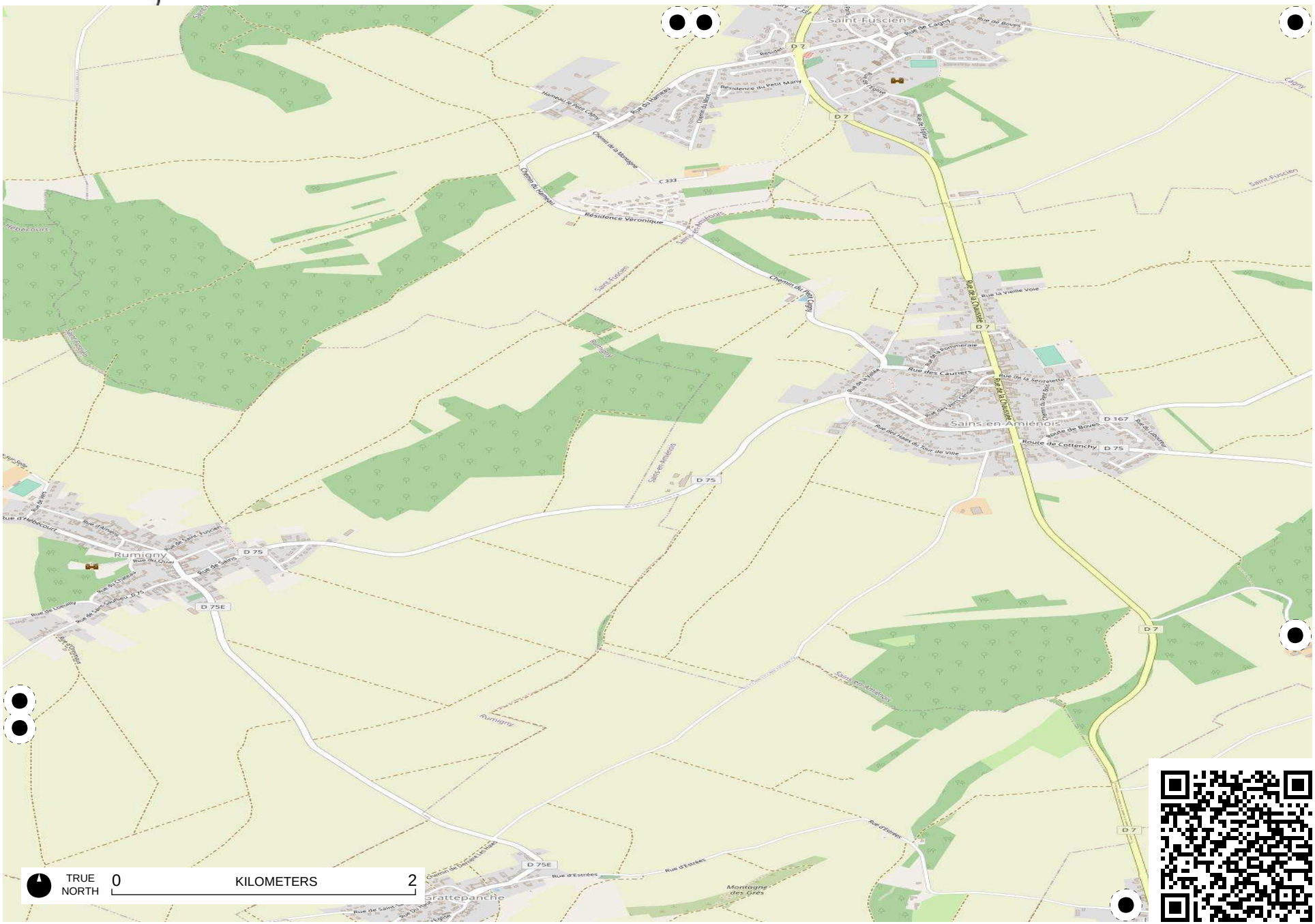

Field Papers

Avenue verte

http://fieldpapers.org/atlases/63n7tmap/E23



Field Papers

Avenue verte

http://fieldpapers.org/atlases/63n7tmap/E24

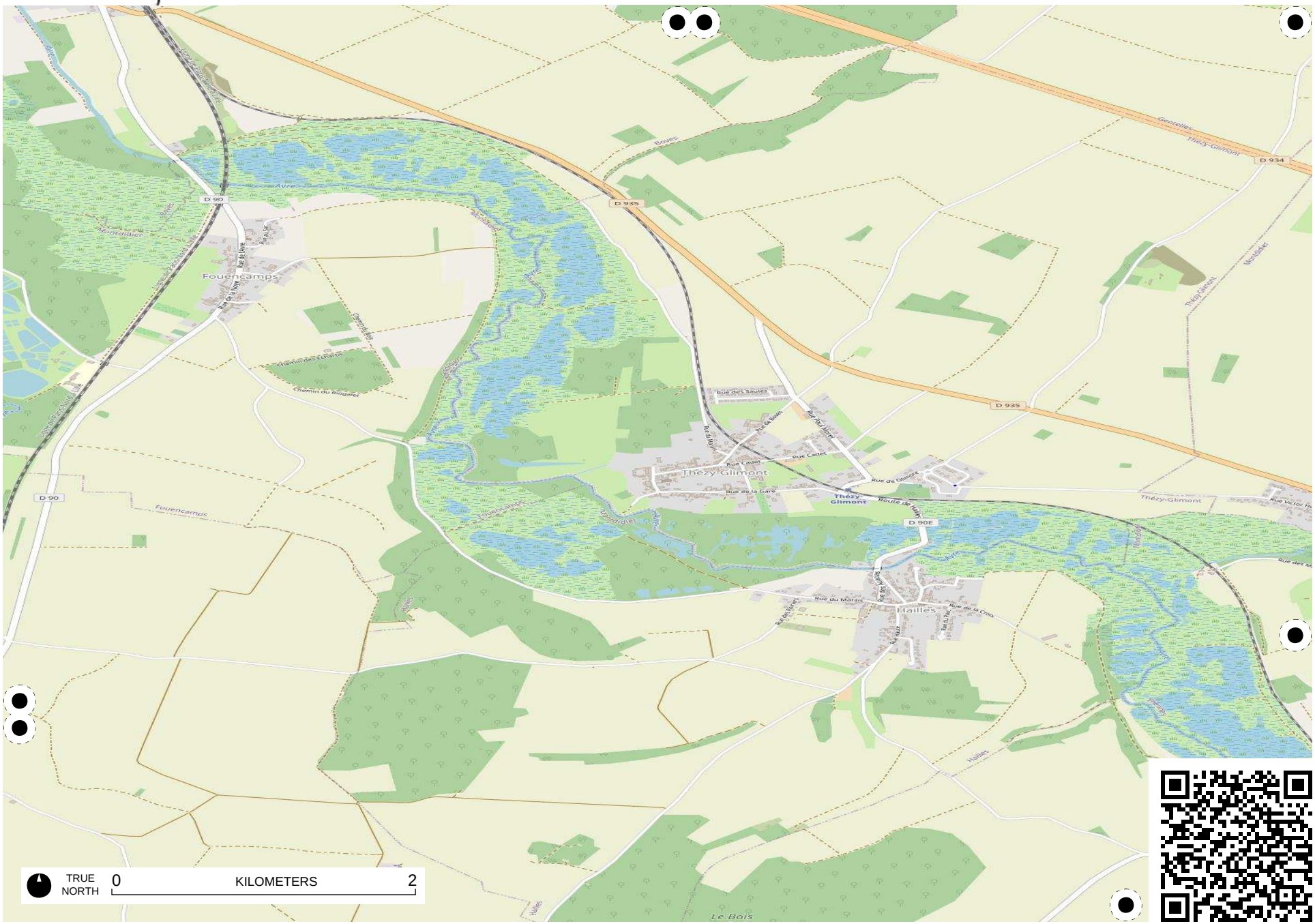

Field Papers

Avenue verte

http://fieldpapers.org/atlases/63n7tmap/E25



Field Papers

Avenue verte

http://fieldpapers.org/atlases/63n7tmap/E3

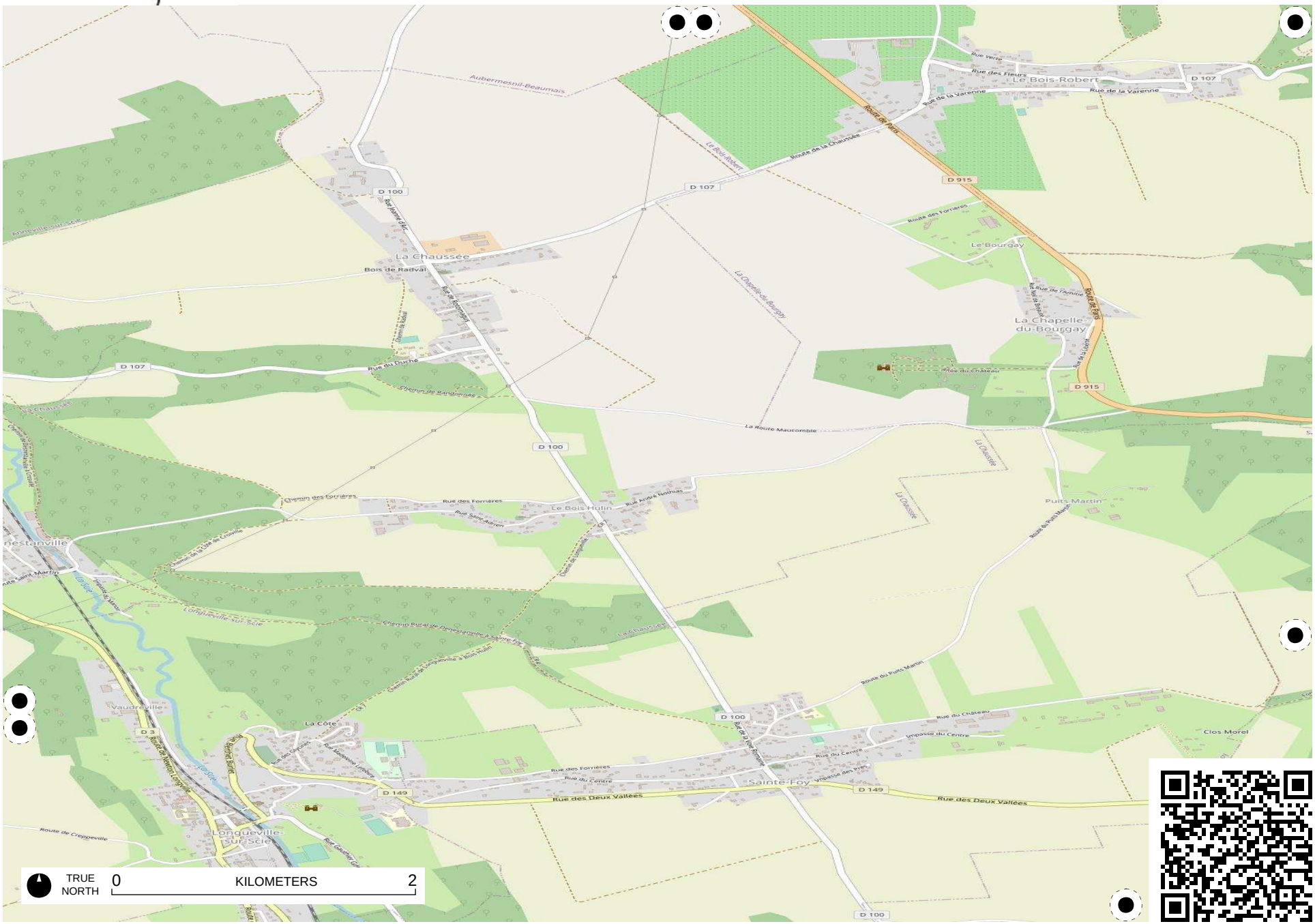

Field Papers

Avenue verte

http://fieldpapers.org/atlases/63n7tmap/E4

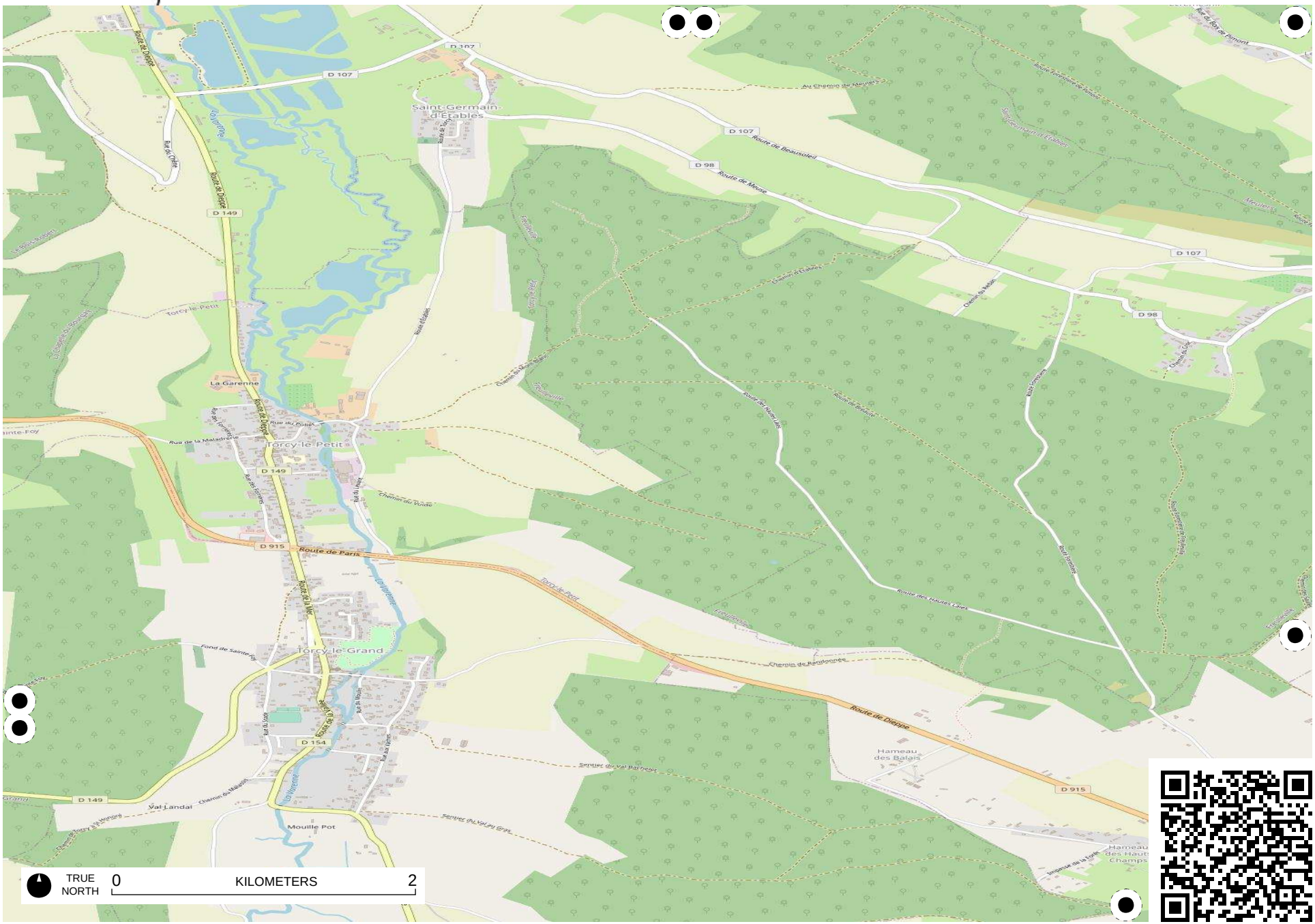

Field Papers

Avenue verte

http://fieldpapers.org/atlases/63n7tmap/E5



Field Papers

Avenue verte

http://fieldpapers.org/atlases/63n7tmap/E6

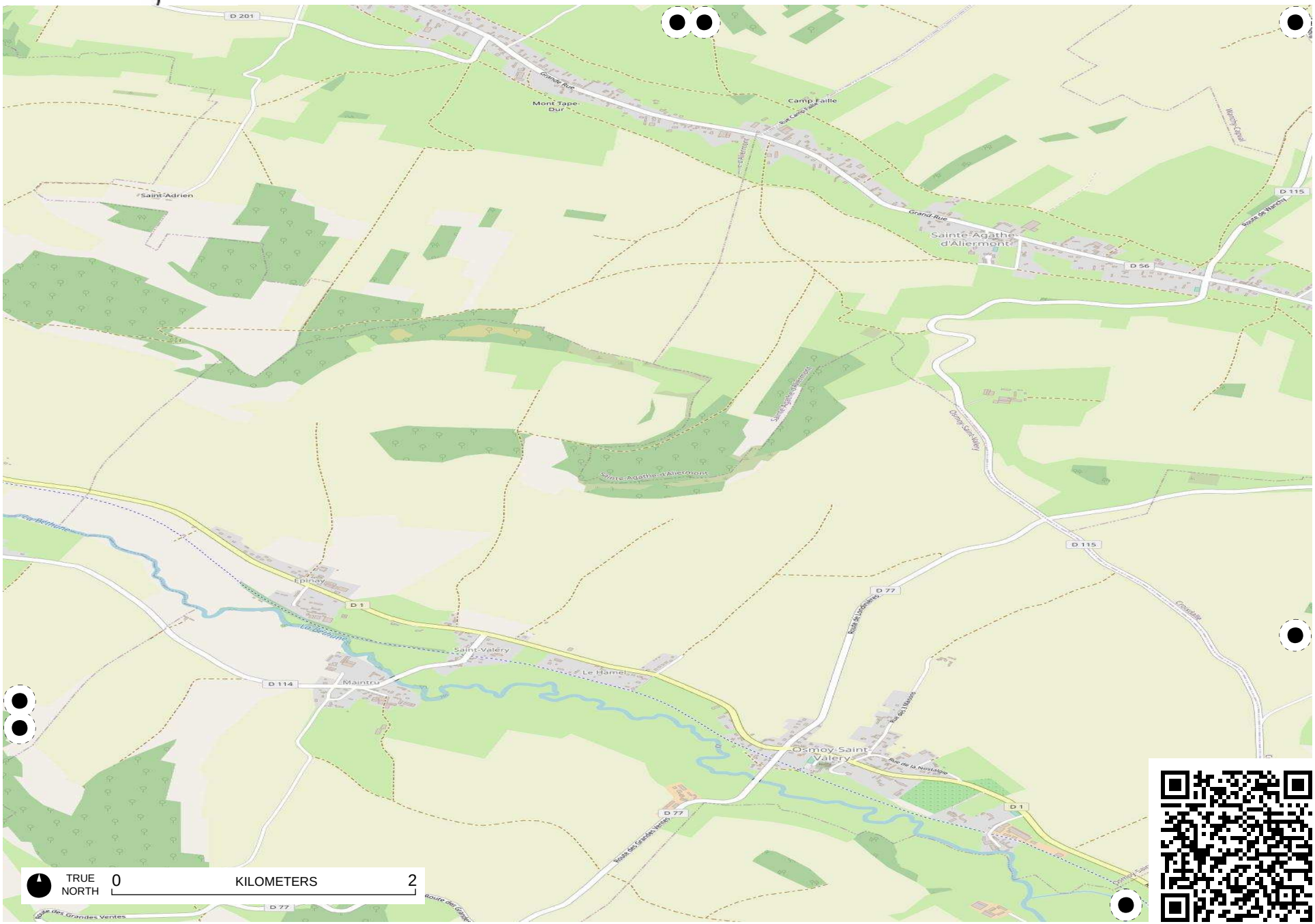

Field Papers

Avenue verte

http://fieldpapers.org/atlases/63n7tmap/E7

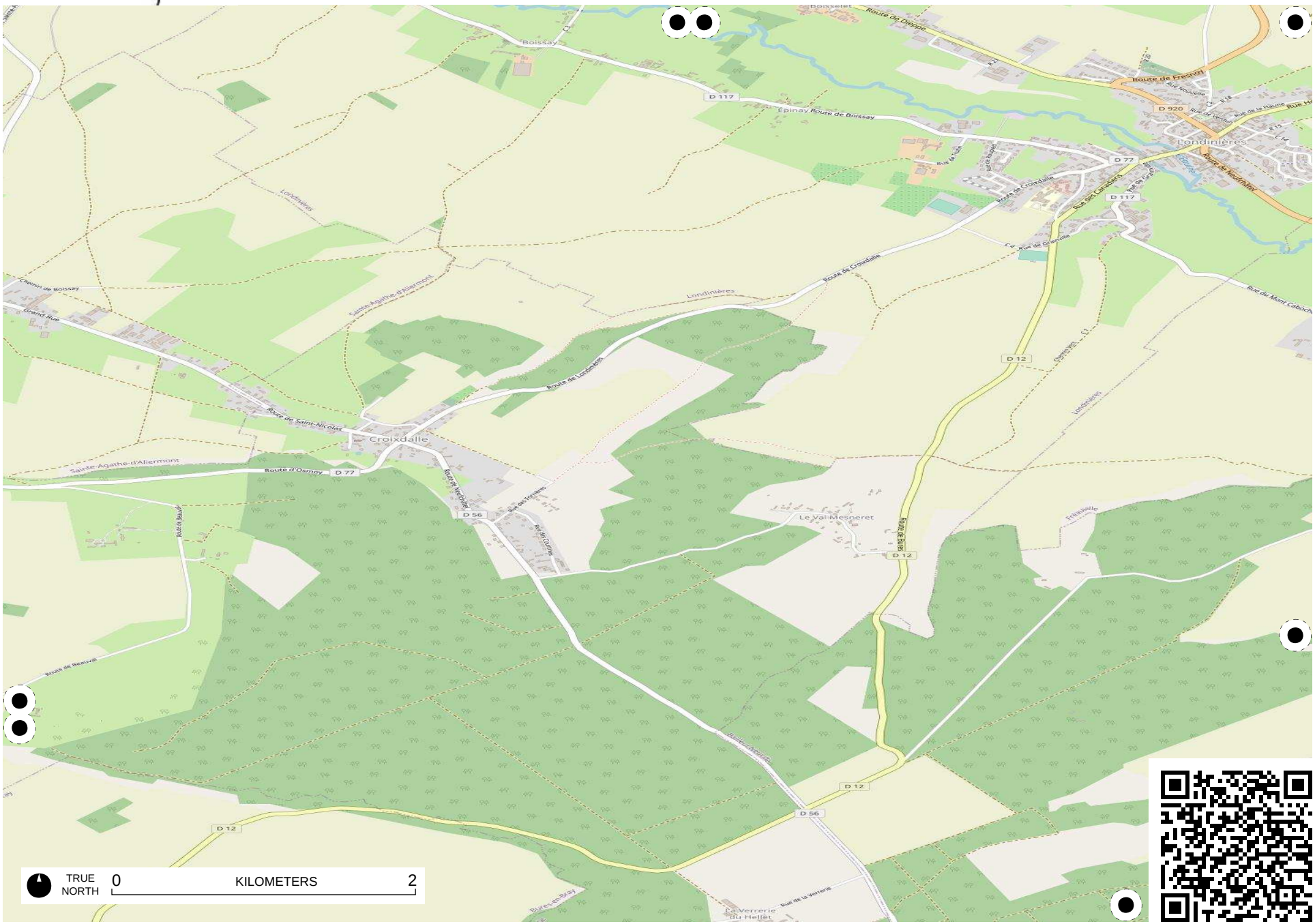

Field Papers

Avenue verte

http://fieldpapers.org/atlases/63n7tmap/E8

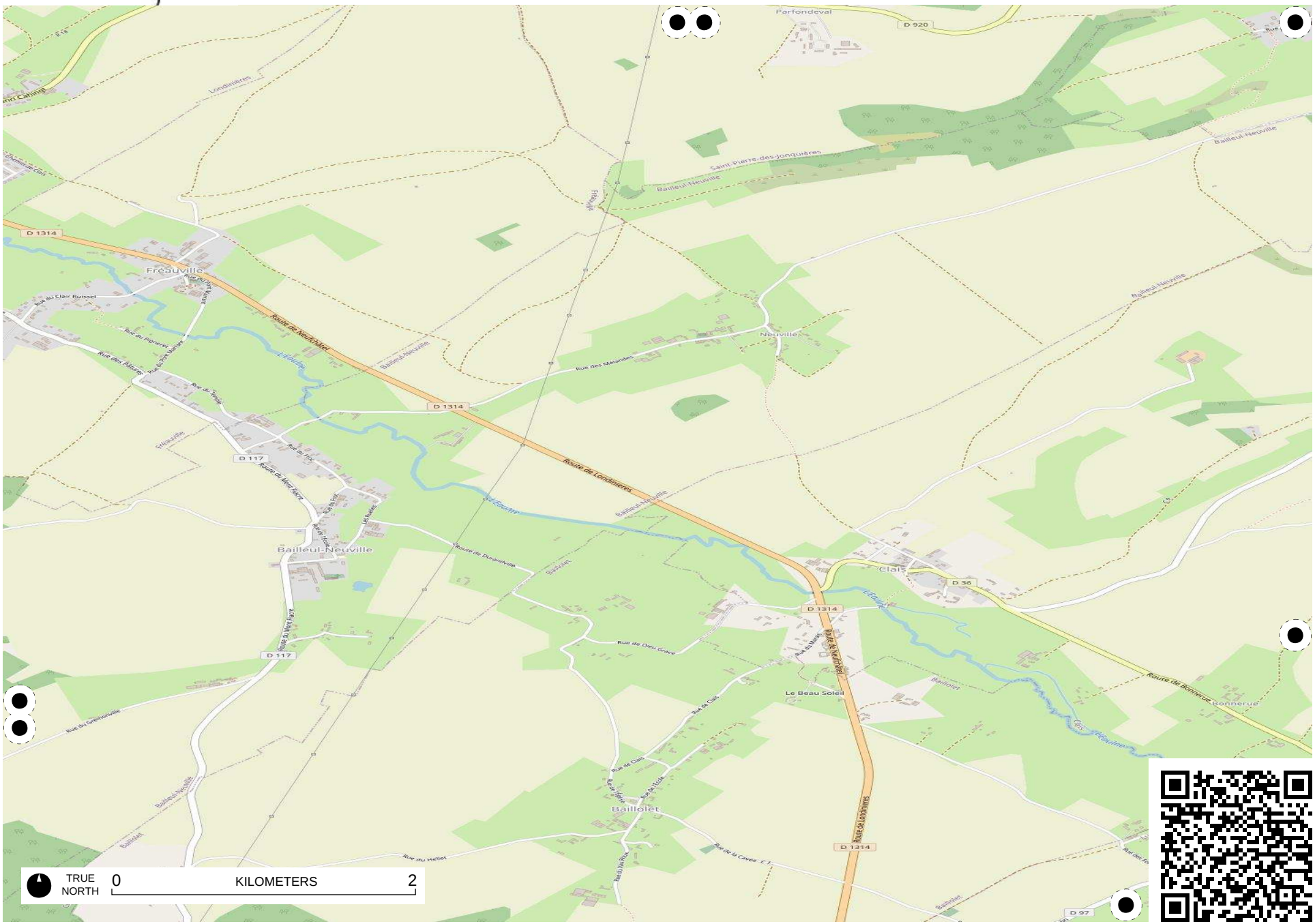

Field Papers

Avenue verte

http://fieldpapers.org/atlases/63n7tmap/E9



Field Papers

Avenue verte

http://fieldpapers.org/atlases/63n7tmap/F1

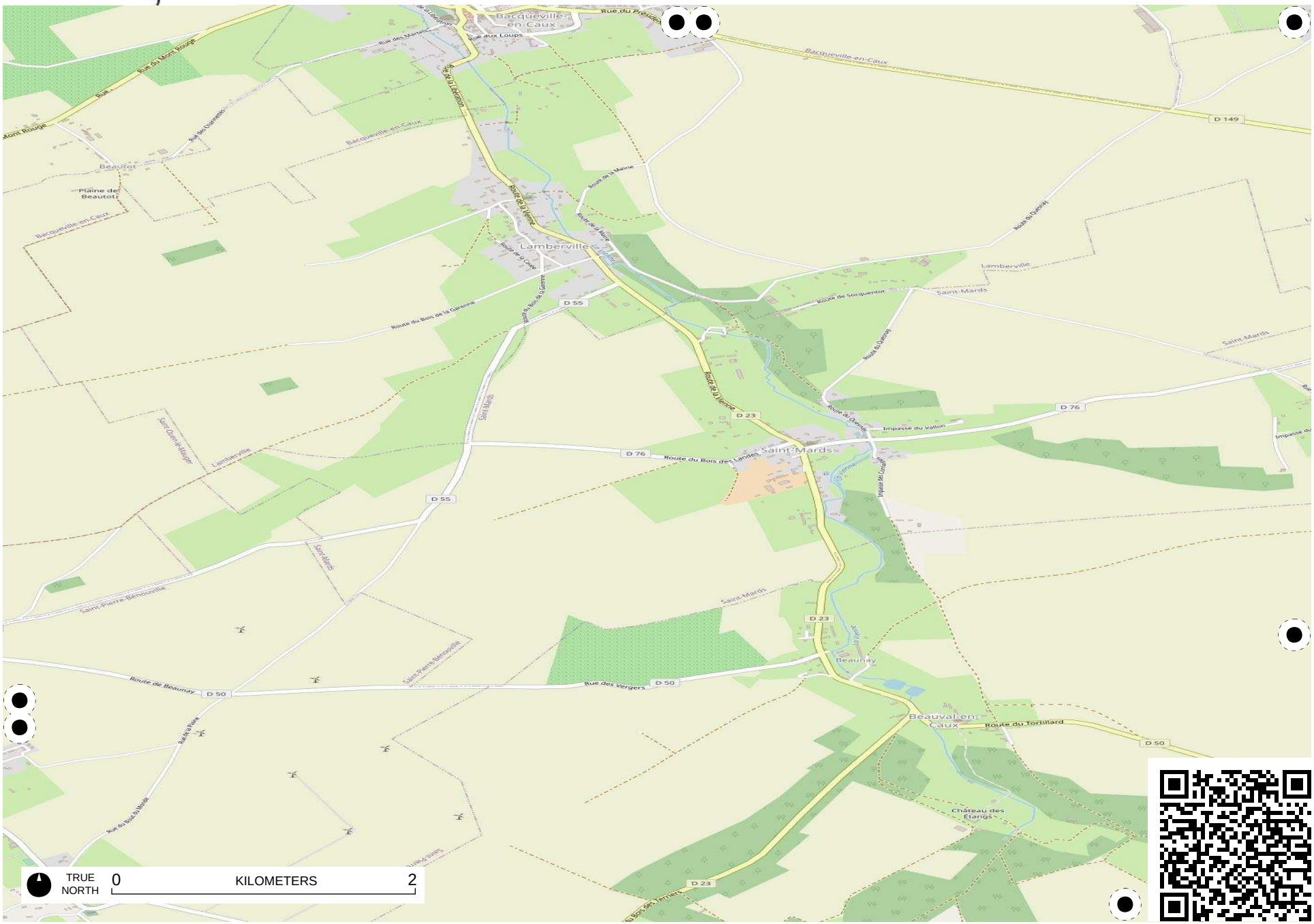

Field Papers

Avenue verte

http://fieldpapers.org/atlases/63n7tmap/F10

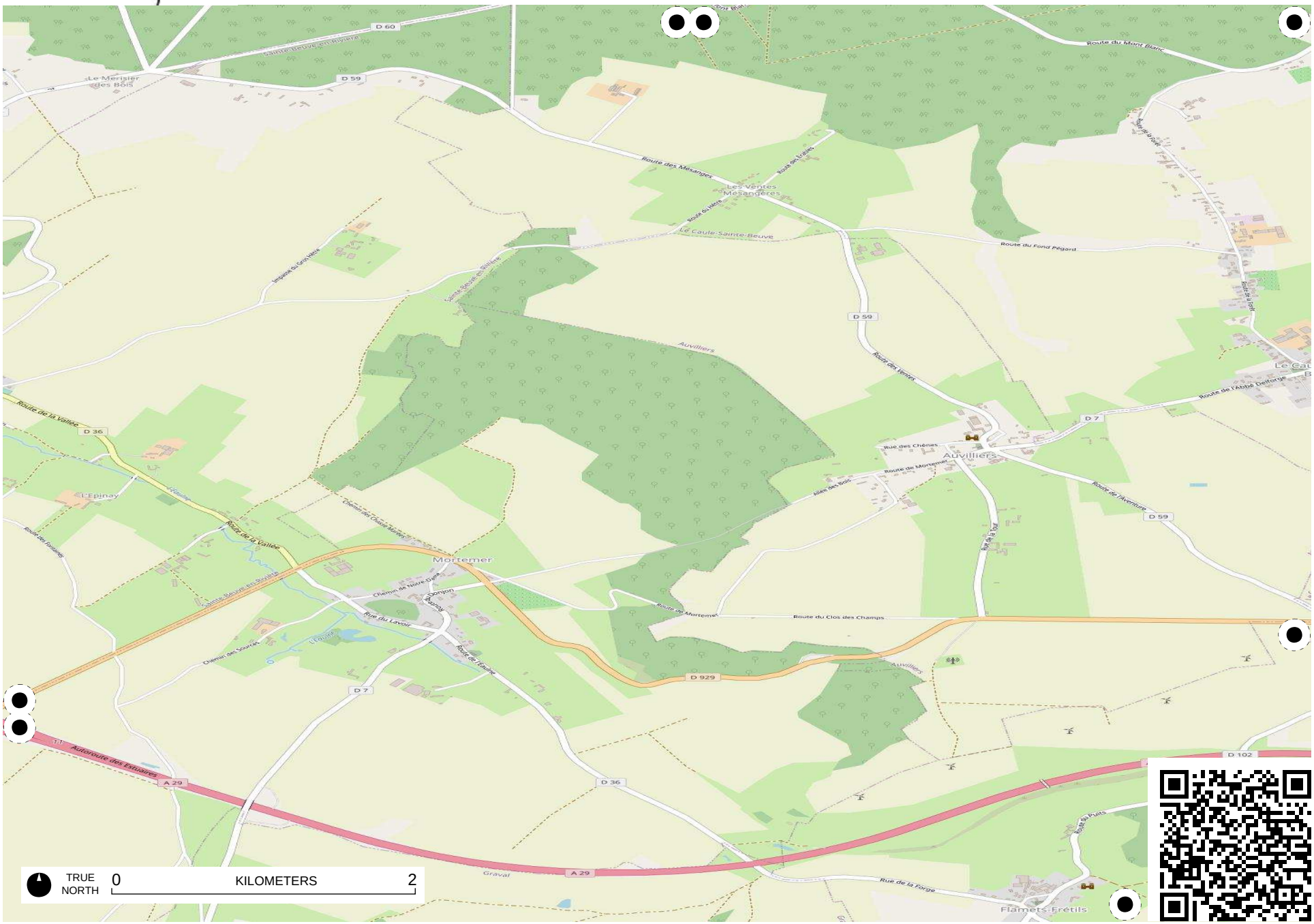

Field Papers

Avenue verte

http://fieldpapers.org/atlases/63n7tmap/F11

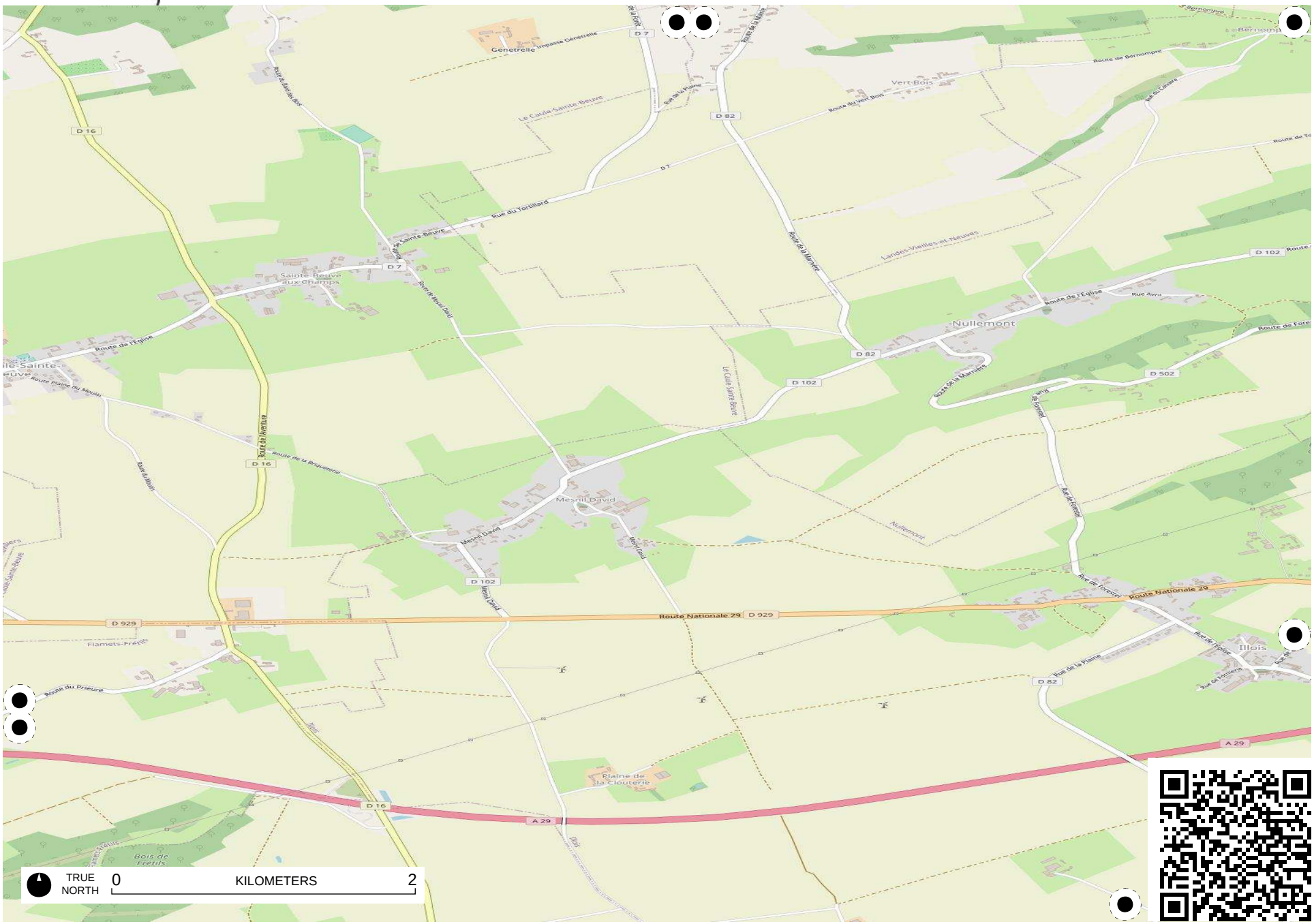

Field Papers

Avenue verte

http://fieldpapers.org/atlases/63n7tmap/F12

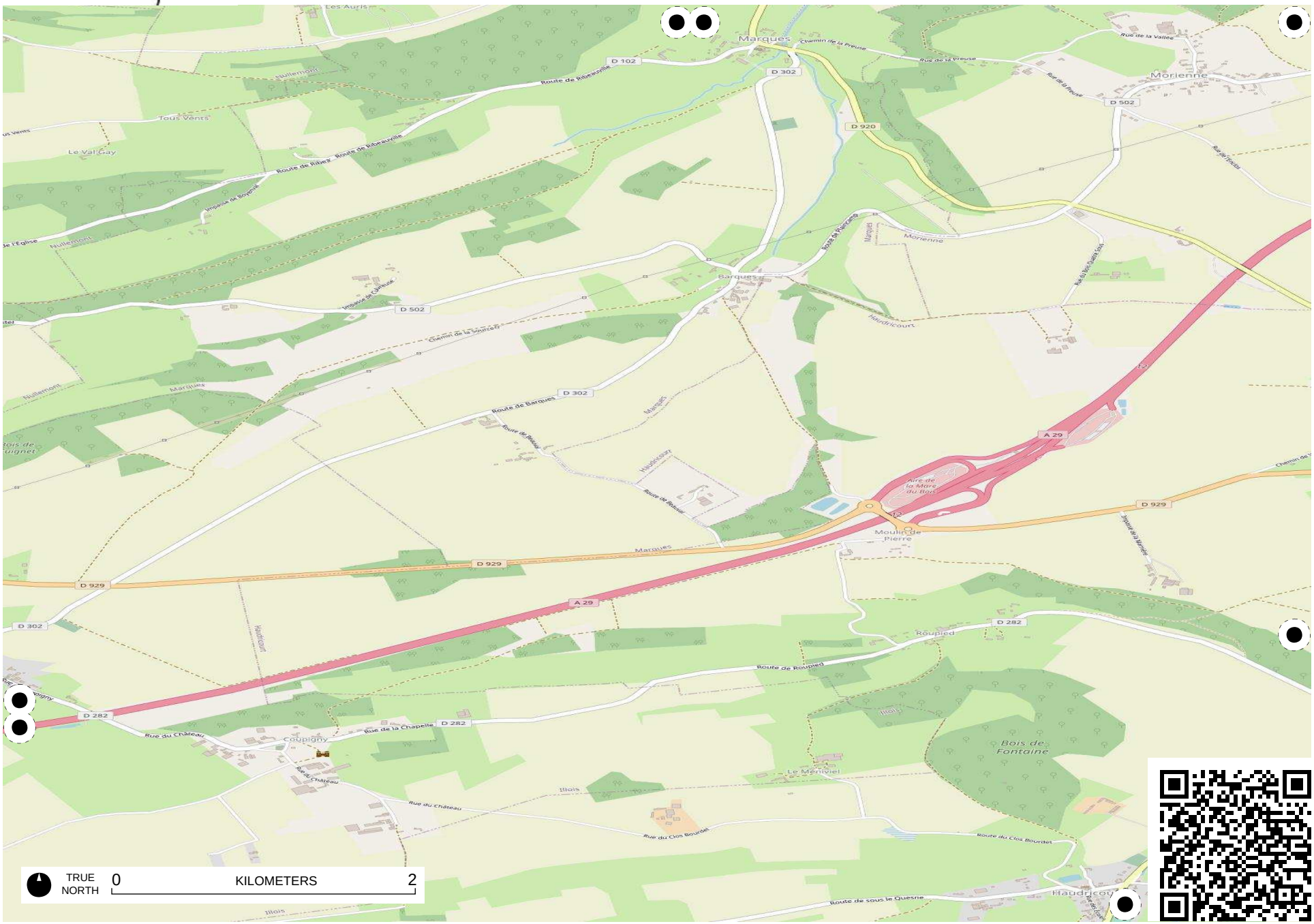

Field Papers

Avenue verte

http://fieldpapers.org/atlases/63n7tmap/F13

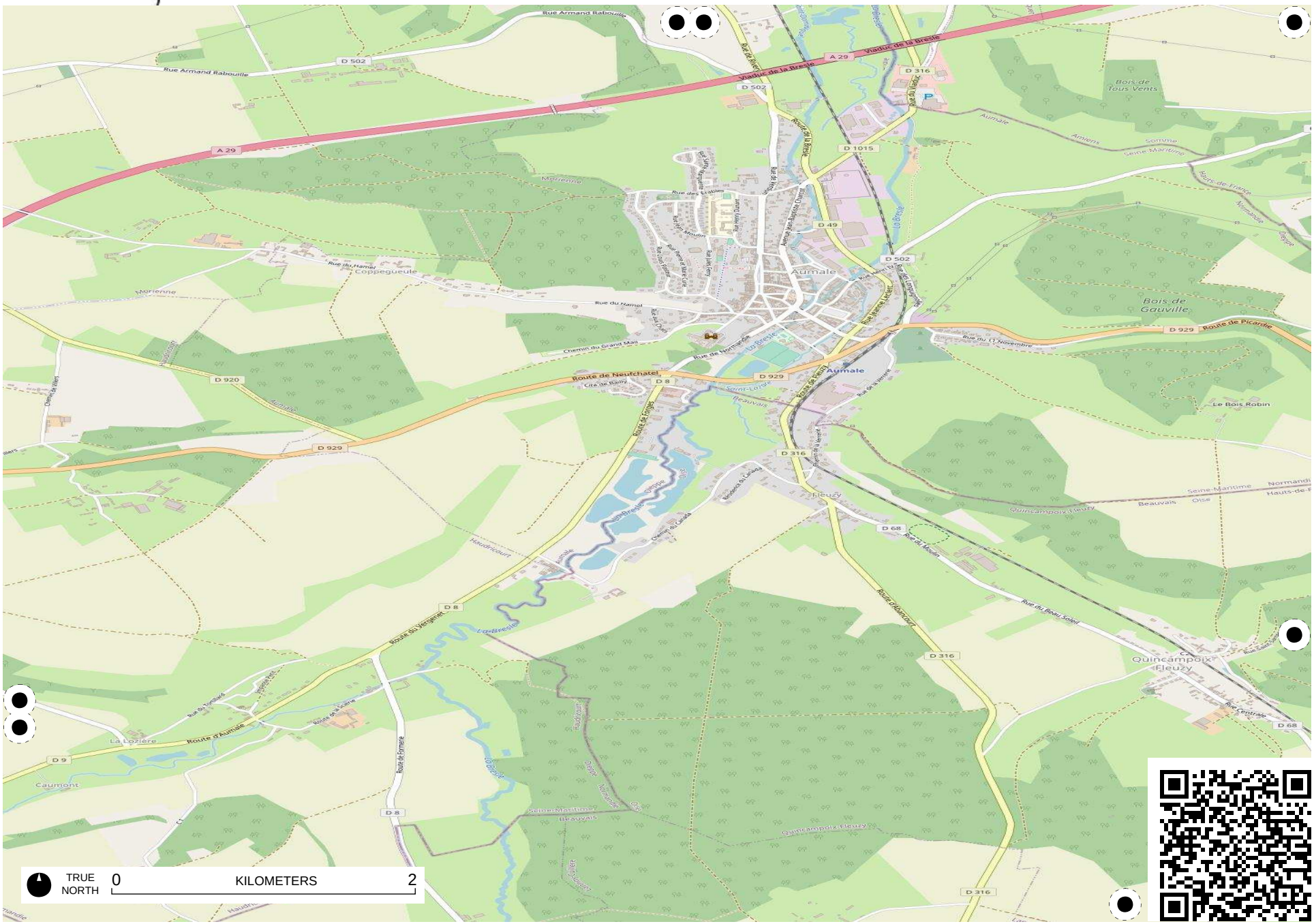

Field Papers

Avenue verte

http://fieldpapers.org/atlases/63n7tmap/F14

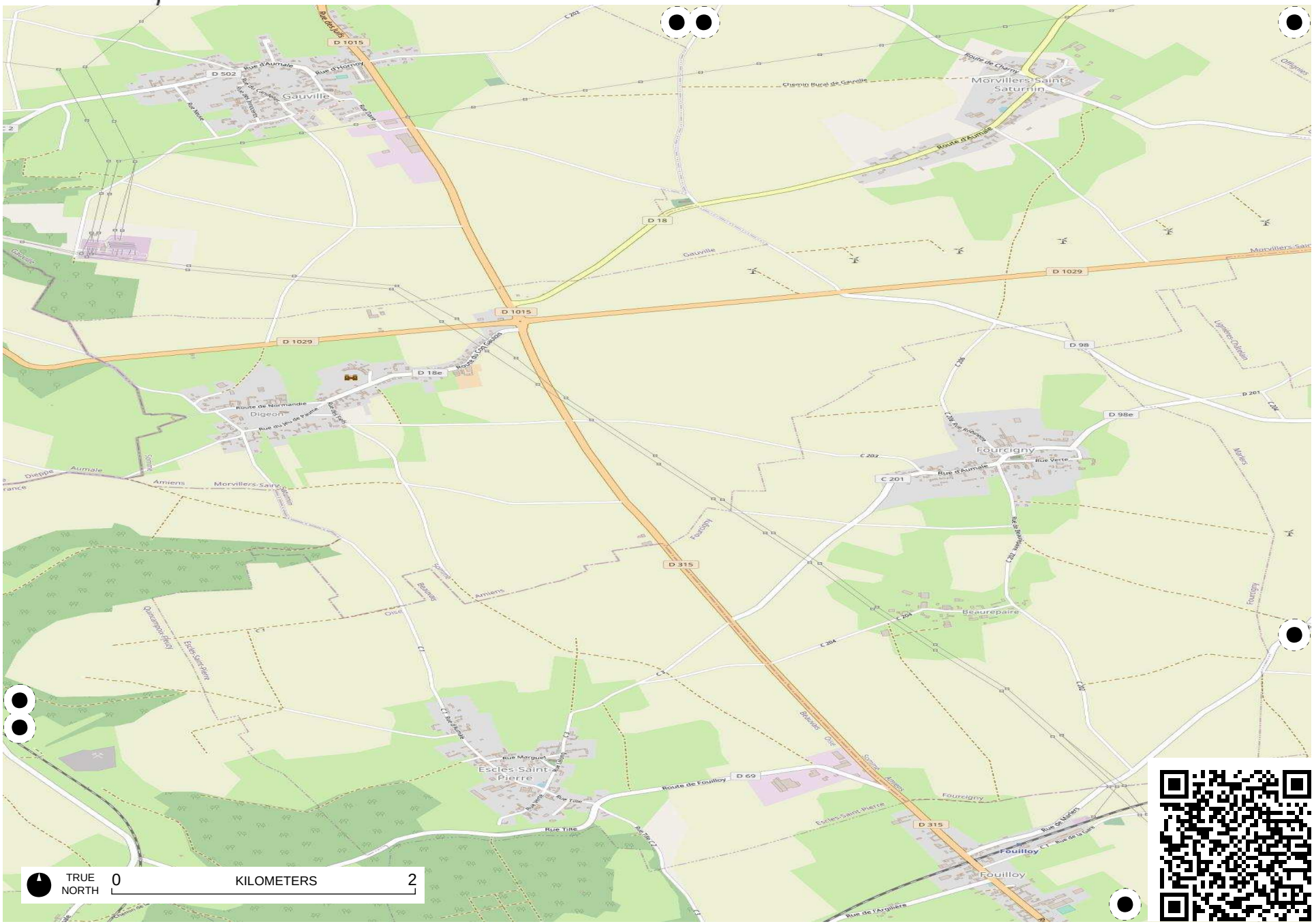

Field Papers

Avenue verte

http://fieldpapers.org/atlases/63n7tmap/F15

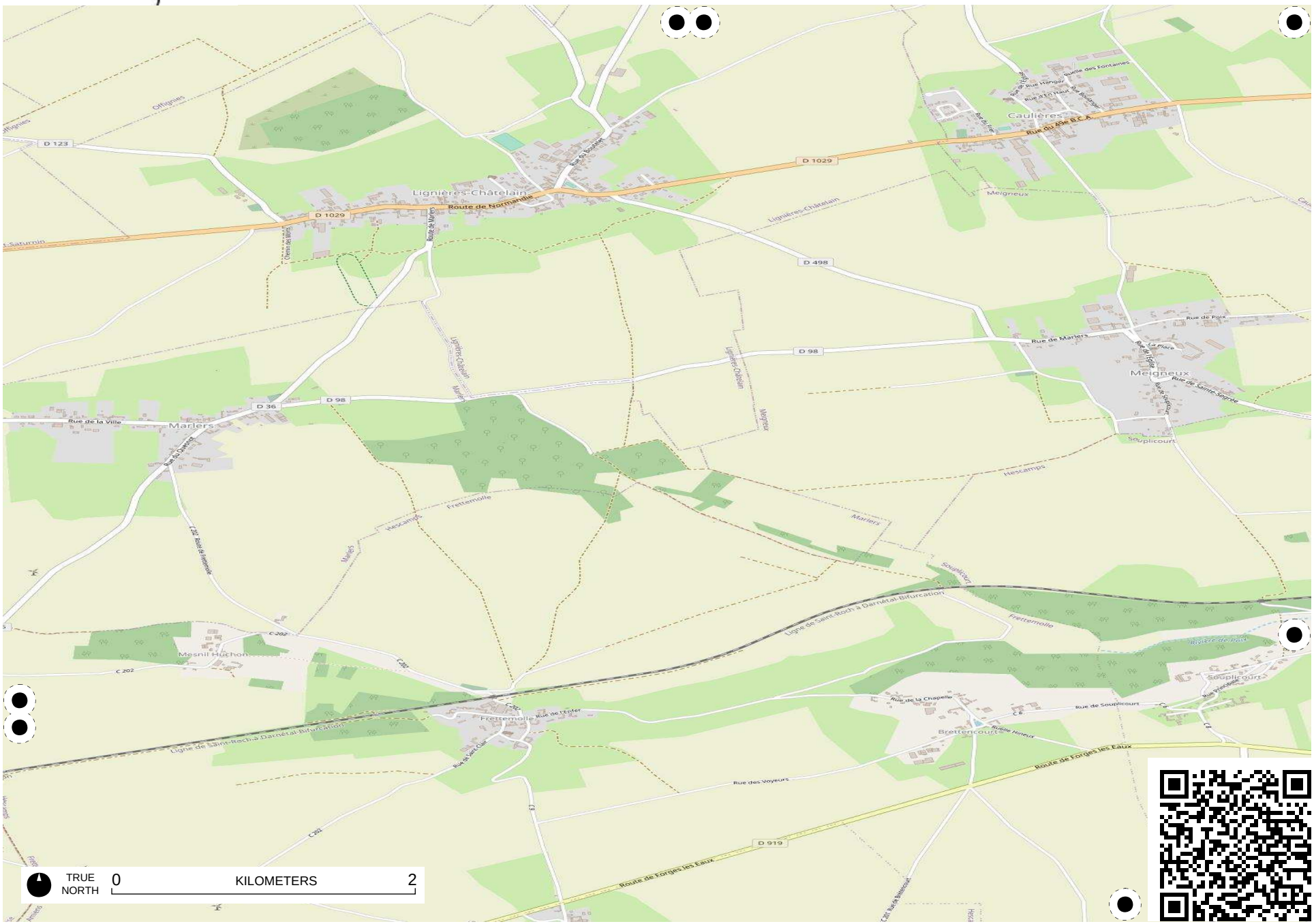

Field Papers

Avenue verte

http://fieldpapers.org/atlases/63n7tmap/F16

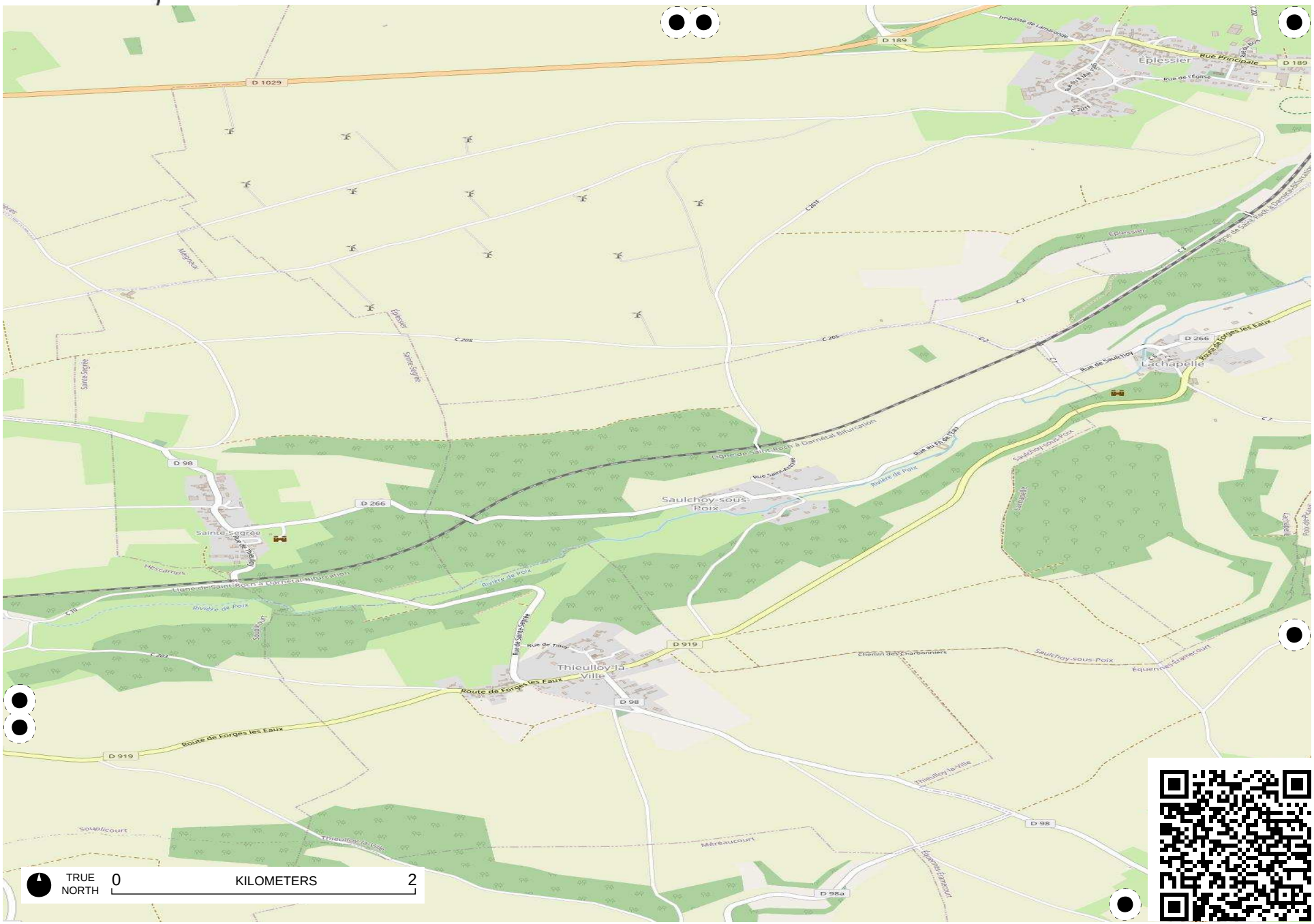

Field Papers

Avenue verte

http://fieldpapers.org/atlases/63n7tmap/F17

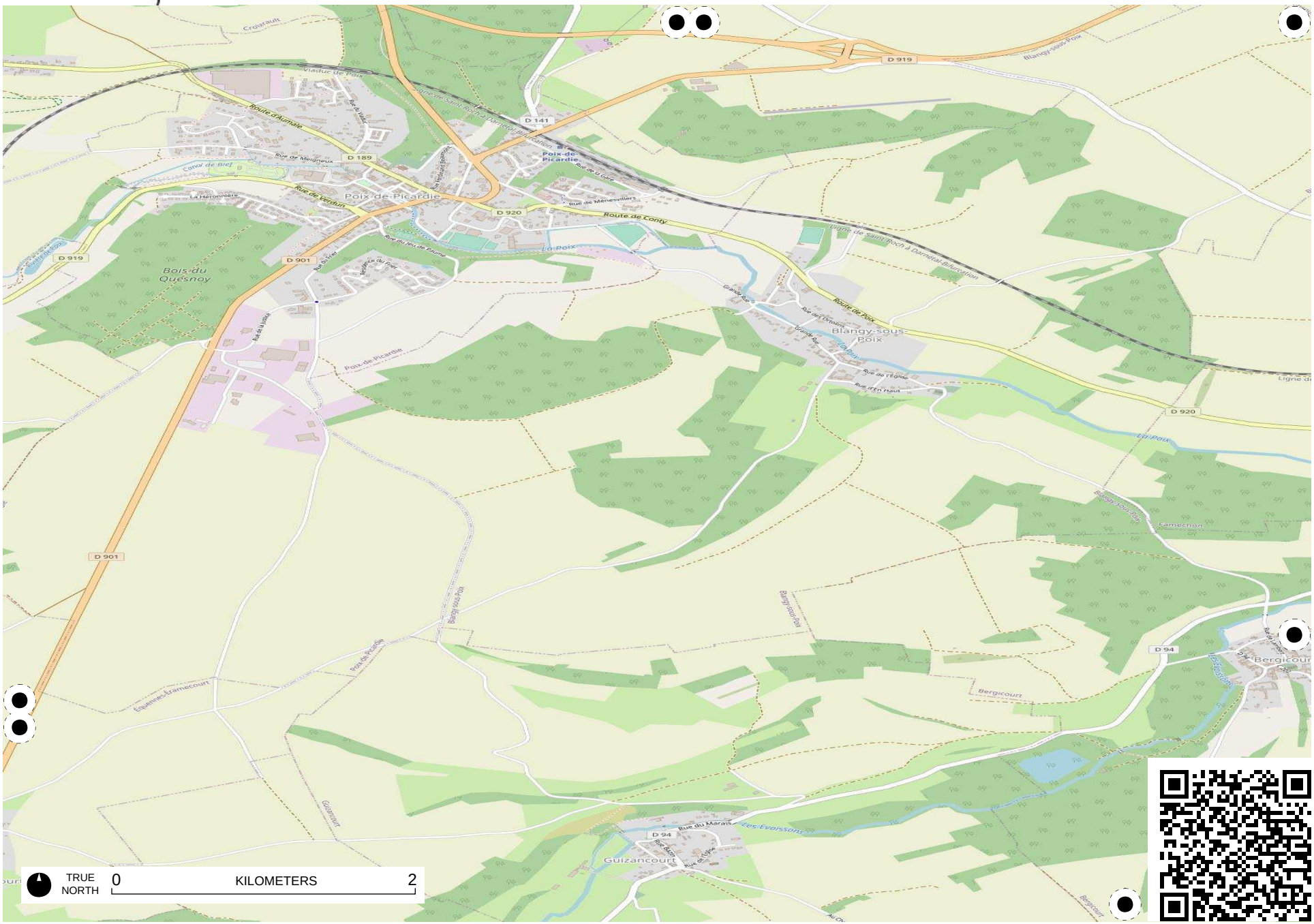

Field Papers

Avenue verte

http://fieldpapers.org/atlases/63n7tmap/F18

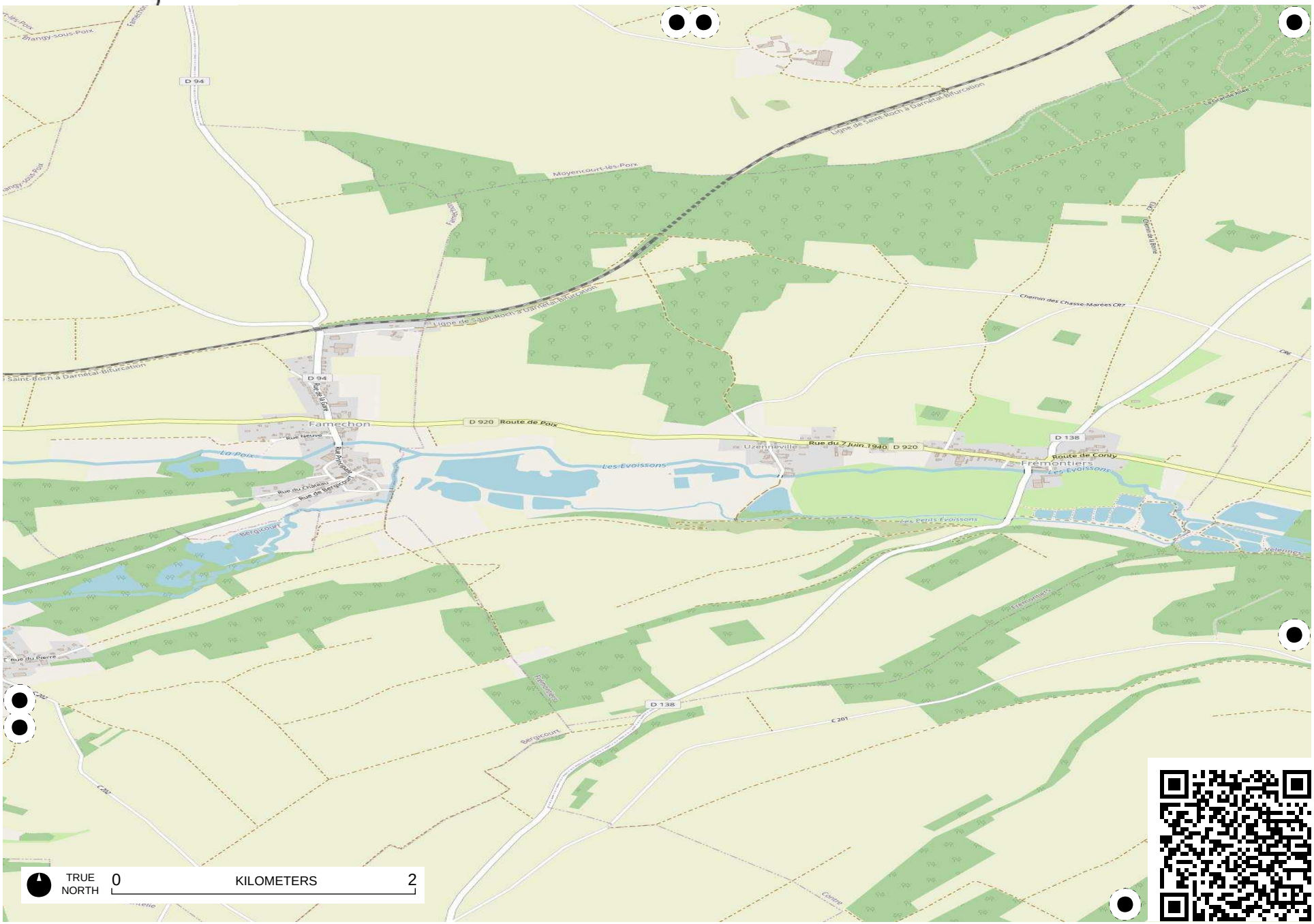

Field Papers

Avenue verte

http://fieldpapers.org/atlases/63n7tmap/F19

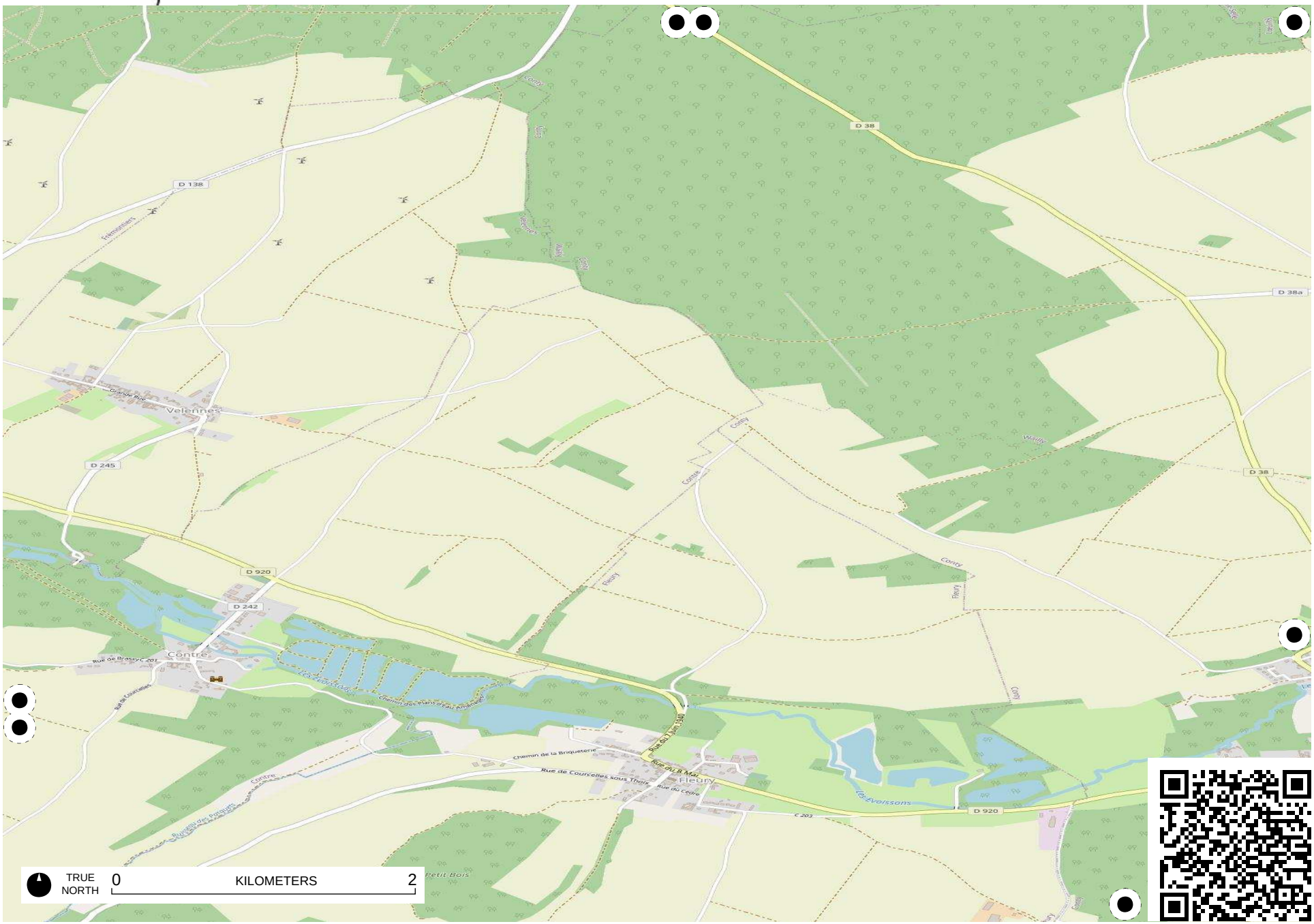

Field Papers

Avenue verte

http://fieldpapers.org/atlases/63n7tmap/F2

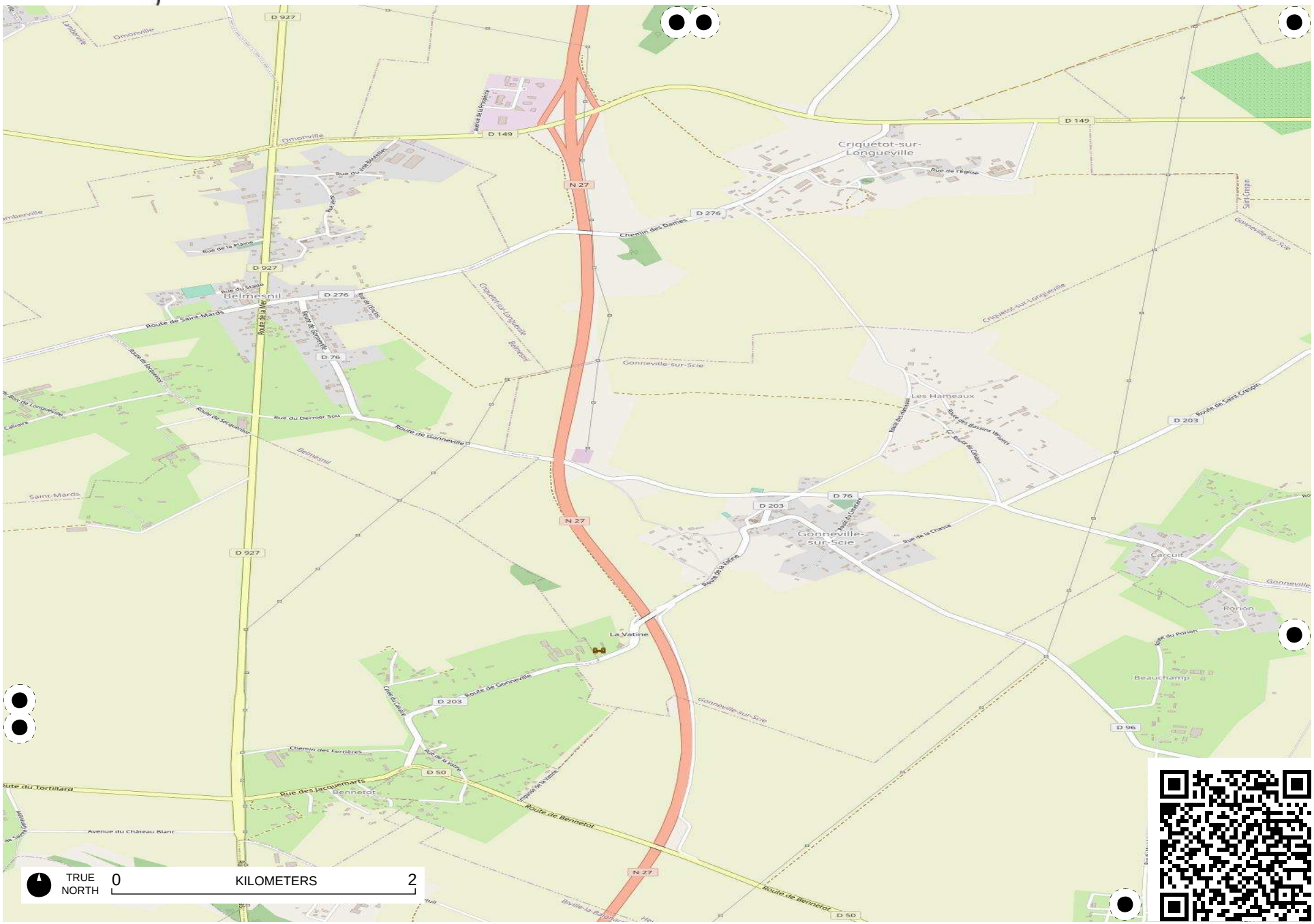

Field Papers

Avenue verte

http://fieldpapers.org/atlases/63n7tmap/F20



Field Papers

Avenue verte

http://fieldpapers.org/atlases/63n7tmap/F21

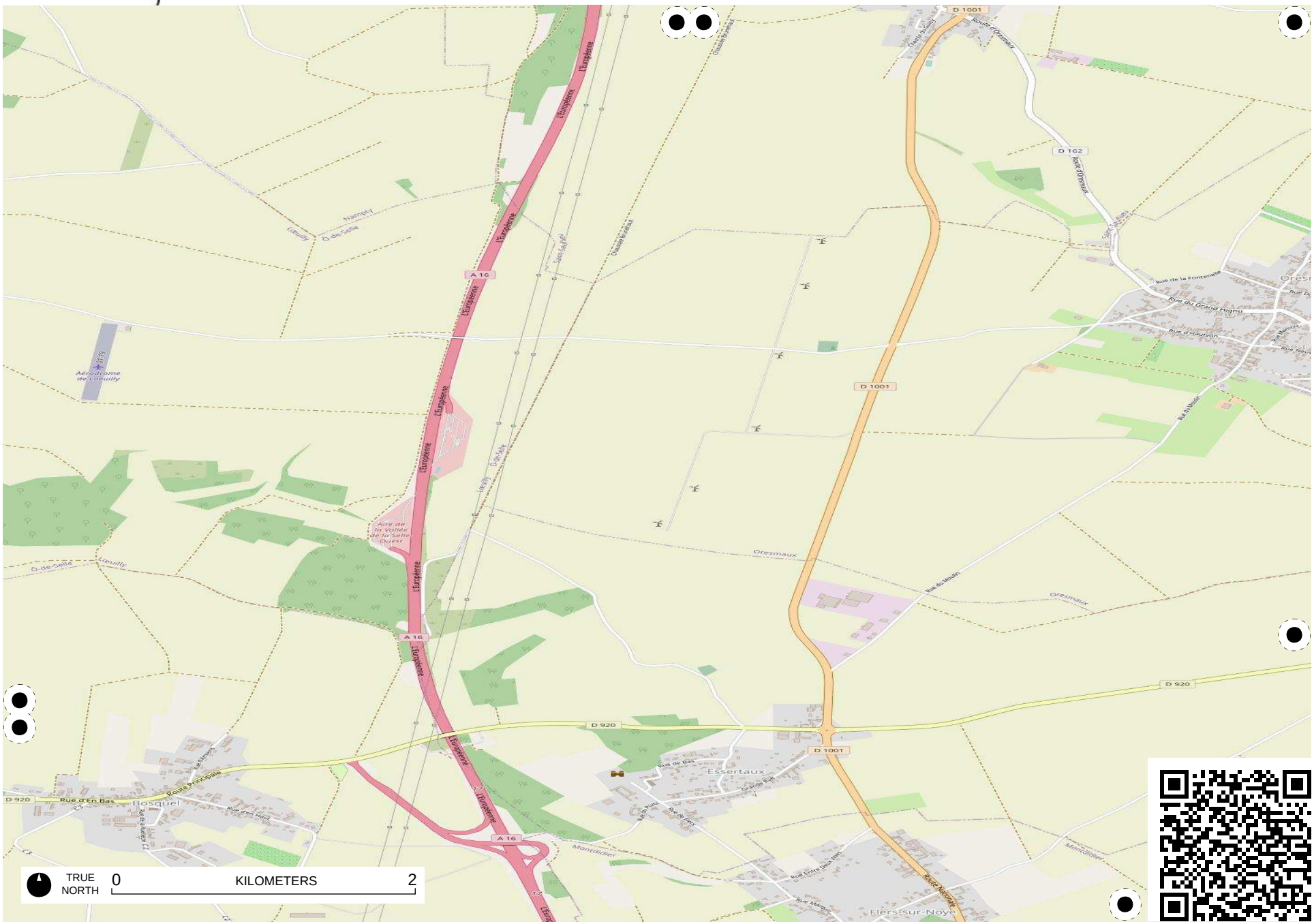

Field Papers

Avenue verte

http://fieldpapers.org/atlases/63n7tmap/F22

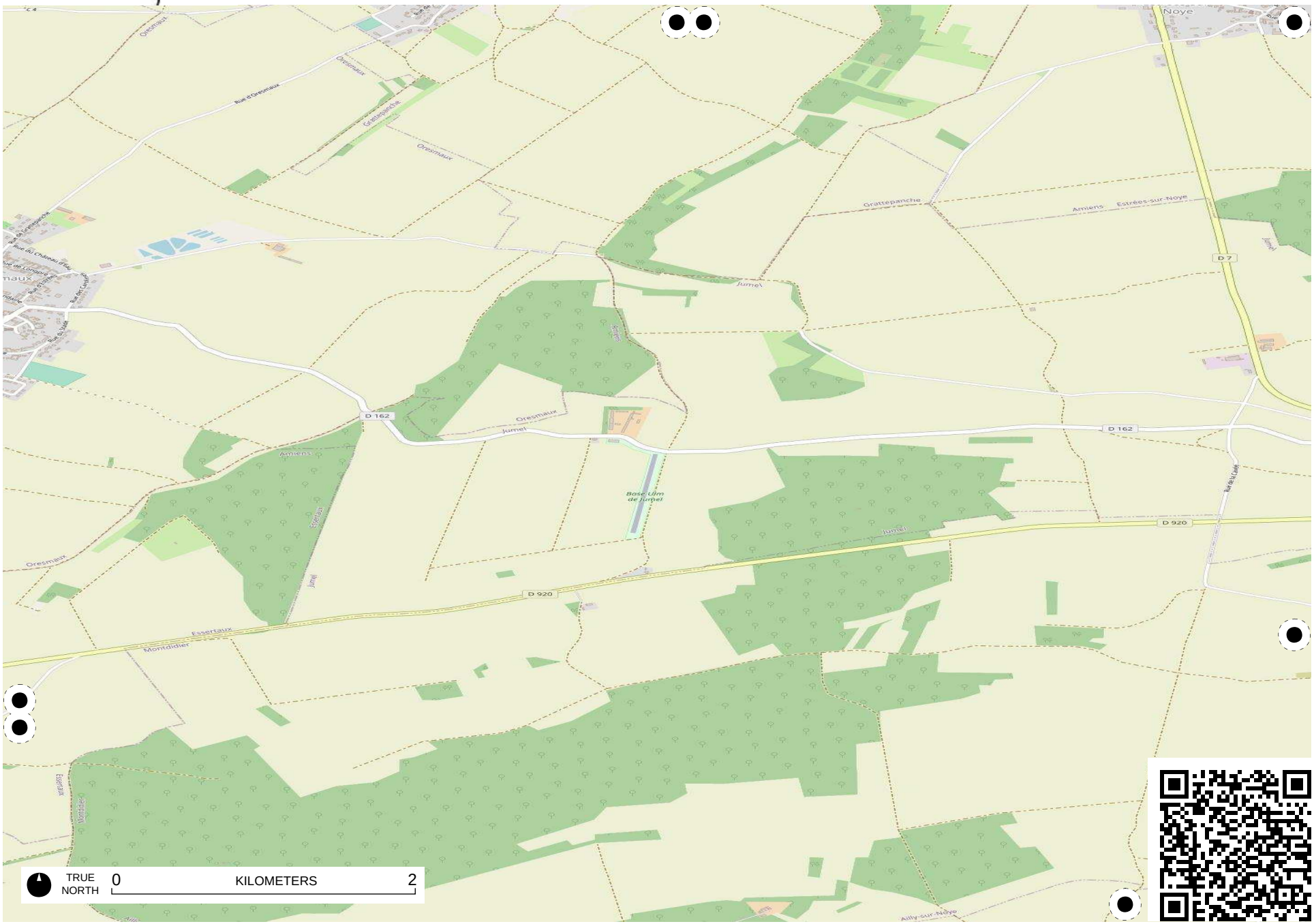

Field Papers

Avenue verte

http://fieldpapers.org/atlases/63n7tmap/F23



Field Papers

Avenue verte

http://fieldpapers.org/atlases/63n7tmap/F24

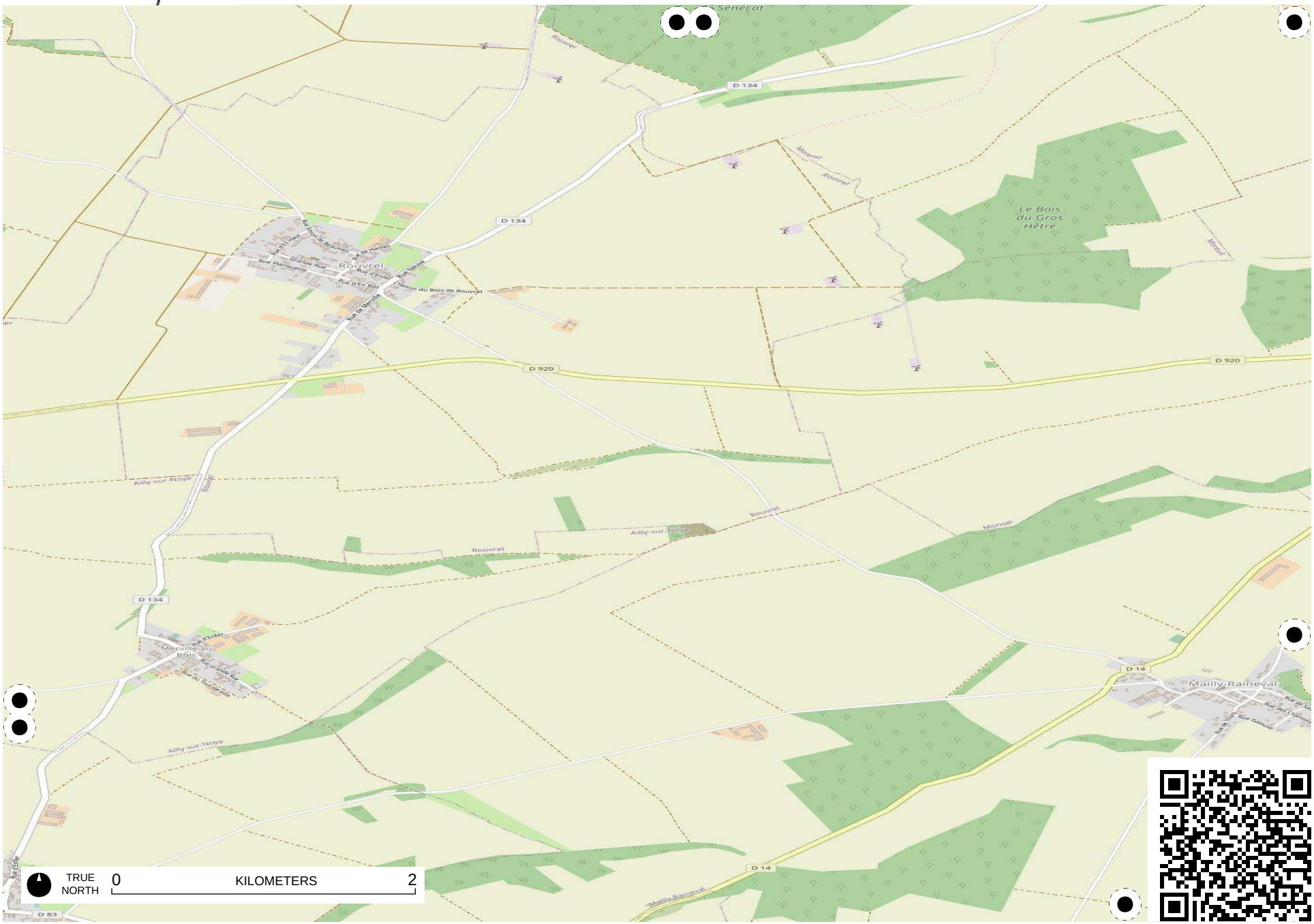

Field Papers

Avenue verte

http://fieldpapers.org/atlases/63n7tmap/F25

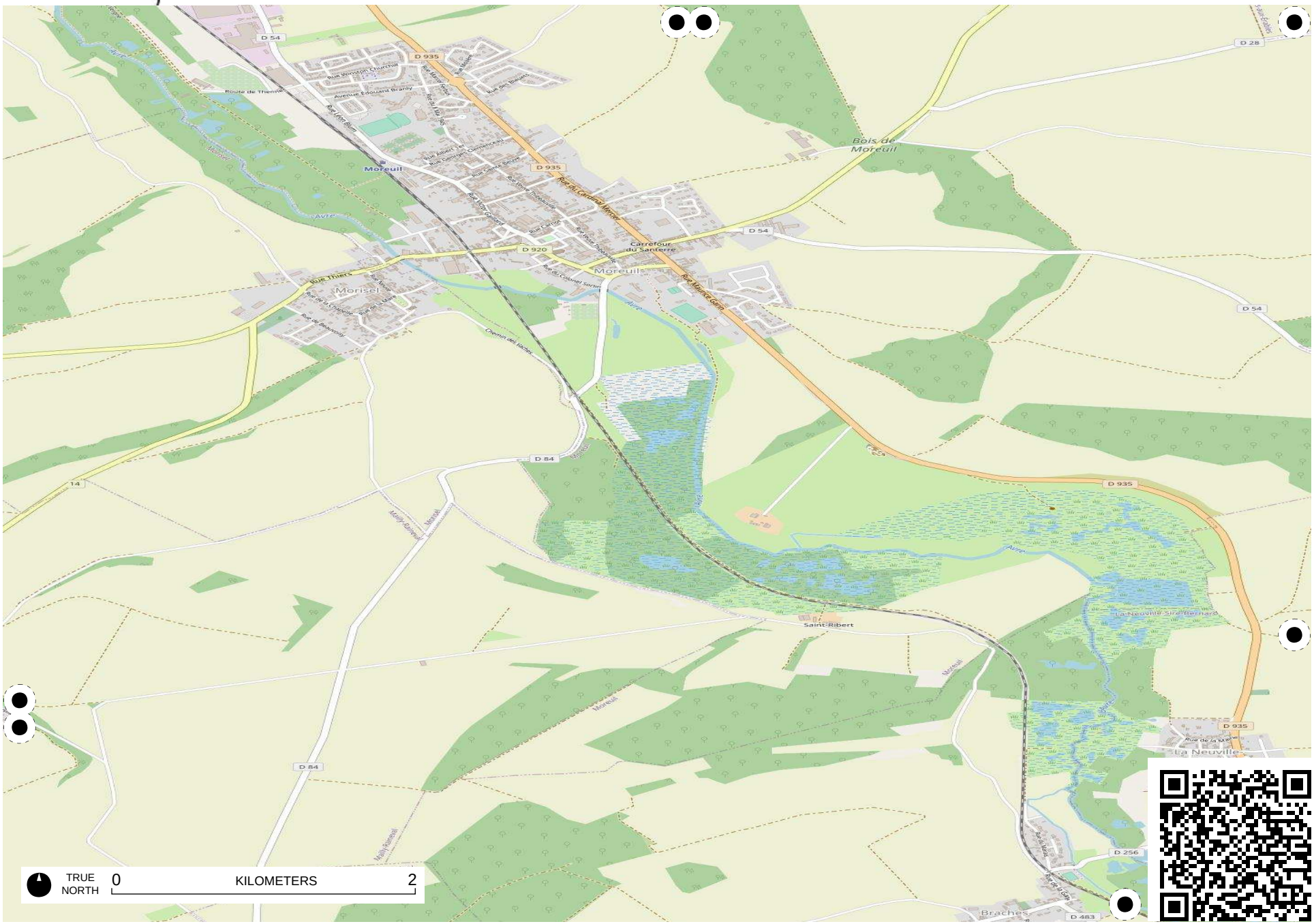

Field Papers

Avenue verte

http://fieldpapers.org/atlases/63n7tmap/F3

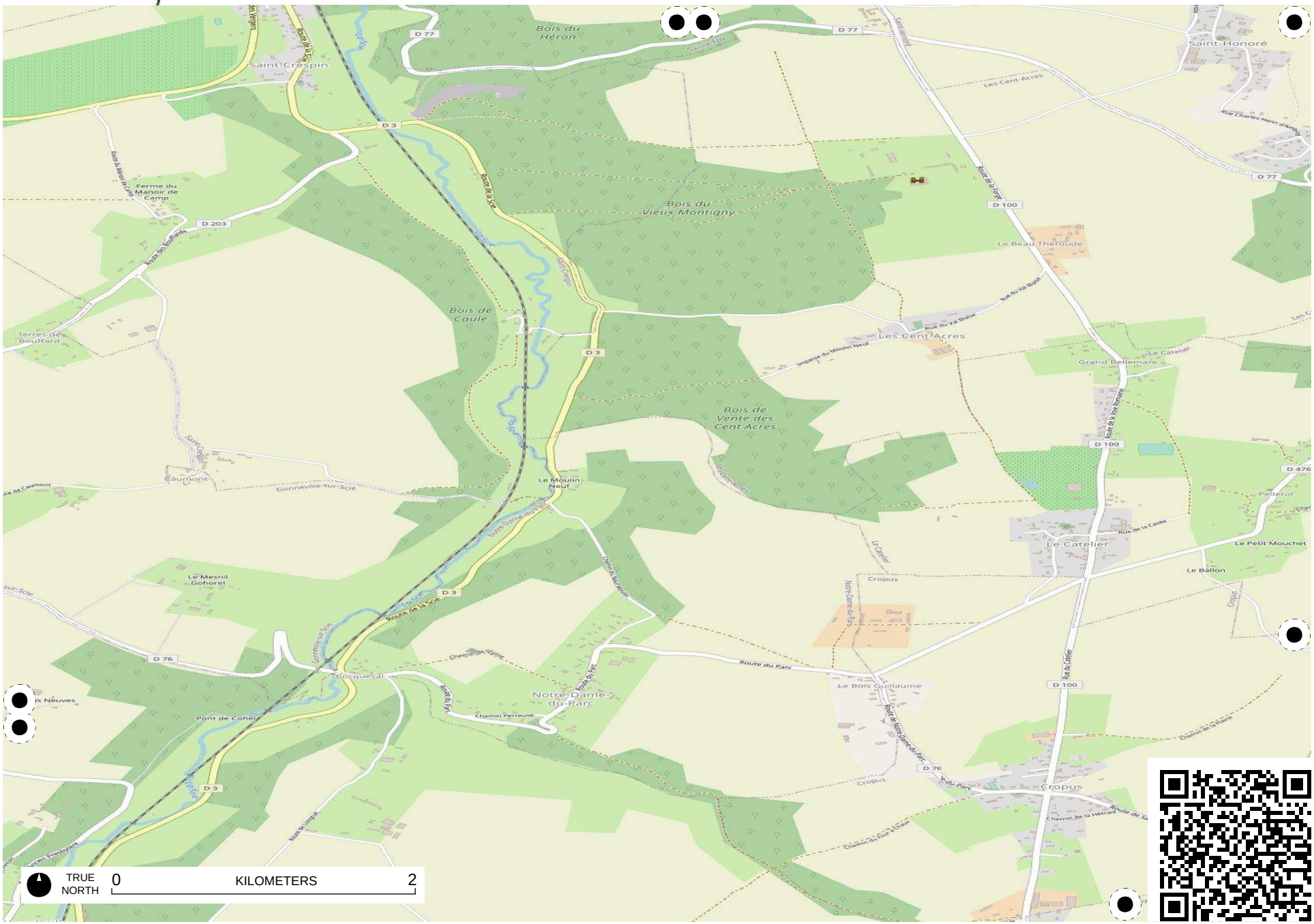

Field Papers

Avenue verte

http://fieldpapers.org/atlases/63n7tmap/F4



Field Papers

Avenue verte

http://fieldpapers.org/atlases/63n7tmap/F5

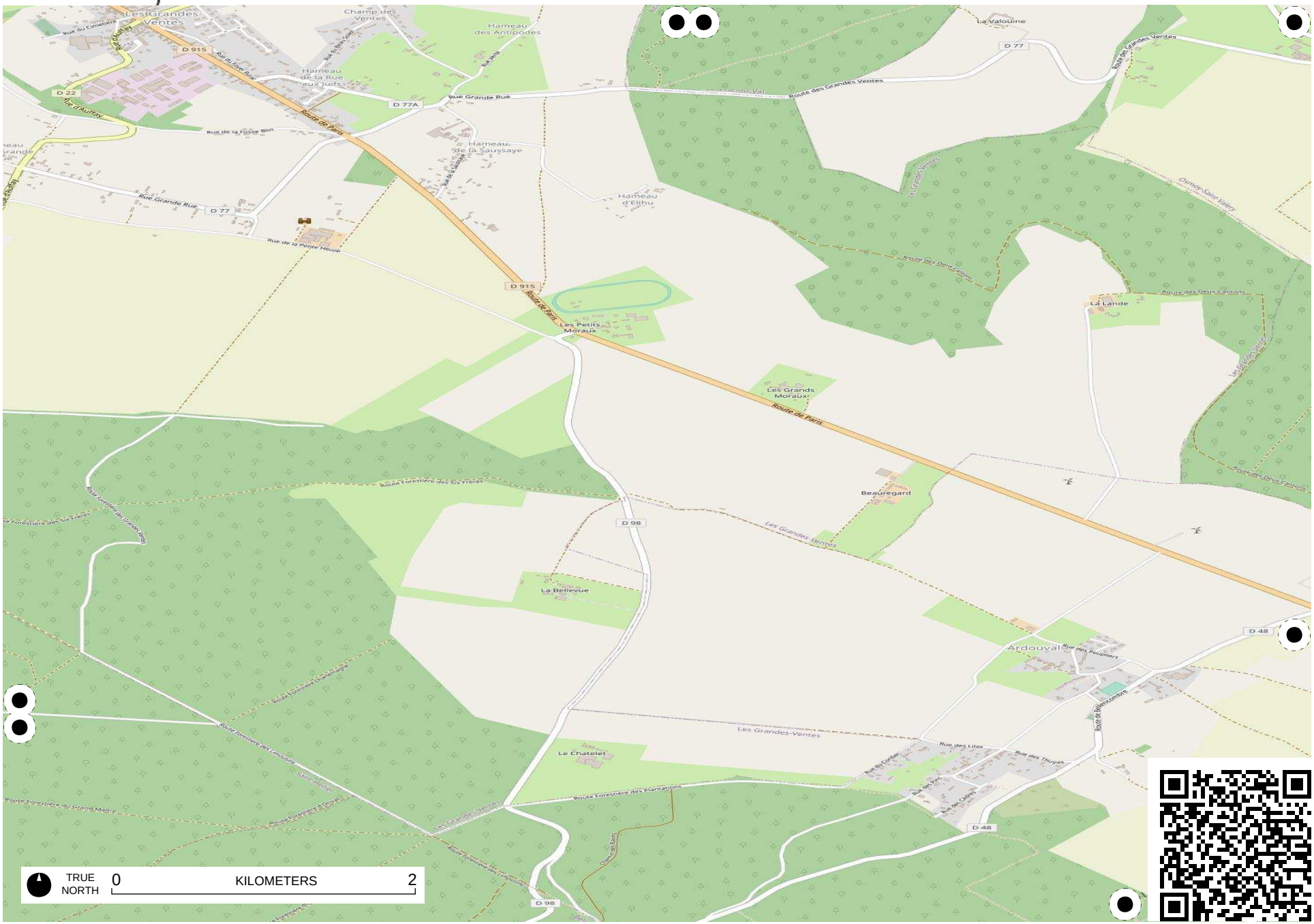

Field Papers

Avenue verte

http://fieldpapers.org/atlases/63n7tmap/F6

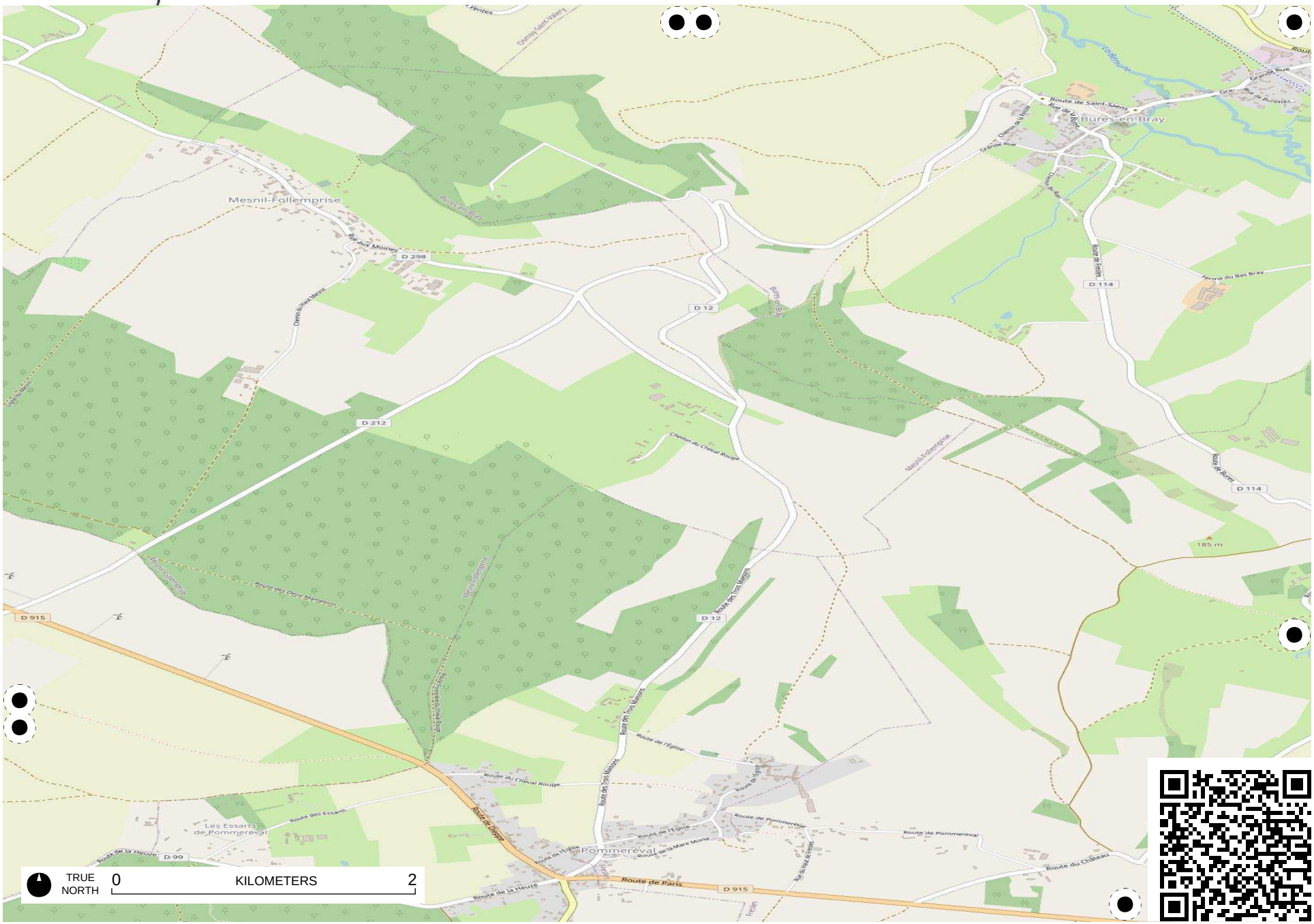

Field Papers

Avenue verte

http://fieldpapers.org/atlases/63n7tmap/F7

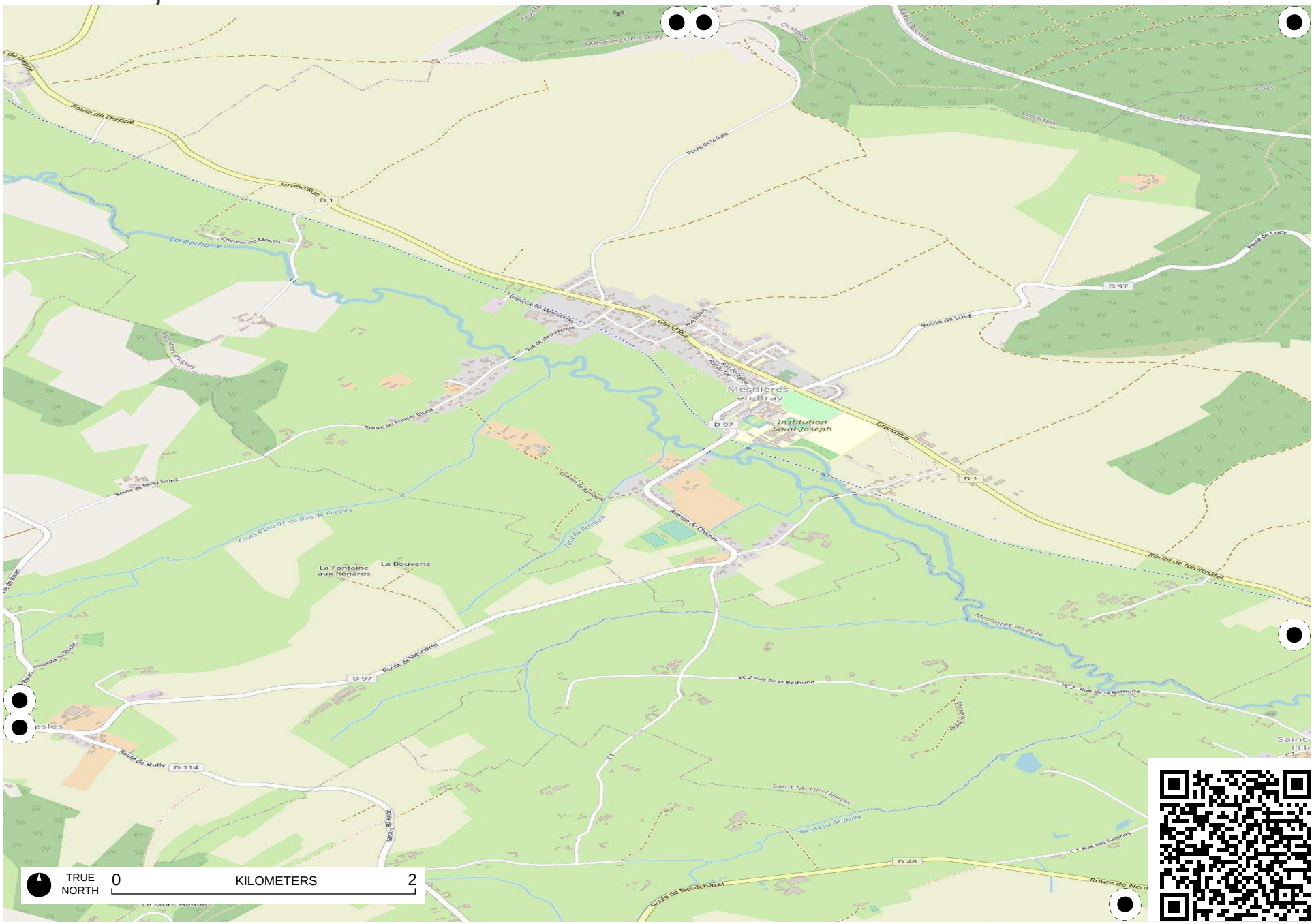

Field Papers

Avenue verte

http://fieldpapers.org/atlases/63n7tmap/F8

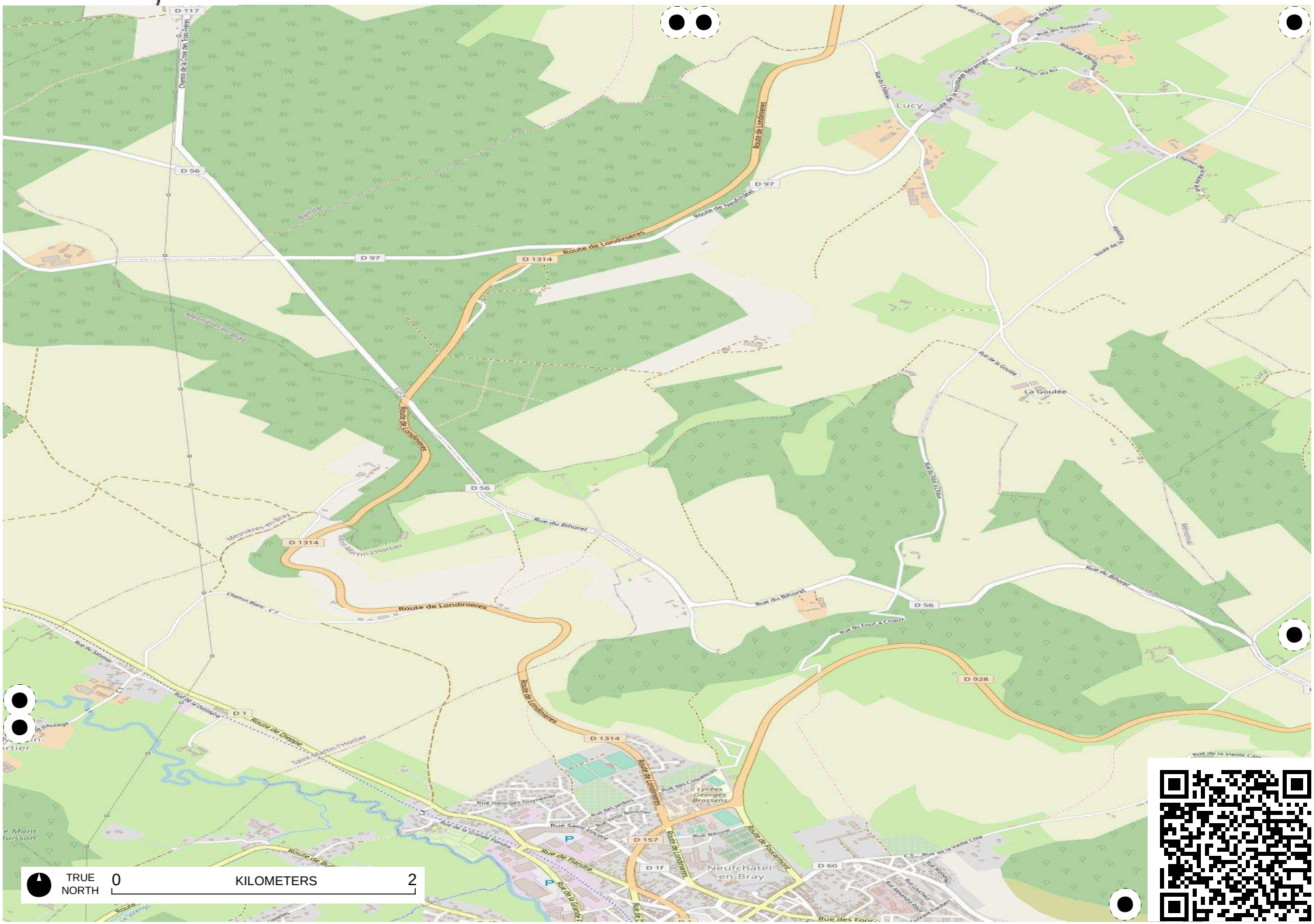

Field Papers

Avenue verte

http://fieldpapers.org/atlases/63n7tmap/F9

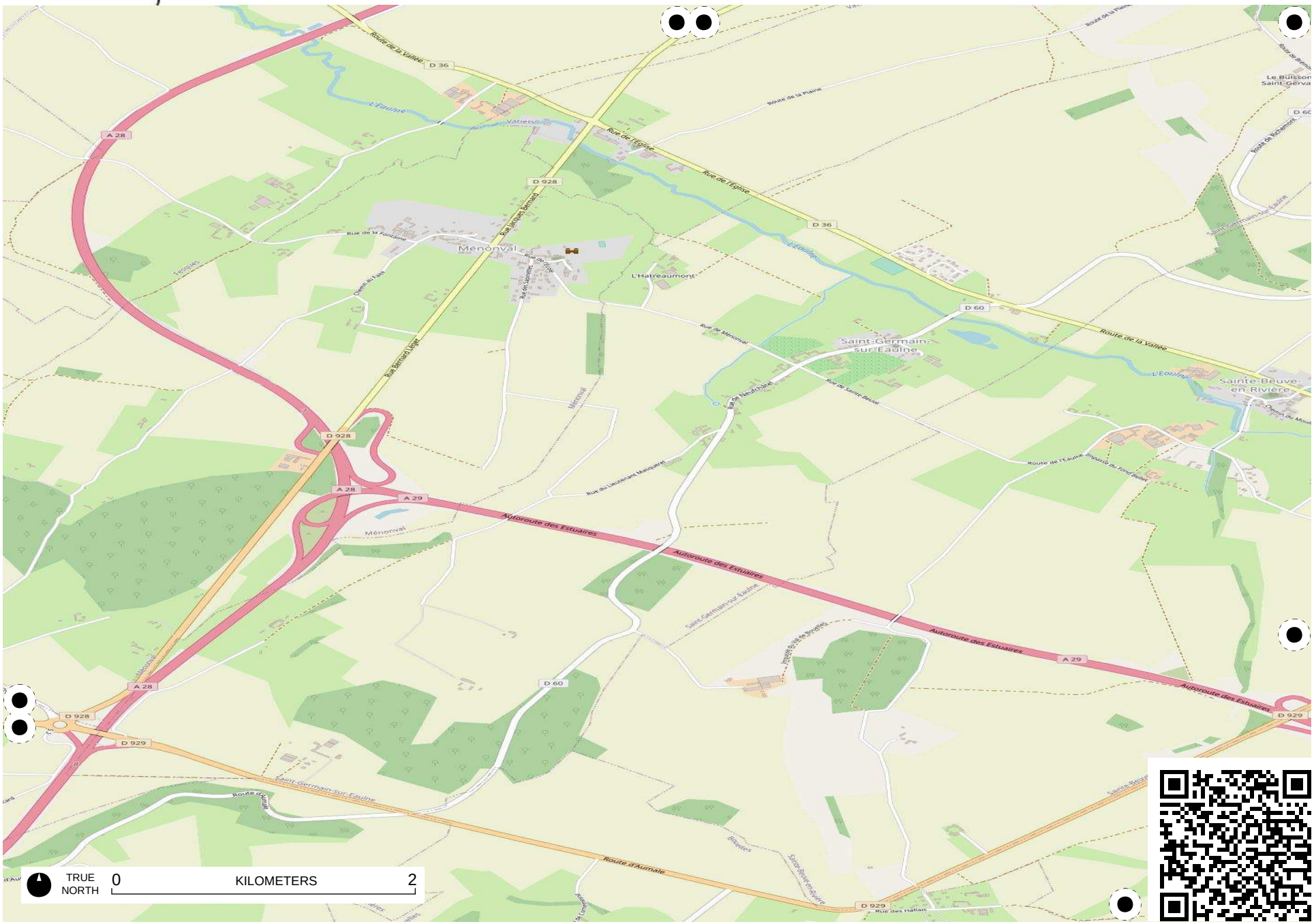

Field Papers

Avenue verte

http://fieldpapers.org/atlases/63n7tmap/G1

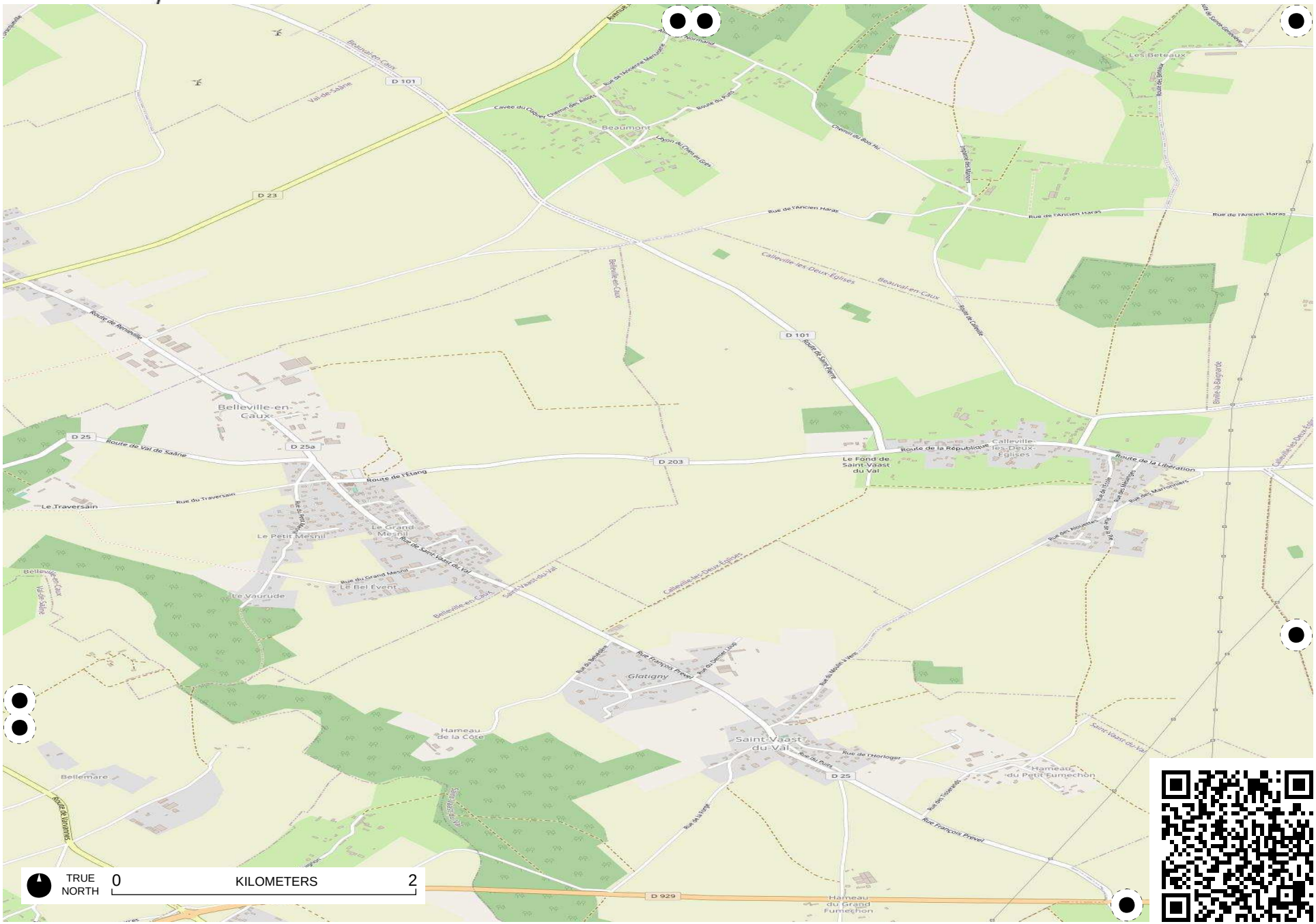

Field Papers

Avenue verte

http://fieldpapers.org/atlases/63n7tmap/G10

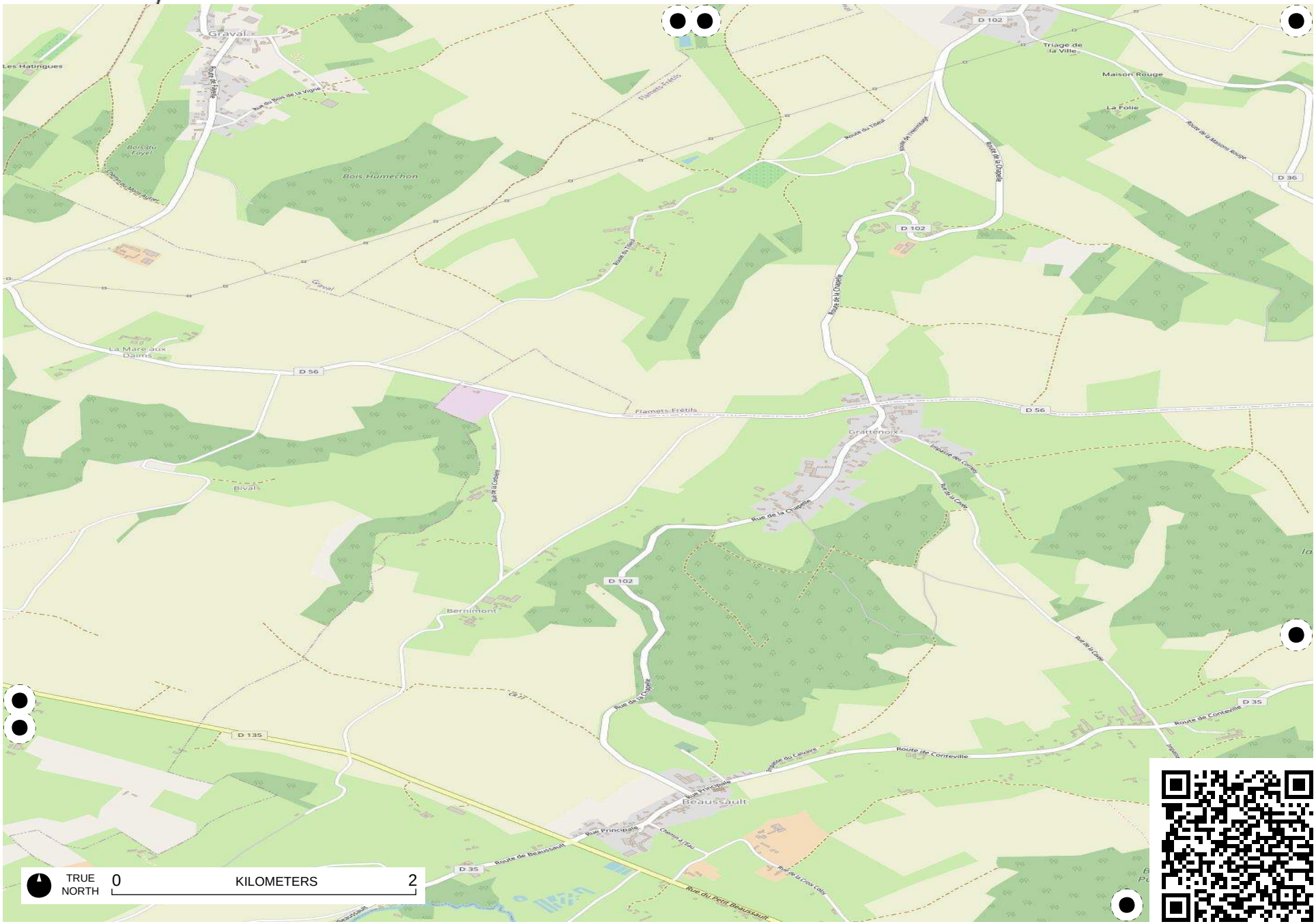

Field Papers

Avenue verte

http://fieldpapers.org/atlases/63n7tmap/G11

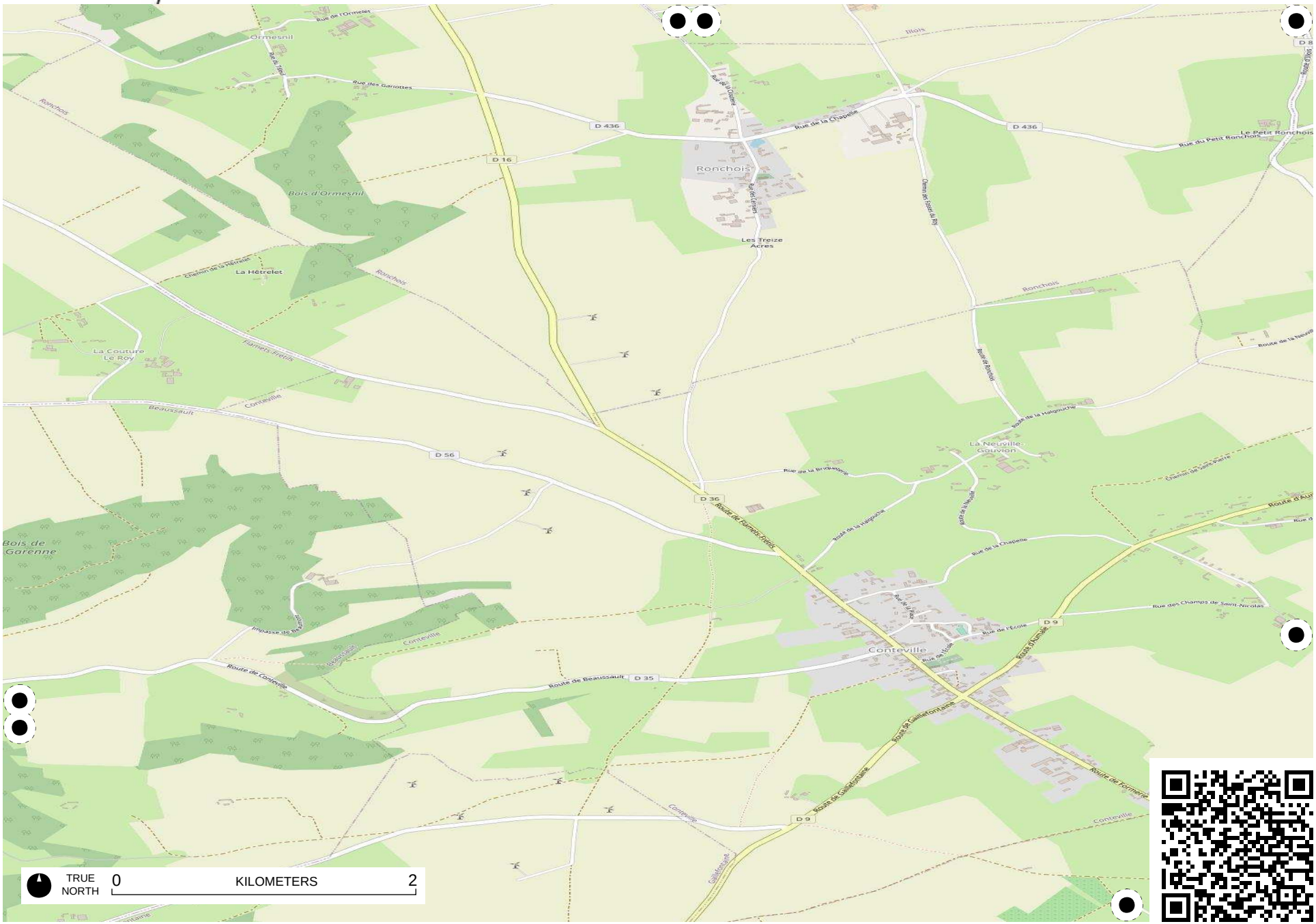

Field Papers

Avenue verte

http://fieldpapers.org/atlases/63n7tmap/G12

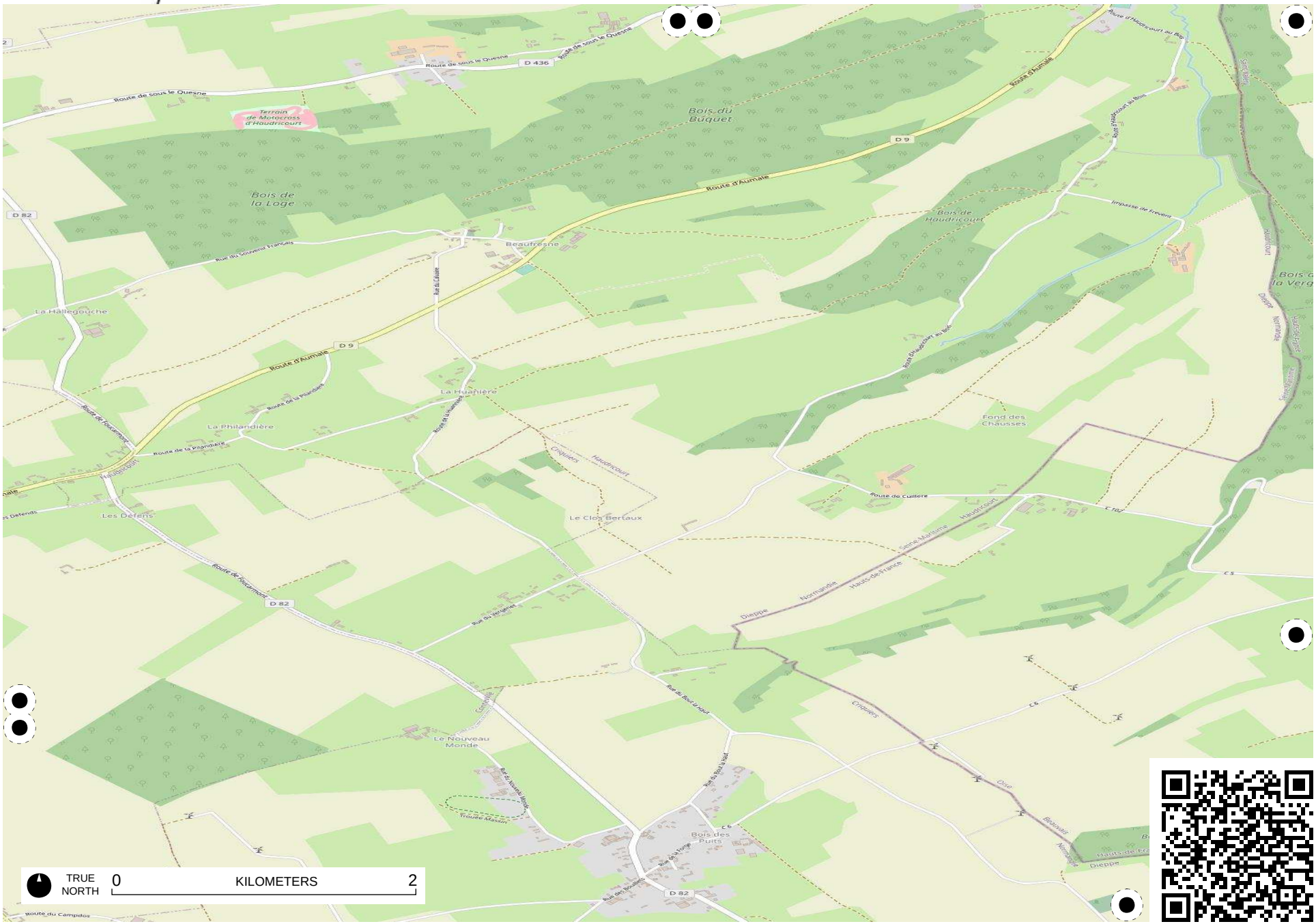

Field Papers

Avenue verte

http://fieldpapers.org/atlases/63n7tmap/G13

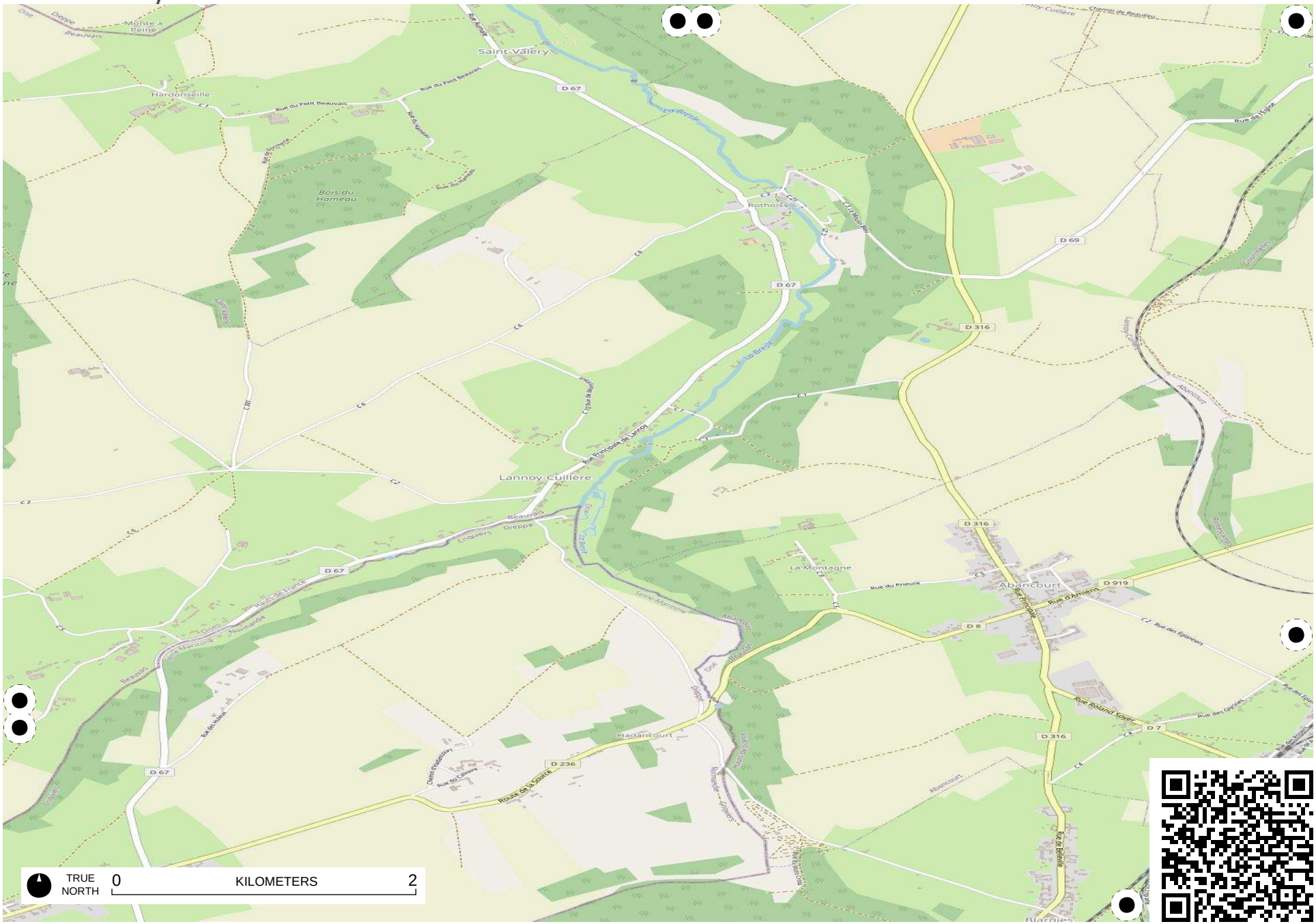

Field Papers

Avenue verte

http://fieldpapers.org/atlases/63n7tmap/G14

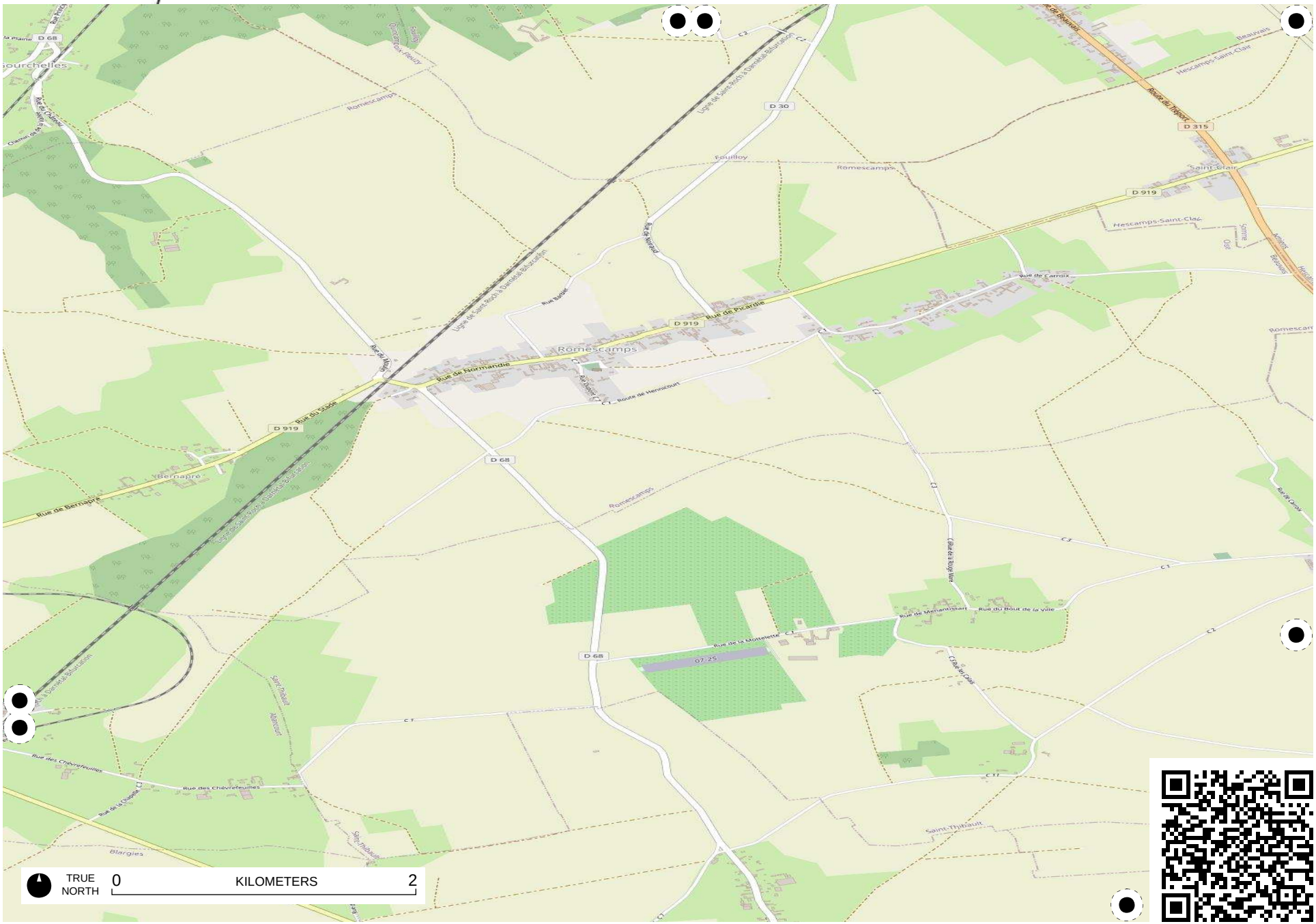

Field Papers

Avenue verte

http://fieldpapers.org/atlases/63n7tmap/G15

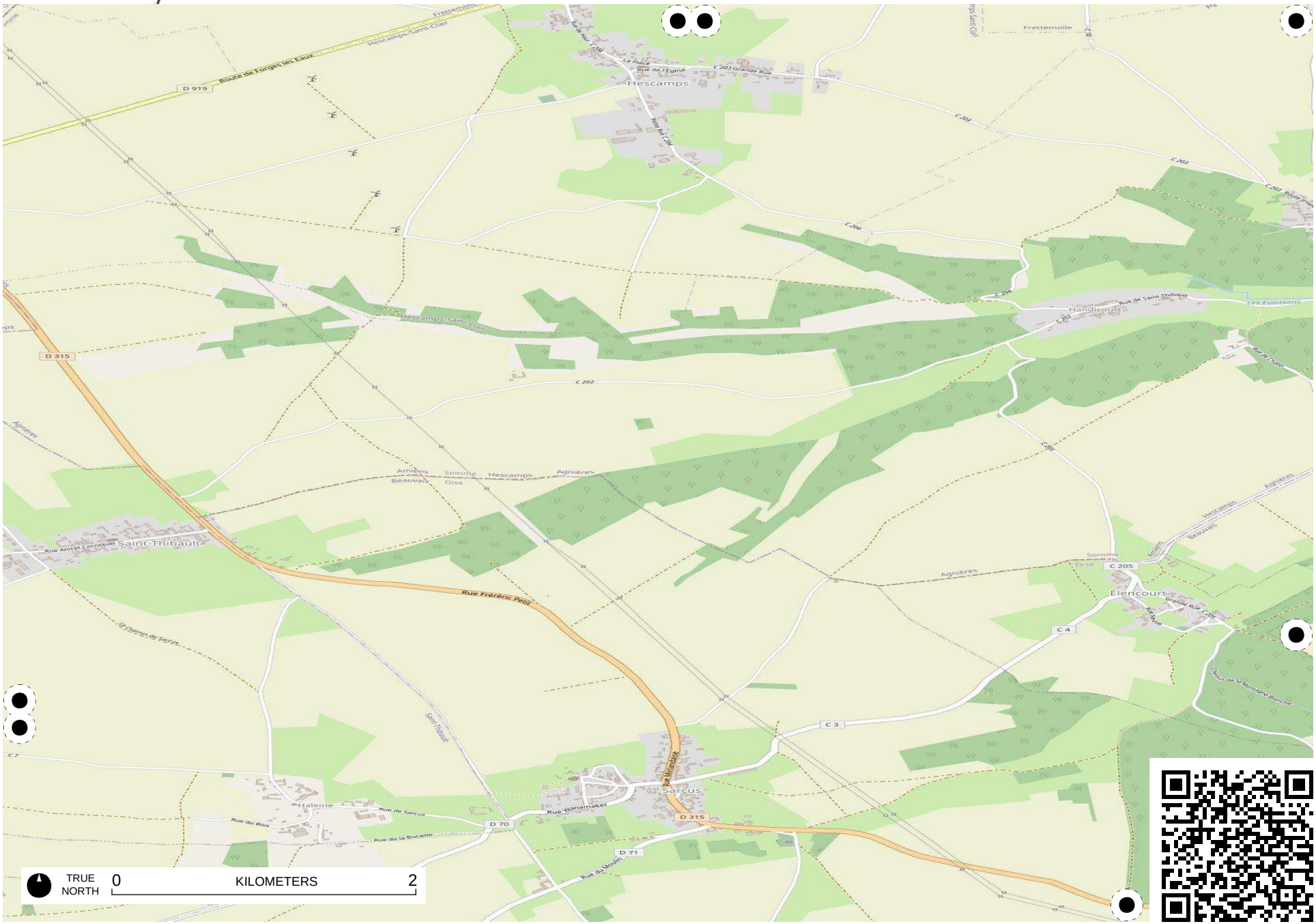

Field Papers

Avenue verte

http://fieldpapers.org/atlases/63n7tmap/G16

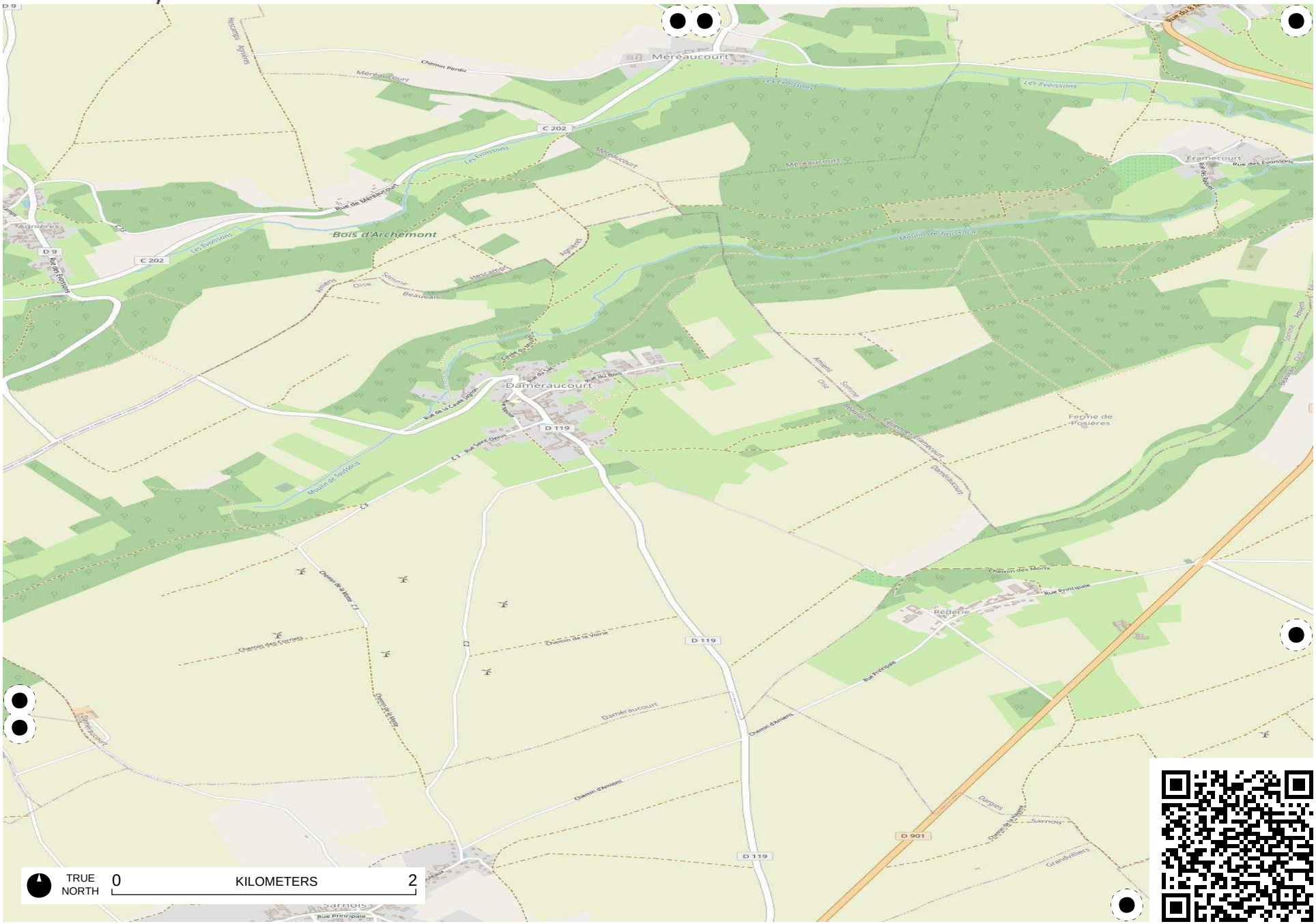

Field Papers

Avenue verte

http://fieldpapers.org/atlases/63n7tmap/G17

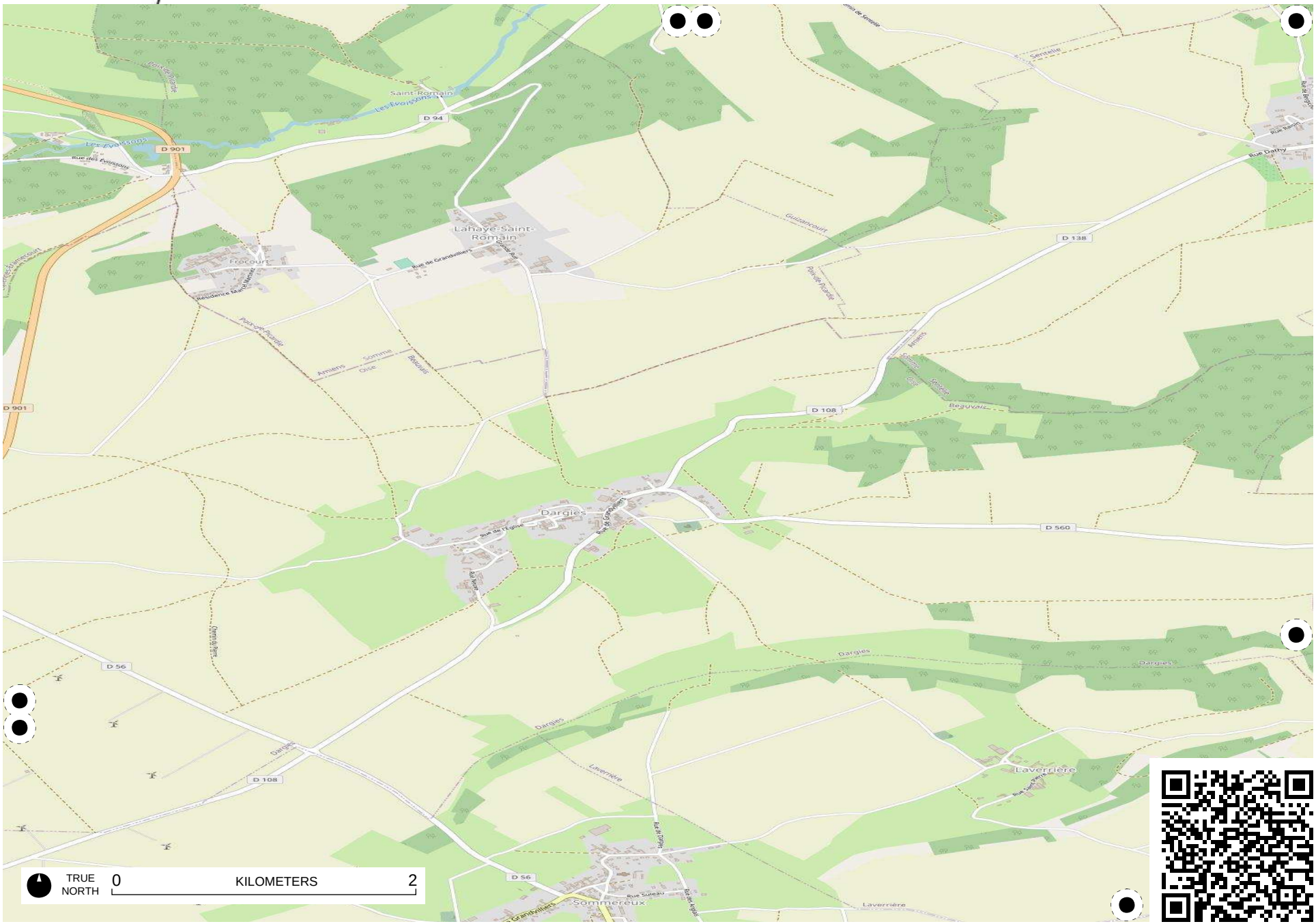

Field Papers

Avenue verte

http://fieldpapers.org/atlases/63n7tmap/G18



Field Papers

Avenue verte

http://fieldpapers.org/atlases/63n7tmap/G19

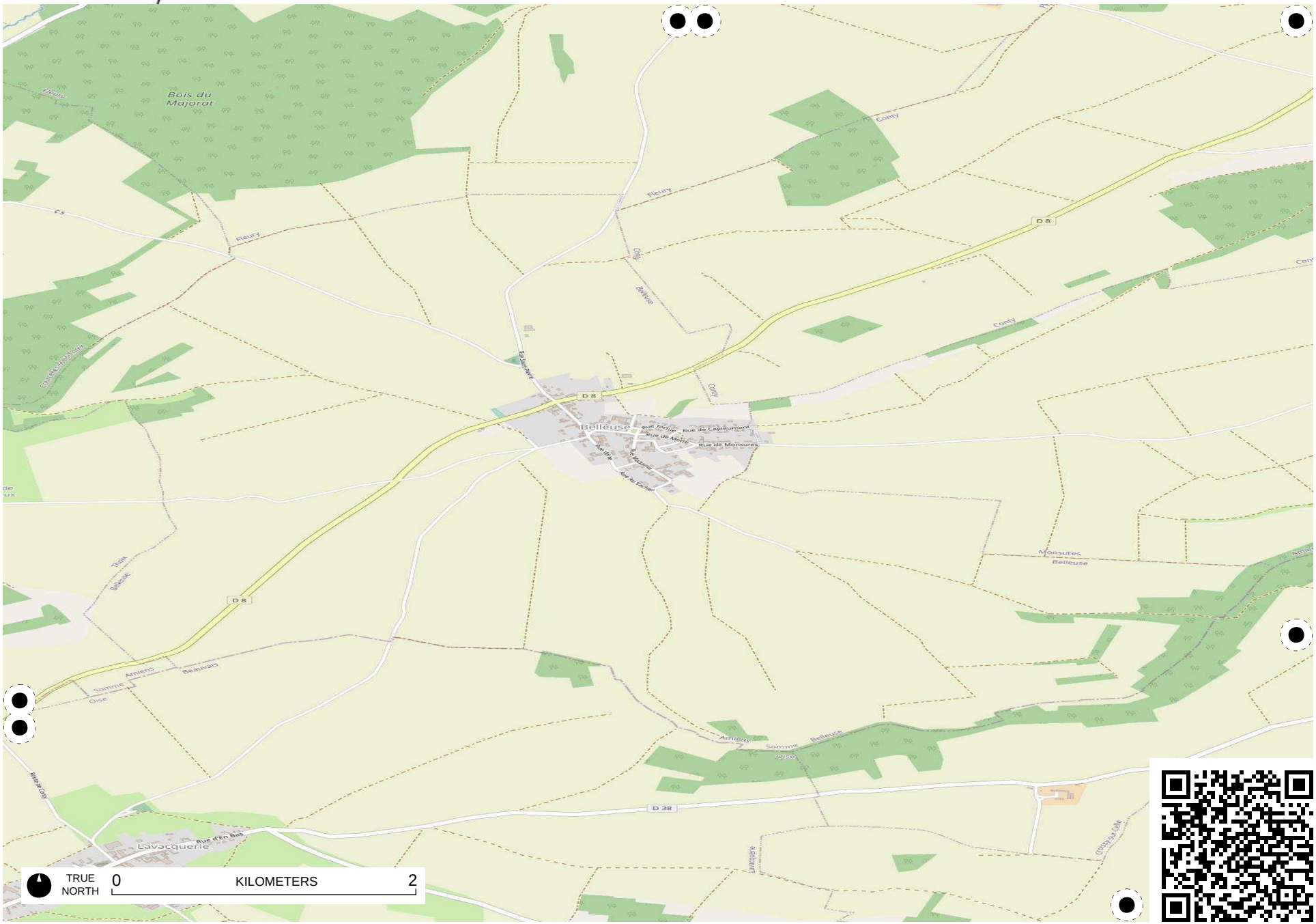

Field Papers

Avenue verte

http://fieldpapers.org/atlases/63n7tmap/G2

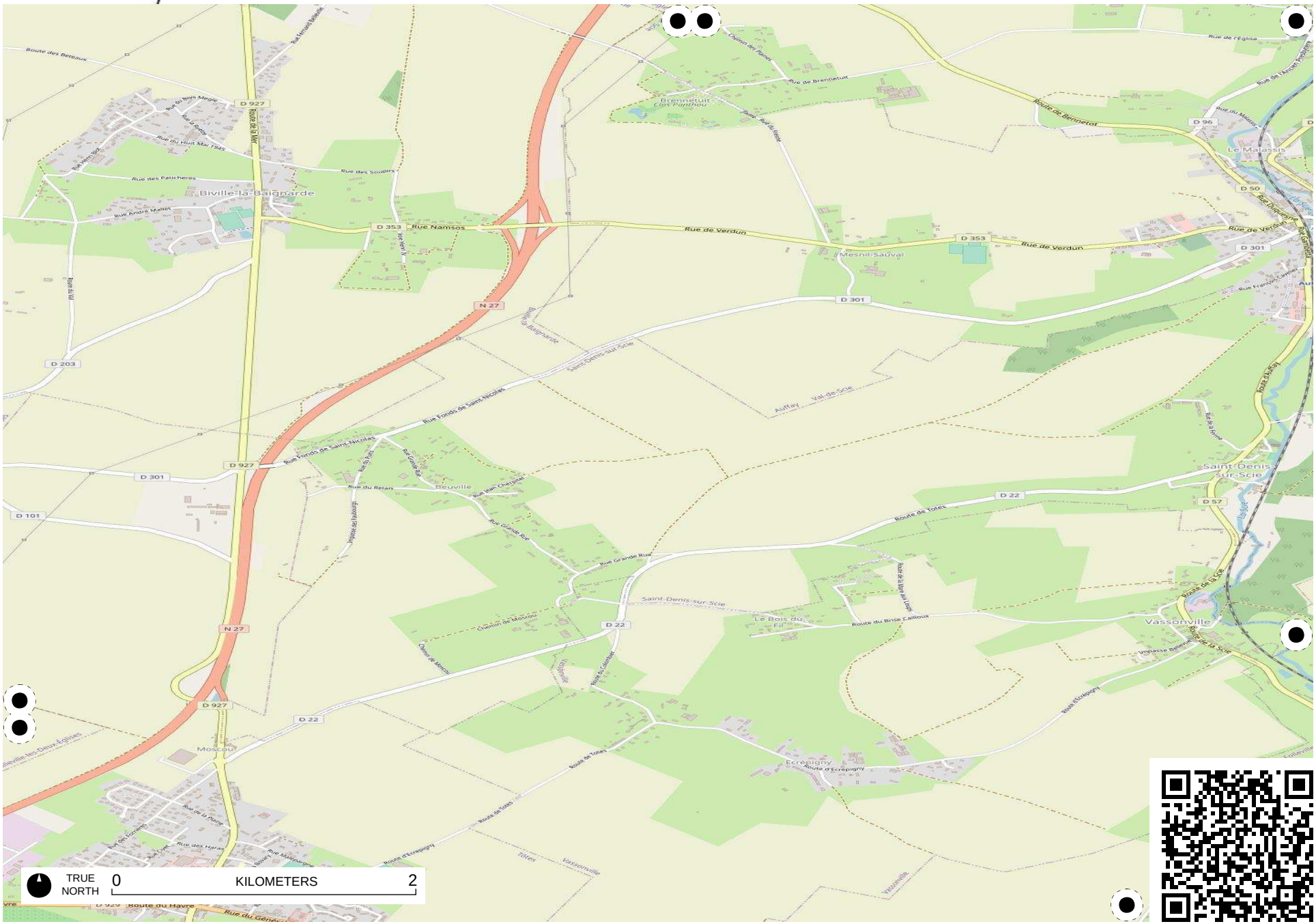

Field Papers

Avenue verte

http://fieldpapers.org/atlases/63n7tmap/G20

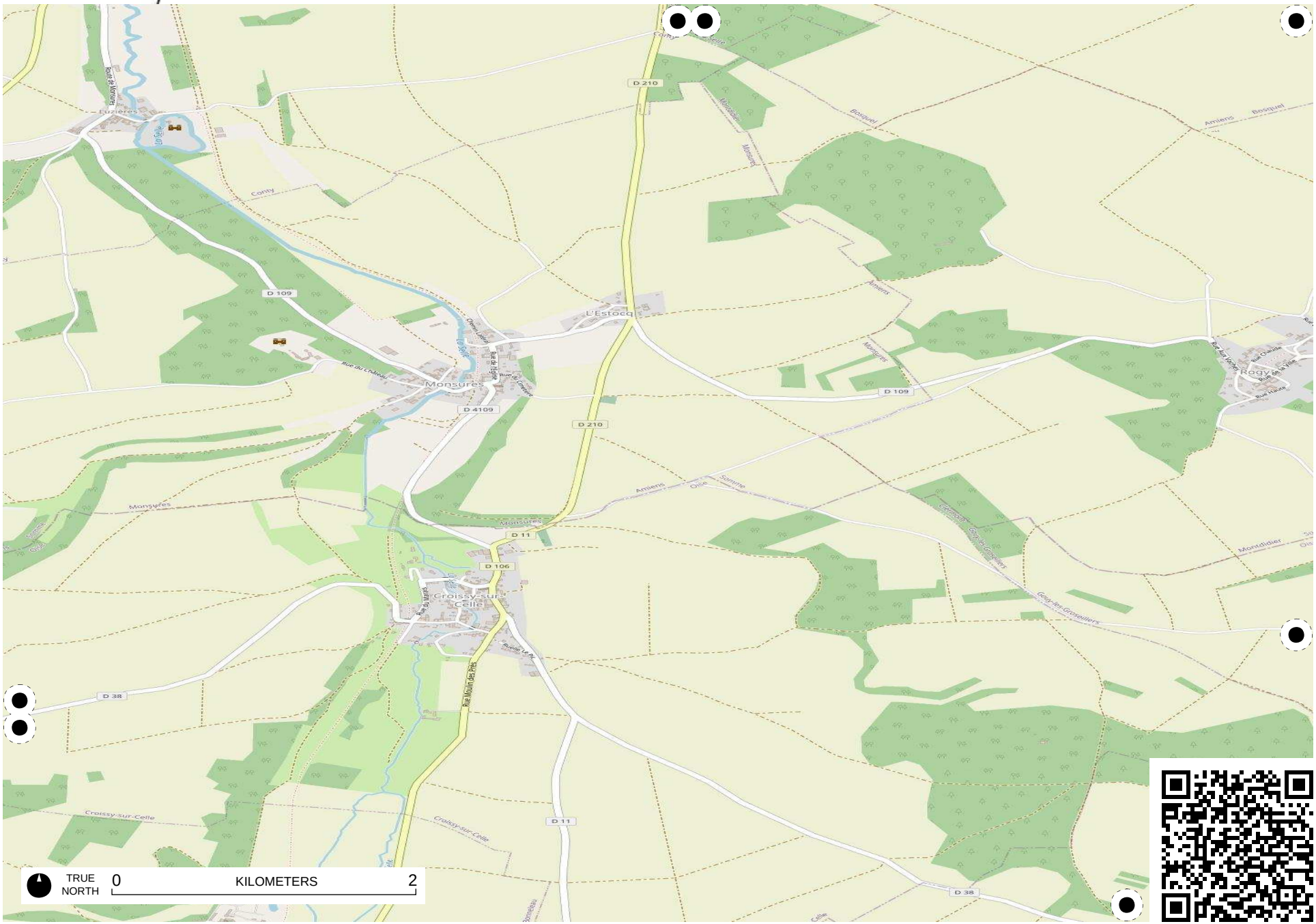

Field Papers

Avenue verte

http://fieldpapers.org/atlases/63n7tmap/G21



Field Papers

Avenue verte

http://fieldpapers.org/atlases/63n7tmap/G22

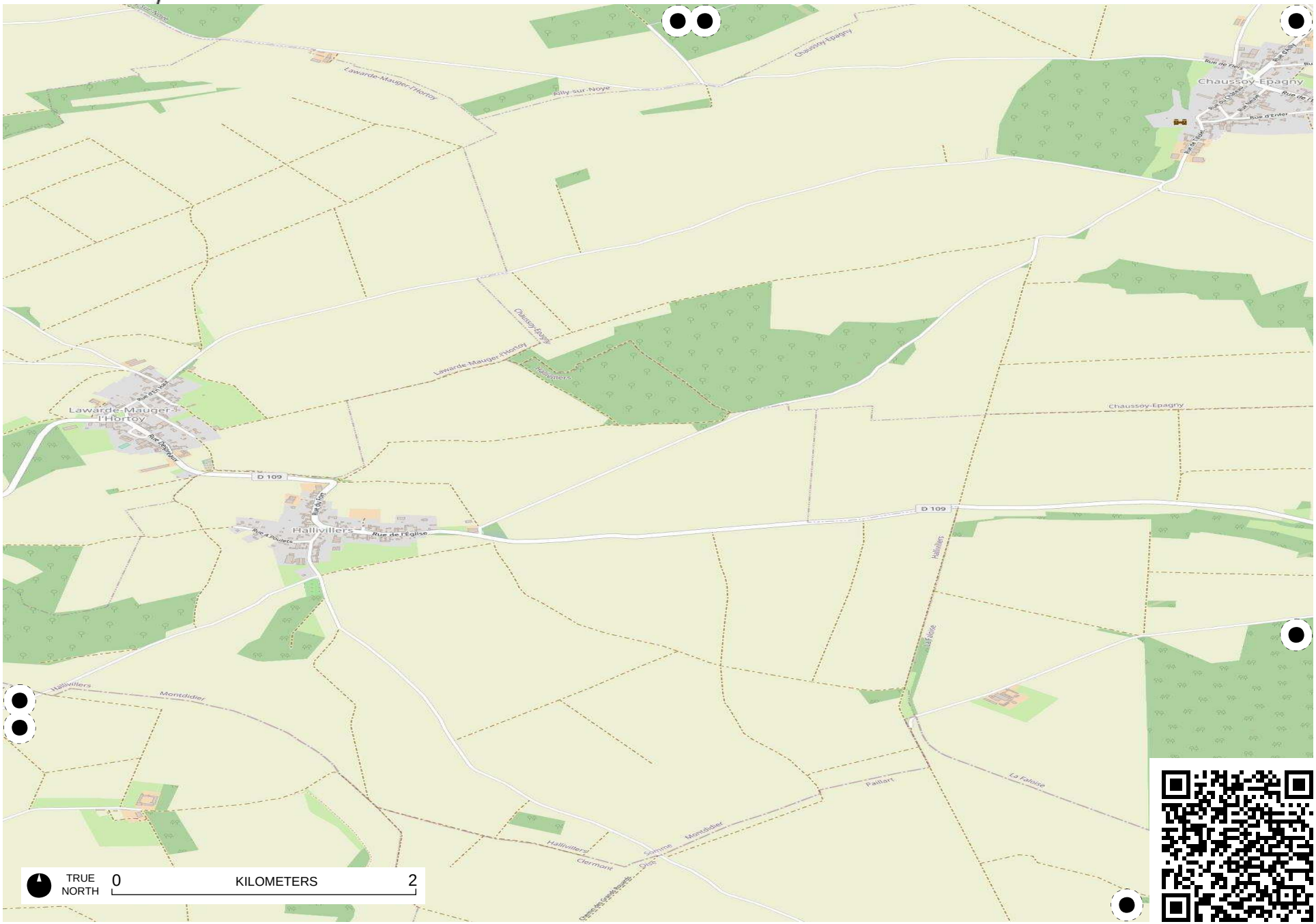

Field Papers

Avenue verte

http://fieldpapers.org/atlases/63n7tmap/G23

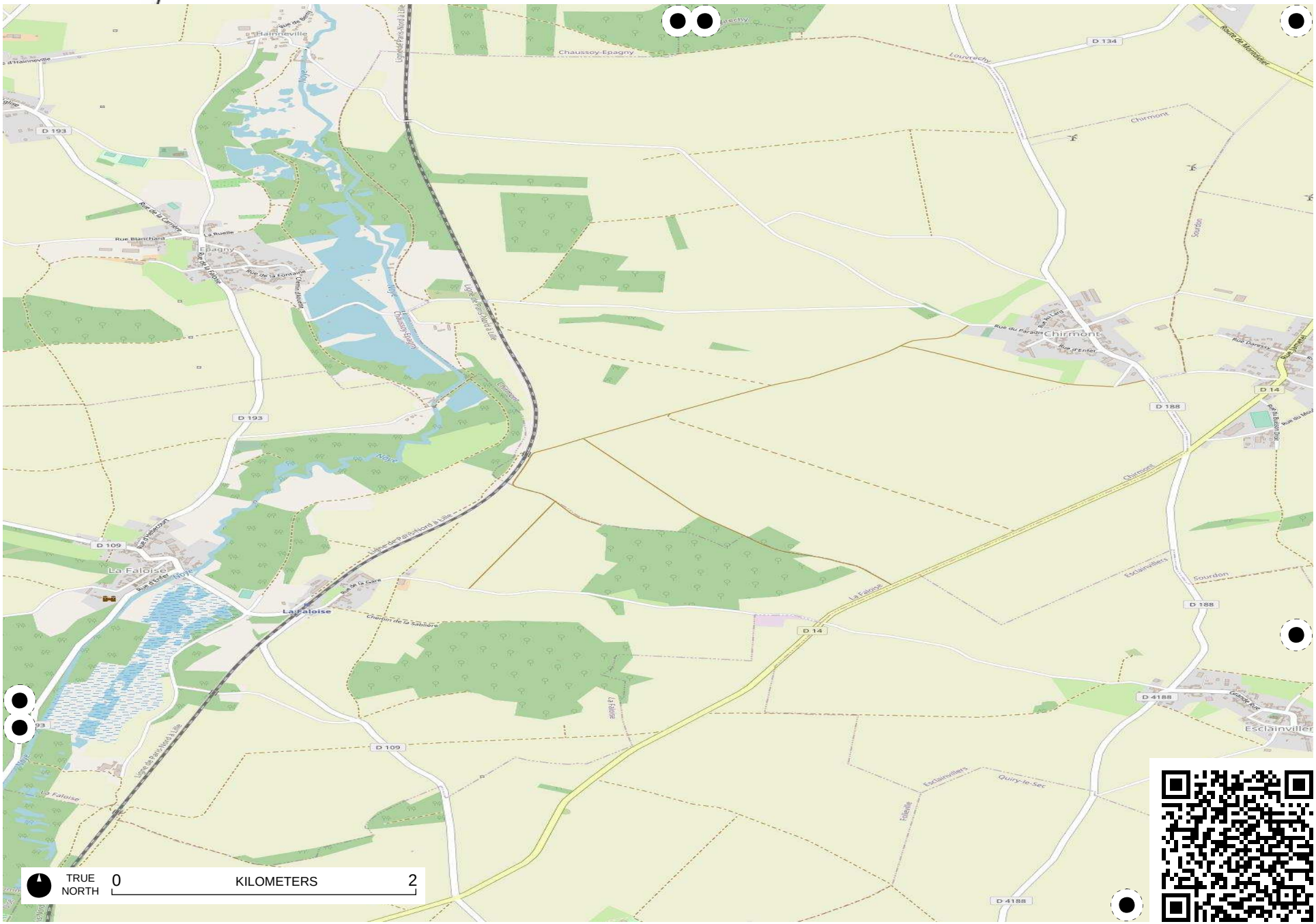

Field Papers

Avenue verte

http://fieldpapers.org/atlases/63n7tmap/G24



Field Papers

Avenue verte

http://fieldpapers.org/atlases/63n7tmap/G25

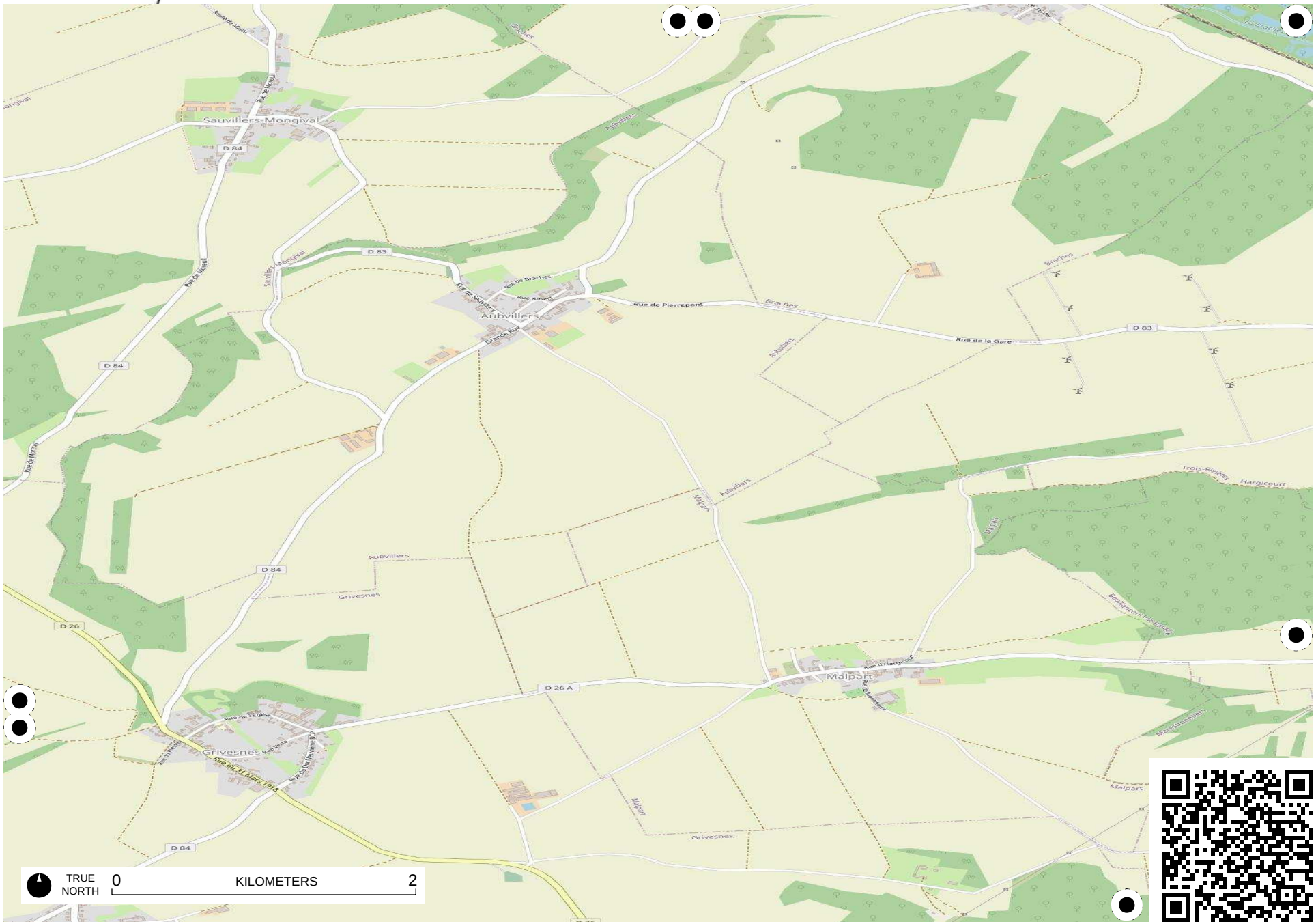

Field Papers

Avenue verte

http://fieldpapers.org/atlases/63n7tmap/G3

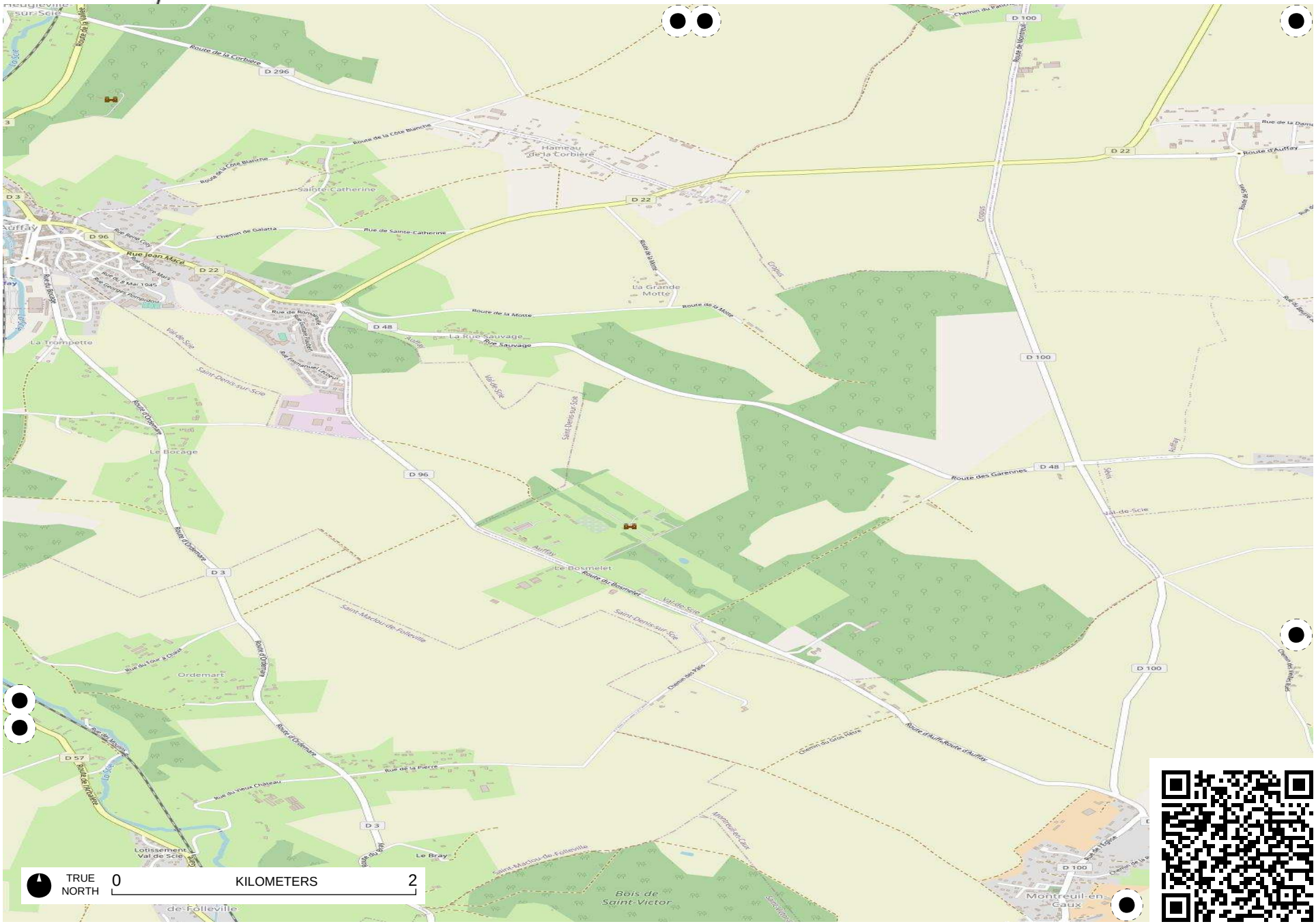

Field Papers

Avenue verte

http://fieldpapers.org/atlases/63n7tmap/G4

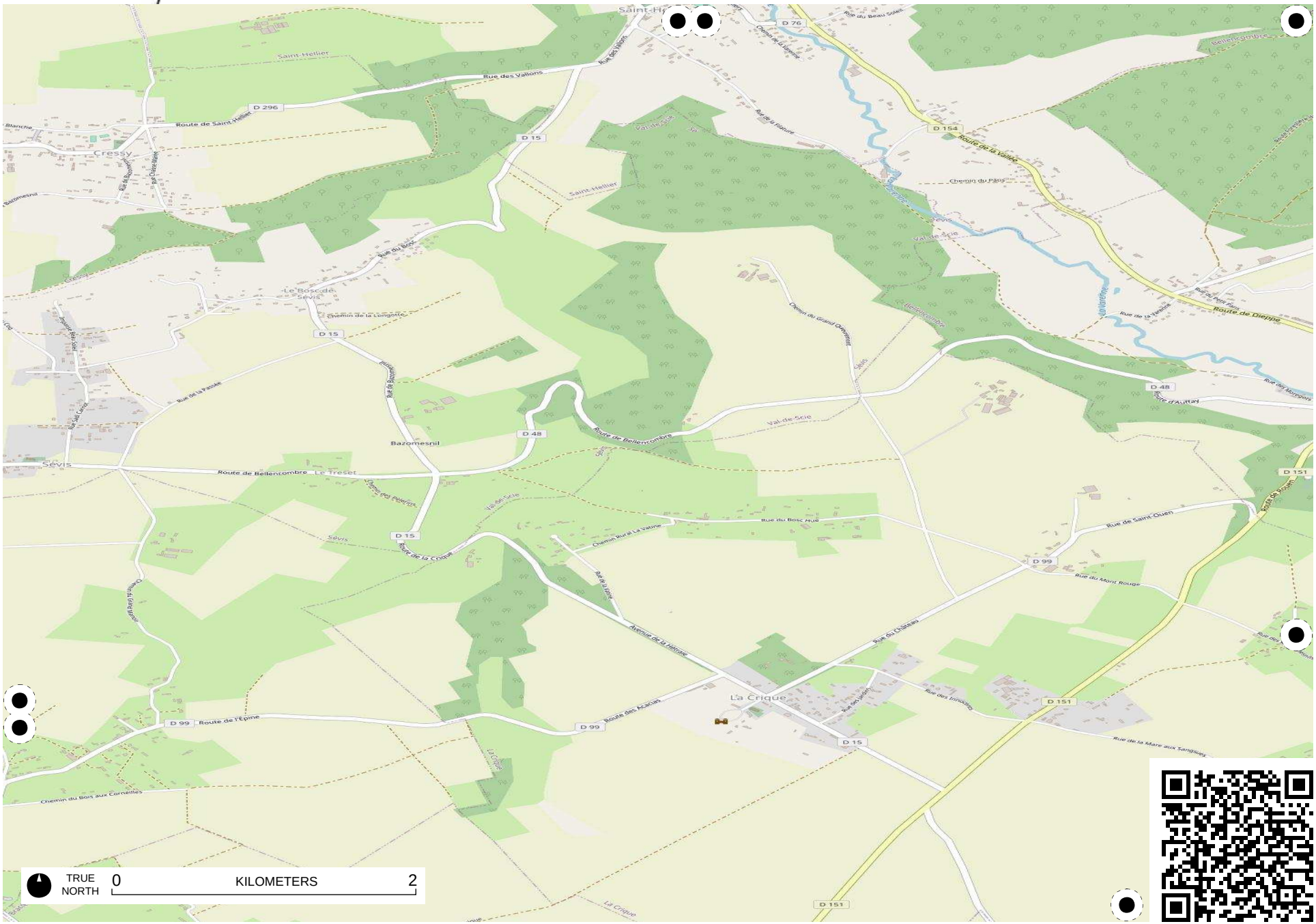

Field Papers

Avenue verte

http://fieldpapers.org/atlases/63n7tmap/G5

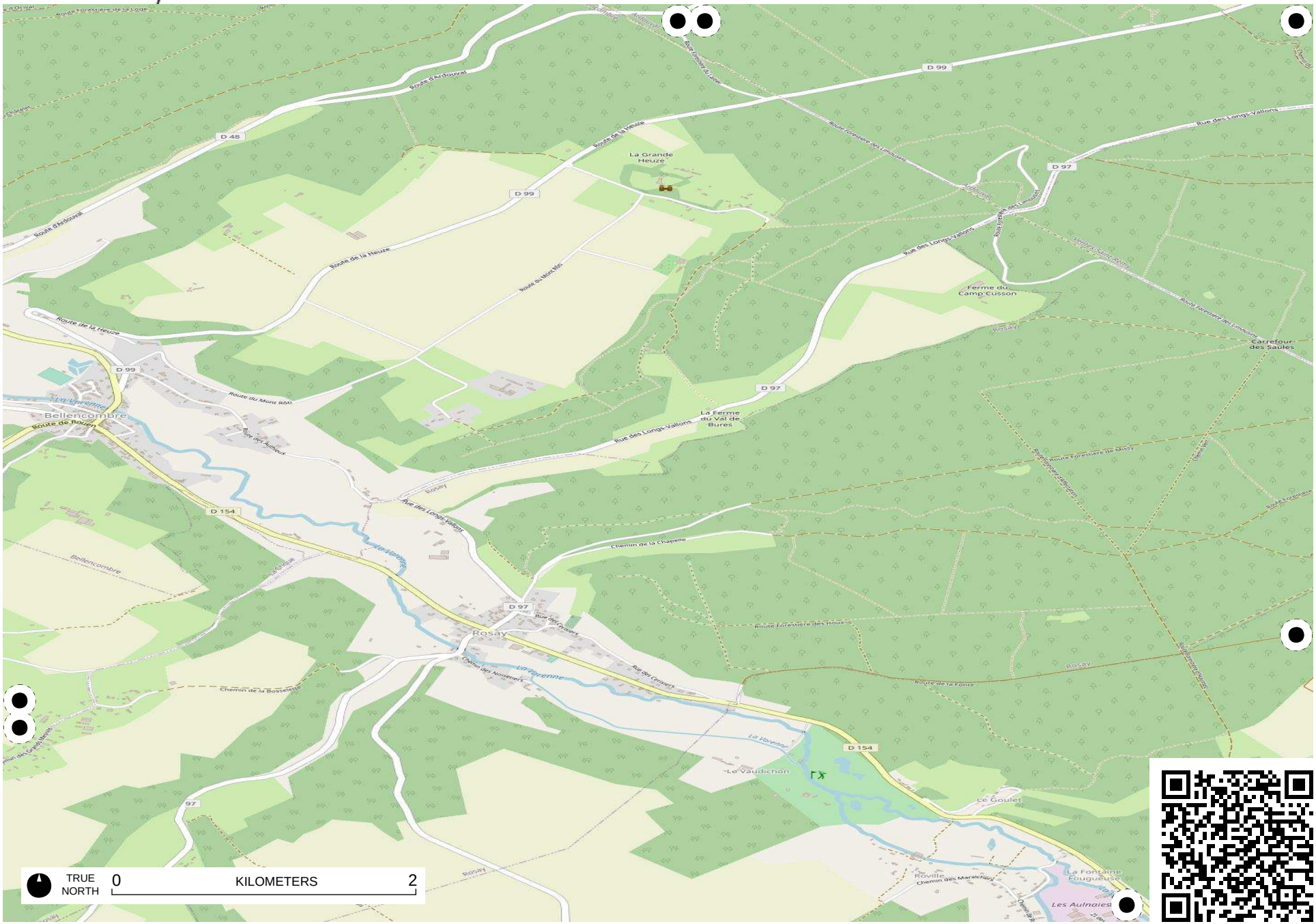

Field Papers

Avenue verte

http://fieldpapers.org/atlases/63n7tmap/G6

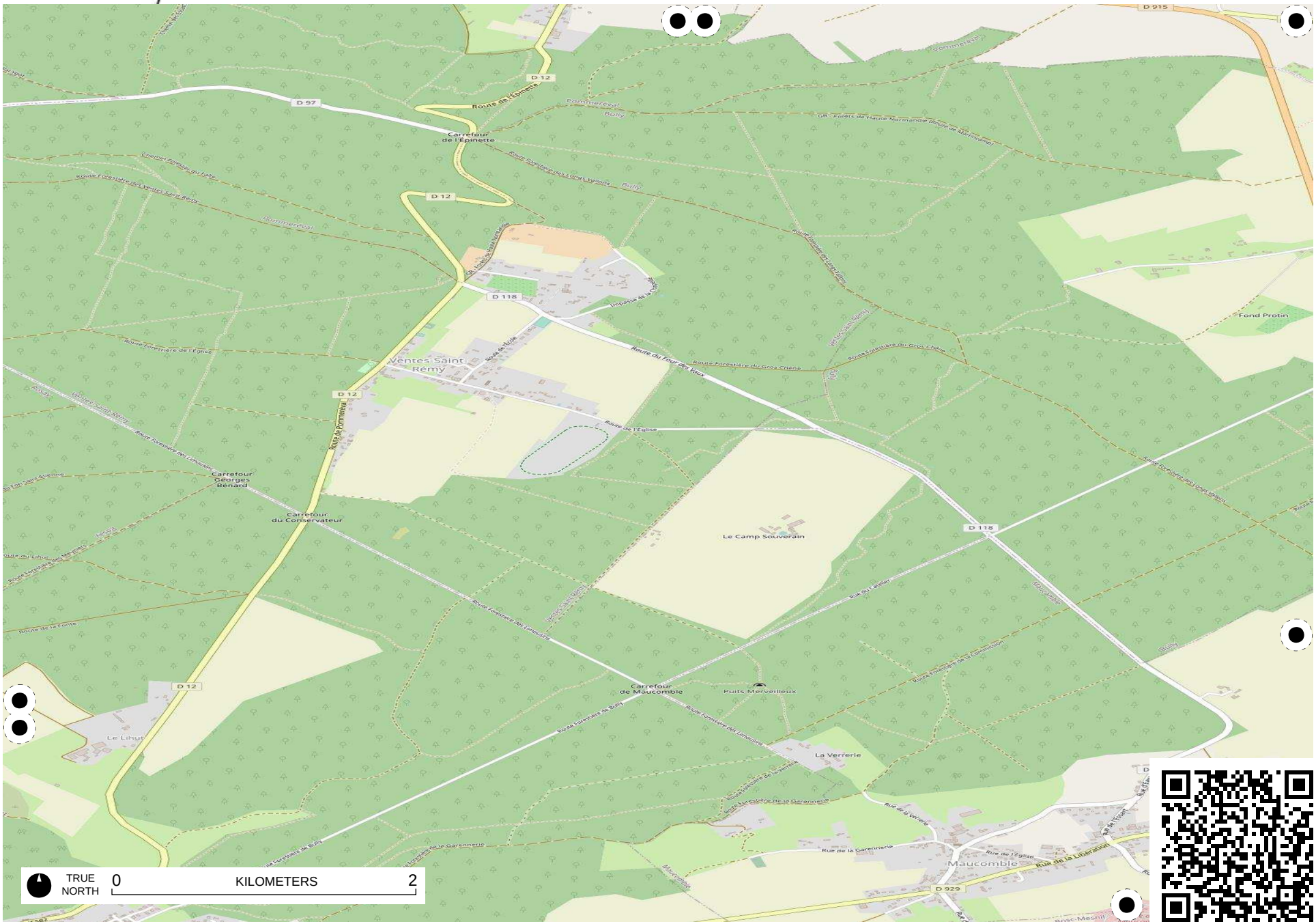

Field Papers

Avenue verte

http://fieldpapers.org/atlases/63n7tmap/G7

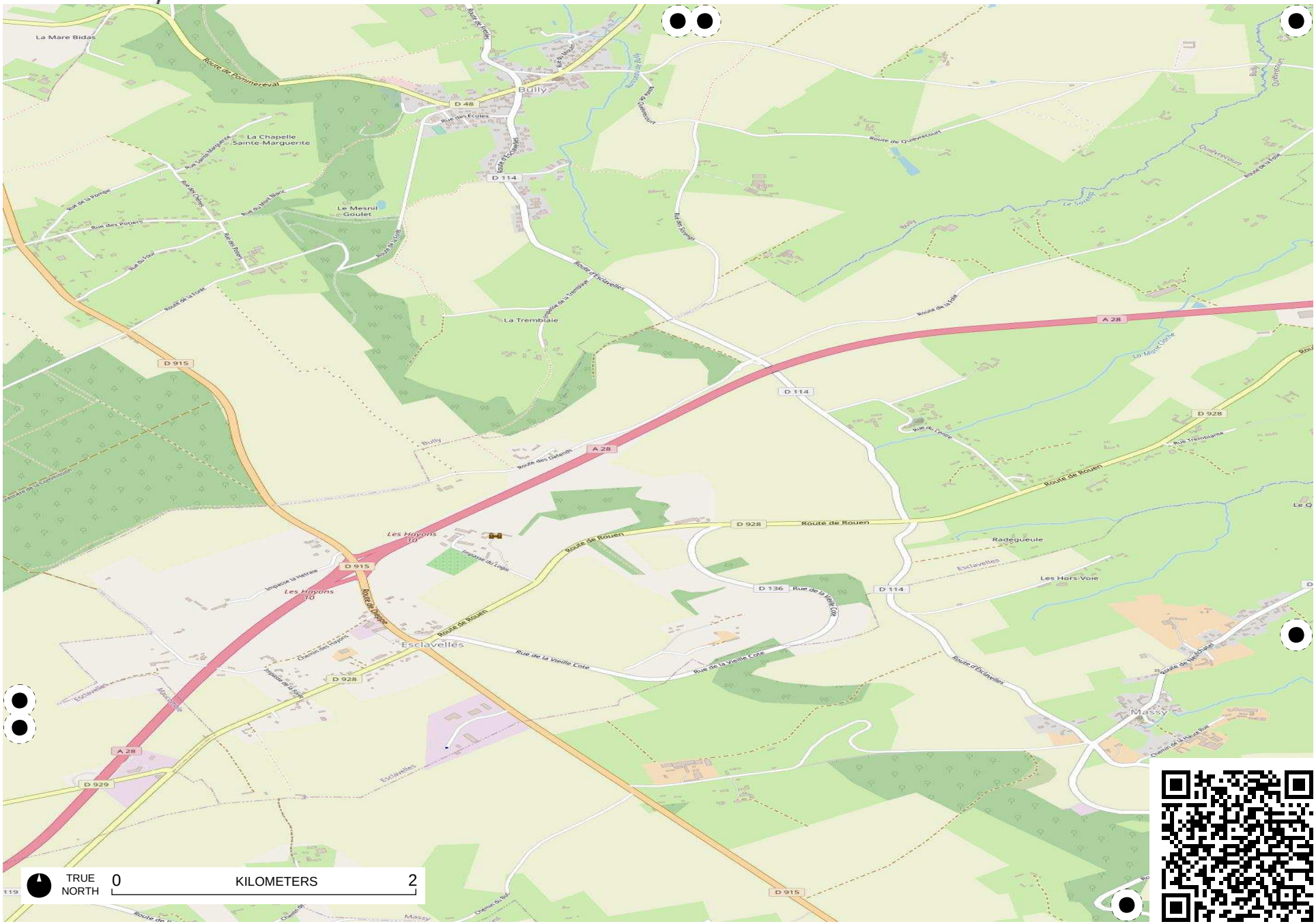

Field Papers

Avenue verte

http://fieldpapers.org/atlases/63n7tmap/G8

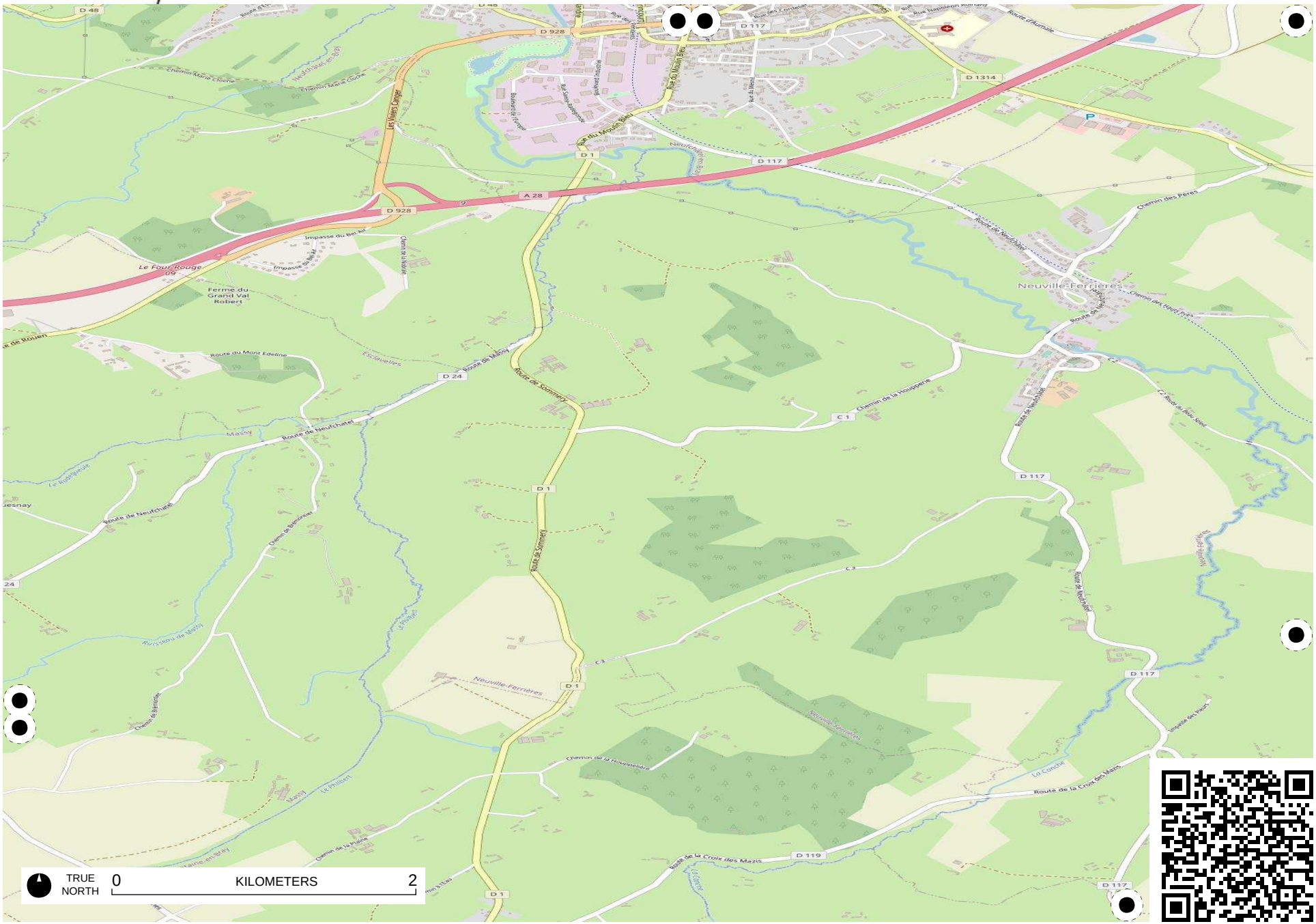

Field Papers

Avenue verte

http://fieldpapers.org/atlases/63n7tmap/G9



Field Papers

Avenue verte

http://fieldpapers.org/atlases/63n7tmap/H1

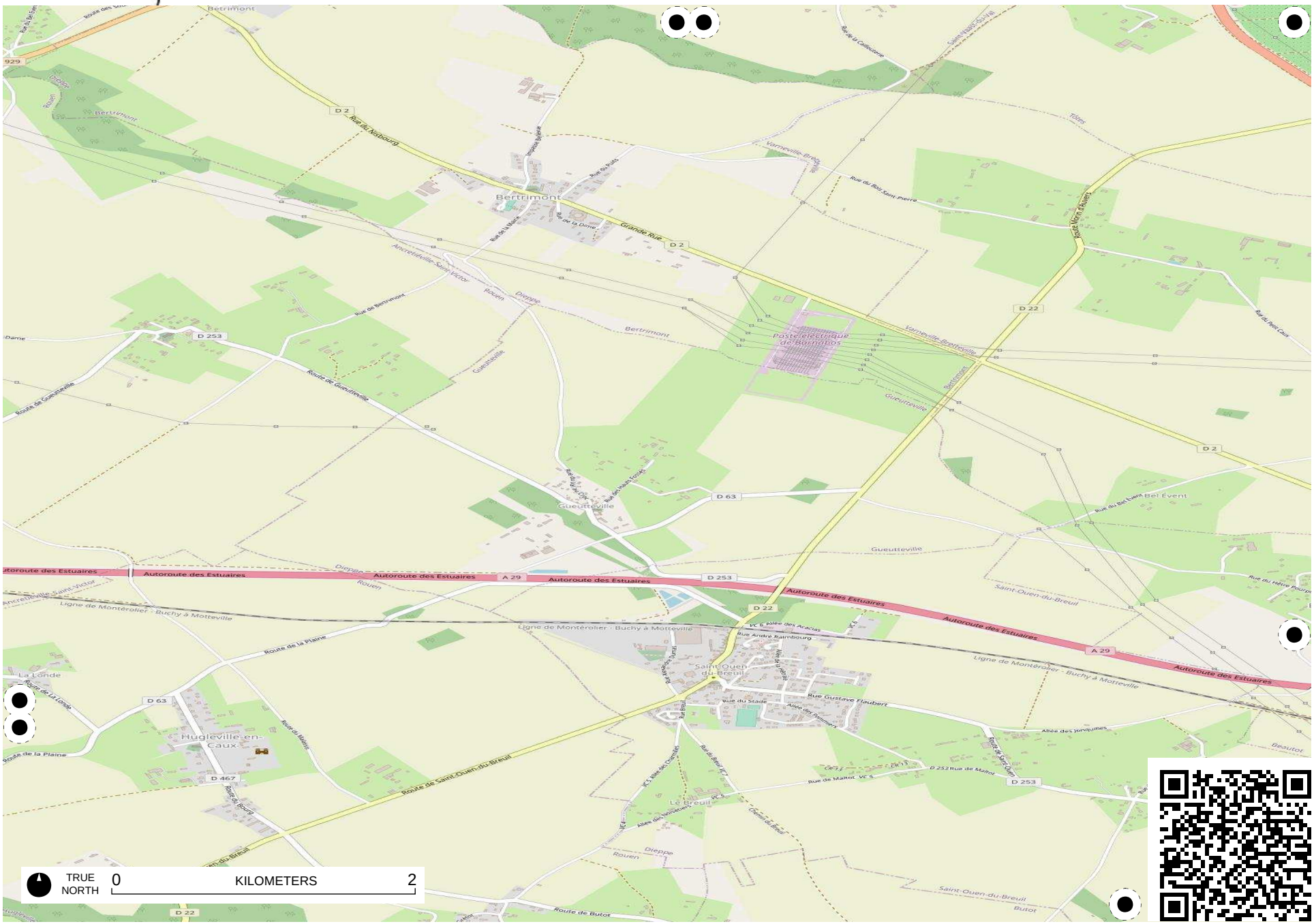

Field Papers

Avenue verte

http://fieldpapers.org/atlases/63n7tmap/H10

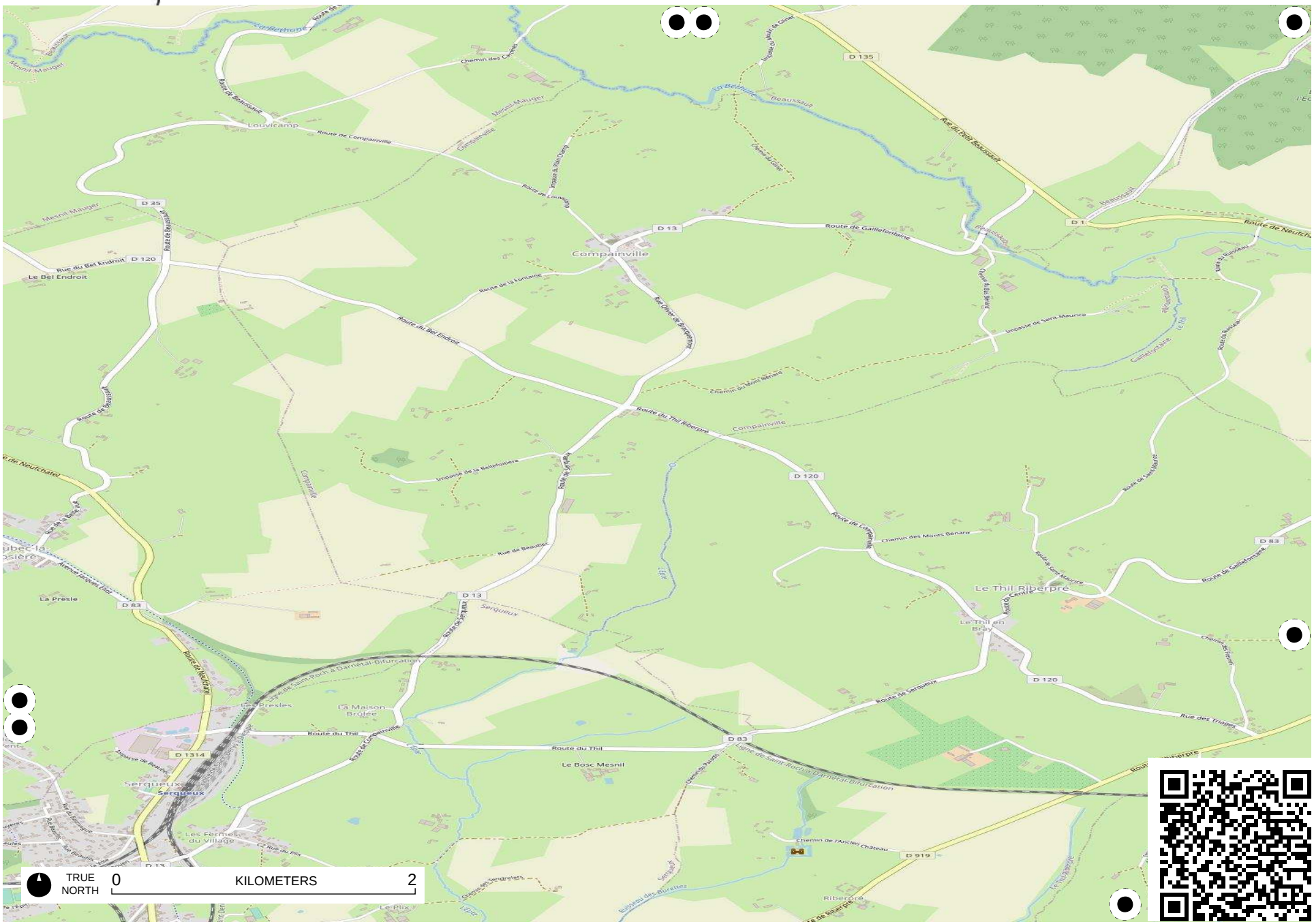

Field Papers

Avenue verte

http://fieldpapers.org/atlases/63n7tmap/H11

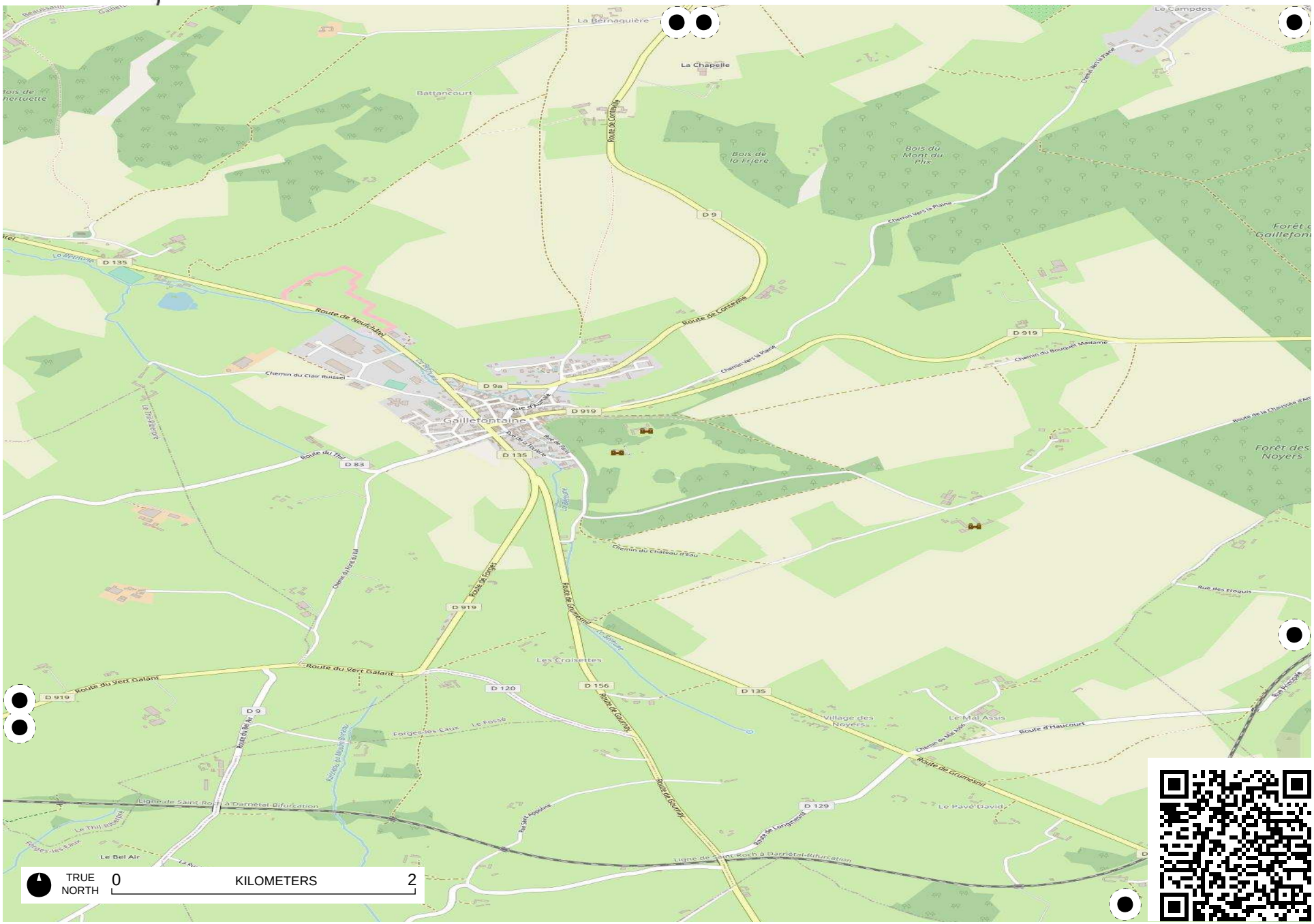

Field Papers

Avenue verte

http://fieldpapers.org/atlases/63n7tmap/H12



Field Papers

Avenue verte

http://fieldpapers.org/atlases/63n7tmap/H13

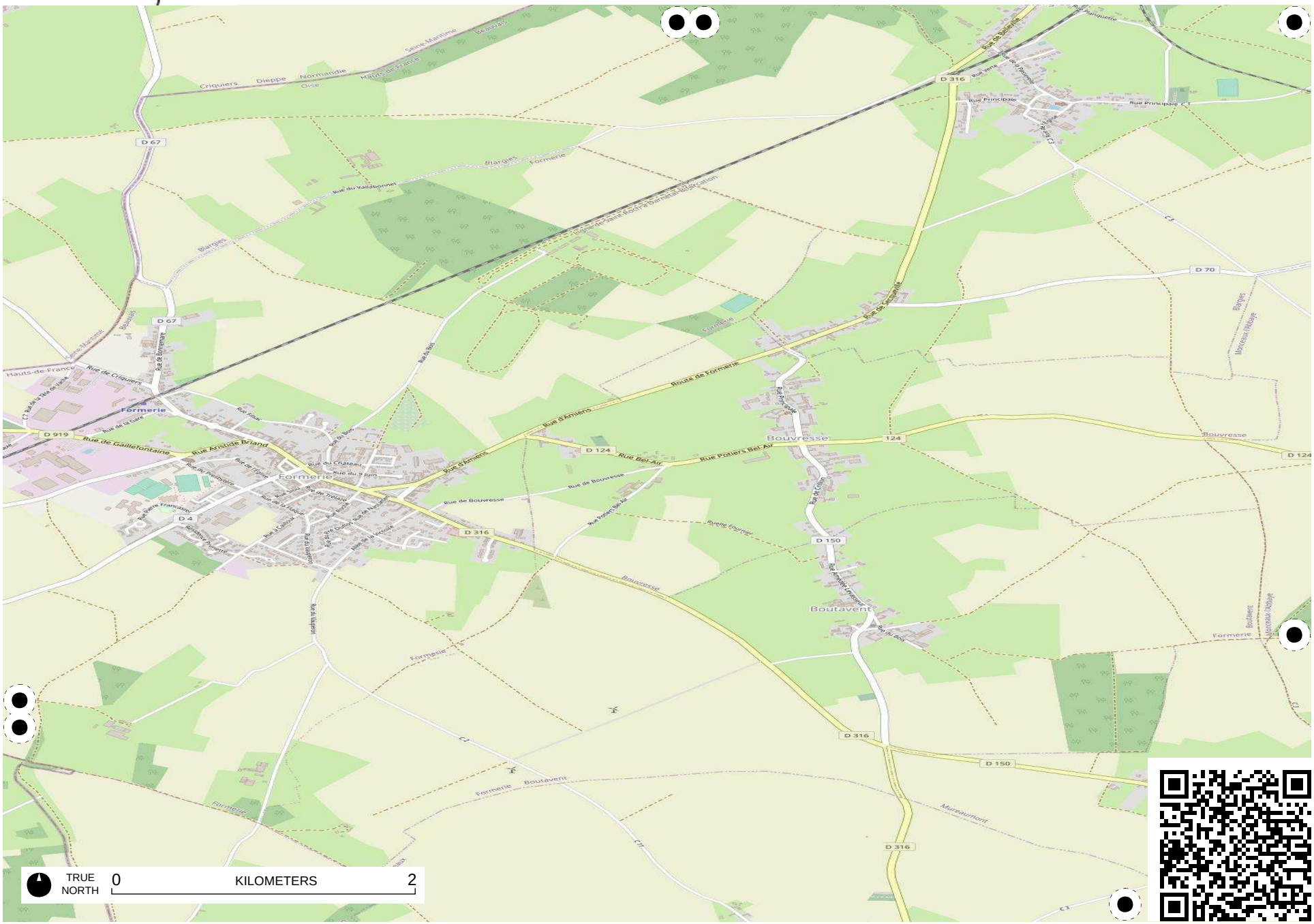
TRUE NORTH
0
KILOMETERS
2
Formerie
Bouvresse
Boutavent
D 316
D 67
D 919
D 124
D 150
D 70
D 4
Rue de Gaillefontaine
Rue Aristide Briand
Route de Formerie
Rue d'Amiens
Rue de Bouvresse
Rue Bel-Air
Rue Potiers Bel Air
Rue de Criquiers
Rue du Vallabonnet
Rue de Bonmenil
Rue de Beauvais
Rue Principale
Rue de Bellevue
Rue du Château
Rue du 3 Juin
Rue du Presbytère
Rue de la Mairie
Rue de la Gare
Rue Pinte
Rue du Bois
Rue de la Fontaine
Rue de la Ruelle
Rue du Moulin
Rue de la Victoire
Rue de Normandie
Rue Pierre Mauroy
Rue de la Croix
Rue Amédée Lemercier
Ruelle Fourmer
Ruelle Pourrière
Rue Guerre Fransaisy
Rue de Nesmond
Rue de Troisy
Rue de Caillouel
Rue du Vauquelin
Rue du Bois
Rue de Bellevue
Rue Principale
Rue Pinquette
Rue Verte
Rue du Bois Perrette
Rue de Bonmenil
Rue de Beauvais
Rue de Criquiers
Rue de la Gare
Rue Pinte
Rue du Bois
Rue de Bouvresse
Rue Bel-Air
Rue Potiers Bel Air

Field Papers

Avenue verte

http://fieldpapers.org/atlases/63n7tmap/H14

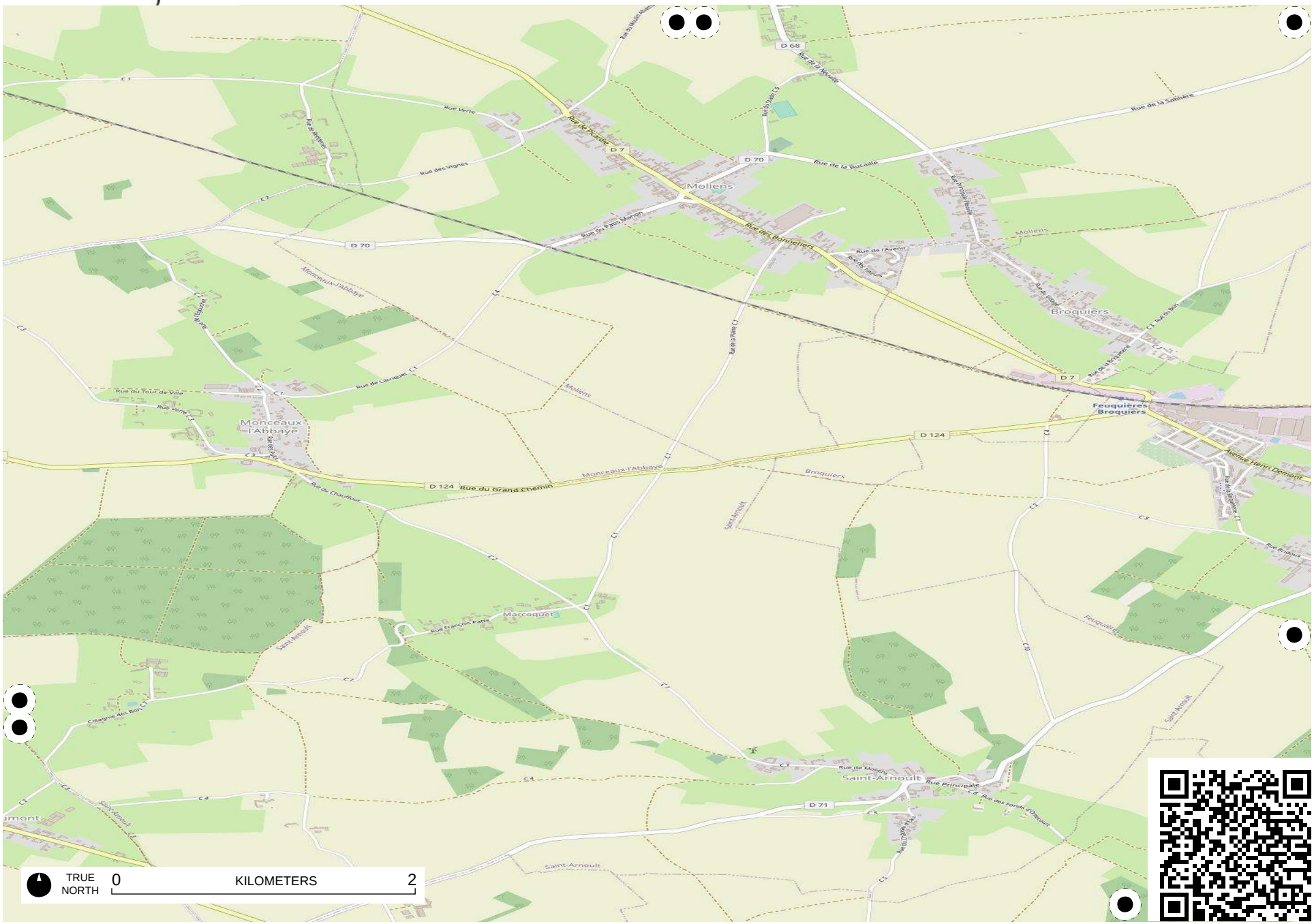

Field Papers

Avenue verte

http://fieldpapers.org/atlases/63n7tmap/H15

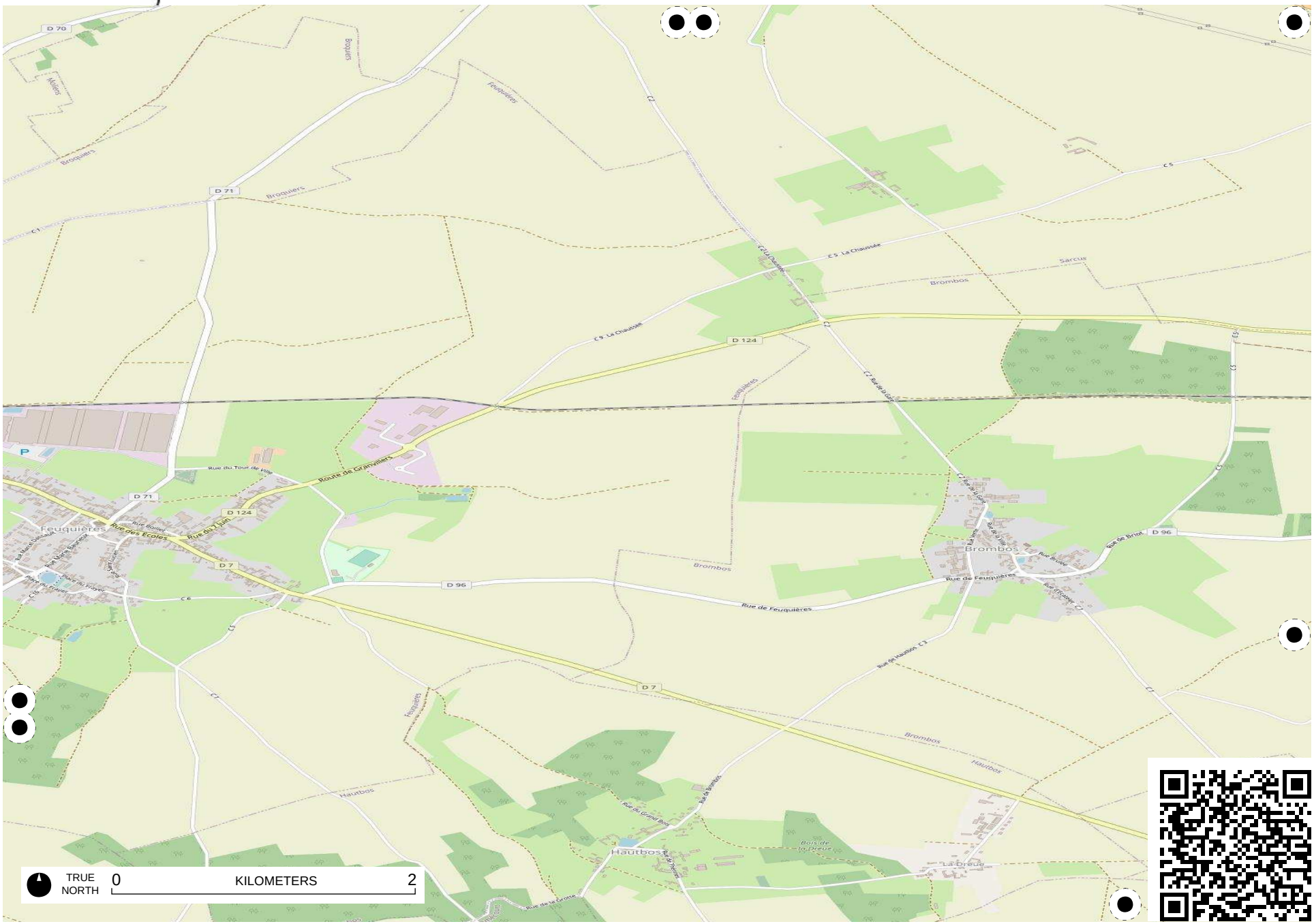

Field Papers

Avenue verte

http://fieldpapers.org/atlases/63n7tmap/H16



Field Papers

Avenue verte

http://fieldpapers.org/atlases/63n7tmap/H17

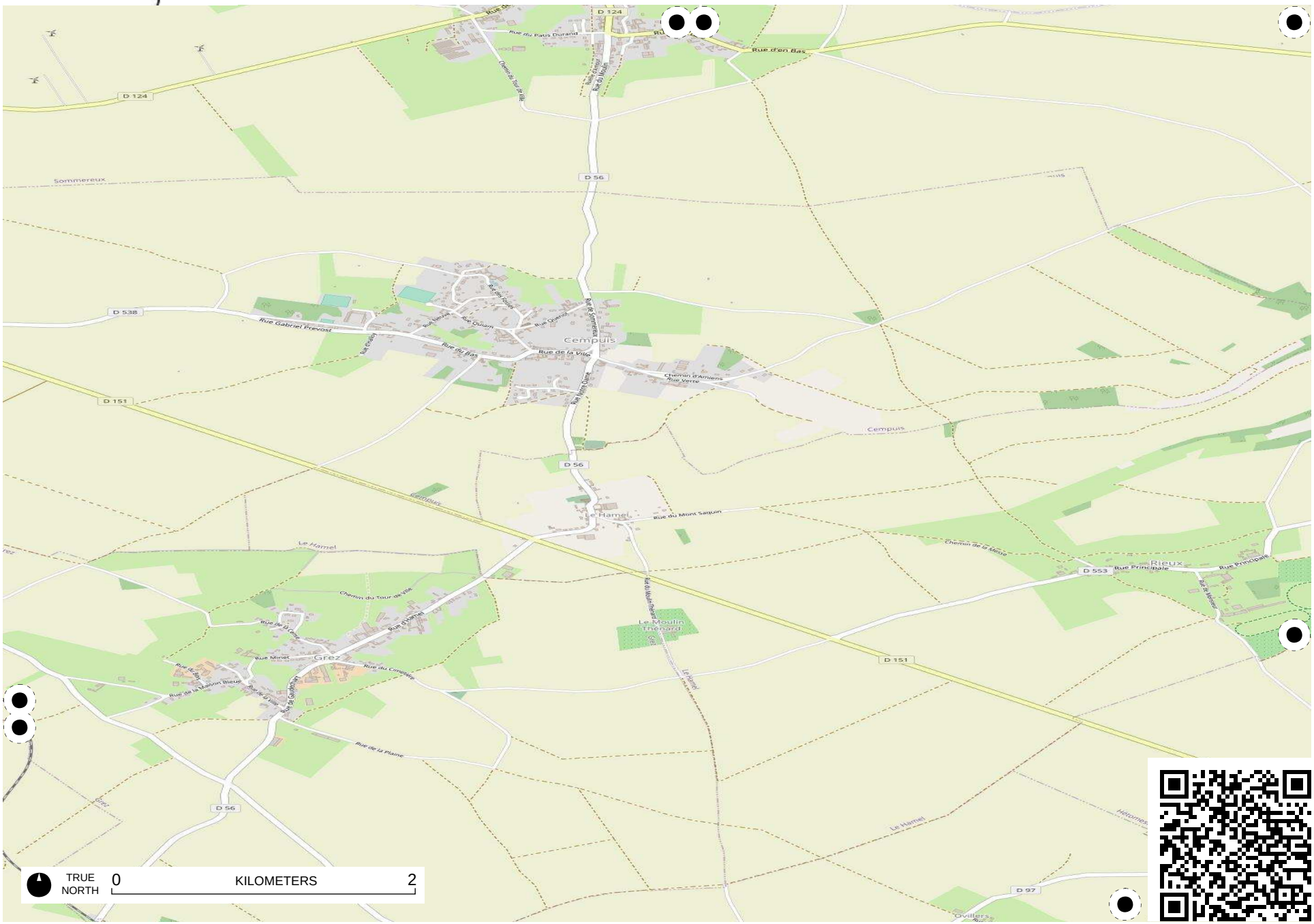

Field Papers

Avenue verte

http://fieldpapers.org/atlases/63n7tmap/H18

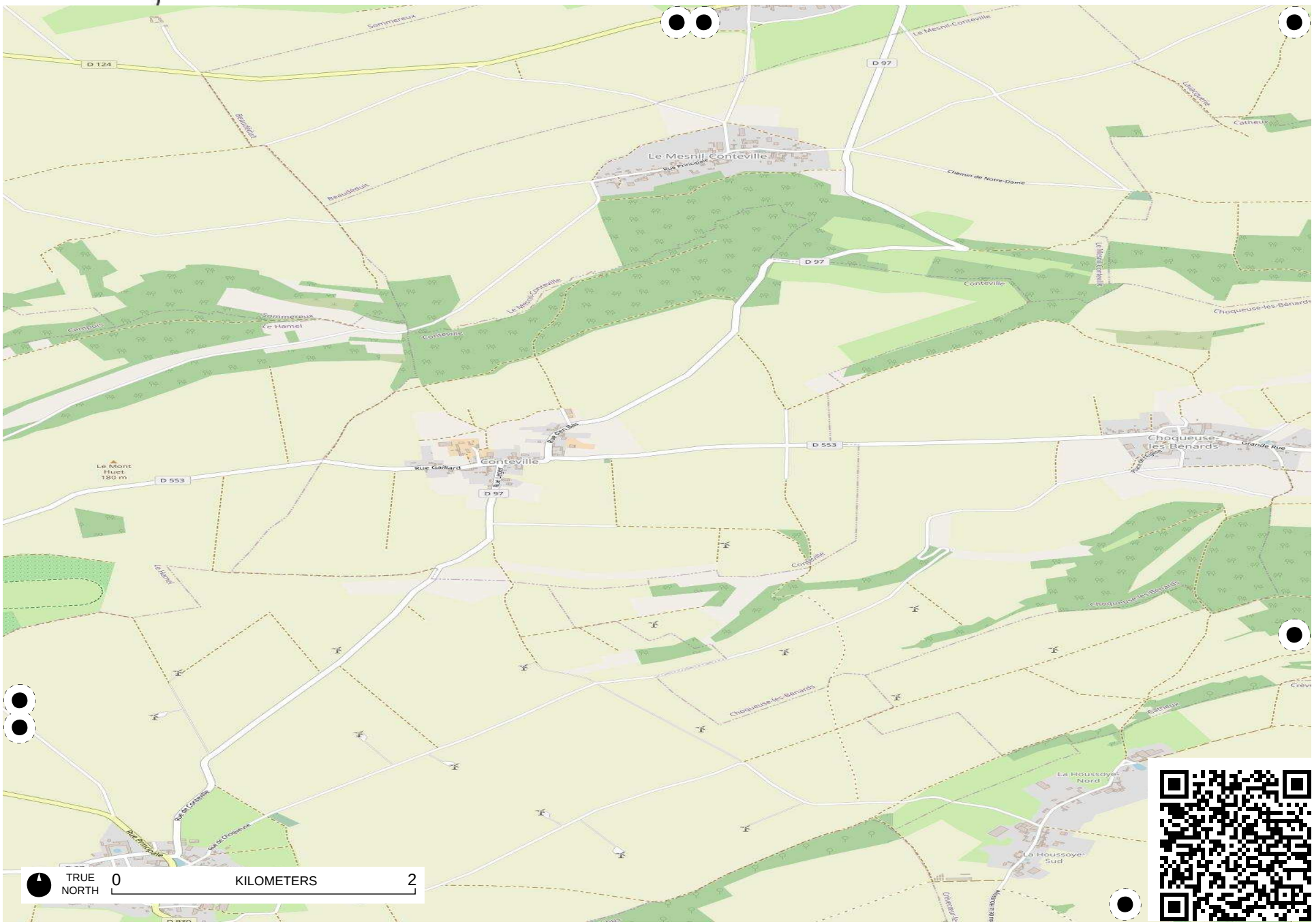

Field Papers

Avenue verte

http://fieldpapers.org/atlases/63n7tmap/H19



Field Papers

Avenue verte

http://fieldpapers.org/atlases/63n7tmap/H2

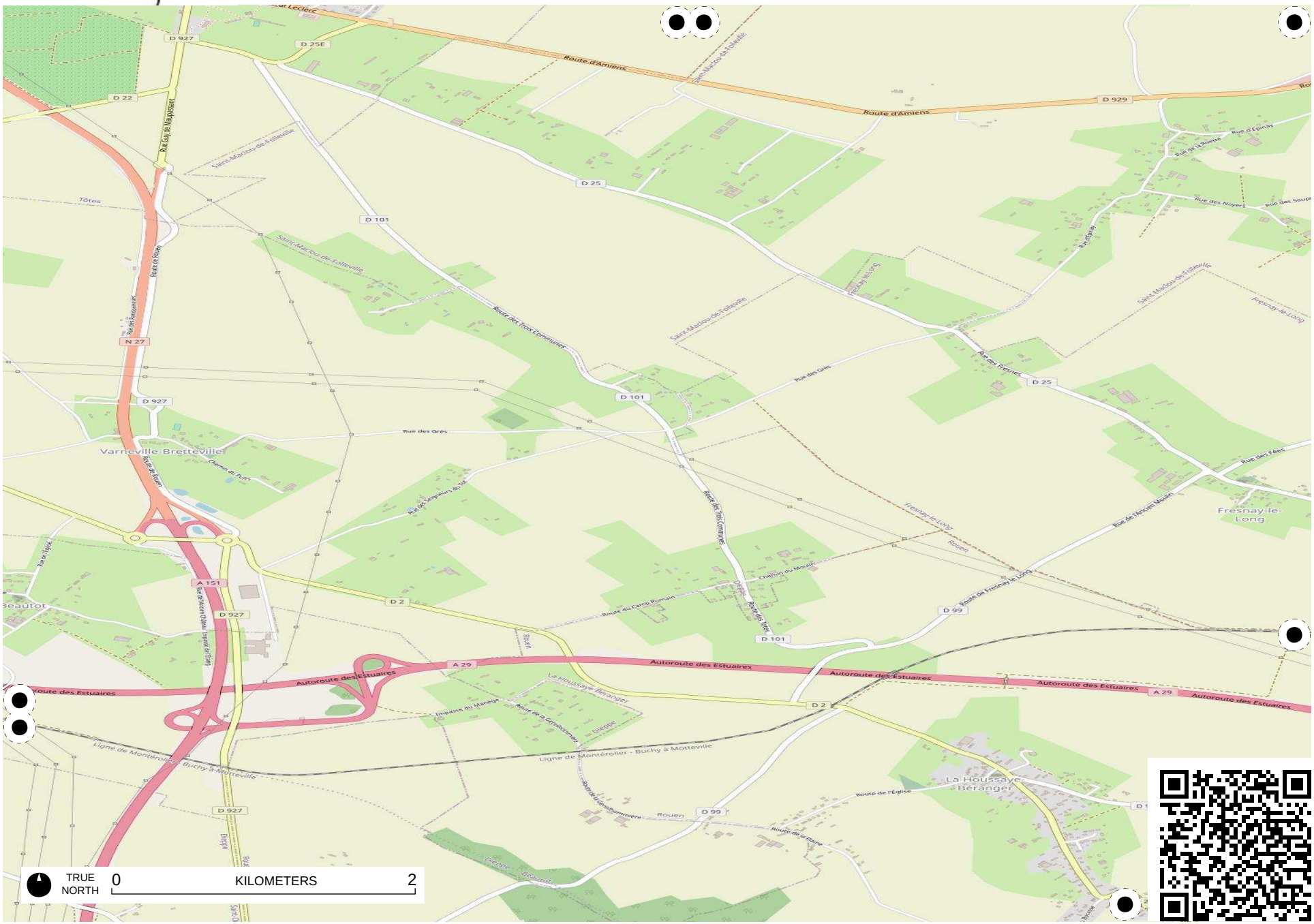
Route d'Amiens
D 927
D 25E
D 22
D 929
D 25
D 101
N 27
Saint-Maclou-de-Folleville
Varneville-Bretteville
Fresnay-le-Long
Route des Trois Communes
Rue des Grès
Route de Rouen
A 151
A 29
Autoroute des Estuaires
D 2
D 99
Ligne de Montérolier - Buchy à Motteville
La Houssaye-Béranger
Rue des Fées
Rue des Frênes
Route de Fresnay-le-Long
Route de l'Église
Route de la Roupe
Rue des Fêtes
Rue des Saules
Rue d'Epinay
Rue de la Rivière
Rue des Noyers
Rue des Soupirs
Rue de l'Église
Rue de Beauvoir
Chemin du Puits
Chemin du Moulin
Route du Camp Romain
Impasse du Manège
Route de la Gentilhommière
Rue de Beauvoir
Rue de la Vallée
Rue des Longueurs du Tot
Rue des Fêtes
Rue du Moulin
Rue des Fées
Rue des Noyers
Rue de Rouen
Rue de Beauvoir
Rue de l'Église
Rue de la Roupe
Rue de la Rivière
Rue d'Epinay
Rue des Noyers
Rue des Soupirs
Rue des Saules
Rue des Frênes
Rue des Grès
Rue des Fées
Rue du Moulin
Rue des Fées
Rue de Fresnay-le-Long
Rue de Rouen
Rue de la Vallée

Field Papers

Avenue verte

http://fieldpapers.org/atlases/63n7tmap/H20

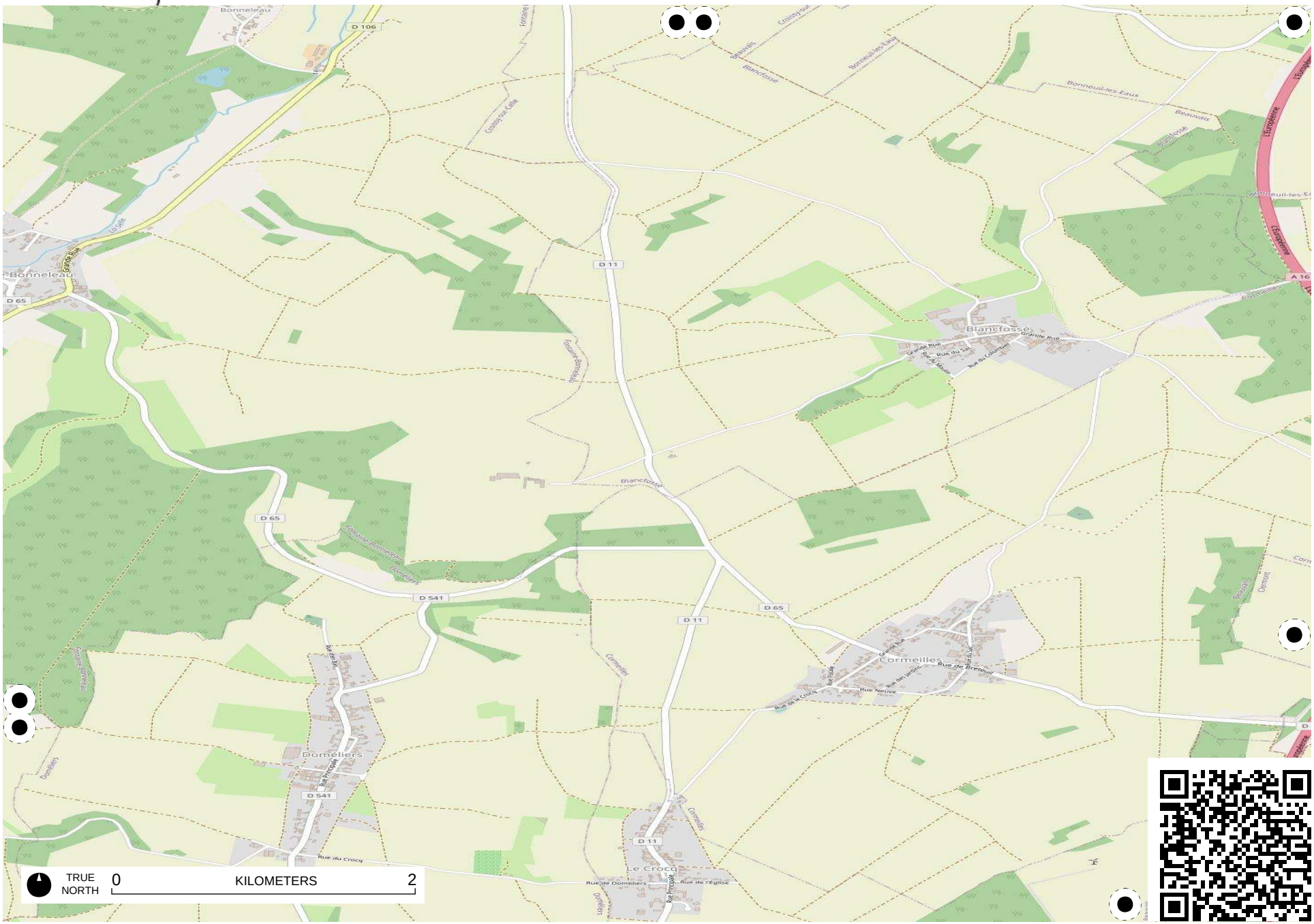

Field Papers

Avenue verte

http://fieldpapers.org/atlases/63n7tmap/H21

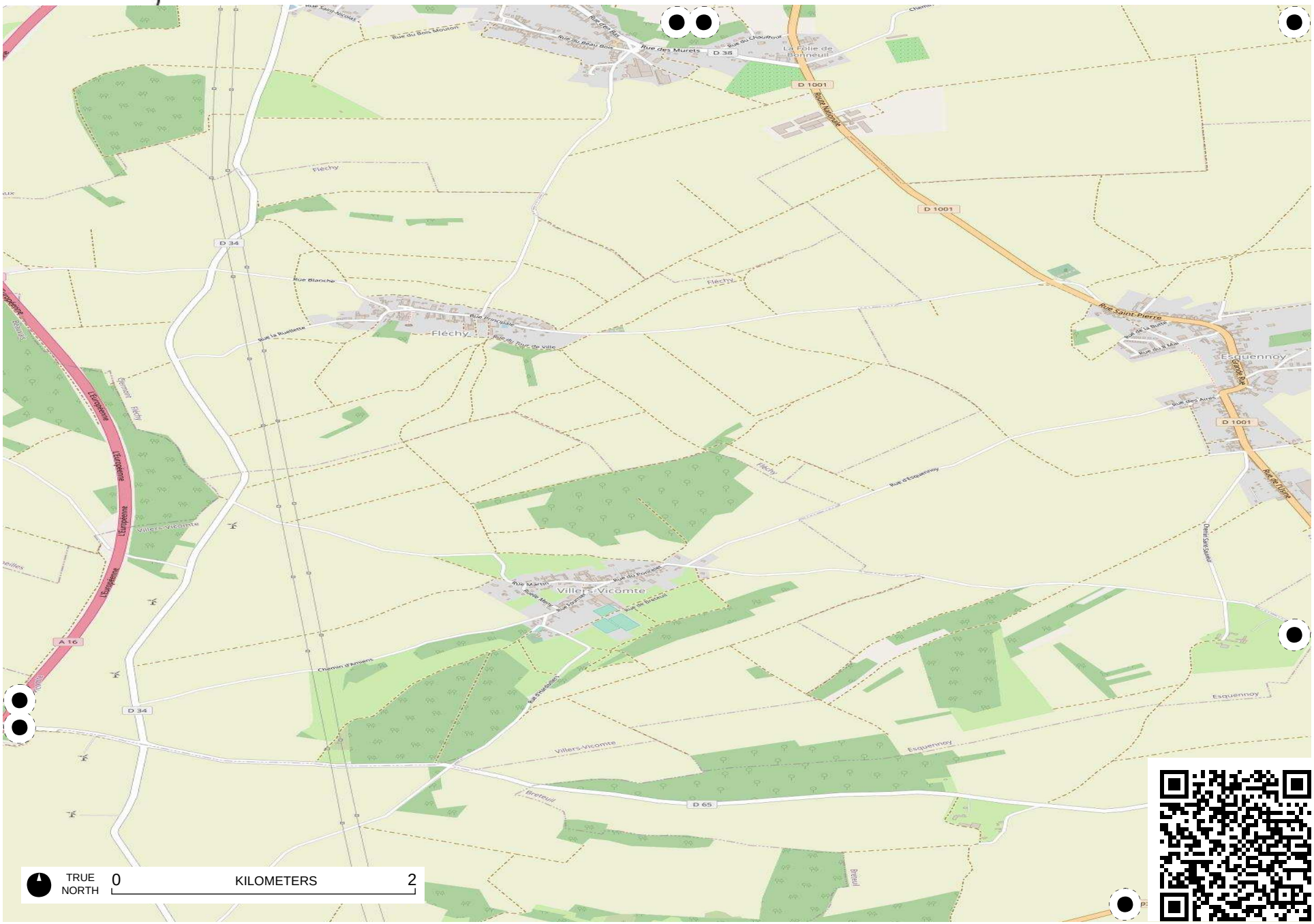

Field Papers

Avenue verte

http://fieldpapers.org/atlases/63n7tmap/H22



Field Papers

Avenue verte

http://fieldpapers.org/atlases/63n7tmap/H23



Field Papers

Avenue verte

http://fieldpapers.org/atlases/63n7tmap/H24

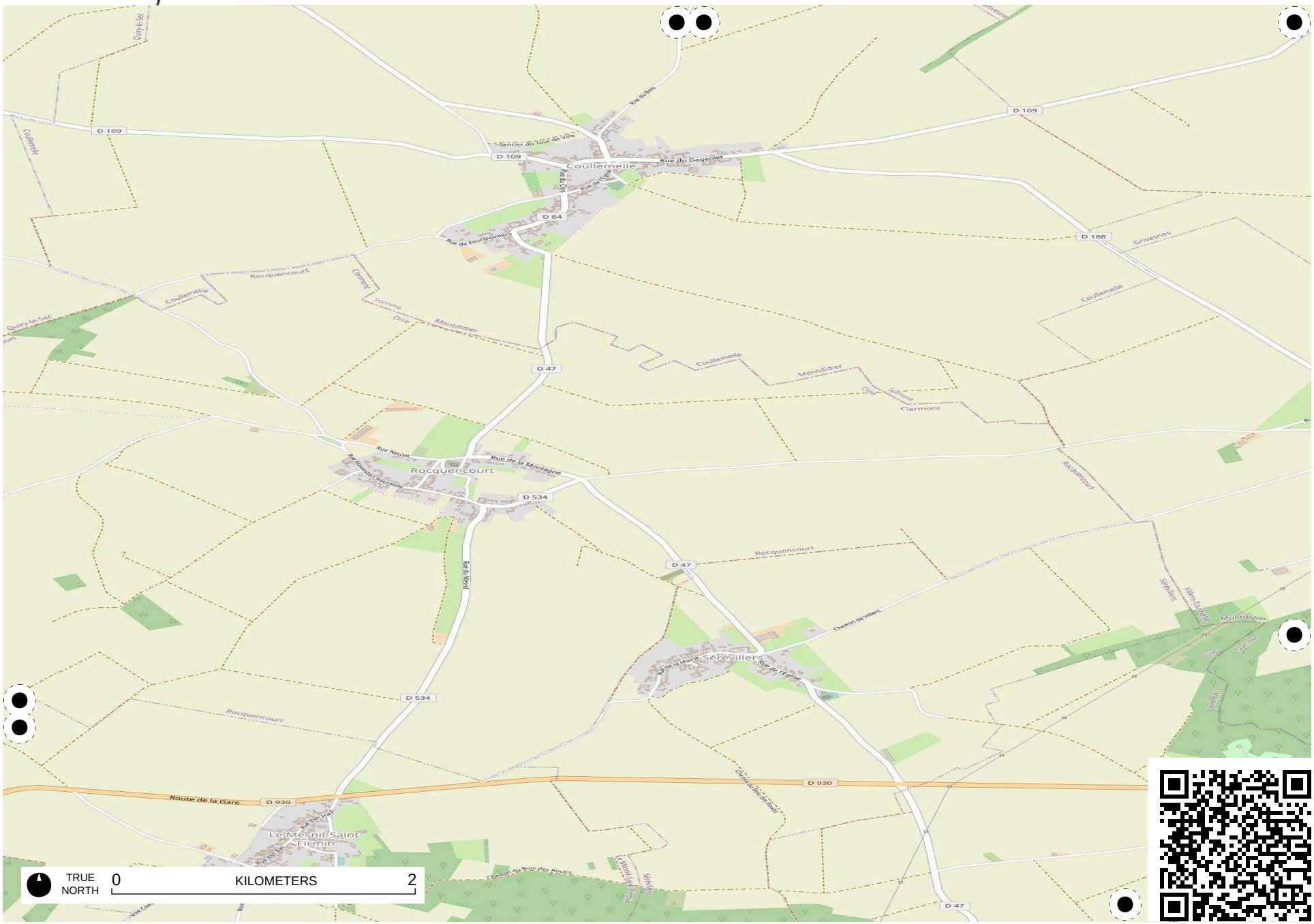

Field Papers

Avenue verte

http://fieldpapers.org/atlases/63n7tmap/H25

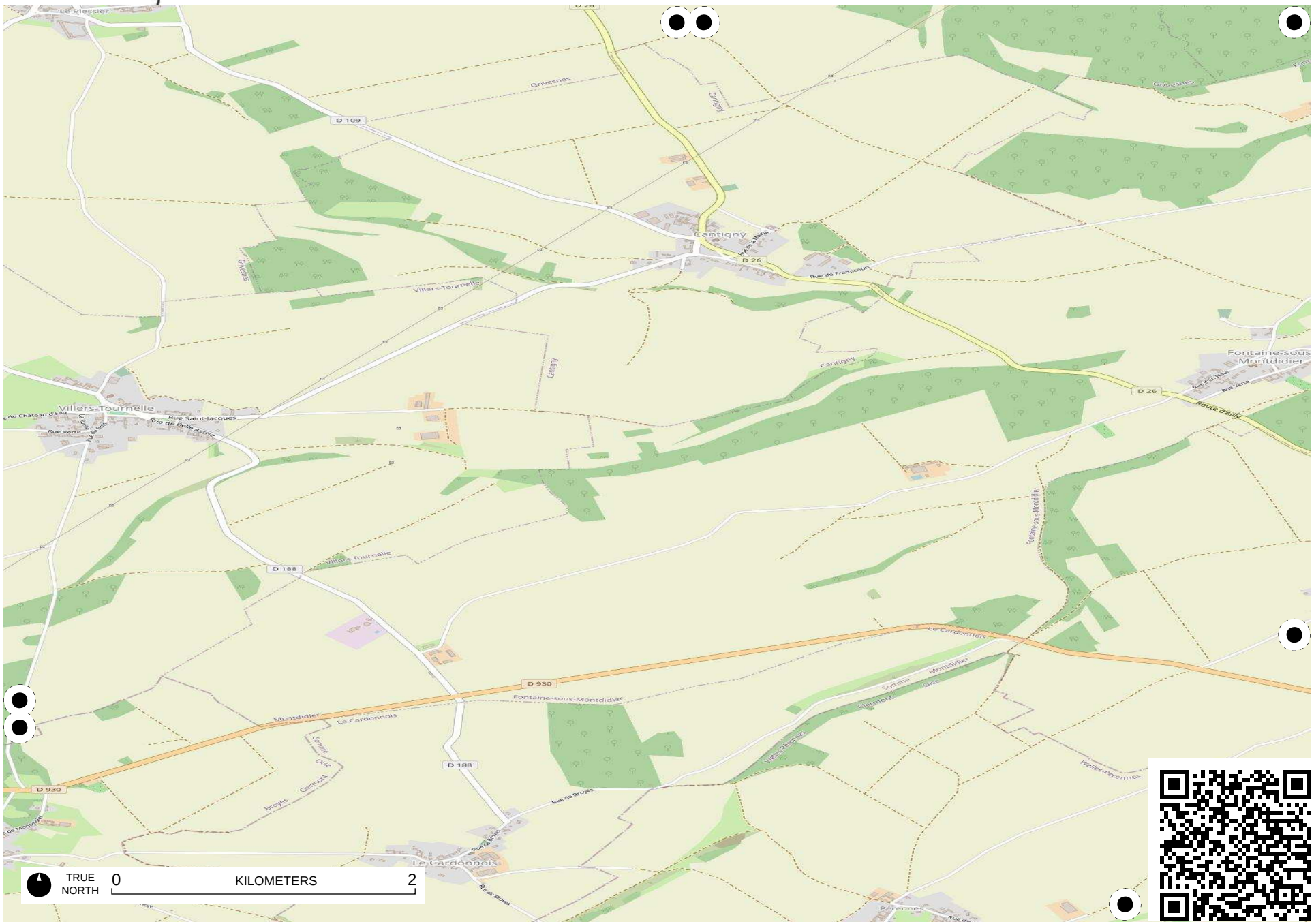

Field Papers

Avenue verte

http://fieldpapers.org/atlases/63n7tmap/H3

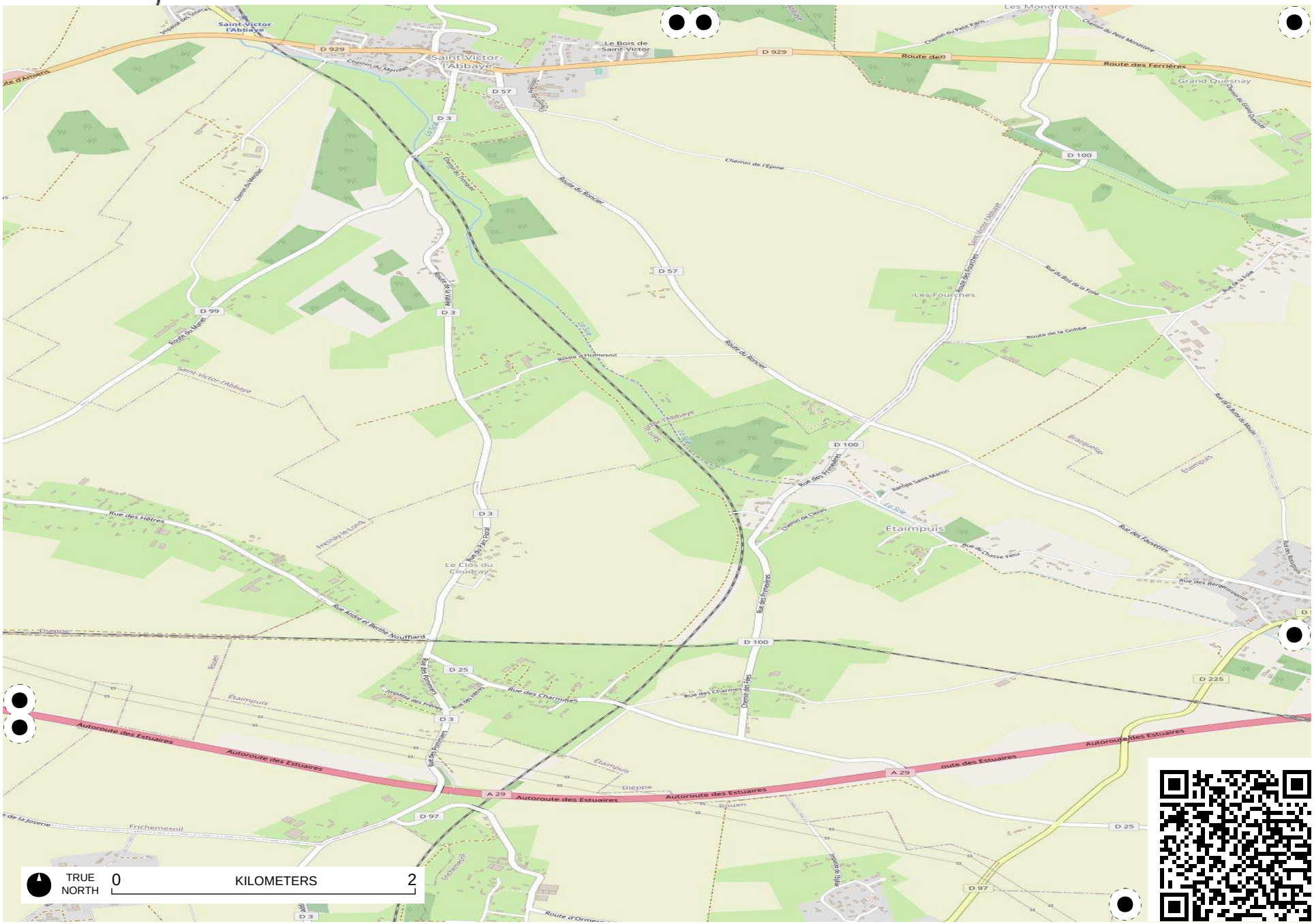

Field Papers

Avenue verte

http://fieldpapers.org/atlases/63n7tmap/H4

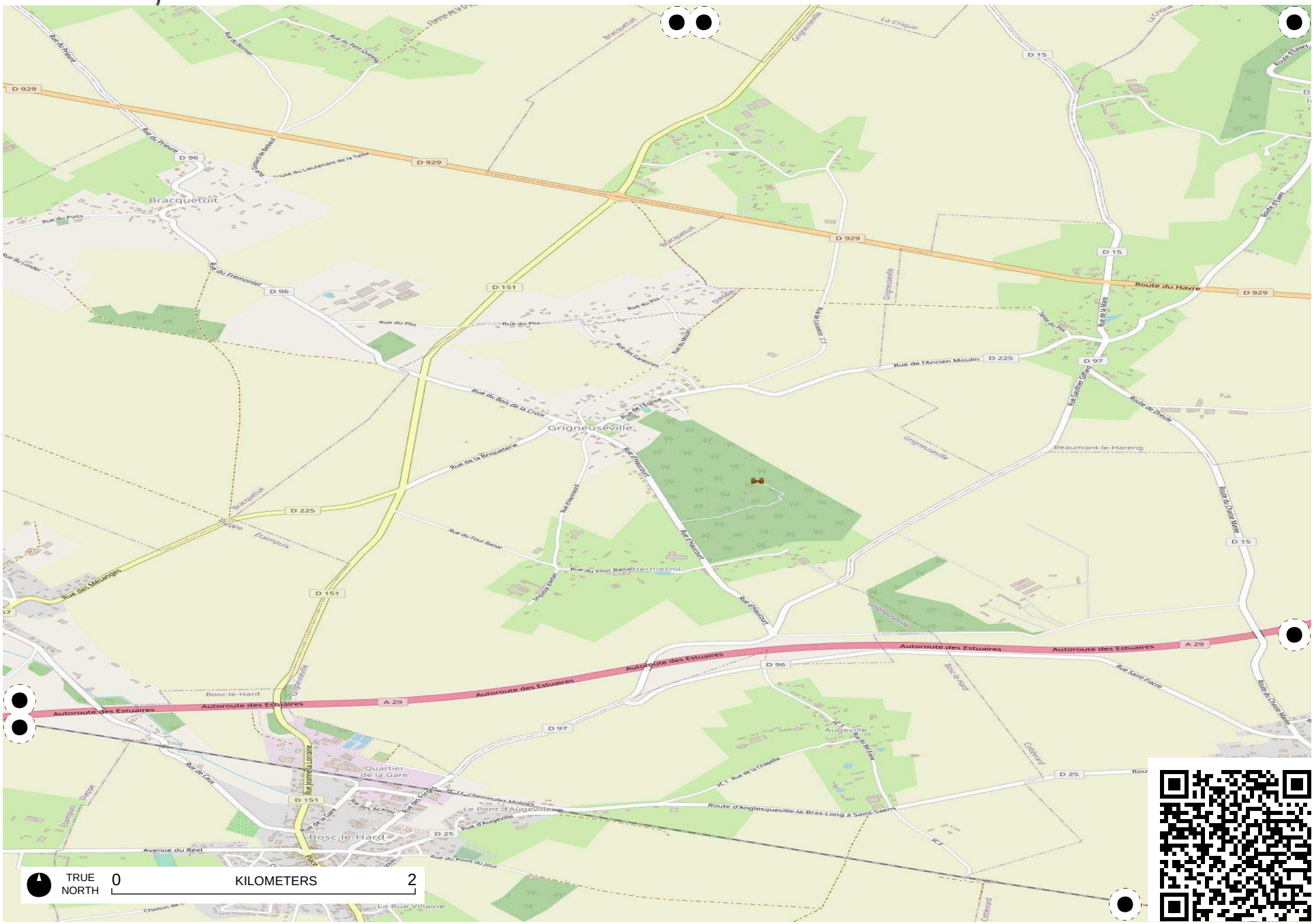

Field Papers

Avenue verte

http://fieldpapers.org/atlases/63n7tmap/H5

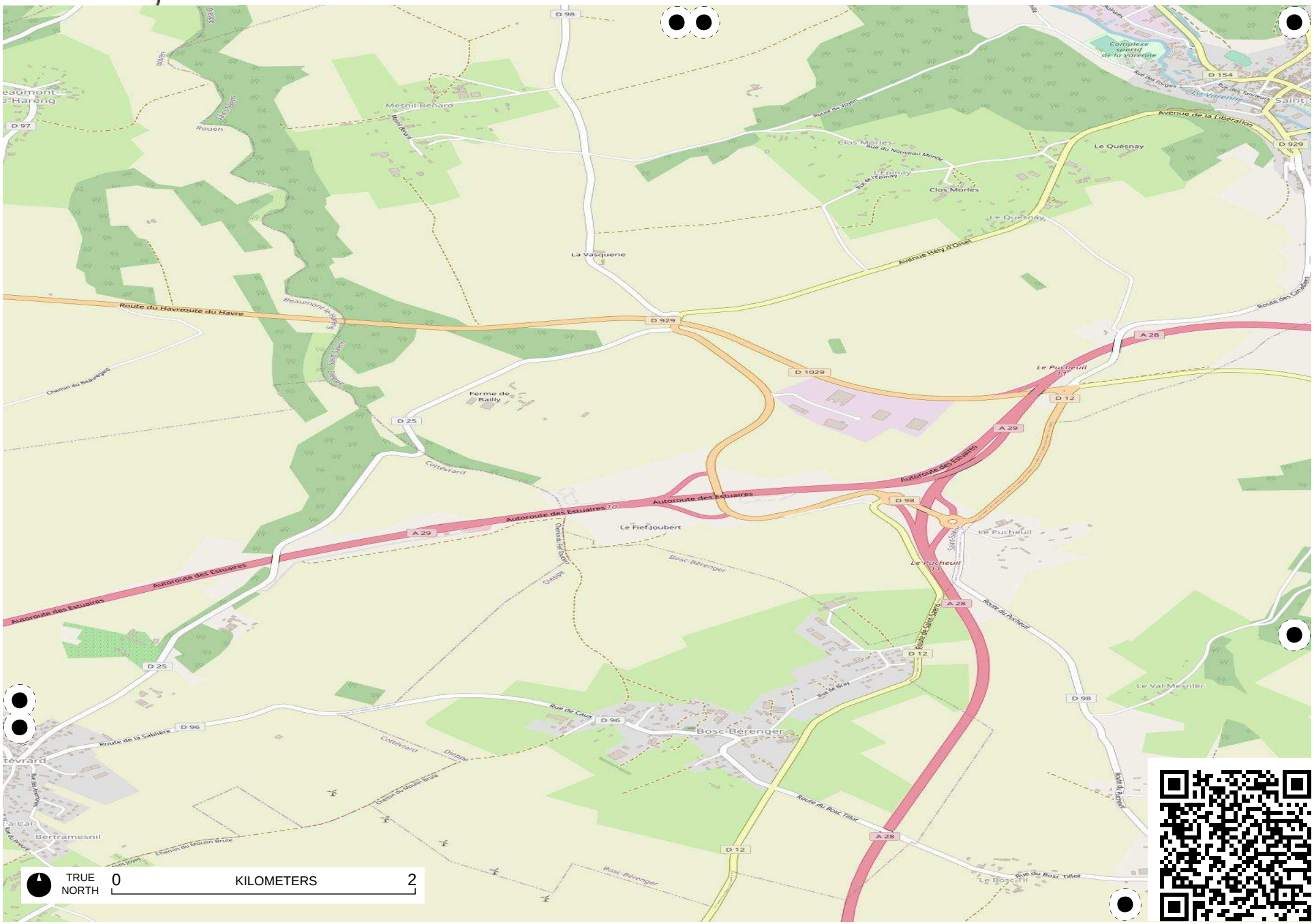

Field Papers

Avenue verte

http://fieldpapers.org/atlases/63n7tmap/H6

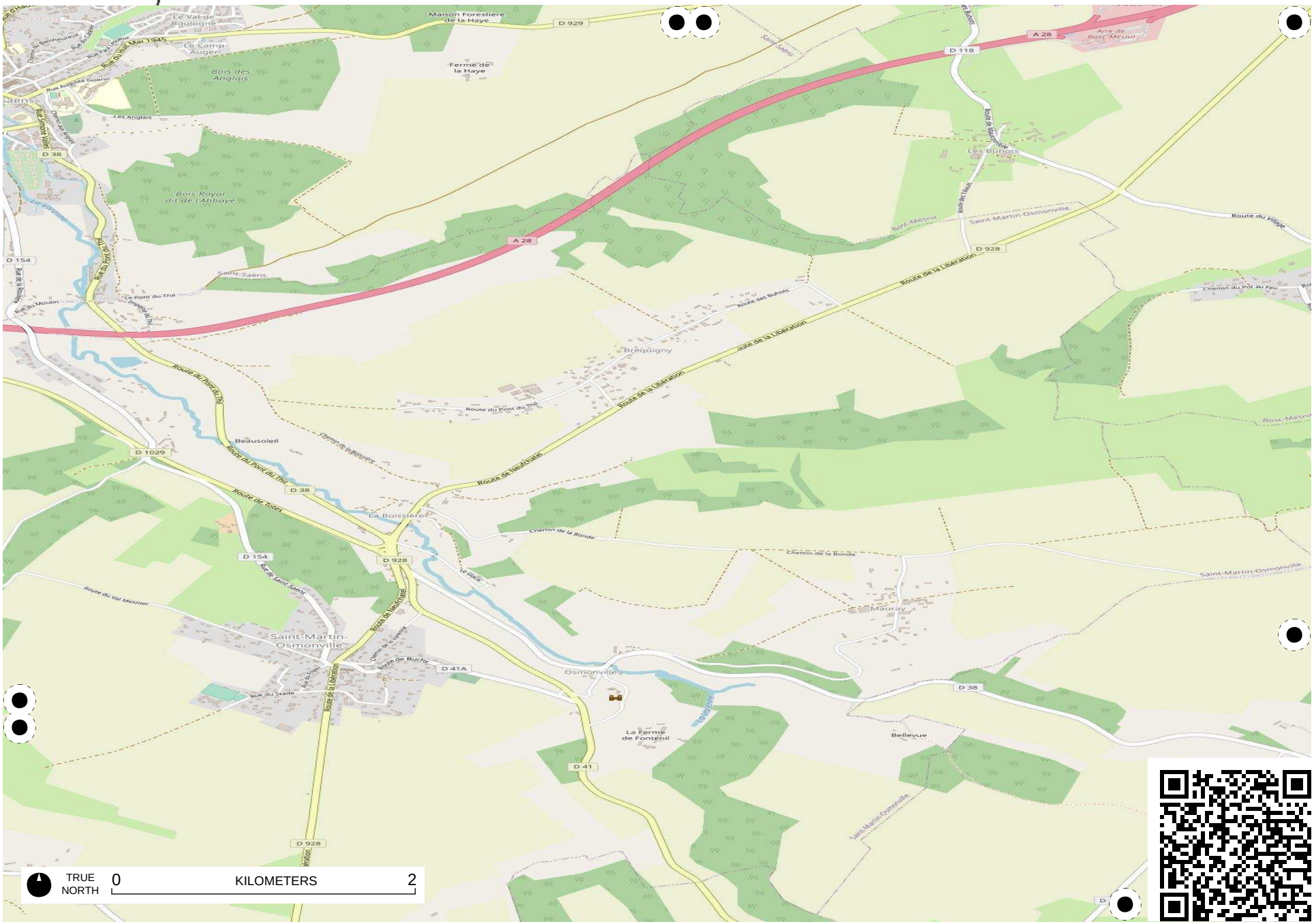

Field Papers

Avenue verte

http://fieldpapers.org/atlases/63n7tmap/H7

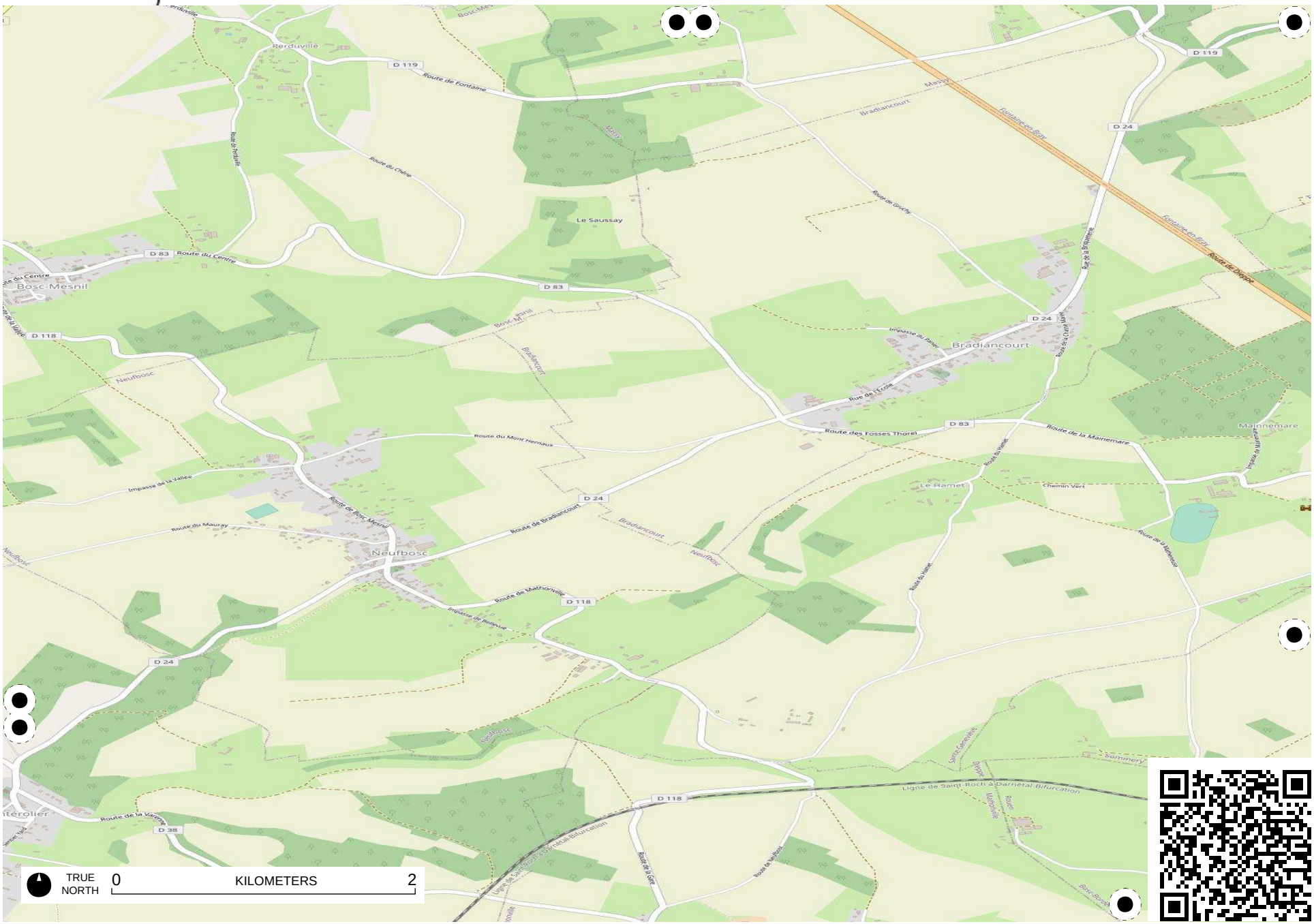

Field Papers

Avenue verte

http://fieldpapers.org/atlases/63n7tmap/H8

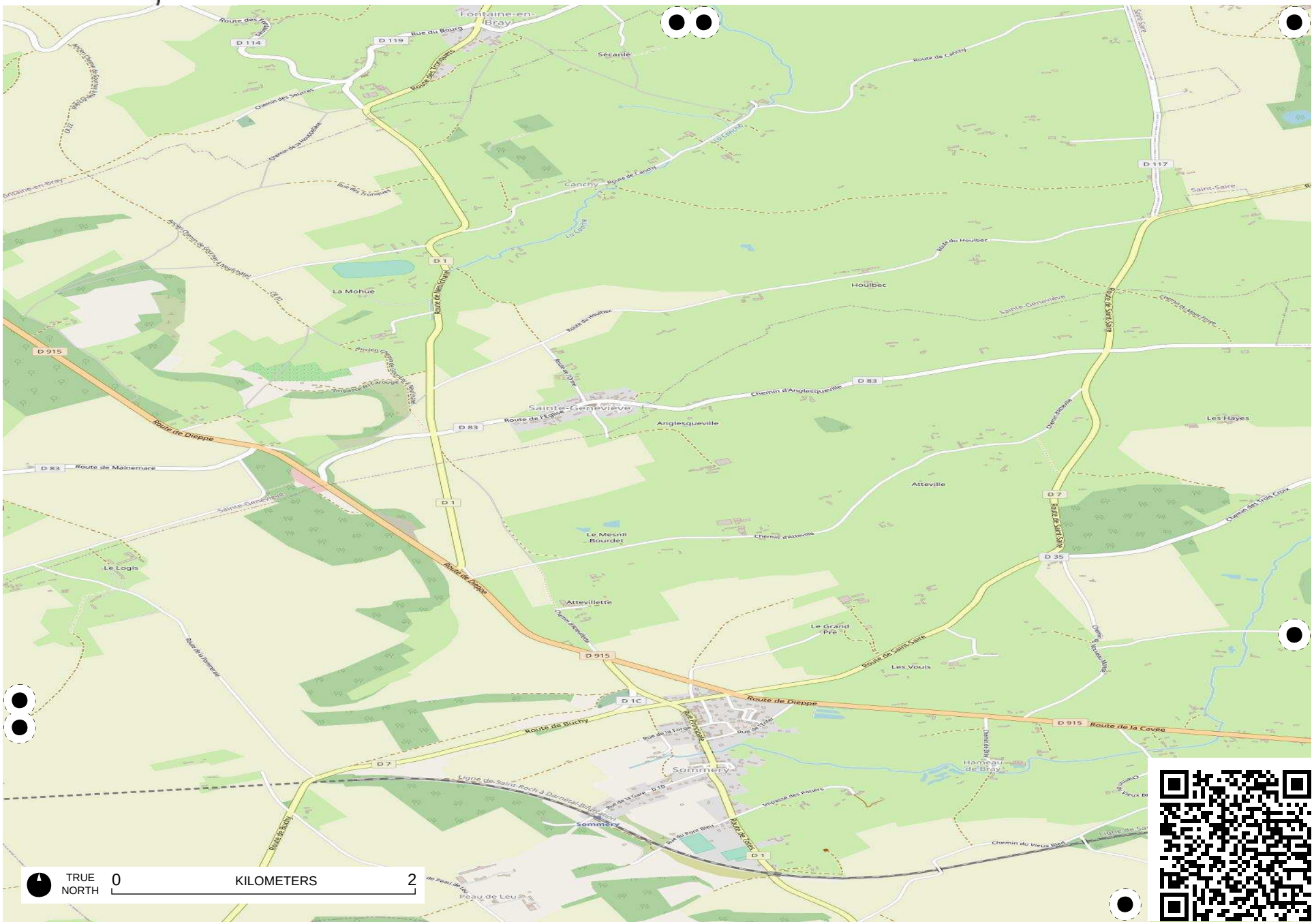

Field Papers

Avenue verte

http://fieldpapers.org/atlases/63n7tmap/H9

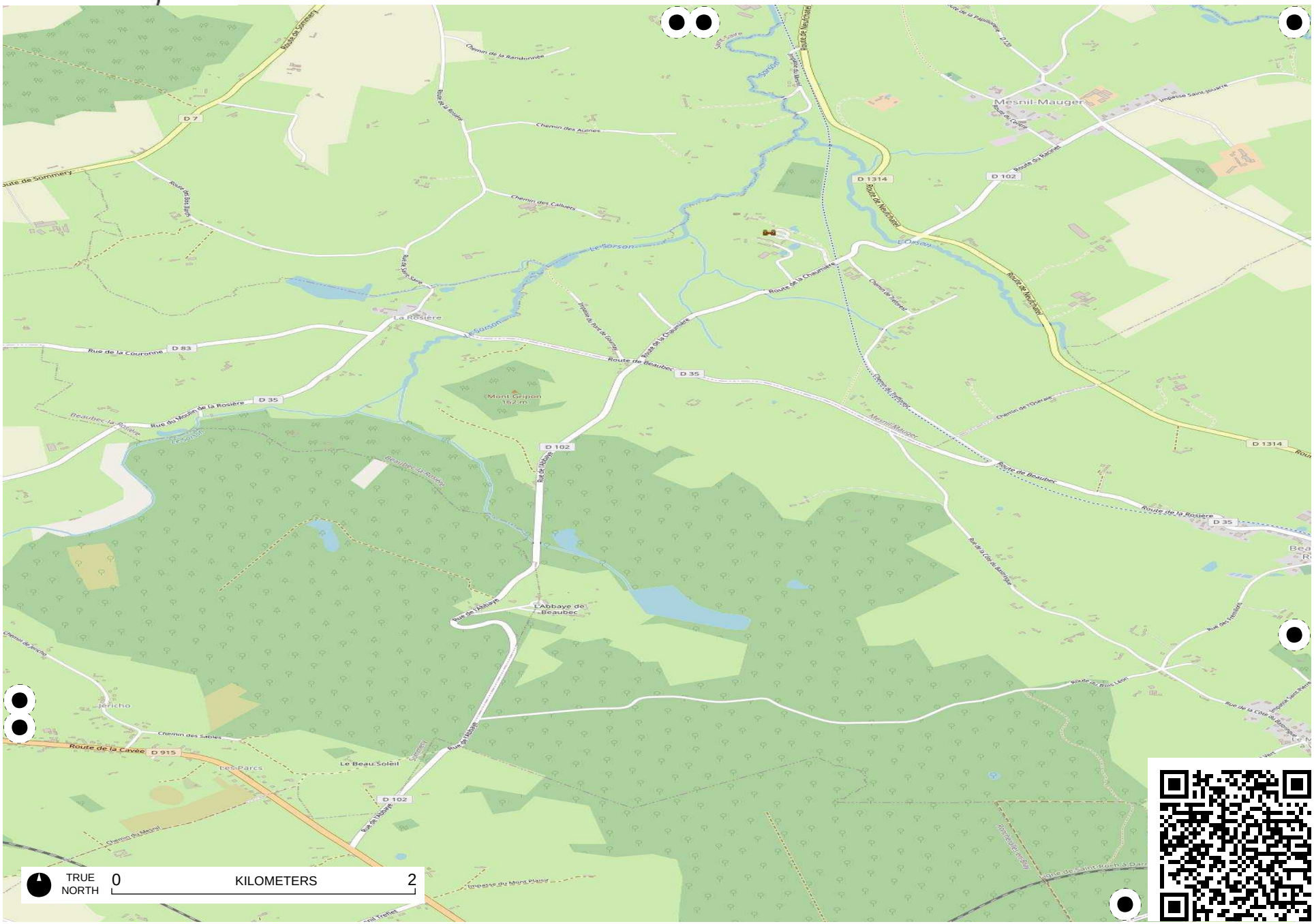

Field Papers

Avenue verte

http://fieldpapers.org/atlases/63n7tmap/I1

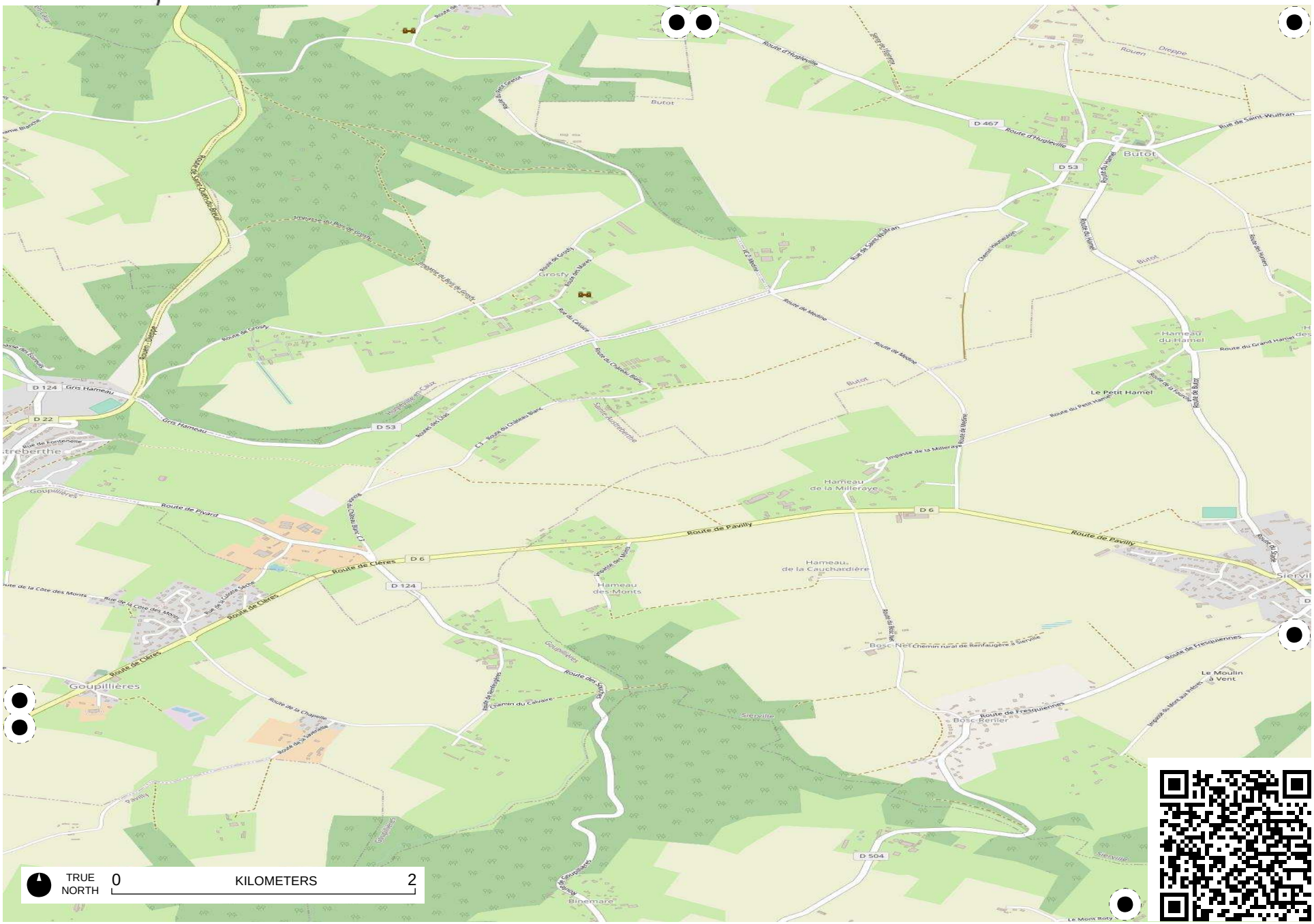

Field Papers

Avenue verte

http://fieldpapers.org/atlases/63n7tmap/I10

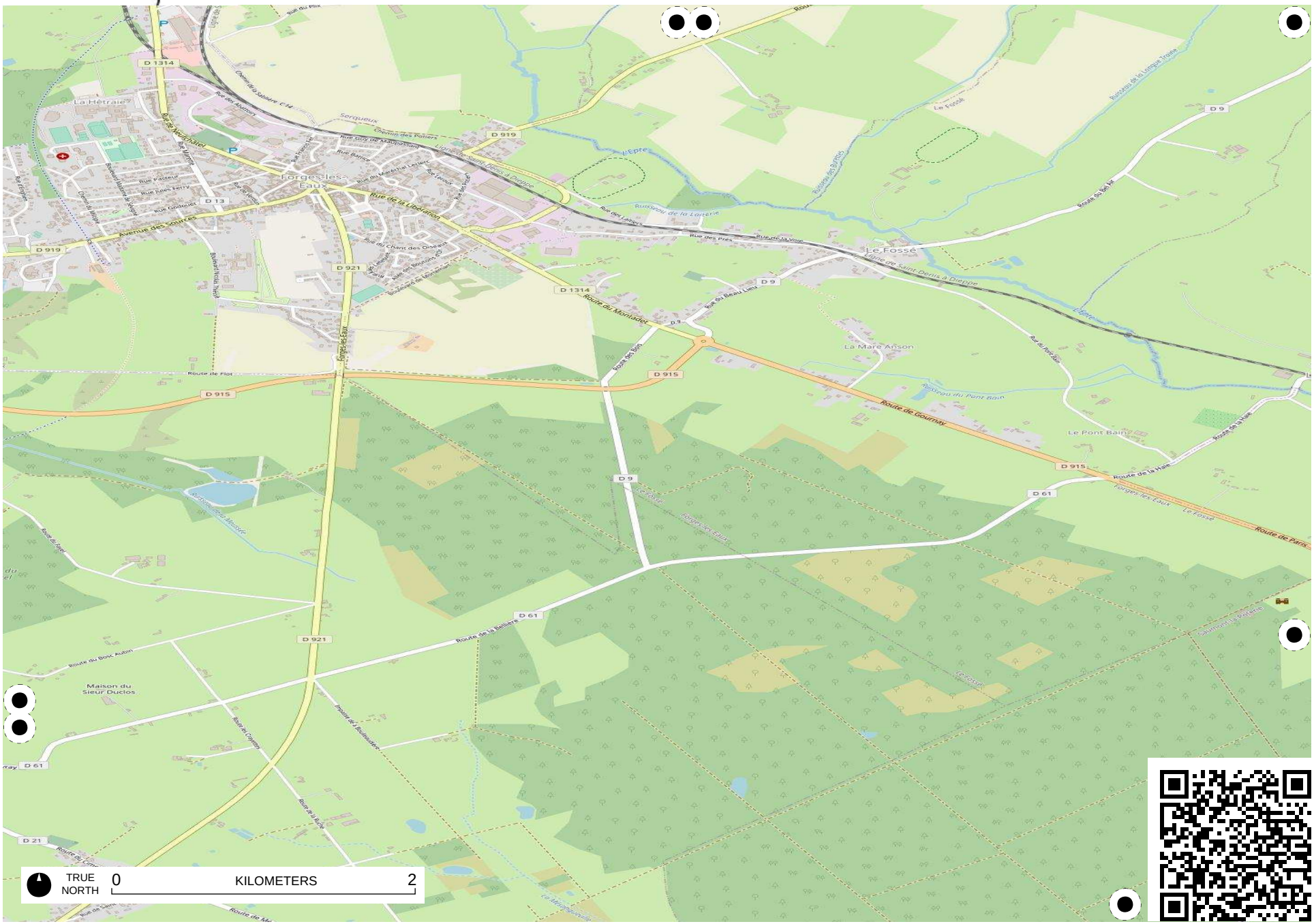

Field Papers

Avenue verte

http://fieldpapers.org/atlases/63n7tmap/l11

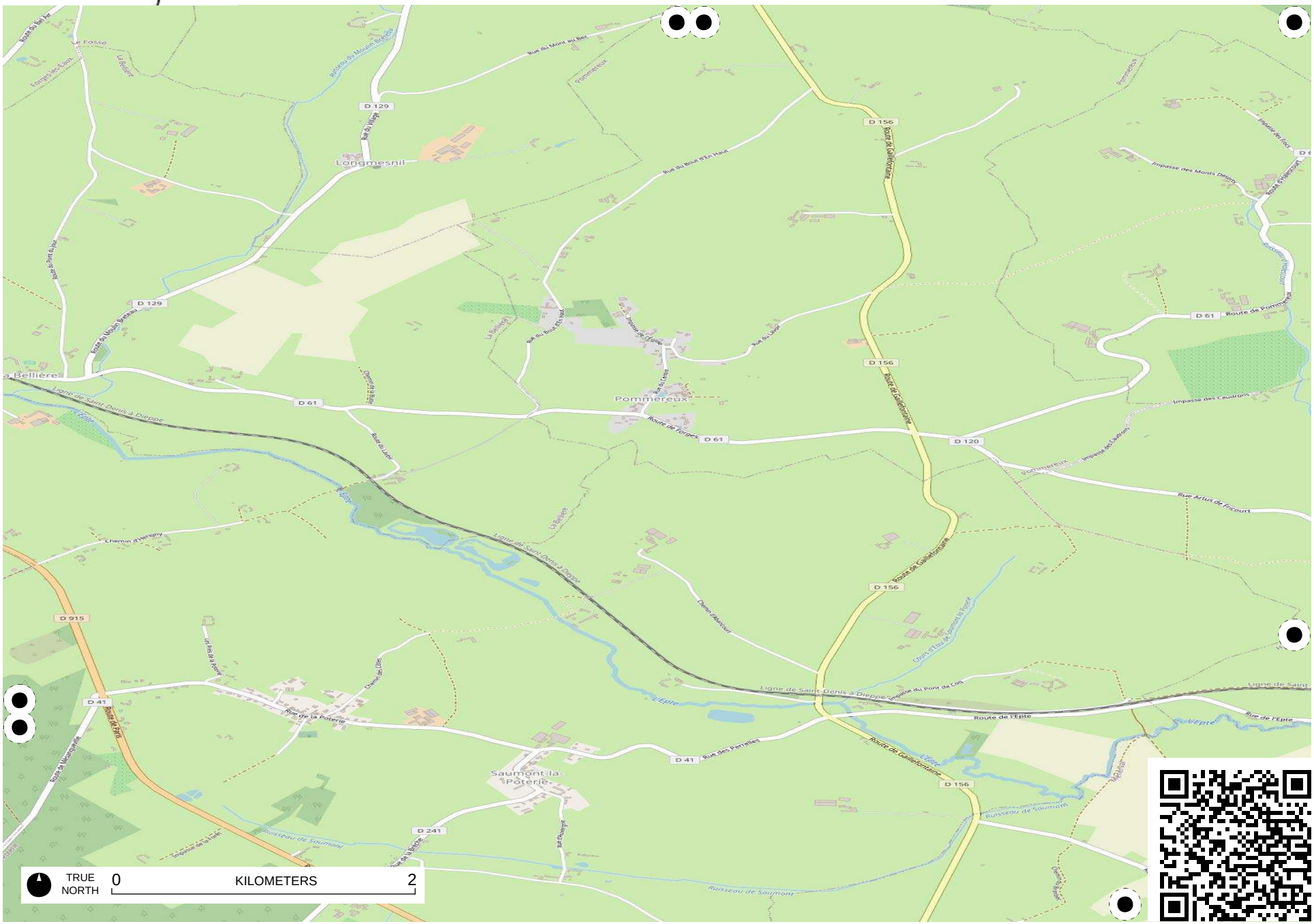

Field Papers

Avenue verte

http://fieldpapers.org/atlases/63n7tmap/l12

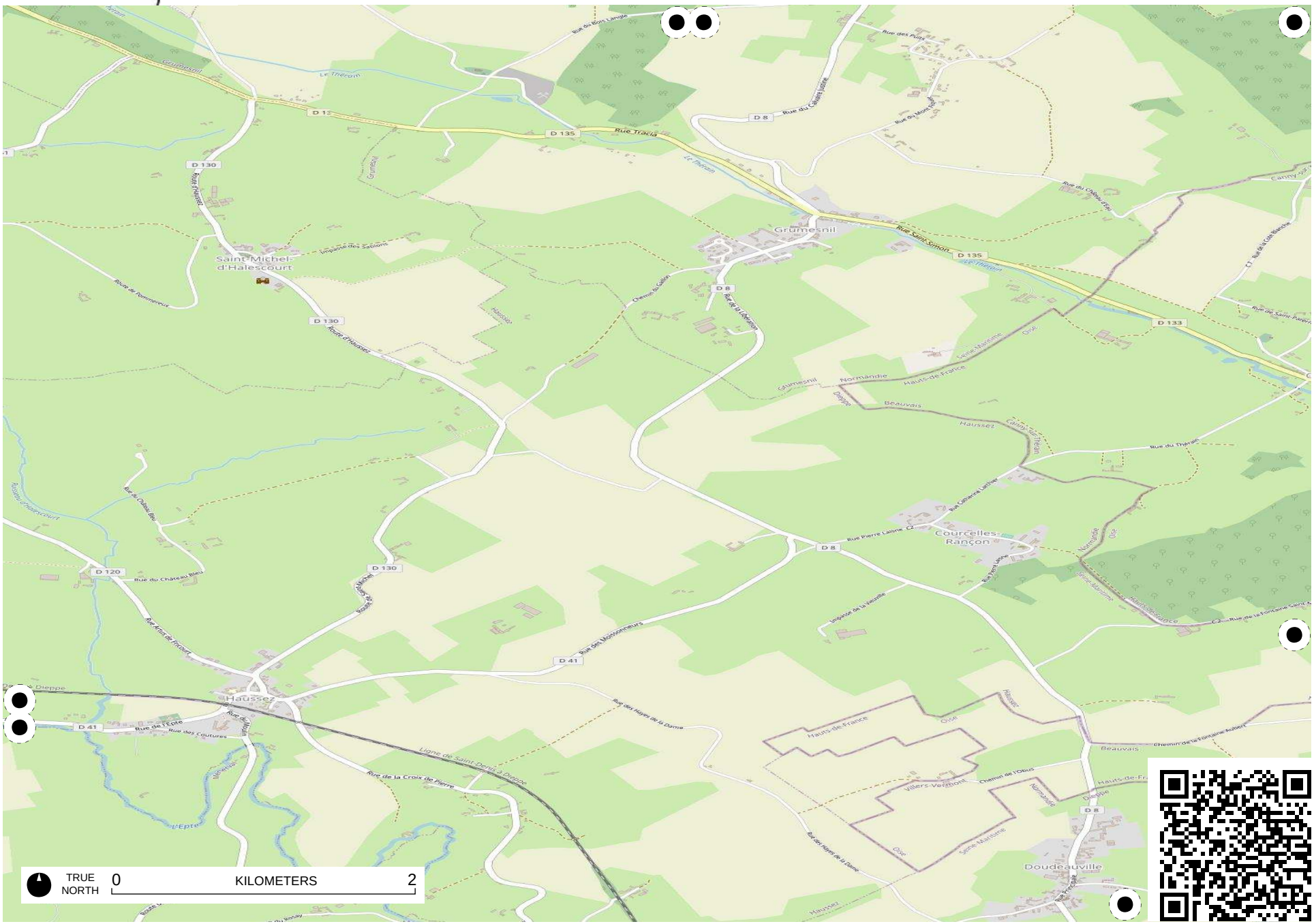

Field Papers

Avenue verte

http://fieldpapers.org/atlases/63n7tmap/l13



Field Papers

Avenue verte

http://fieldpapers.org/atlases/63n7tmap/I14



Field Papers

Avenue verte

http://fieldpapers.org/atlases/63n7tmap/I15



Field Papers

Avenue verte

http://fieldpapers.org/atlases/63n7tmap/I16

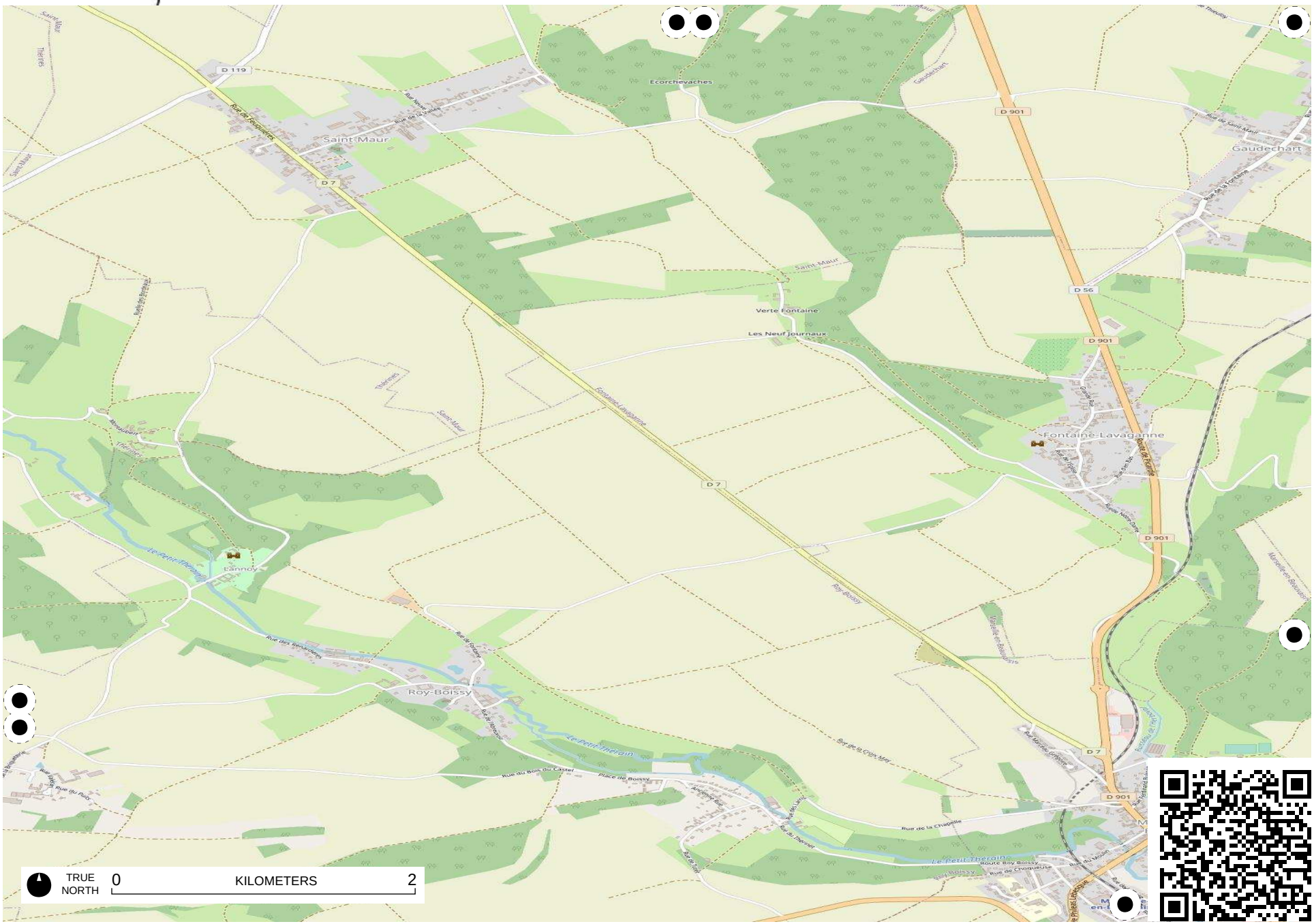

Field Papers

Avenue verte

http://fieldpapers.org/atlases/63n7tmap/l17



Field Papers

Avenue verte

http://fieldpapers.org/atlases/63n7tmap/I18

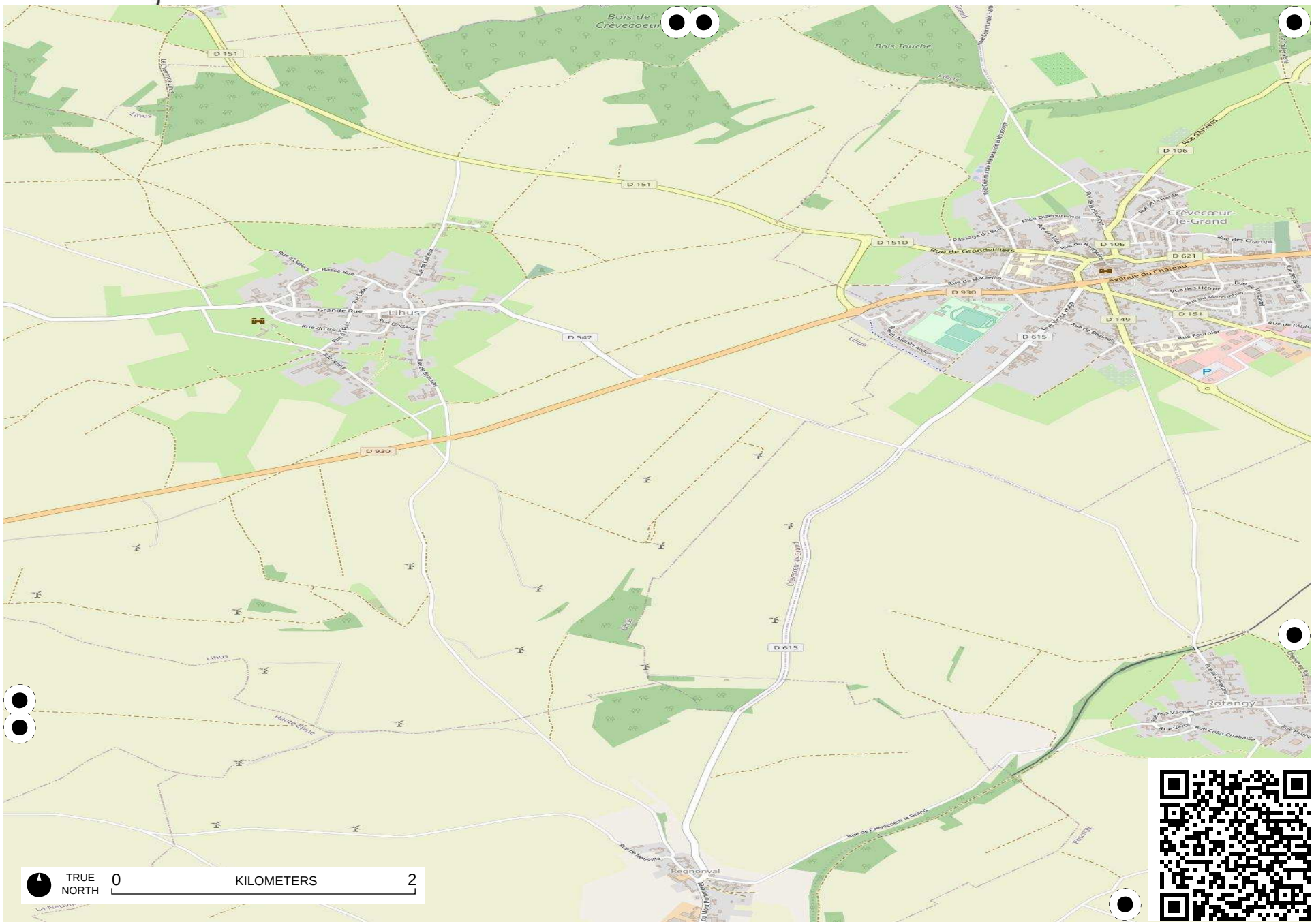

Field Papers

Avenue verte

http://fieldpapers.org/atlases/63n7tmap/I19

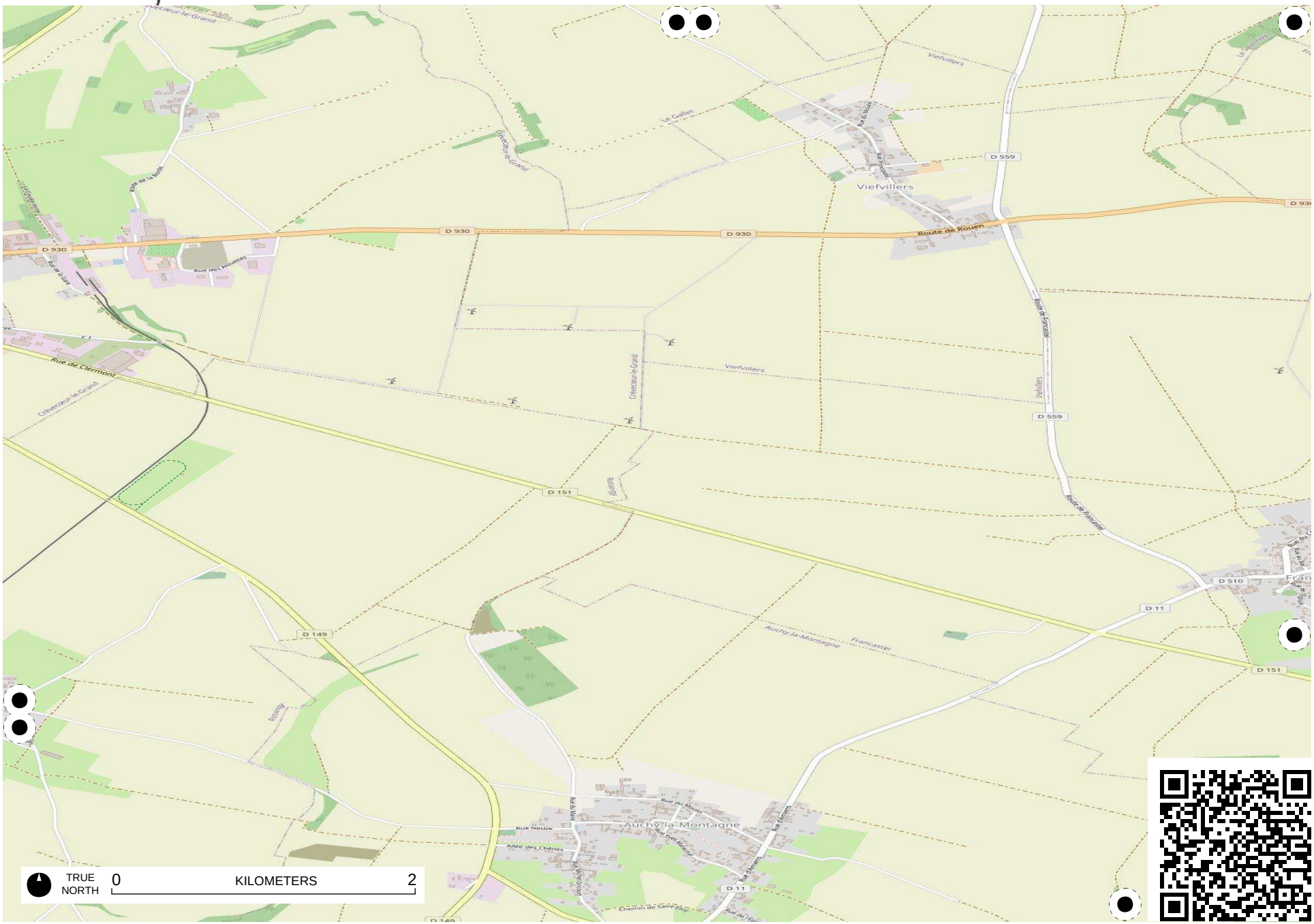

Field Papers

Avenue verte

http://fieldpapers.org/atlases/63n7tmap/l2

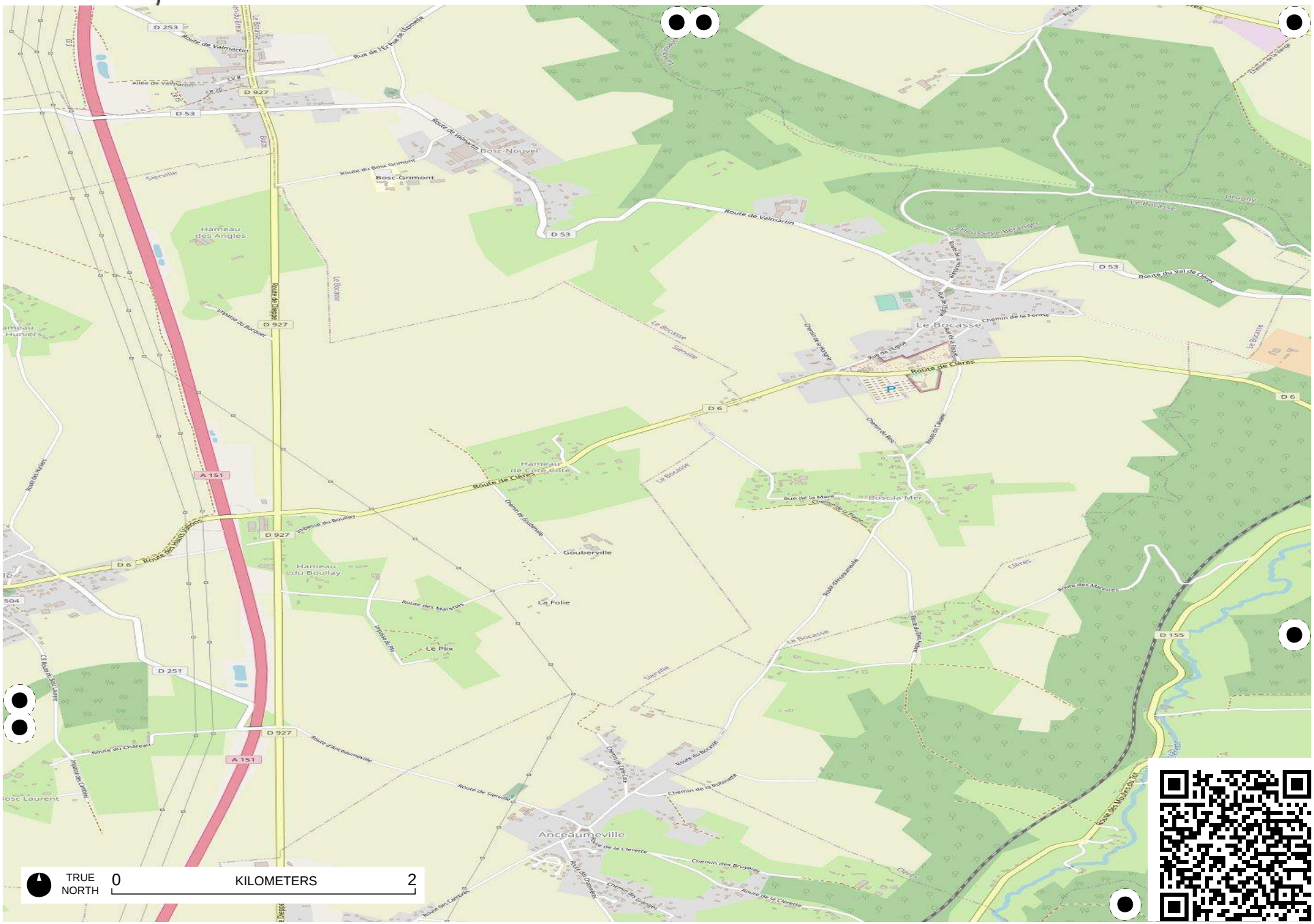

Field Papers

Avenue verte

http://fieldpapers.org/atlases/63n7tmap/I20

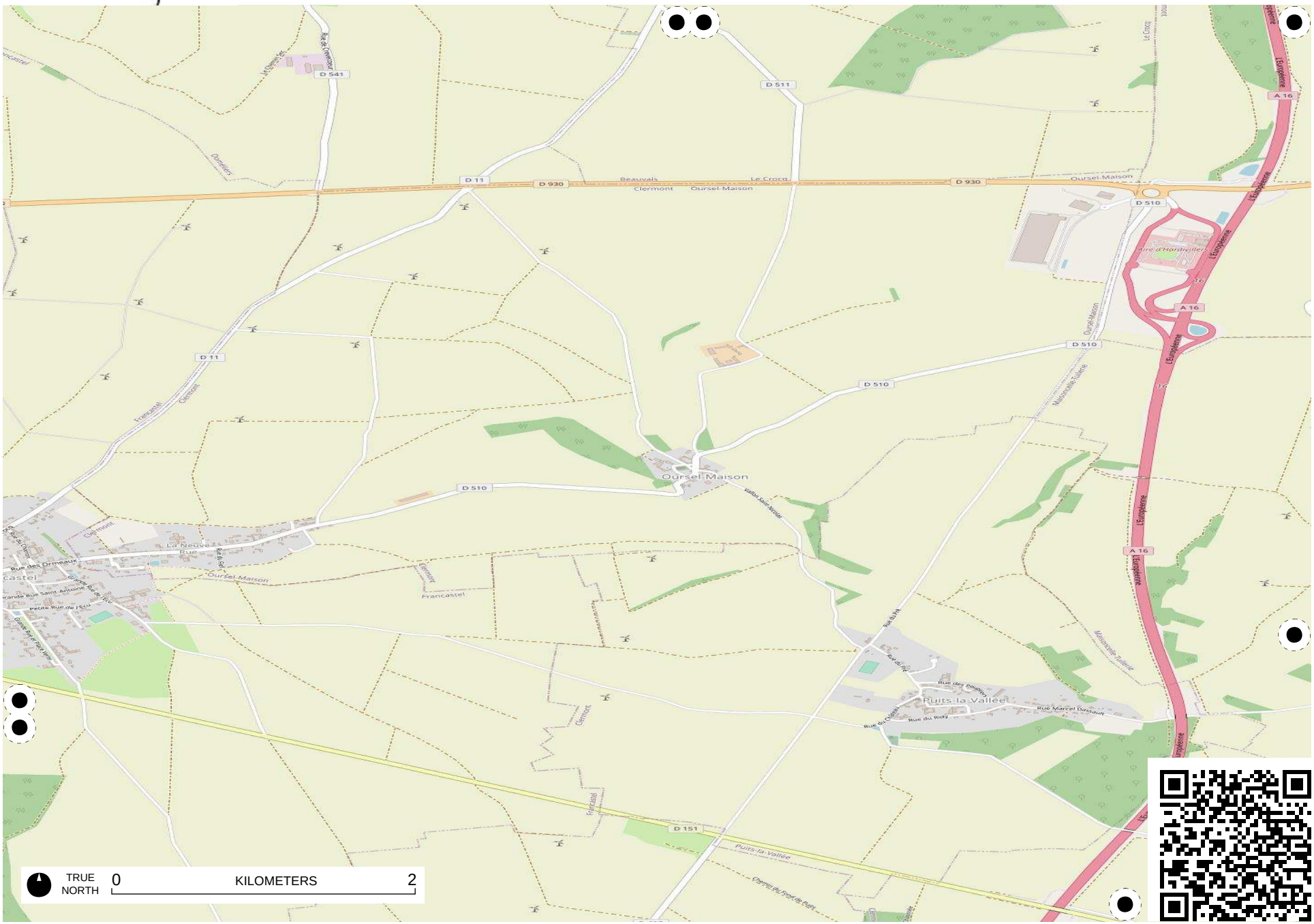

Field Papers

Avenue verte

http://fieldpapers.org/atlases/63n7tmap/I21

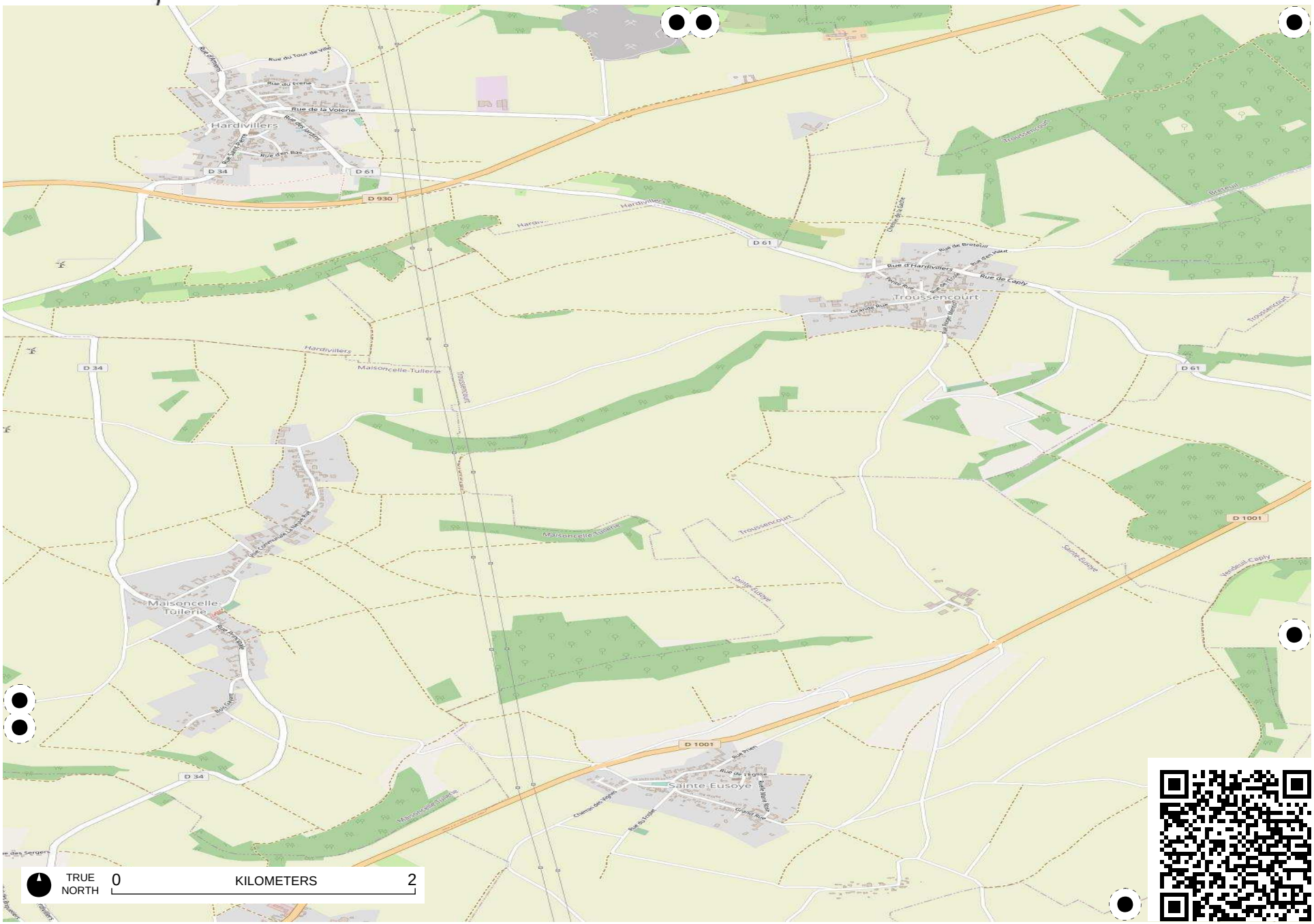

Field Papers

Avenue verte

http://fieldpapers.org/atlases/63n7tmap/l22

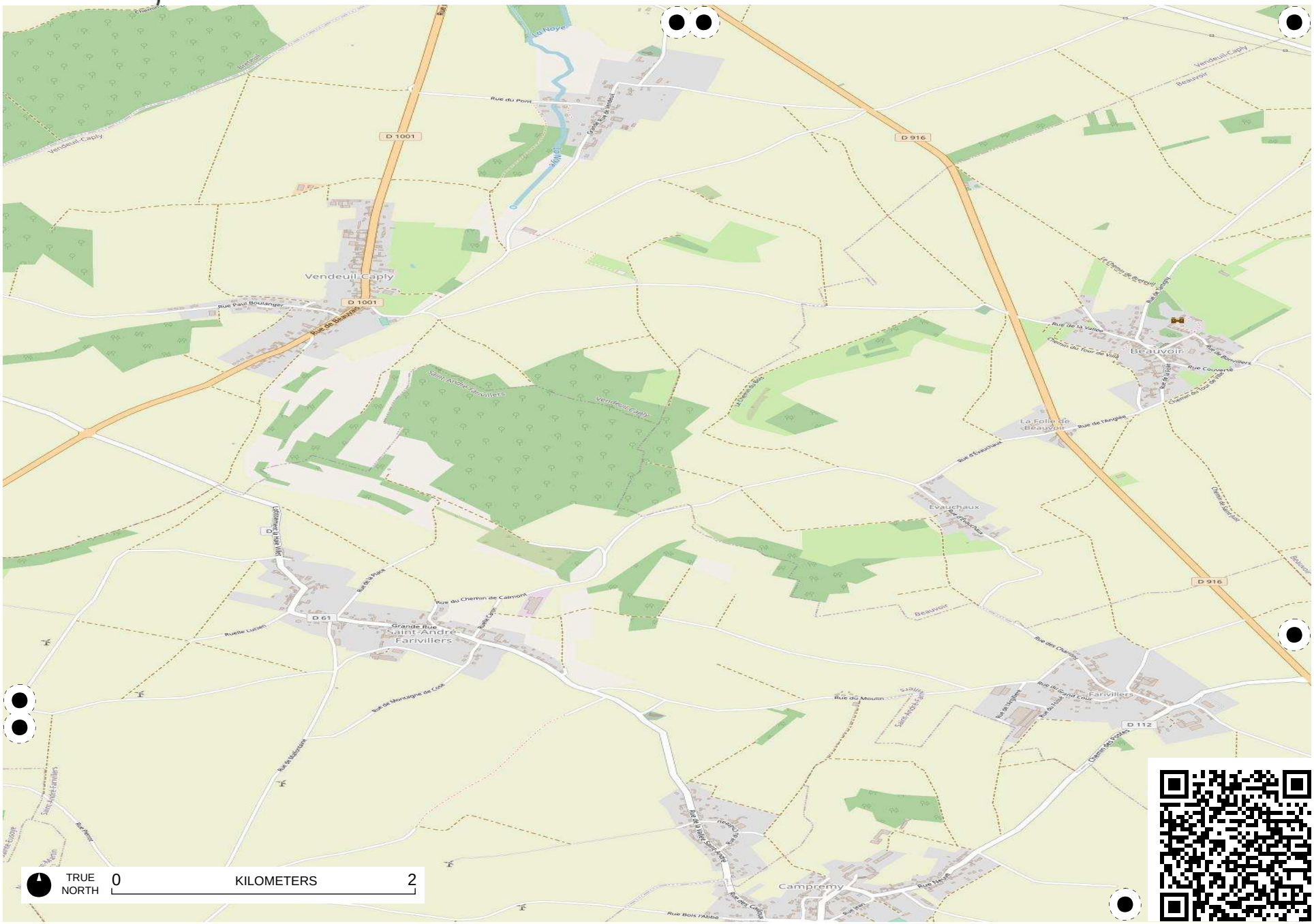

Field Papers

Avenue verte

http://fieldpapers.org/atlases/63n7tmap/l23

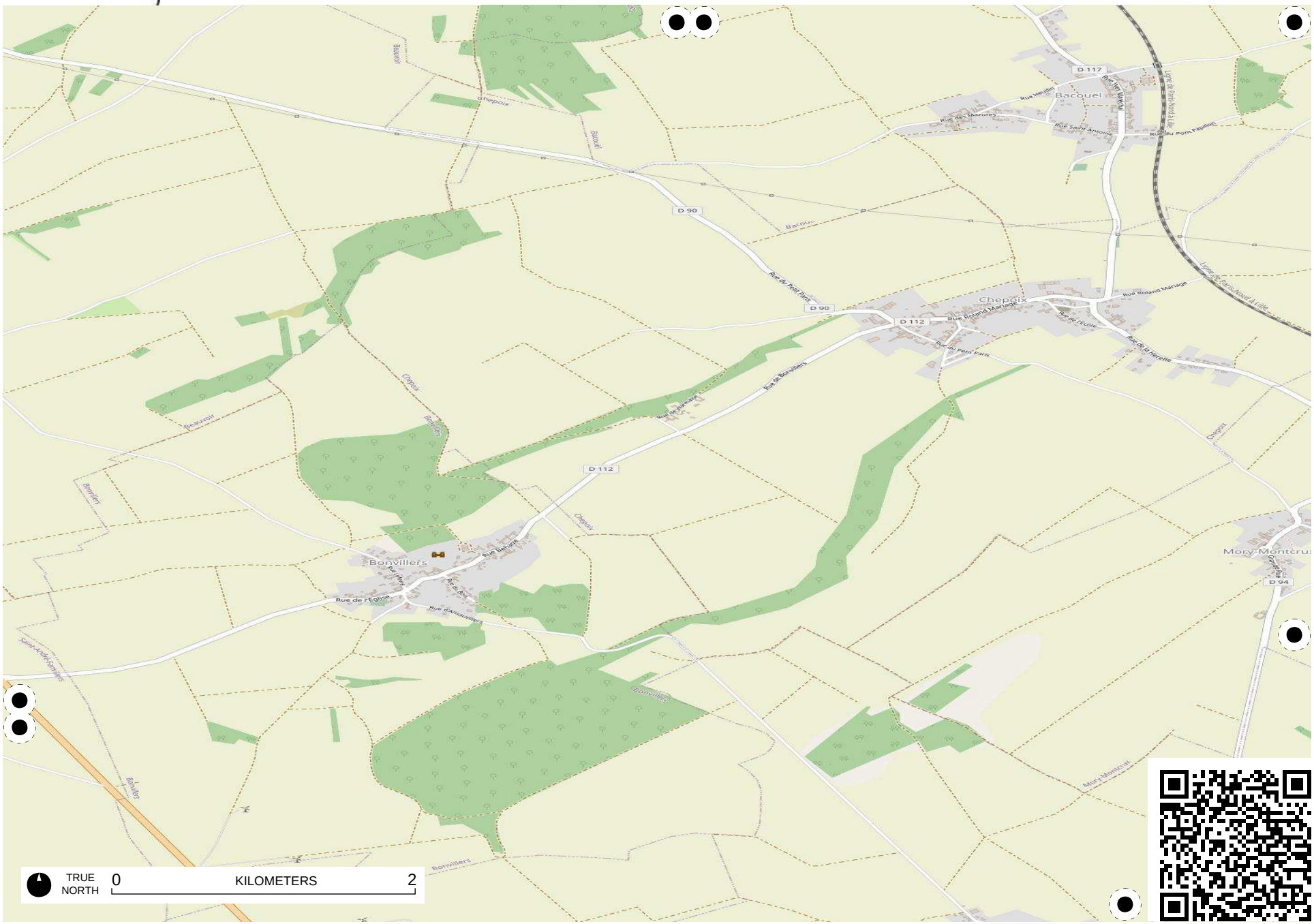

Field Papers

Avenue verte

http://fieldpapers.org/atlases/63n7tmap/I24



Field Papers

Avenue verte

http://fieldpapers.org/atlases/63n7tmap/l25

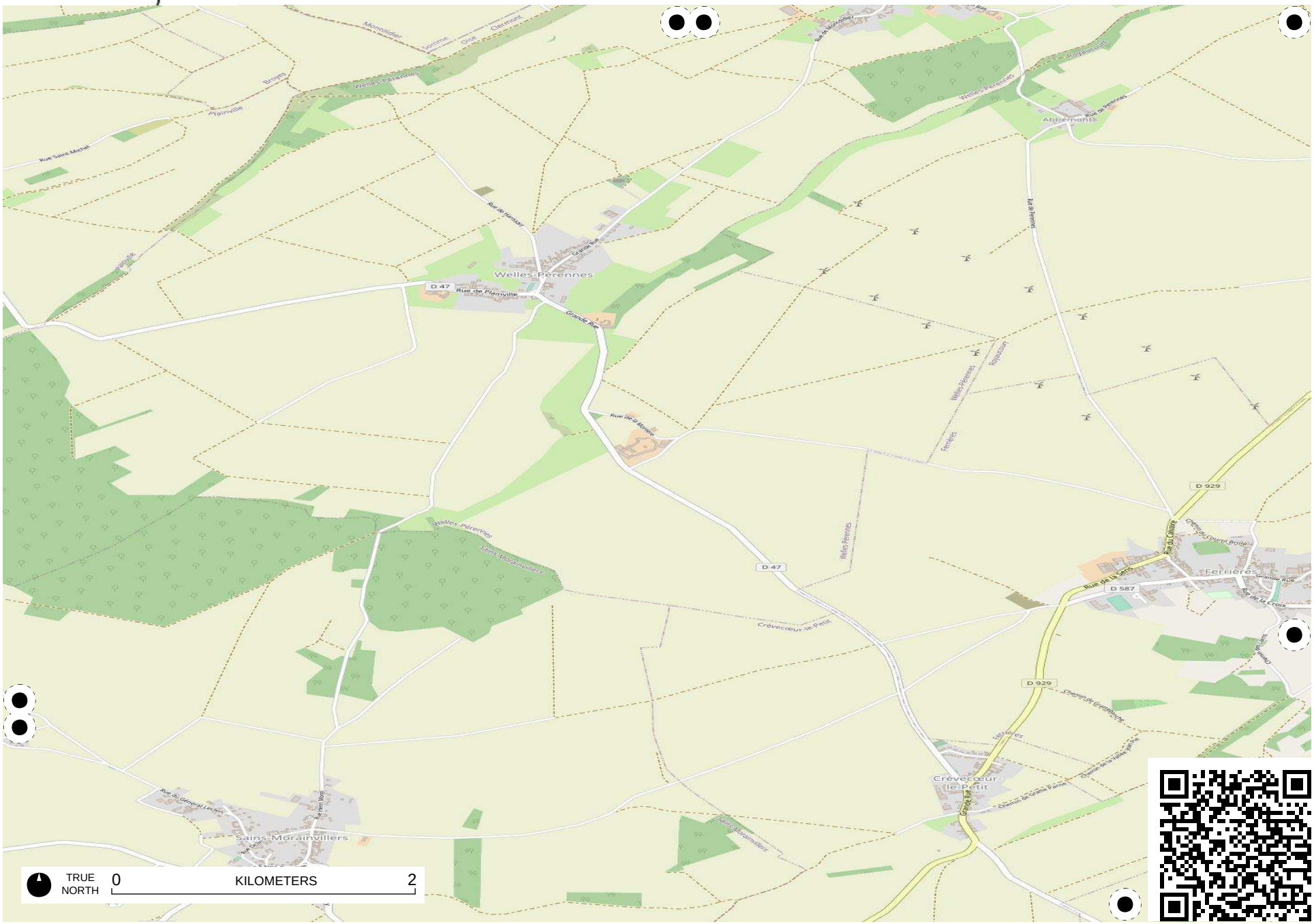

Field Papers

Avenue verte

http://fieldpapers.org/atlases/63n7tmap/l3



Field Papers

Avenue verte

http://fieldpapers.org/atlases/63n7tmap/l4

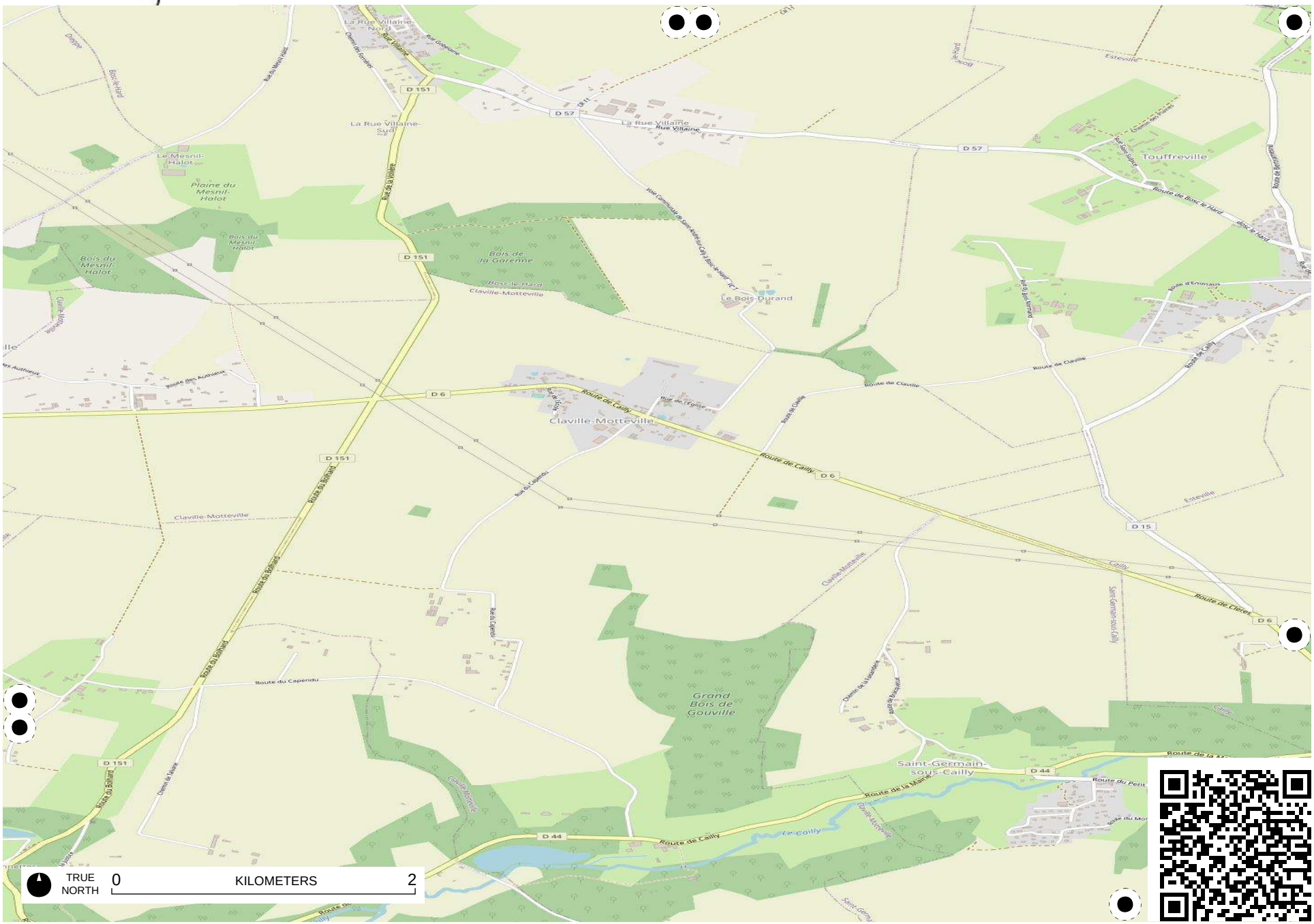

Field Papers

Avenue verte

http://fieldpapers.org/atlases/63n7tmap/I5

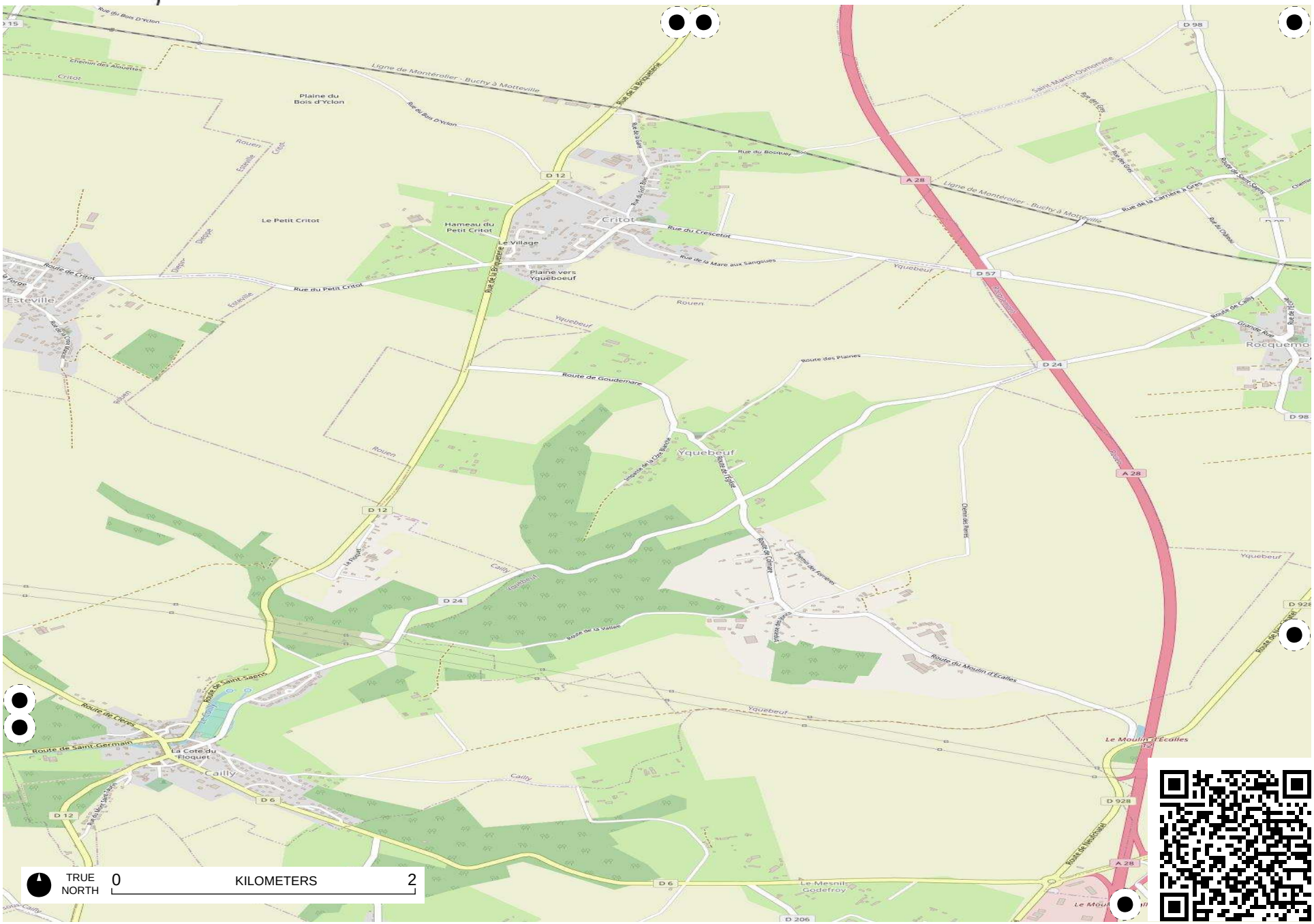

TRUE NORTH

0 KILOMETERS 2

Field Papers

Avenue verte

http://fieldpapers.org/atlases/63n7tmap/I6

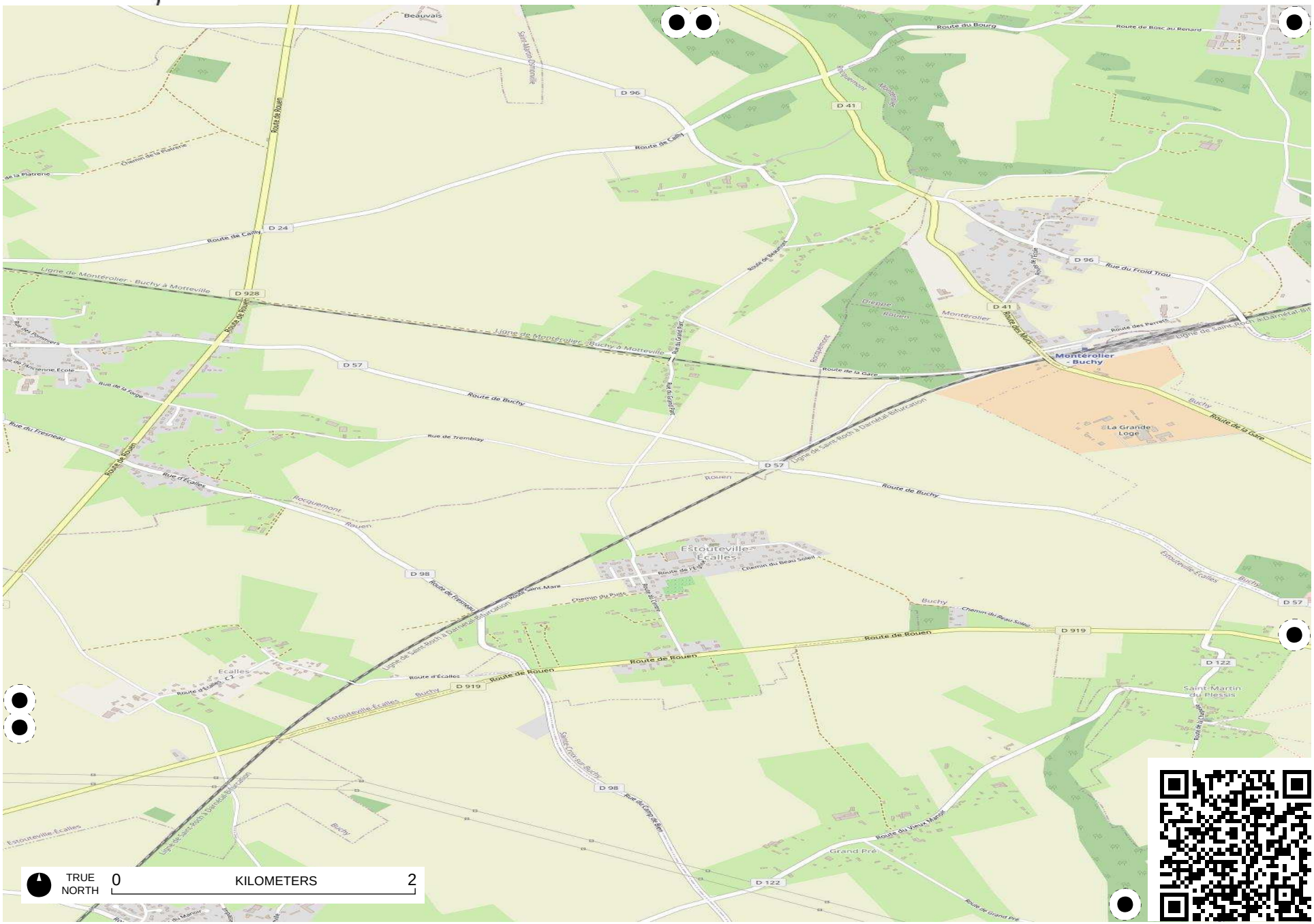

Field Papers

Avenue verte

http://fieldpapers.org/atlases/63n7tmap/I7

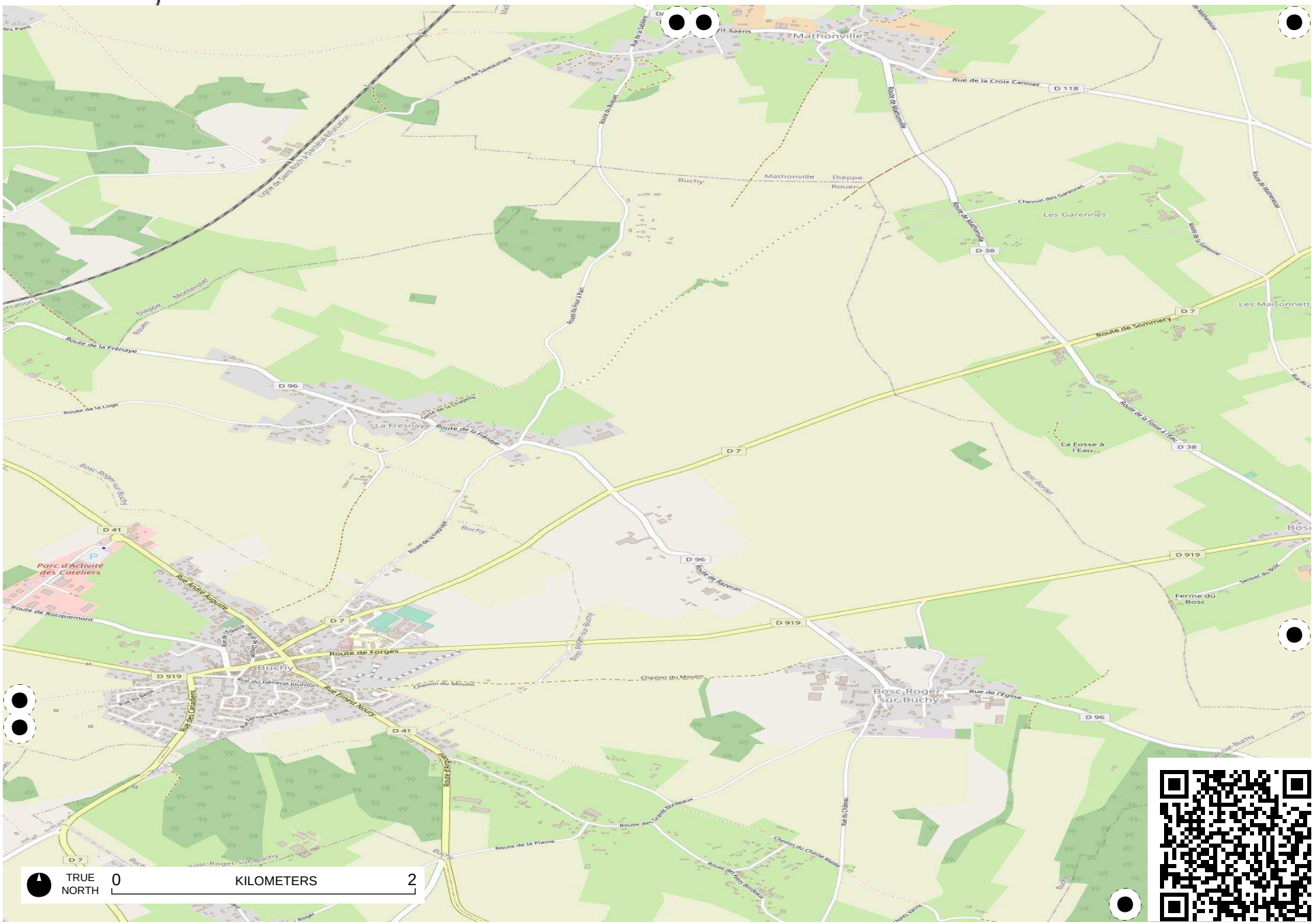

Field Papers

Avenue verte

http://fieldpapers.org/atlases/63n7tmap/I8



Field Papers

Avenue verte

http://fieldpapers.org/atlases/63n7tmap/l9

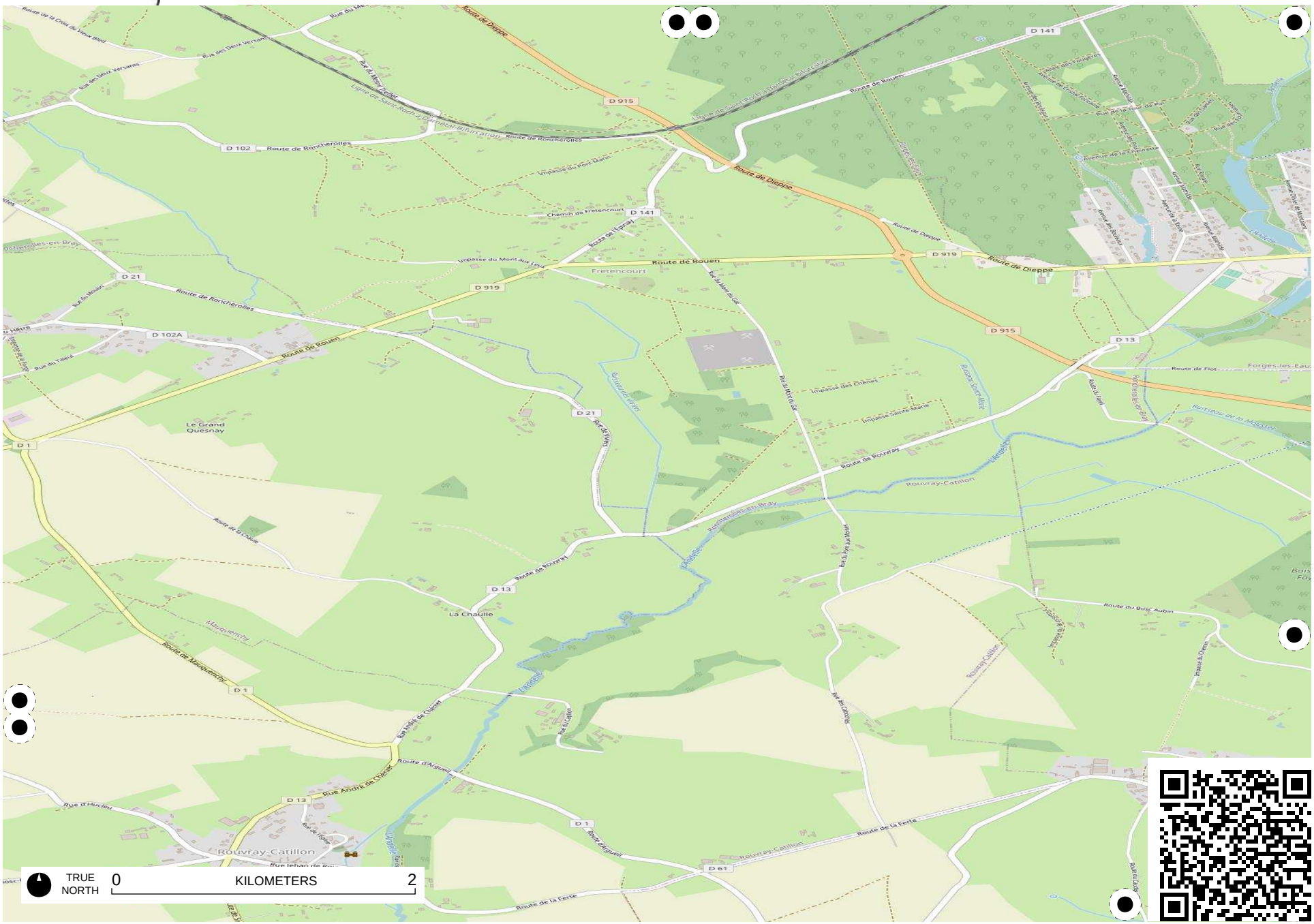

Field Papers

Avenue verte

http://fieldpapers.org/atlases/63n7tmap/J1



Field Papers

Avenue verte

http://fieldpapers.org/atlases/63n7tmap/J10

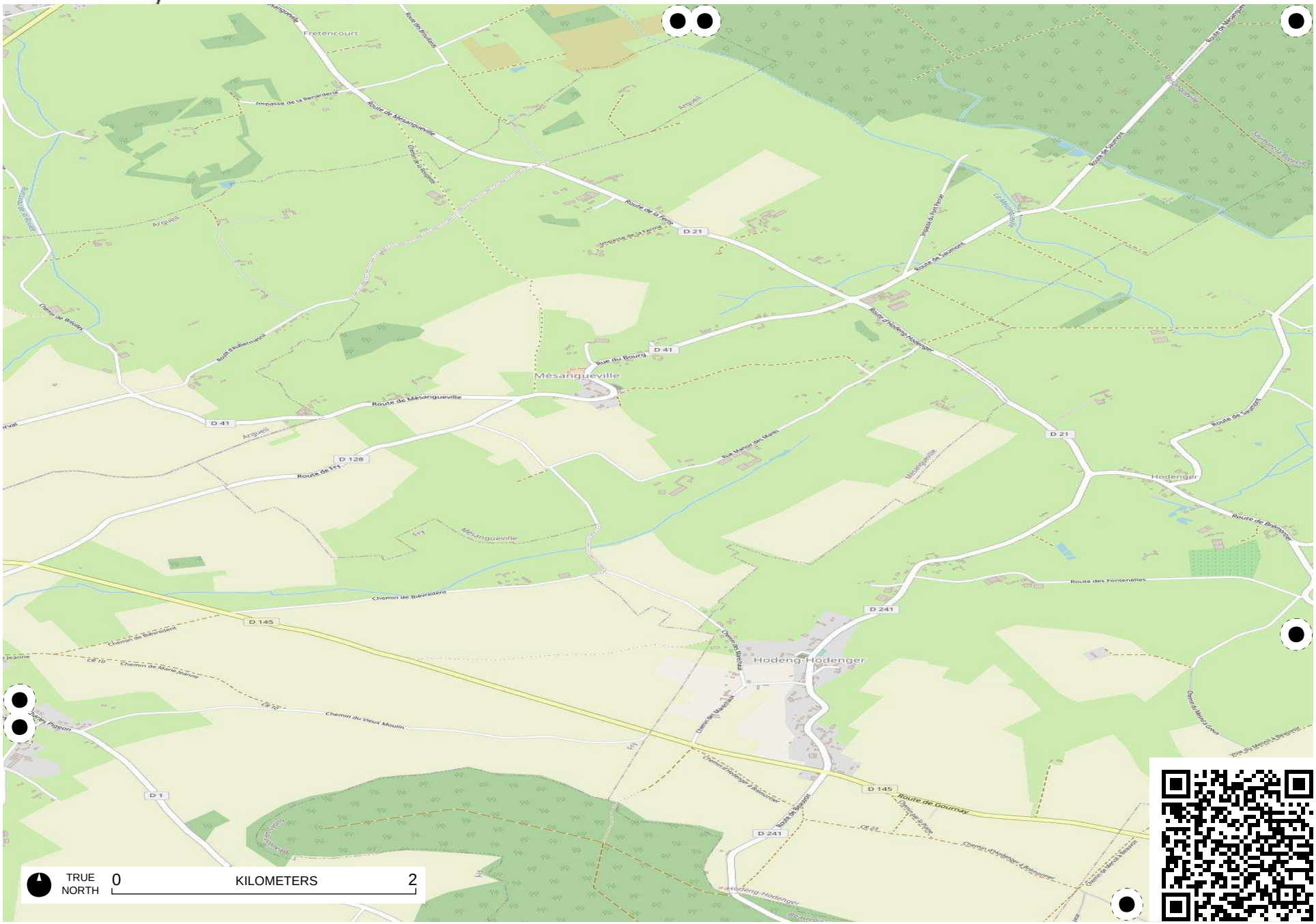

Field Papers

Avenue verte

http://fieldpapers.org/atlases/63n7tmap/J11

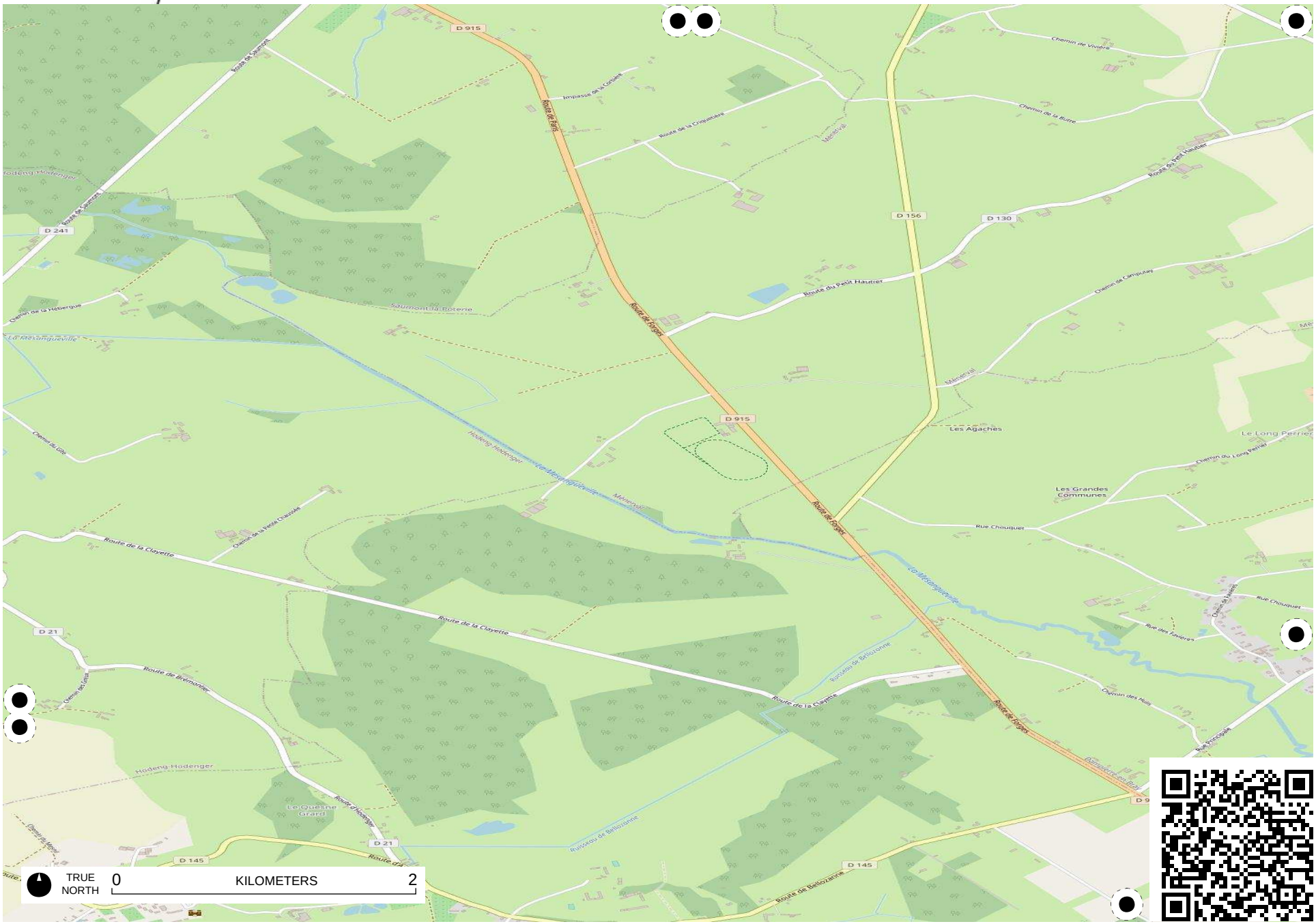

Field Papers

Avenue verte

http://fieldpapers.org/atlases/63n7tmap/J12

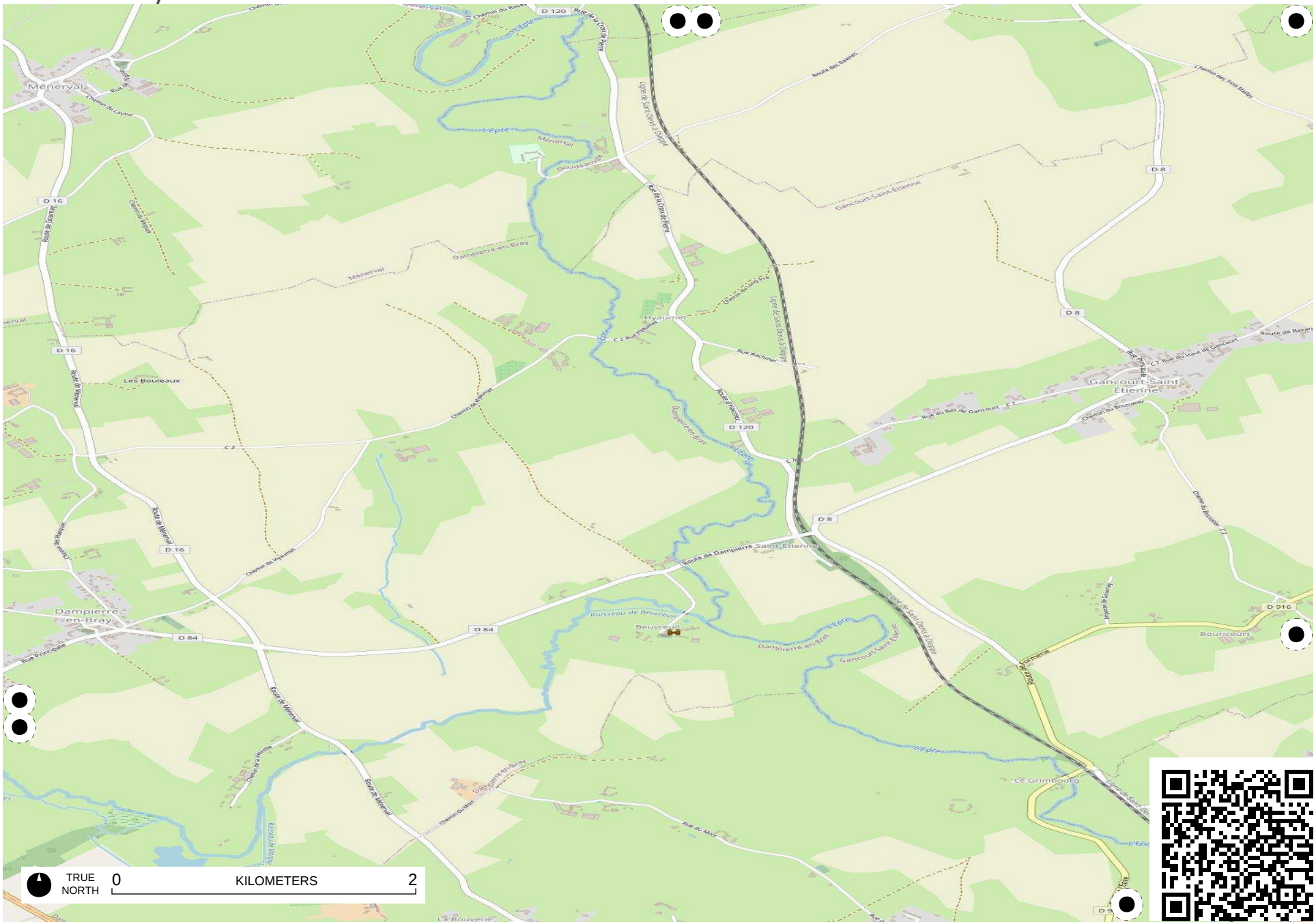

Field Papers

Avenue verte

http://fieldpapers.org/atlases/63n7tmap/J13

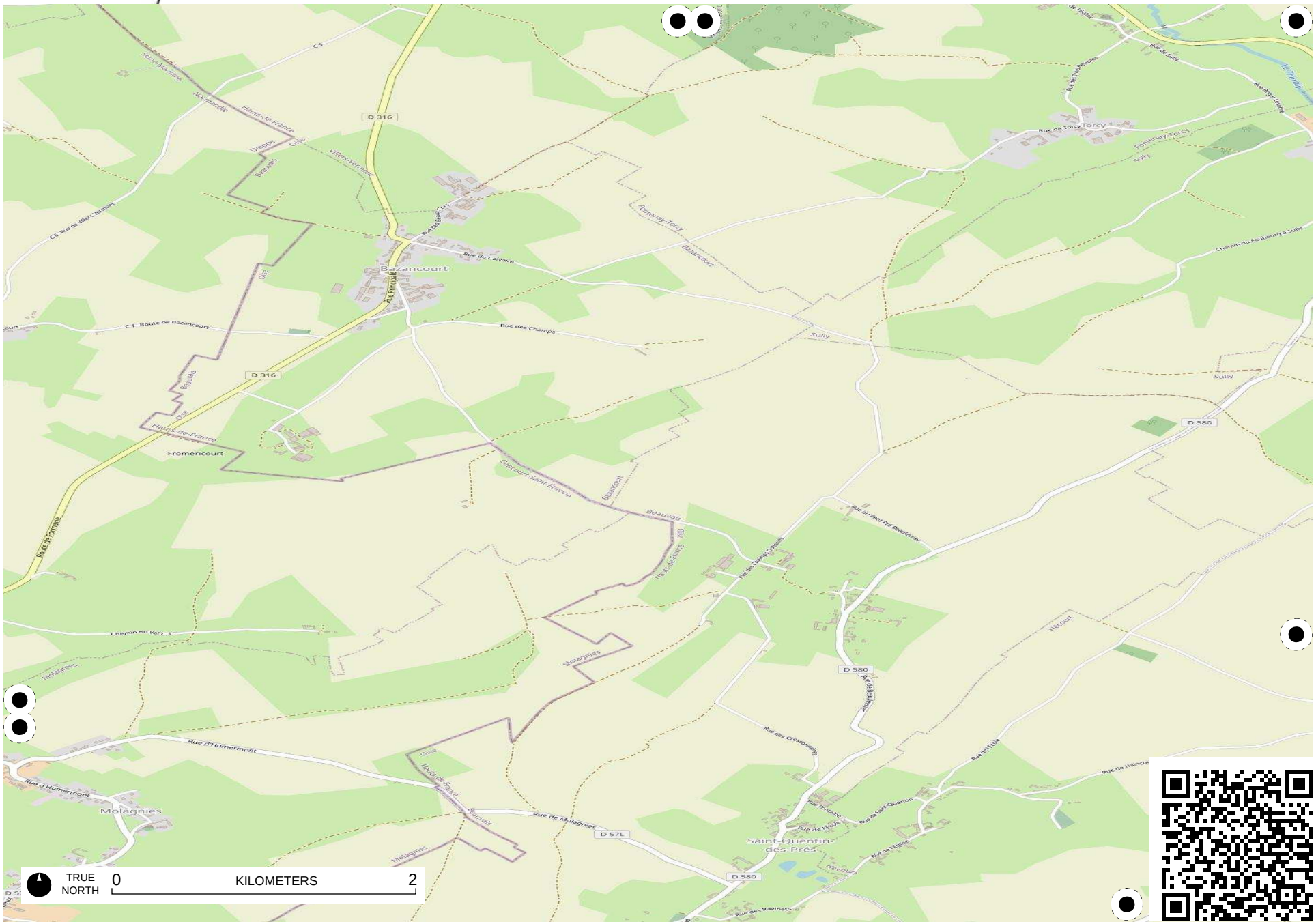

Field Papers

Avenue verte

http://fieldpapers.org/atlases/63n7tmap/J14

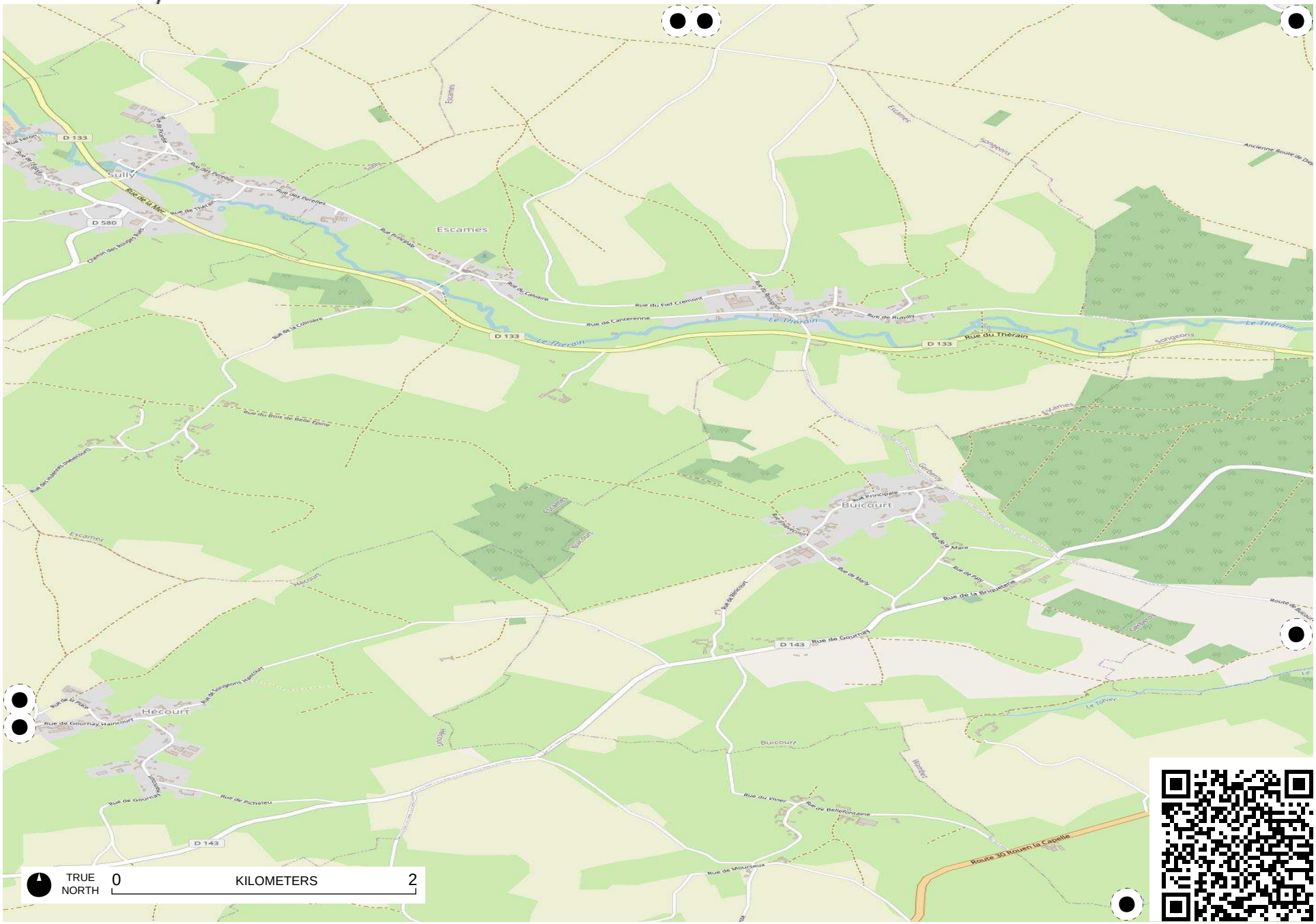

Field Papers

Avenue verte

http://fieldpapers.org/atlases/63n7tmap/J15



Field Papers

Avenue verte

http://fieldpapers.org/atlases/63n7tmap/J16

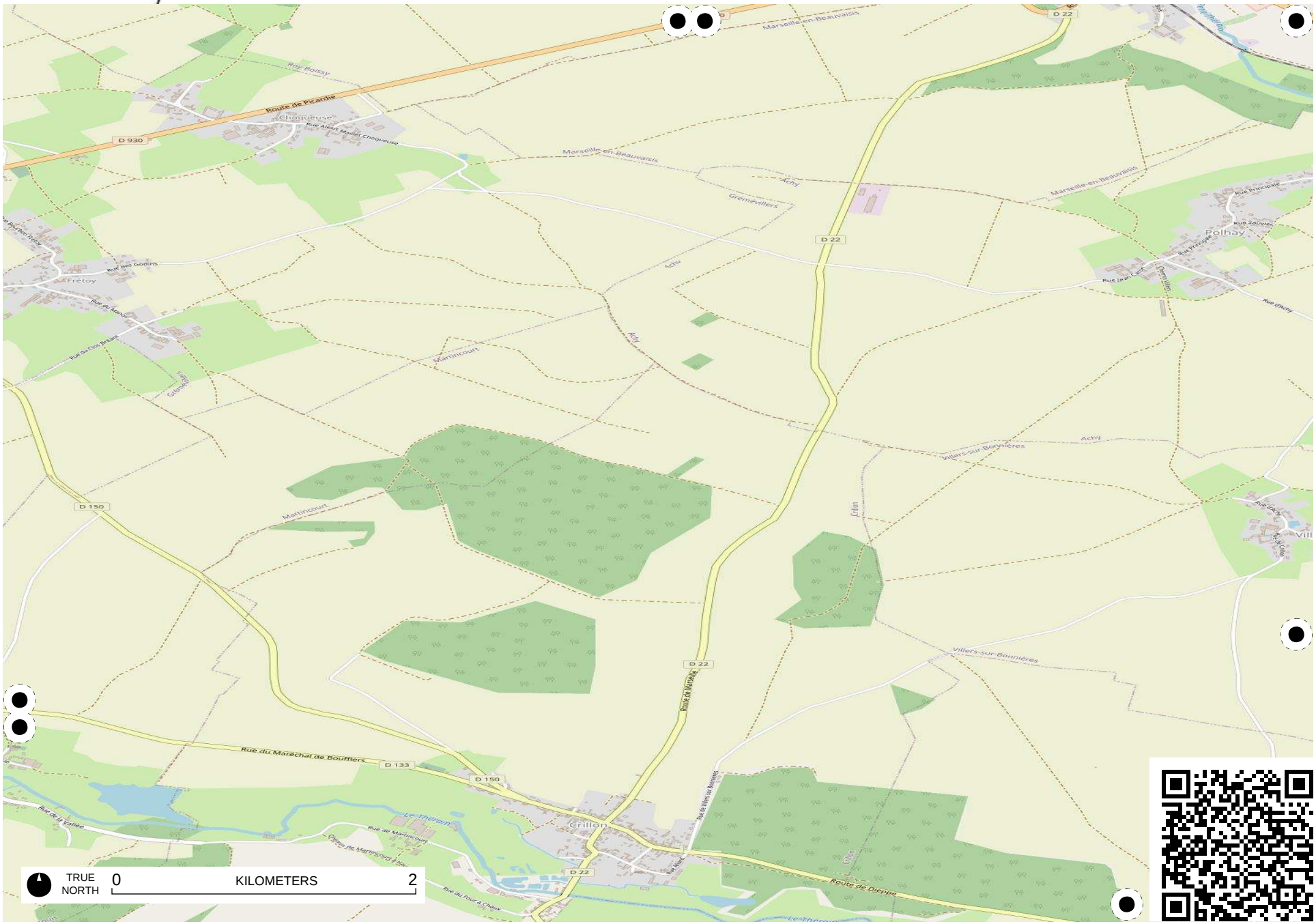

Field Papers

Avenue verte

http://fieldpapers.org/atlases/63n7tmap/J17



Field Papers

Avenue verte

http://fieldpapers.org/atlases/63n7tmap/J18

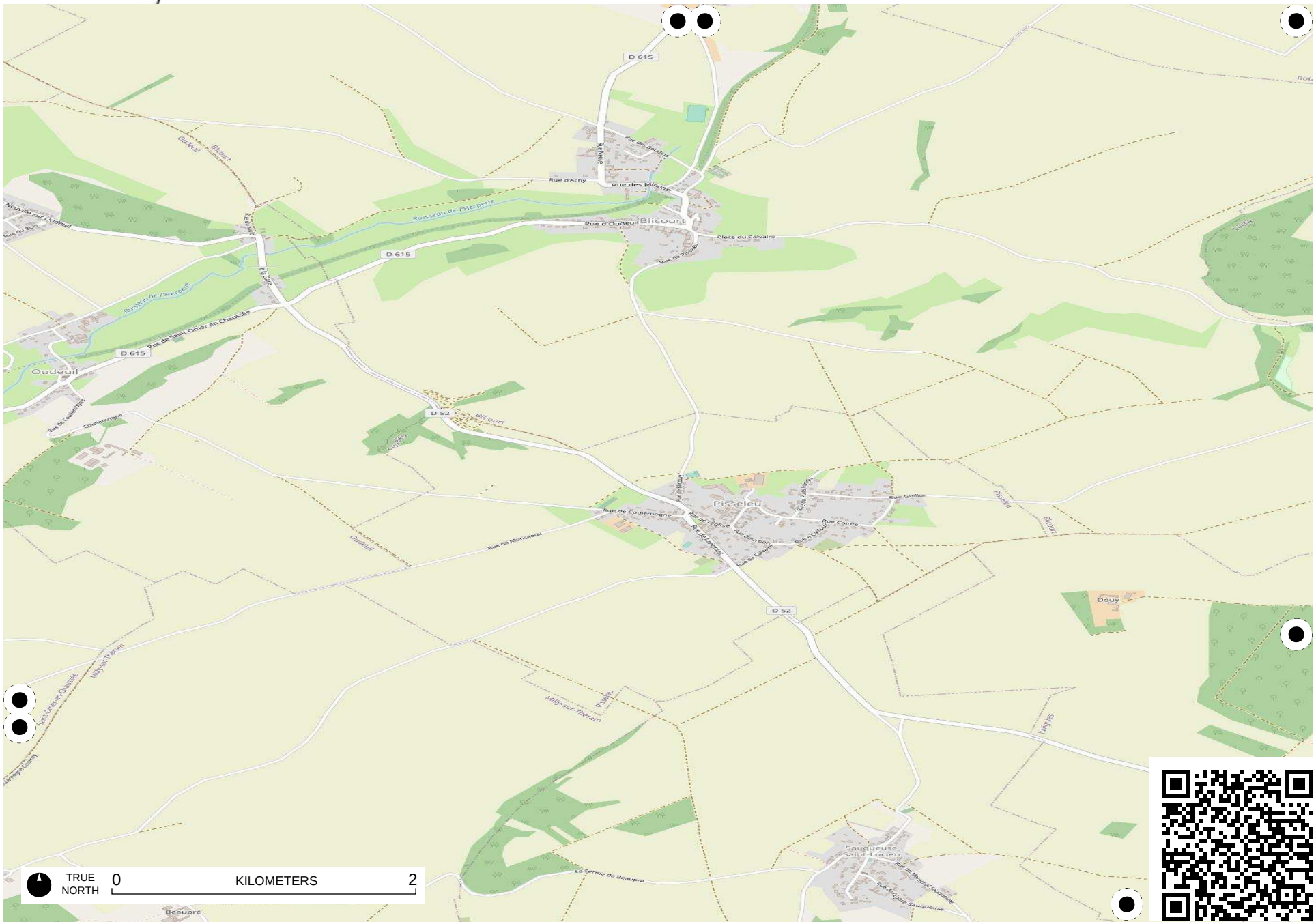

Field Papers

Avenue verte

http://fieldpapers.org/atlases/63n7tmap/J19

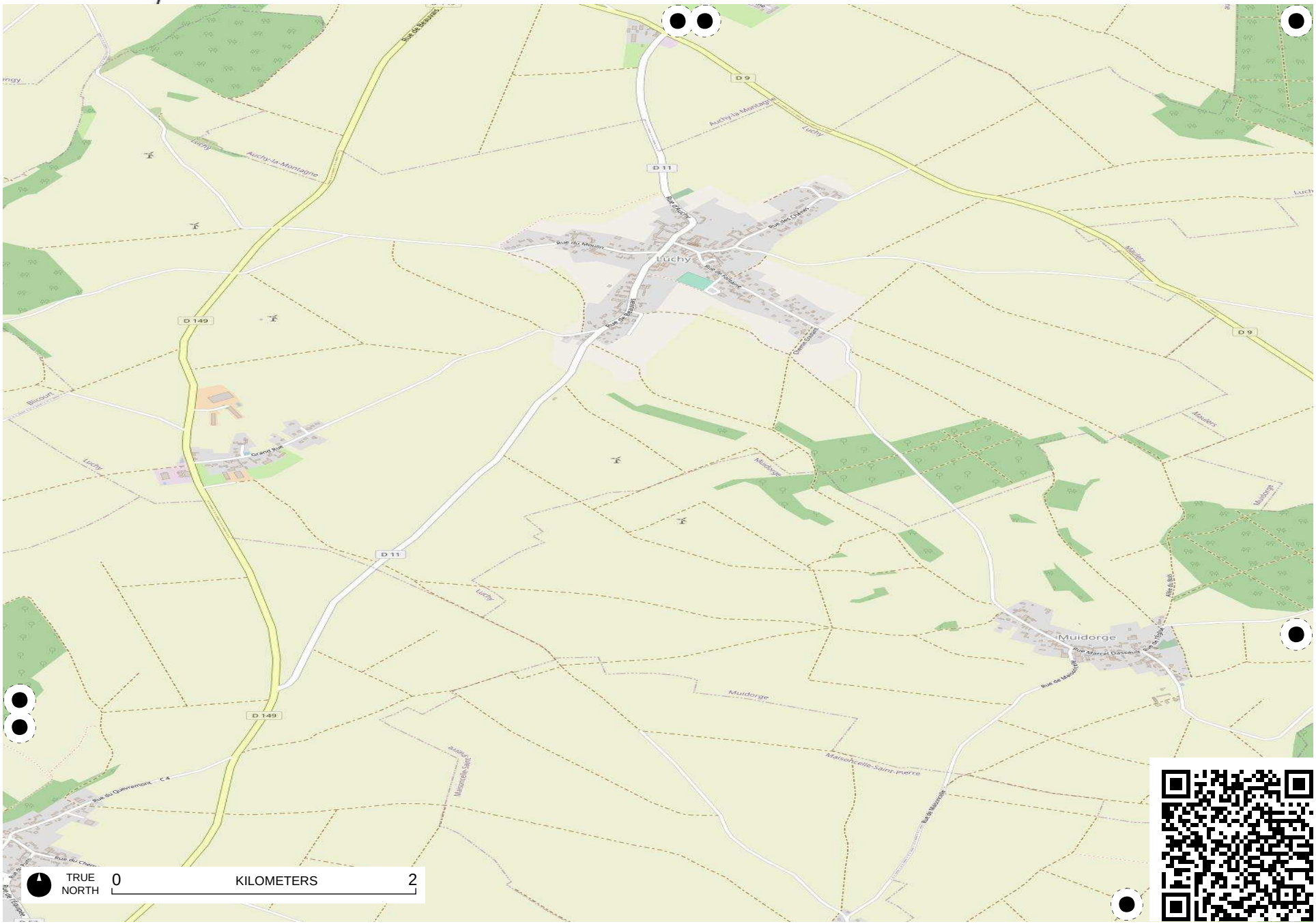

Field Papers

Avenue verte

http://fieldpapers.org/atlases/63n7tmap/J2

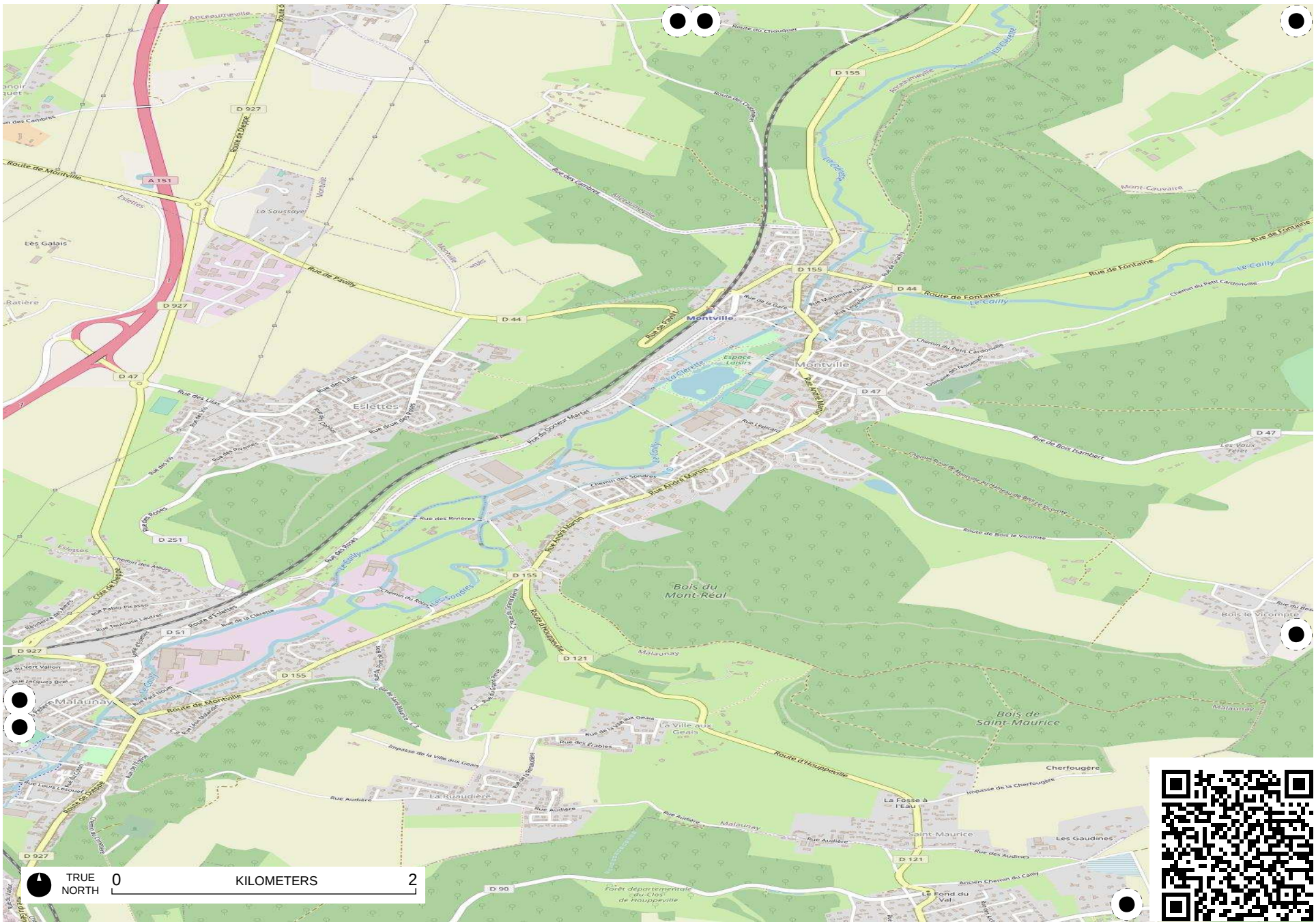
Montville
Malaunay
Eslettes
Les Galais
Bois du Mont Réal
Bois de Saint-Maurice
Route de Montville
Rue de Pavilly
Route de Fontaine
Rue André Martin
Route d'Houppeville
Rue de Bois Isambert
Route de Bois le Vicomte
Rue des Lilas
Rue des Roses
Rue des Rivières
Rue de la Clerette
Rue du Docteur Martel
Rue de la Gare
Rue de Dieppe
Route de Dieppe
Impasse de la Ville aux Geais
Rue Audière
Impasse de la Cherfougère
Rue des Gaudines
Chemin du Petit Cardonville
Chemin des Soudres
Chemin des Aleurs
Route d'Eslettes
Route du Chaugoet
Rue des Cambres
Rue de Fontaine
Route de Montville
Route de Dieppe
Rue de Pavilly
Rue des Lilas
Rue des Roses
Rue André Martin
Rue de la Gare
Rue de Bois Isambert
Route de Bois le Vicomte
Route d'Houppeville
Impasse de la Cherfougère
Rue des Gaudines
Chemin du Petit Cardonville
Chemin des Soudres
Chemin des Aleurs
Route d'Eslettes
Route du Chaugoet
Rue des Cambres
Rue de Fontaine
Montville
Malaunay
Eslettes
Les Galais
Bois du Mont Réal
Bois de Saint-Maurice
Route de Montville
Rue de Pavilly
Route de Fontaine
Rue André Martin
Route d'Houppeville
Rue de Bois Isambert
Route de Bois le Vicomte
Rue des Lilas
Rue des Roses
Rue des Rivières
Rue de la Clerette
Rue du Docteur Martel
Rue de la Gare
Rue de Dieppe
Route de Dieppe
Impasse de la Ville aux Geais
Rue Audière

Field Papers

Avenue verte

http://fieldpapers.org/atlases/63n7tmap/J20

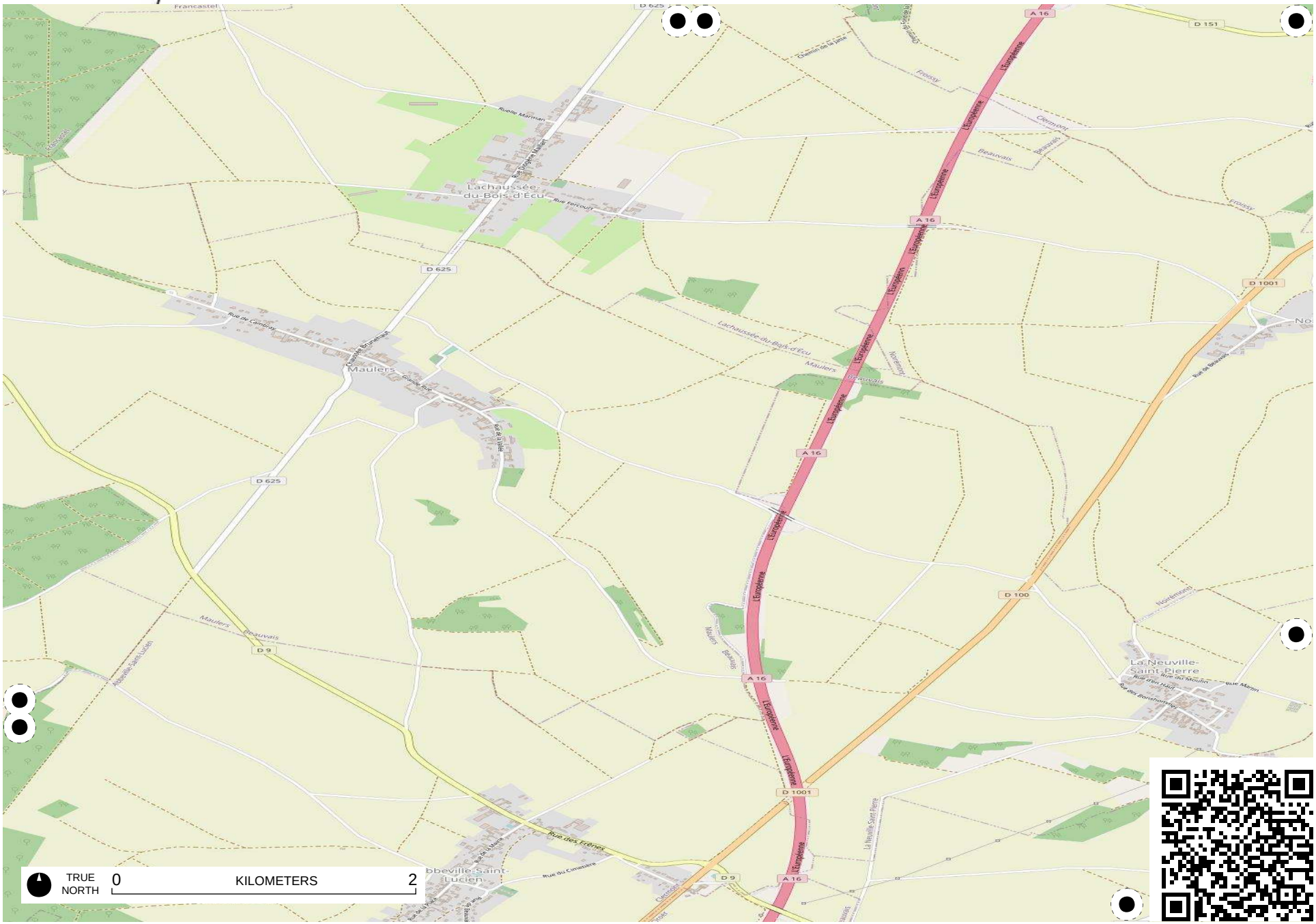

Field Papers

Avenue verte

http://fieldpapers.org/atlases/63n7tmap/J21



Field Papers

Avenue verte

http://fieldpapers.org/atlases/63n7tmap/J22

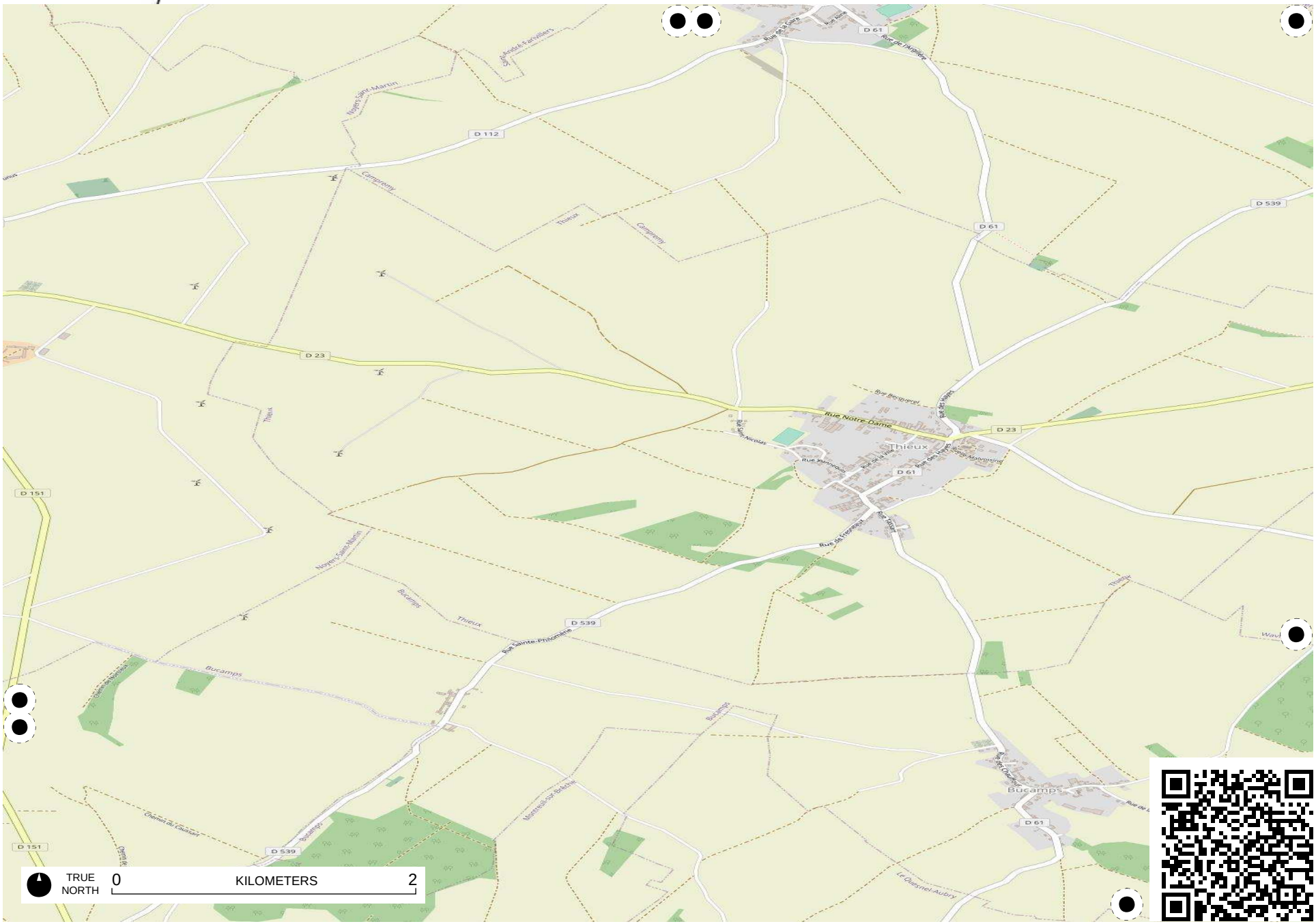

Field Papers

Avenue verte

http://fieldpapers.org/atlases/63n7tmap/J23

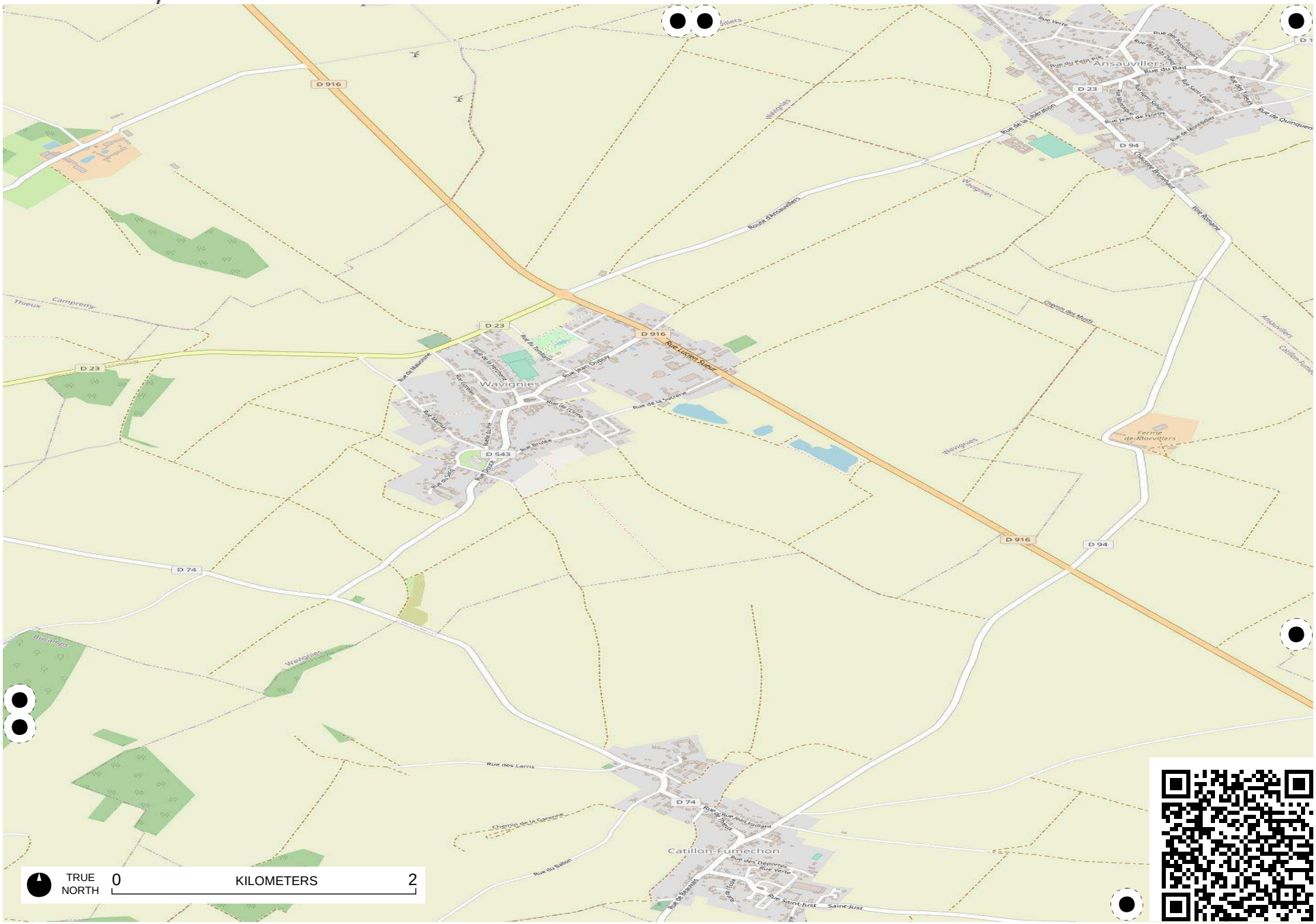

Field Papers

Avenue verte

http://fieldpapers.org/atlases/63n7tmap/J24

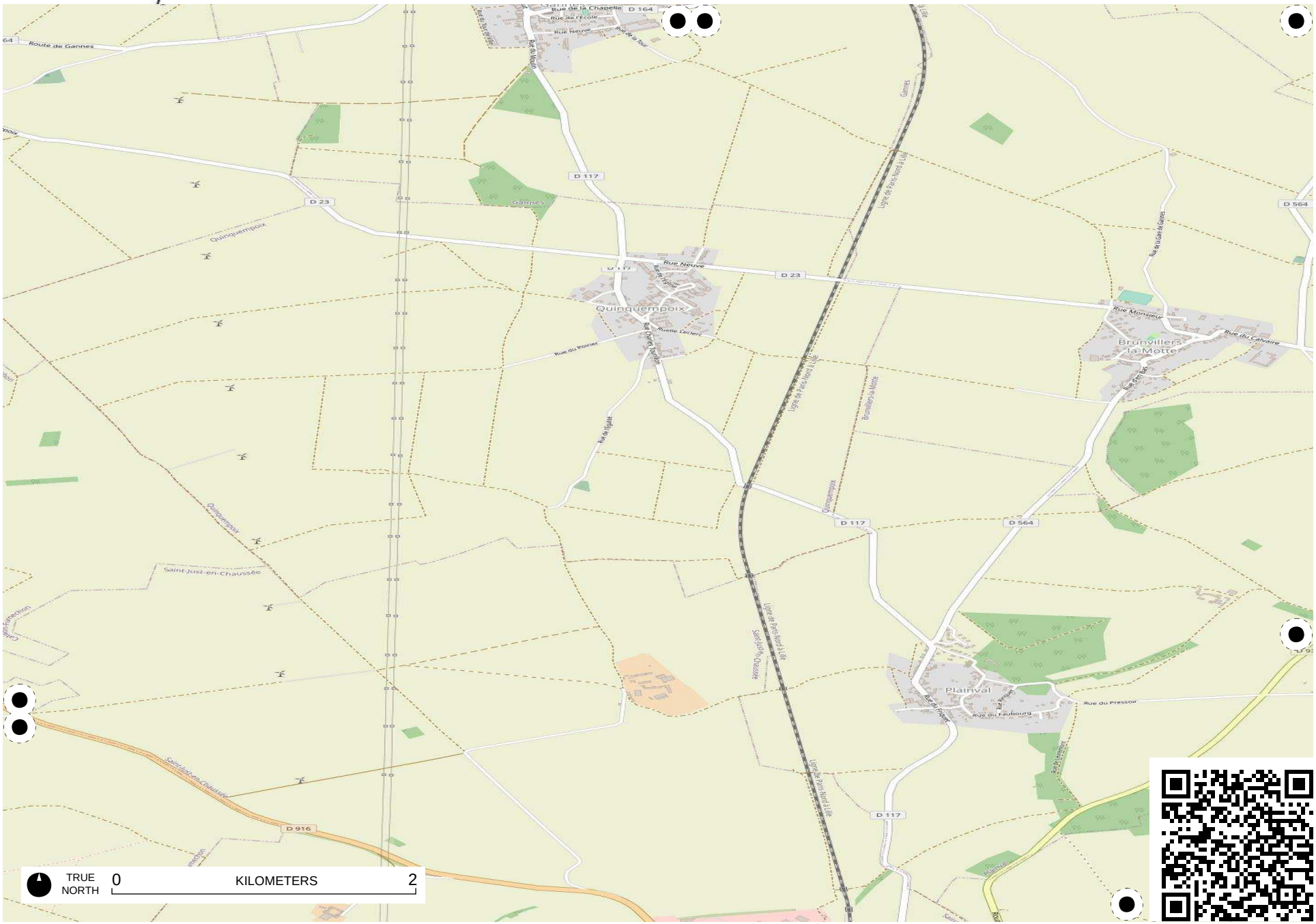

Field Papers

Avenue verte

http://fieldpapers.org/atlases/63n7tmap/J25

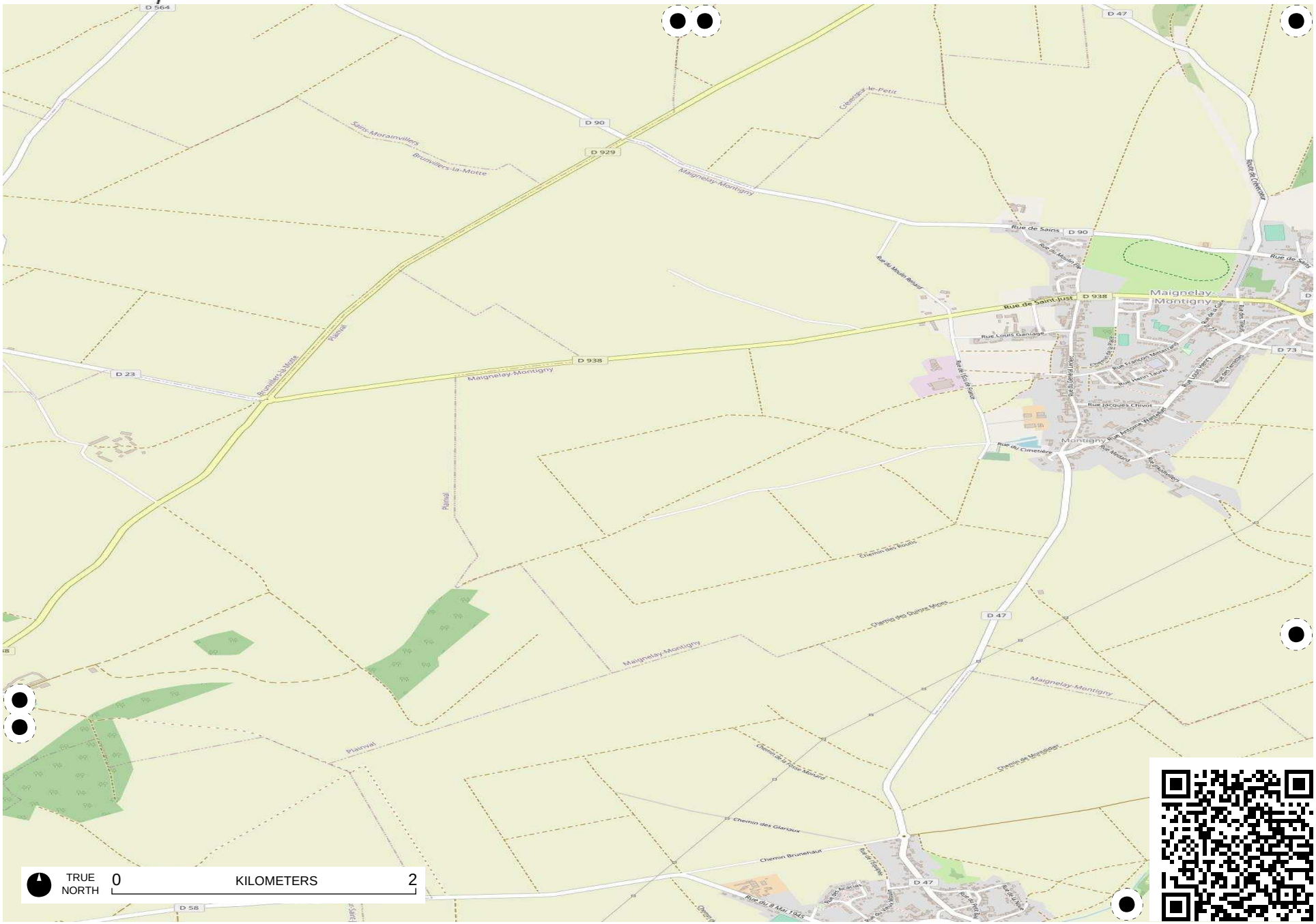

Field Papers

Avenue verte

http://fieldpapers.org/atlases/63n7tmap/J3

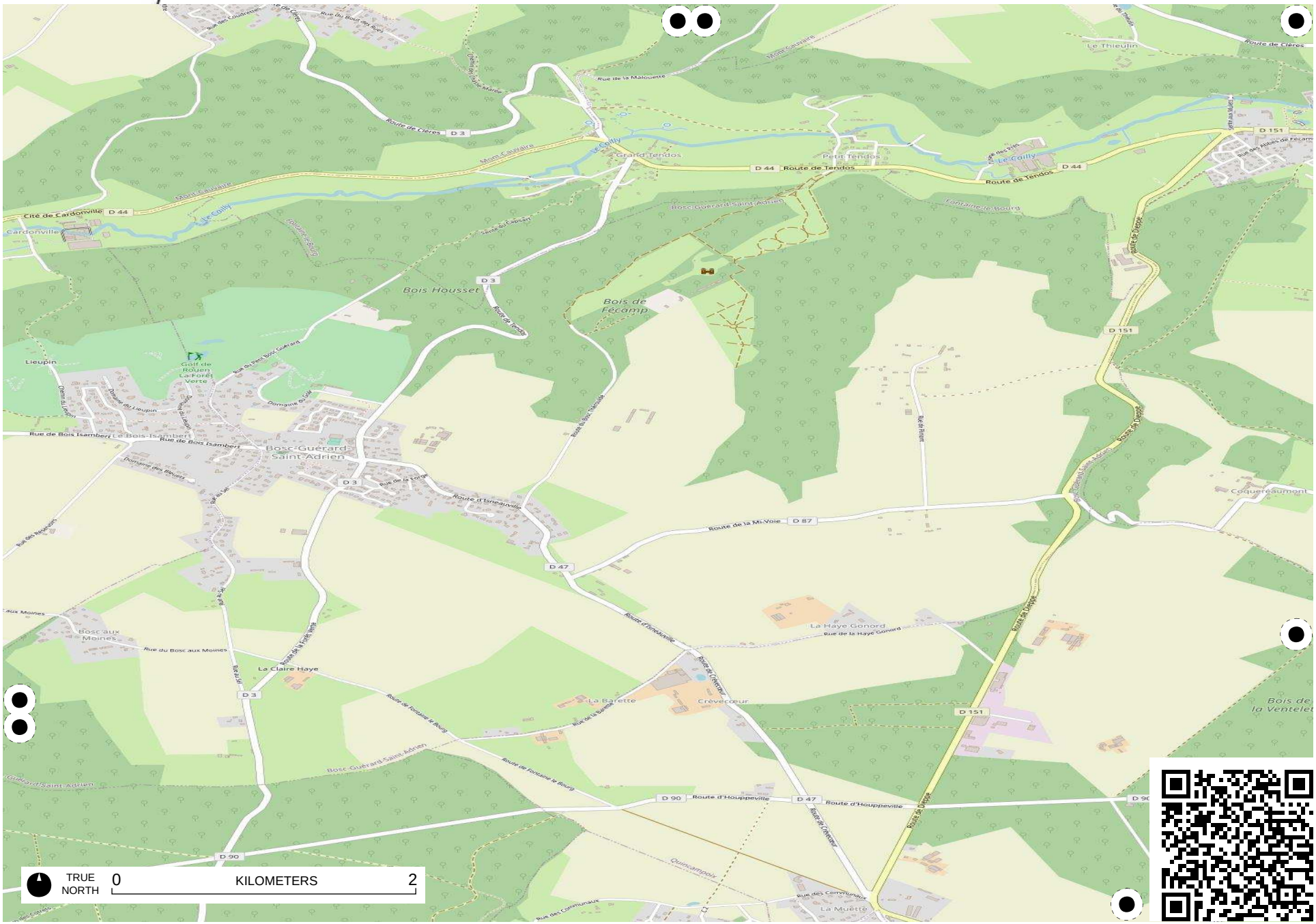

Field Papers

Avenue verte

http://fieldpapers.org/atlases/63n7tmap/J4



Field Papers

Avenue verte

http://fieldpapers.org/atlases/63n7tmap/J5



Field Papers

Avenue verte

http://fieldpapers.org/atlases/63n7tmap/J6

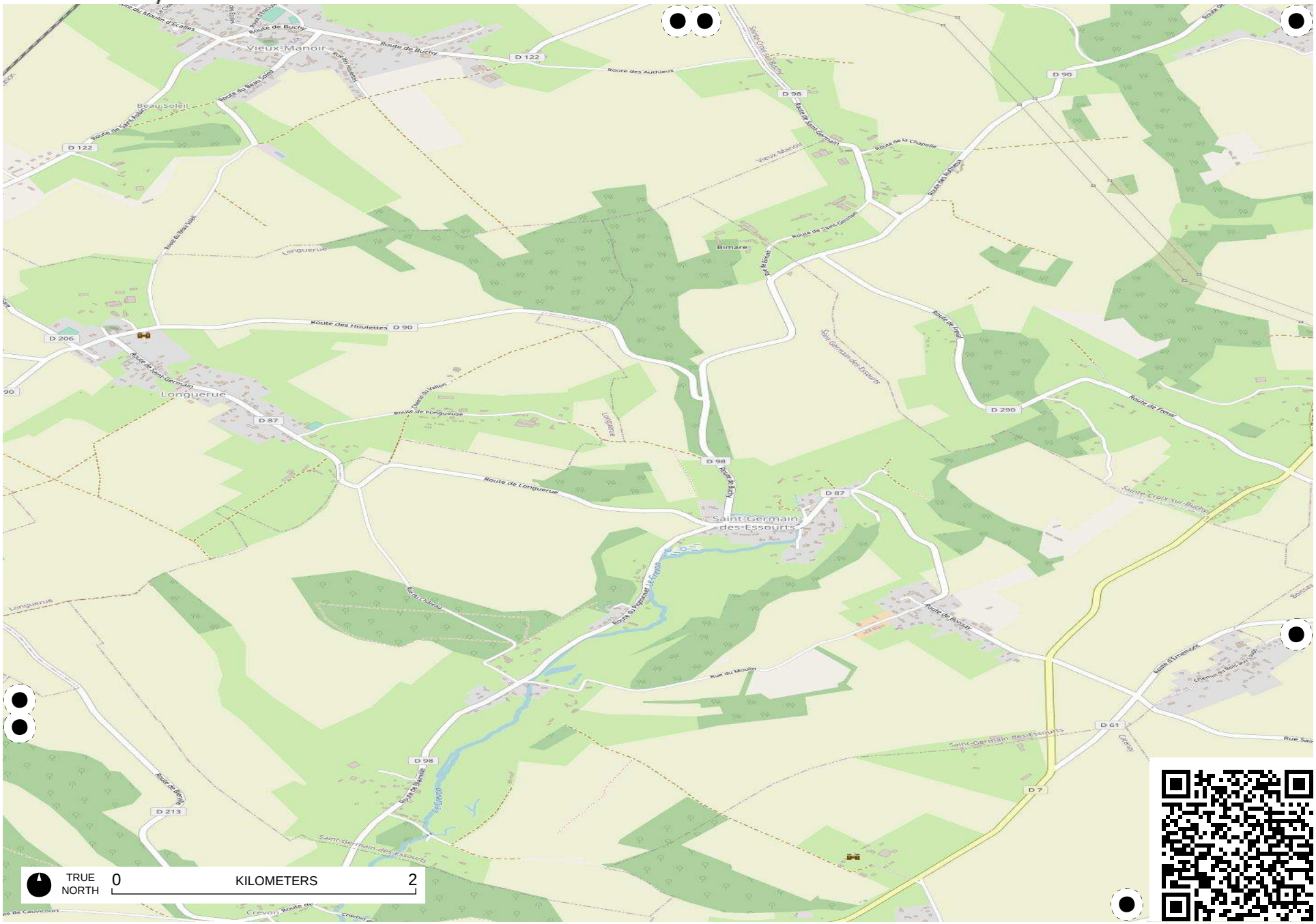

Field Papers

Avenue verte

http://fieldpapers.org/atlases/63n7tmap/J7



Field Papers

Avenue verte

http://fieldpapers.org/atlases/63n7tmap/J8



Field Papers

Avenue verte

http://fieldpapers.org/atlases/63n7tmap/J9

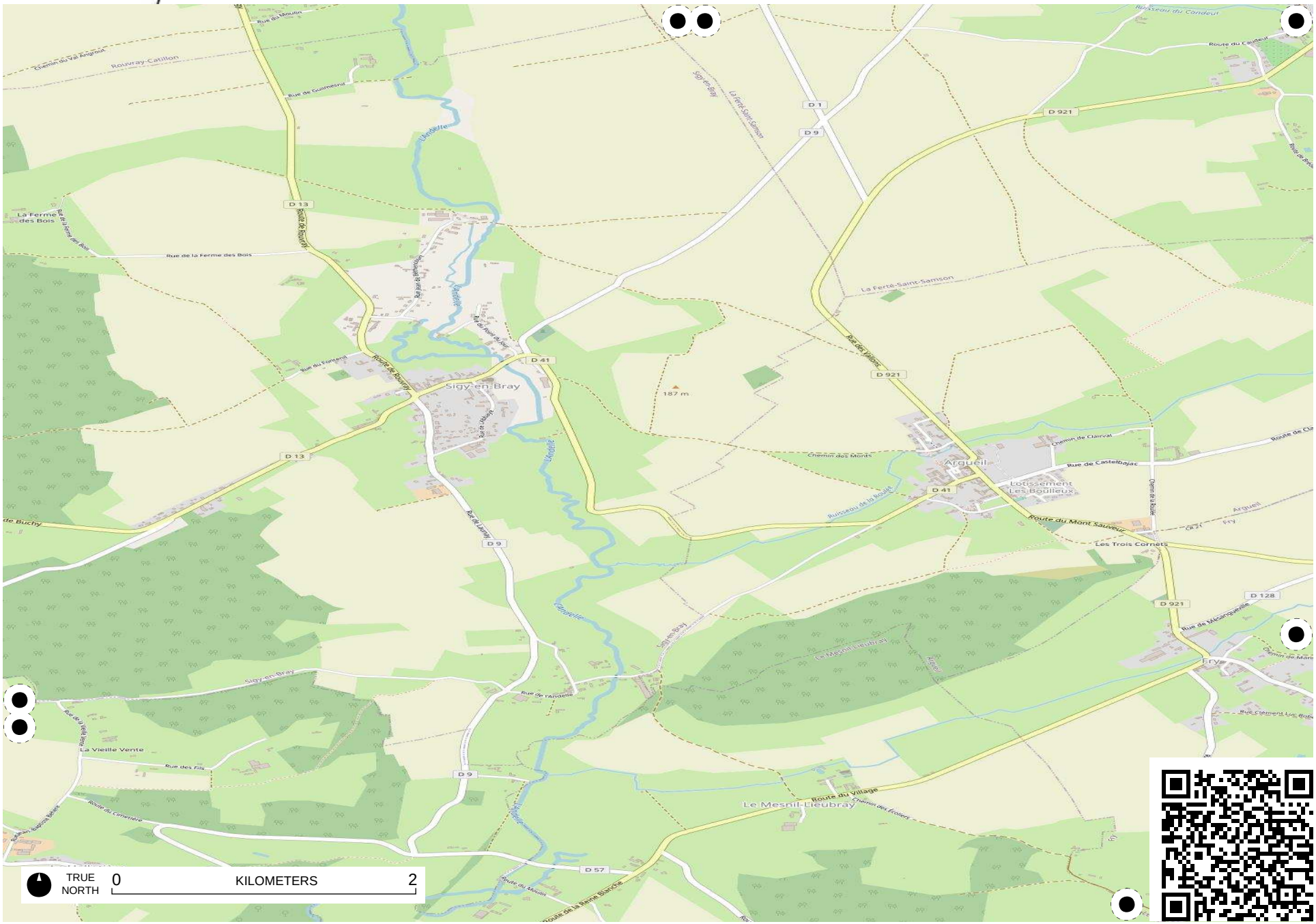

Field Papers

Avenue verte

http://fieldpapers.org/atlases/63n7tmap/K1

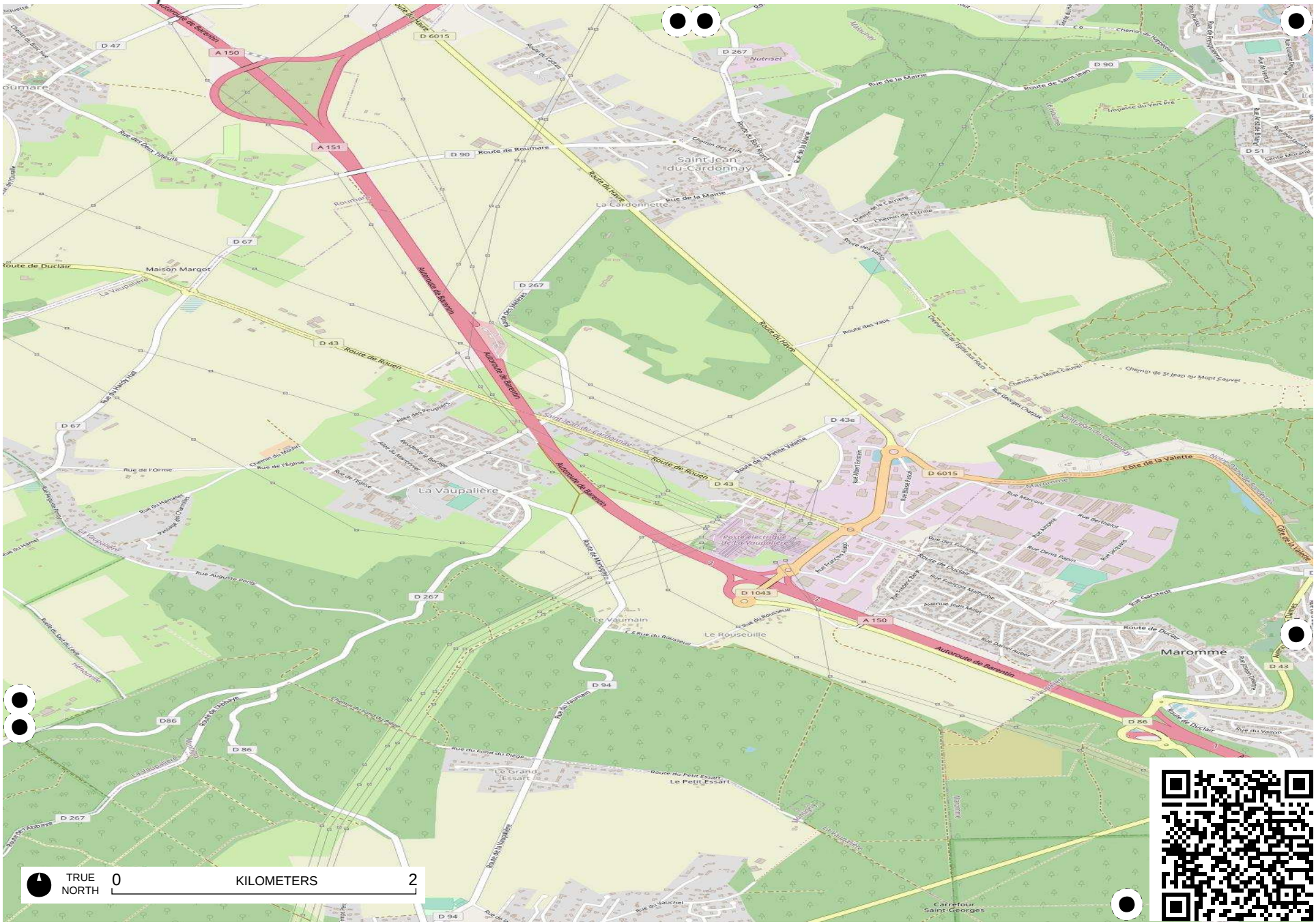

Field Papers

Avenue verte

http://fieldpapers.org/atlases/63n7tmap/K10

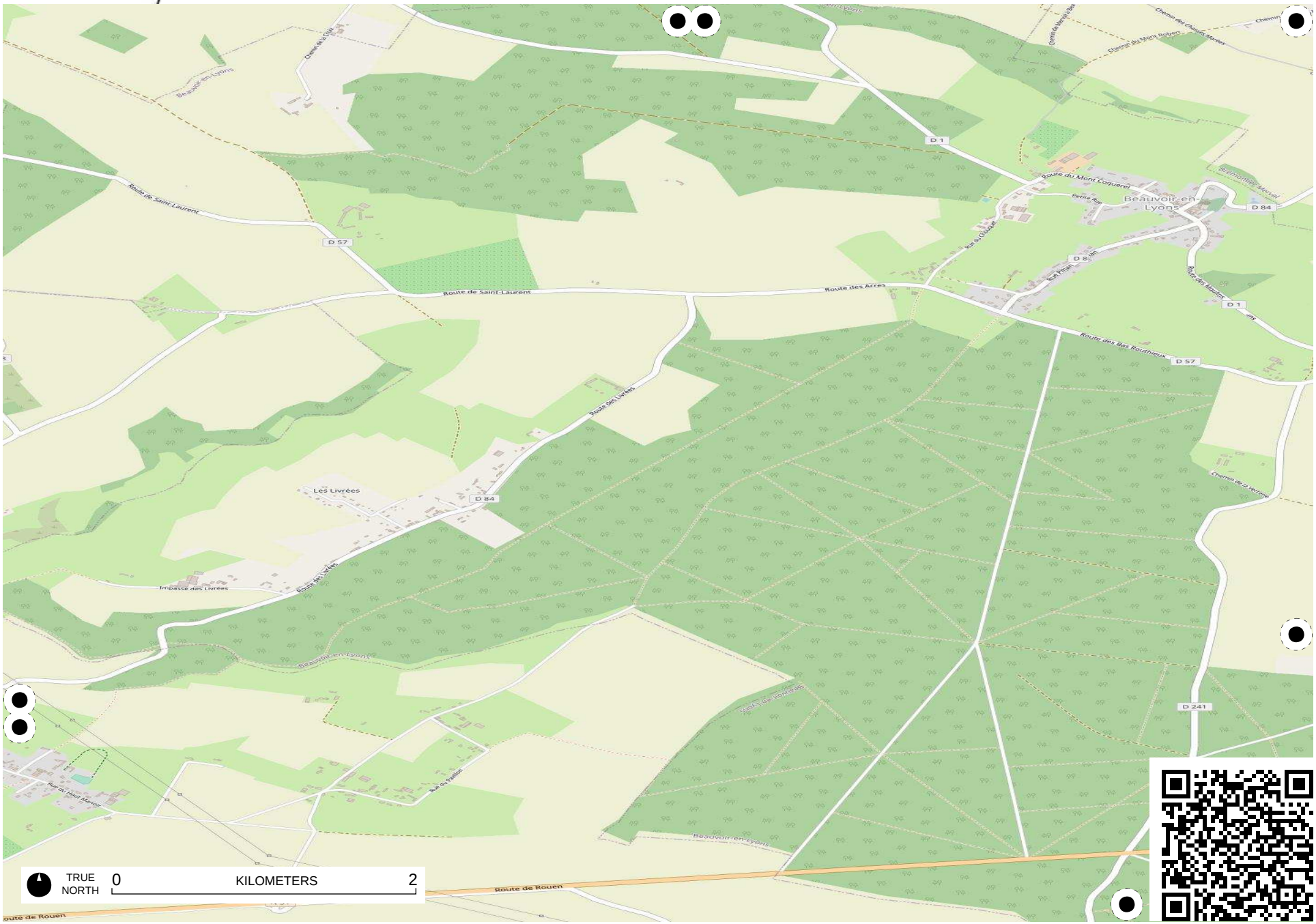

Field Papers

Avenue verte

http://fieldpapers.org/atlases/63n7tmap/K11

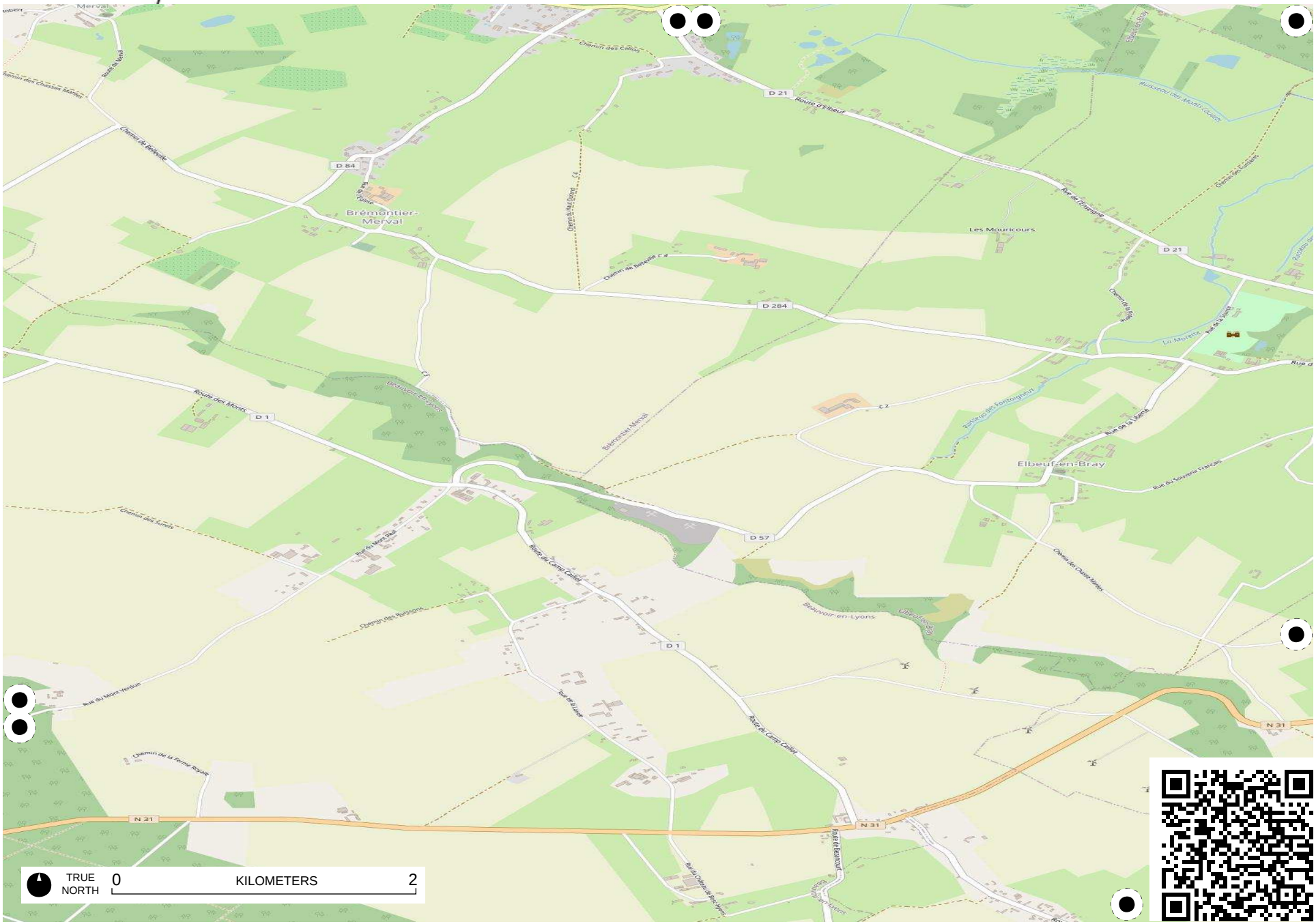

Field Papers

Avenue verte

http://fieldpapers.org/atlases/63n7tmap/K12



Field Papers

Avenue verte

http://fieldpapers.org/atlases/63n7tmap/K13

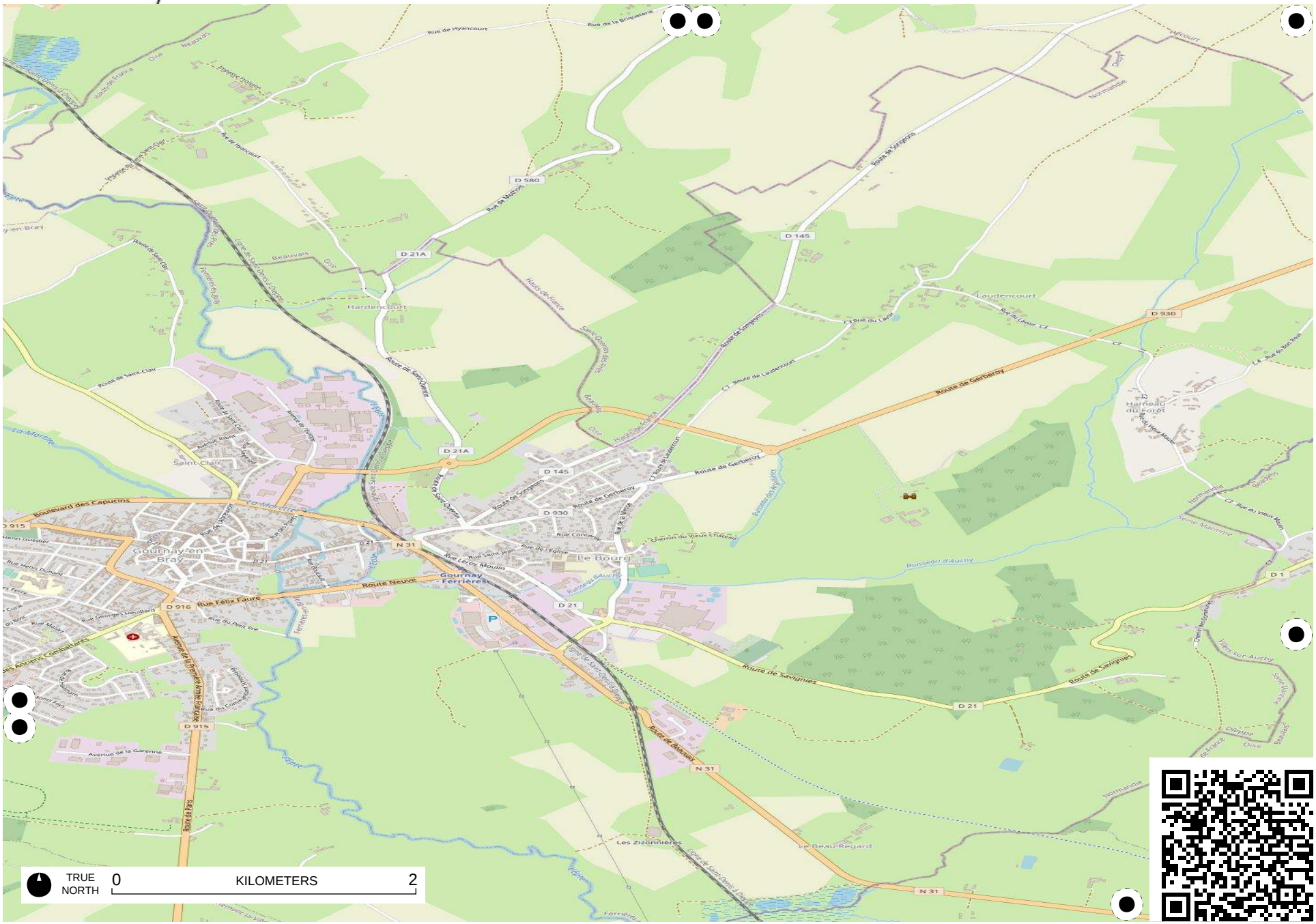

Field Papers

Avenue verte

http://fieldpapers.org/atlases/63n7tmap/K14

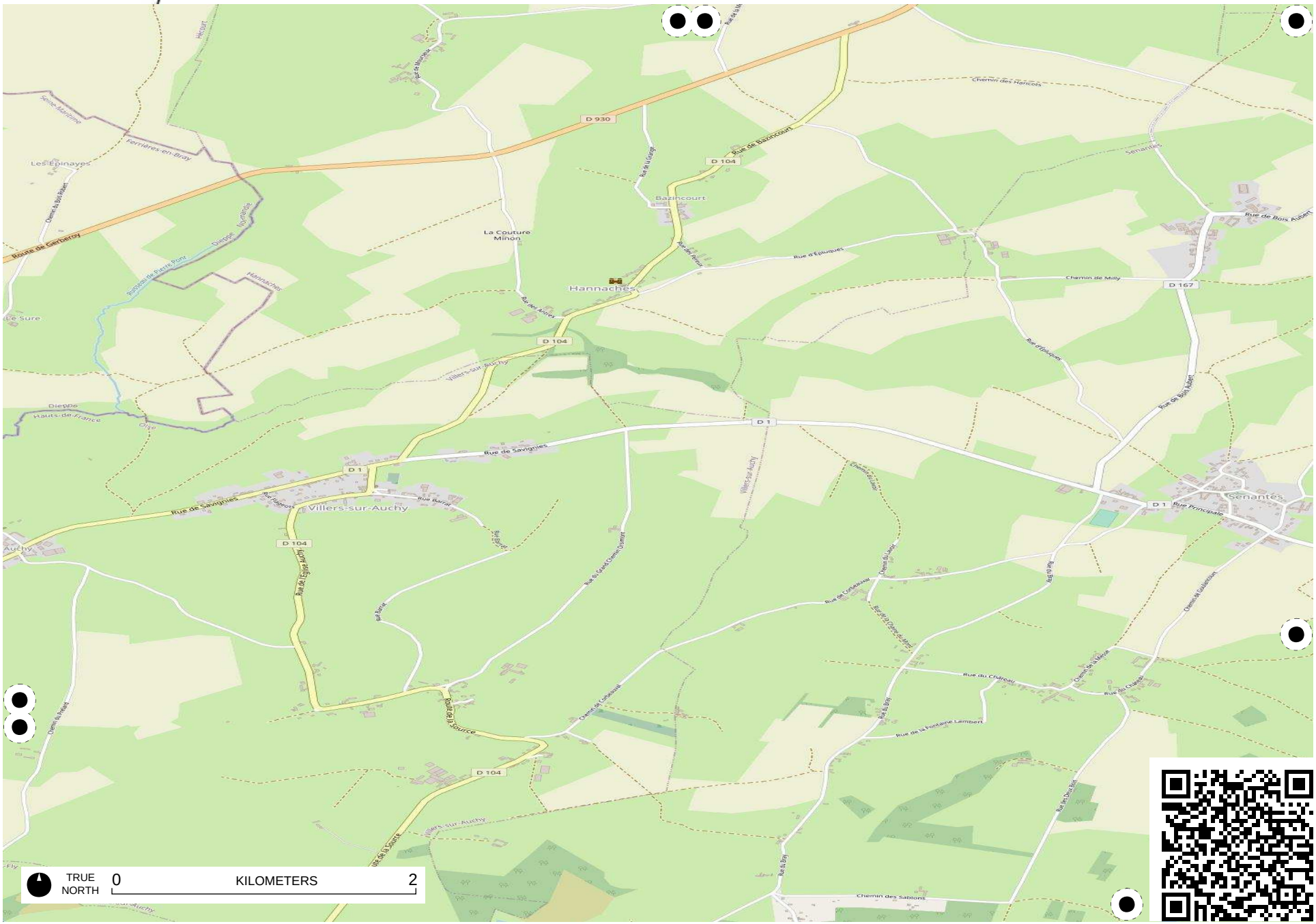

Field Papers

Avenue verte

http://fieldpapers.org/atlases/63n7tmap/K15

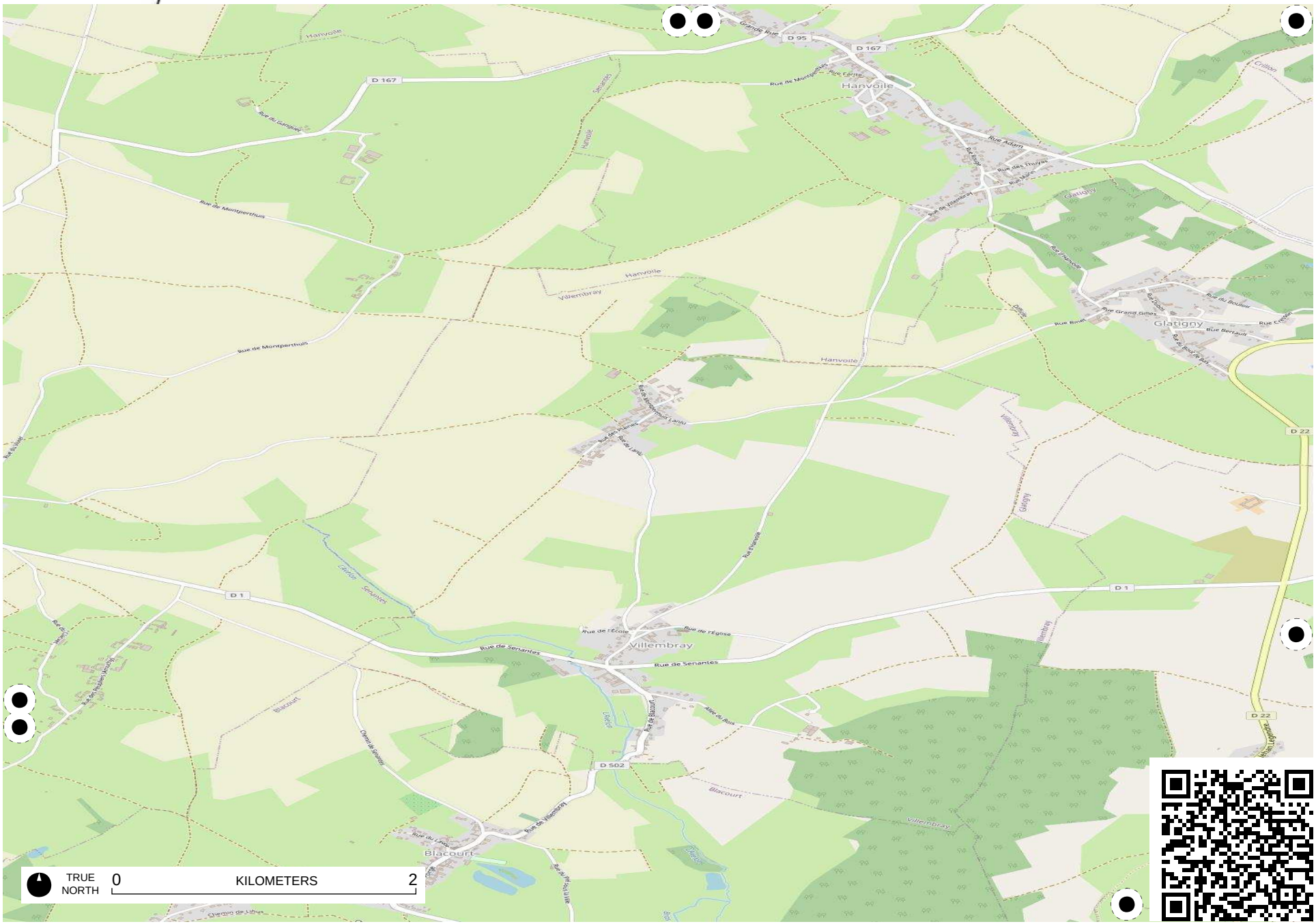

Field Papers

Avenue verte

http://fieldpapers.org/atlases/63n7tmap/K16

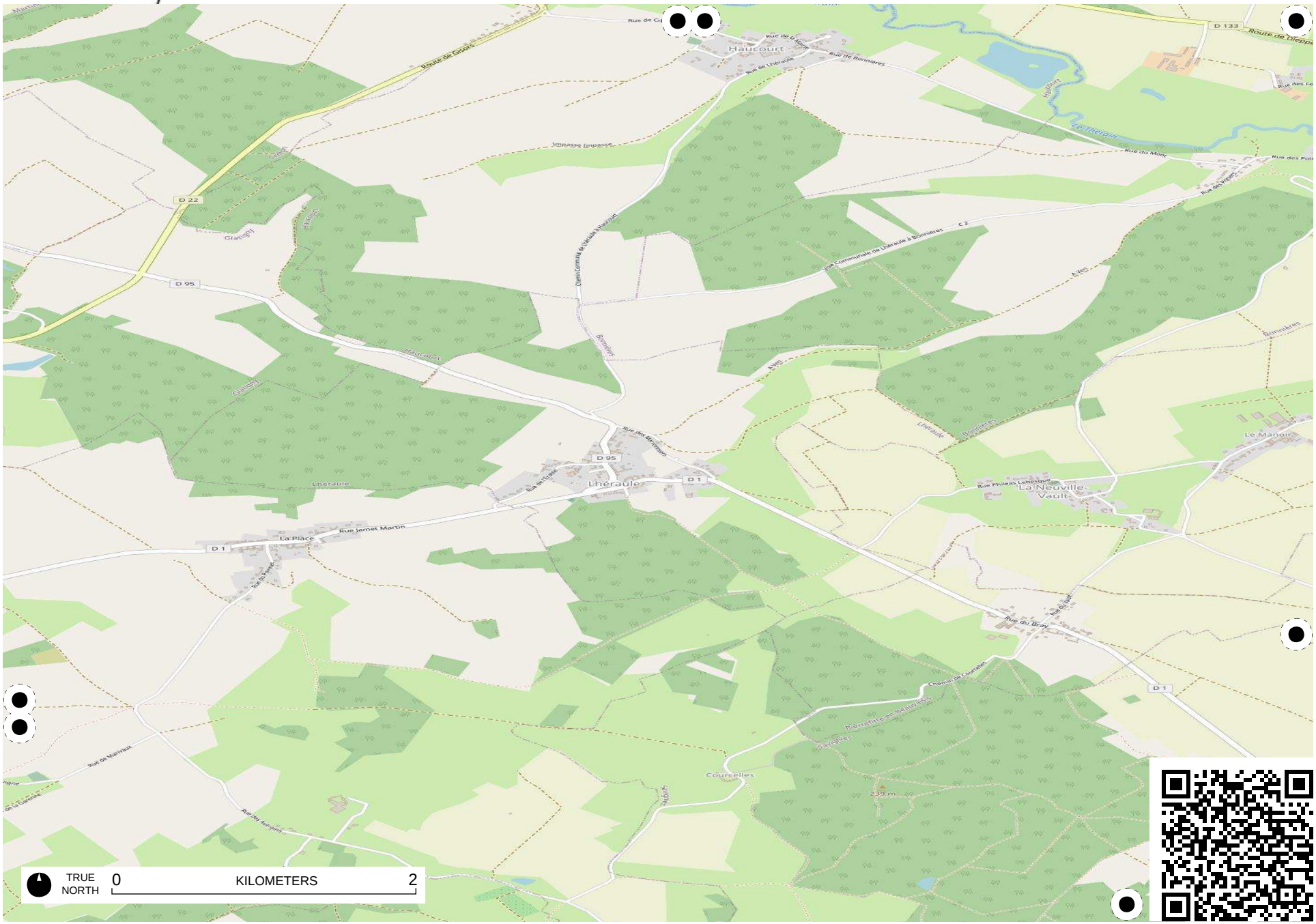

Field Papers

Avenue verte

http://fieldpapers.org/atlases/63n7tmap/K17

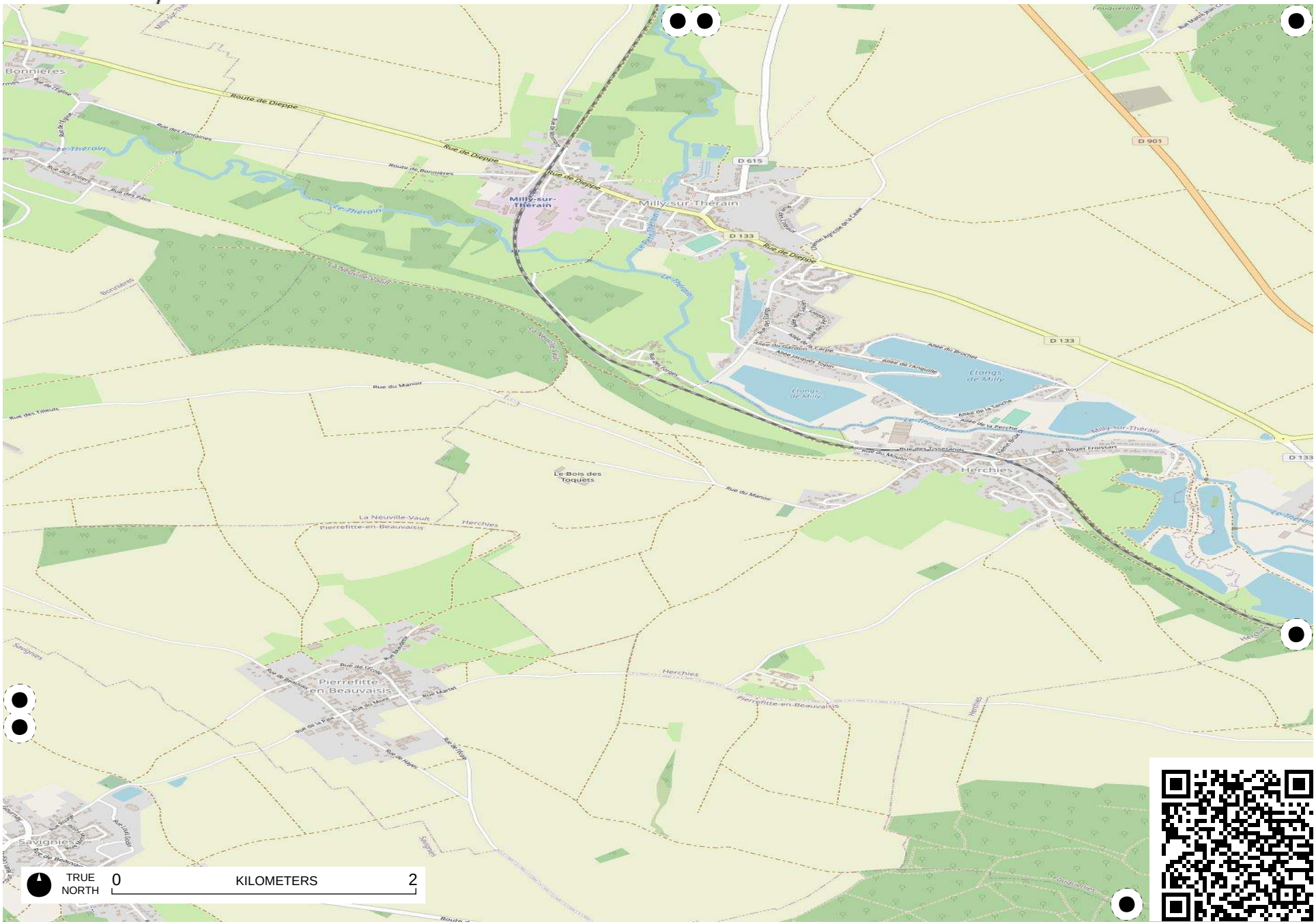

Field Papers

Avenue verte

http://fieldpapers.org/atlases/63n7tmap/K18



Field Papers

Avenue verte

http://fieldpapers.org/atlases/63n7tmap/K19

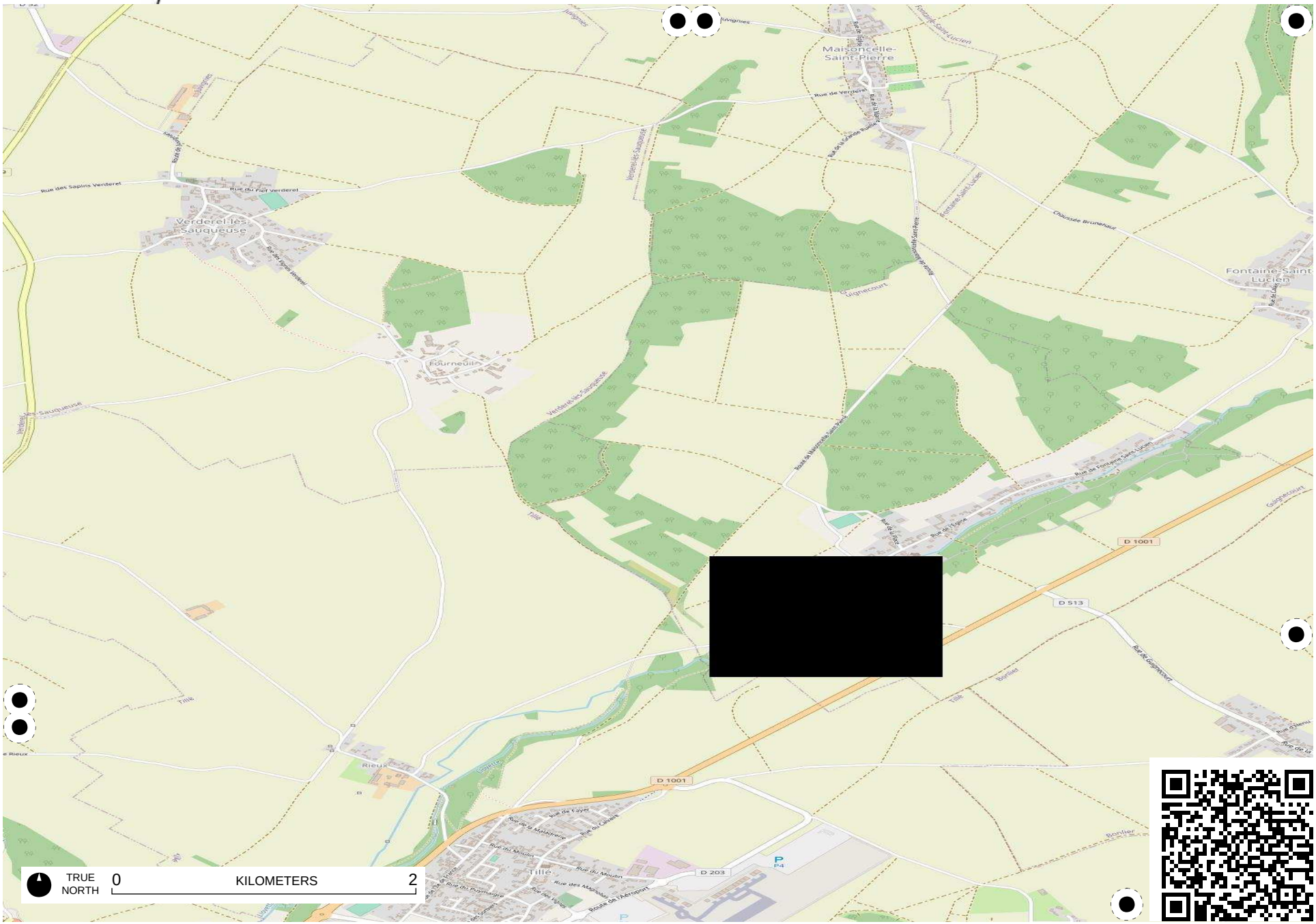

Field Papers

Avenue verte

http://fieldpapers.org/atlases/63n7tmap/K2

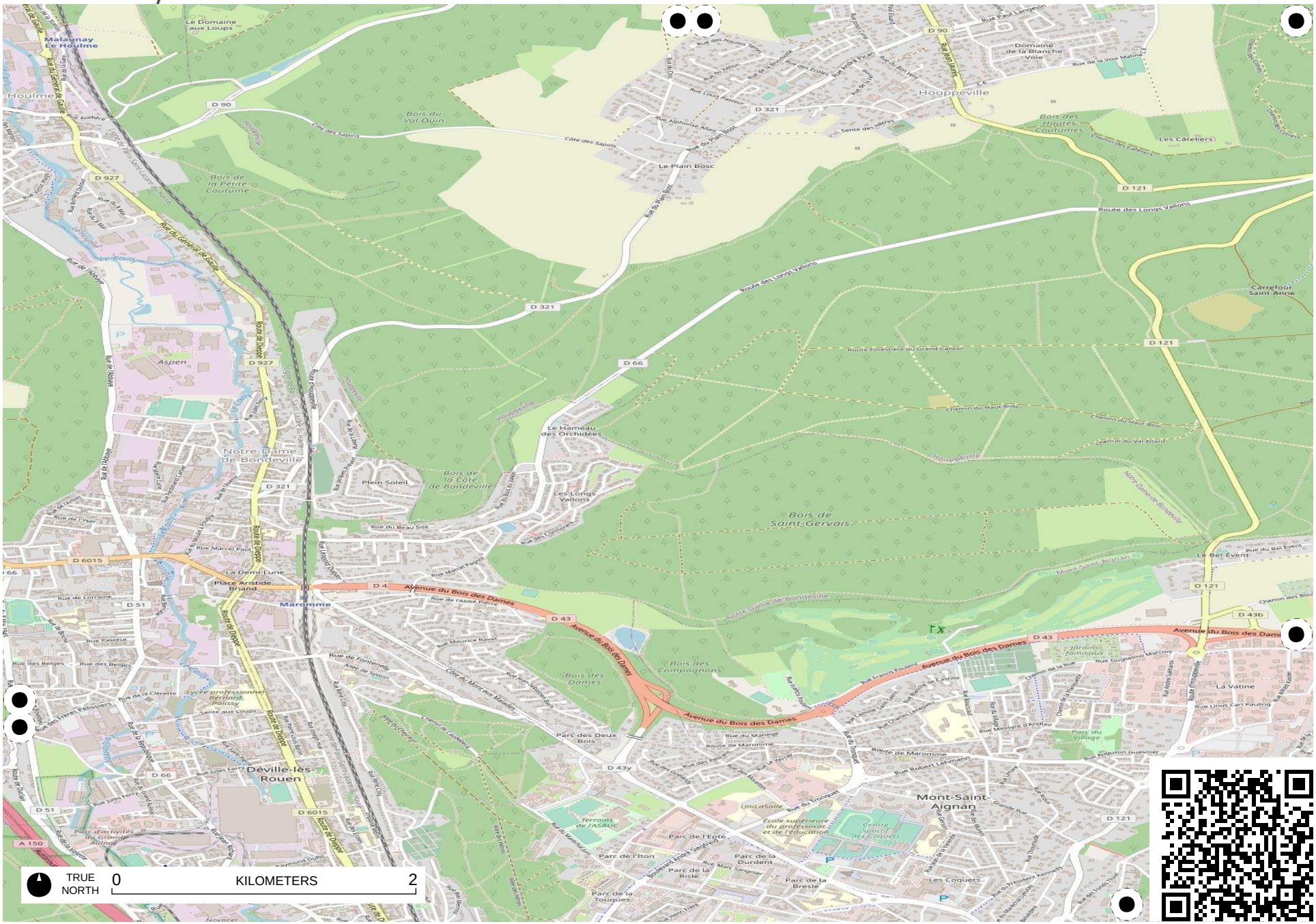

Field Papers

Avenue verte

http://fieldpapers.org/atlases/63n7tmap/K20

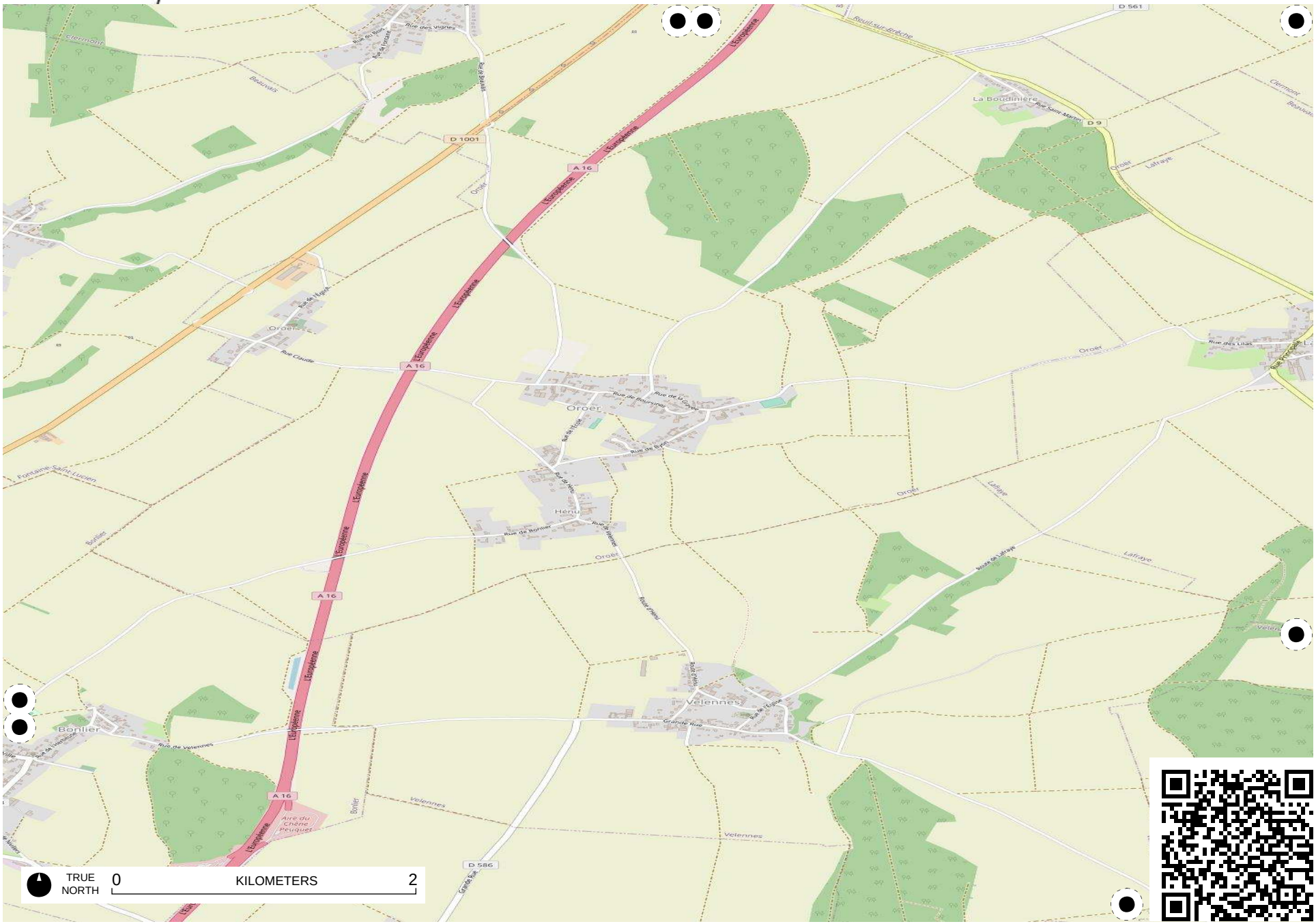

Field Papers

Avenue verte

http://fieldpapers.org/atlases/63n7tmap/K21

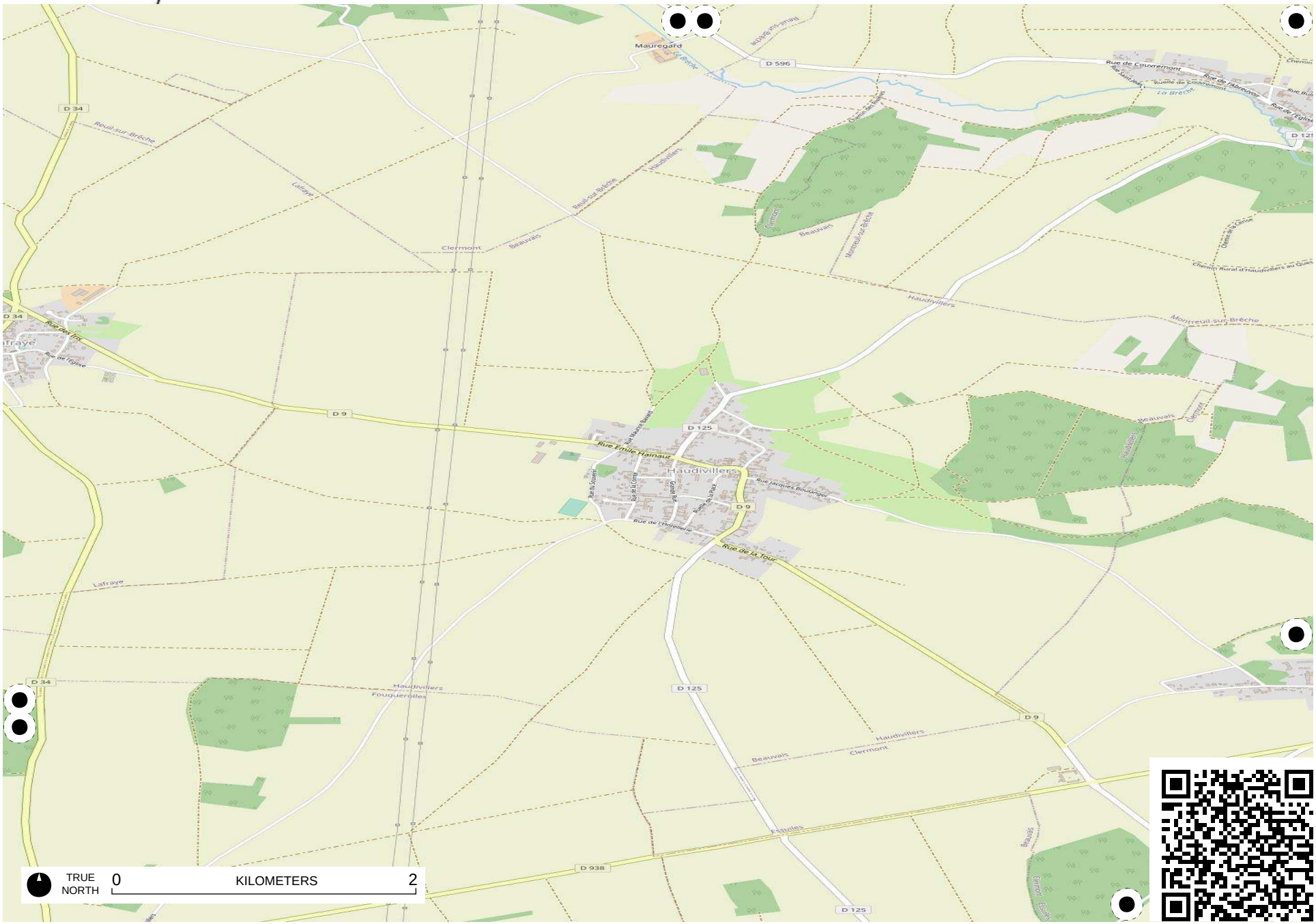

Field Papers

Avenue verte

http://fieldpapers.org/atlases/63n7tmap/K22

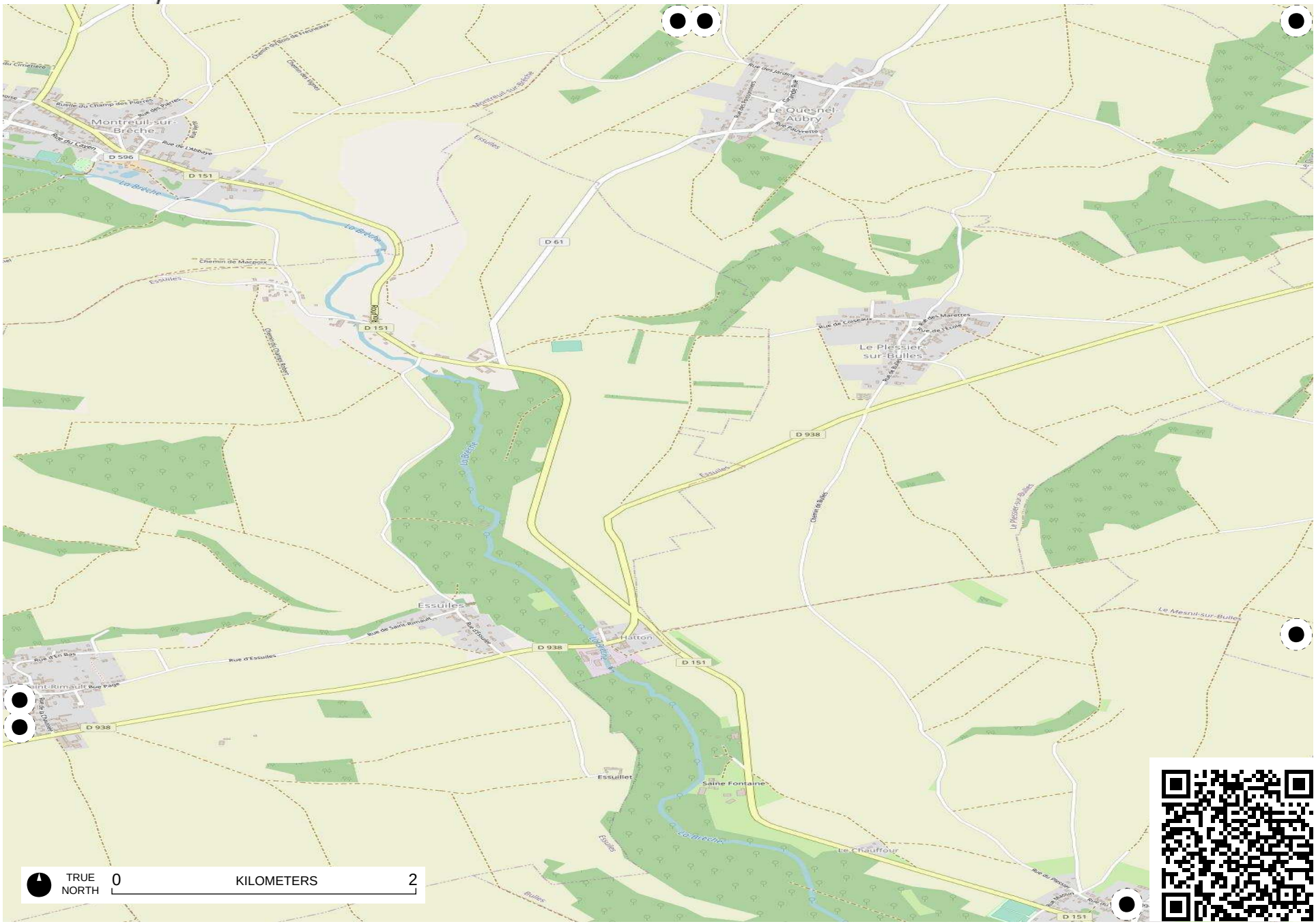

Field Papers

Avenue verte

http://fieldpapers.org/atlases/63n7tmap/K23

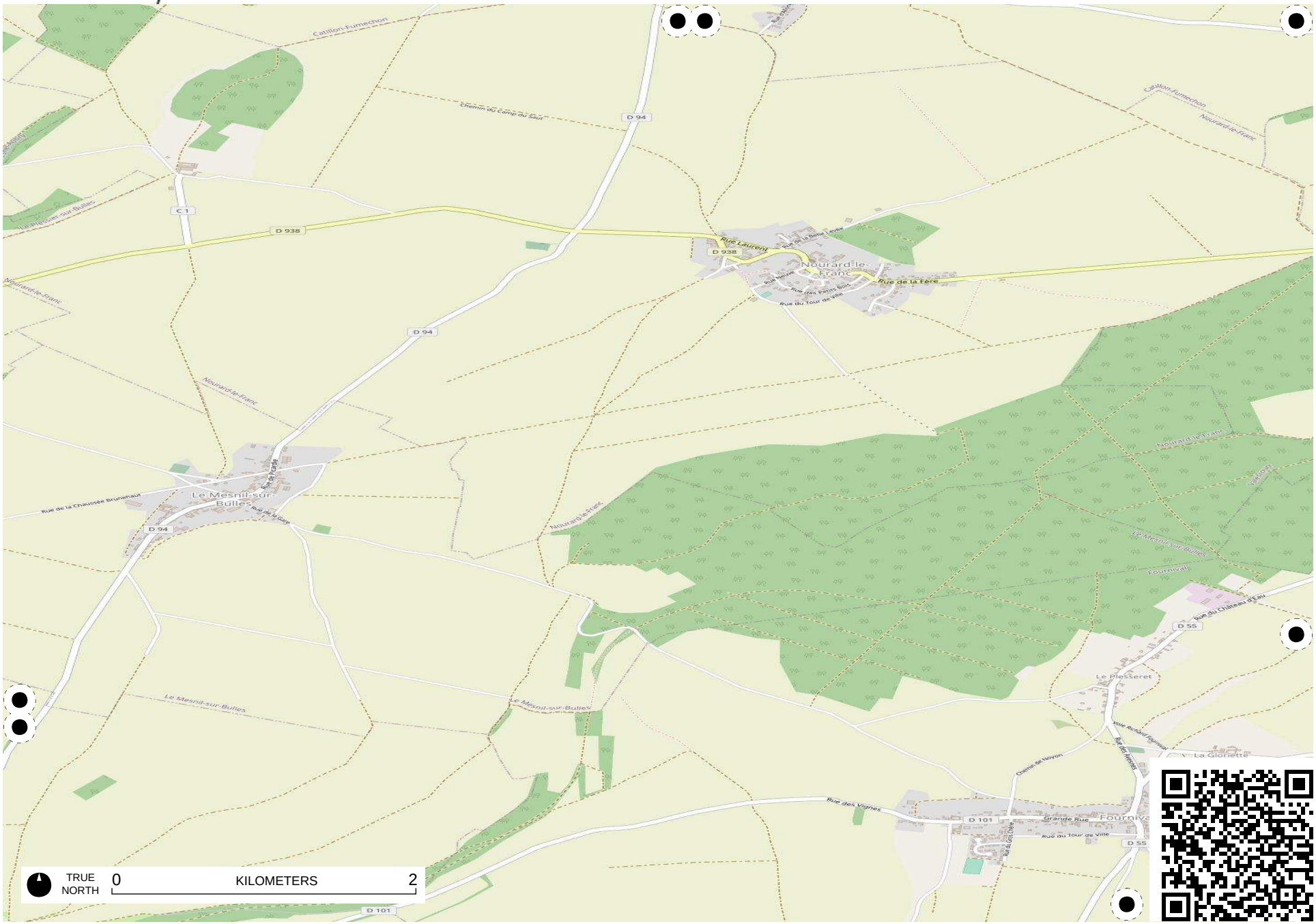

Field Papers

Avenue verte

http://fieldpapers.org/atlases/63n7tmap/K24

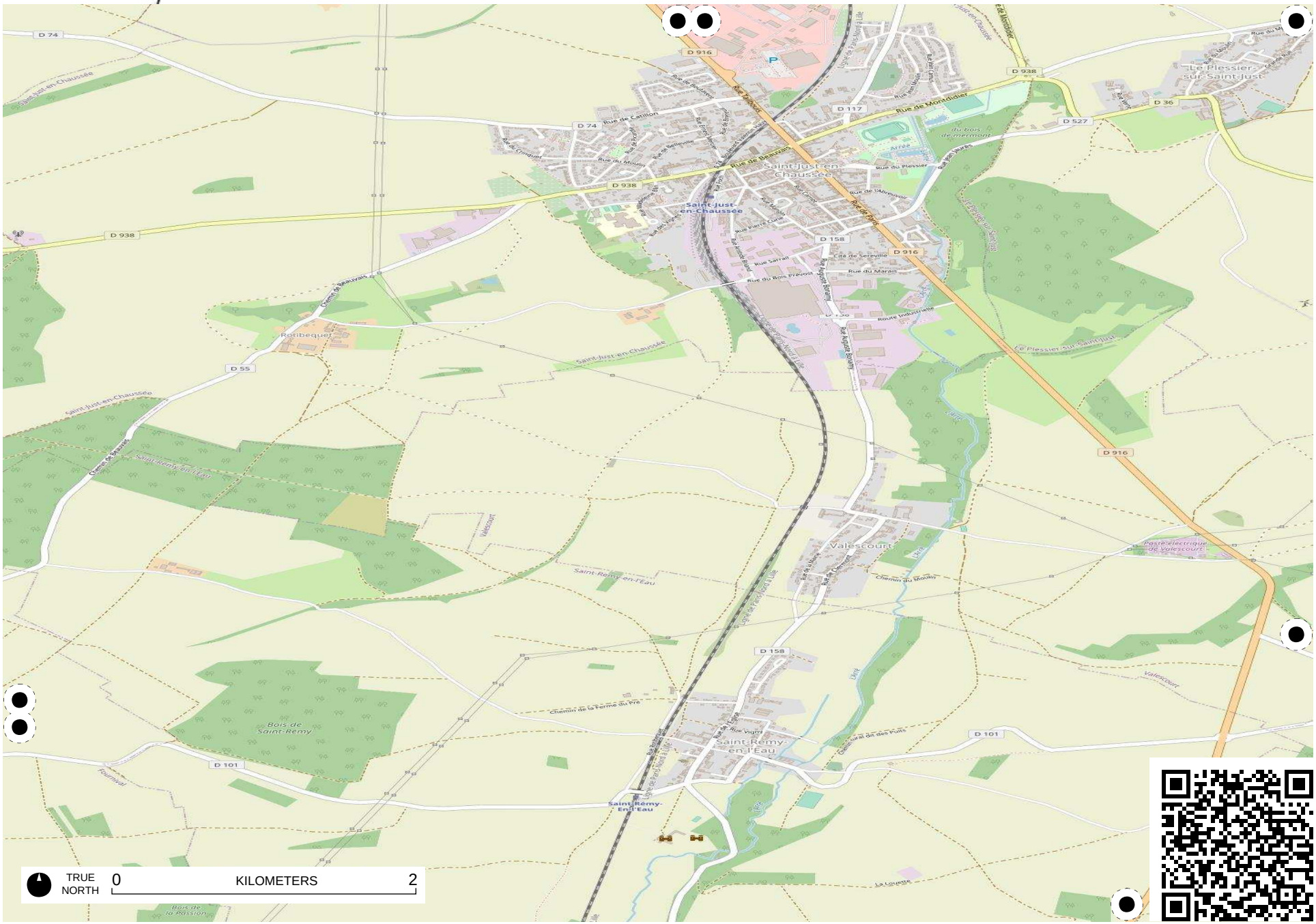

Field Papers

Avenue verte

http://fieldpapers.org/atlases/63n7tmap/K25

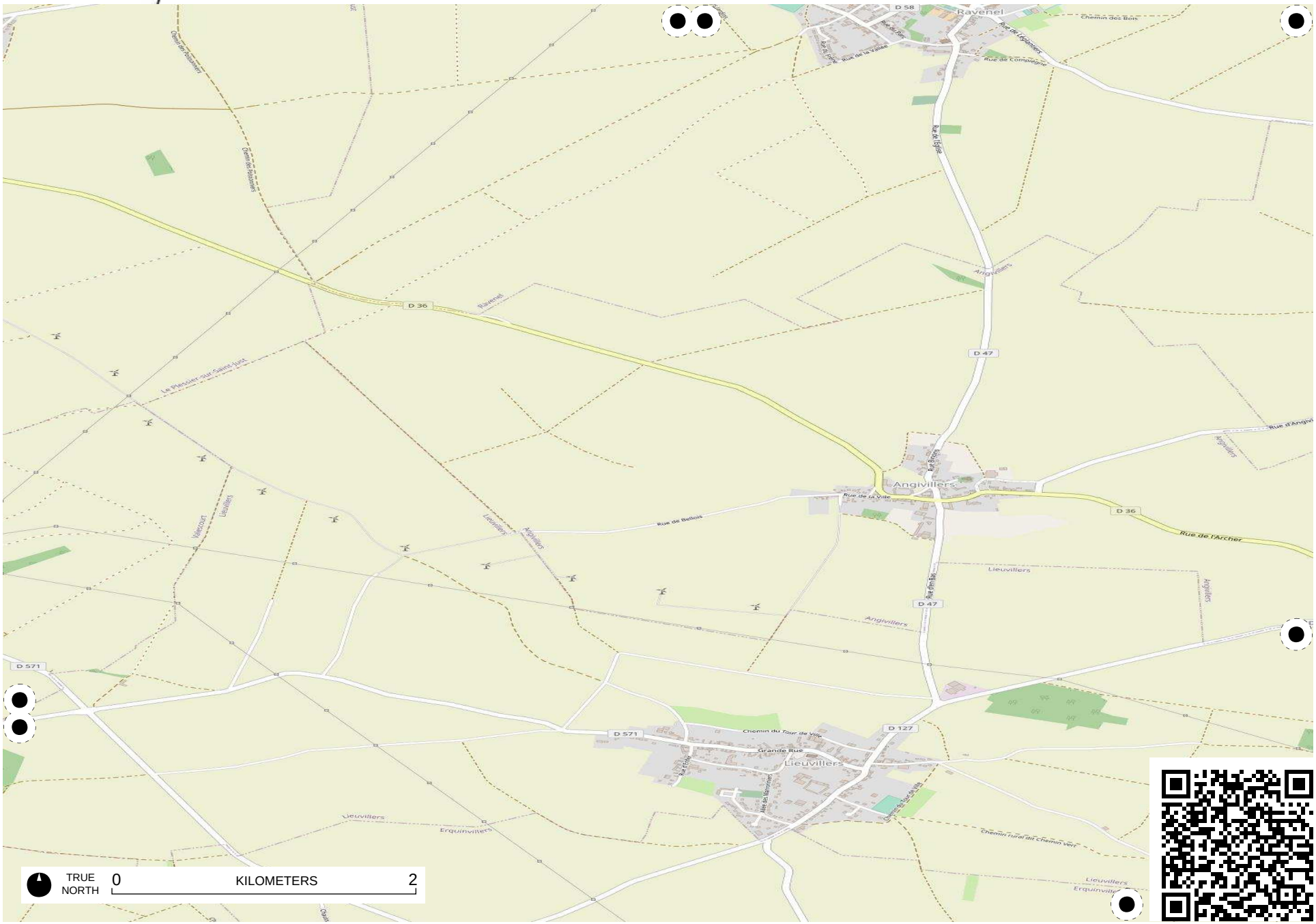

Field Papers

Avenue verte

http://fieldpapers.org/atlases/63n7tmap/K3

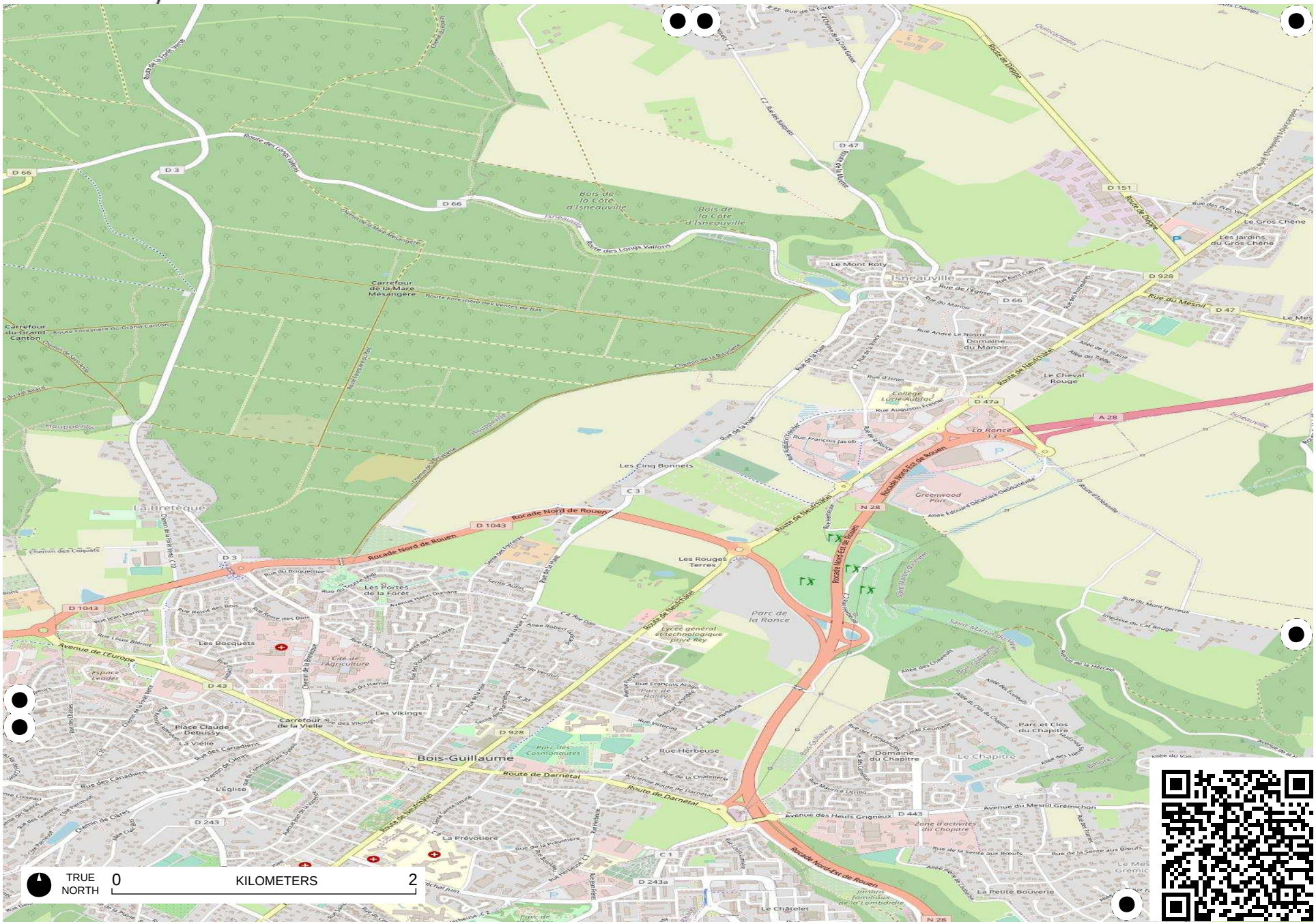

Field Papers

Avenue verte

http://fieldpapers.org/atlases/63n7tmap/K4

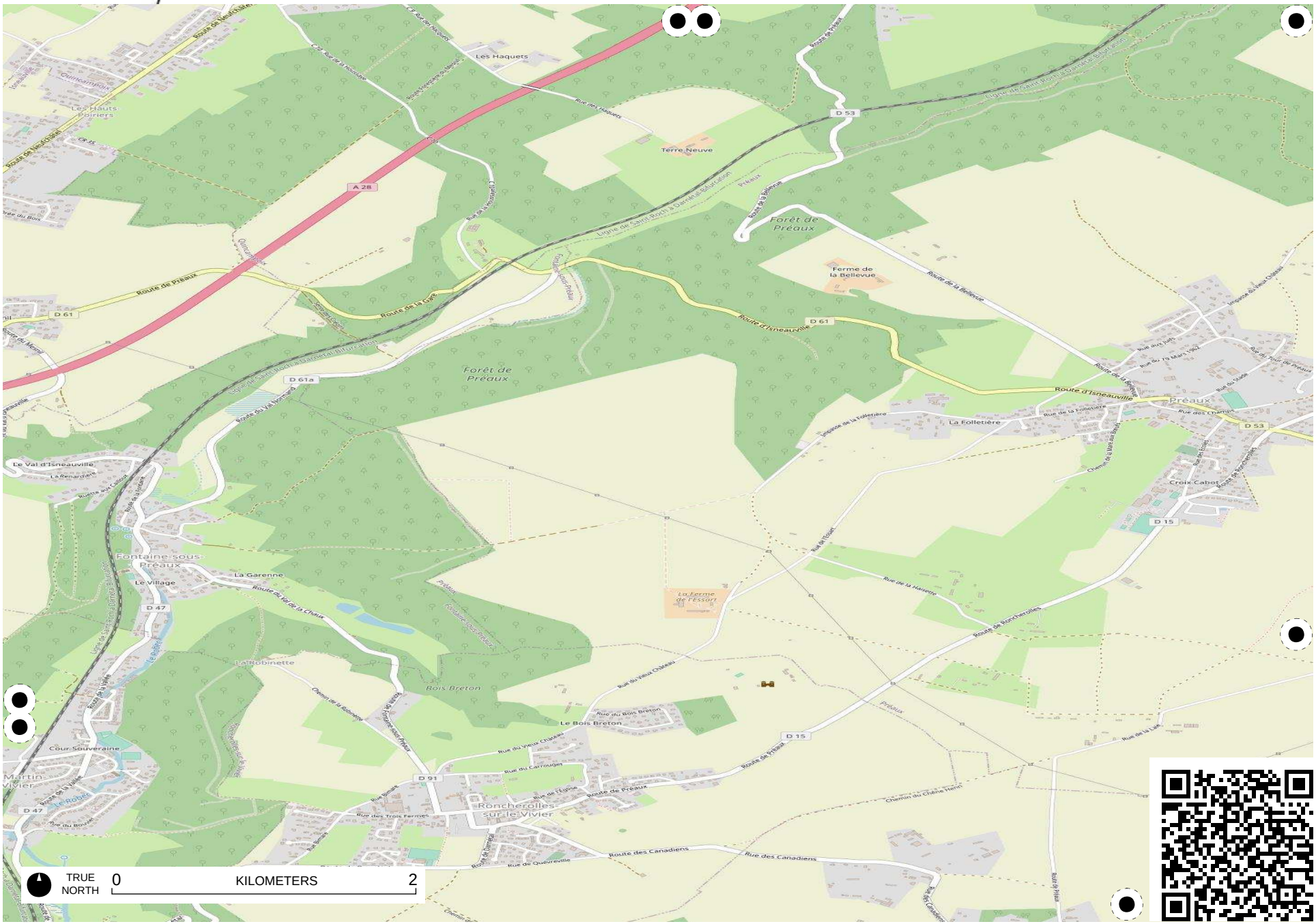

Field Papers

Avenue verte

http://fieldpapers.org/atlases/63n7tmap/K5

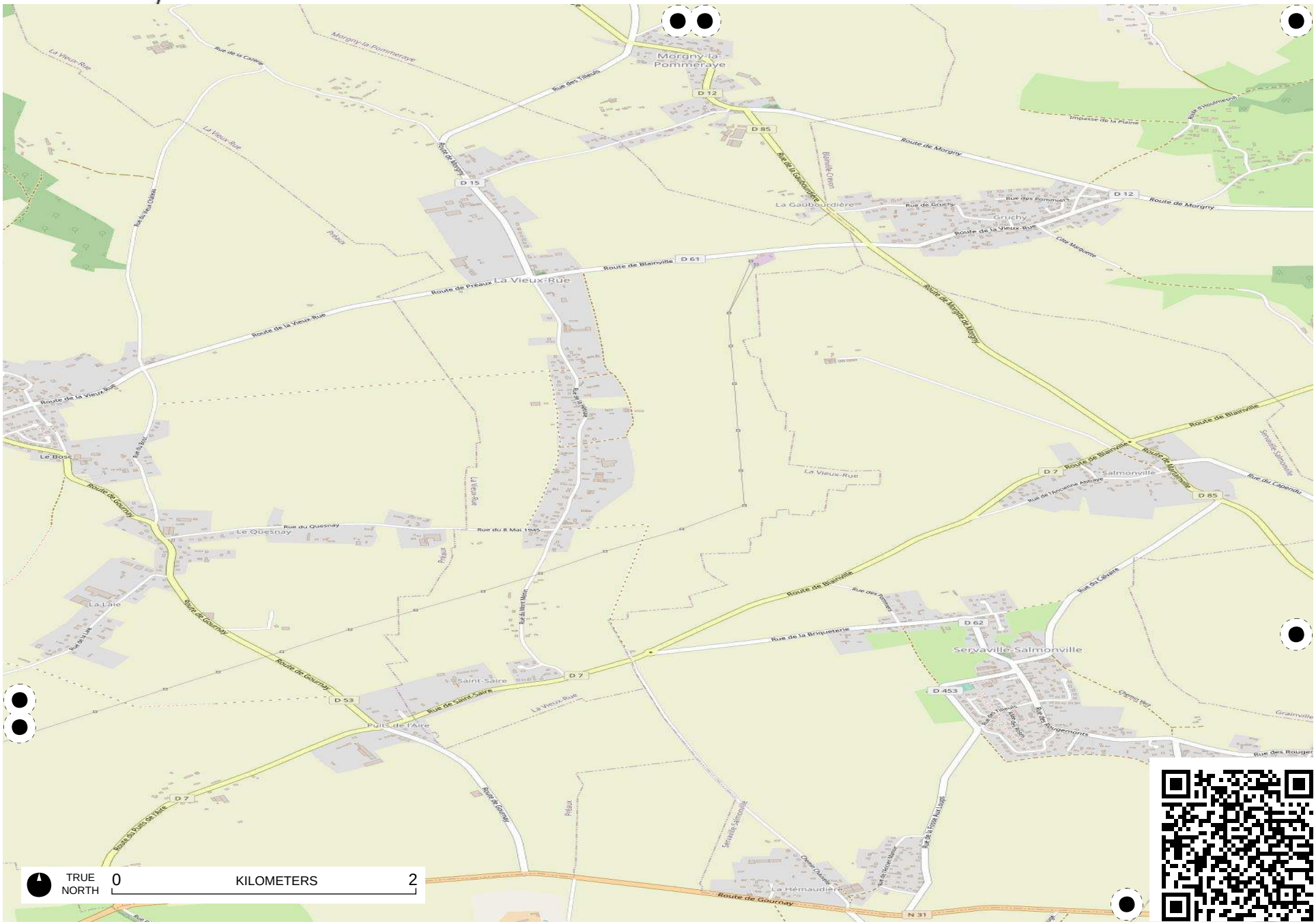

Field Papers

Avenue verte

http://fieldpapers.org/atlases/63n7tmap/K6

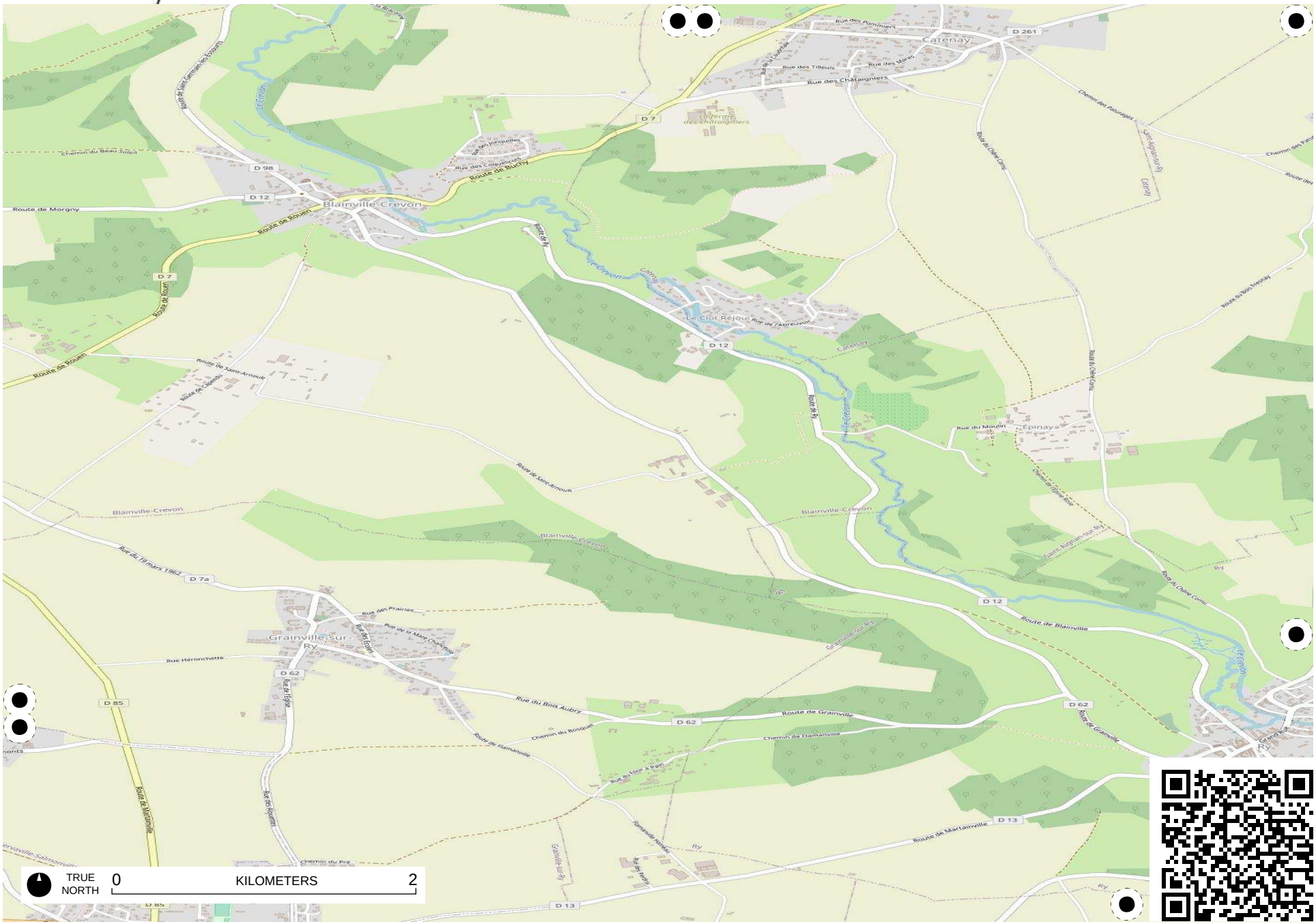

Field Papers

Avenue verte

http://fieldpapers.org/atlases/63n7tmap/K7

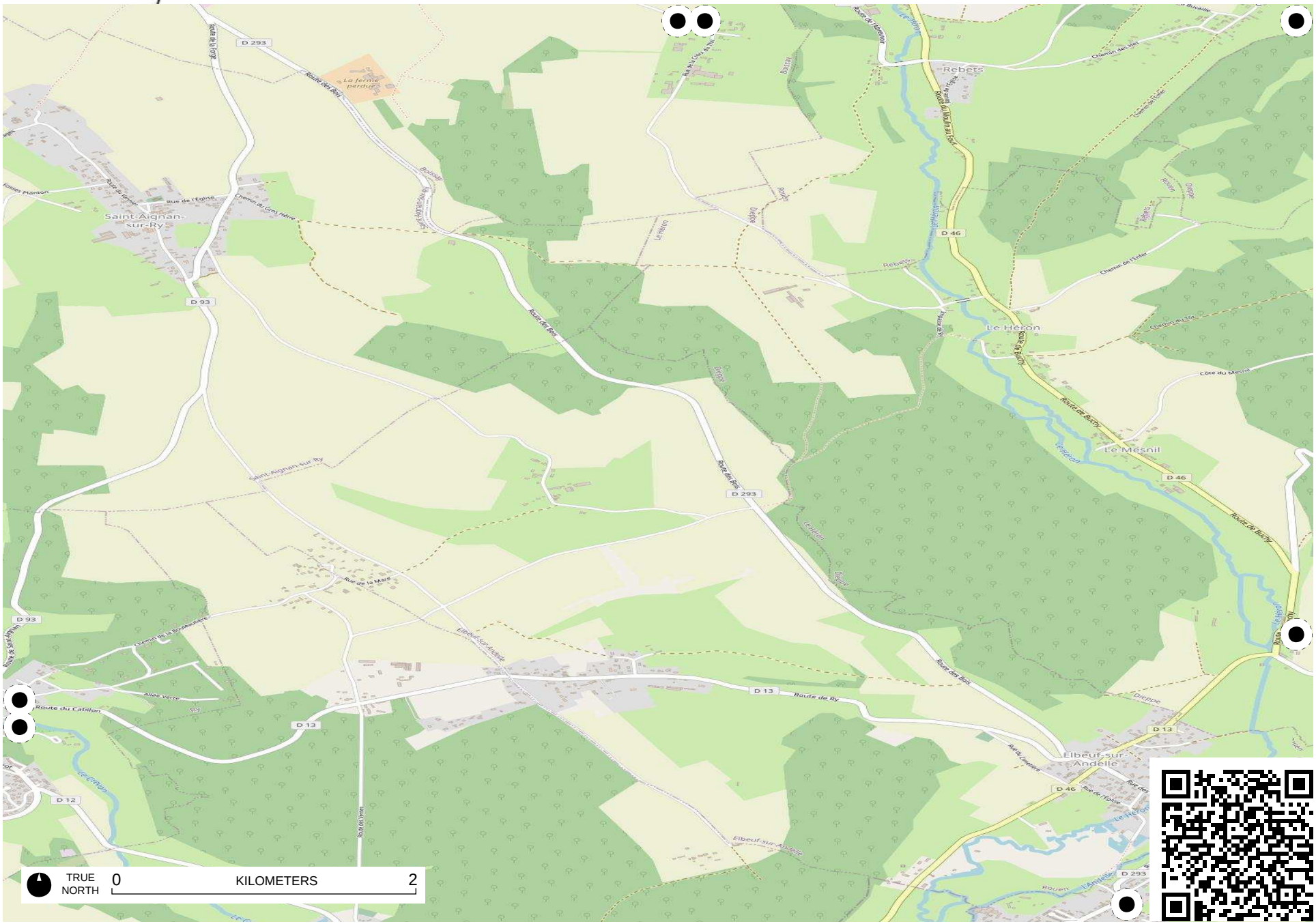

Field Papers

Avenue verte

http://fieldpapers.org/atlases/63n7tmap/K8



Field Papers

Avenue verte

http://fieldpapers.org/atlases/63n7tmap/K9

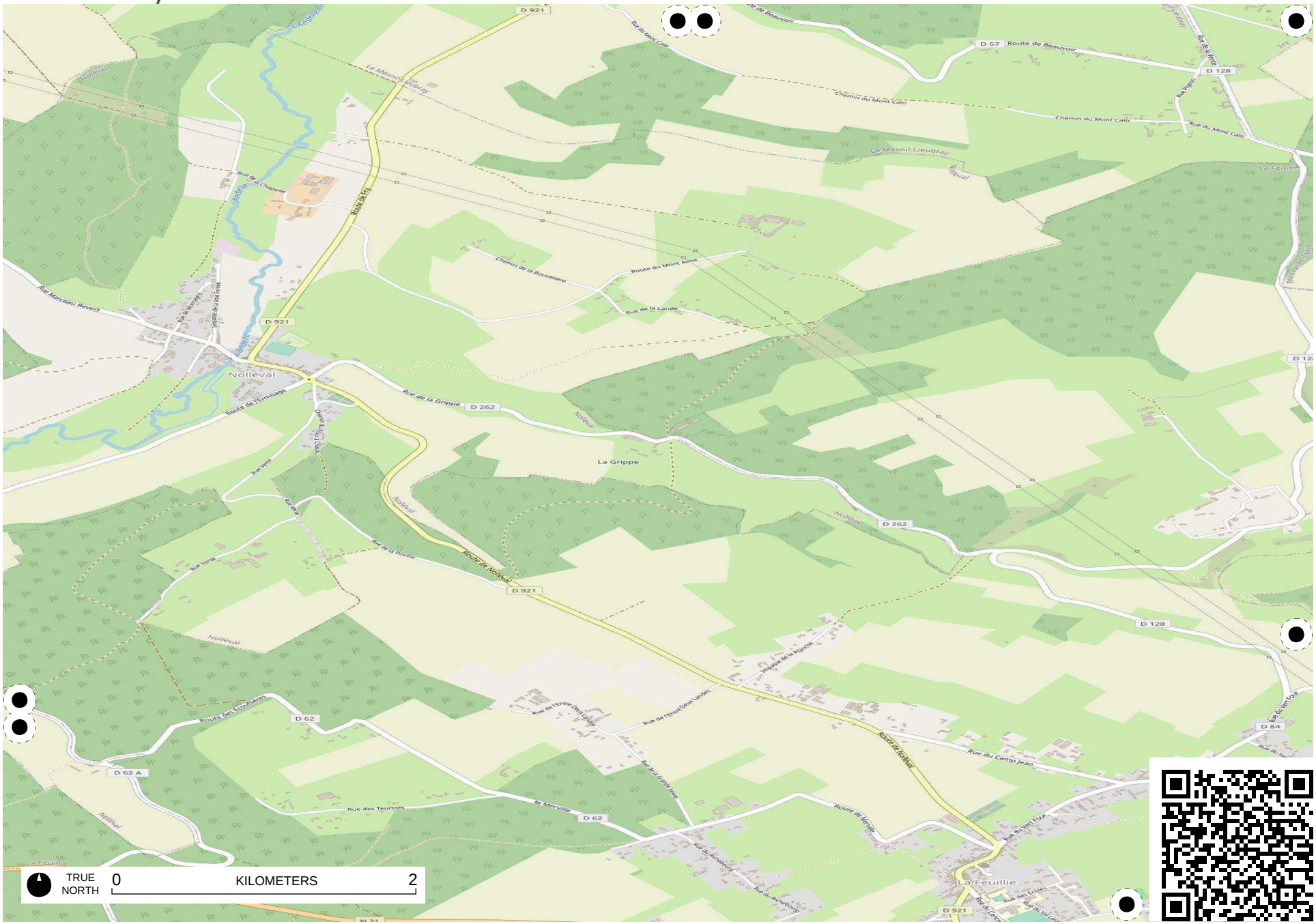
TRUE NORTH
0
KILOMETERS
2
Nolléval
La Grippe
Le Mesnil-Lieubray
La Feuillie
D 921
D 262
D 128
D 62
D 62 A
D 57
D 84
Route de Nolléval
Route de Beauvoir
Route du Mont Aime
Route de Fry
Route de l'Ermitage
Rue de la Grippe
Rue de la Lande
Rue de la Pointe
Rue Verte
Rue du Mont Caló
Chemin du Mont Caló
Chemin de la Bouvelière
Rue des Teurtres
Rue du Camp Jean
Rue du Vert Tour
Rue du Bonhoborg
Route de Morvillé
Rue Marceau Revert
Rue de la Chapelle
Rue de l'Orme Deux Landes
Impasse de la Fontaine
Impasse de la Pie Verte
Rue de la Croix Verte
Rue des Ecoufières
Rue du Moulin
Rue du Mont Caló
Rue de la Vierge
Rue de la Pie Verte
Rue de la Croix Verte
Rue du Moulin
Rue du Vert Tour
Rue du Bonhoborg
Rue des Ecoufières
Rue de l'Orme Deux Landes
Rue de la Chapelle
Rue Marceau Revert

Field Papers

Avenue verte

http://fieldpapers.org/atlases/63n7tmap/L1



Field Papers

Avenue verte

http://fieldpapers.org/atlases/63n7tmap/L10

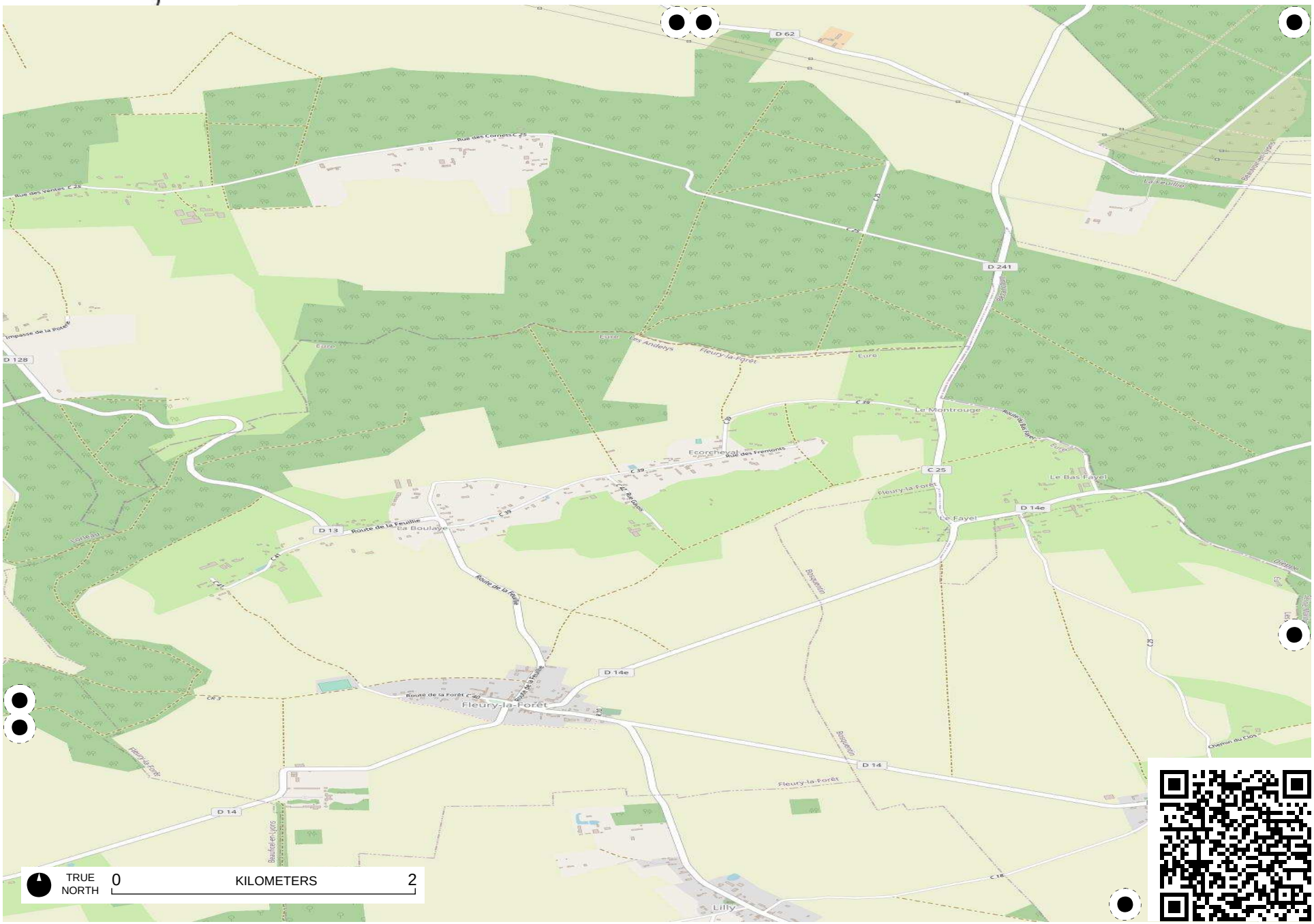

Field Papers

Avenue verte

http://fieldpapers.org/atlases/63n7tmap/L11

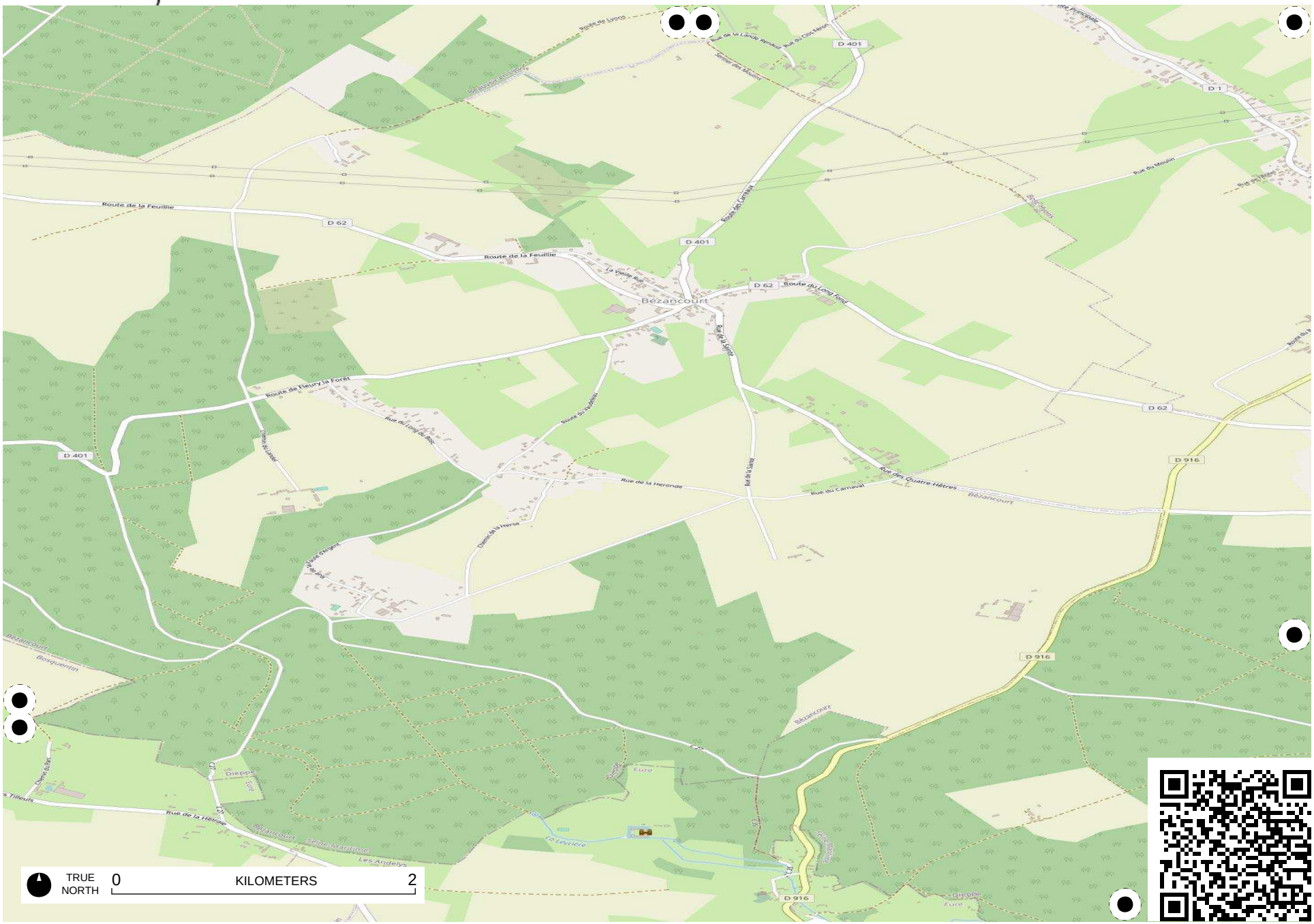

Field Papers

Avenue verte

http://fieldpapers.org/atlases/63n7tmap/L12

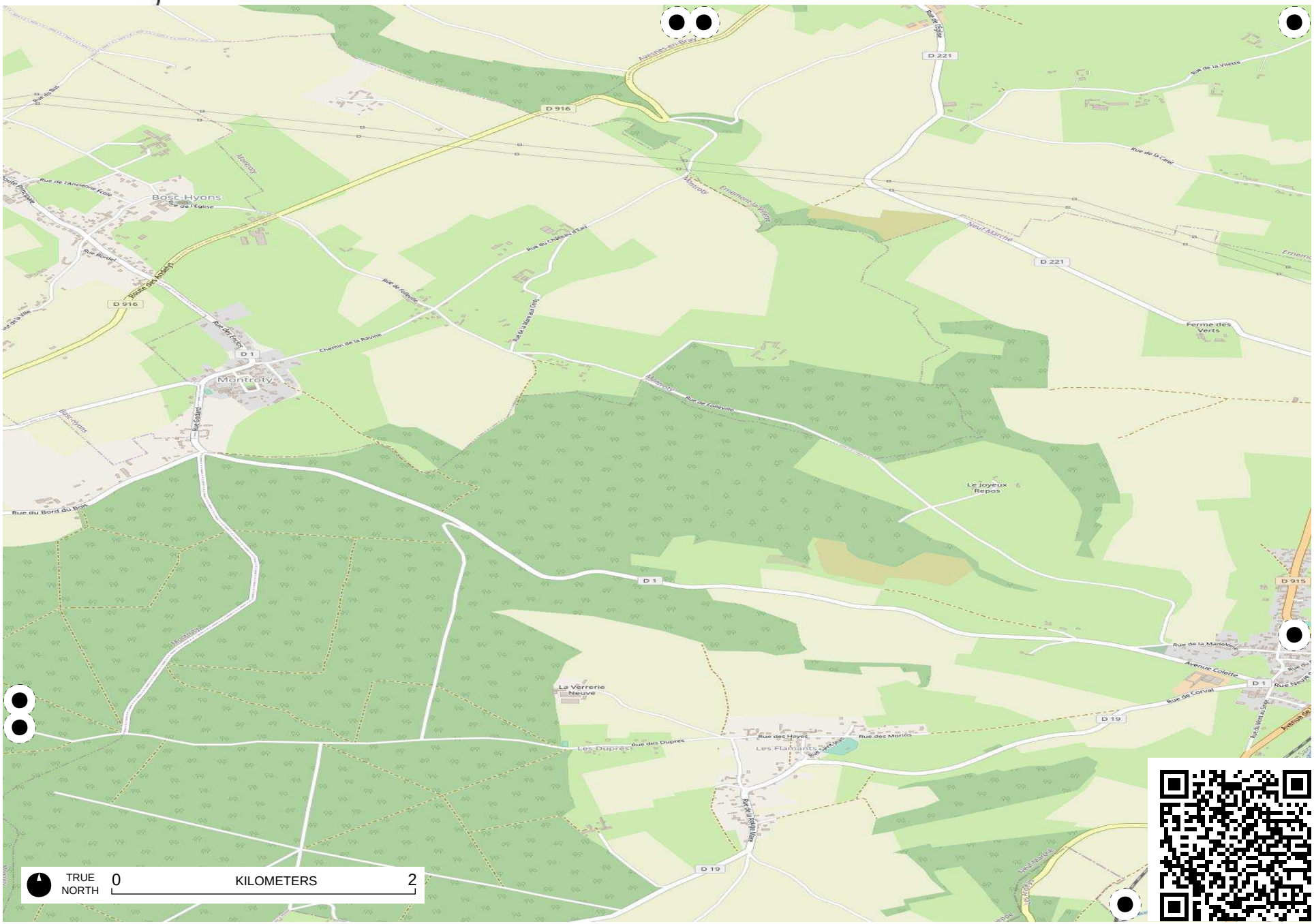

Field Papers

Avenue verte

http://fieldpapers.org/atlases/63n7tmap/L13

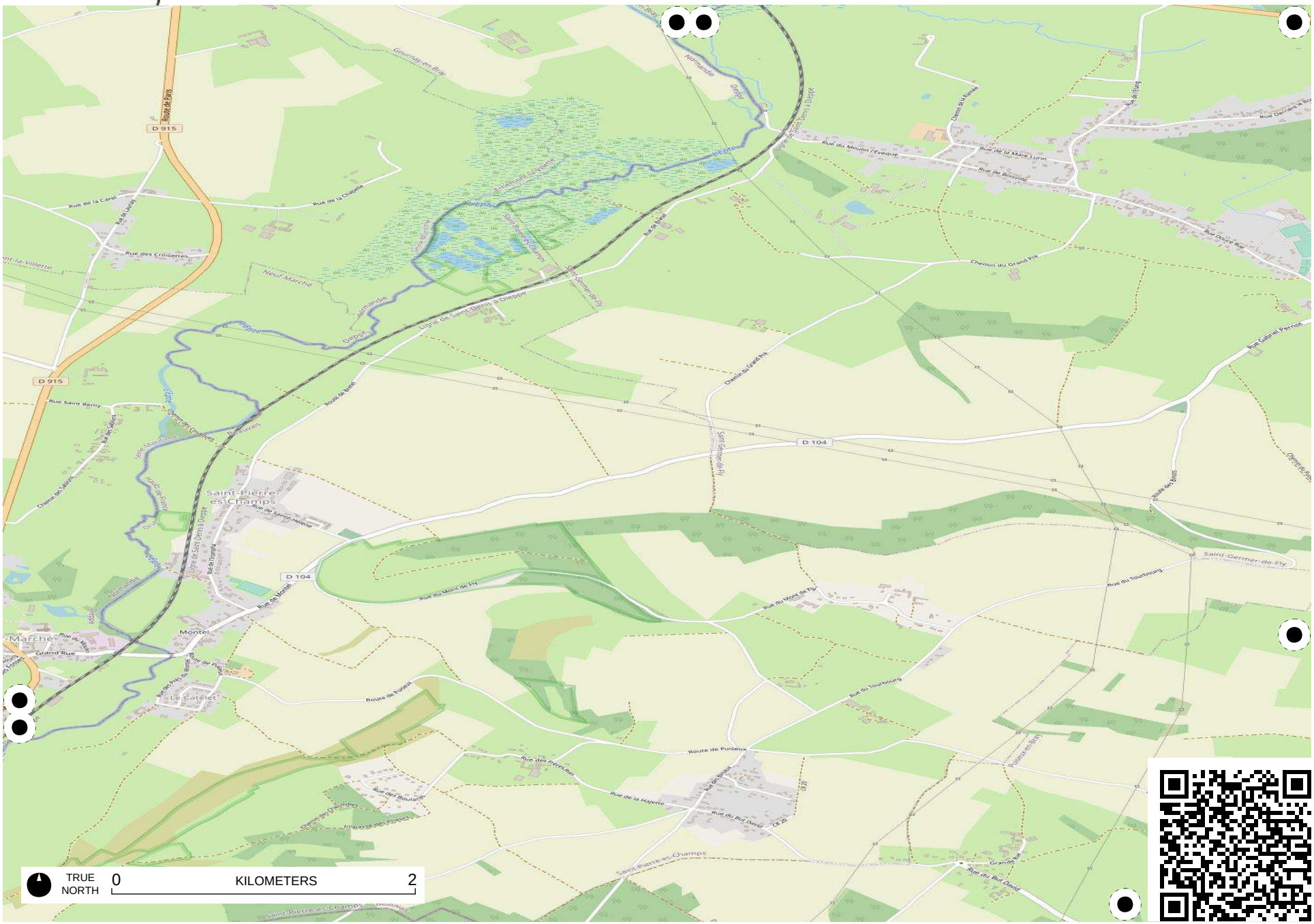

Field Papers

Avenue verte

http://fieldpapers.org/atlases/63n7tmap/L14



Field Papers

Avenue verte

http://fieldpapers.org/atlases/63n7tmap/L15



Field Papers

Avenue verte

http://fieldpapers.org/atlases/63n7tmap/L16

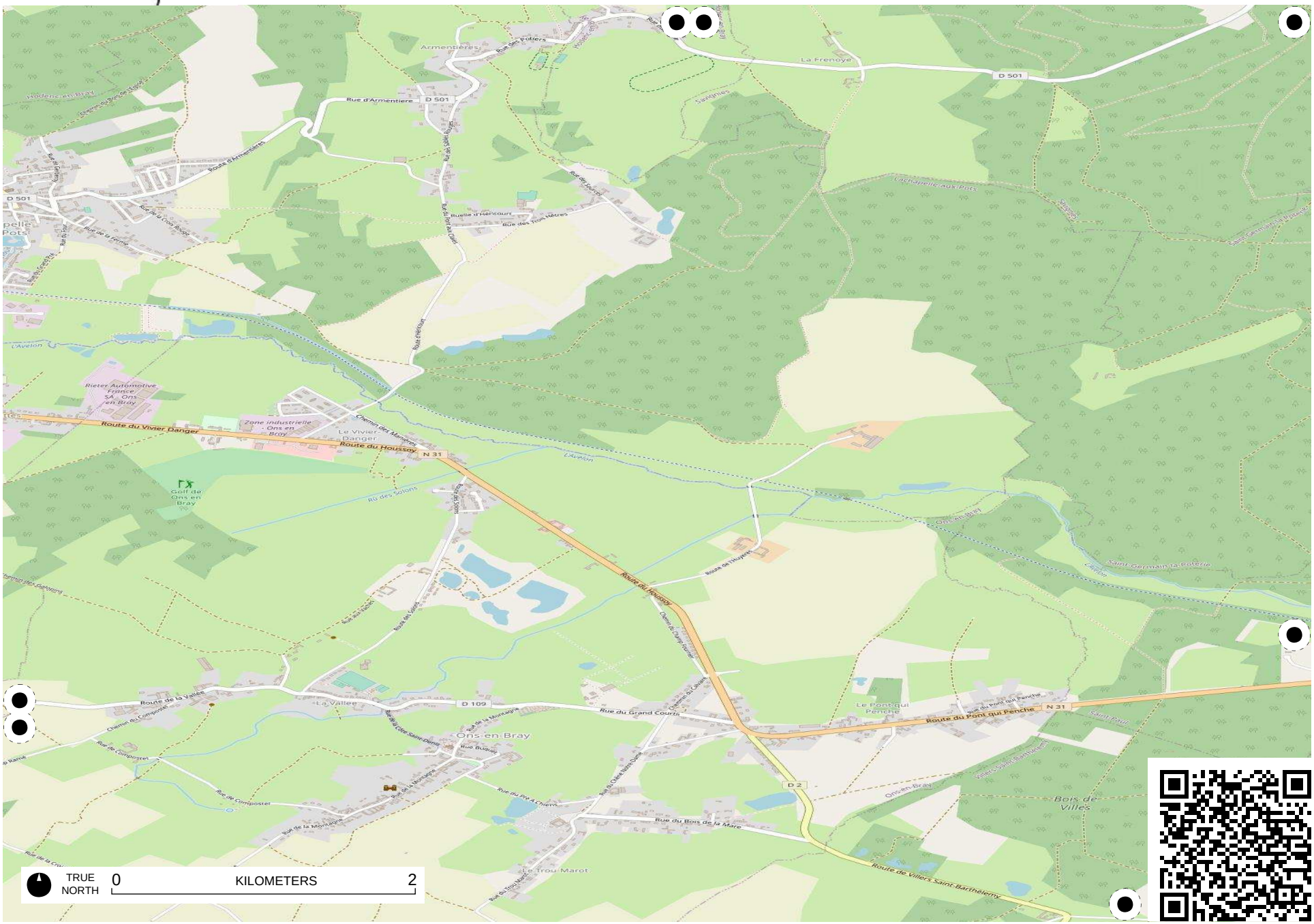

Field Papers

Avenue verte

http://fieldpapers.org/atlases/63n7tmap/L17



Field Papers

Avenue verte

http://fieldpapers.org/atlases/63n7tmap/L18



Field Papers

Avenue verte

http://fieldpapers.org/atlases/63n7tmap/L19

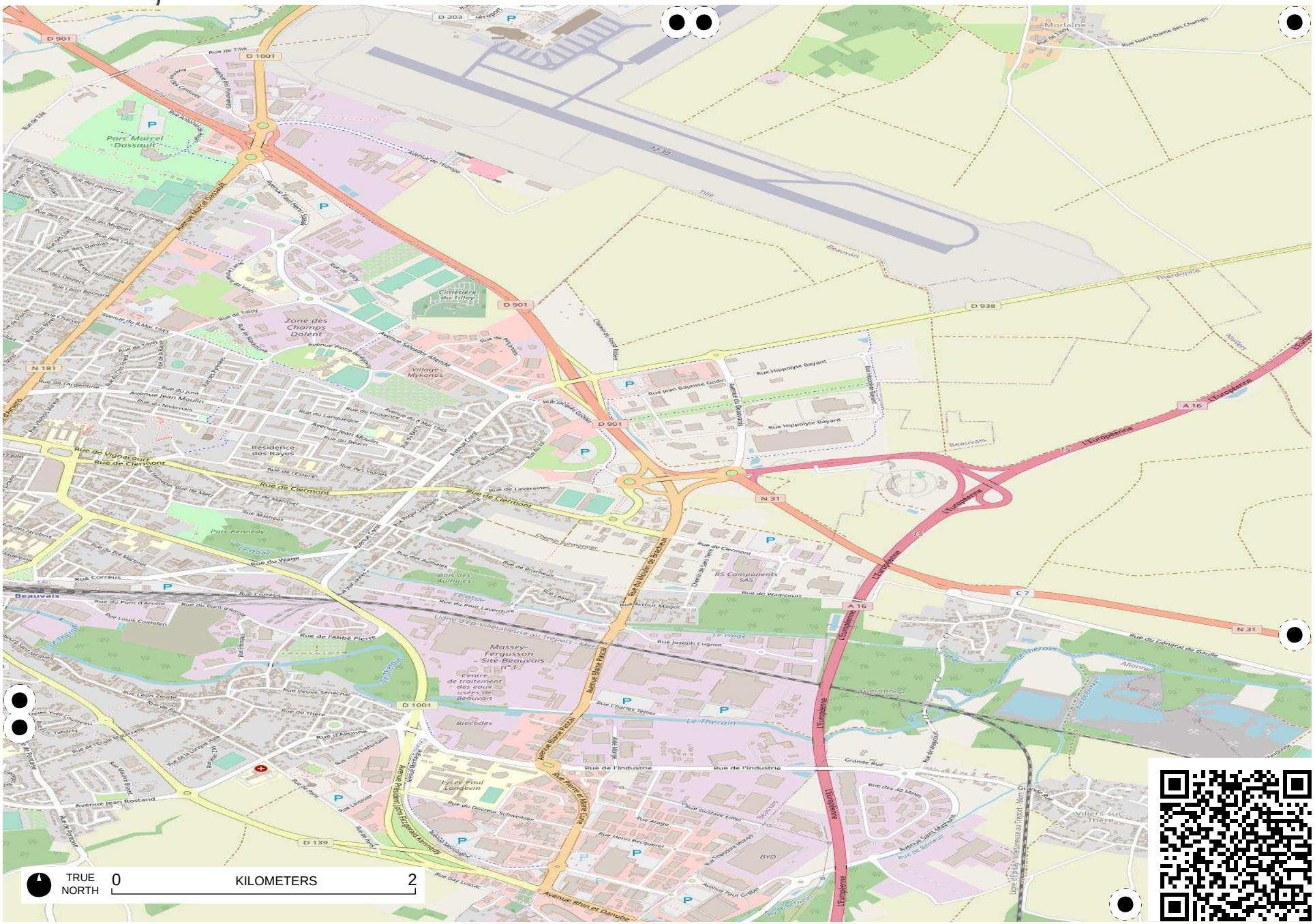

Field Papers

Avenue verte

http://fieldpapers.org/atlases/63n7tmap/L2

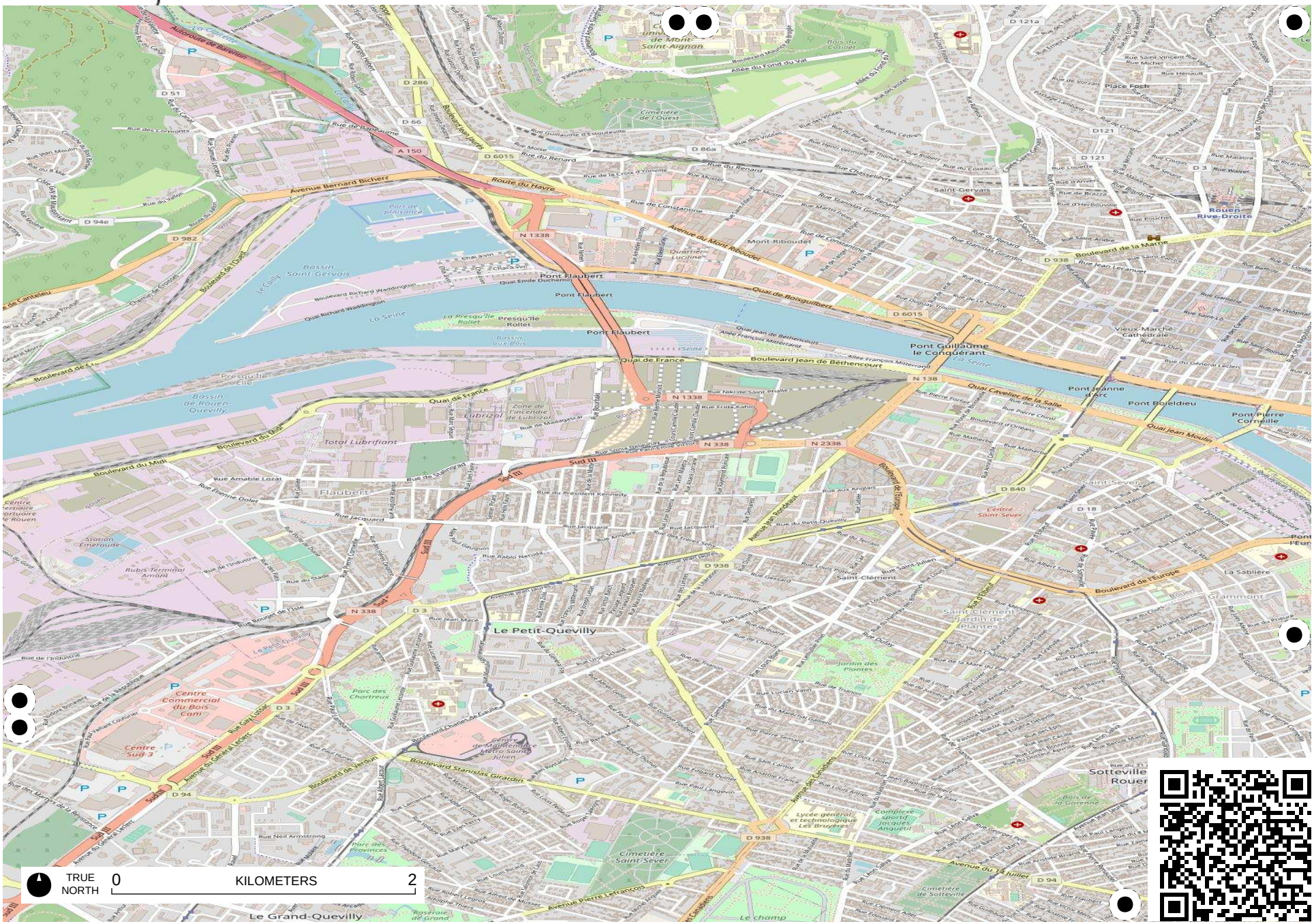

Field Papers

Avenue verte

http://fieldpapers.org/atlases/63n7tmap/L20

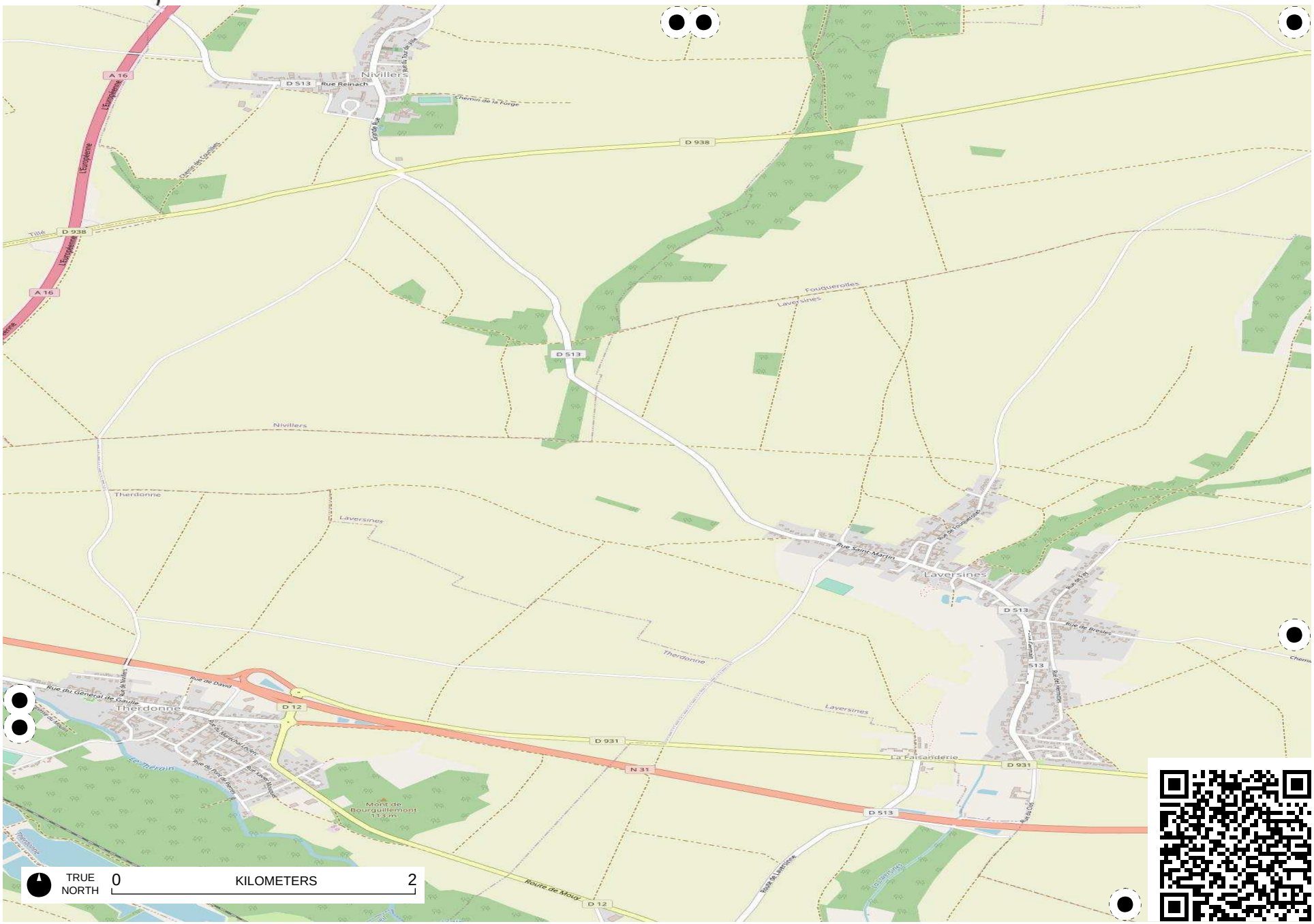

Field Papers

Avenue verte

http://fieldpapers.org/atlases/63n7tmap/L21

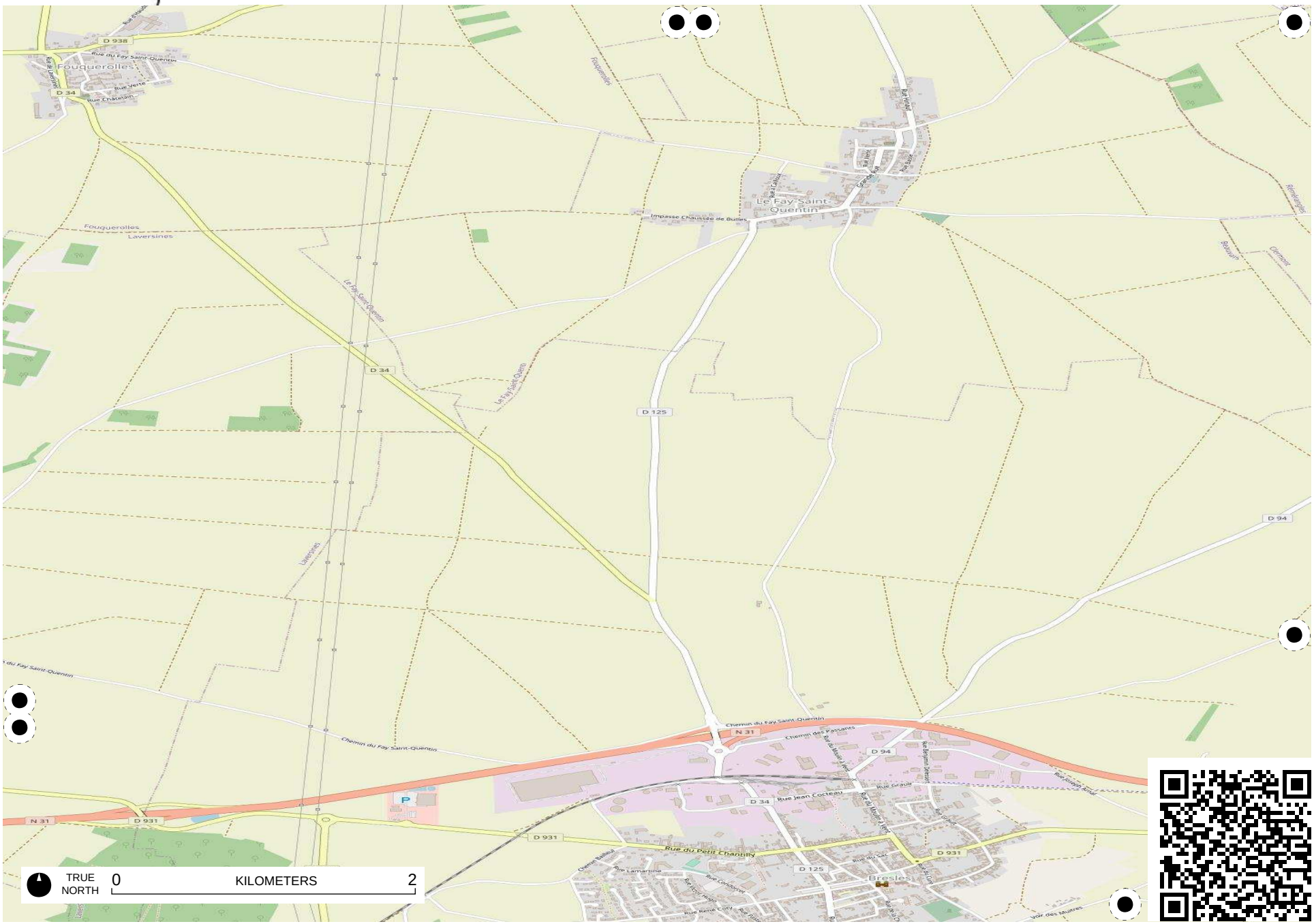

Field Papers

Avenue verte

http://fieldpapers.org/atlases/63n7tmap/L22

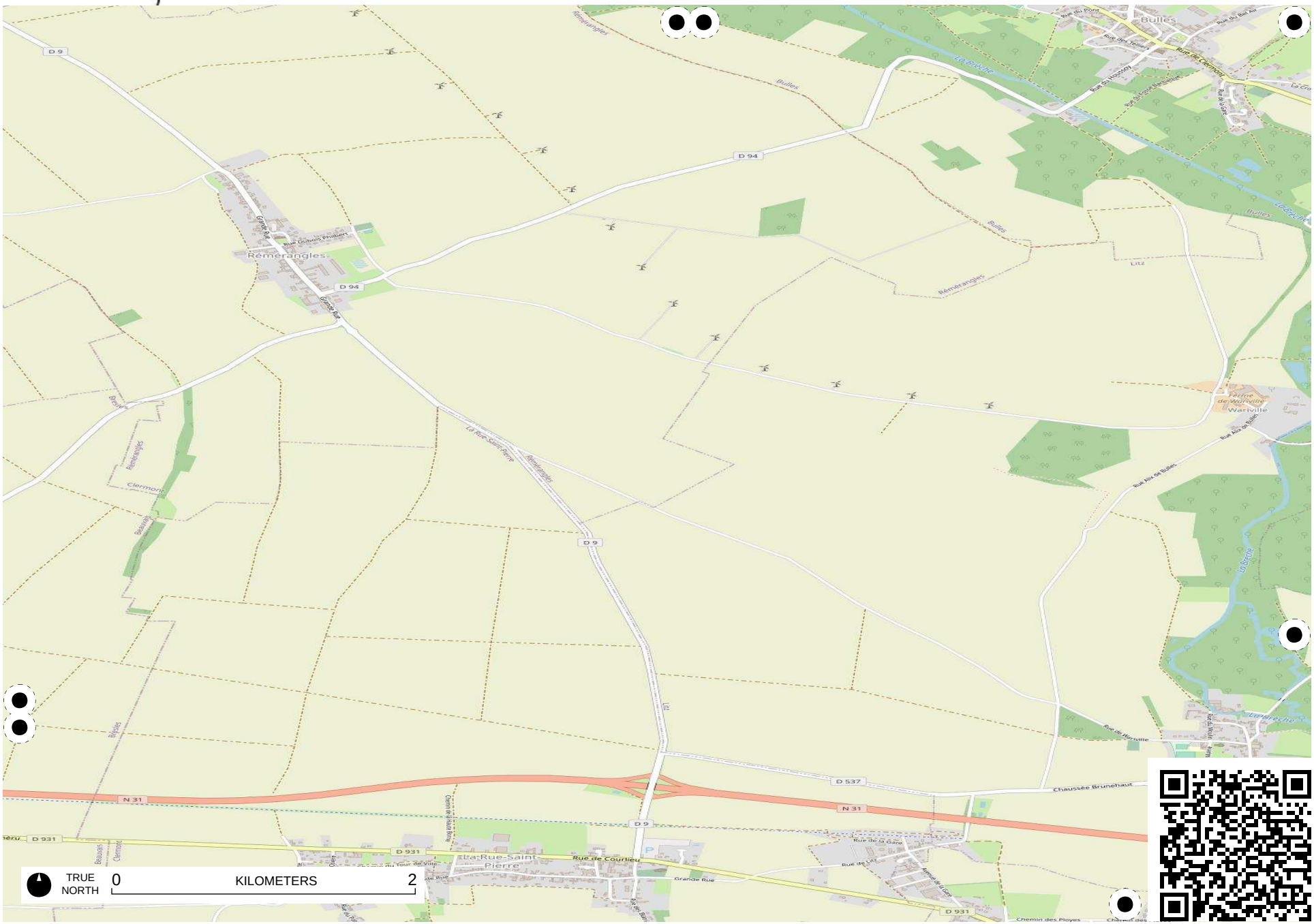

Field Papers

Avenue verte

http://fieldpapers.org/atlases/63n7tmap/L23

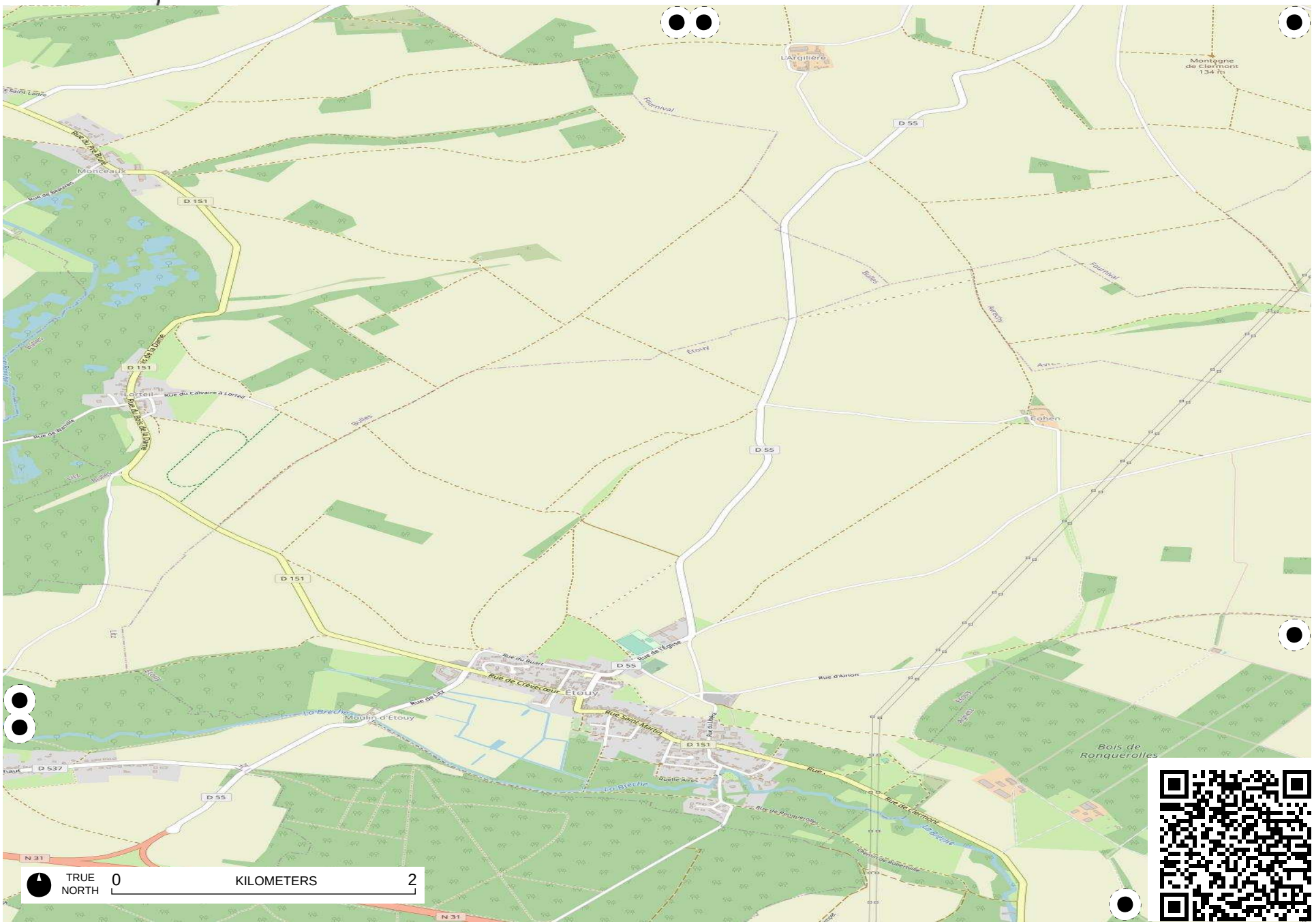

Field Papers

Avenue verte

http://fieldpapers.org/atlases/63n7tmap/L24

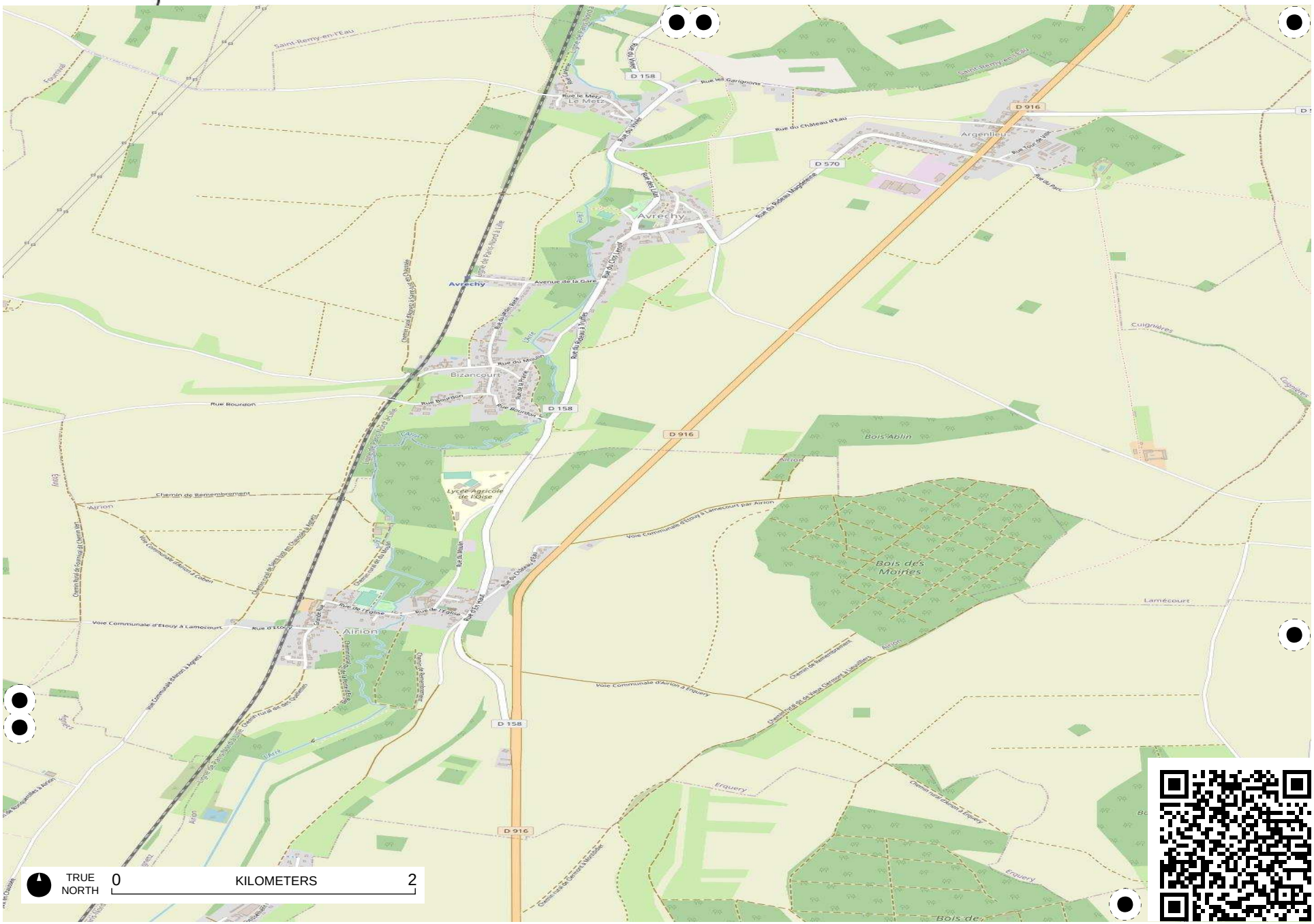

Field Papers

Avenue verte

http://fieldpapers.org/atlases/63n7tmap/L25

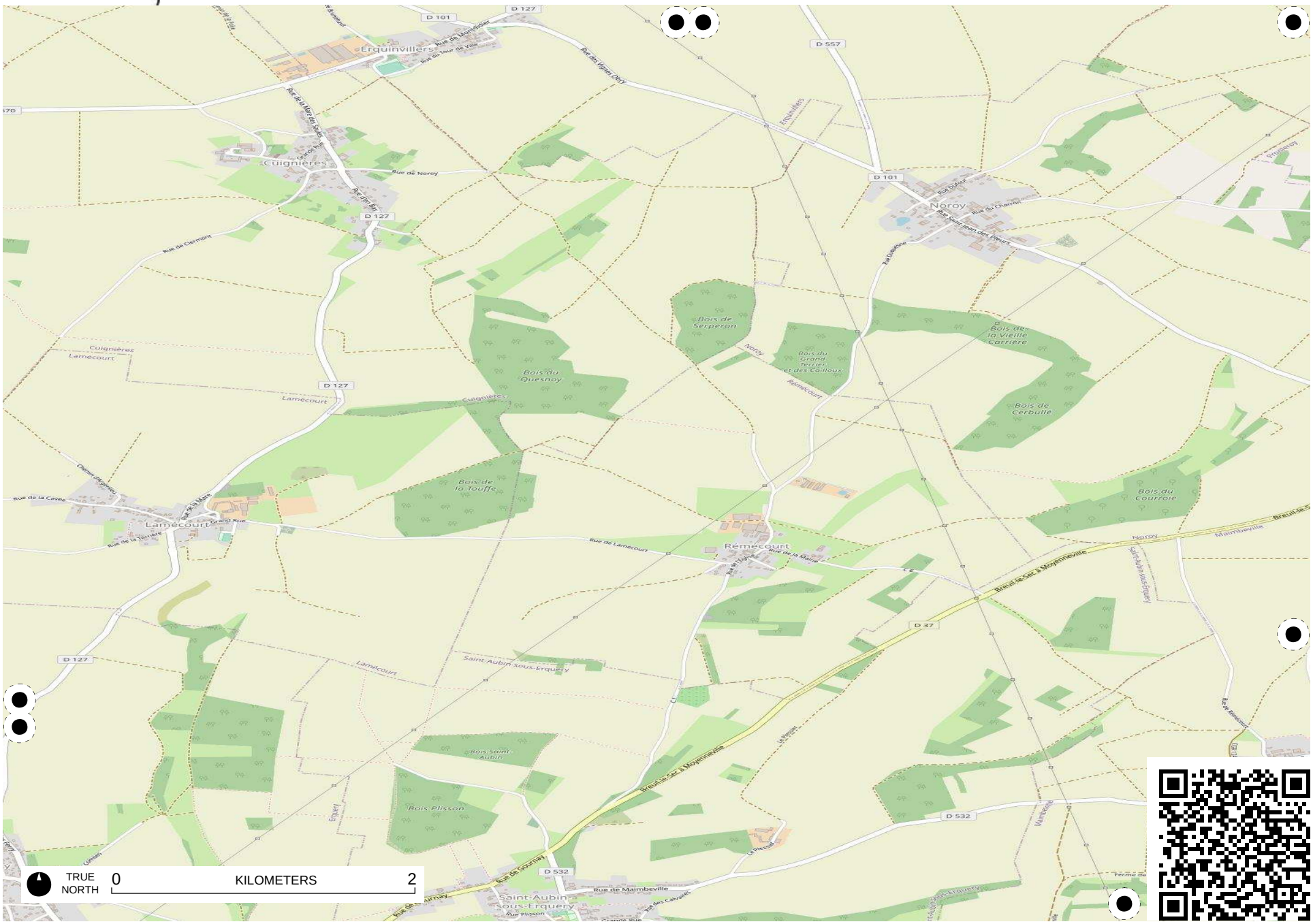

Field Papers

Avenue verte

http://fieldpapers.org/atlases/63n7tmap/L3

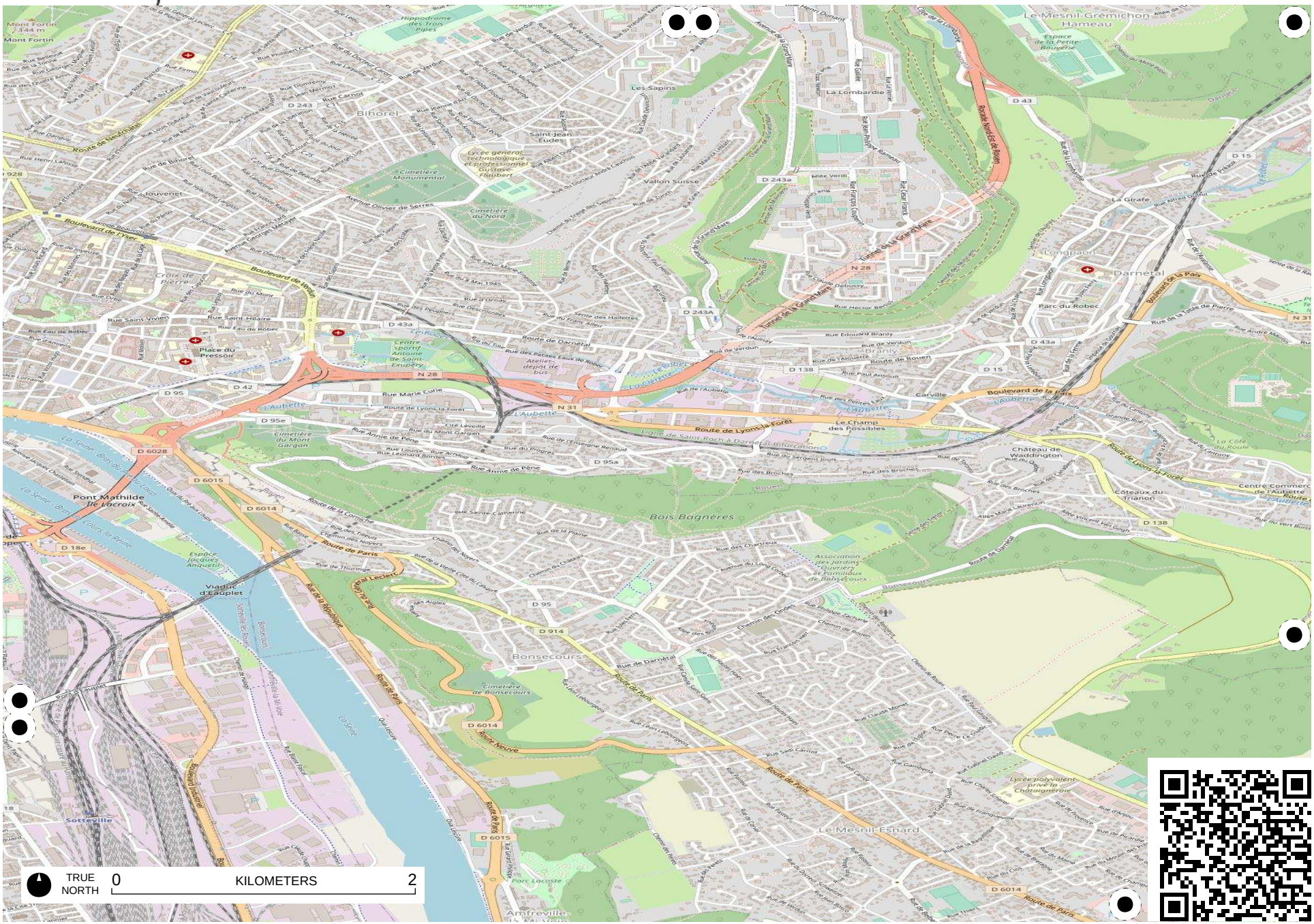

Field Papers

Avenue verte

http://fieldpapers.org/atlases/63n7tmap/L4

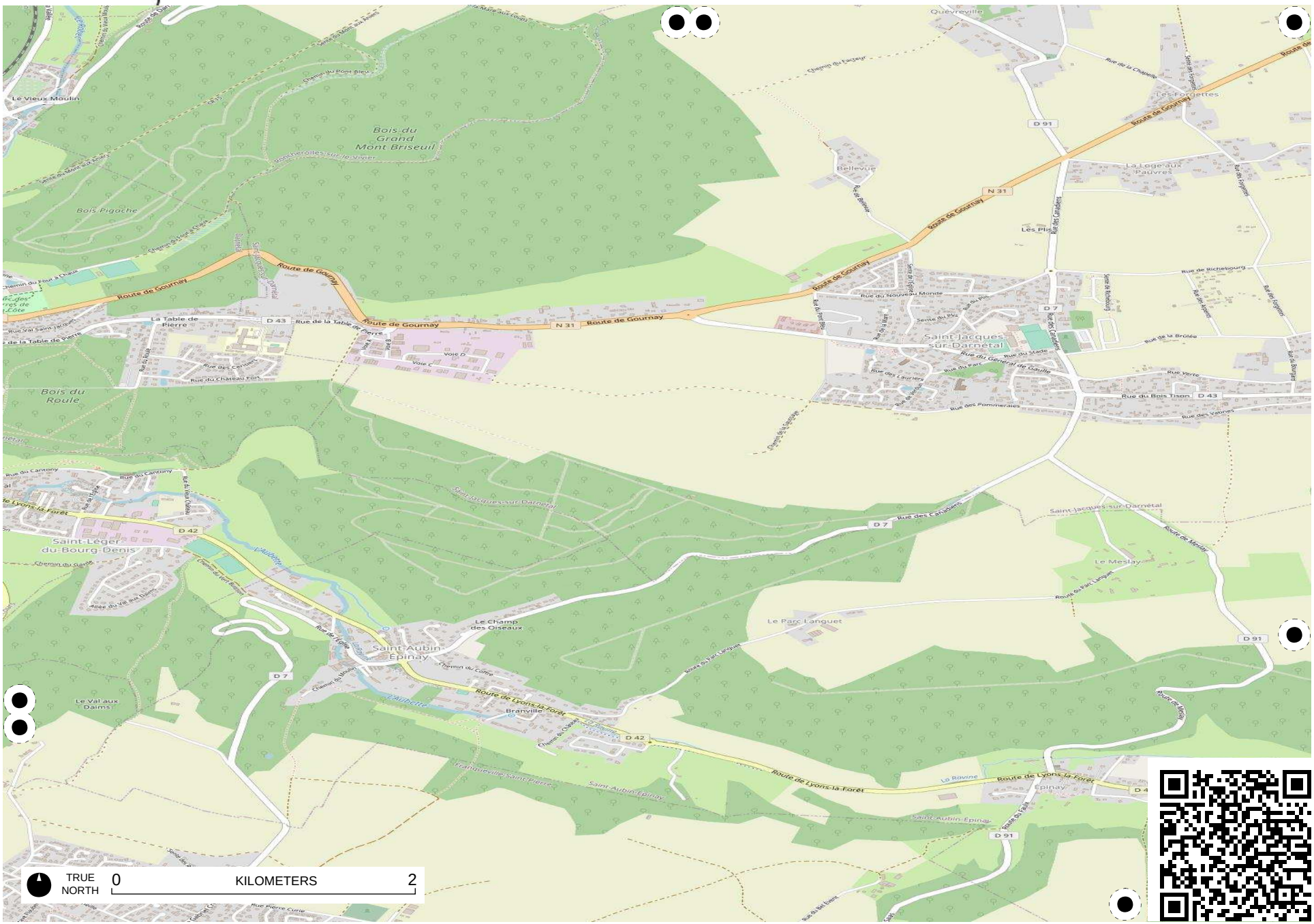

Field Papers

Avenue verte

http://fieldpapers.org/atlases/63n7tmap/L5



Field Papers

Avenue verte

http://fieldpapers.org/atlases/63n7tmap/L6

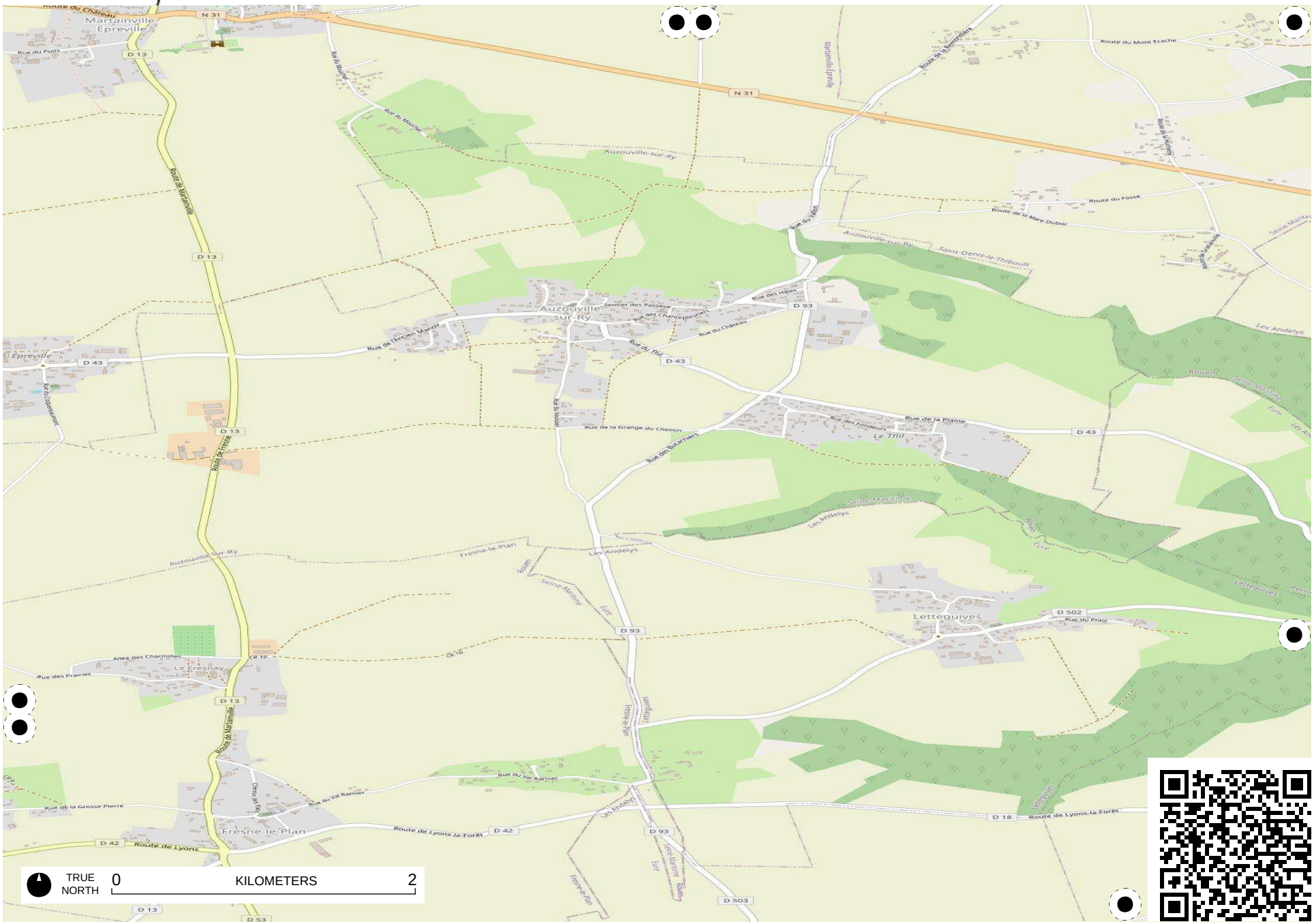

Field Papers

Avenue verte

http://fieldpapers.org/atlases/63n7tmap/L7

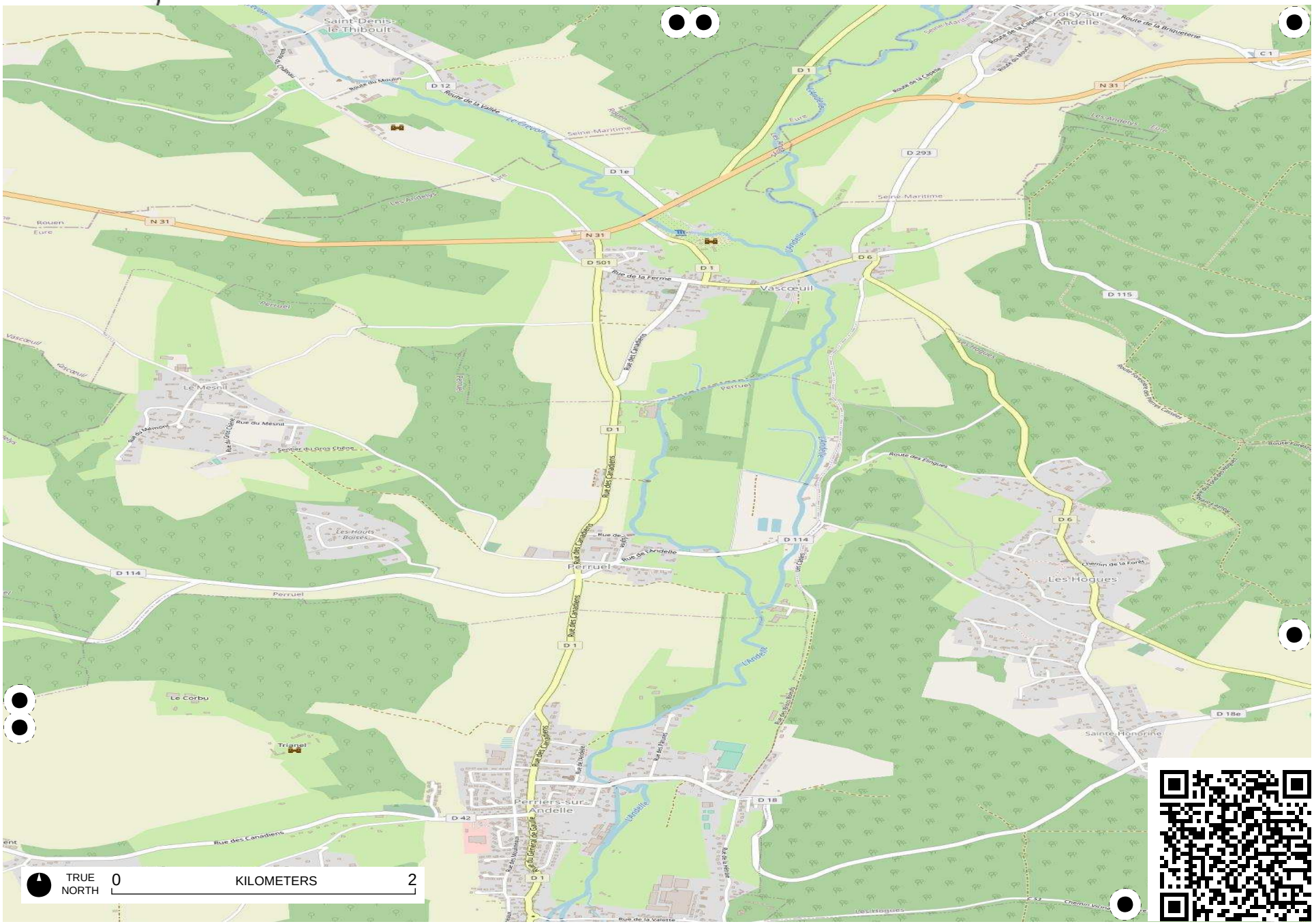

Field Papers

Avenue verte

http://fieldpapers.org/atlases/63n7tmap/L8



Field Papers

Avenue verte

http://fieldpapers.org/atlases/63n7tmap/L9

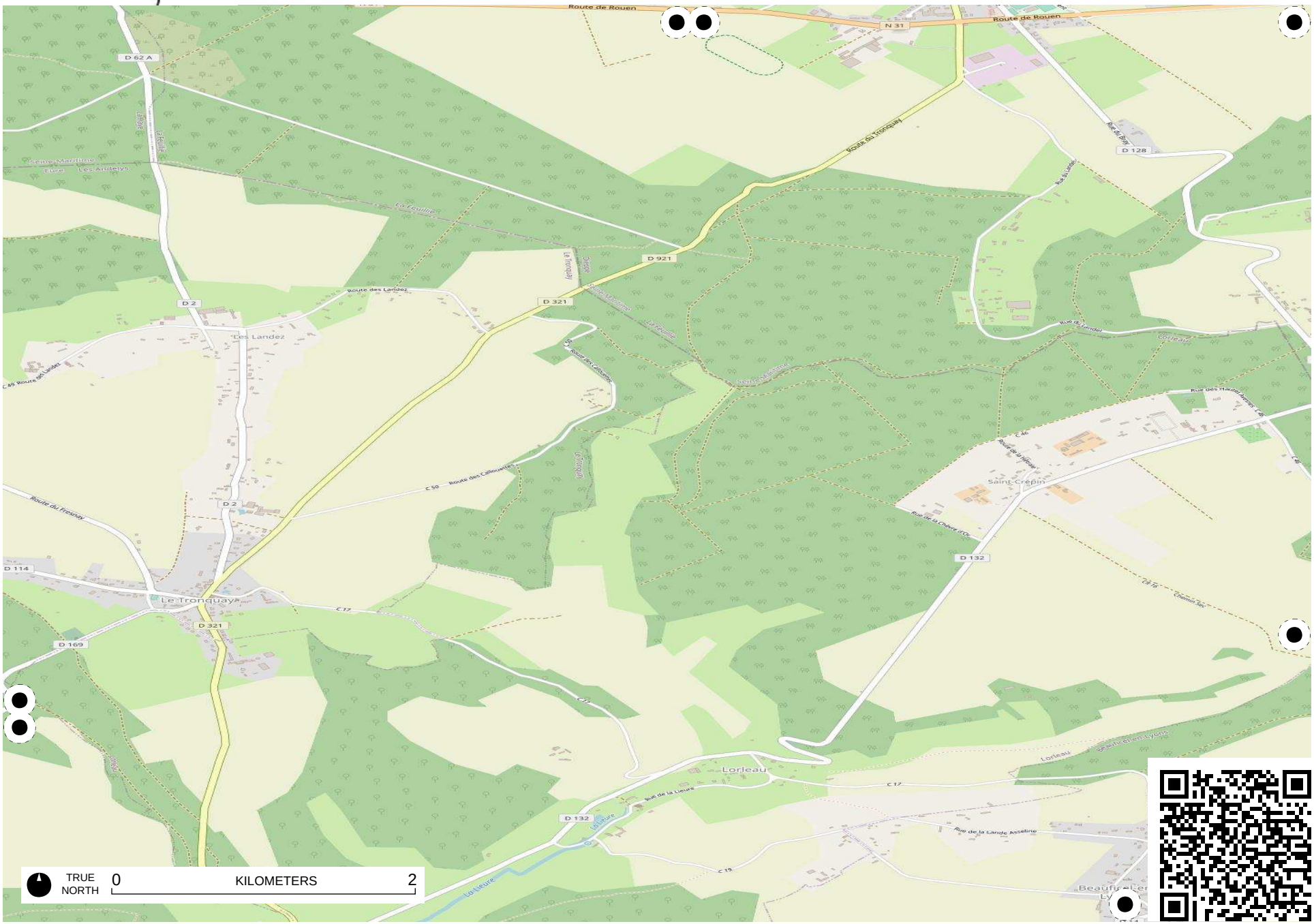

Field Papers

Avenue verte

http://fieldpapers.org/atlases/63n7tmap/M1

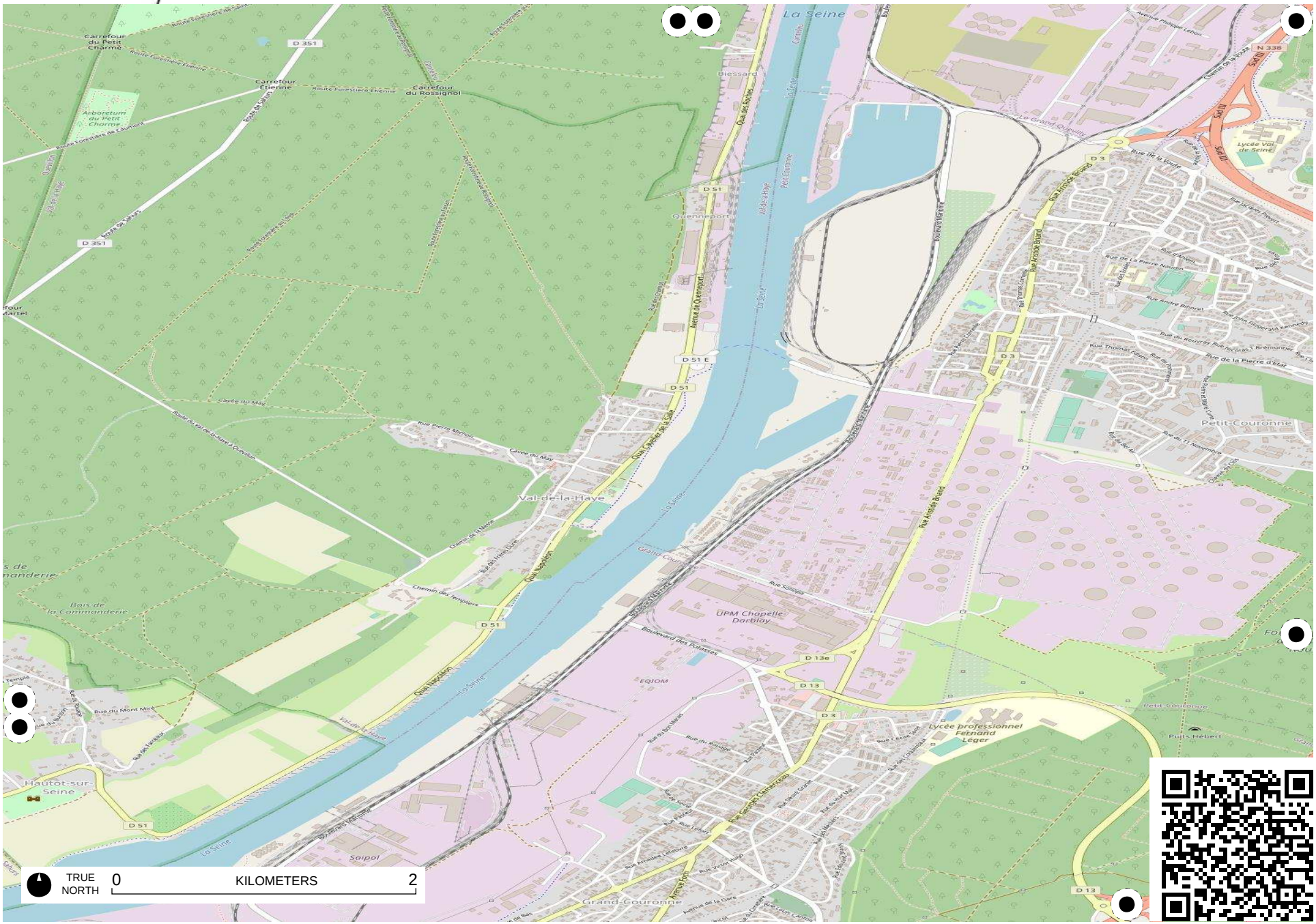

Field Papers

Avenue verte

http://fieldpapers.org/atlases/63n7tmap/M10



Field Papers

Avenue verte

http://fieldpapers.org/atlases/63n7tmap/M11

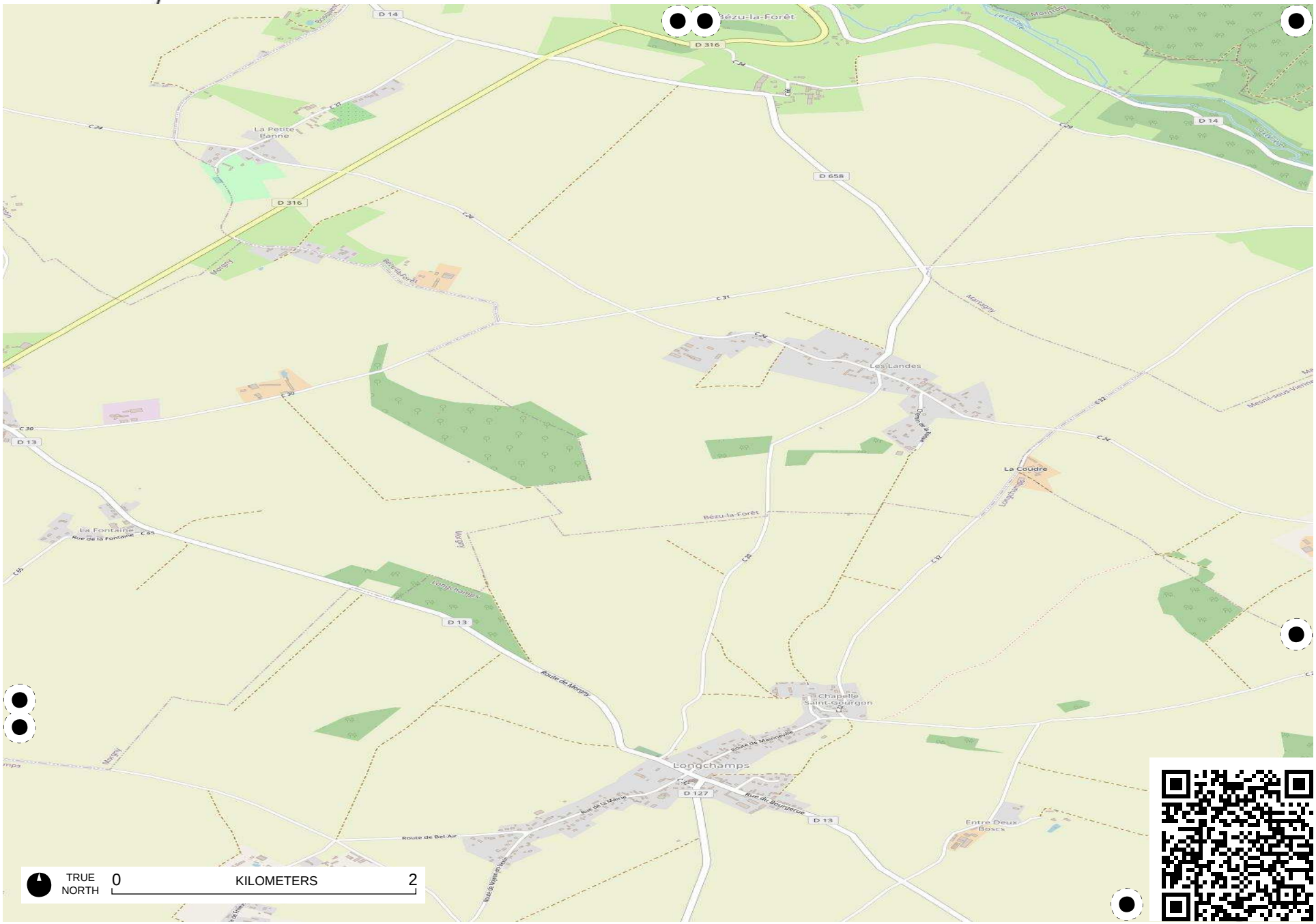

Field Papers

Avenue verte

http://fieldpapers.org/atlases/63n7tmap/M12

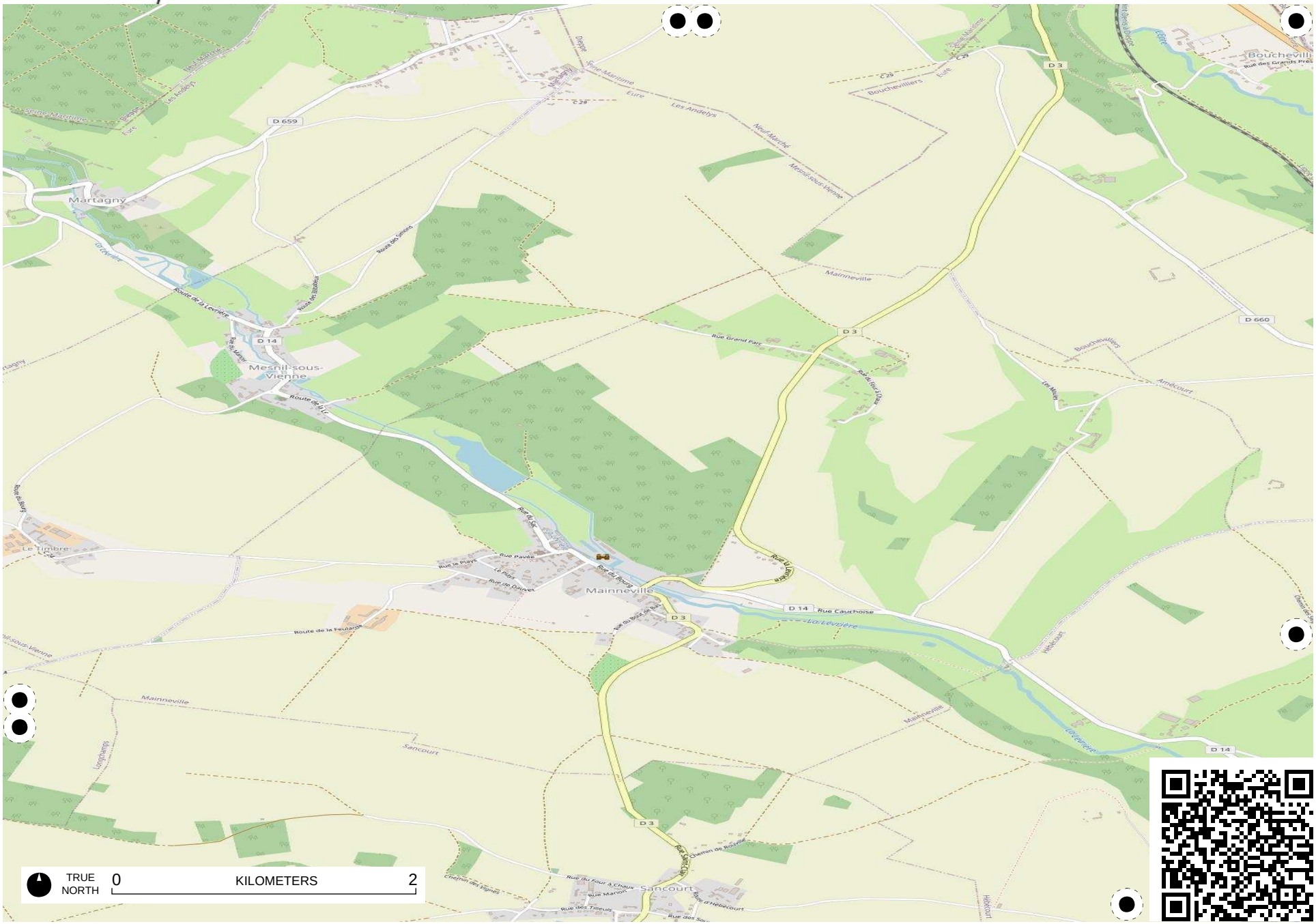

Field Papers

Avenue verte

http://fieldpapers.org/atlases/63n7tmap/M13

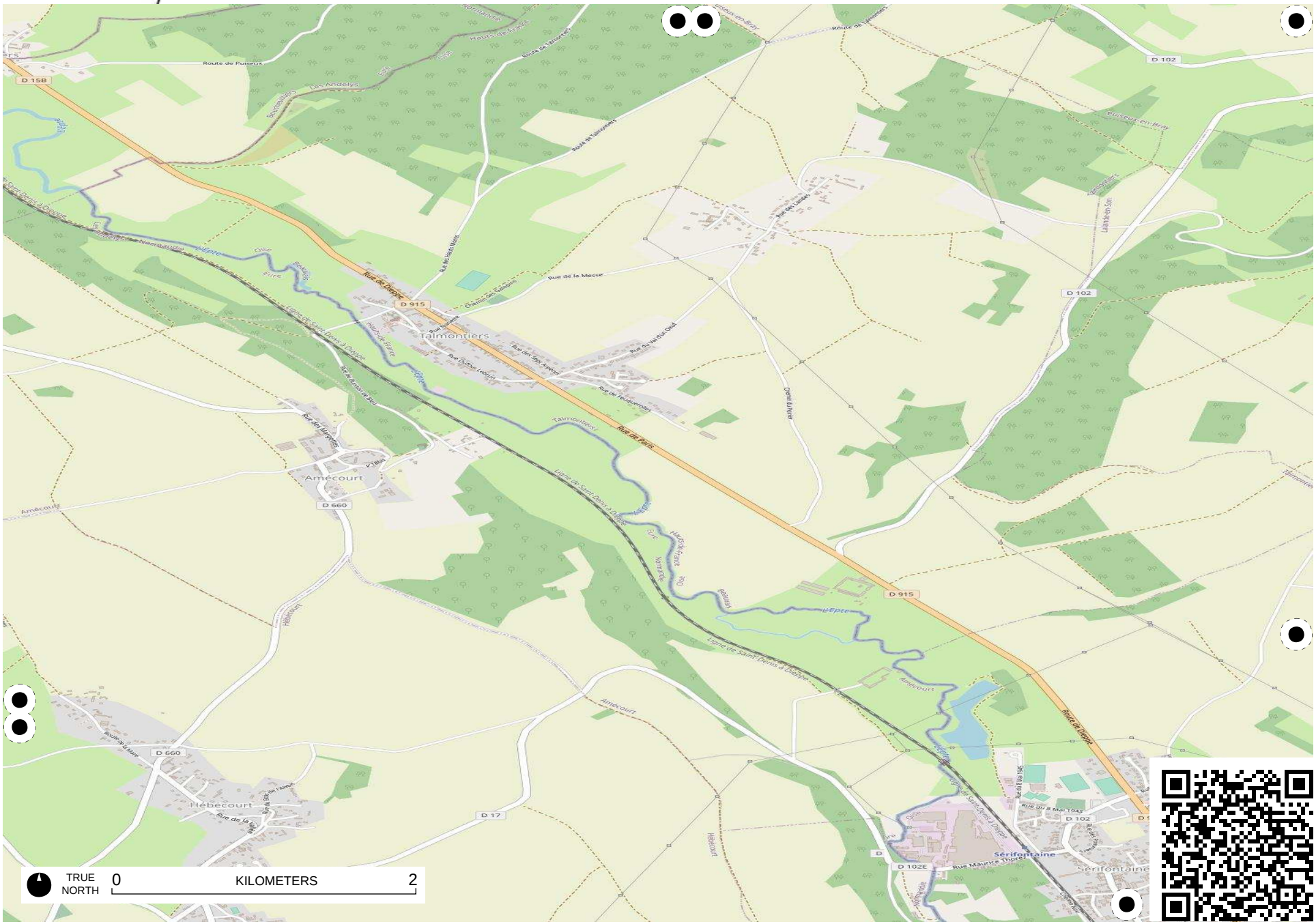

Field Papers

Avenue verte

http://fieldpapers.org/atlases/63n7tmap/M14

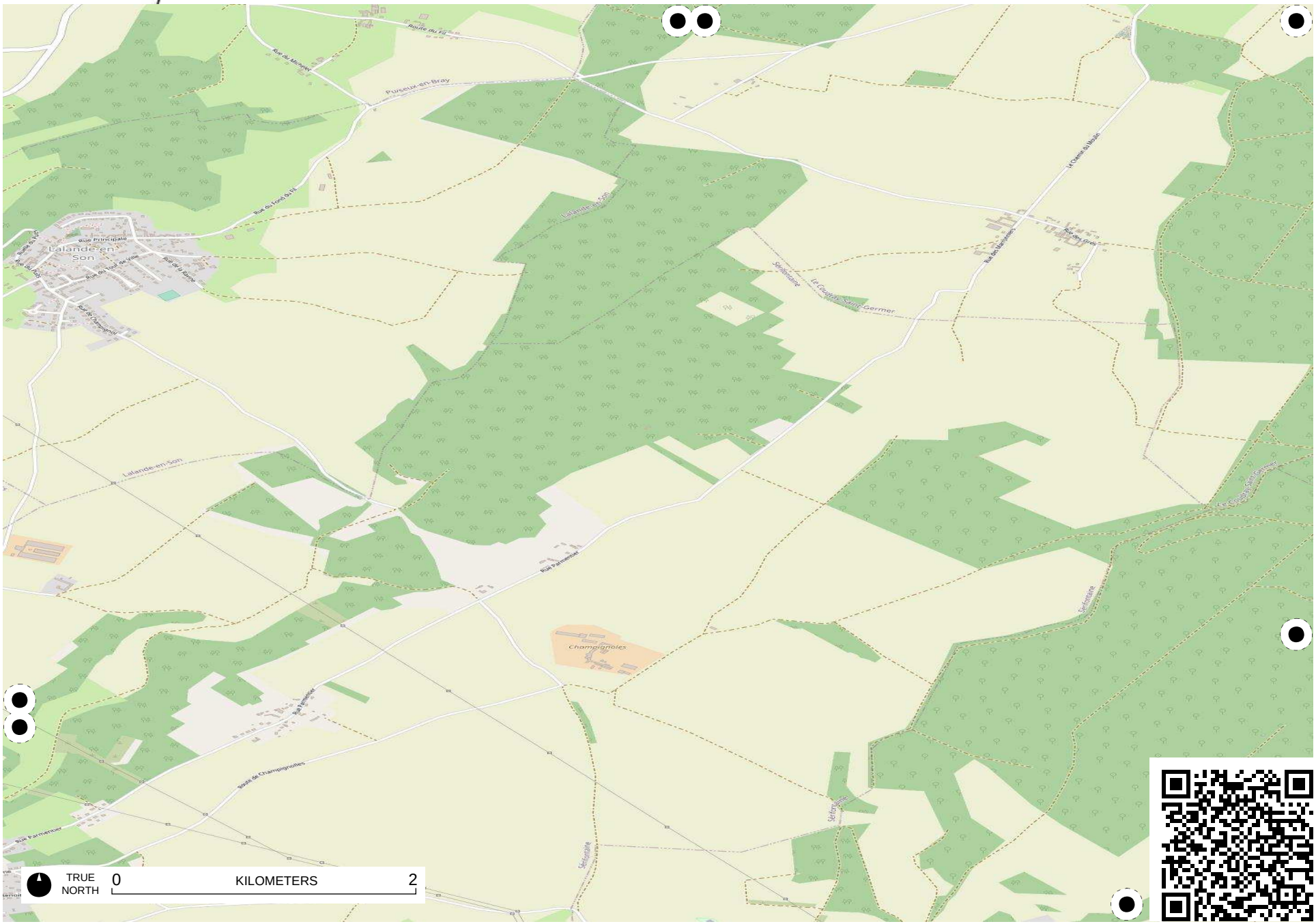

Field Papers

Avenue verte

http://fieldpapers.org/atlases/63n7tmap/M15



Field Papers

Avenue verte

http://fieldpapers.org/atlases/63n7tmap/M16

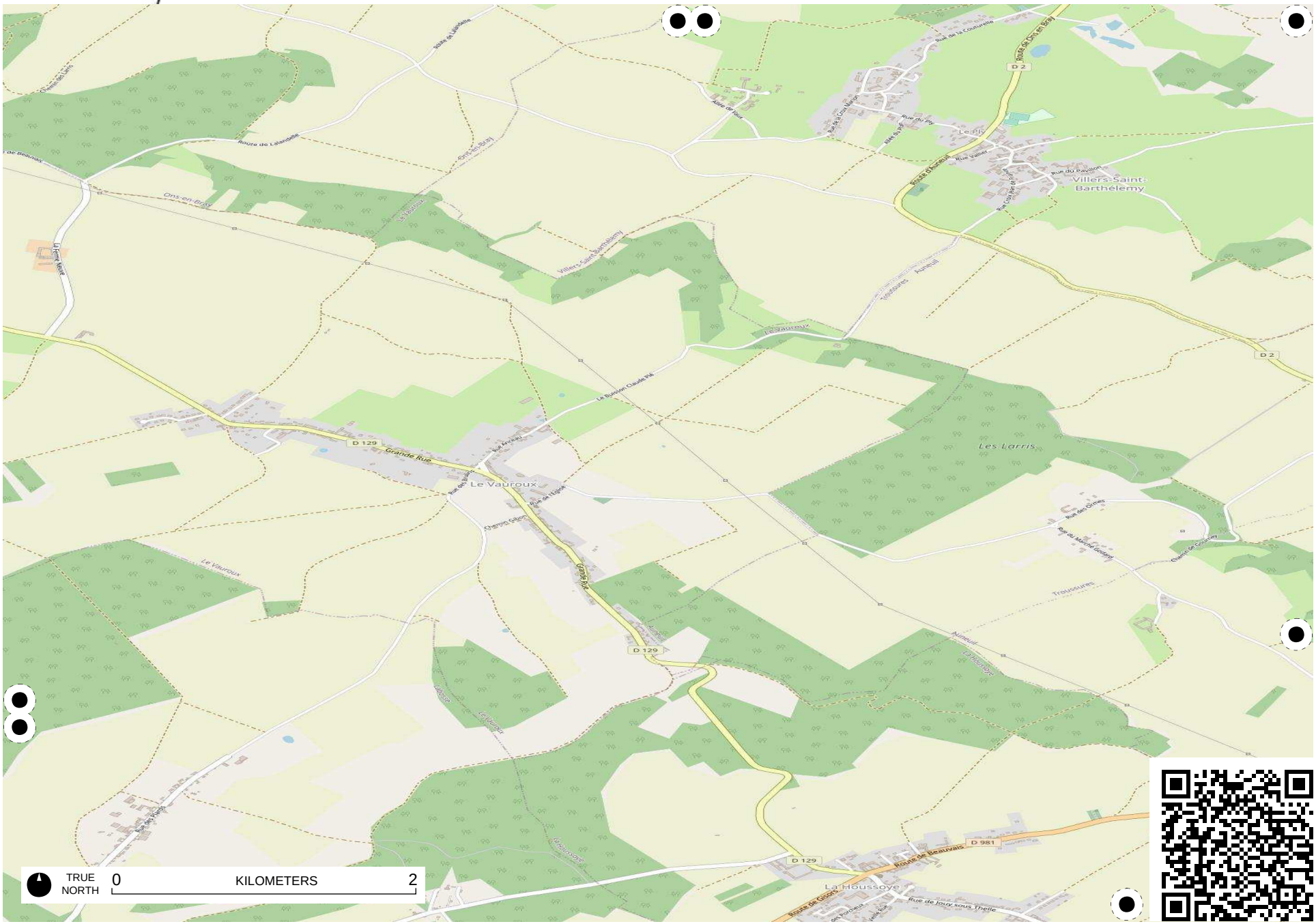

Field Papers

Avenue verte

http://fieldpapers.org/atlases/63n7tmap/M17



Field Papers

Avenue verte

http://fieldpapers.org/atlases/63n7tmap/M18



Field Papers

Avenue verte

http://fieldpapers.org/atlases/63n7tmap/M19

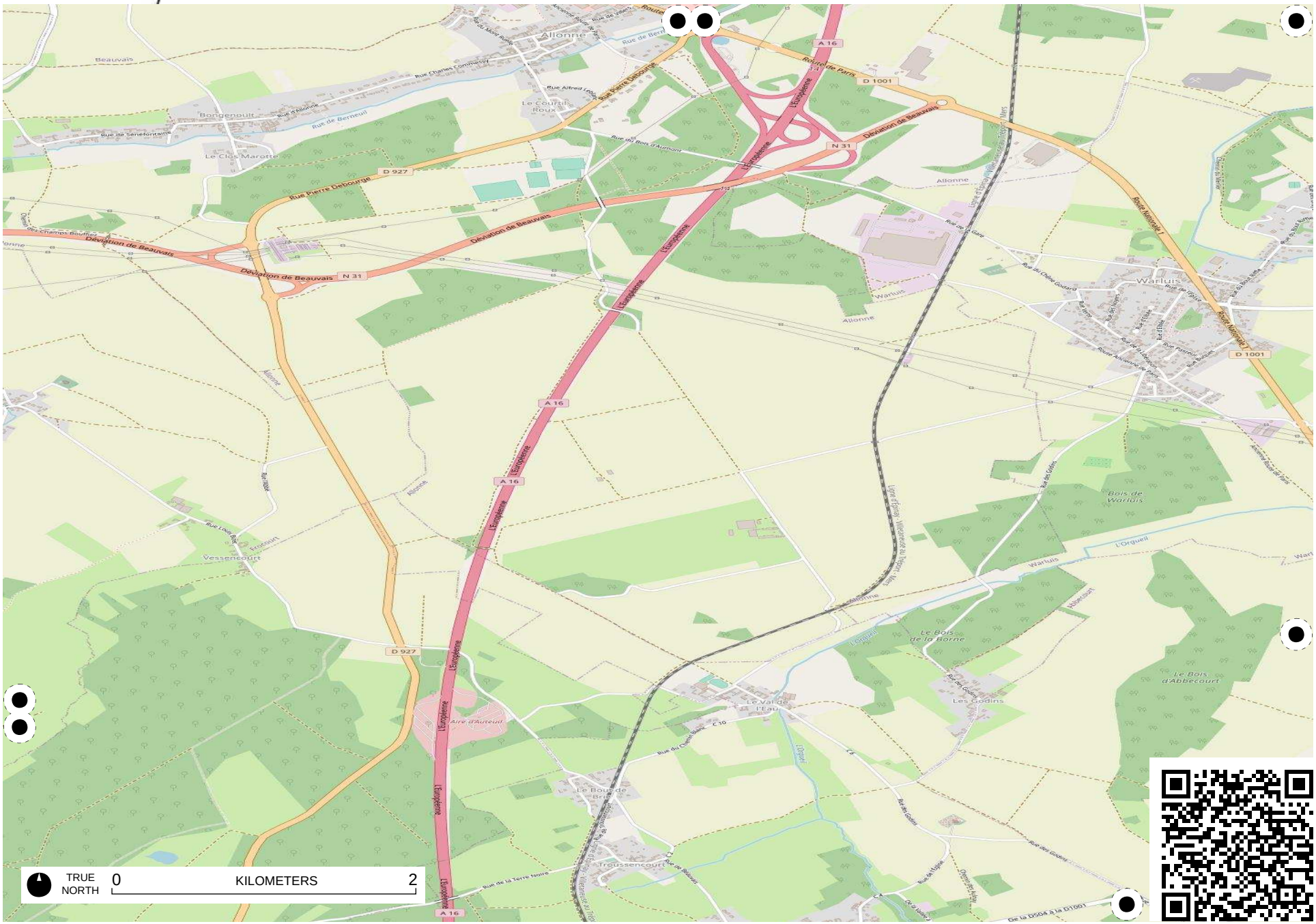

Field Papers

Avenue verte

http://fieldpapers.org/atlases/63n7tmap/M2

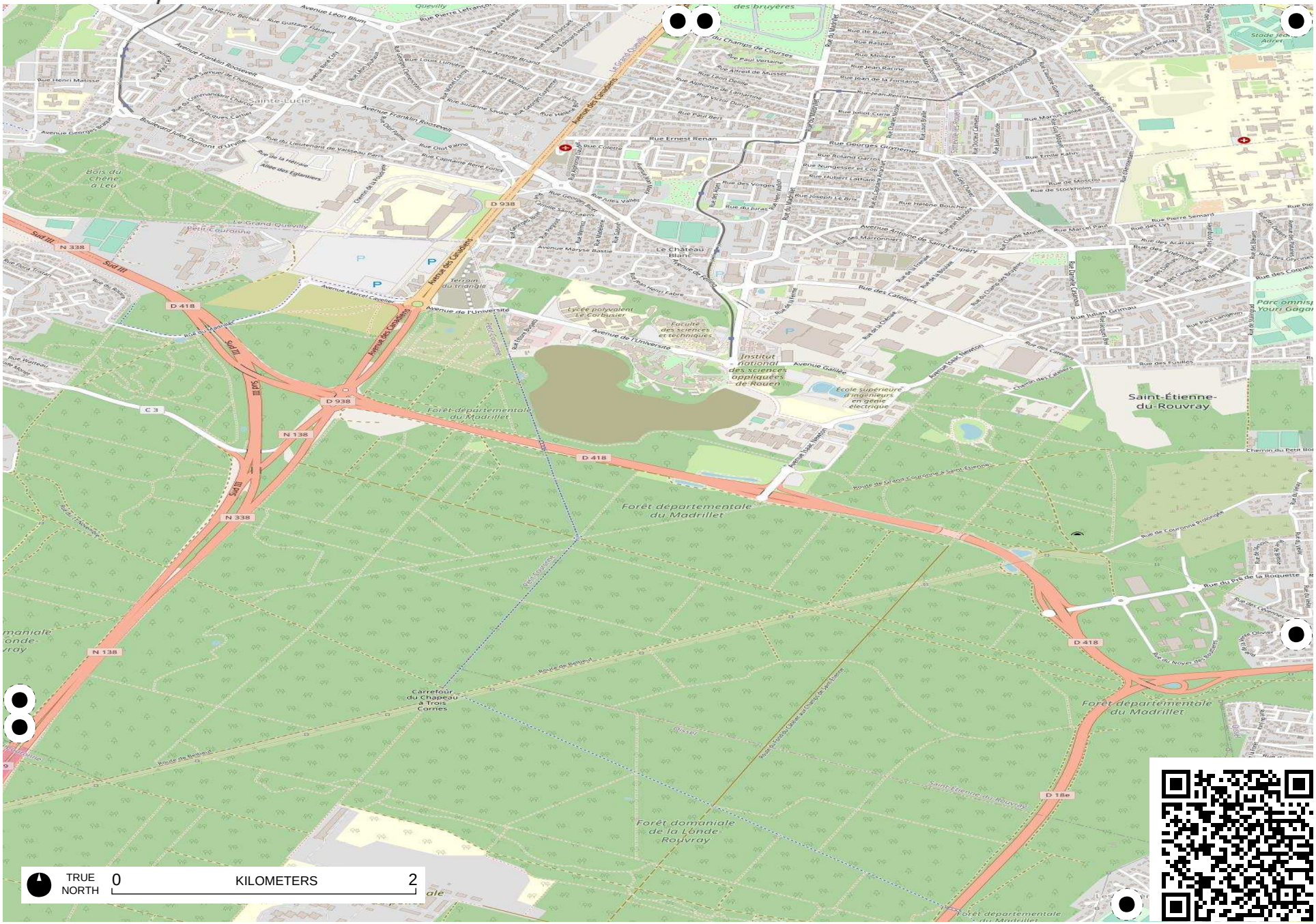

Field Papers

Avenue verte

http://fieldpapers.org/atlases/63n7tmap/M20

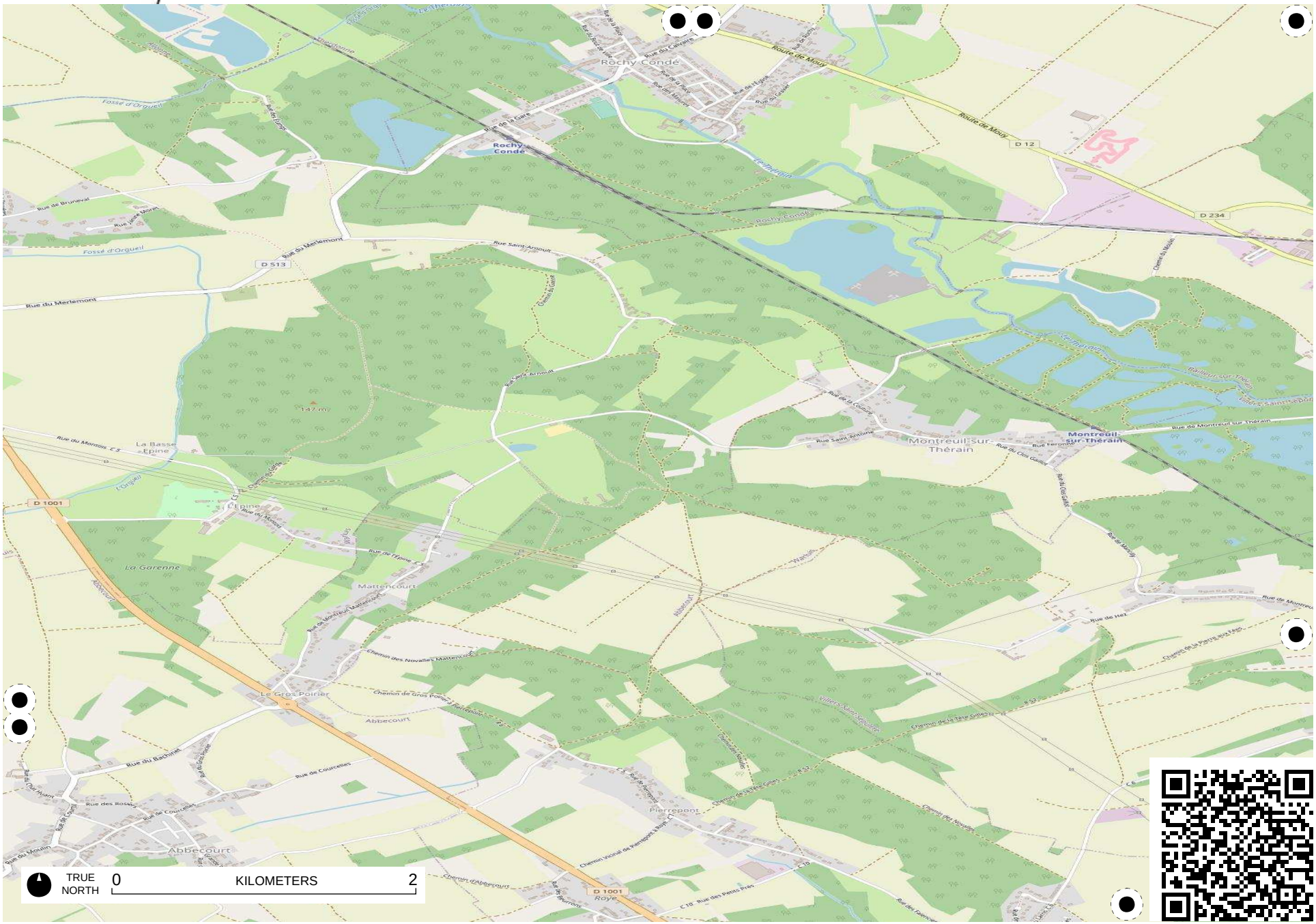

Field Papers

Avenue verte

http://fieldpapers.org/atlases/63n7tmap/M21



Field Papers

Avenue verte

http://fieldpapers.org/atlases/63n7tmap/M22

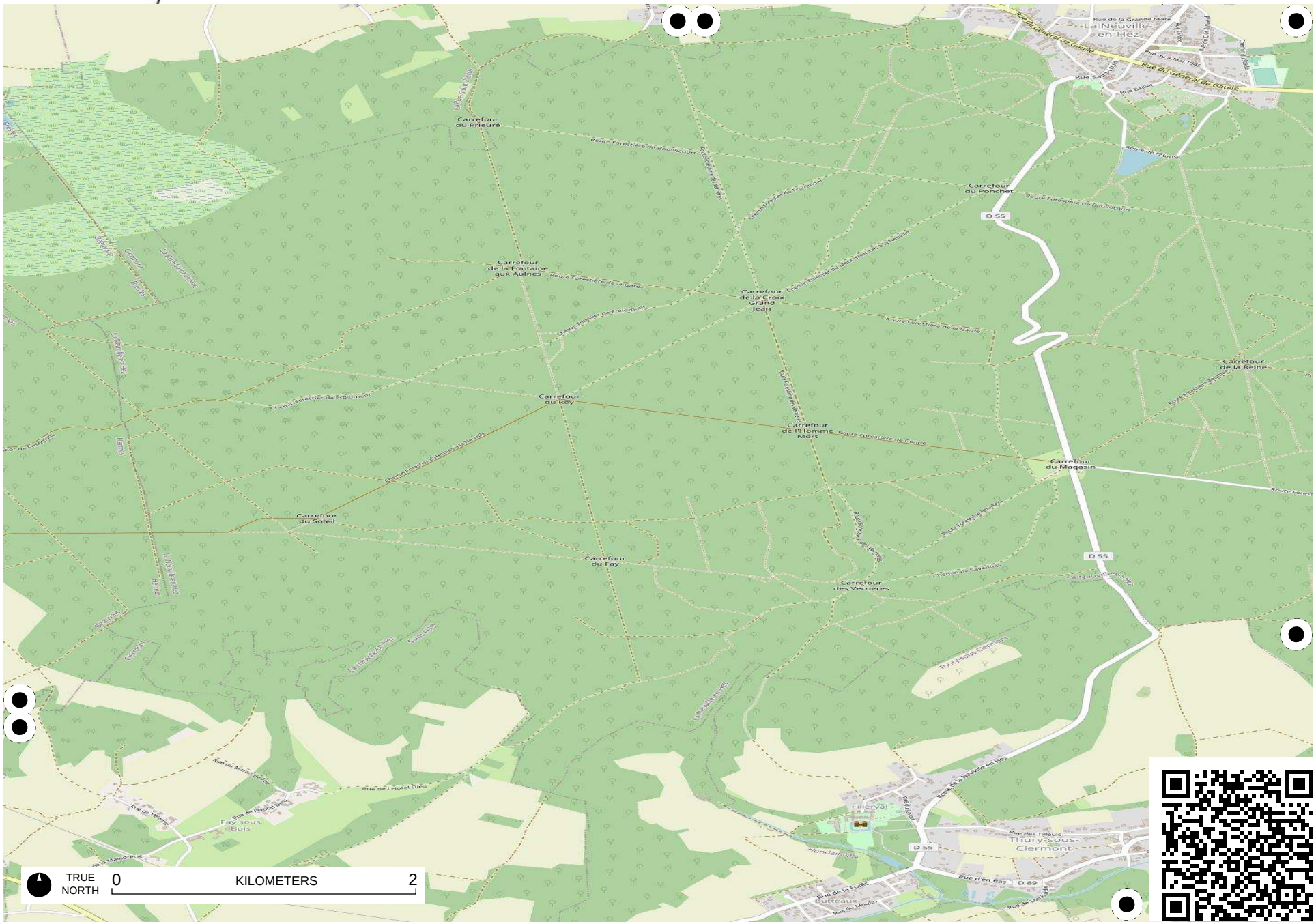

Field Papers

Avenue verte

http://fieldpapers.org/atlases/63n7tmap/M23

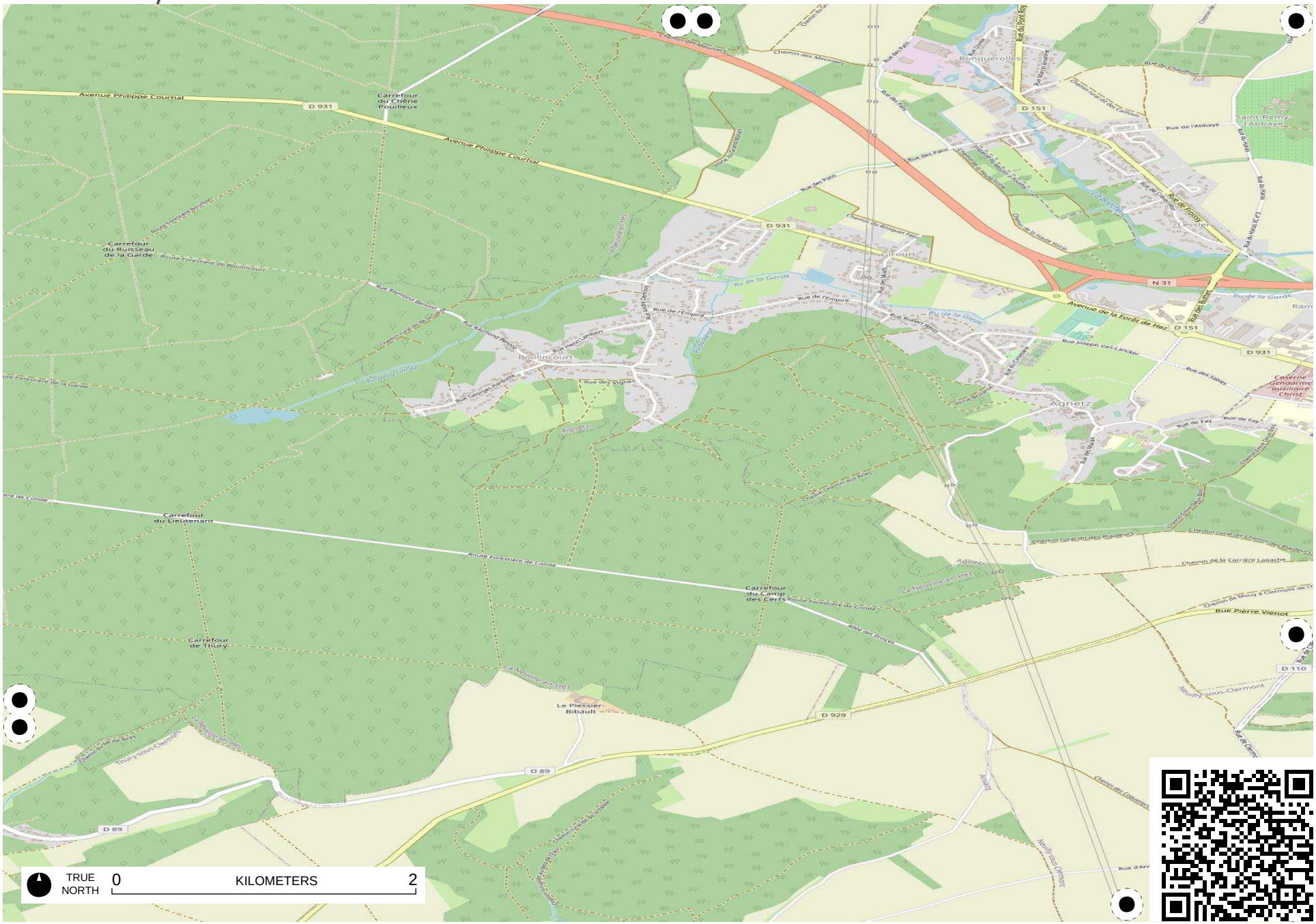

Field Papers

Avenue verte

http://fieldpapers.org/atlases/63n7tmap/M24

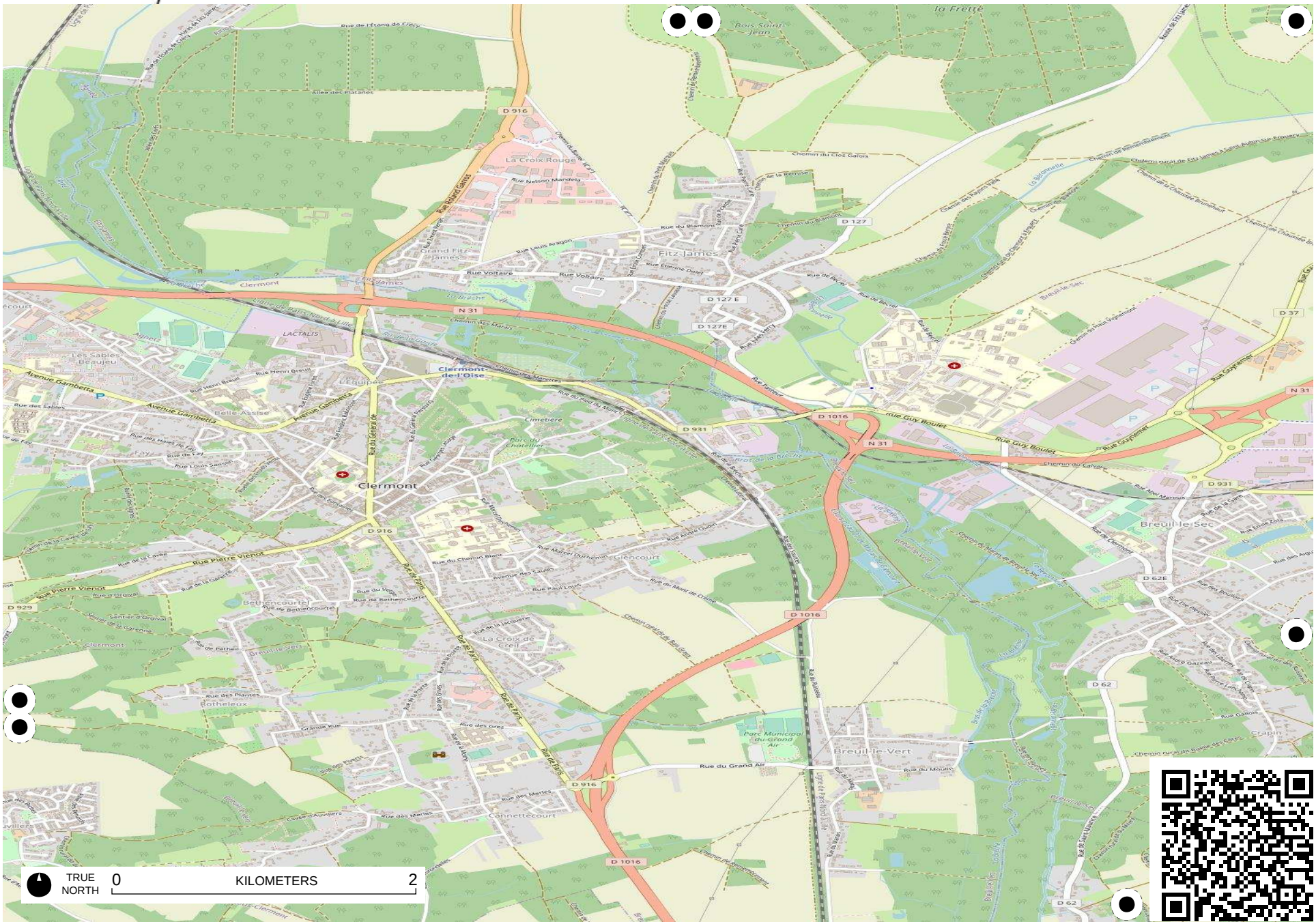

Field Papers

Avenue verte

http://fieldpapers.org/atlases/63n7tmap/M25

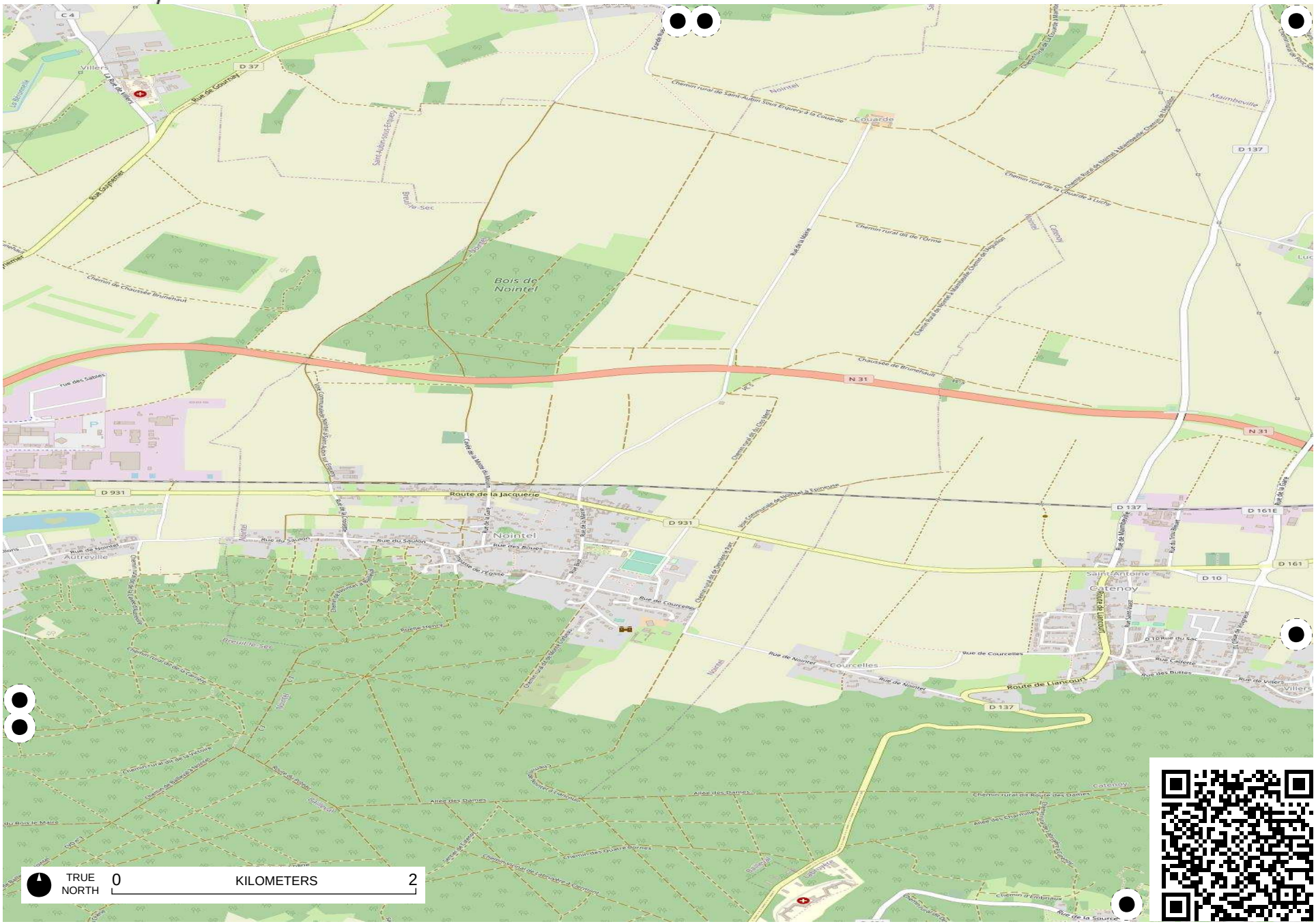

Field Papers

Avenue verte

http://fieldpapers.org/atlases/63n7tmap/M3

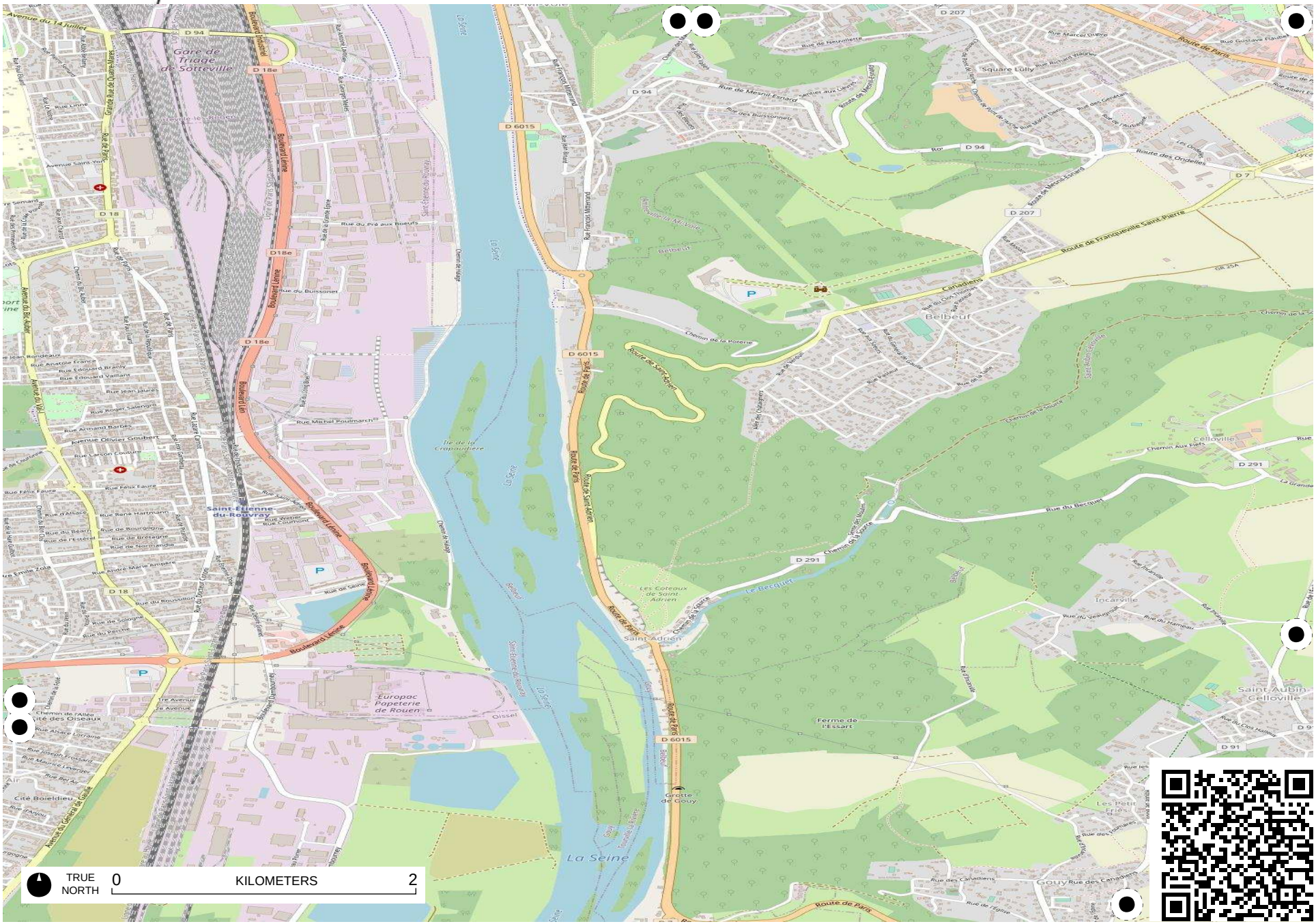

Field Papers

Avenue verte

http://fieldpapers.org/atlases/63n7tmap/M4

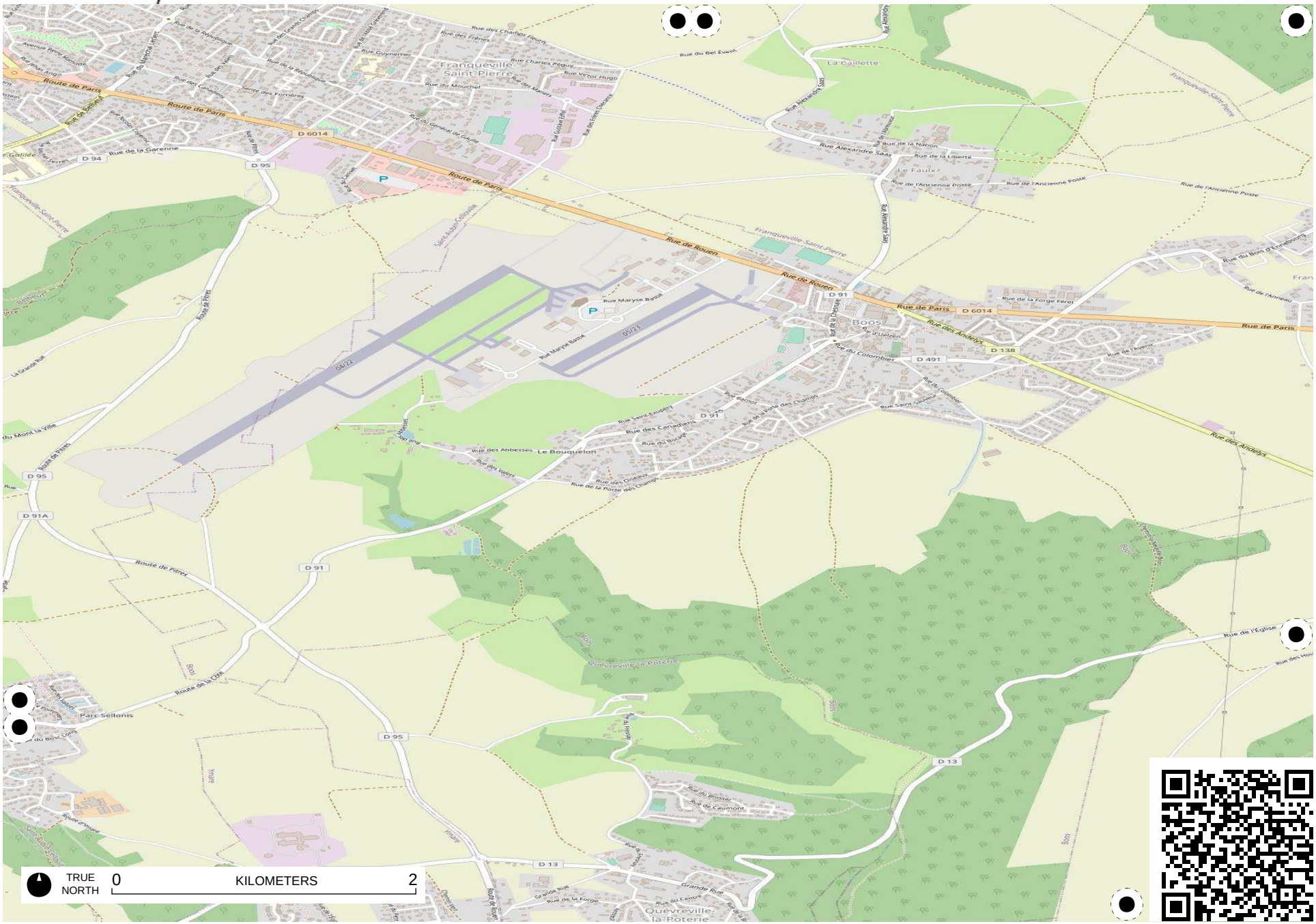

Field Papers

Avenue verte

http://fieldpapers.org/atlases/63n7tmap/M5

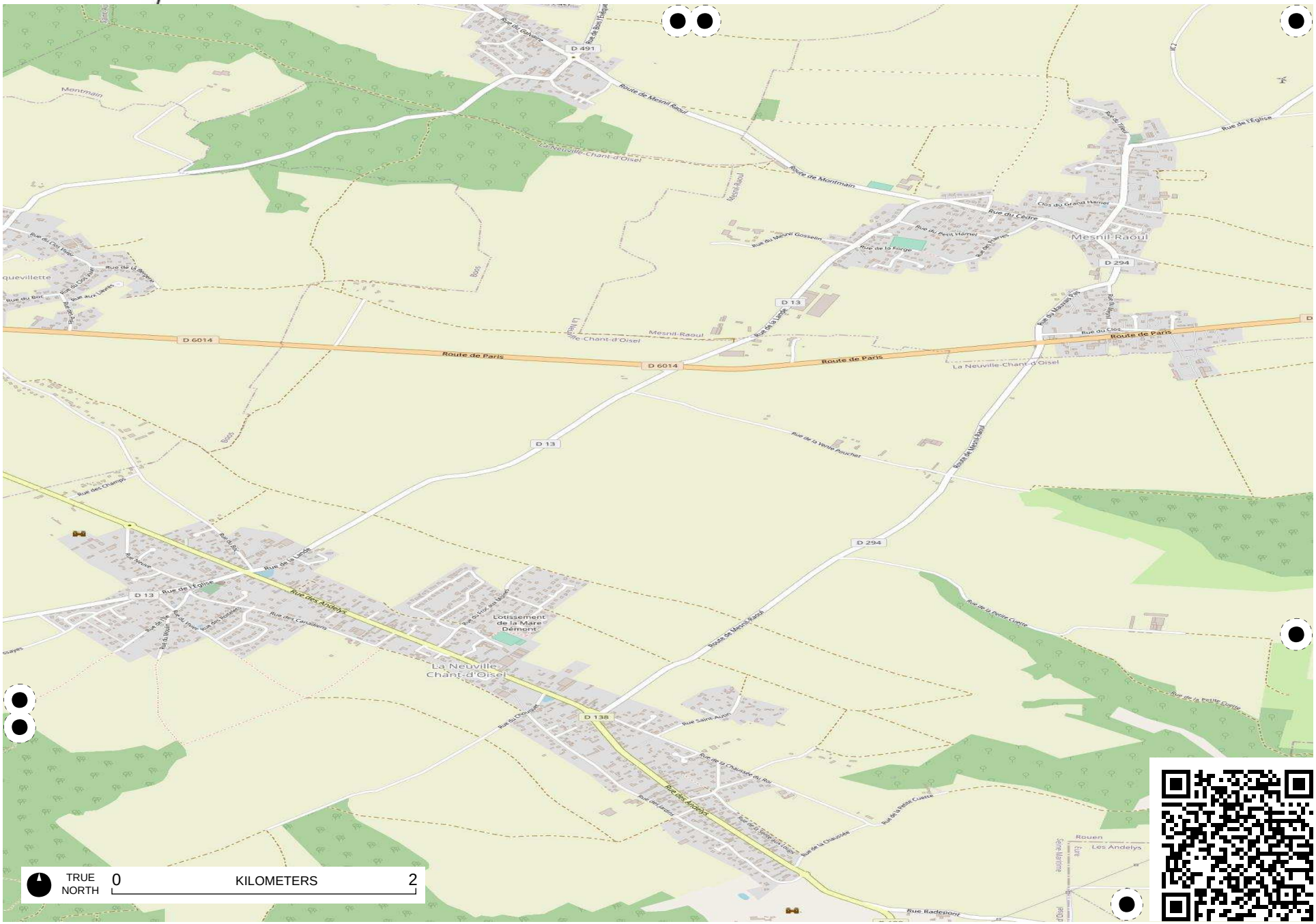

Field Papers

Avenue verte

http://fieldpapers.org/atlases/63n7tmap/M6

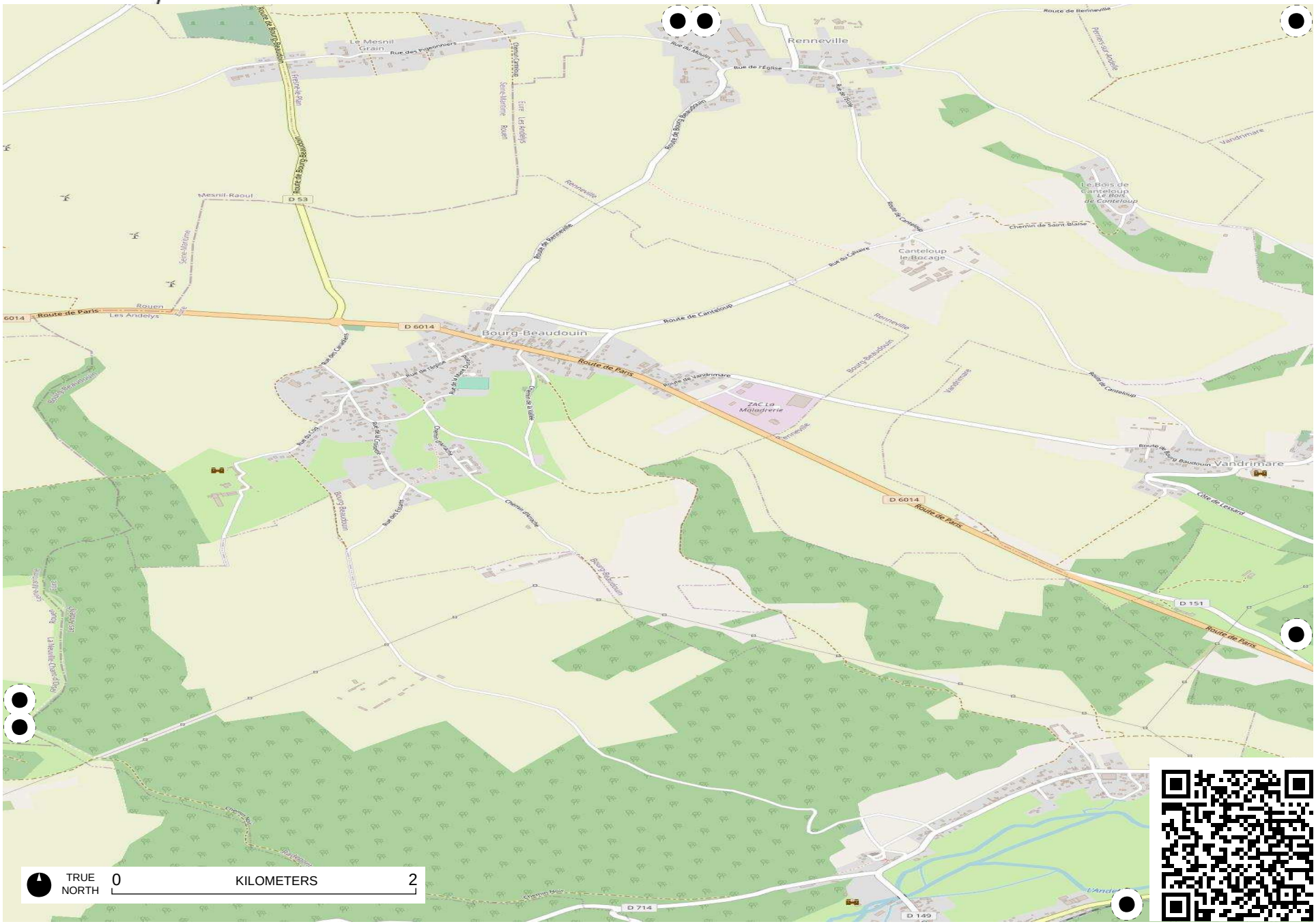

Field Papers

Avenue verte

http://fieldpapers.org/atlases/63n7tmap/M7



Field Papers

Avenue verte

http://fieldpapers.org/atlases/63n7tmap/M8

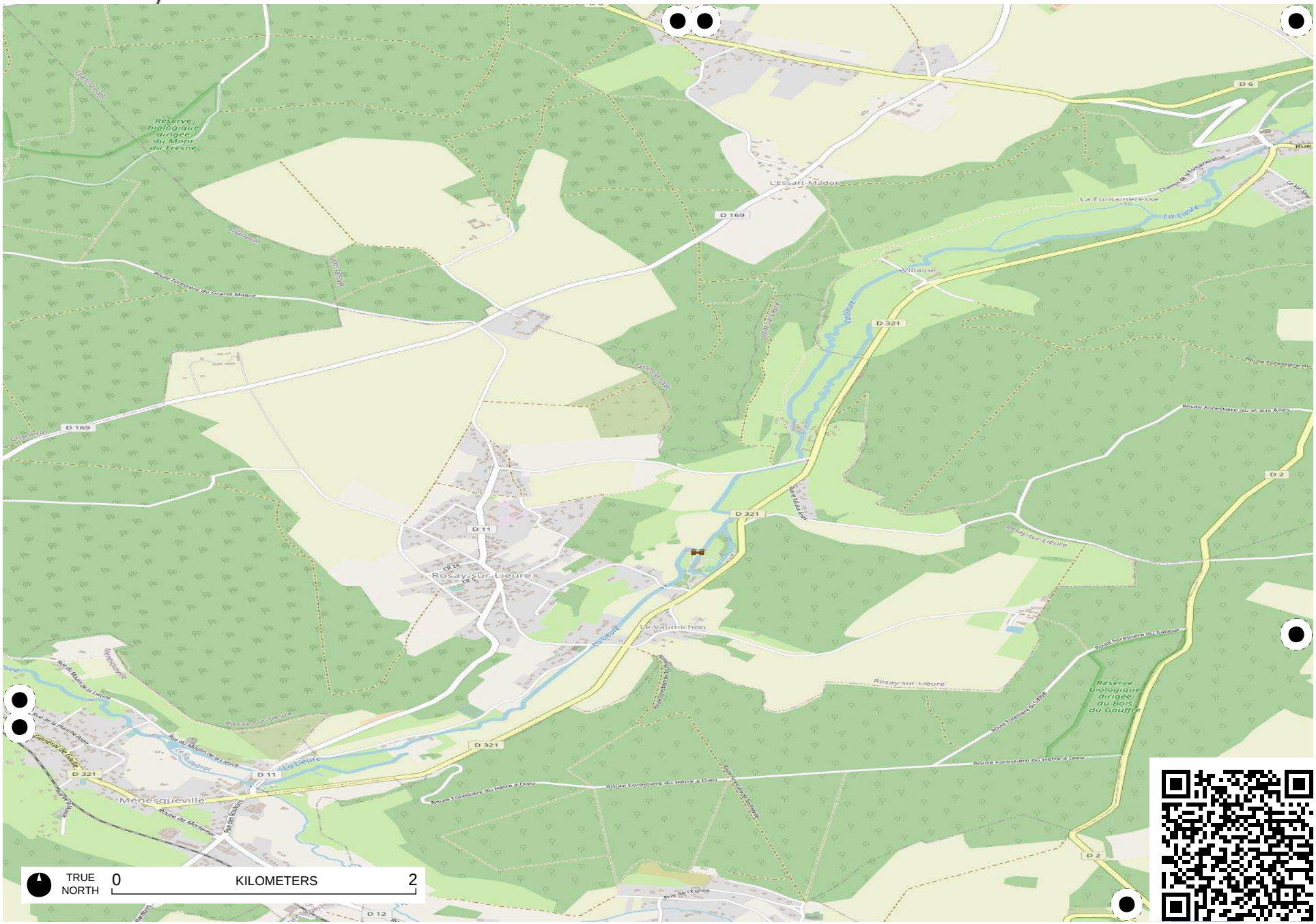

Field Papers

Avenue verte

http://fieldpapers.org/atlases/63n7tmap/M9

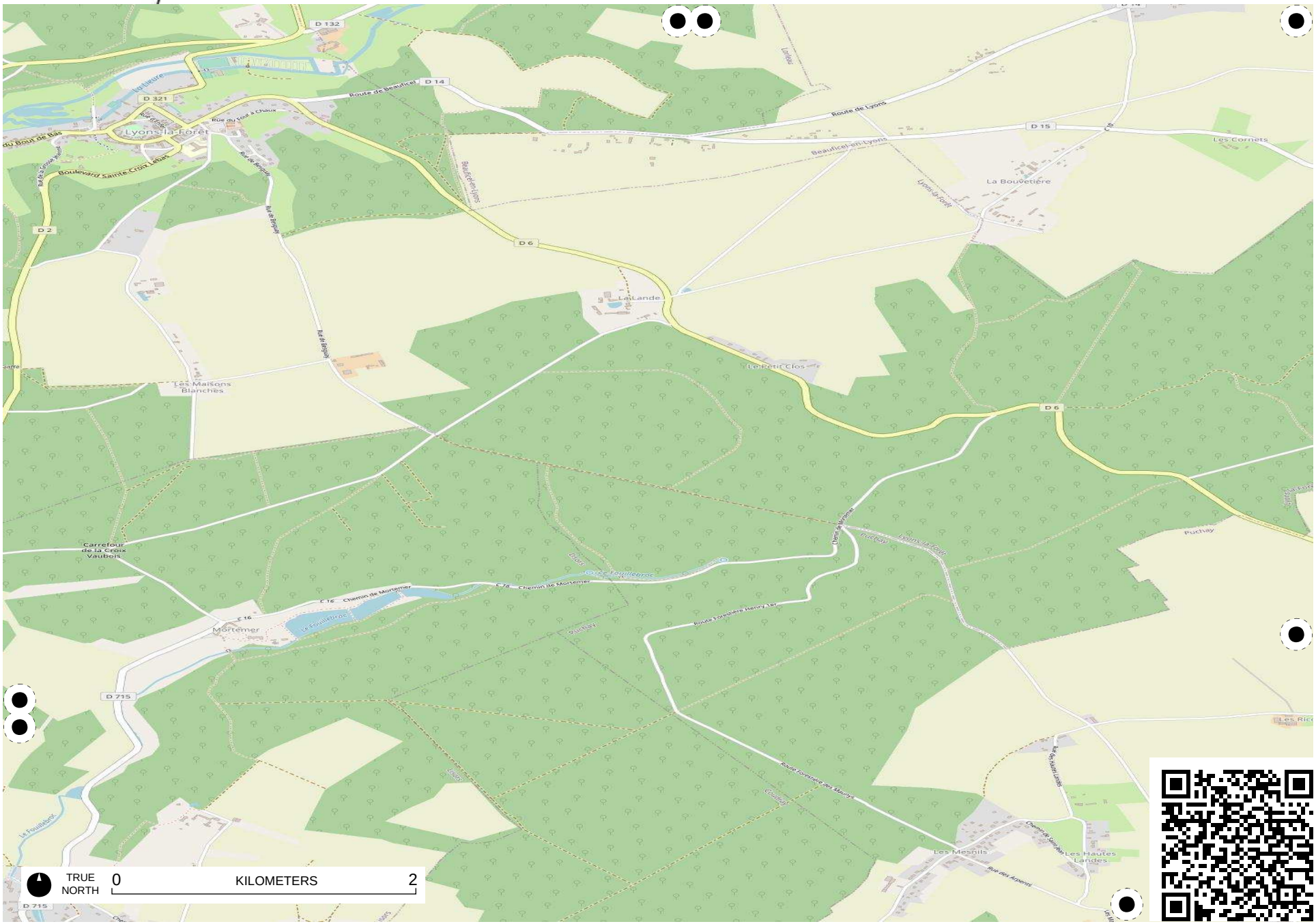

Field Papers

Avenue verte

http://fieldpapers.org/atlases/63n7tmap/N1

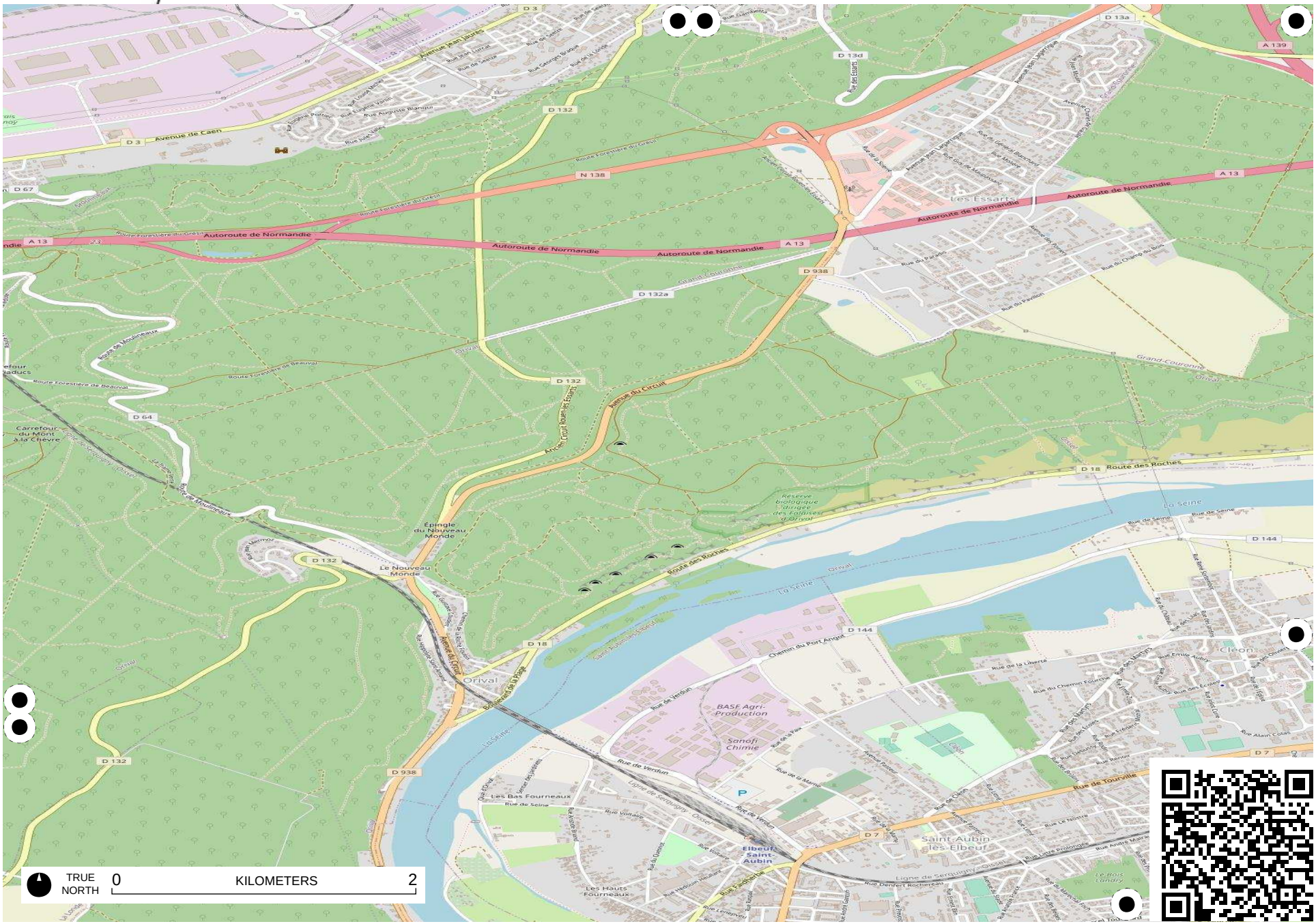

Field Papers

Avenue verte

http://fieldpapers.org/atlases/63n7tmap/N10

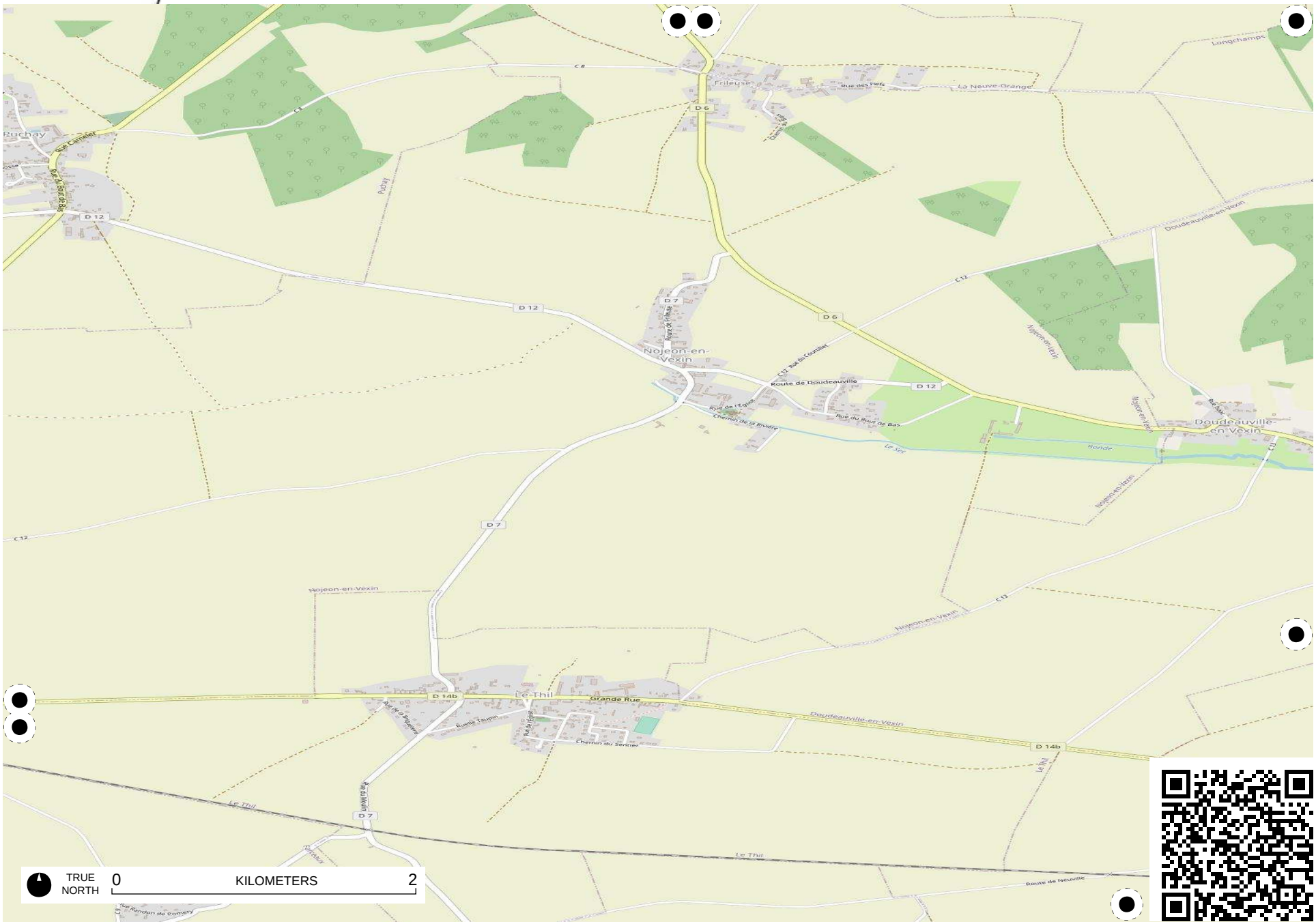

Field Papers

Avenue verte

http://fieldpapers.org/atlases/63n7tmap/N11

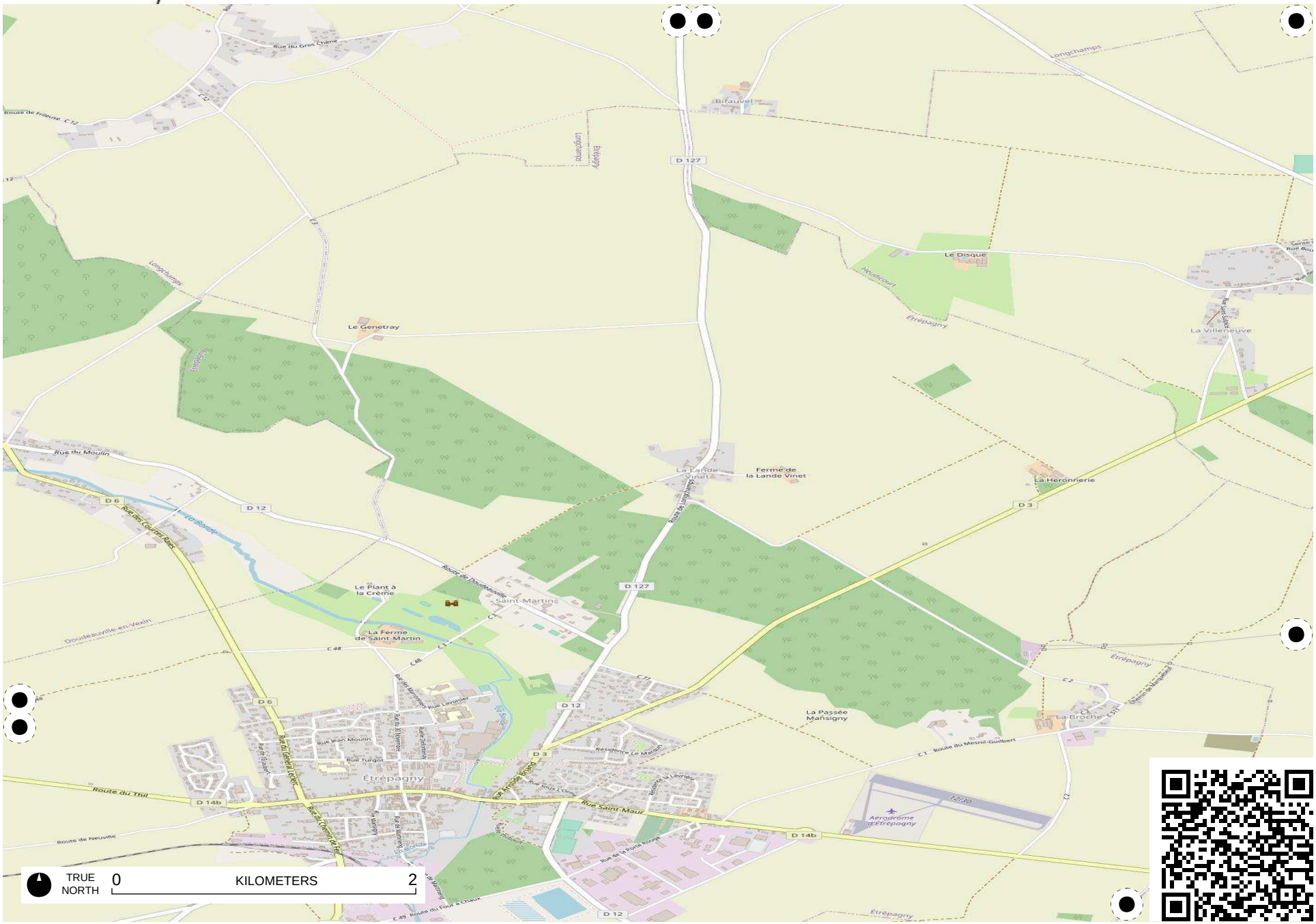

Field Papers

Avenue verte

http://fieldpapers.org/atlases/63n7tmap/N12

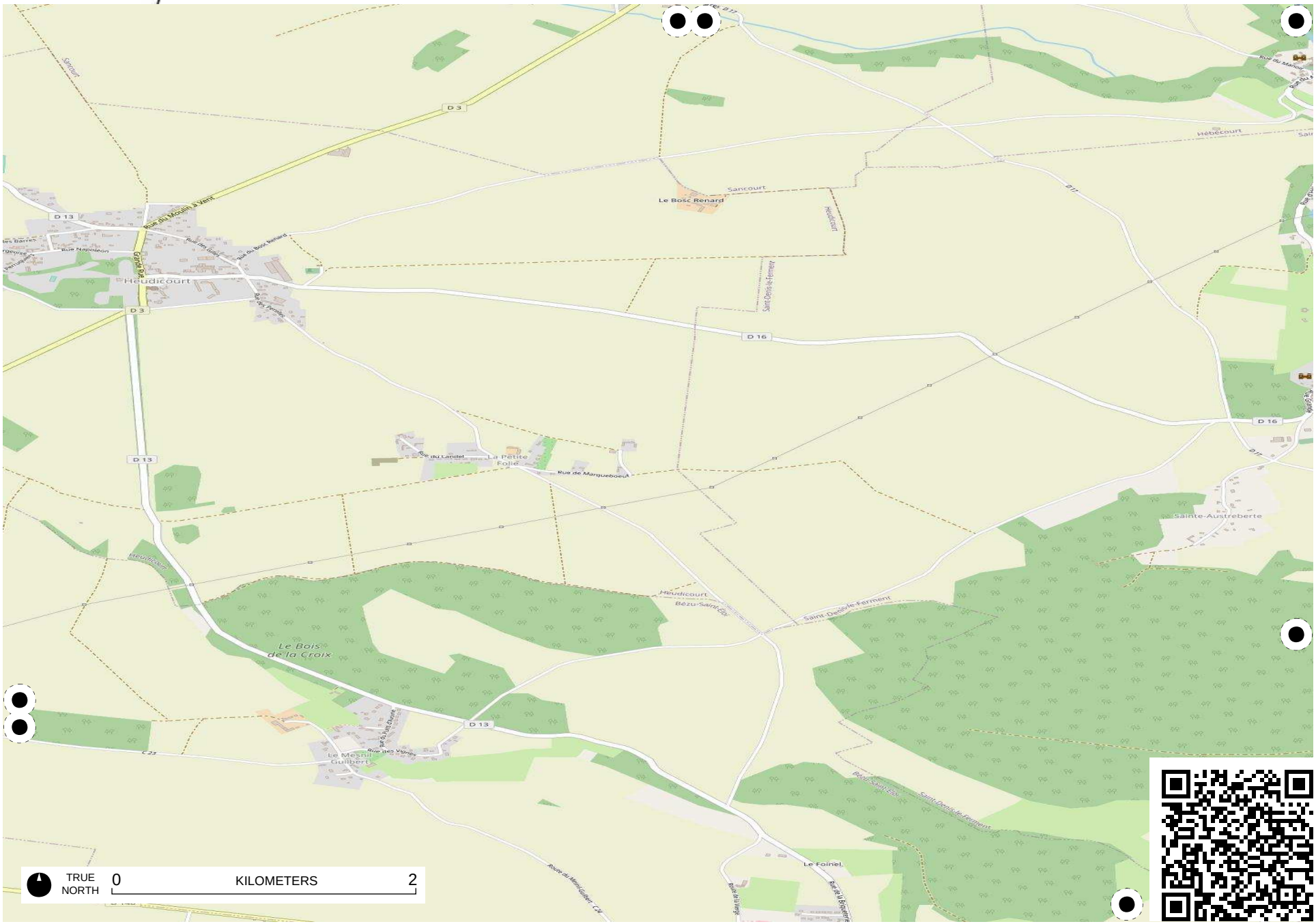

Field Papers

Avenue verte

http://fieldpapers.org/atlases/63n7tmap/N13

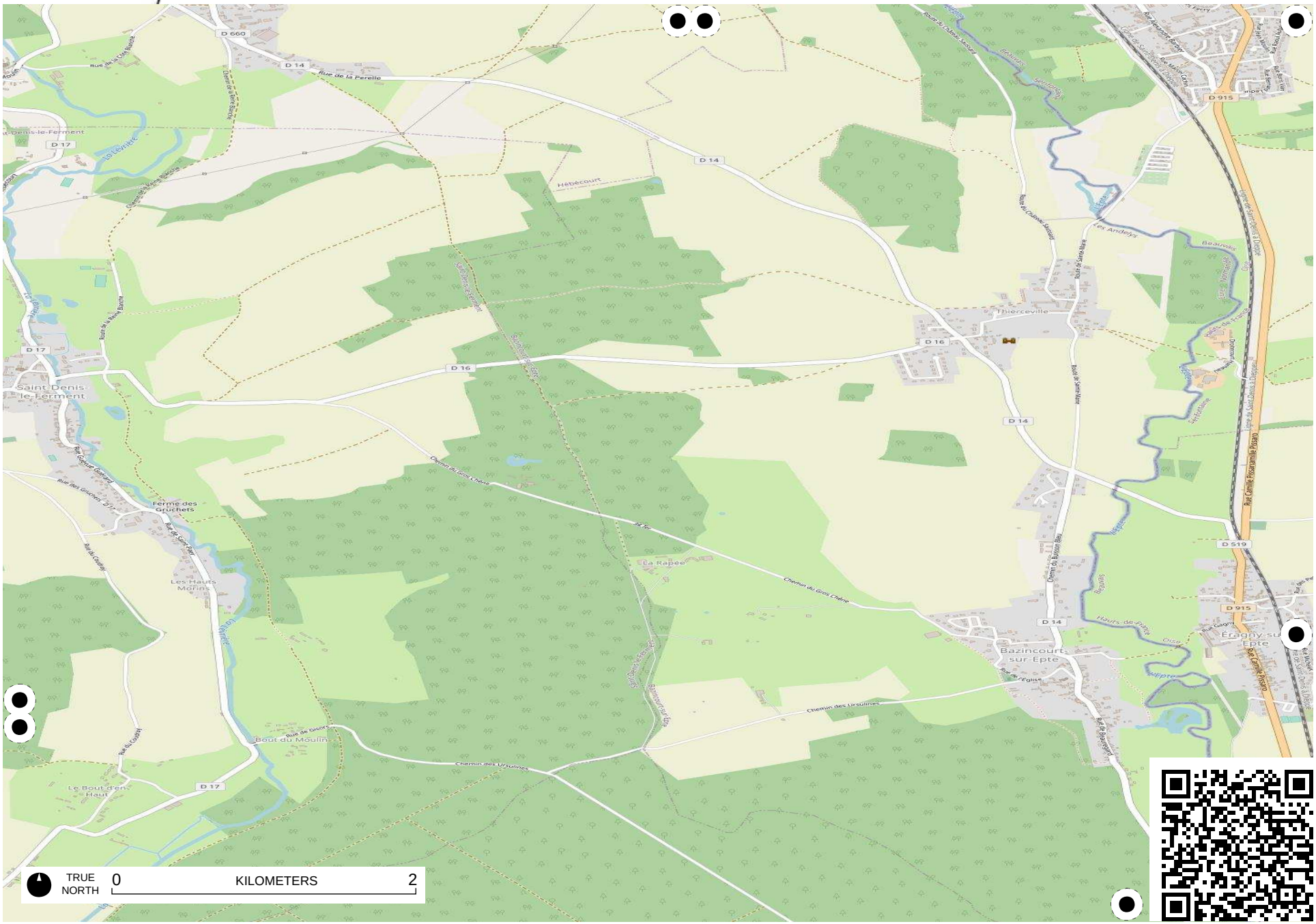

Field Papers

Avenue verte

http://fieldpapers.org/atlases/63n7tmap/N14

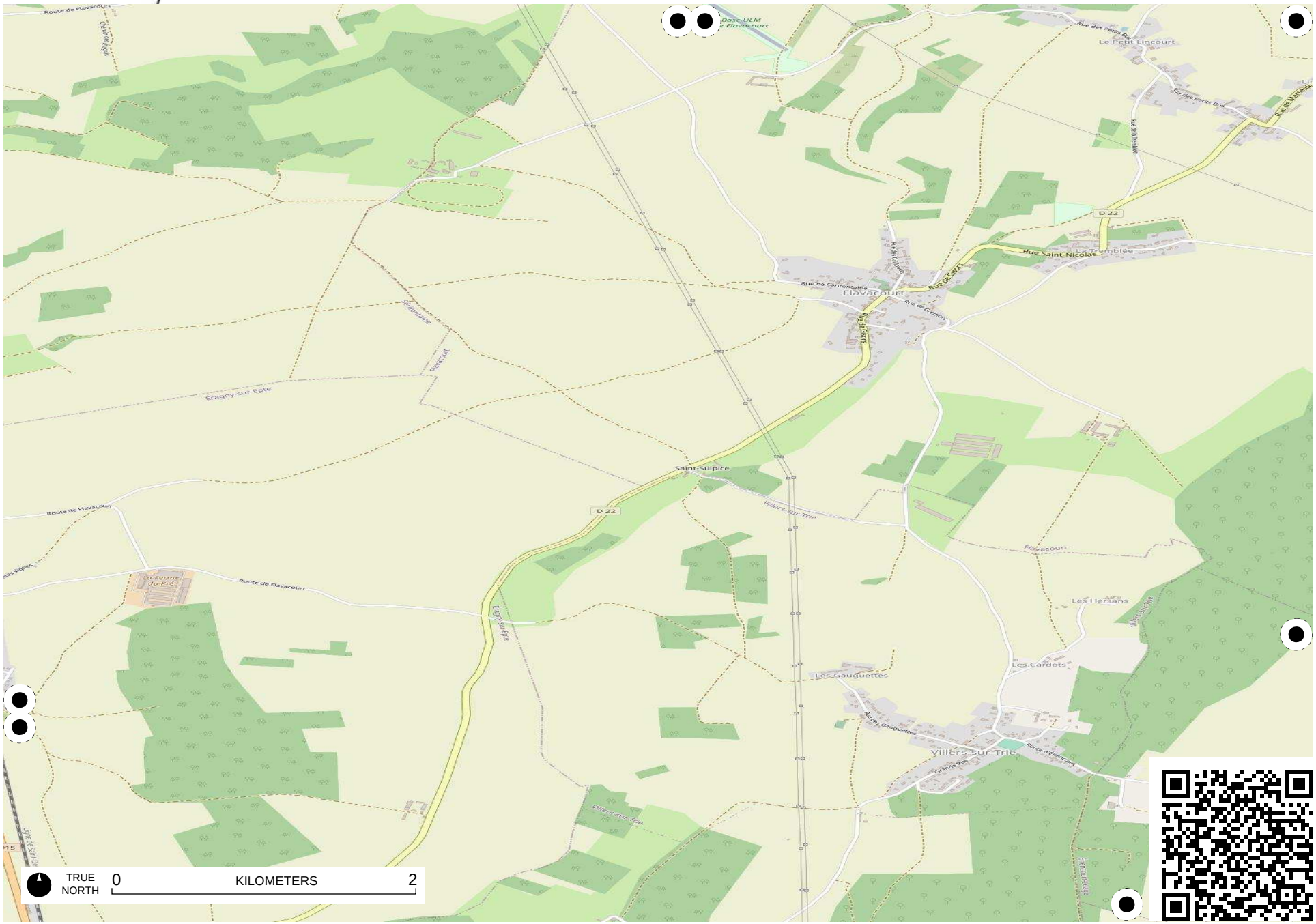

Field Papers

Avenue verte

http://fieldpapers.org/atlases/63n7tmap/N15

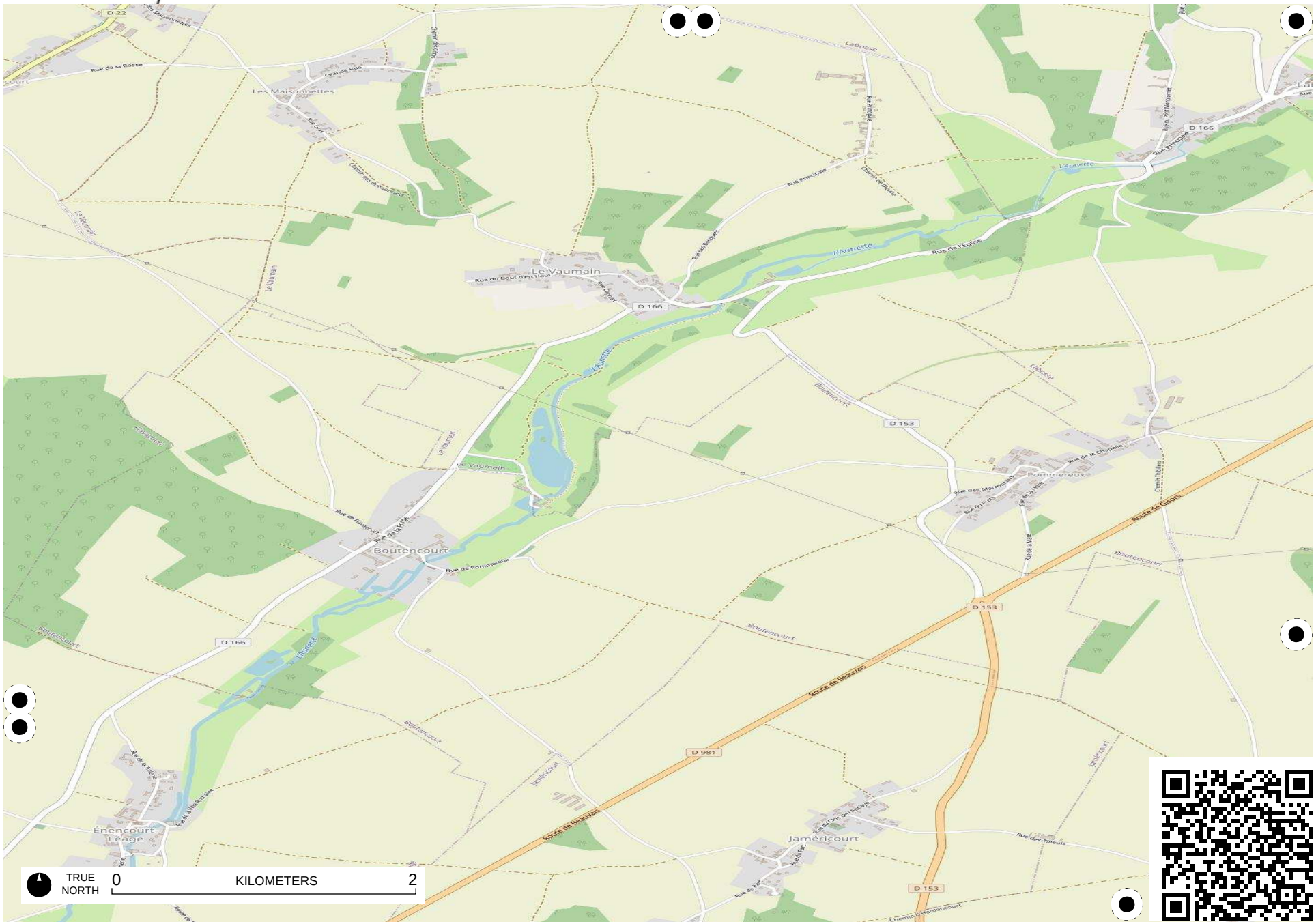

Field Papers

Avenue verte

http://fieldpapers.org/atlases/63n7tmap/N16

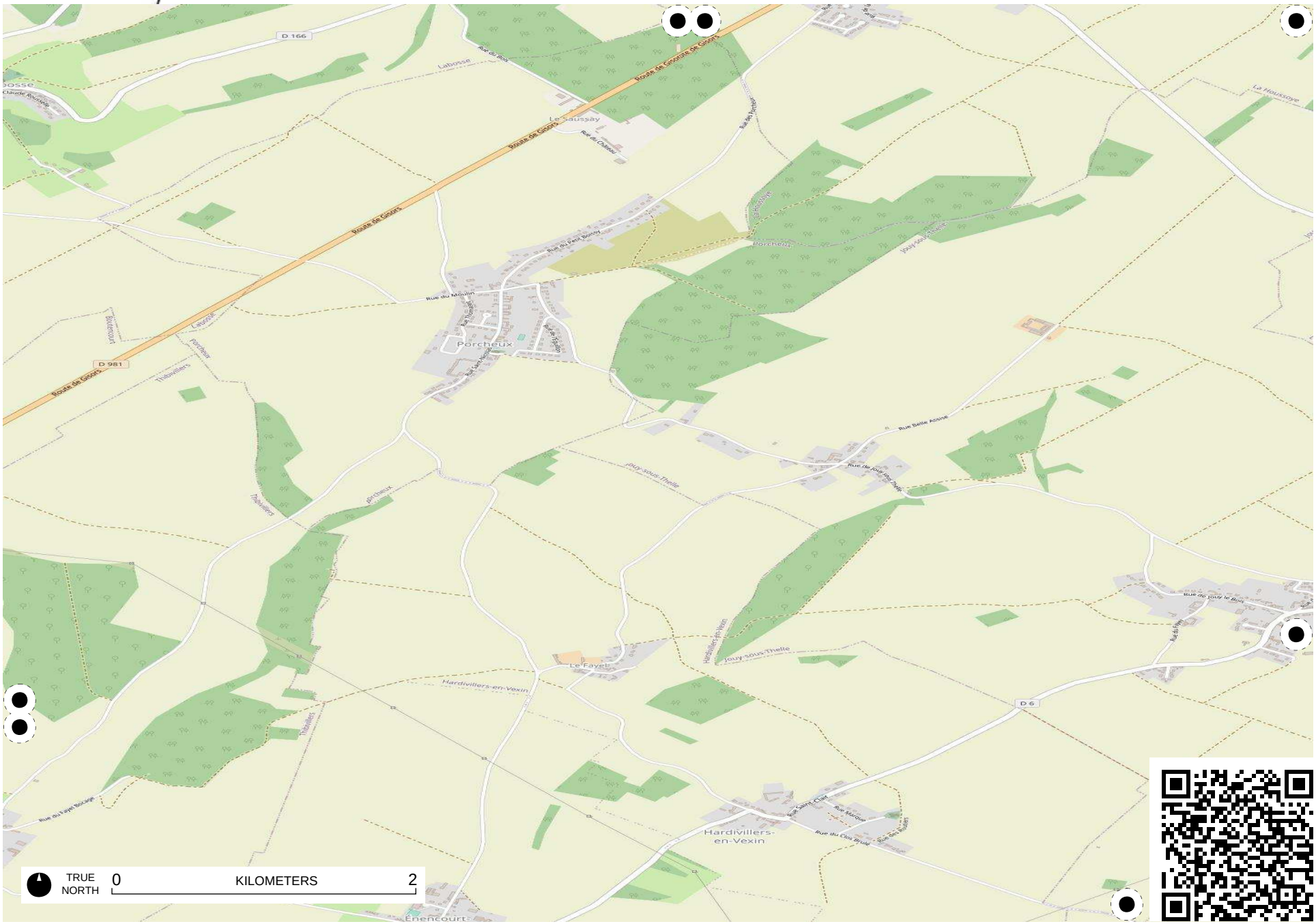

Field Papers

Avenue verte

http://fieldpapers.org/atlases/63n7tmap/N17

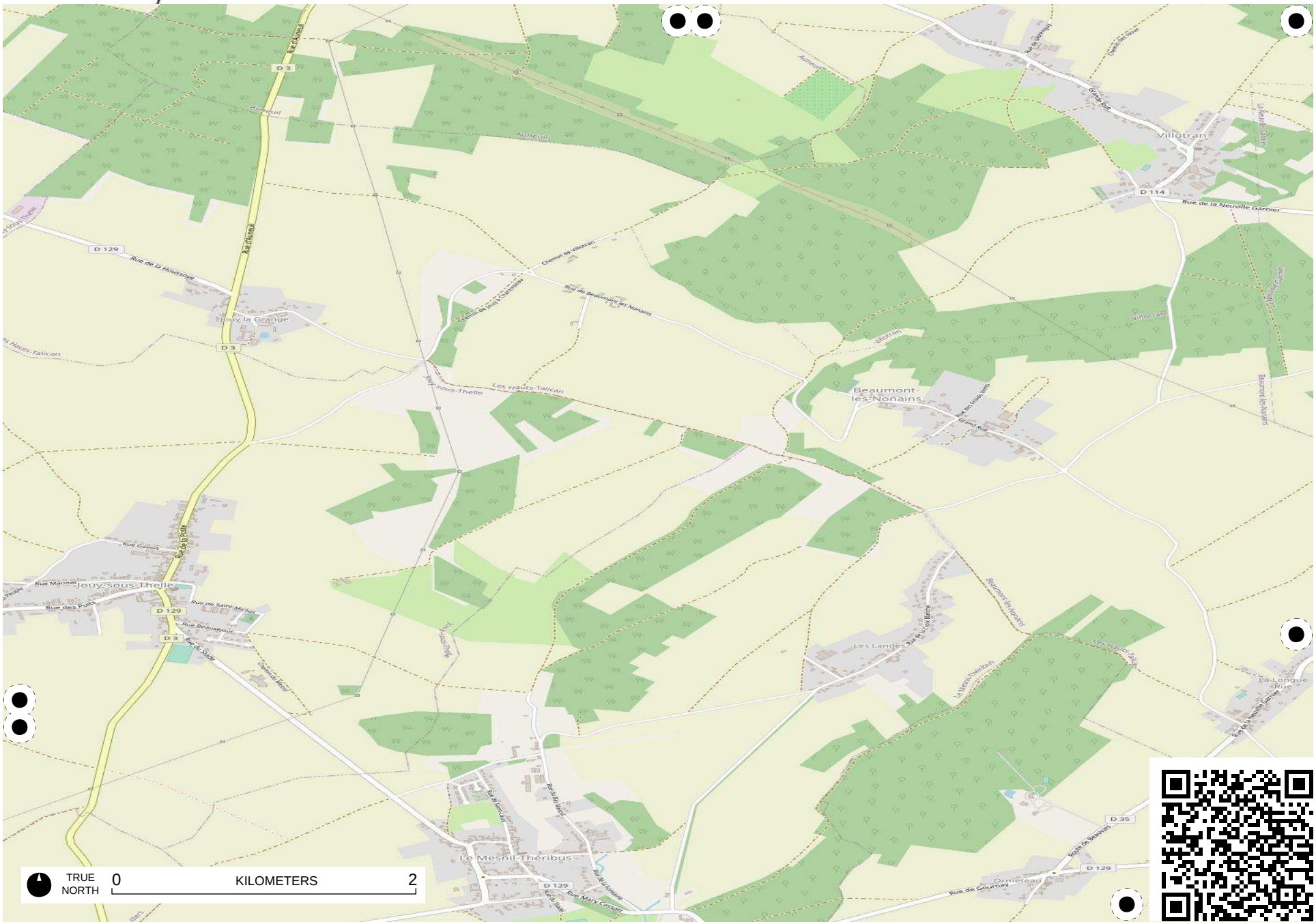

Field Papers

Avenue verte

http://fieldpapers.org/atlases/63n7tmap/N18



Field Papers

Avenue verte

http://fieldpapers.org/atlases/63n7tmap/N19



Field Papers

Avenue verte

http://fieldpapers.org/atlases/63n7tmap/N2

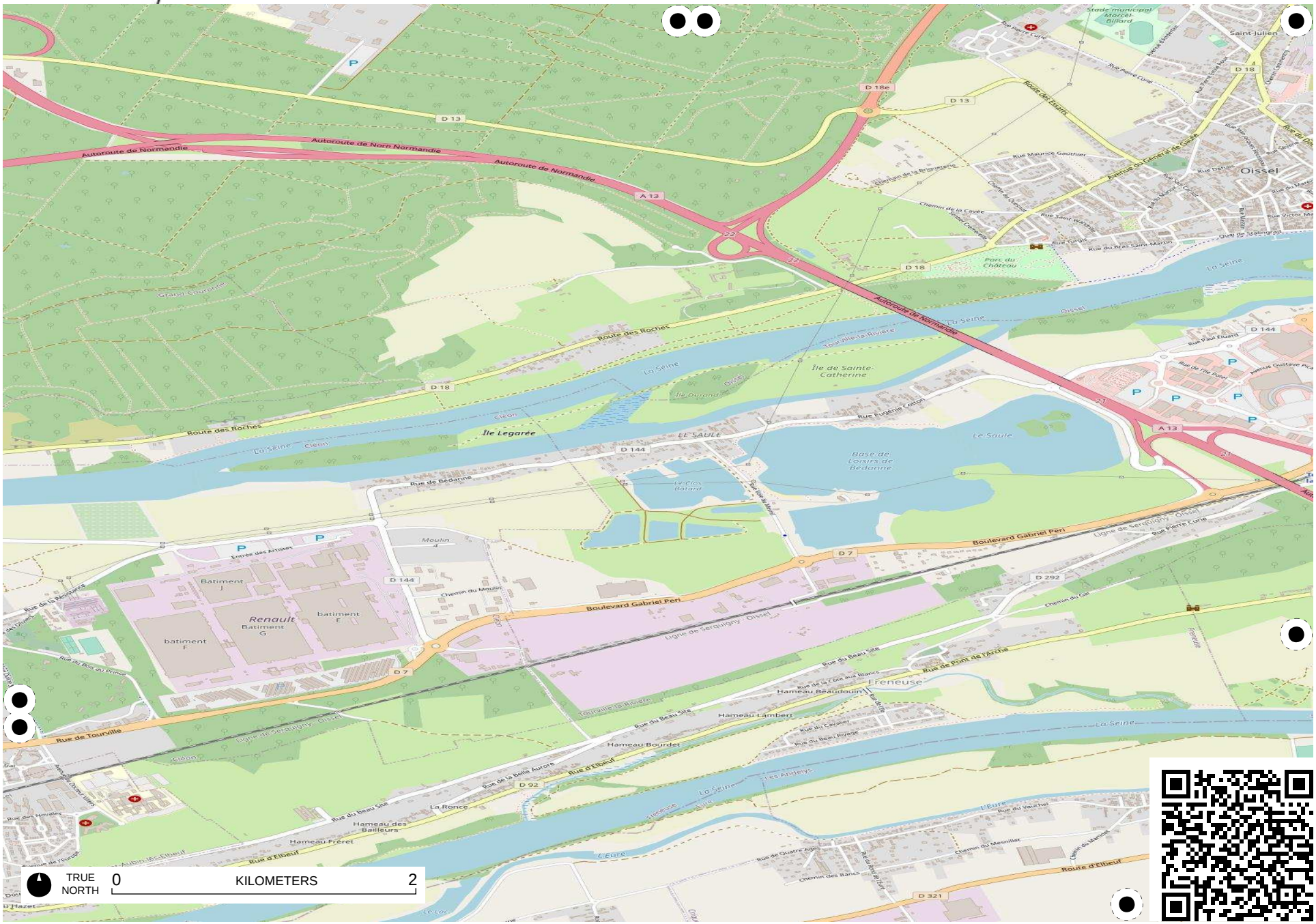

Field Papers

Avenue verte

http://fieldpapers.org/atlases/63n7tmap/N20



Field Papers

Avenue verte

http://fieldpapers.org/atlases/63n7tmap/N21

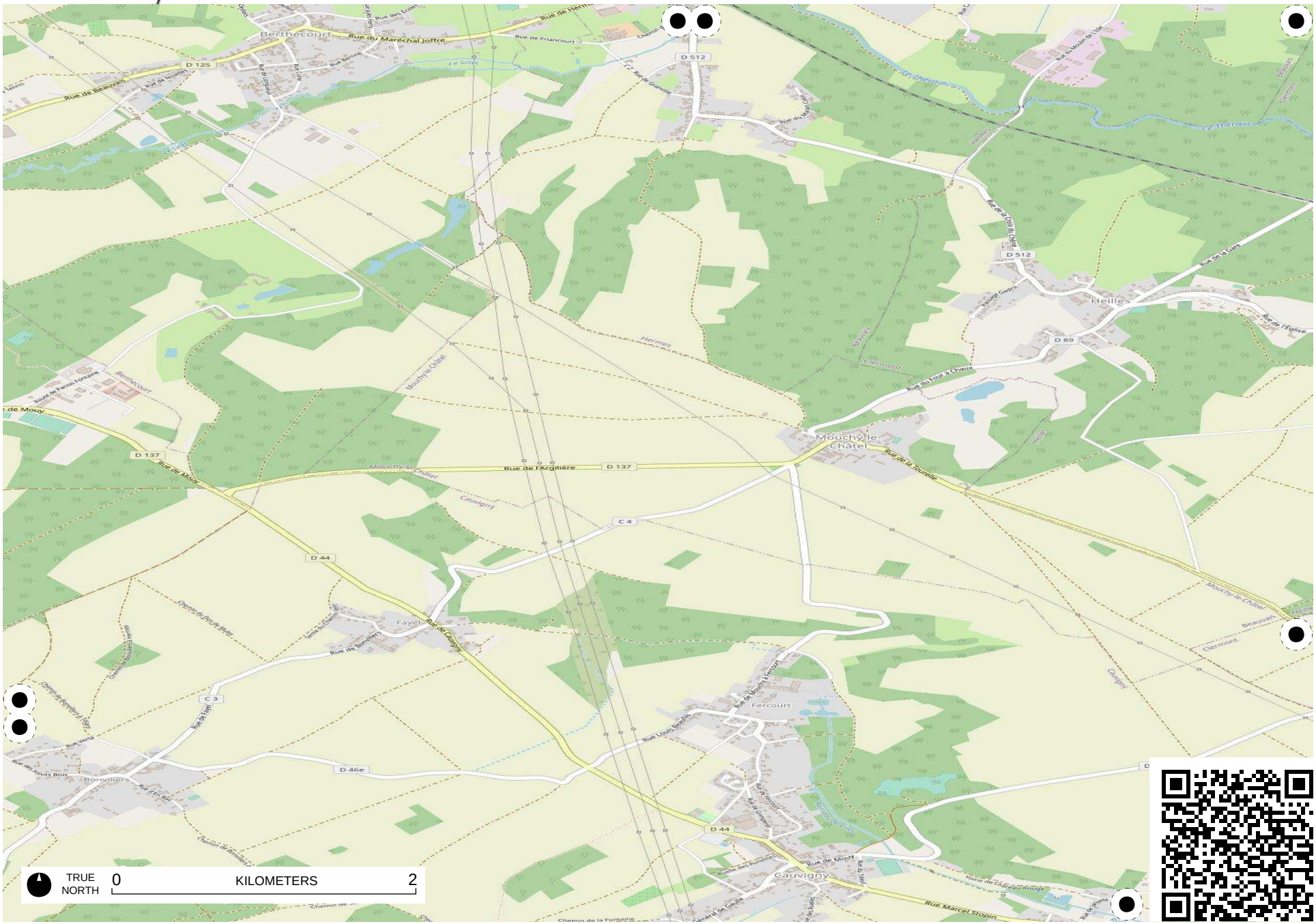

Field Papers

Avenue verte

http://fieldpapers.org/atlases/63n7tmap/N22



Field Papers

Avenue verte

http://fieldpapers.org/atlases/63n7tmap/N23

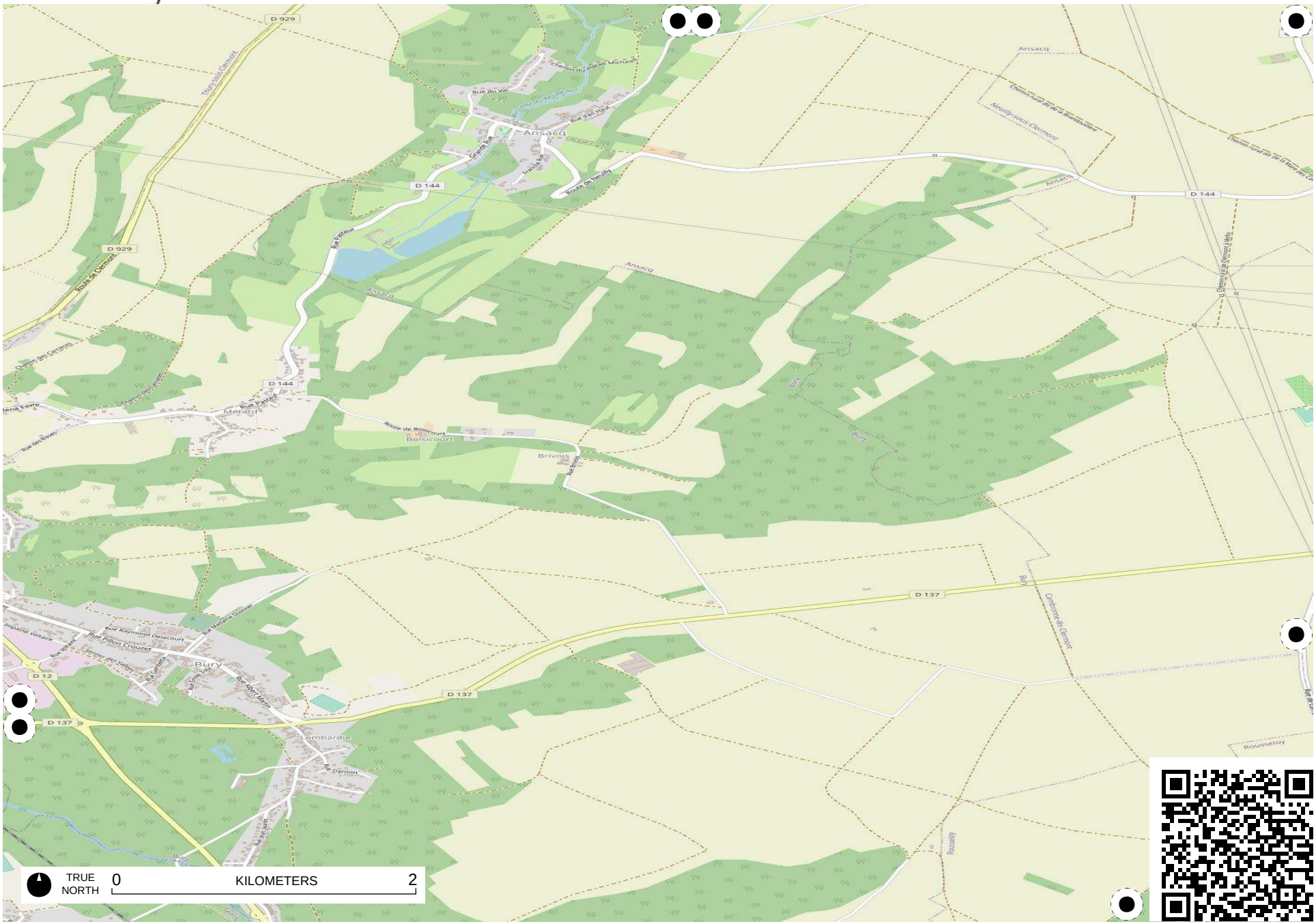

Field Papers

Avenue verte

http://fieldpapers.org/atlases/63n7tmap/N24

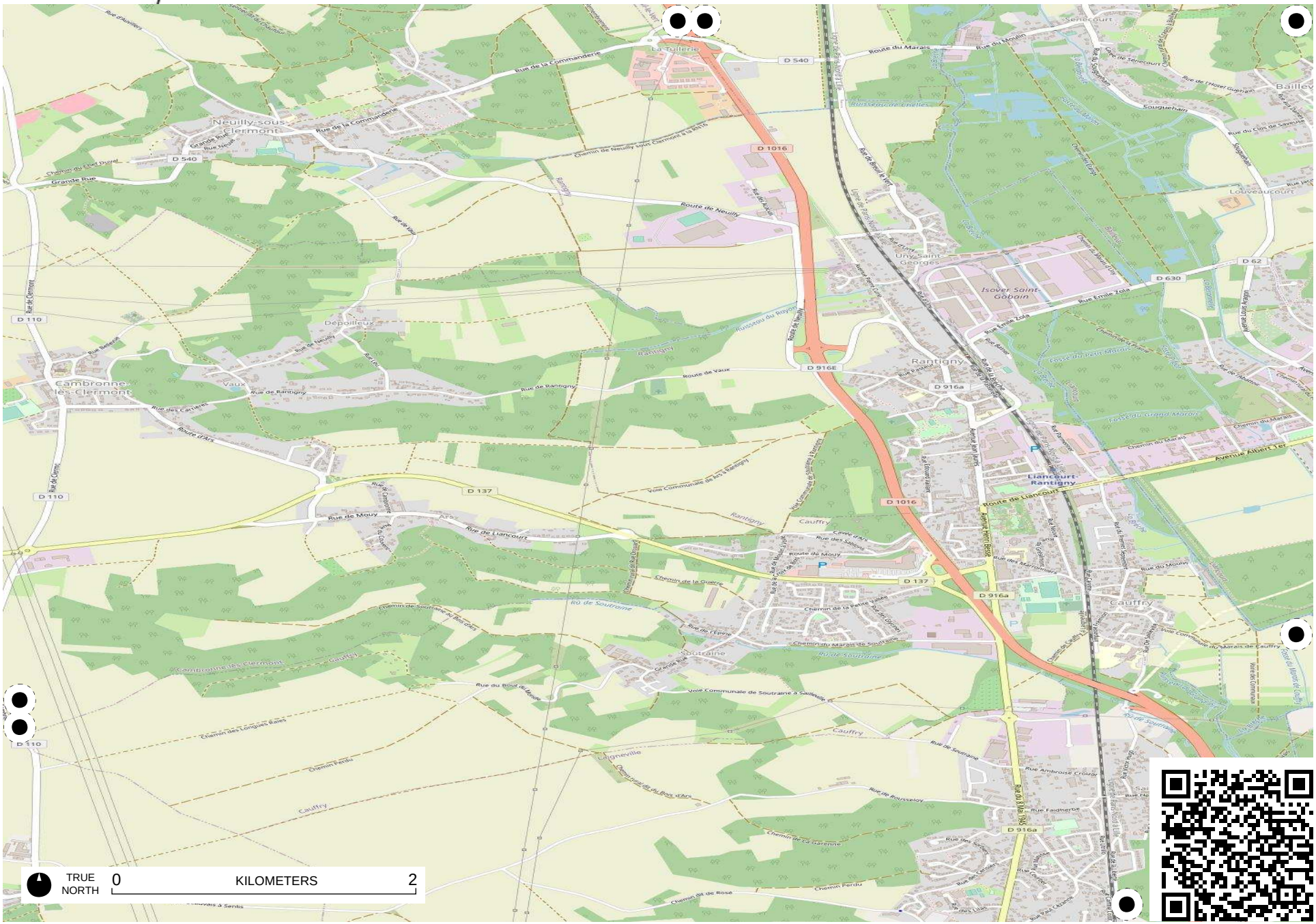

Field Papers

Avenue verte

http://fieldpapers.org/atlases/63n7tmap/N25



Field Papers

Avenue verte

http://fieldpapers.org/atlases/63n7tmap/N3

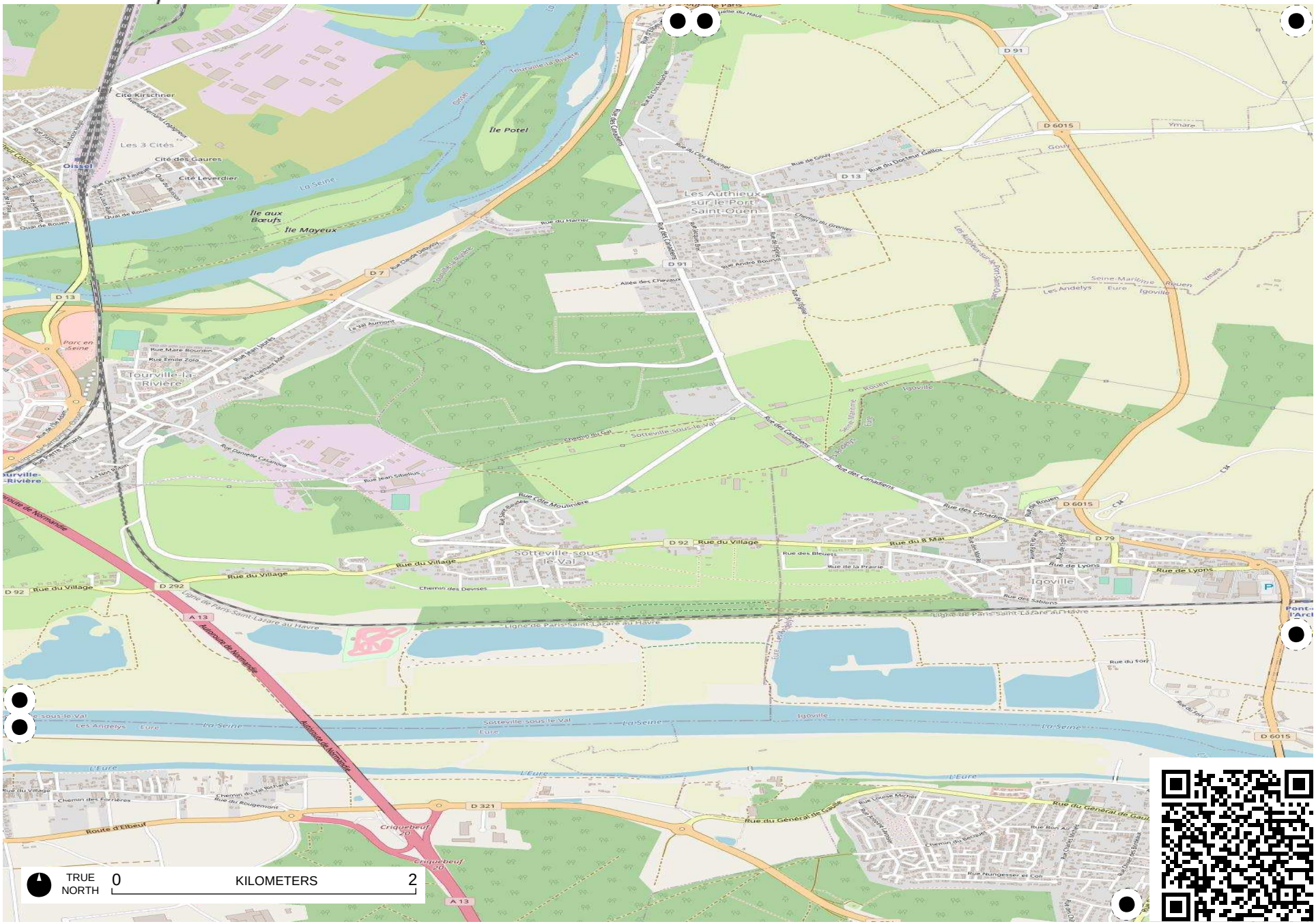

Field Papers

Avenue verte

http://fieldpapers.org/atlases/63n7tmap/N4

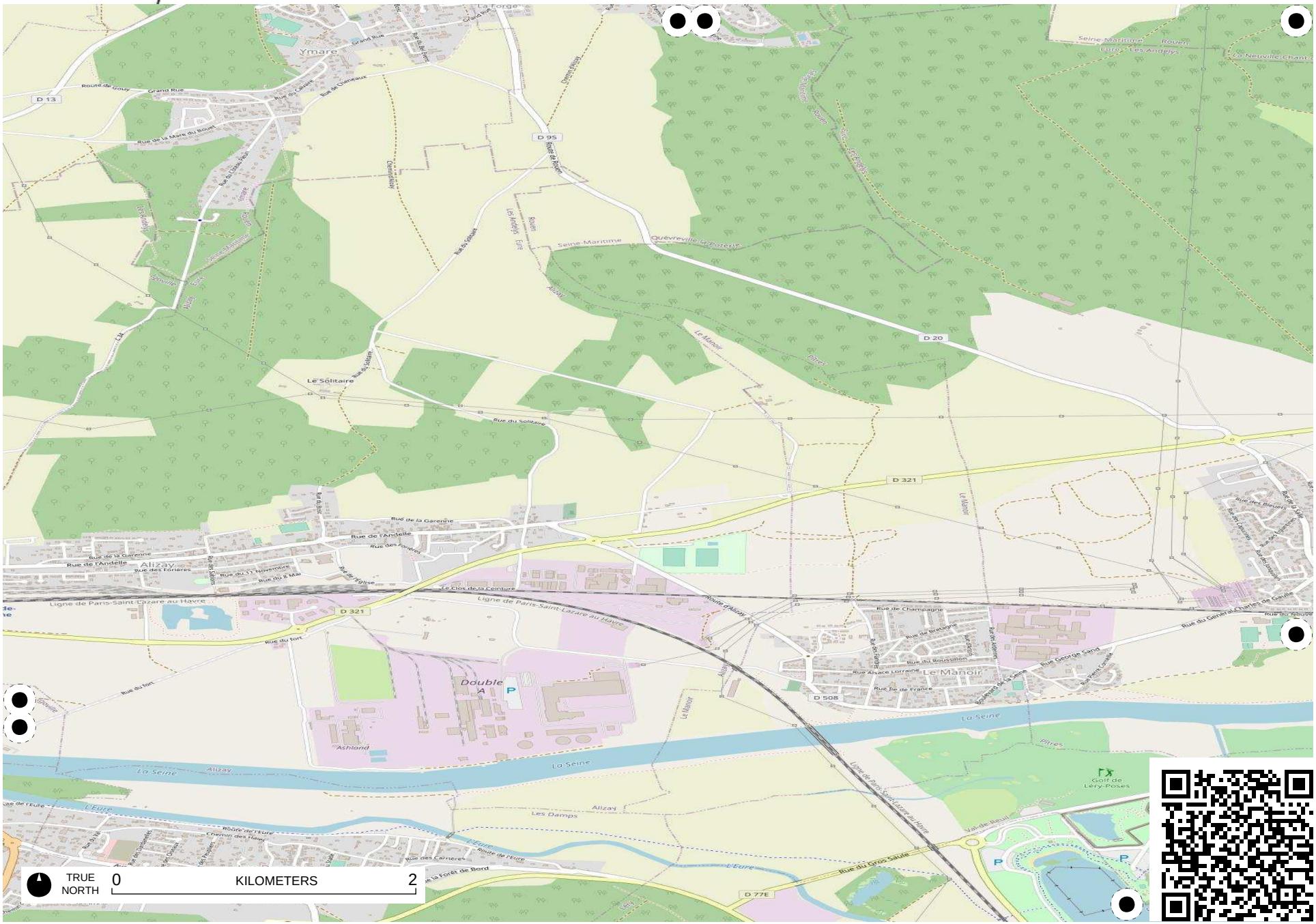

Field Papers

Avenue verte

http://fieldpapers.org/atlases/63n7tmap/N5



Field Papers

Avenue verte

http://fieldpapers.org/atlases/63n7tmap/N6



Field Papers

Avenue verte

http://fieldpapers.org/atlases/63n7tmap/N7

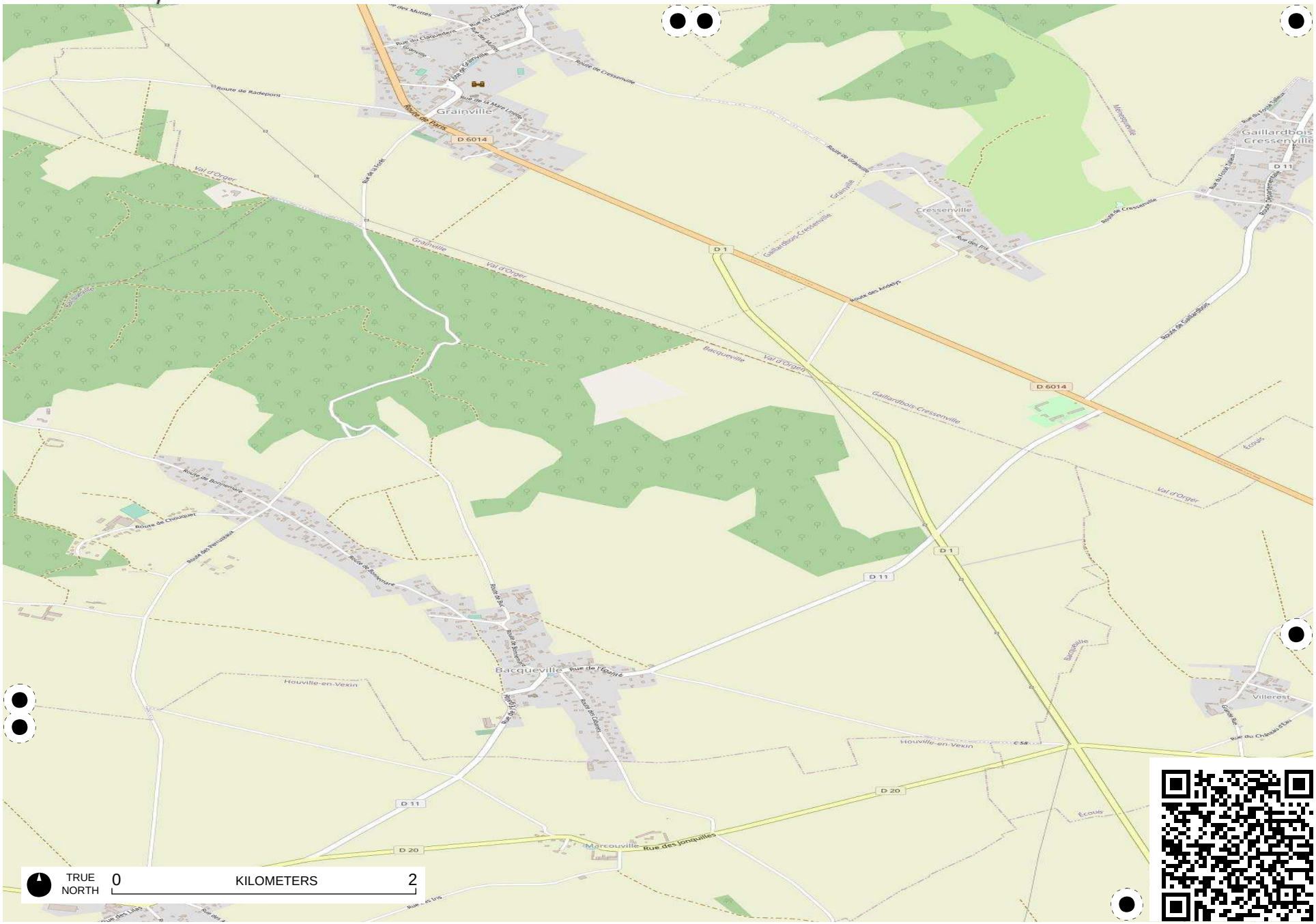

Field Papers

Avenue verte

http://fieldpapers.org/atlases/63n7tmap/N8

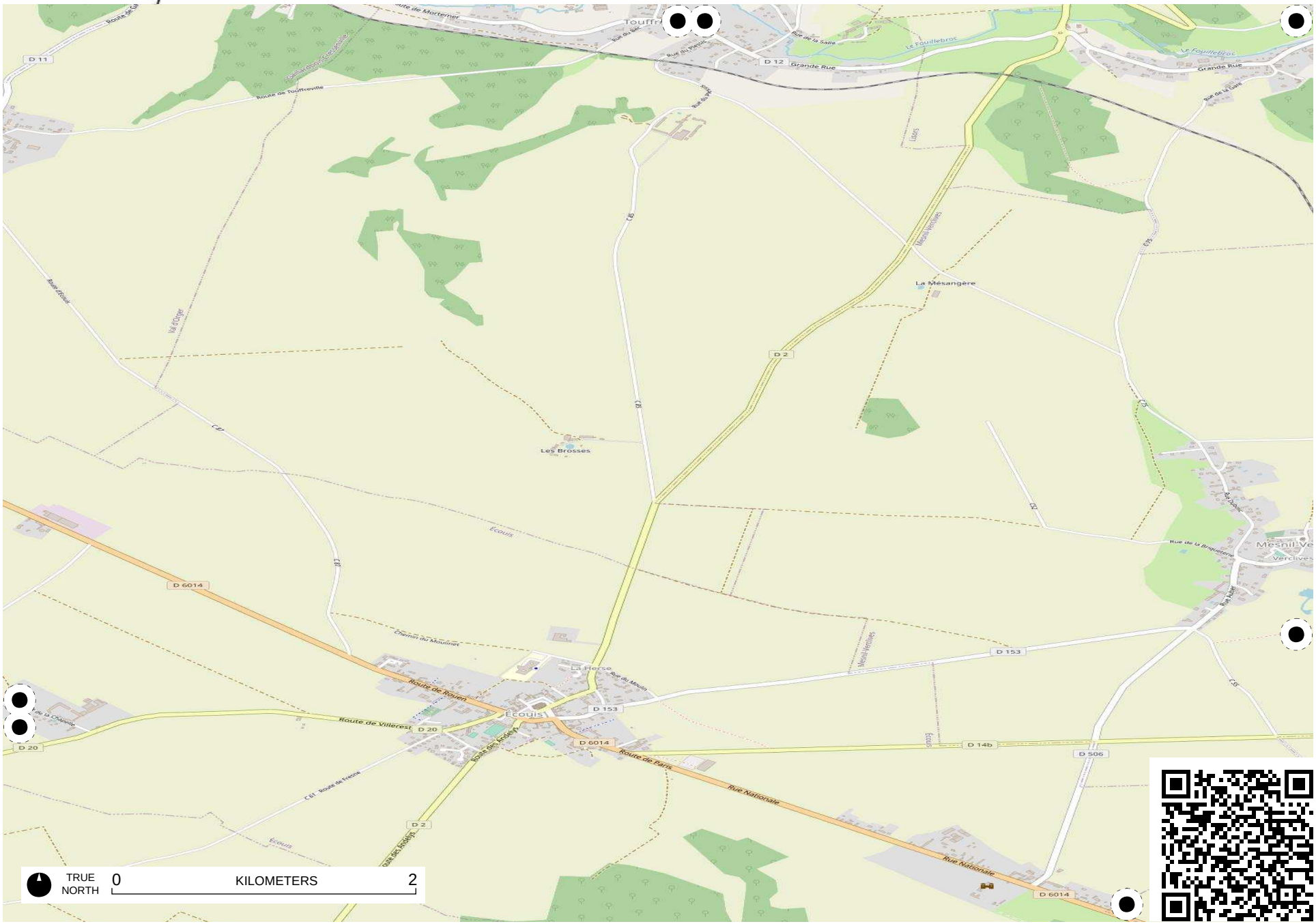

Field Papers

Avenue verte

http://fieldpapers.org/atlases/63n7tmap/N9

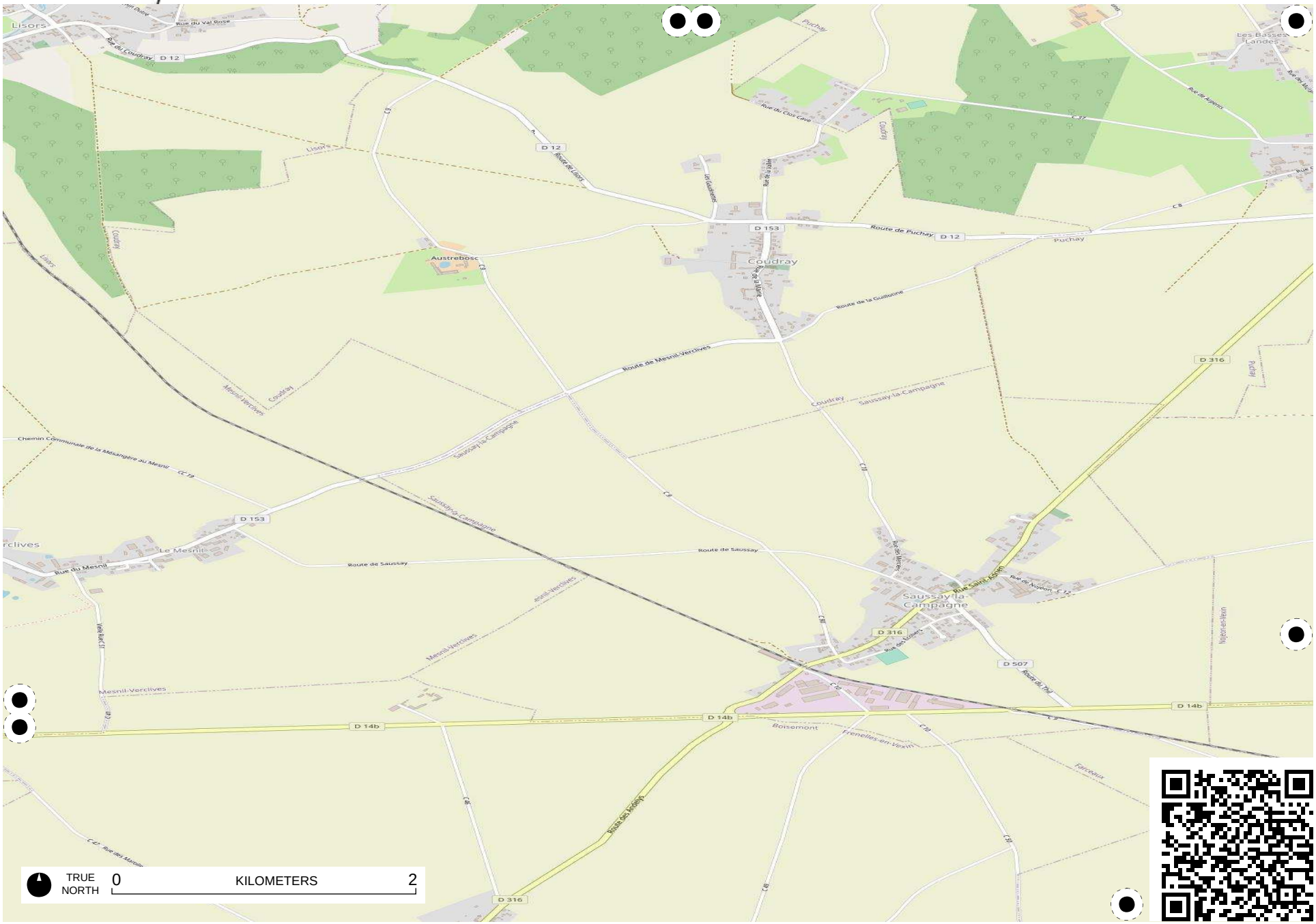

Field Papers

Avenue verte

http://fieldpapers.org/atlases/63n7tmap/O1

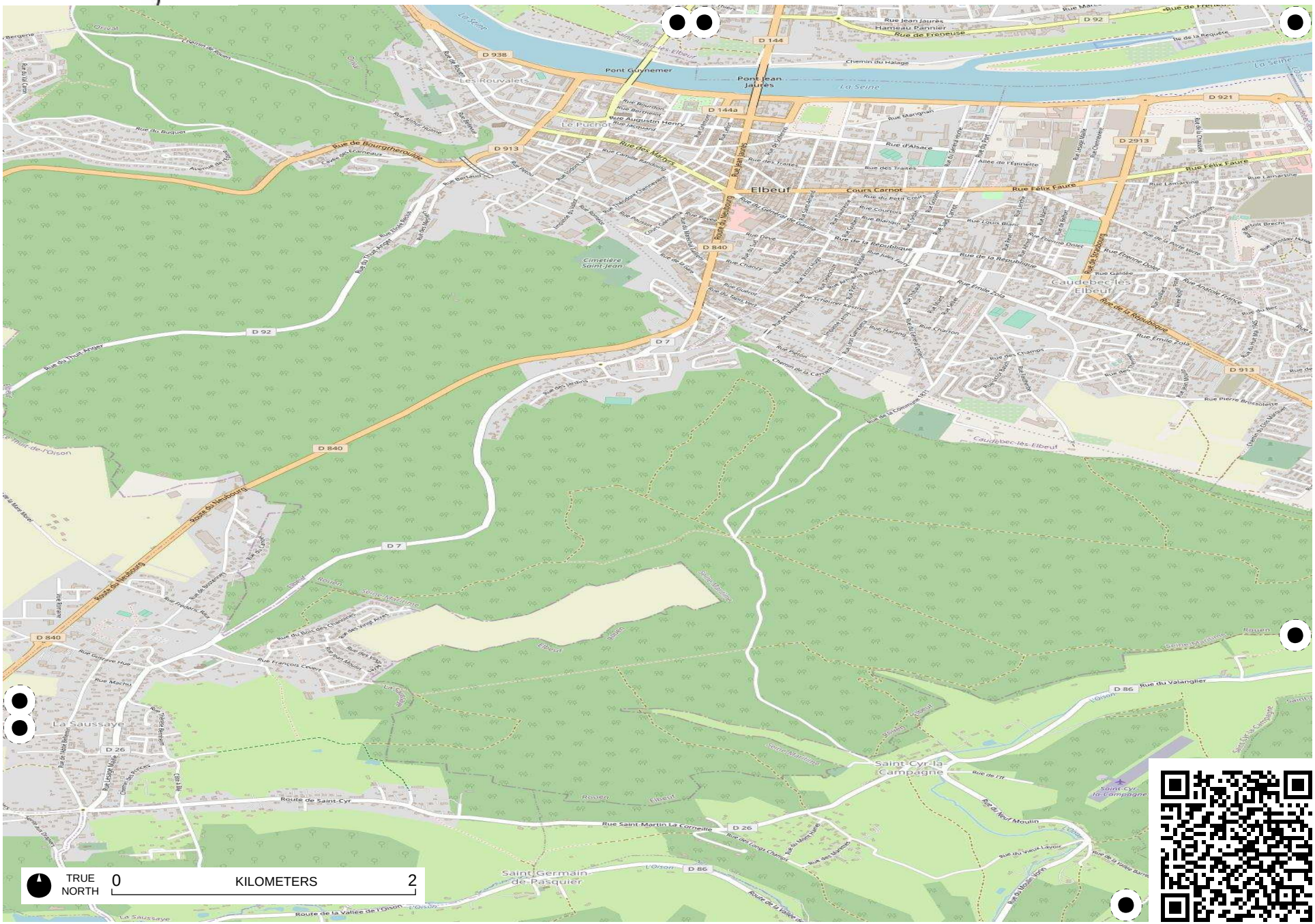

Field Papers

Avenue verte

http://fieldpapers.org/atlases/63n7tmap/O10

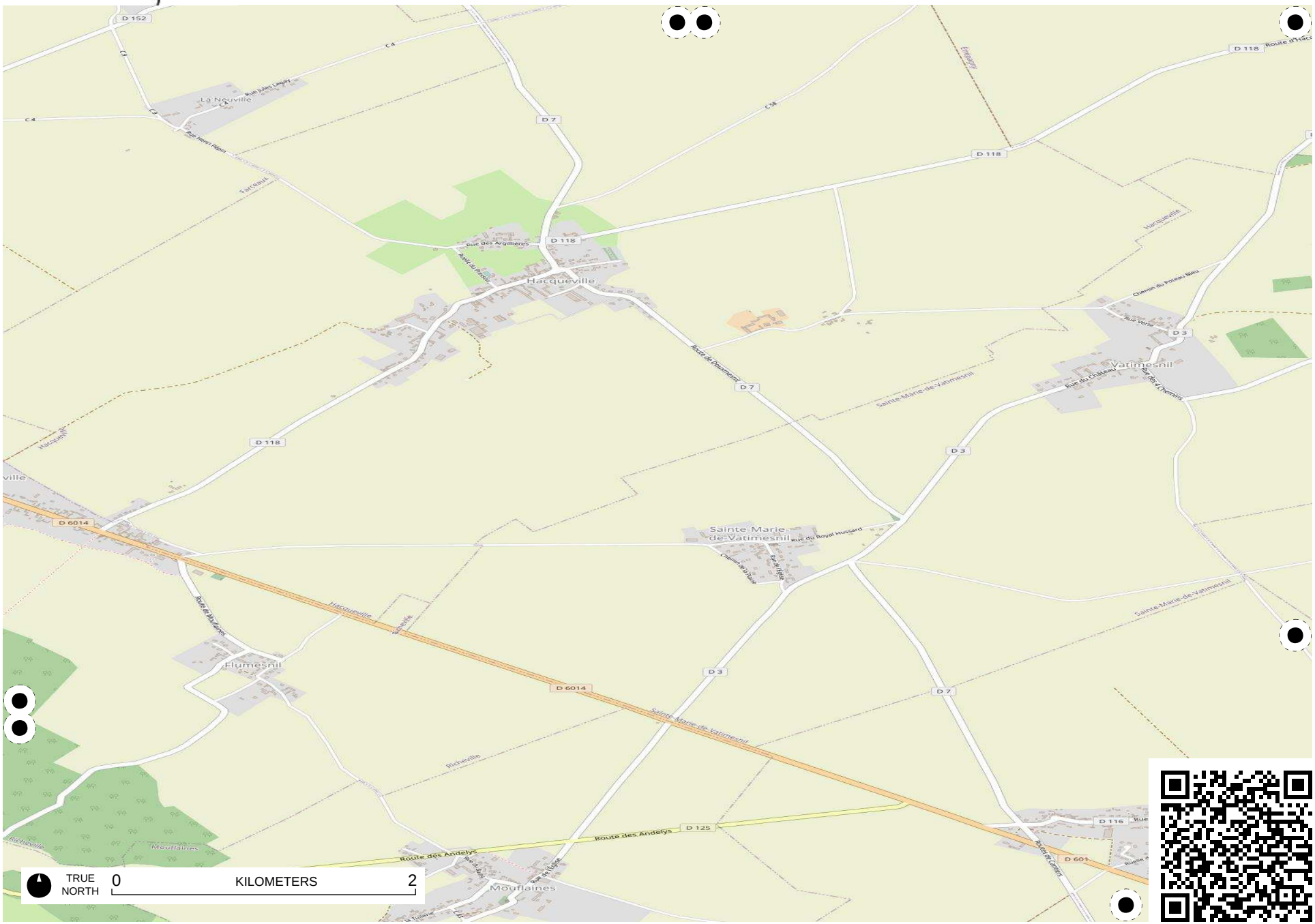

Field Papers

Avenue verte

http://fieldpapers.org/atlases/63n7tmap/O11

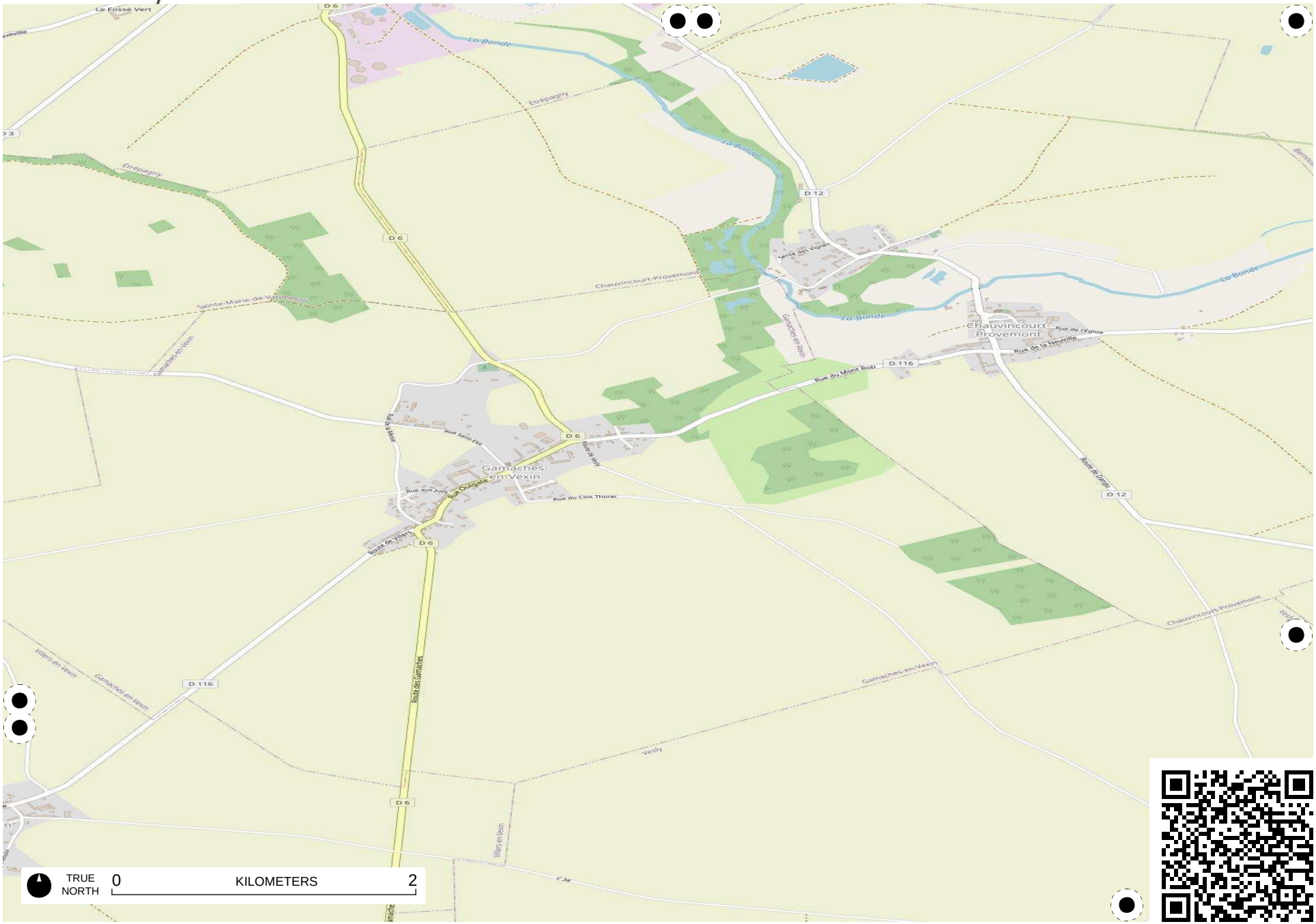

Field Papers

Avenue verte

http://fieldpapers.org/atlases/63n7tmap/O12

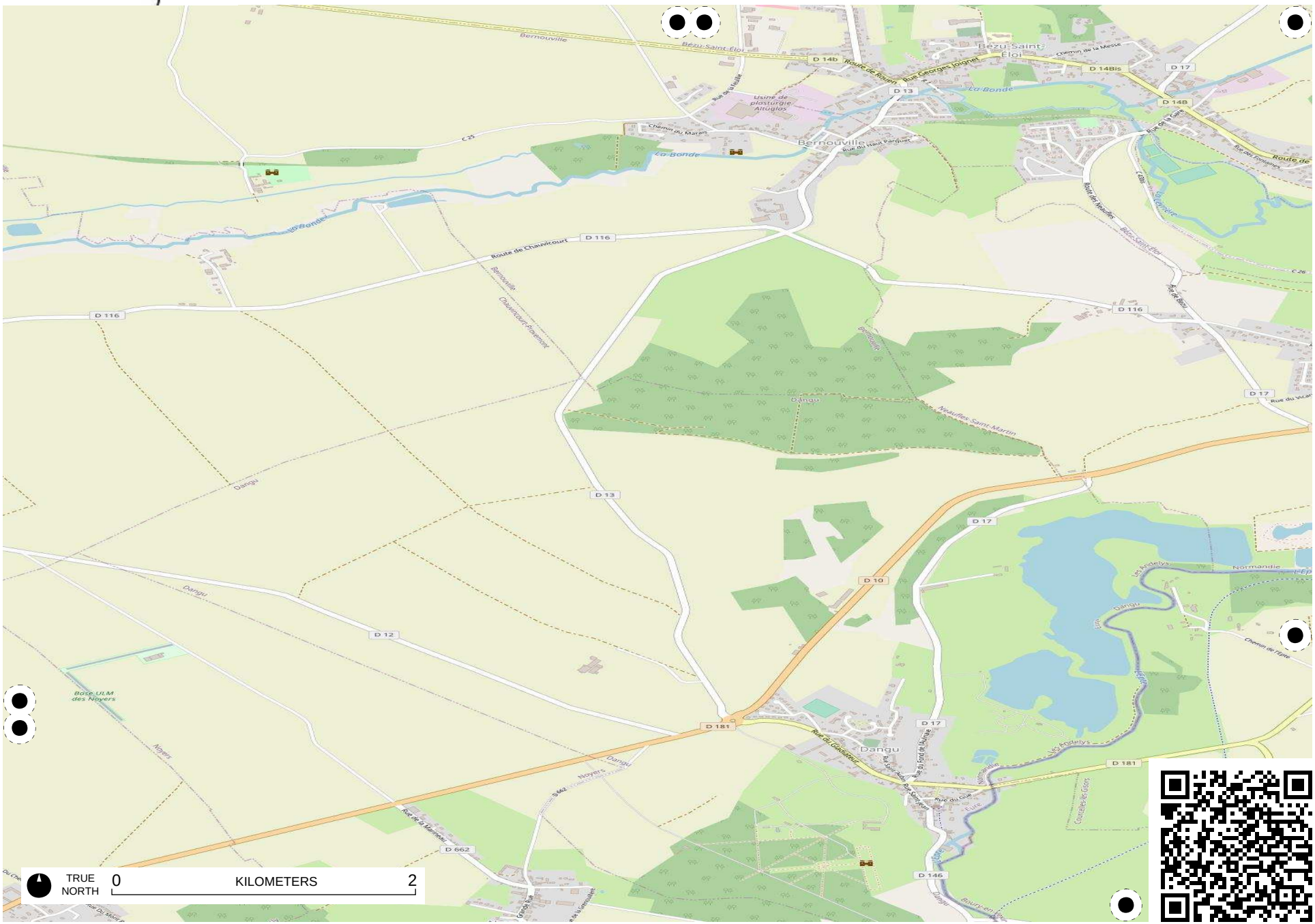

Field Papers

Avenue verte

http://fieldpapers.org/atlases/63n7tmap/O13

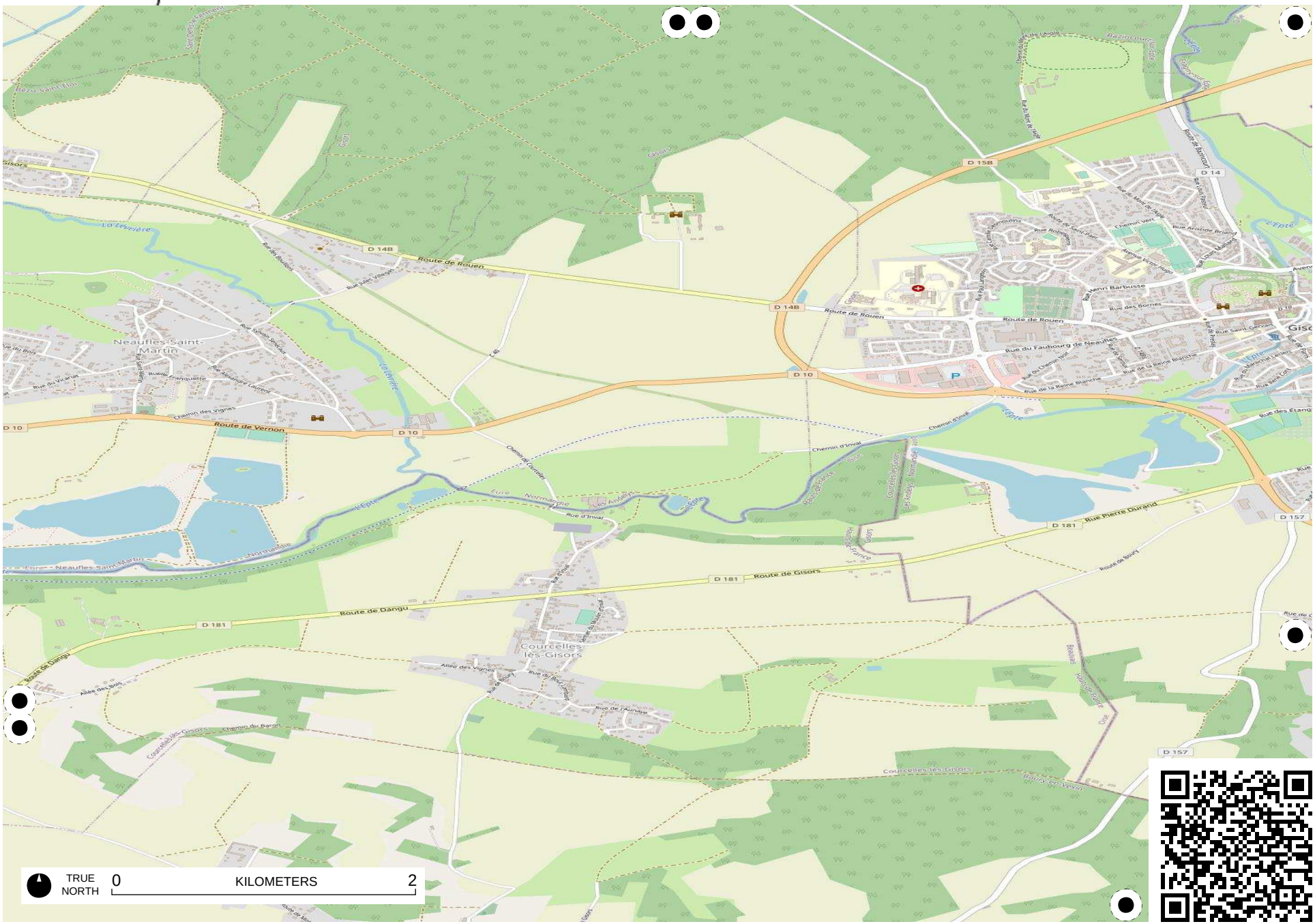

Field Papers

Avenue verte

http://fieldpapers.org/atlases/63n7tmap/O14

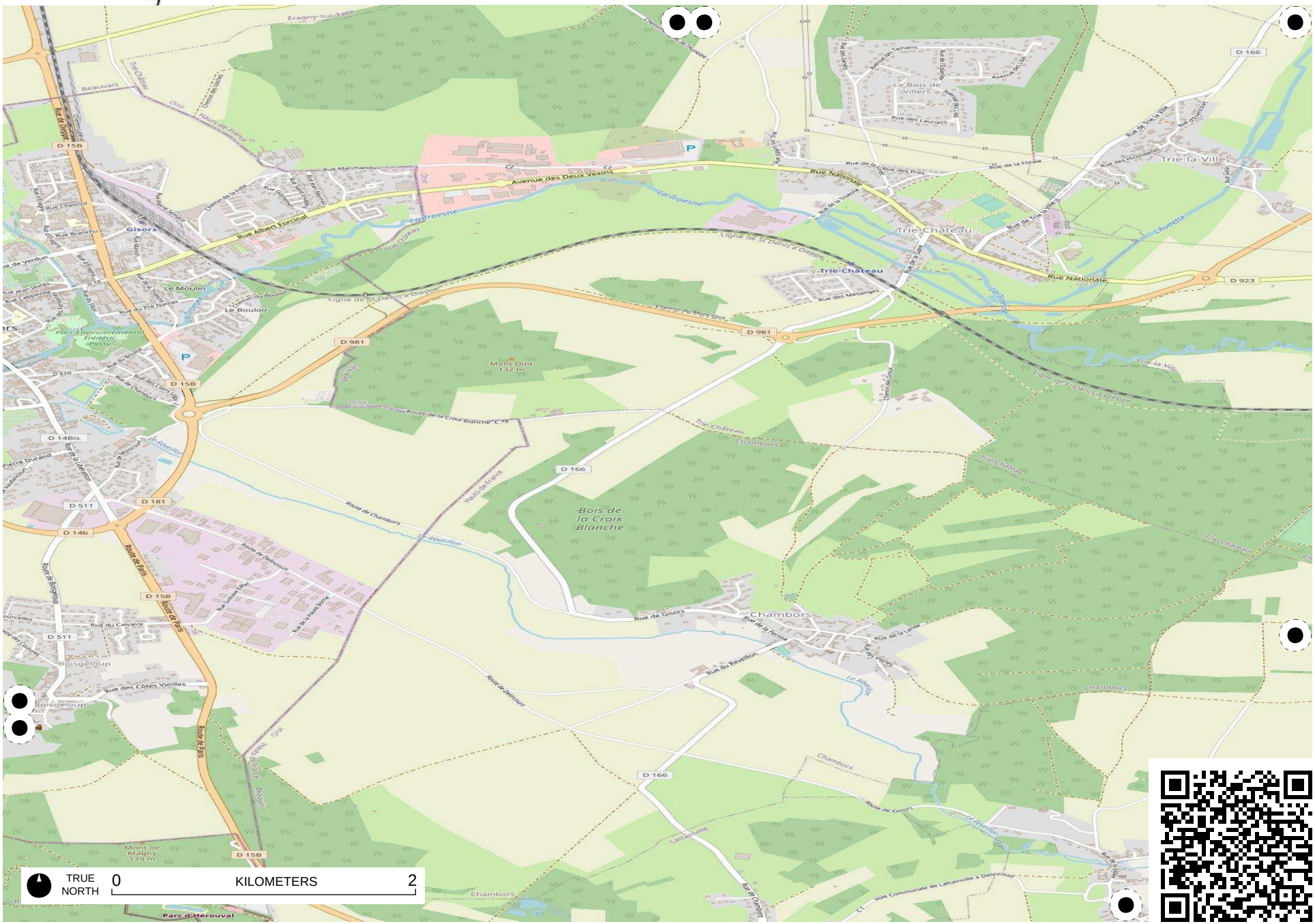

Field Papers

Avenue verte

http://fieldpapers.org/atlases/63n7tmap/O15

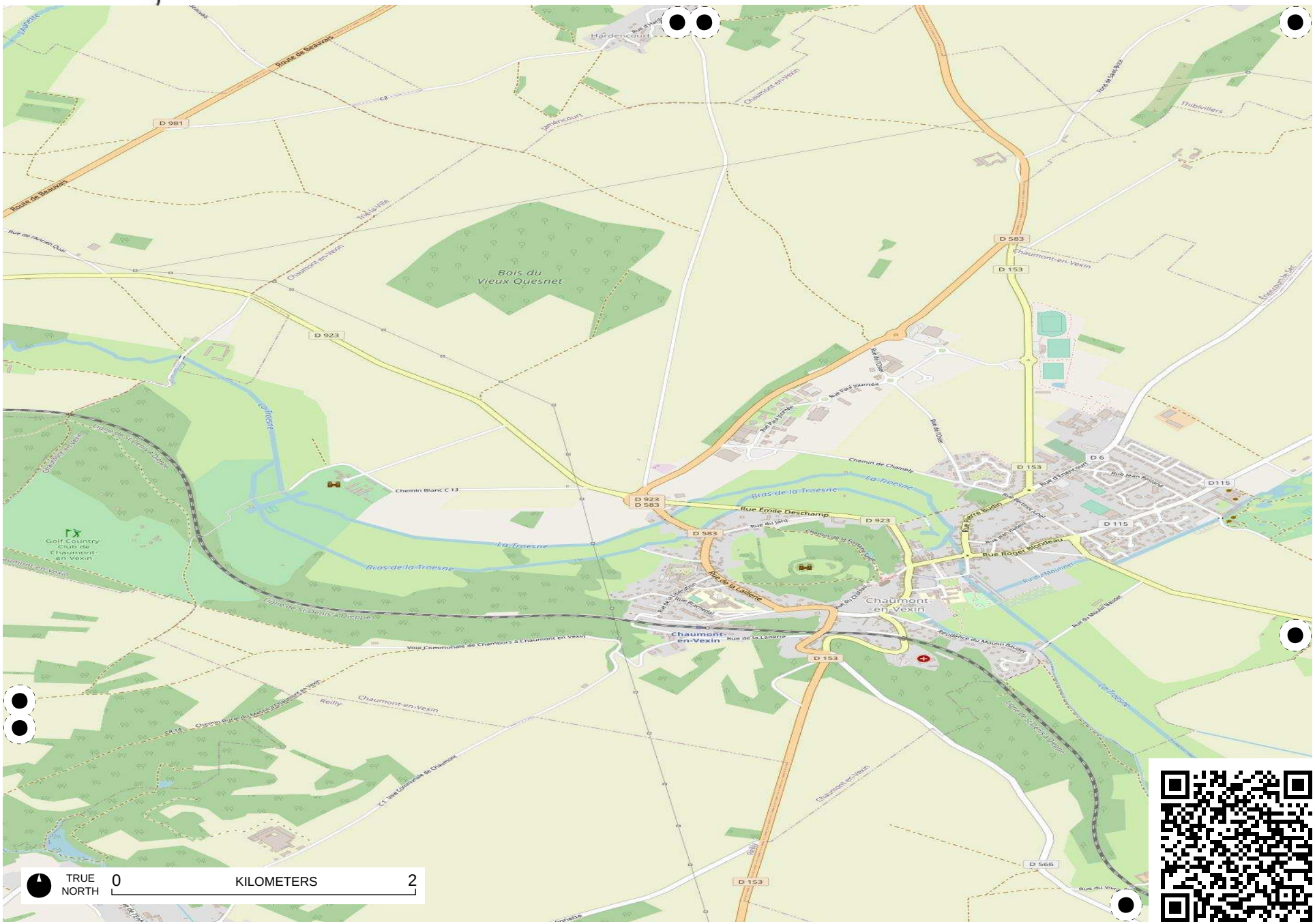

Field Papers

Avenue verte

http://fieldpapers.org/atlases/63n7tmap/O16



Field Papers

Avenue verte

http://fieldpapers.org/atlases/63n7tmap/O17



Field Papers

Avenue verte

http://fieldpapers.org/atlases/63n7tmap/O18

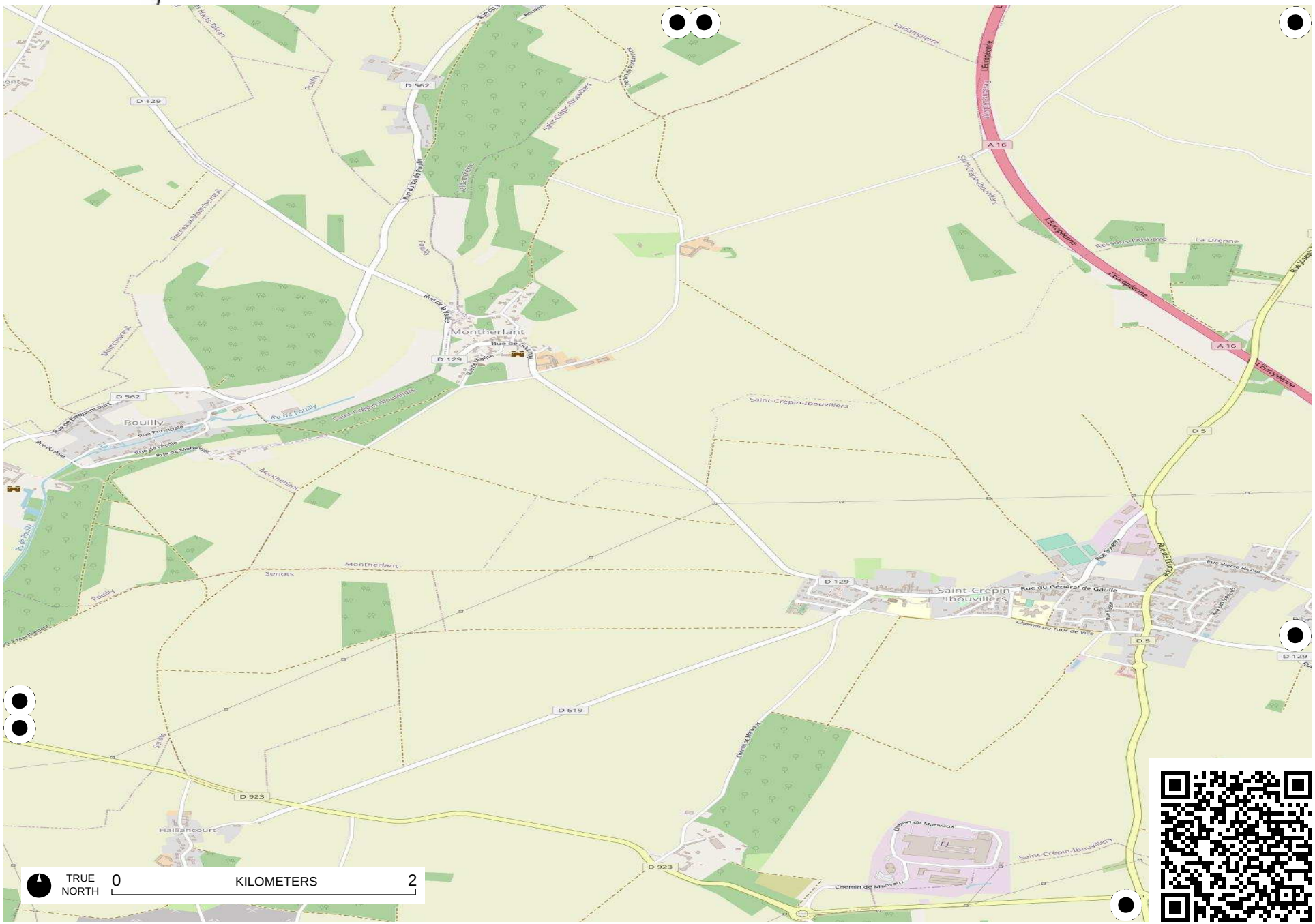

Field Papers

Avenue verte

http://fieldpapers.org/atlases/63n7tmap/O19

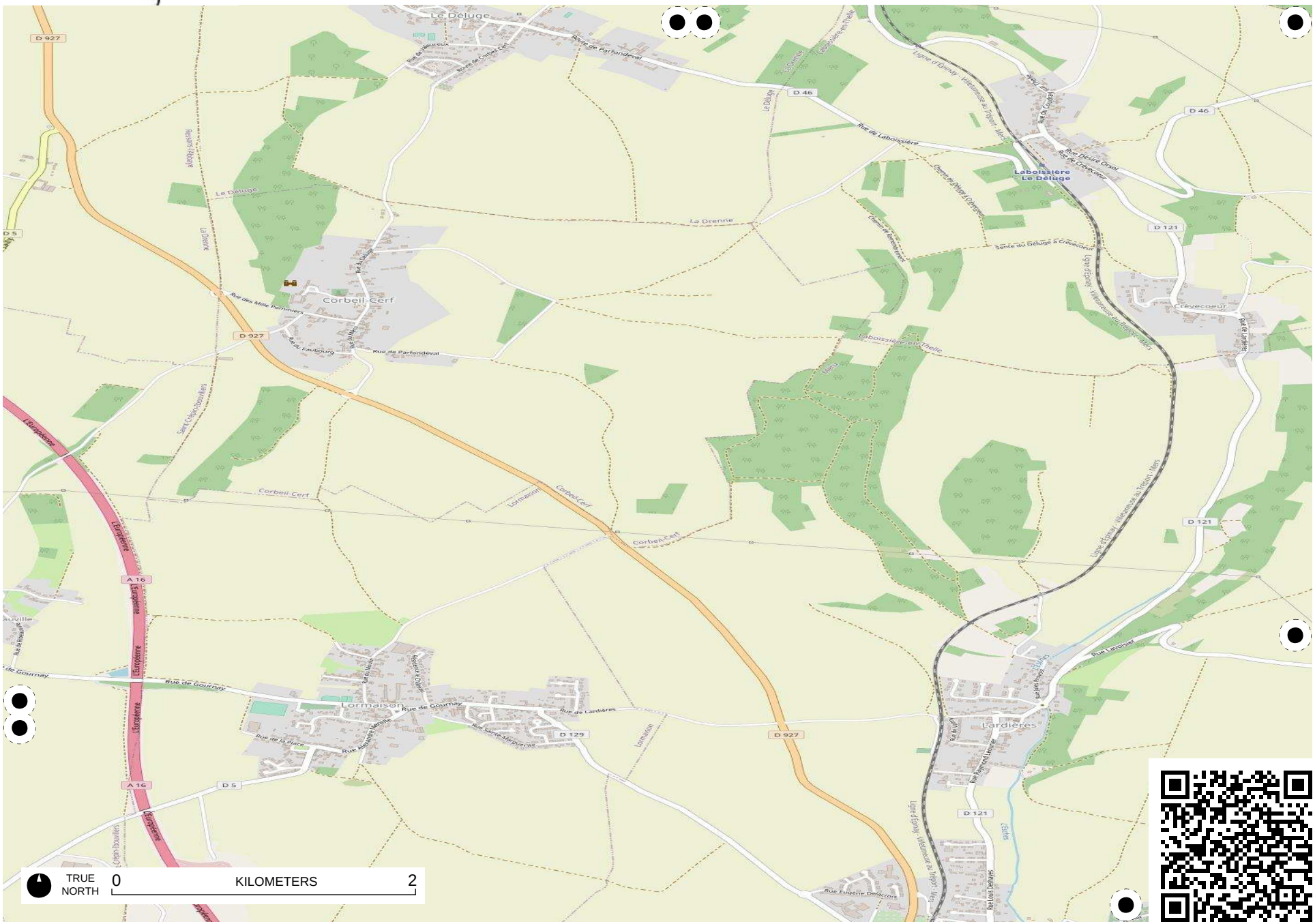

Field Papers

Avenue verte

http://fieldpapers.org/atlases/63n7tmap/O2



Field Papers

Avenue verte

http://fieldpapers.org/atlases/63n7tmap/O20


Rue Madame
D 46
Rue Verte
Rue des Usines
Rue Neuve
D 533
Laboissière-en-Thelle
Grande Rue
Chemin Vert
D 125
Rue de Laboissière
Rue de Noailles
Rue de Méru
Le Petit Fercourt
Rue Neuve
D 46e
D 46
Rue du Cerisier
D 1001
Rue Maurice Berg
Rue du Bois
Sainte-Geneviève
Rue de La Chapelle
Route Nationale 1
Chemin du Four à Chaux
Rue du Puits
Rue du Bois Mort
Rue Basse
Mortefontaine-en-Thelle
Rue du Bois en Val
Rue de la Lande
Angleterre
Rue des Bouleaux
Le Grand Arbre
Andeville
Rue Georges Perry-Fron
Rue Mesrge
Rue Marechal Herbert
Rue de l'Abbé Gueville
Rue Jean Jaurès
Rue Charles Baudelaire
Rue Mortefontaine
Rue du Vieux Marly
Rue Pasteur
Rue Berthelot
Rue Bonnet
Rue de la Mare d'Ouvry
Rue de la Lande
Route d'Andeville
Rue Haute
Rue du Moulin
Rue Basse
Rue Saint-Nicolas
Rue Saint-Pierre
Rue Saint-Jean
Rue Saint-Louis
Rue Saint-Martin
Rue Saint-Paul
Rue Saint-Jacques
Rue Saint-Antoine
Rue Saint-Denis
Rue Saint-Germain
Rue Saint-Honoré
Rue Saint-Lazare
Rue Saint-Michel
Rue Saint-Sulpice
Rue Saint-Victor
Rue Saint-Vincent
Rue Saint-Charles
Rue Saint-Eustache
Rue Saint-Gervais
Rue Saint-Hilaire
Rue Saint-Jean
Rue Saint-Laurent
Rue Saint-Marcel
Rue Saint-Martin
Rue Saint-Nicolas
Rue Saint-Pierre
Rue Saint-Roch
Rue Saint-Sauveur
Rue Saint-Séverin
Rue Saint-Thomas
Rue Saint-Vincent
Rue Saint-Yves
Rue Saint-Zacharie
Rue Saint-Zacharie
Rue Saint-Zacharie

Field Papers

Avenue verte

http://fieldpapers.org/atlases/63n7tmap/O21

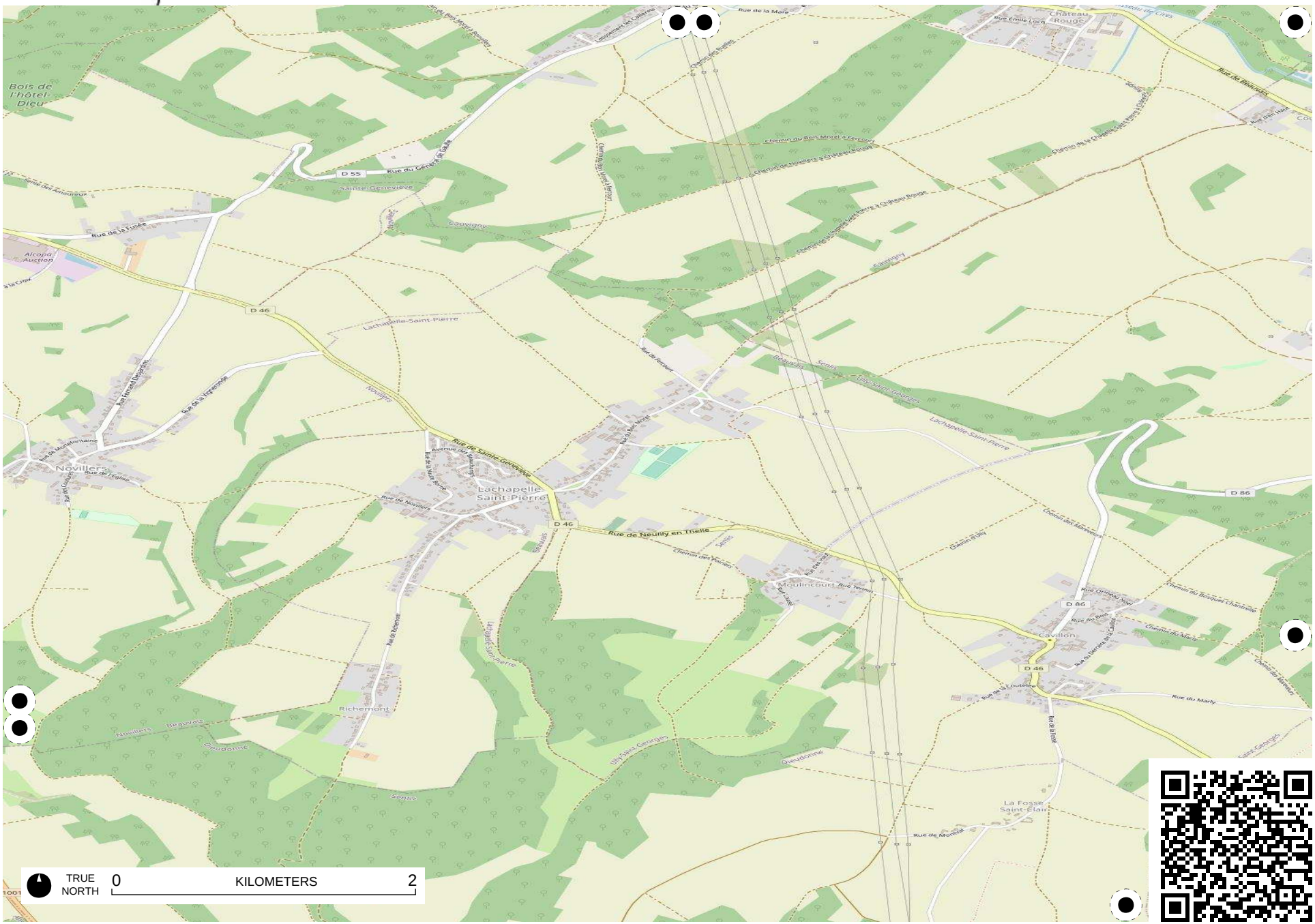

Field Papers

Avenue verte

http://fieldpapers.org/atlases/63n7tmap/O22

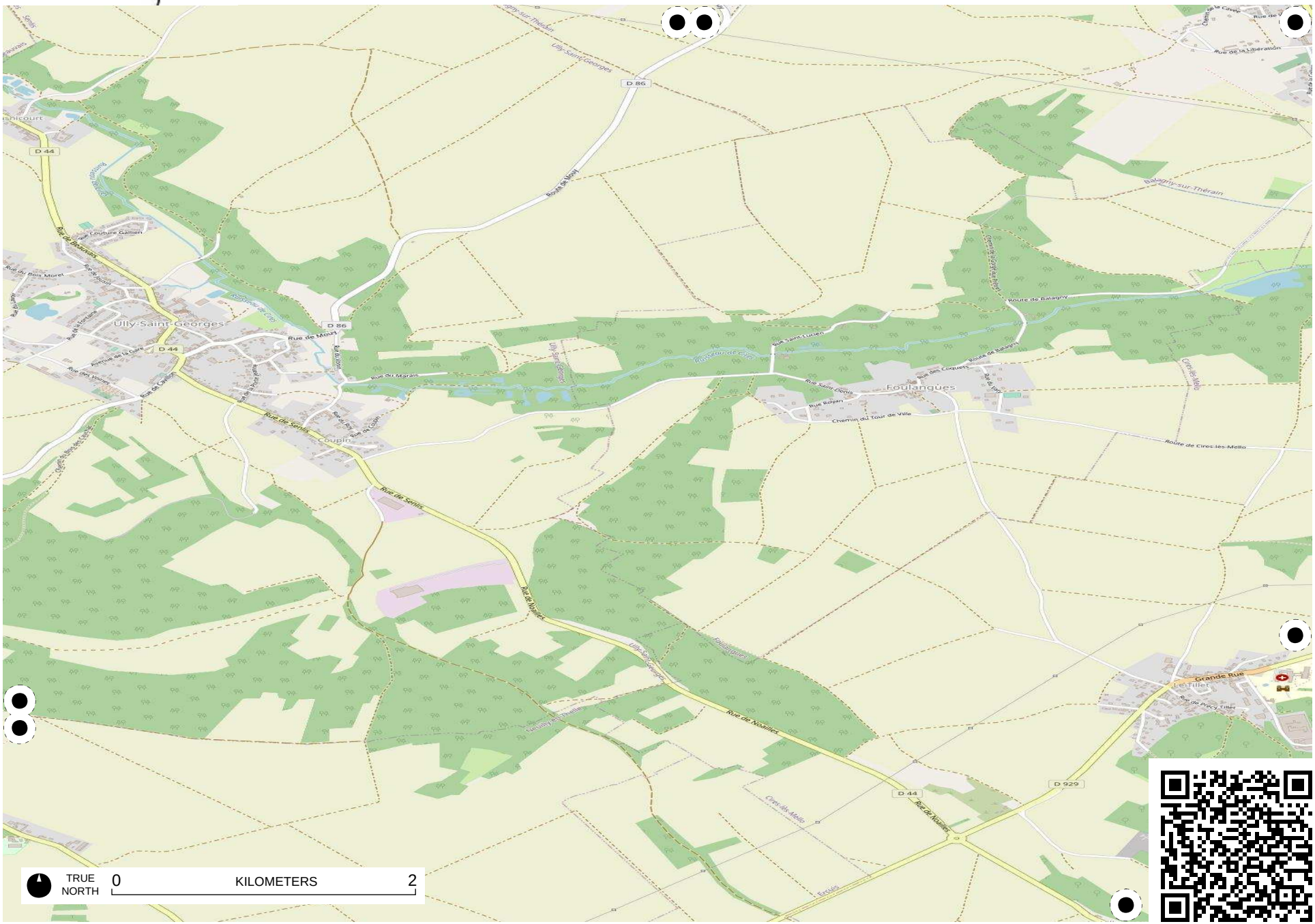

Field Papers

Avenue verte

http://fieldpapers.org/atlases/63n7tmap/O23

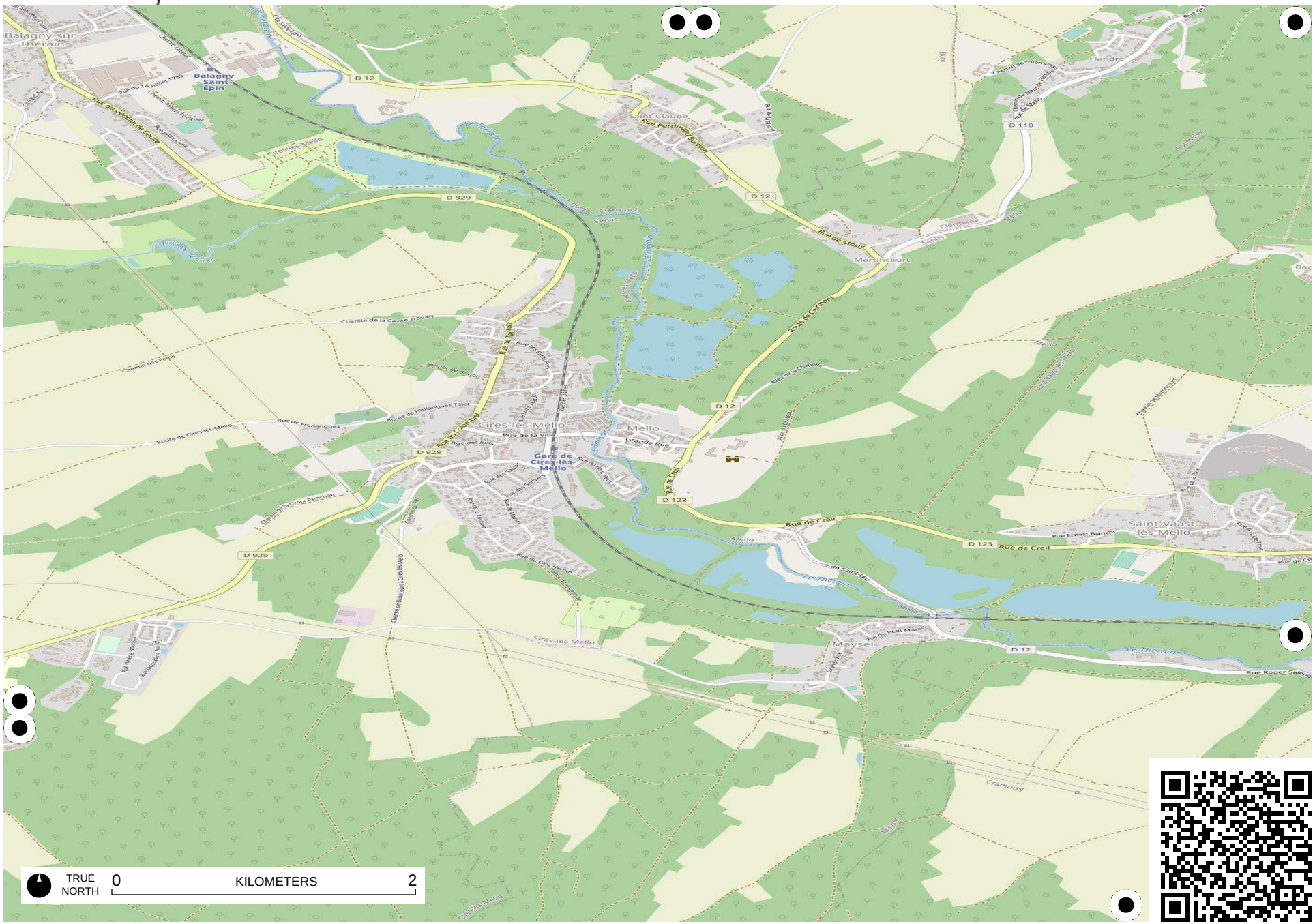

Field Papers

Avenue verte

http://fieldpapers.org/atlases/63n7tmap/O24

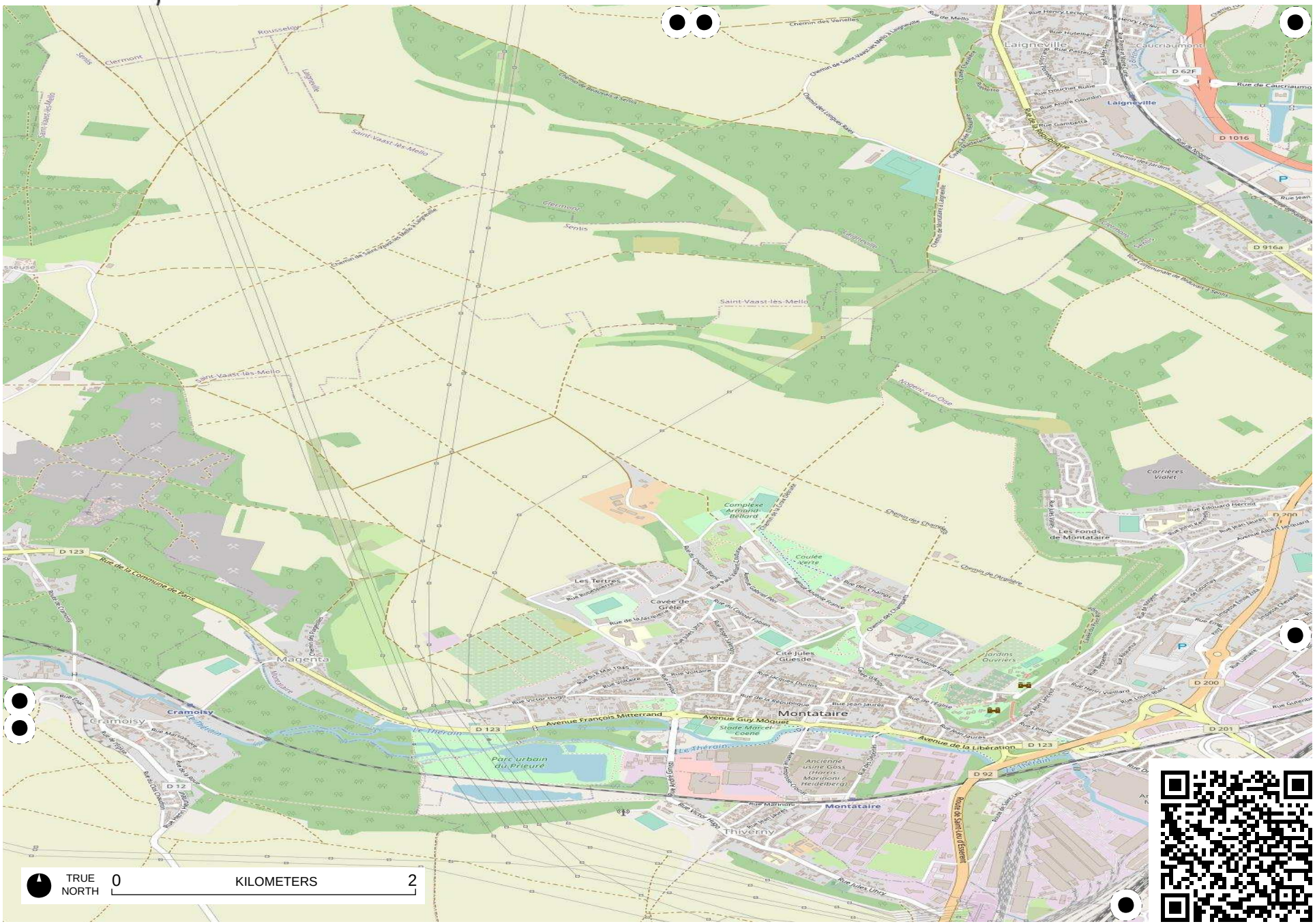

Field Papers

Avenue verte

http://fieldpapers.org/atlases/63n7tmap/O25

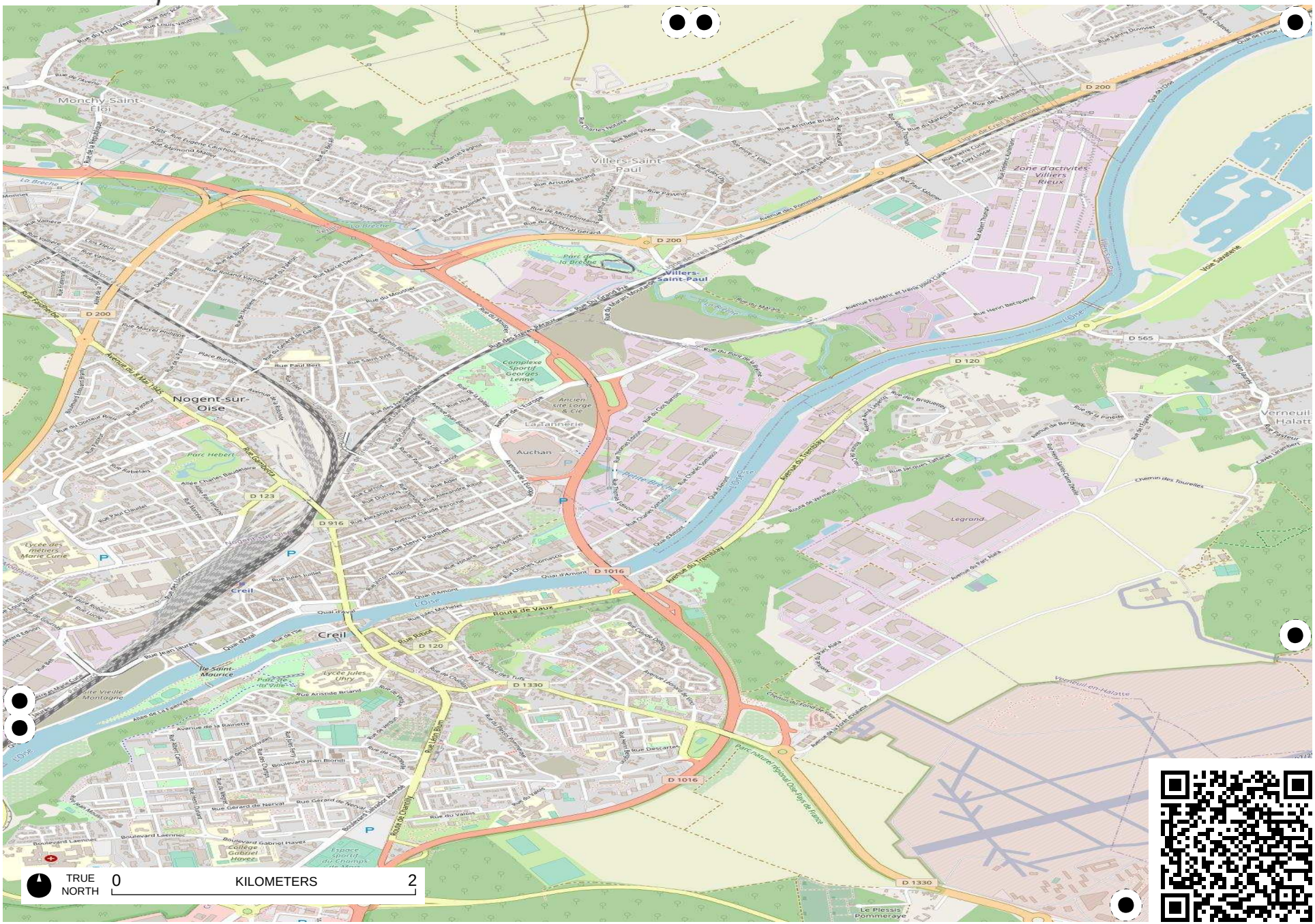

Field Papers

Avenue verte

http://fieldpapers.org/atlases/63n7tmap/O3

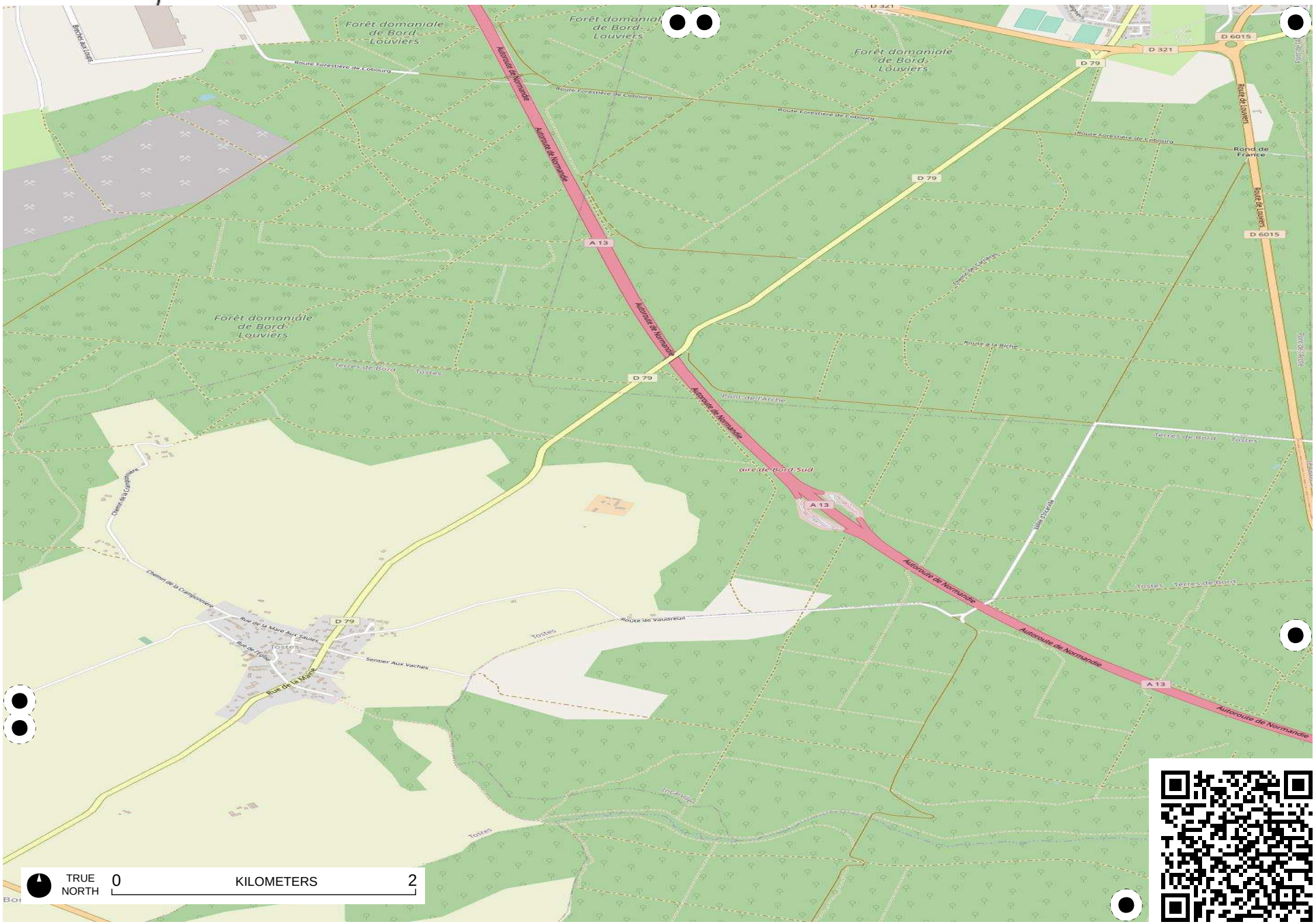

Field Papers

Avenue verte

http://fieldpapers.org/atlases/63n7tmap/O4

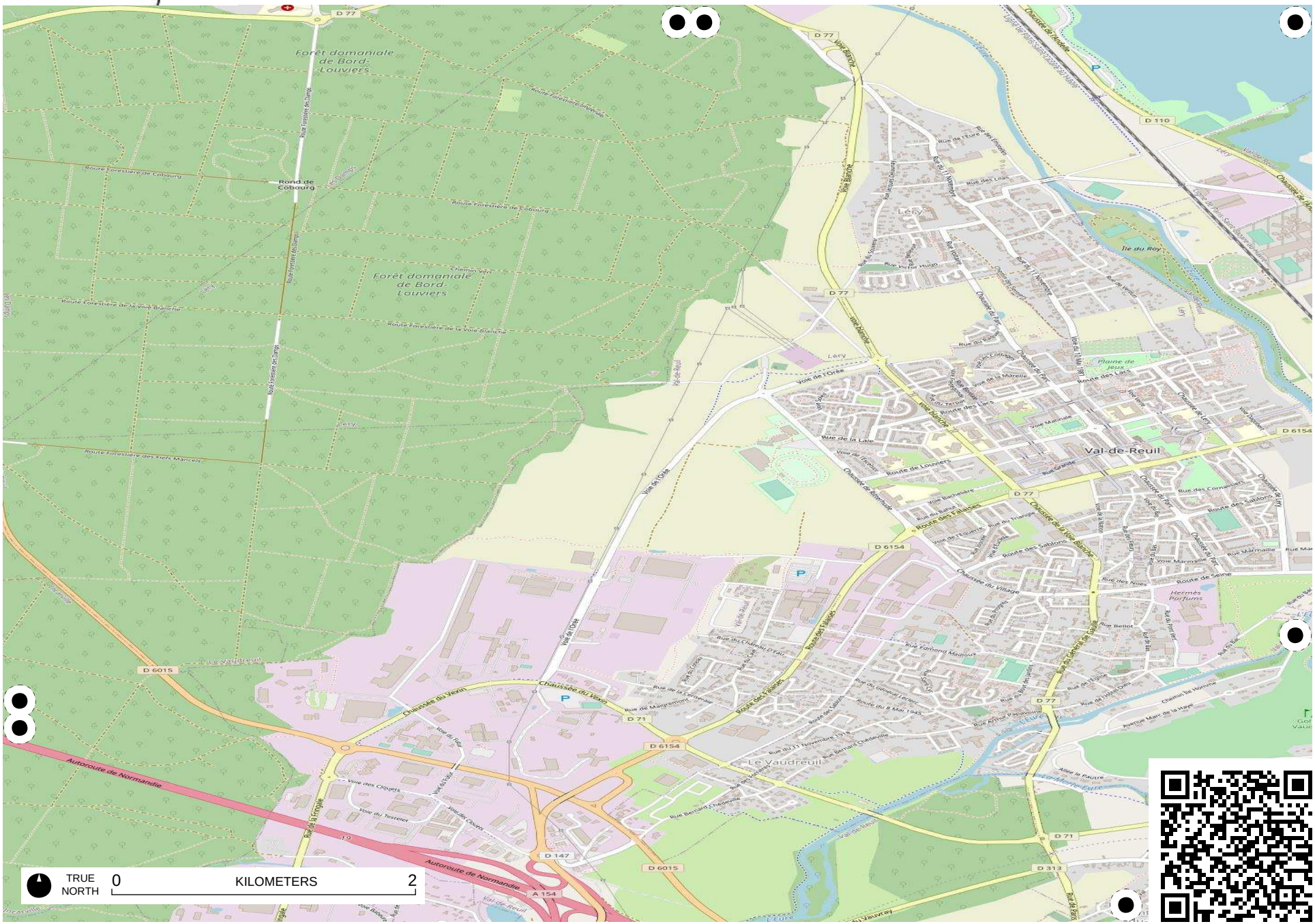

Field Papers

Avenue verte

http://fieldpapers.org/atlases/63n7tmap/O5

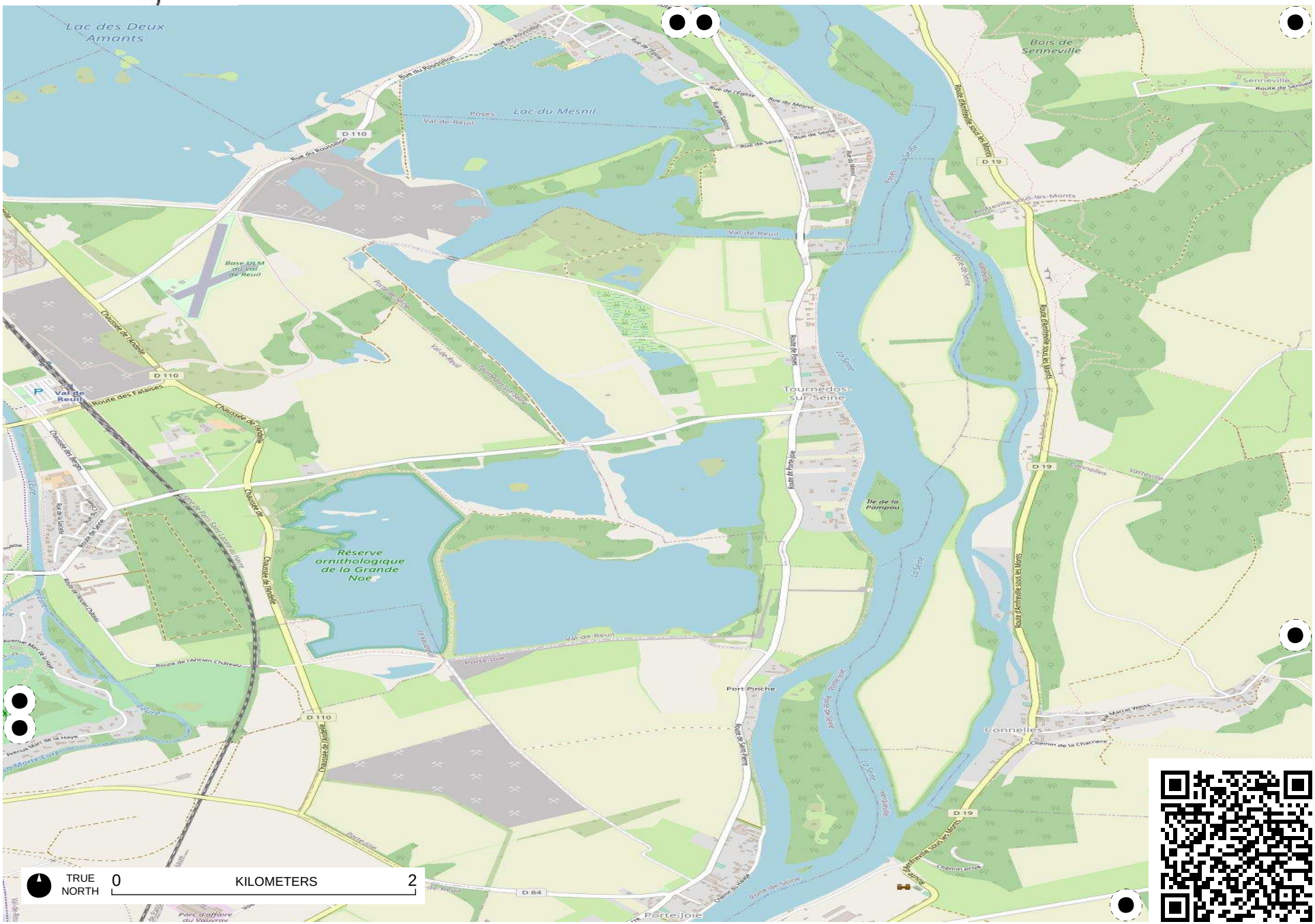

Field Papers

Avenue verte

http://fieldpapers.org/atlases/63n7tmap/O6



Field Papers

Avenue verte

http://fieldpapers.org/atlases/63n7tmap/O7



Field Papers

Avenue verte

http://fieldpapers.org/atlases/63n7tmap/O8

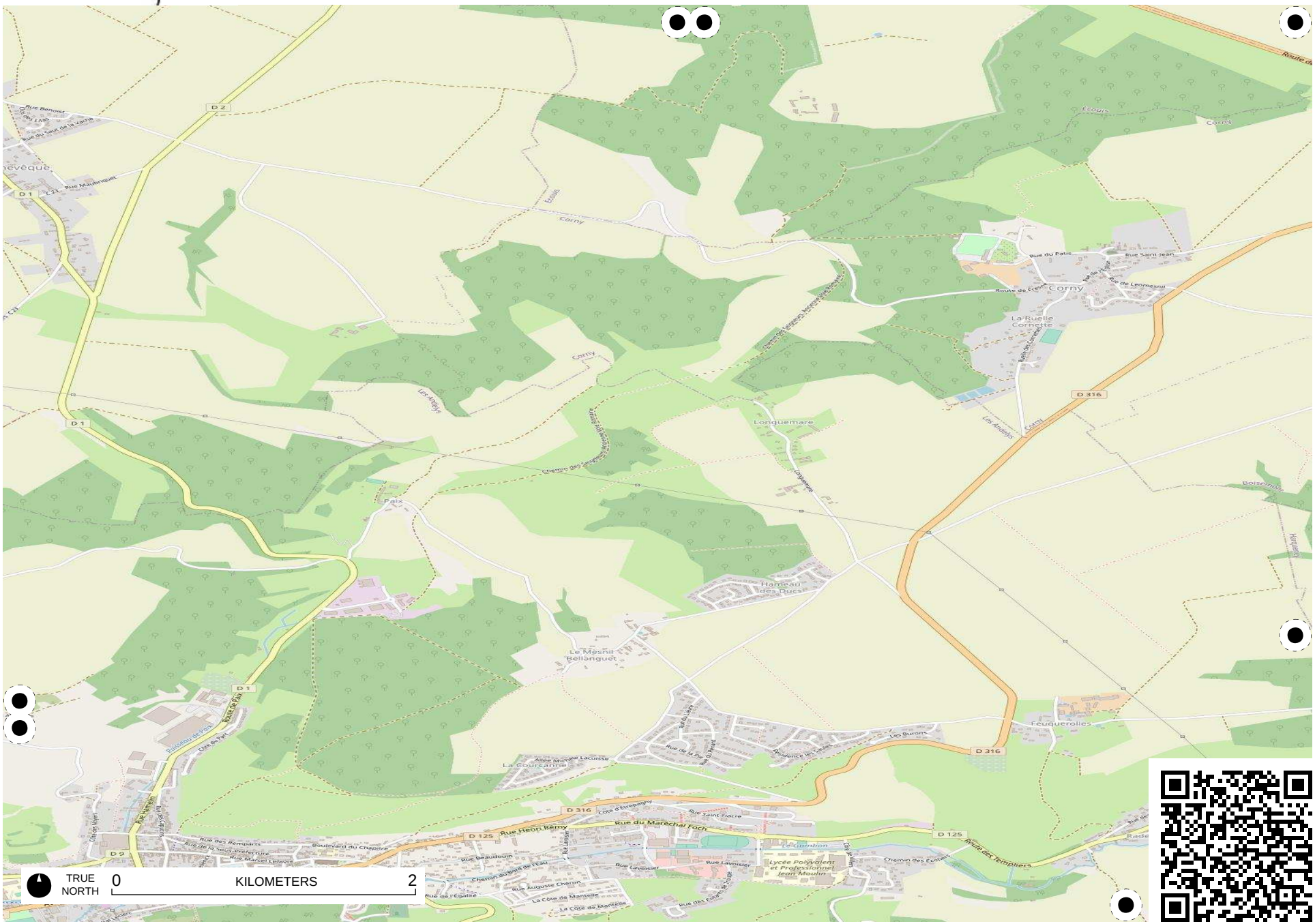

Field Papers

Avenue verte

http://fieldpapers.org/atlases/63n7tmap/O9



Field Papers

Avenue verte

http://fieldpapers.org/atlases/63n7tmap/P1

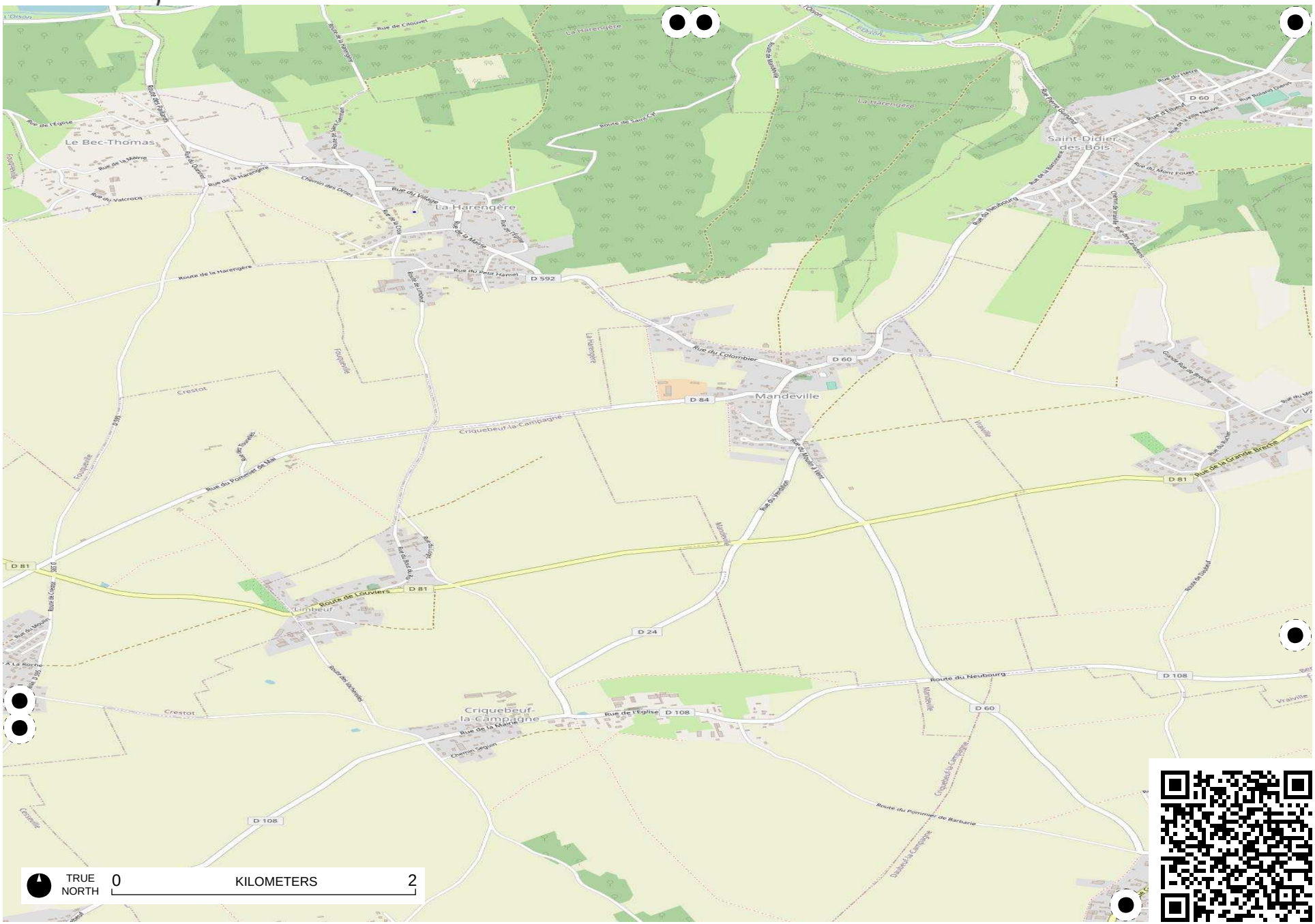

Field Papers

Avenue verte

http://fieldpapers.org/atlases/63n7tmap/P10

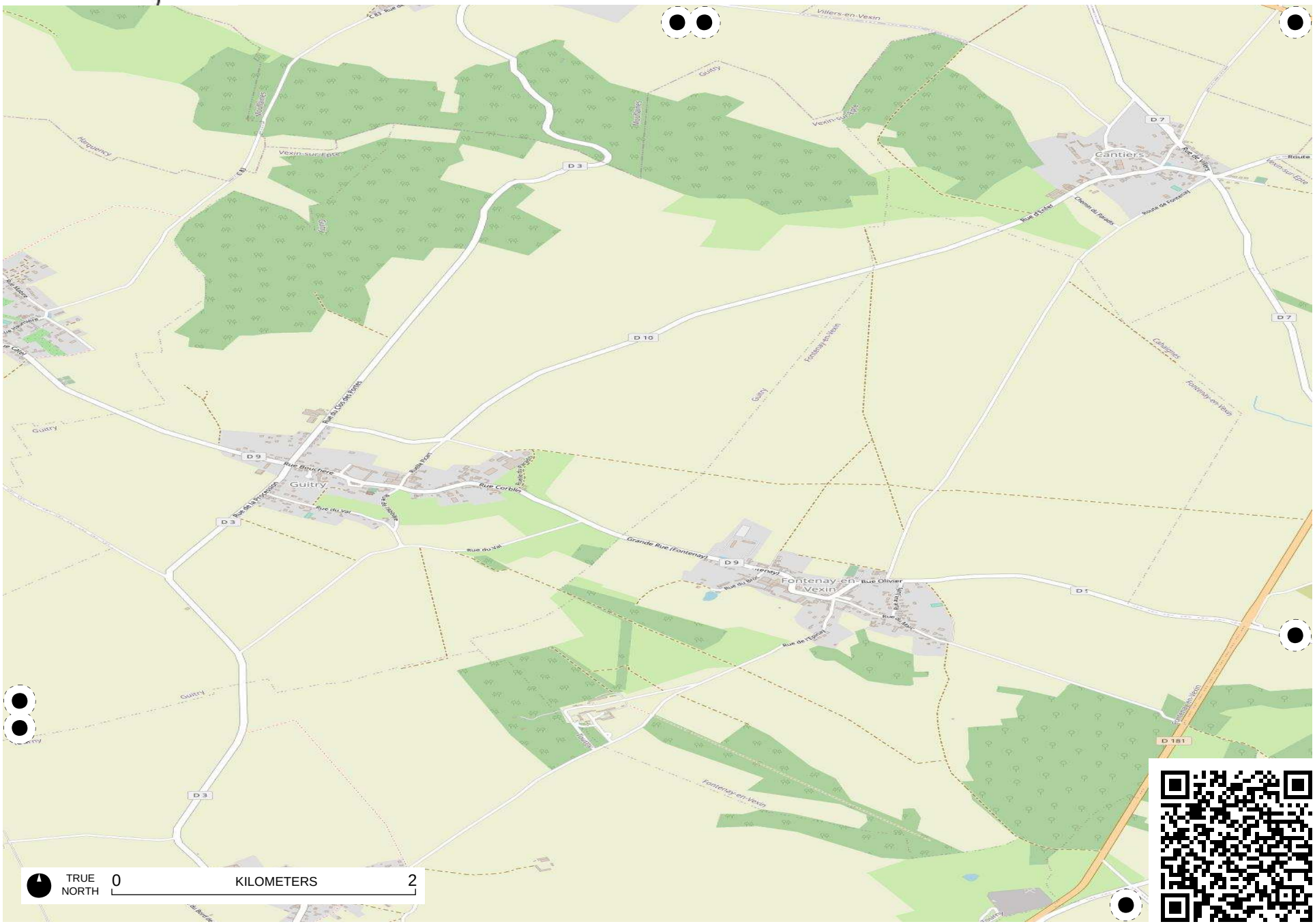

Field Papers

Avenue verte

http://fieldpapers.org/atlases/63n7tmap/P11



Field Papers

Avenue verte

http://fieldpapers.org/atlases/63n7tmap/P12



Field Papers

Avenue verte

http://fieldpapers.org/atlases/63n7tmap/P13

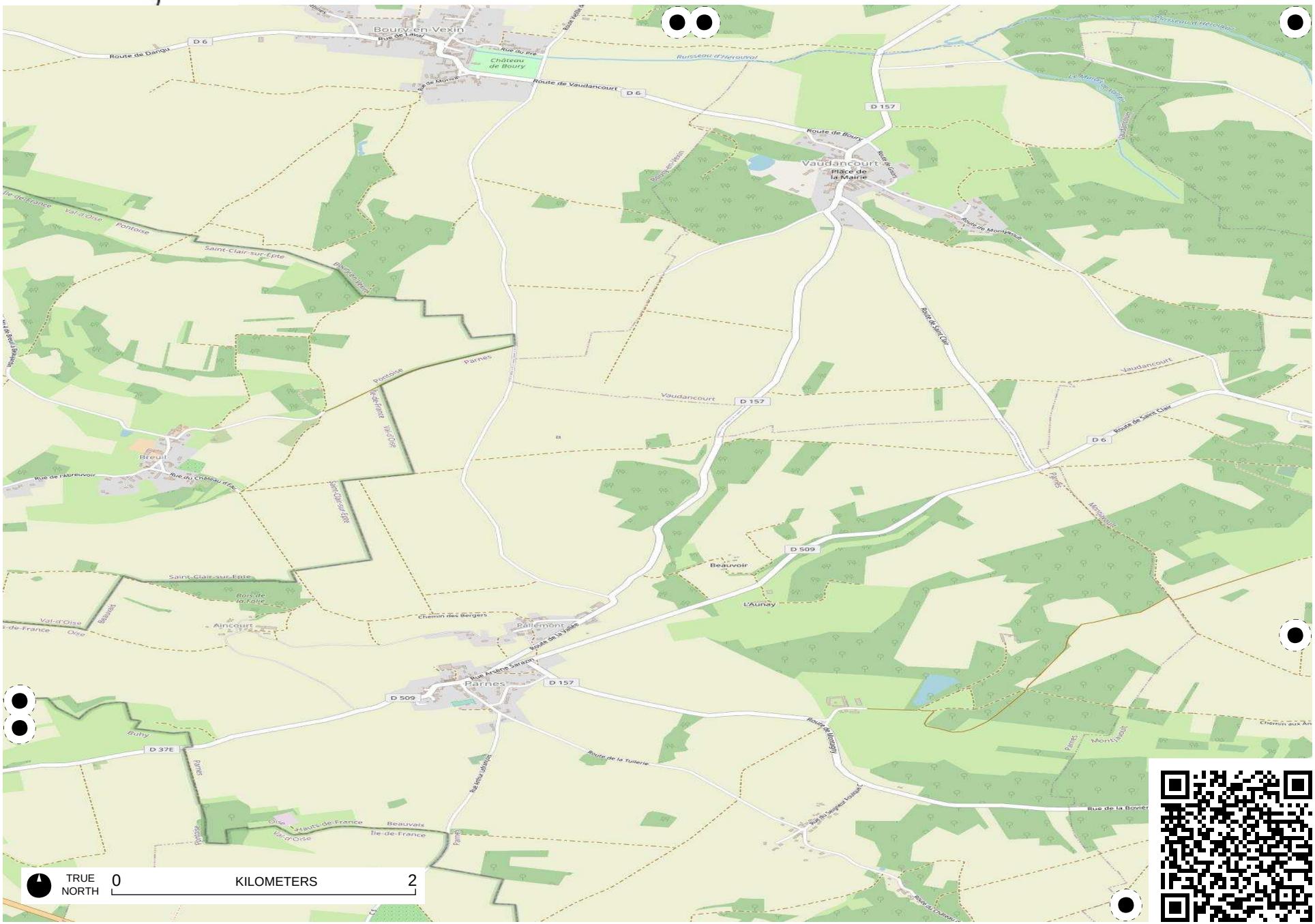

Field Papers

Avenue verte

http://fieldpapers.org/atlases/63n7tmap/P14

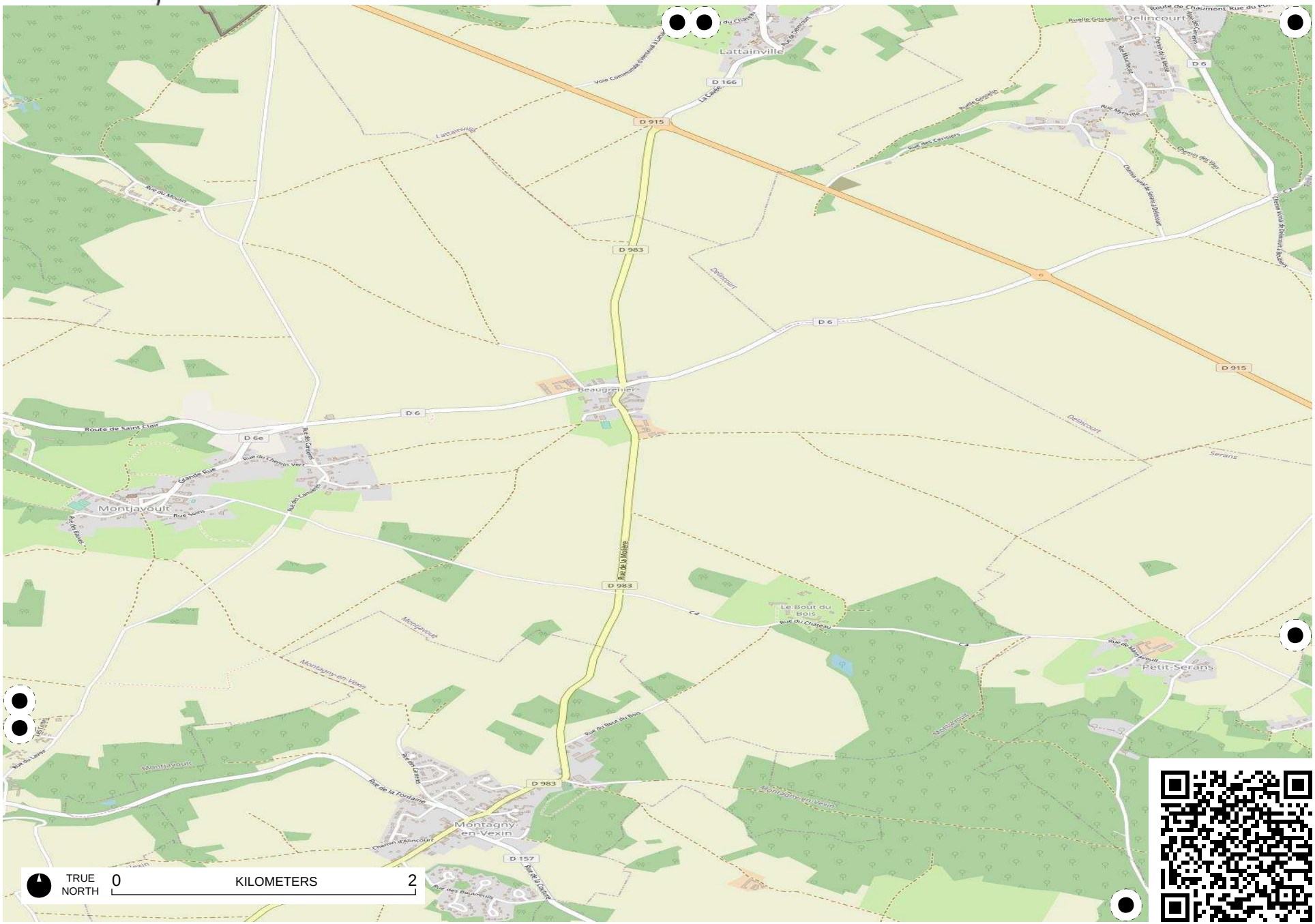

Field Papers

Avenue verte

http://fieldpapers.org/atlases/63n7tmap/P15

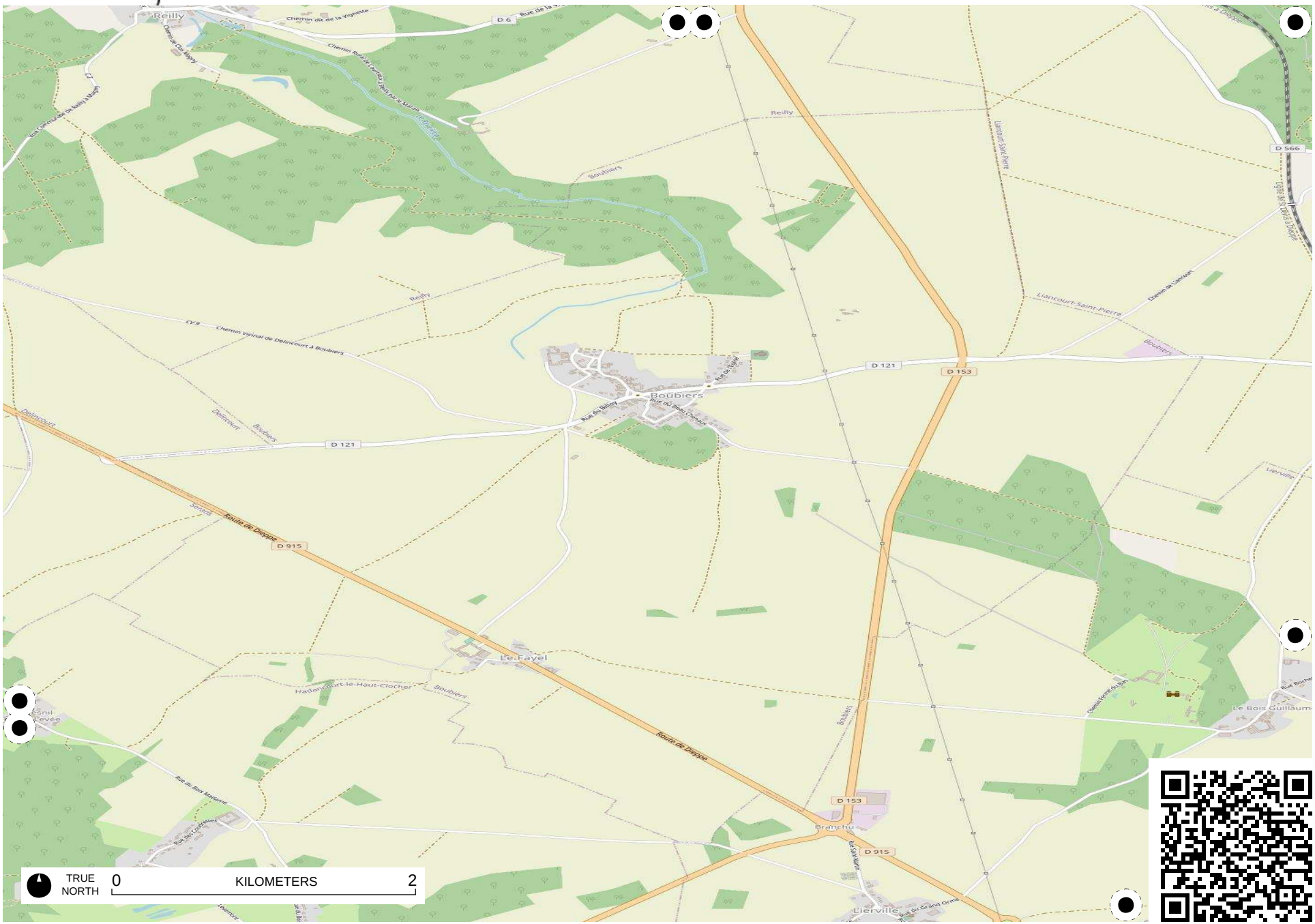

Field Papers

Avenue verte

http://fieldpapers.org/atlases/63n7tmap/P16



Field Papers

Avenue verte

http://fieldpapers.org/atlases/63n7tmap/P17

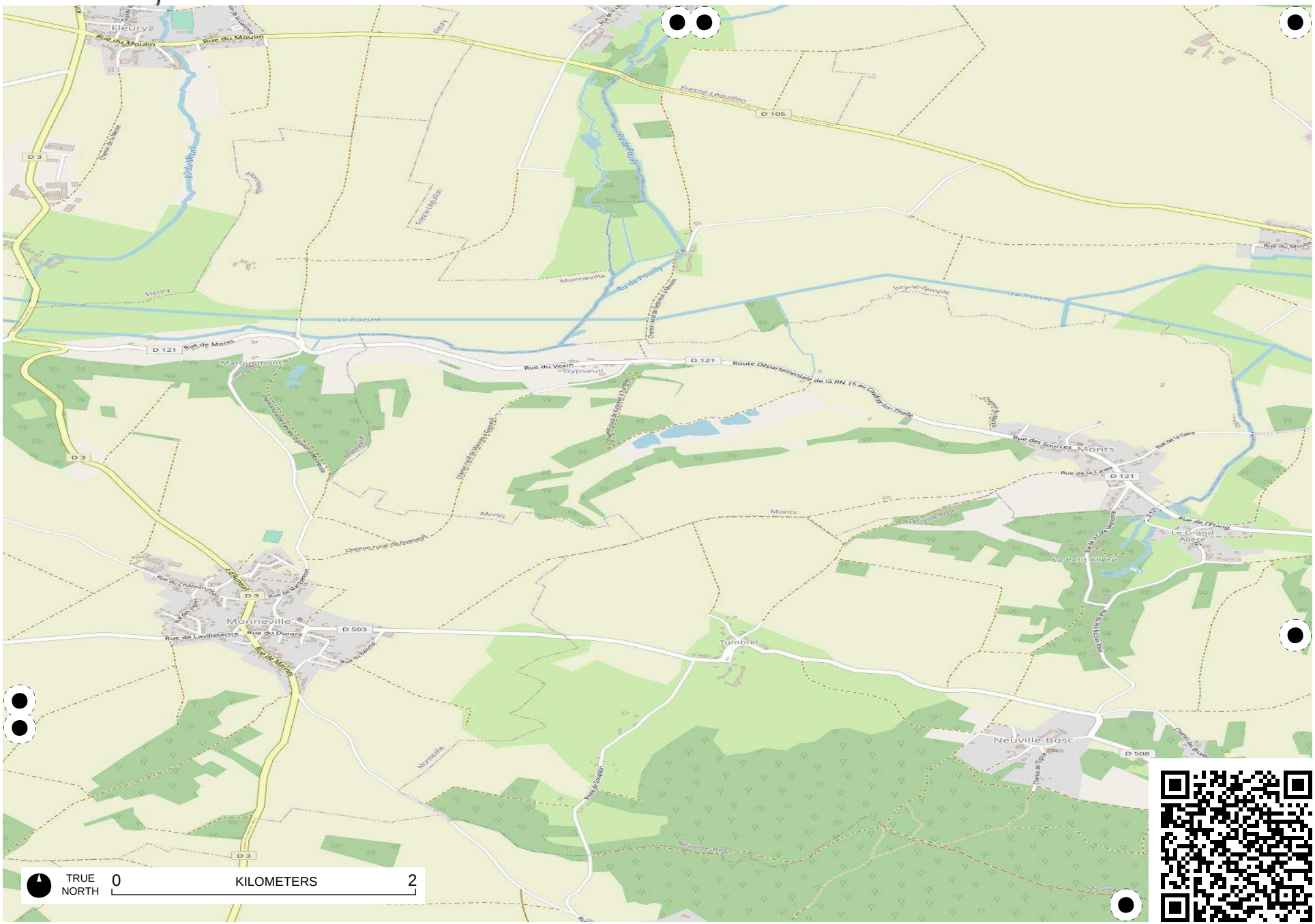

Field Papers

Avenue verte

http://fieldpapers.org/atlases/63n7tmap/P18

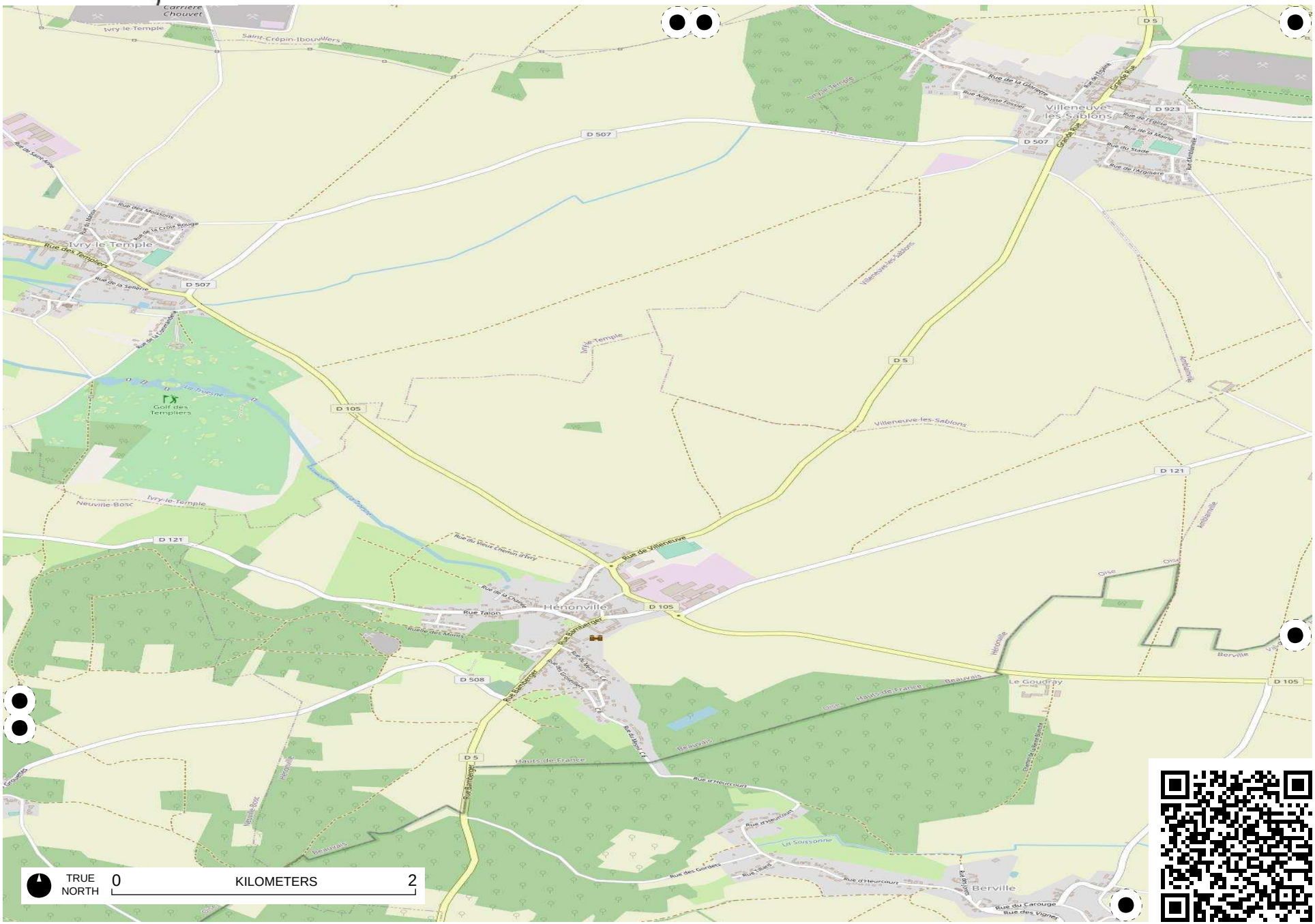

Field Papers

Avenue verte

http://fieldpapers.org/atlases/63n7tmap/P19

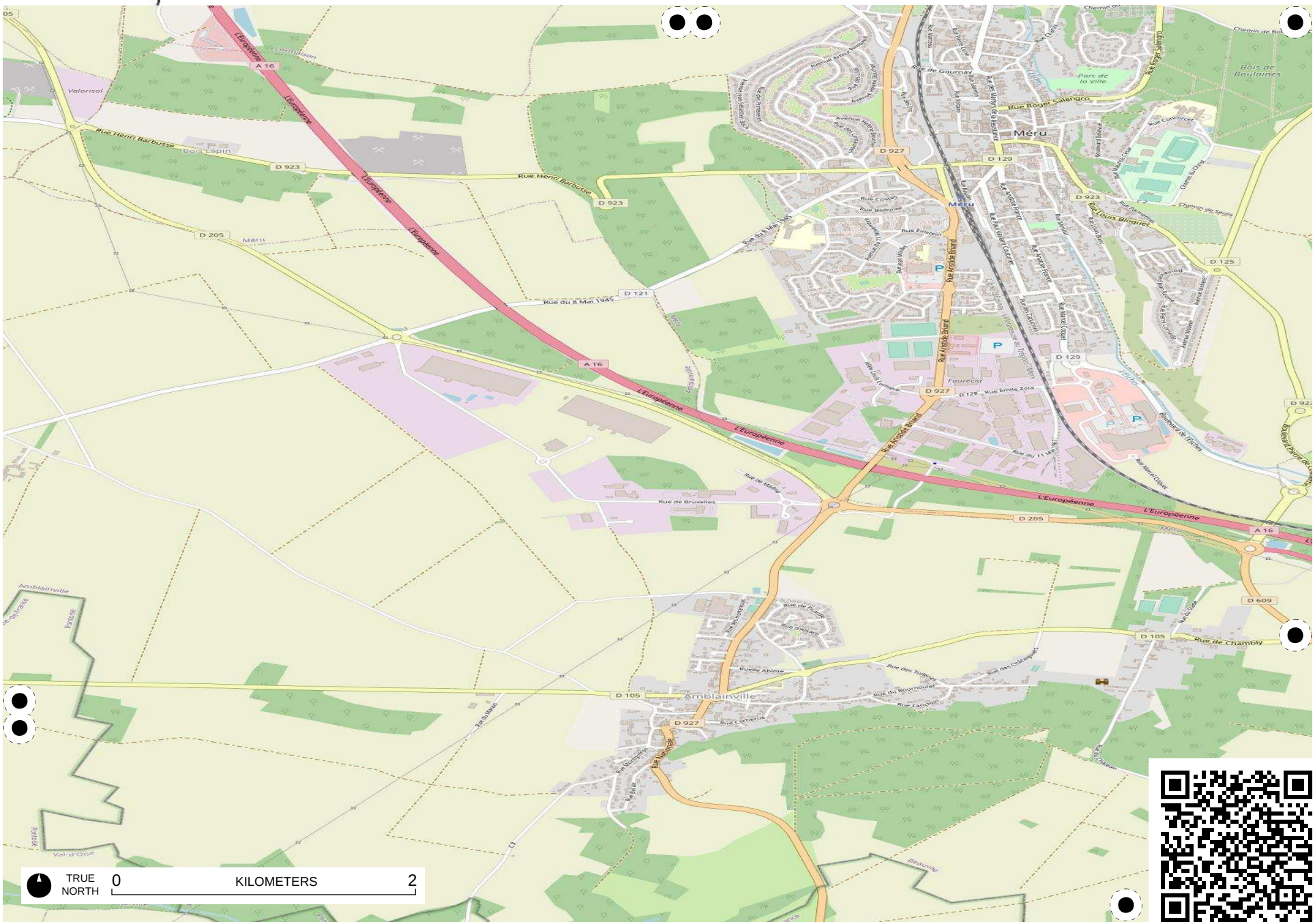

Field Papers

Avenue verte

http://fieldpapers.org/atlases/63n7tmap/P2

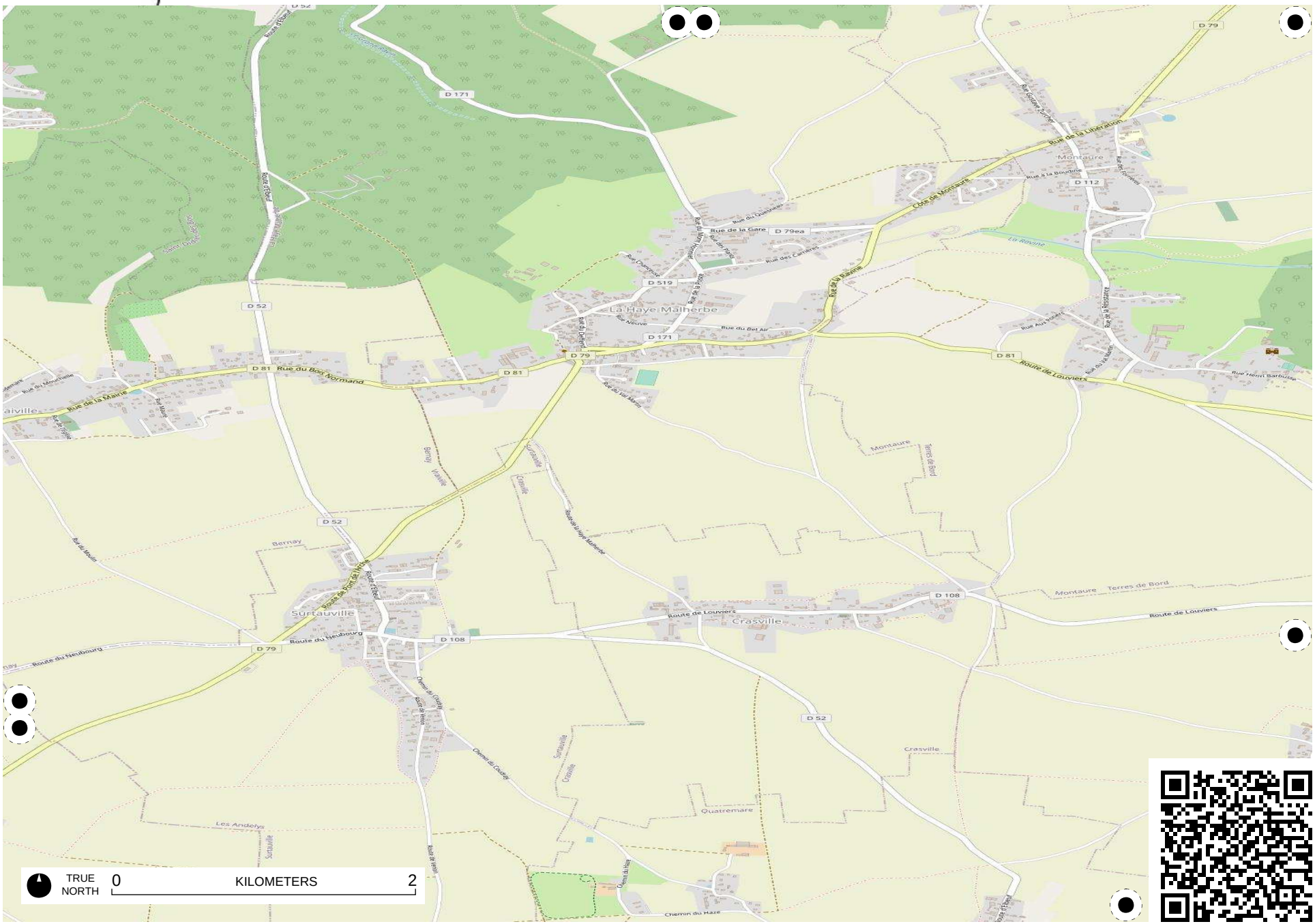

Field Papers

Avenue verte

http://fieldpapers.org/atlases/63n7tmap/P20



Field Papers

Avenue verte

http://fieldpapers.org/atlases/63n7tmap/P21

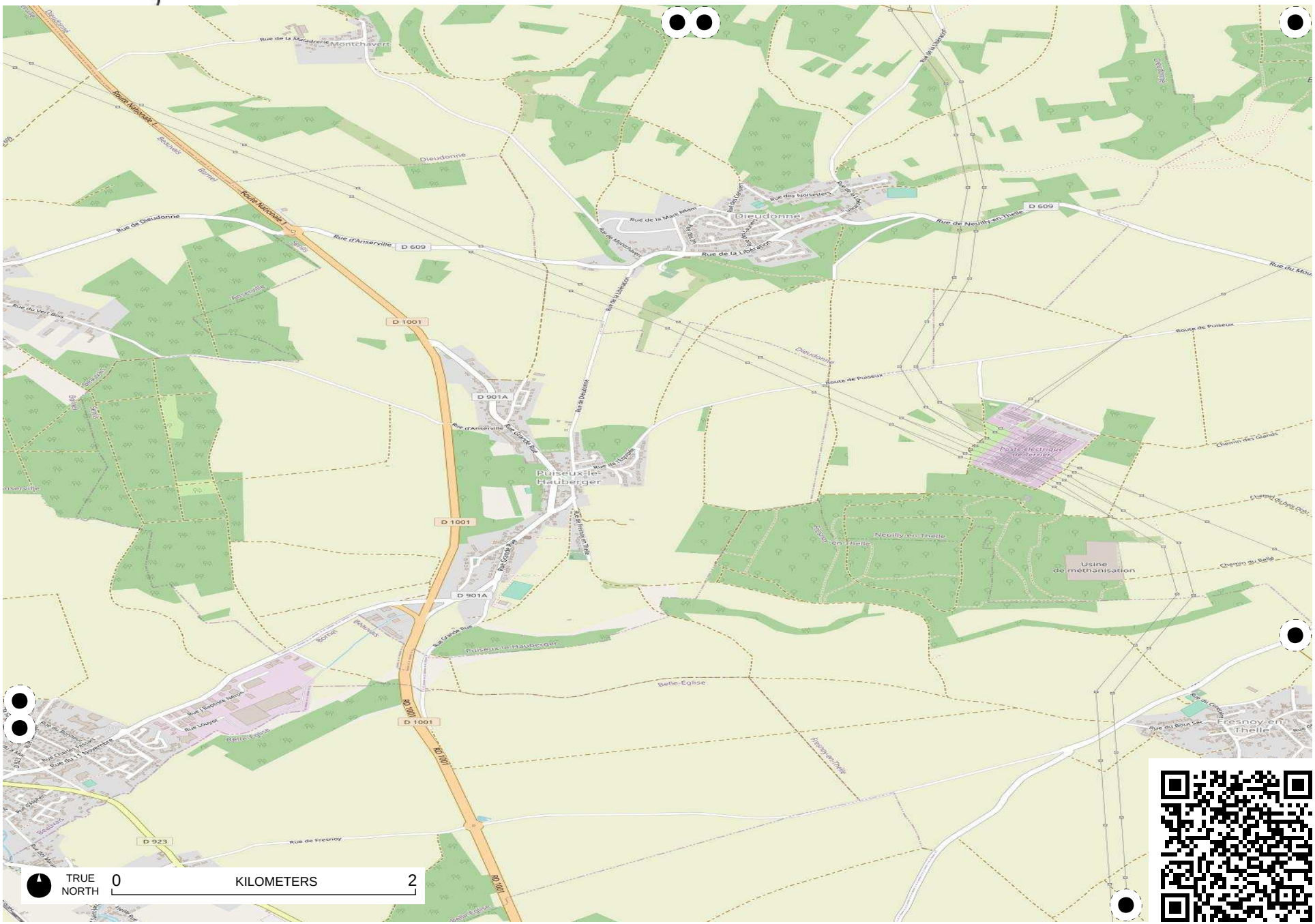

Field Papers

Avenue verte

http://fieldpapers.org/atlases/63n7tmap/P22

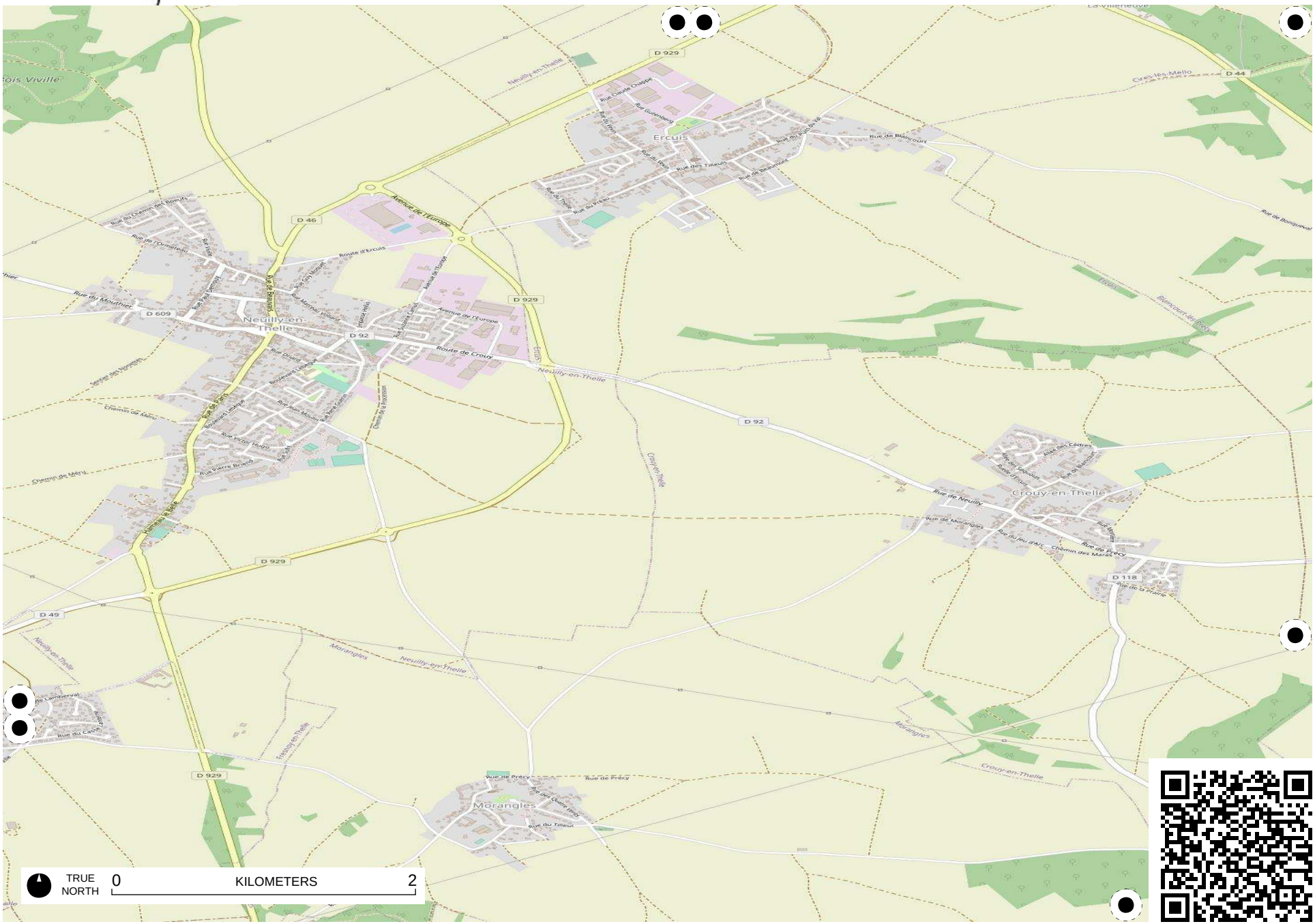

Field Papers

Avenue verte

http://fieldpapers.org/atlases/63n7tmap/P23

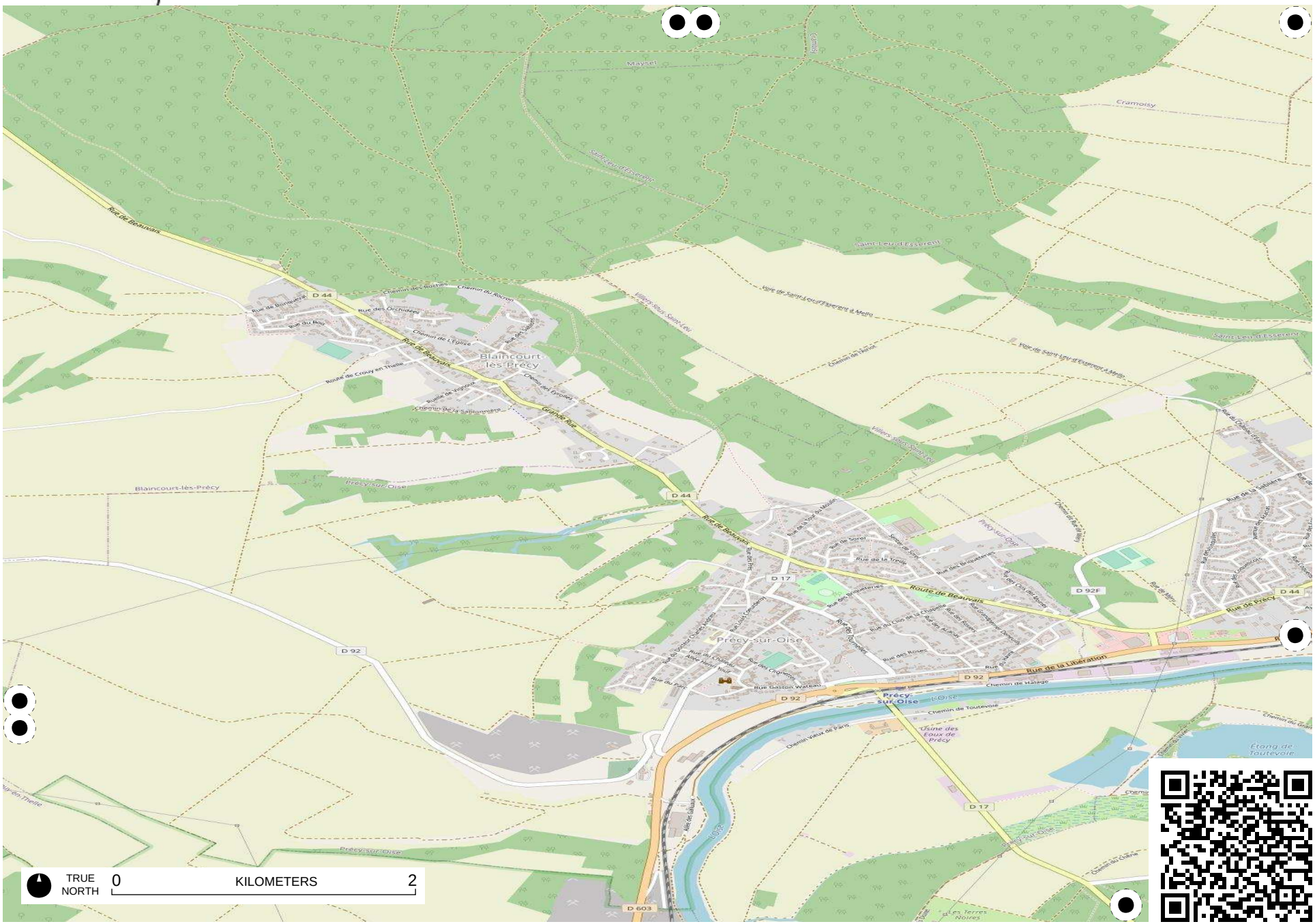

Field Papers

Avenue verte

http://fieldpapers.org/atlases/63n7tmap/P24



Field Papers

Avenue verte

http://fieldpapers.org/atlases/63n7tmap/P25

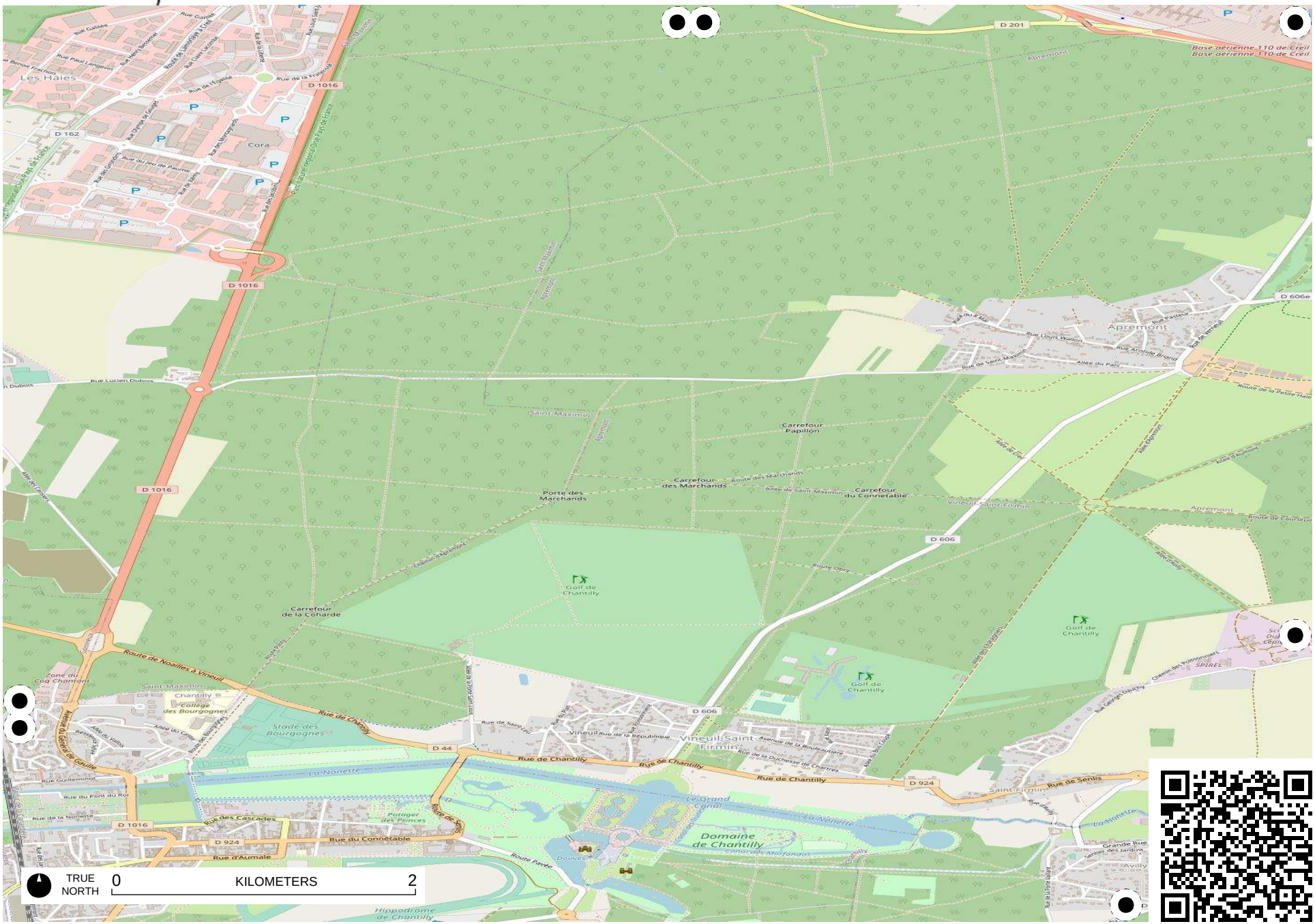

Field Papers

Avenue verte

http://fieldpapers.org/atlases/63n7tmap/P3

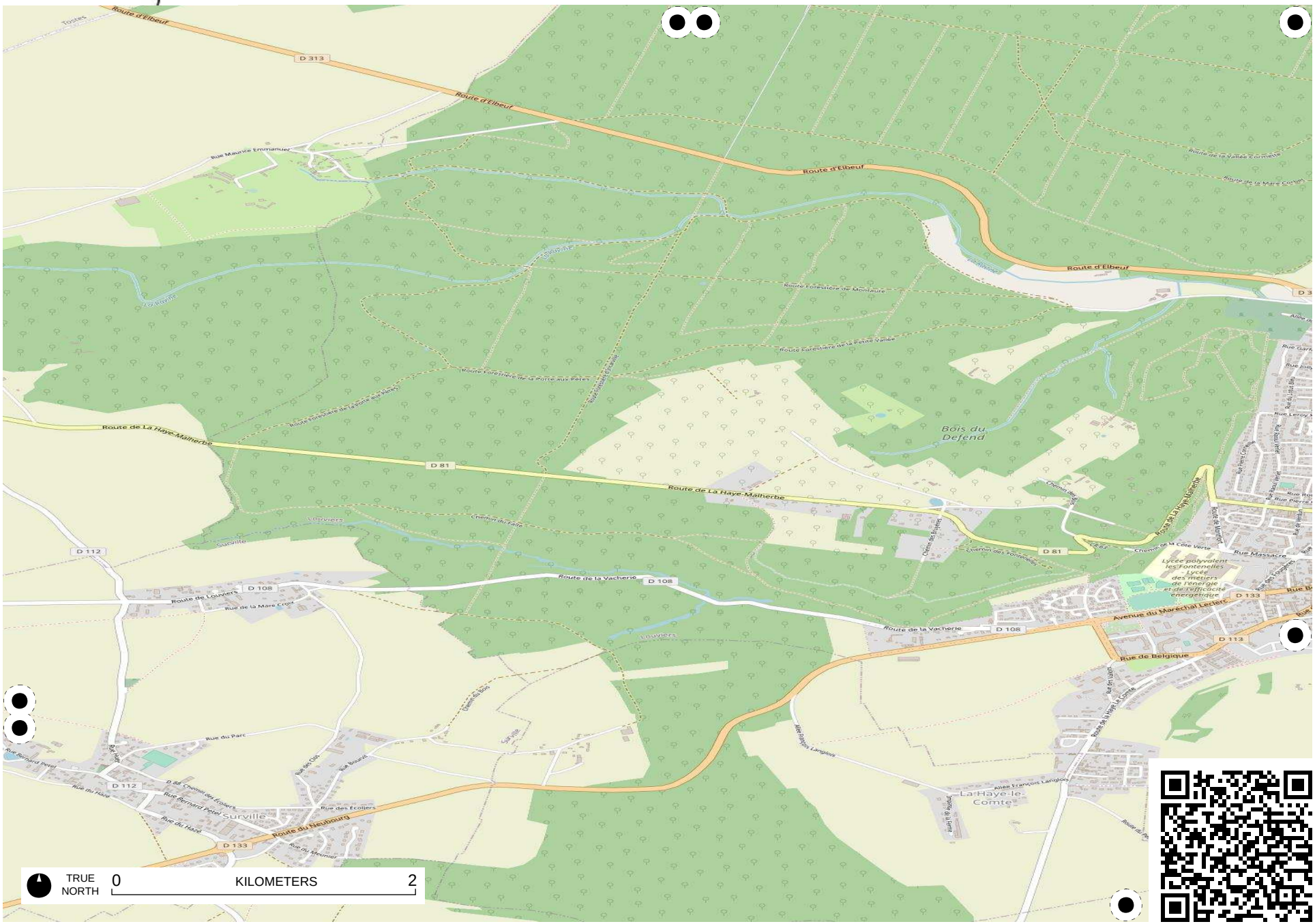

Field Papers

Avenue verte

http://fieldpapers.org/atlases/63n7tmap/P4

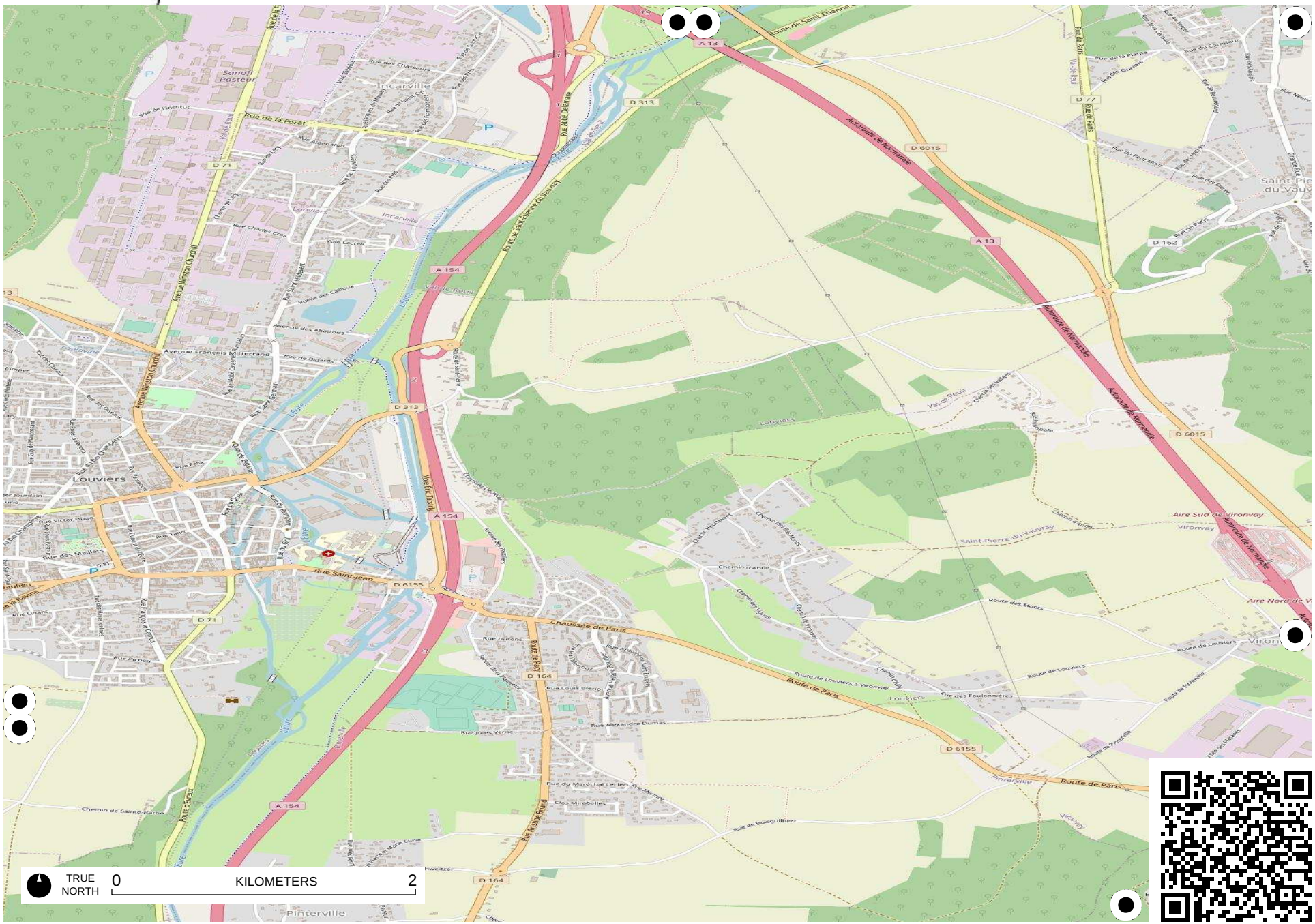
TRUE NORTH
0
KILOMETERS
2
Louviers
Incarville
Pinterville
Saint-Pierre-du-Vauvray
Vironvay
Aire Sud de Vironvay
Aire Nord de V
Autoroute de Normandie
A 13
A 154
D 313
D 6015
D 6155
D 71
D 164
D 77
D 162
Route de Paris
Chaussée de Paris
Rue Saint-Jean
Route de Louviers à Vironvay
Route de Louviers
Route des Monts
Rue de la Forêt
Avenue Winston Churchill
Avenue François Mitterrand
Rue Abbé Delamare
Route de Saint-Étienne du Vauvray
Rue Alexandre Dumas
Rue du Maréchal Leclerc
Rue de Bosguilbert
Clos Mirabelles
Chemin de Sainte-Barbe
Rue Jules Verne
Rue Louis Blériot
Rue Durens
Rue des Foulonnières
Route de Pinterville
Rue de la Plante
Rue du Carrefour
Rue de Paris
Rue du Petit Moril
Rue des Graviers
Rue des Chasseurs
Rue de l'Institut
Rue Charles Cros
Rue Saint-Hubert
Rue de Bigards
Rue des Maillets
Rue Victor Hugo
Rue Pichon
Rue Fabre
Rue Pasteur
Rue Arnold de Port
Rue Jean Jaurès
Rue Jean Mermoz
Rue Antoine de Saint-Exupéry
Rue Hélène Boucher
Rue Ampère
Rue Marie Curie
Rue Albert Einstein
Rue Pierre et Marie Curie
Rue Blaise Pascal
Rue Gay-Lussac
Rue Léonard de Vinci
Rue Louis Pasteur
Rue Jean Monnet
Rue Jean Perrin
Rue Jean Germain
Rue Jean Lecanuet
Rue Jean Moulin
Rue Jean Rostand
Rue Jean Bart
Rue Jean Mermoz
Rue Jean Jaurès

Field Papers

Avenue verte

http://fieldpapers.org/atlases/63n7tmap/P5



Field Papers

Avenue verte

http://fieldpapers.org/atlases/63n7tmap/P6


La Seine
Muids
Bernières-sur-Seine
La Mare-Sous-Venables
Venables
Villers-sur-le-Roule
Route de la Mare
Route du Docteur Thierry de Martel
Rue de la Messe
Rue du Lac
Rue du Point Bleu
Rue du Pré Aubry
Rue des Moles
Rue Poitel
Rue des Boudiers
Route de l'Ormais
Rue Georges Hann
Rue de l'Église
Route de Gaillon
Route de Muids
Rue du Gros Buisson
Route de la Garenne
Rue du Parc
Route de la Roquette
Route d'Andé
Rue d'Hardencourt
Île du Port
Les Trois Lacs
Rue du Moulin Rabut
Rue de la Tropique
Rue Nationale
Rue des Sources
Rue des Bleuets
Rue des Roses
Rue des Vignes
Rue du Parc-D 176
Route de la Roquette
Route de Venables
Rue des Amaryllis
Rue Perrier
Rue du Four
Rue du Gué
Rue de la Fontaine
Rue de la Mare
Rue du Moulin
Rue de la Tropique
Rue de la Messe
Rue de la Mare
Rue de la Roquette
Rue de la Garenne
Rue de la Fontaine

Field Papers

Avenue verte

http://fieldpapers.org/atlases/63n7tmap/P7



Field Papers

Avenue verte

http://fieldpapers.org/atlases/63n7tmap/P8

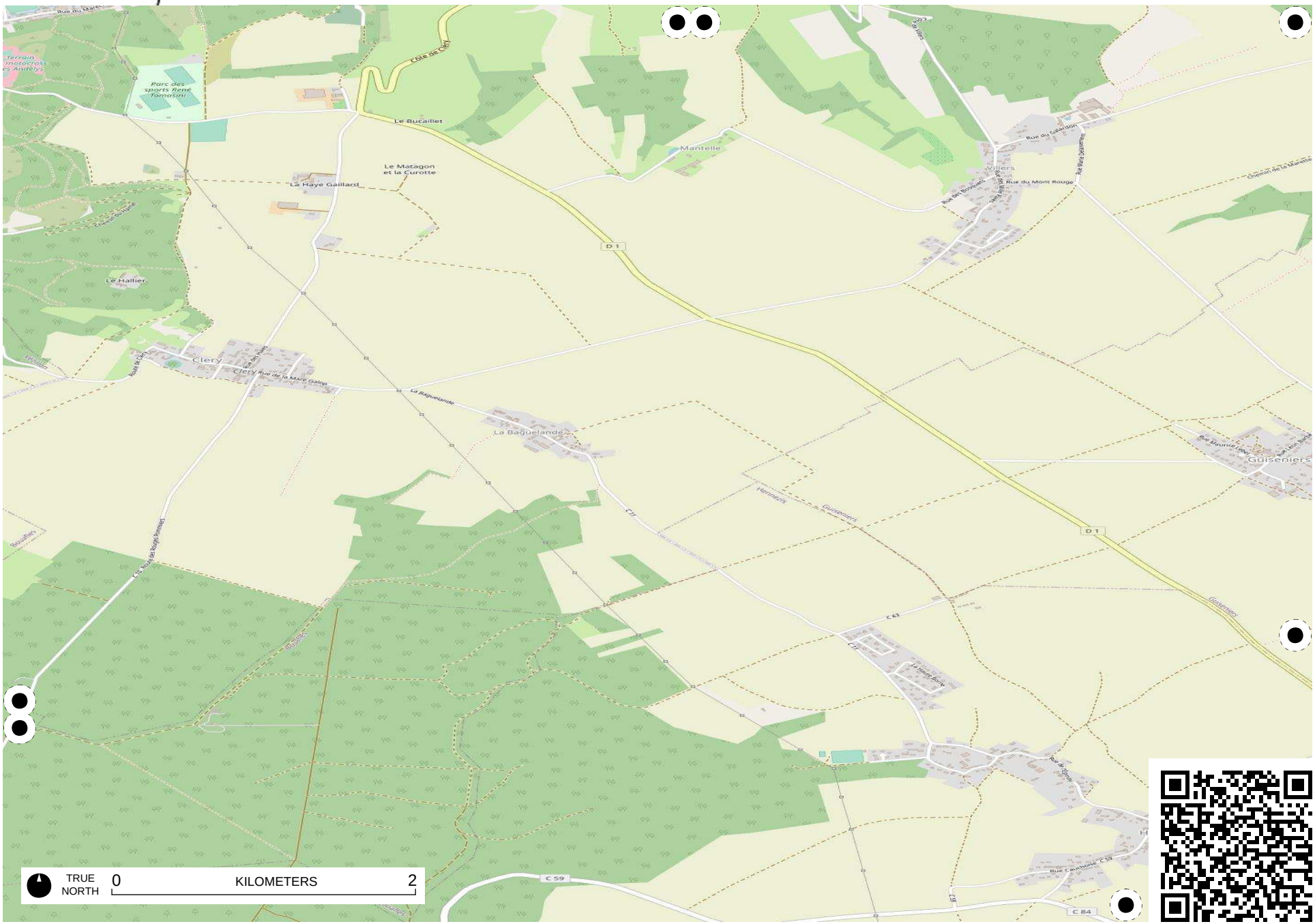

Field Papers

Avenue verte

http://fieldpapers.org/atlases/63n7tmap/P9

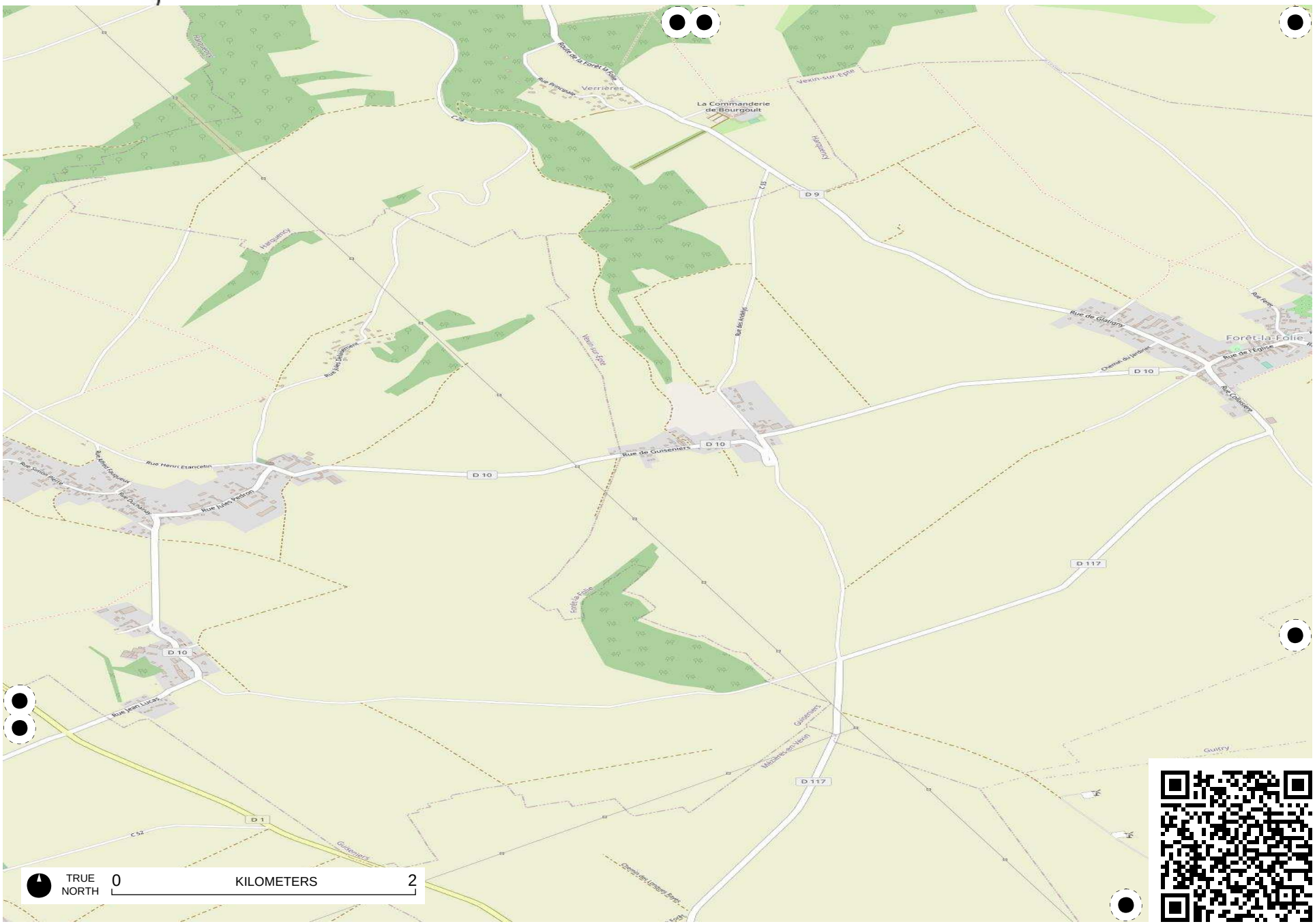

Field Papers

Avenue verte

http://fieldpapers.org/atlases/63n7tmap/Q1

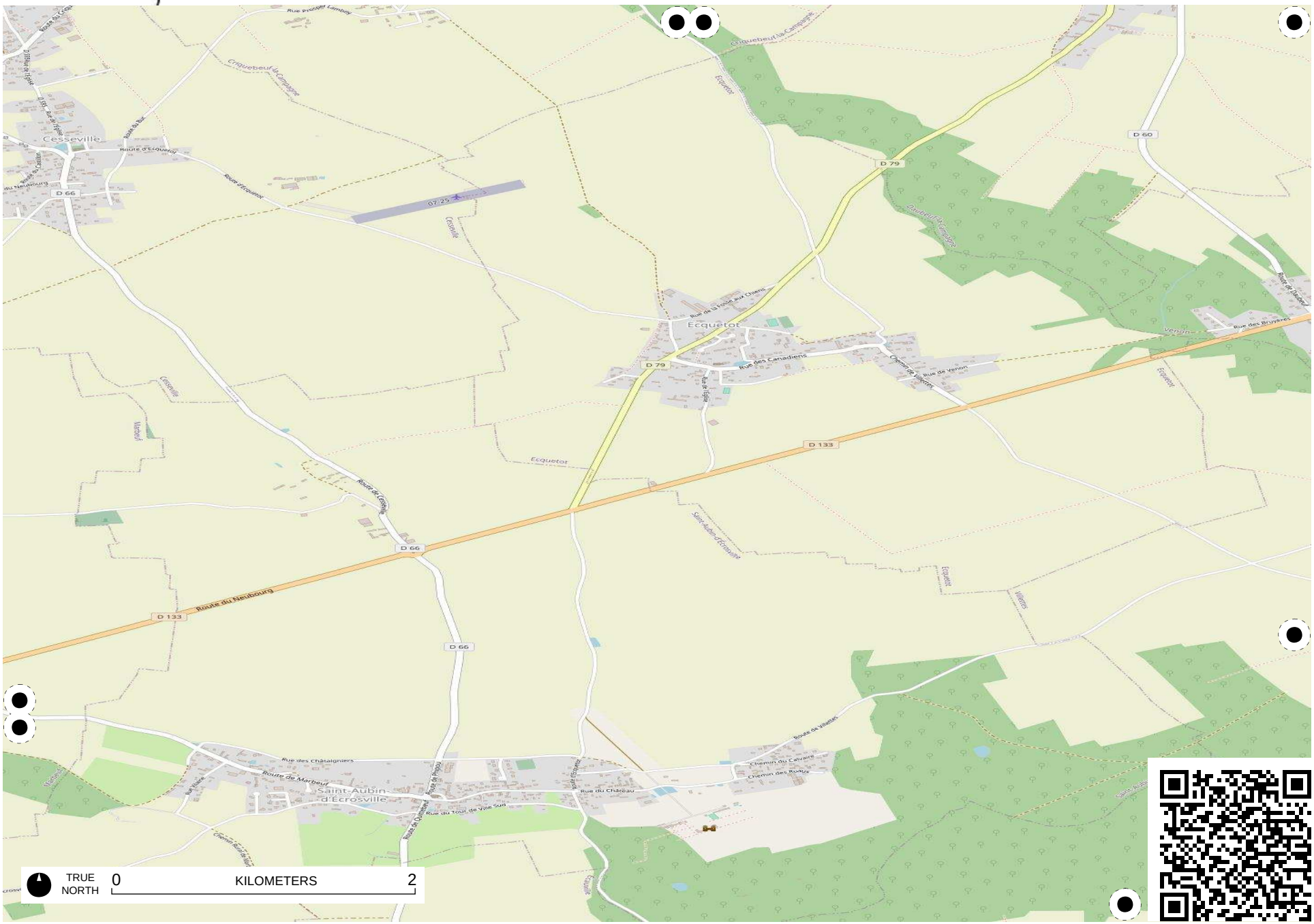

Field Papers

Avenue verte

http://fieldpapers.org/atlases/63n7tmap/Q10

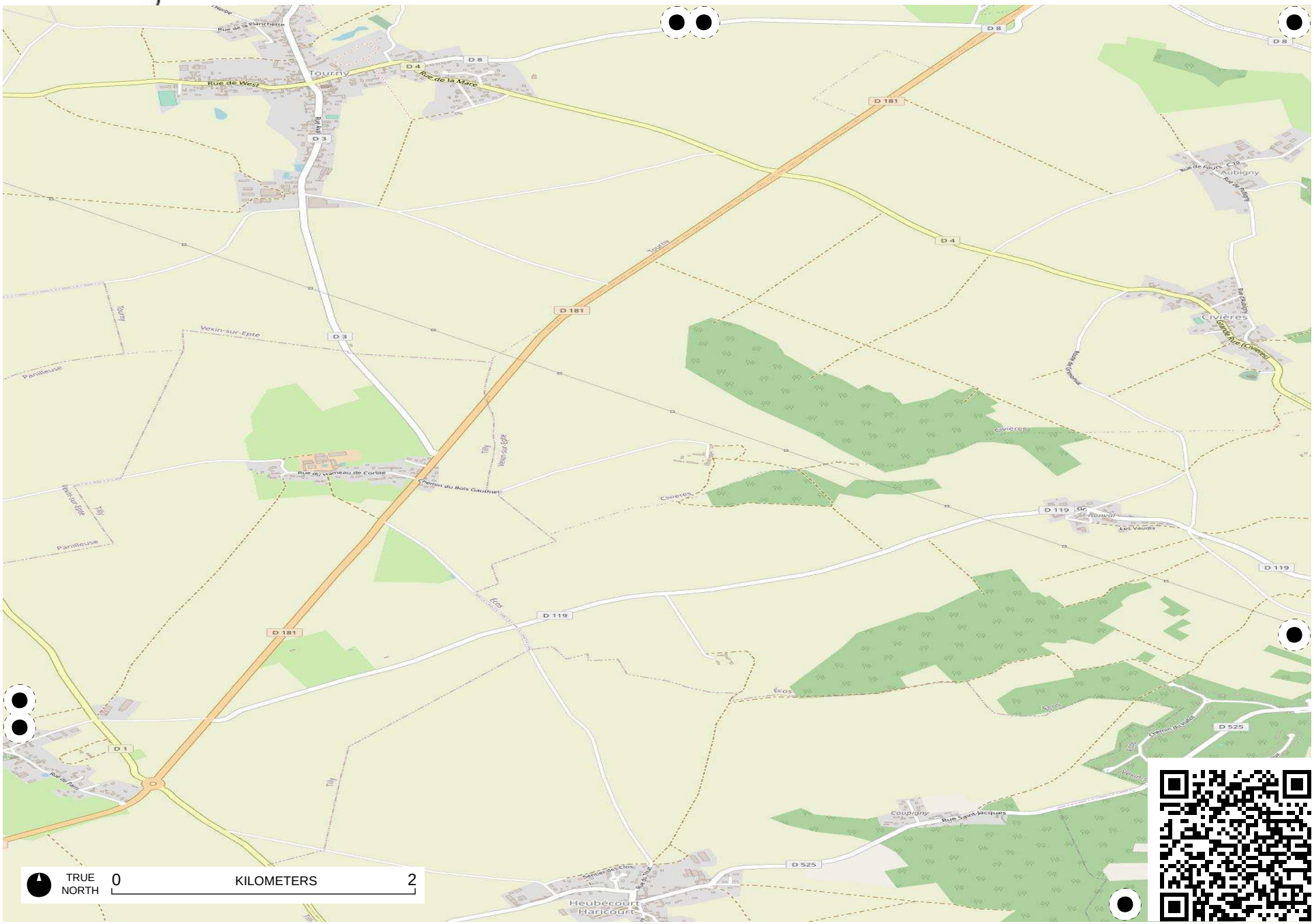

Field Papers

Avenue verte

http://fieldpapers.org/atlases/63n7tmap/Q11

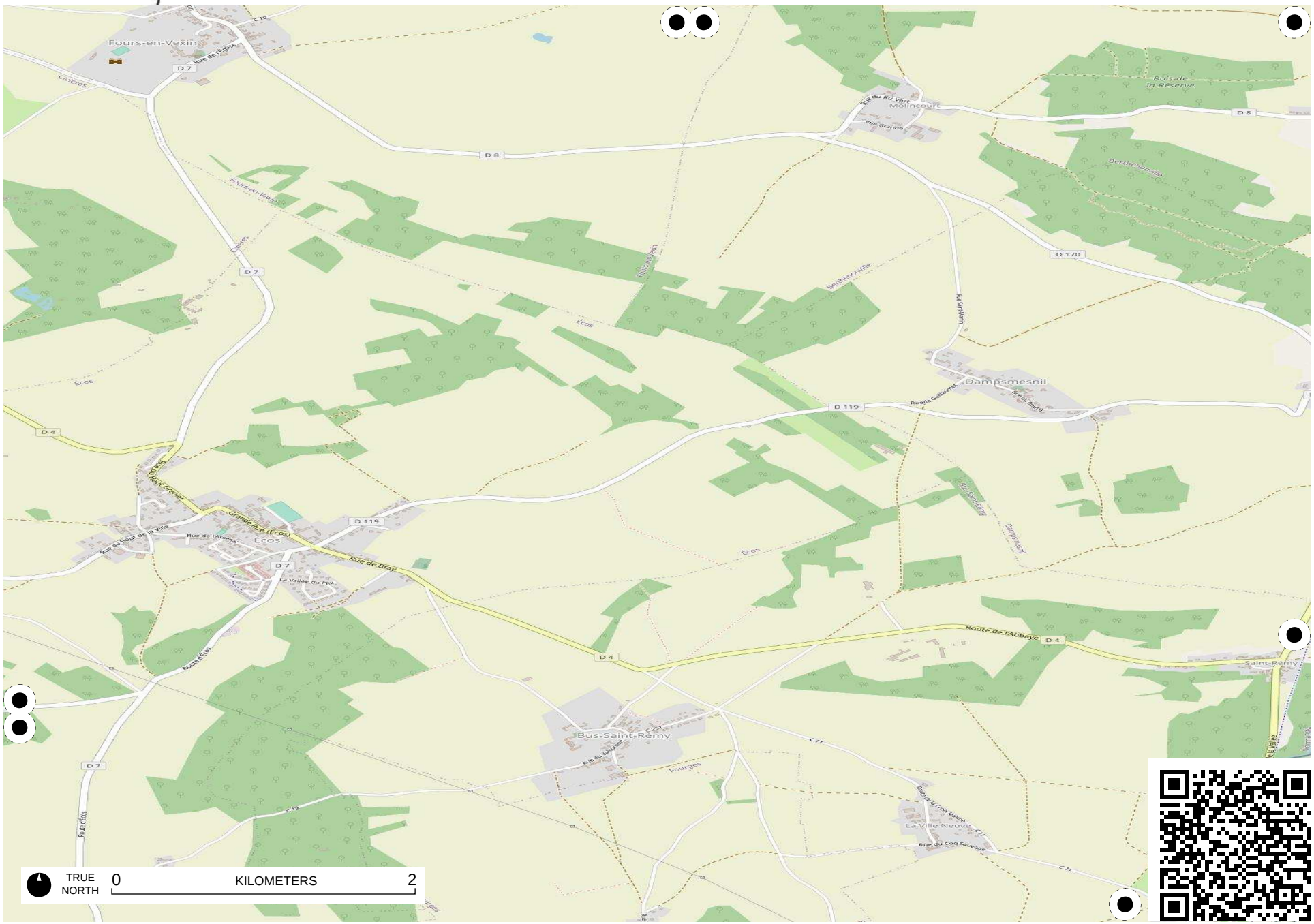

Field Papers

Avenue verte

http://fieldpapers.org/atlases/63n7tmap/Q12

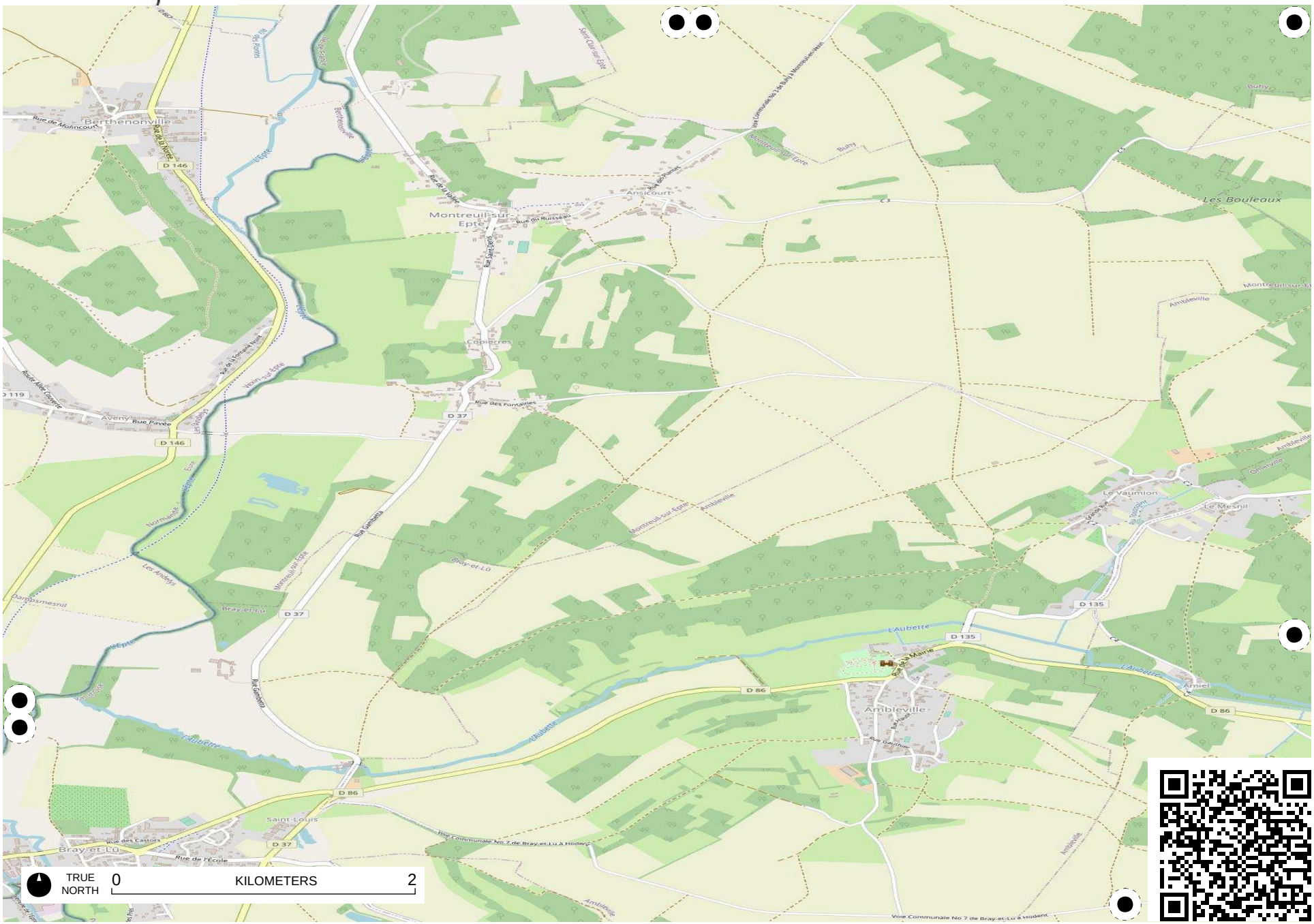

Field Papers

Avenue verte

http://fieldpapers.org/atlases/63n7tmap/Q13



Field Papers

Avenue verte

http://fieldpapers.org/atlases/63n7tmap/Q14

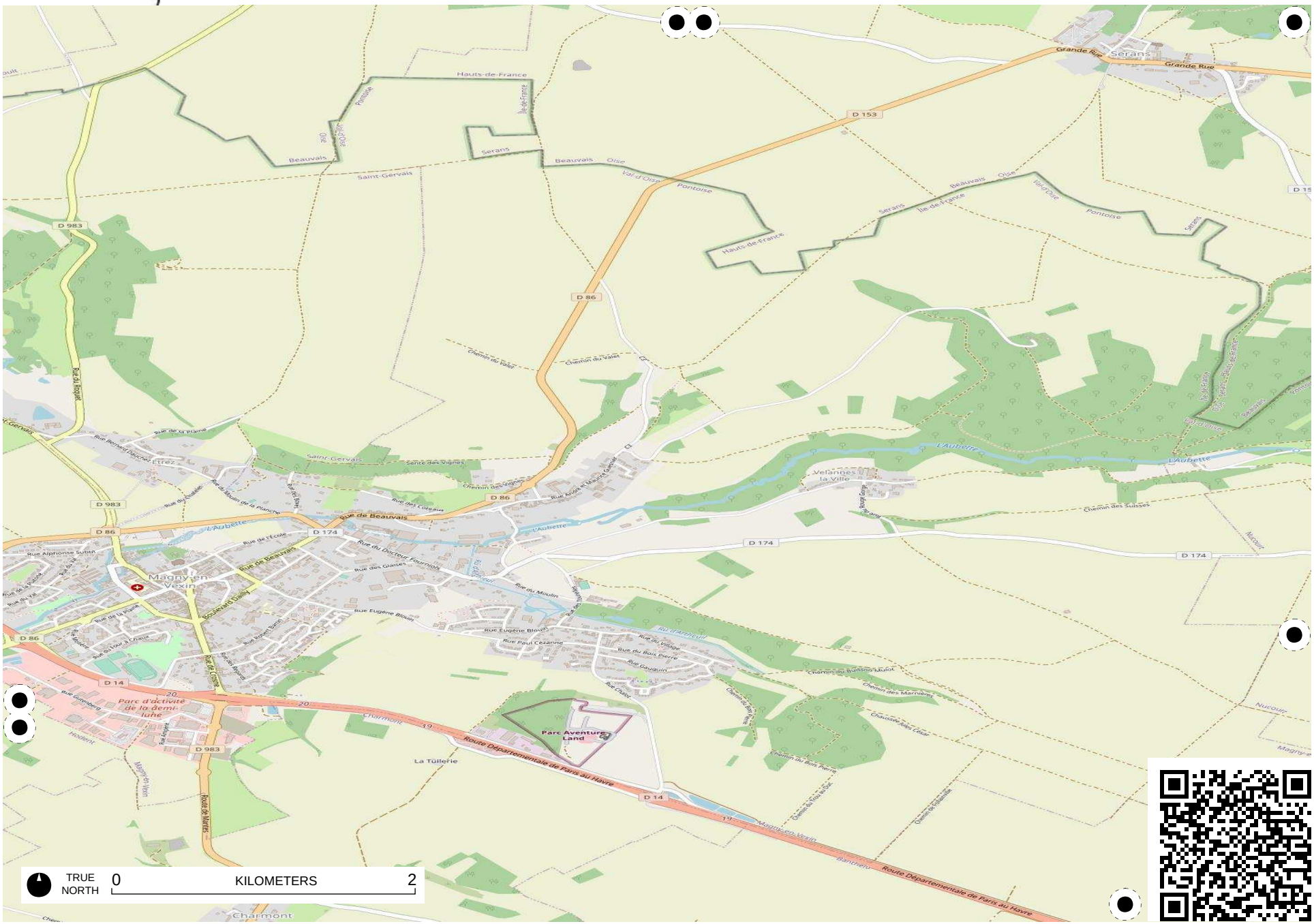

Field Papers

Avenue verte

http://fieldpapers.org/atlases/63n7tmap/Q15

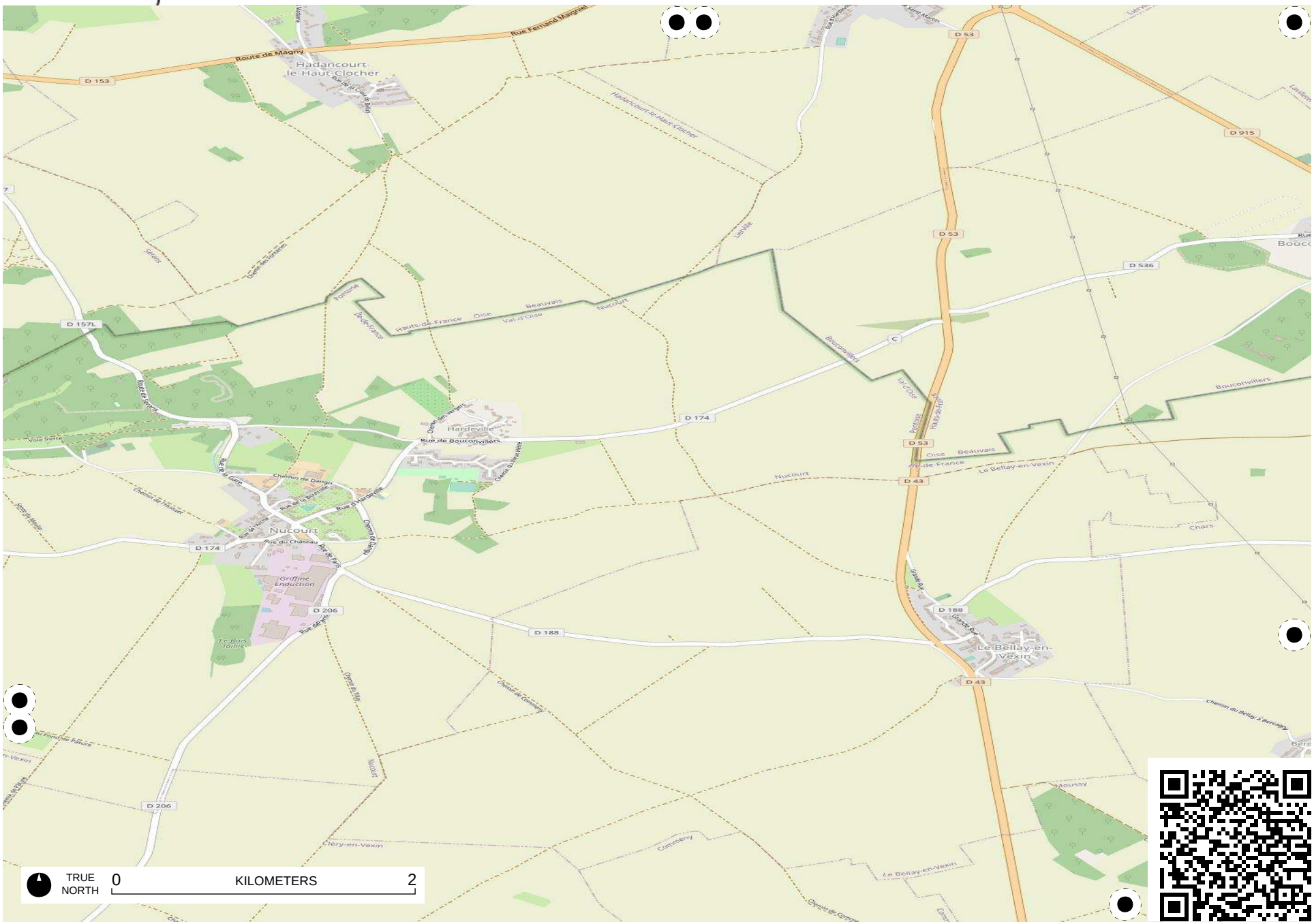

Field Papers

Avenue verte

http://fieldpapers.org/atlases/63n7tmap/Q16

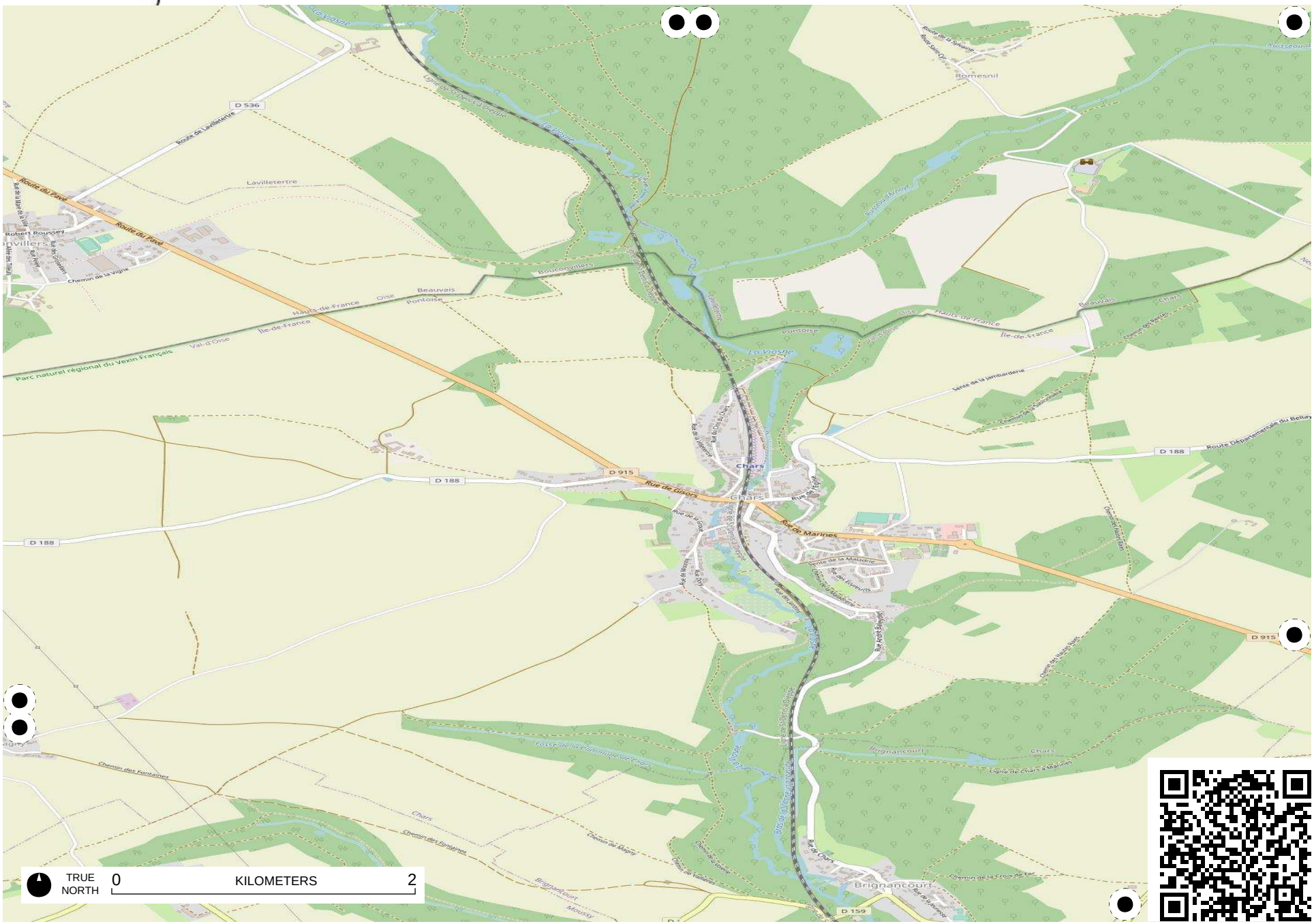

Field Papers

Avenue verte

http://fieldpapers.org/atlases/63n7tmap/Q17

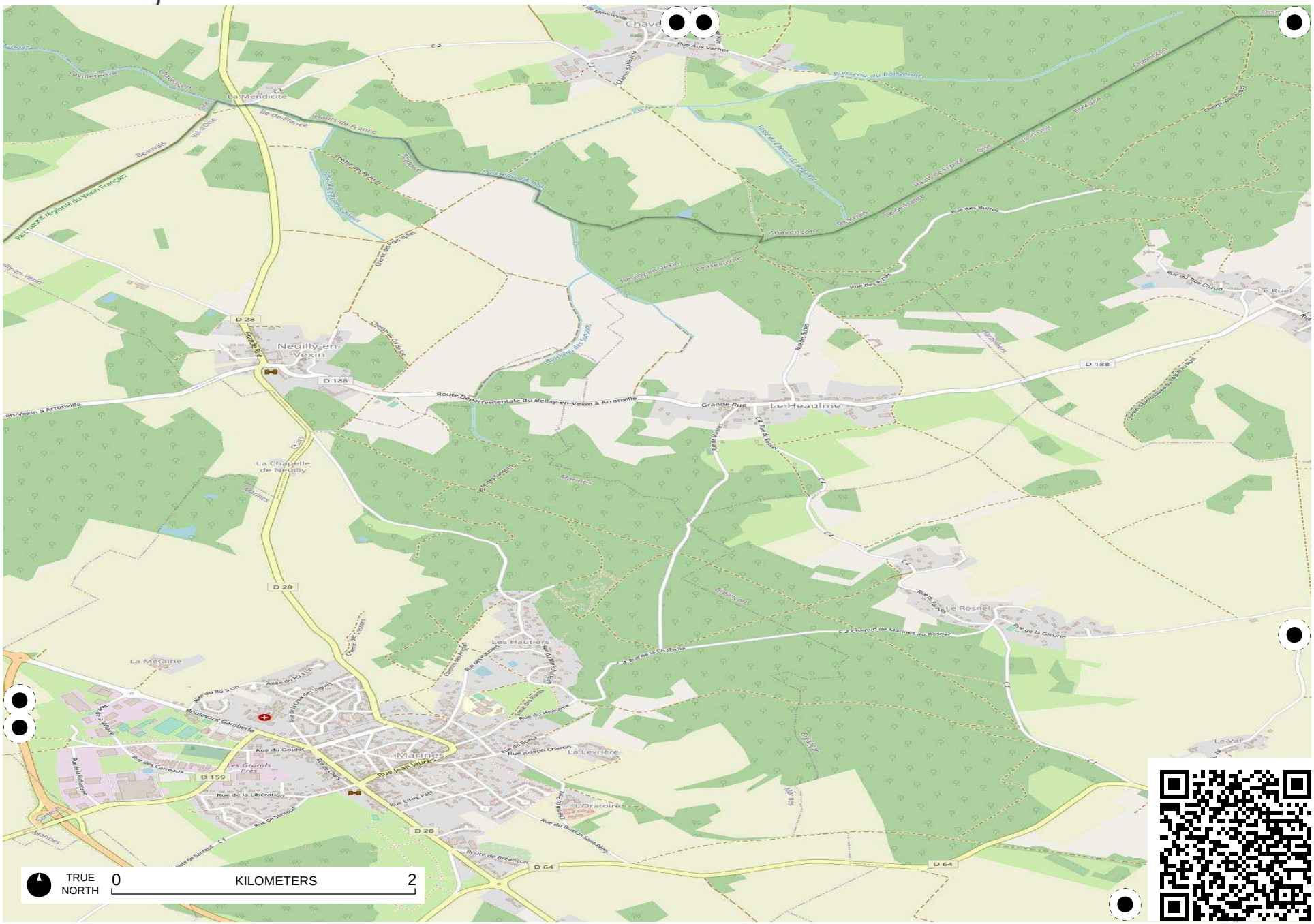

Field Papers

Avenue verte

http://fieldpapers.org/atlases/63n7tmap/Q18

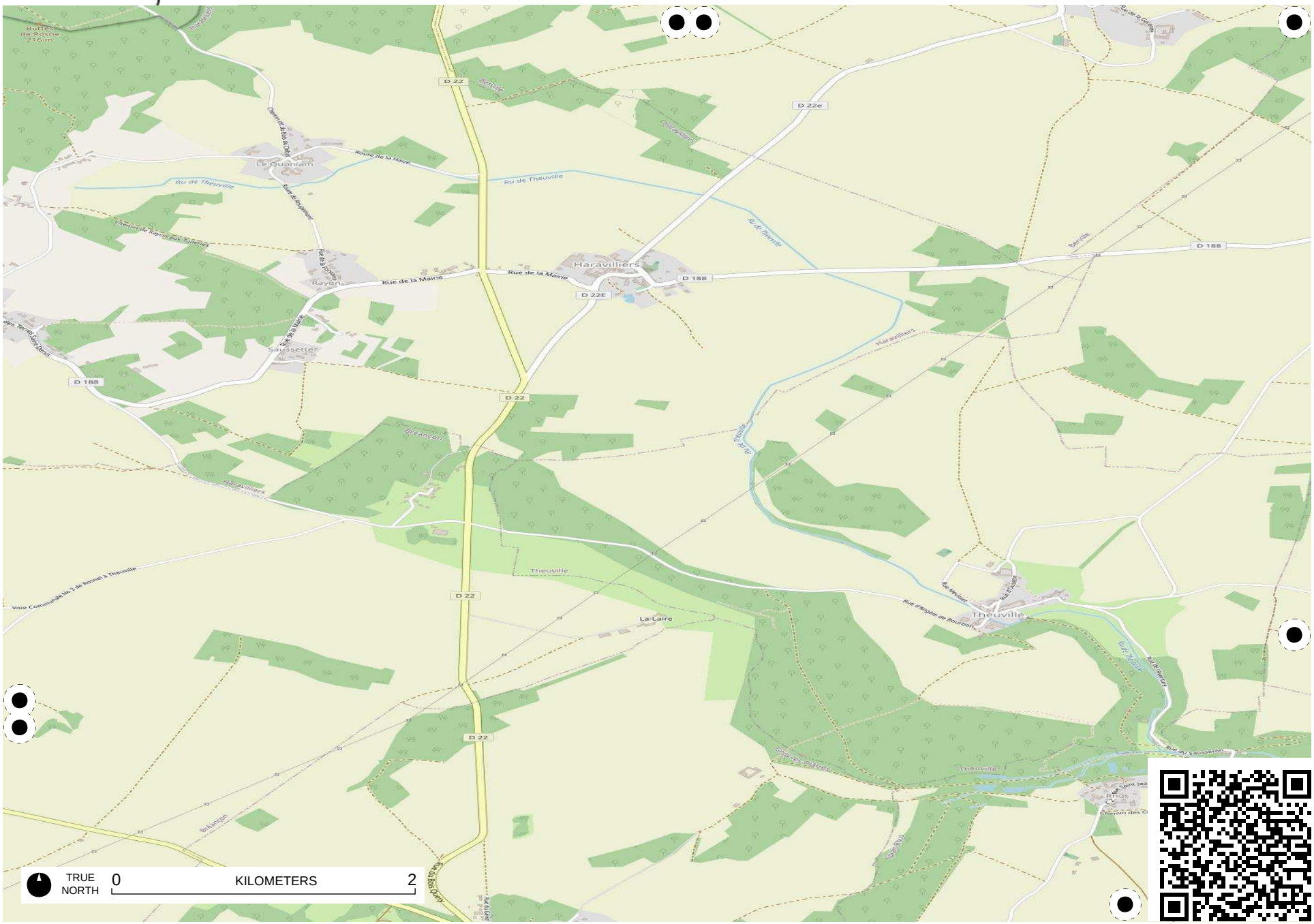

Field Papers

Avenue verte

http://fieldpapers.org/atlases/63n7tmap/Q19

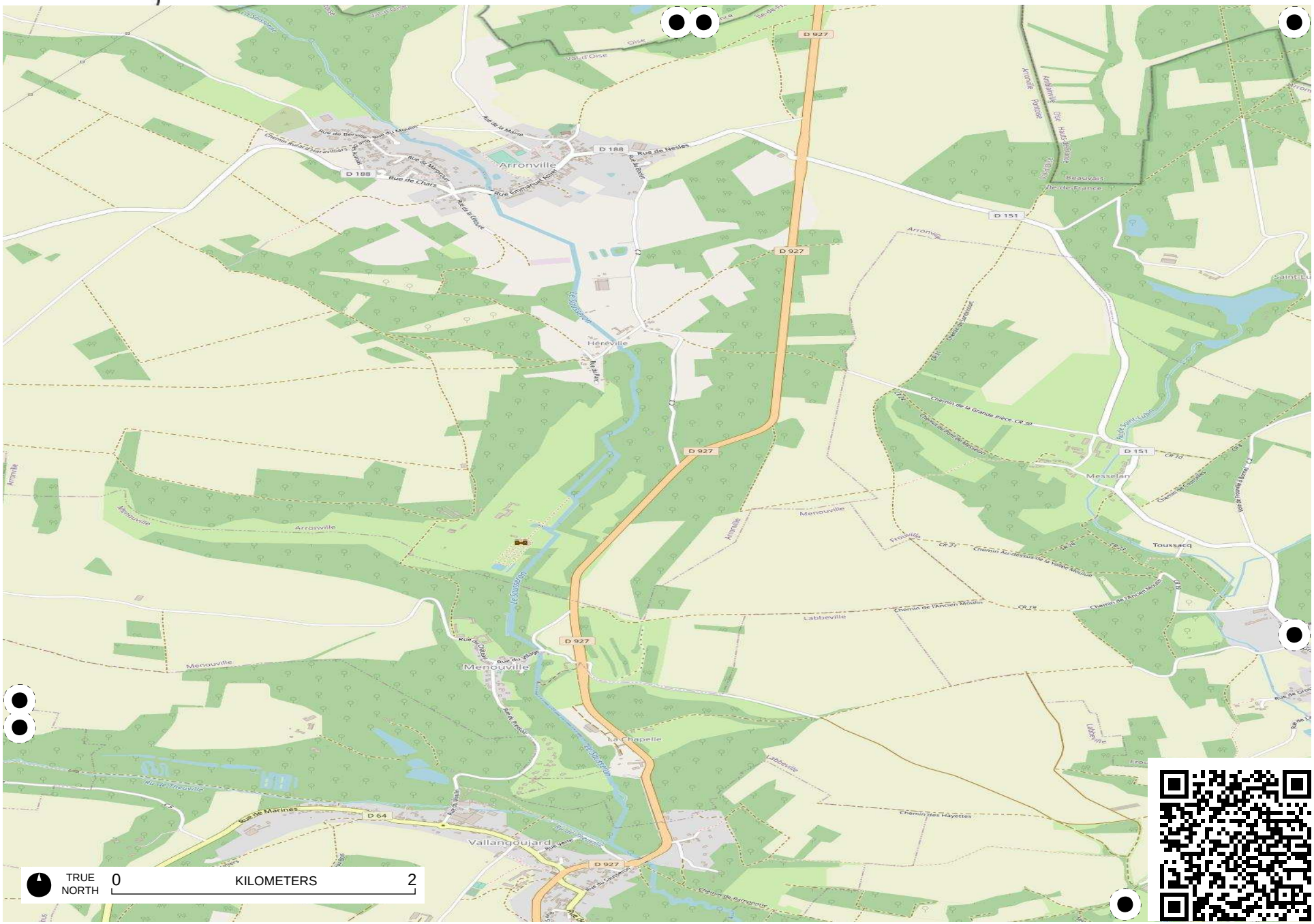

Field Papers

Avenue verte

http://fieldpapers.org/atlases/63n7tmap/Q2

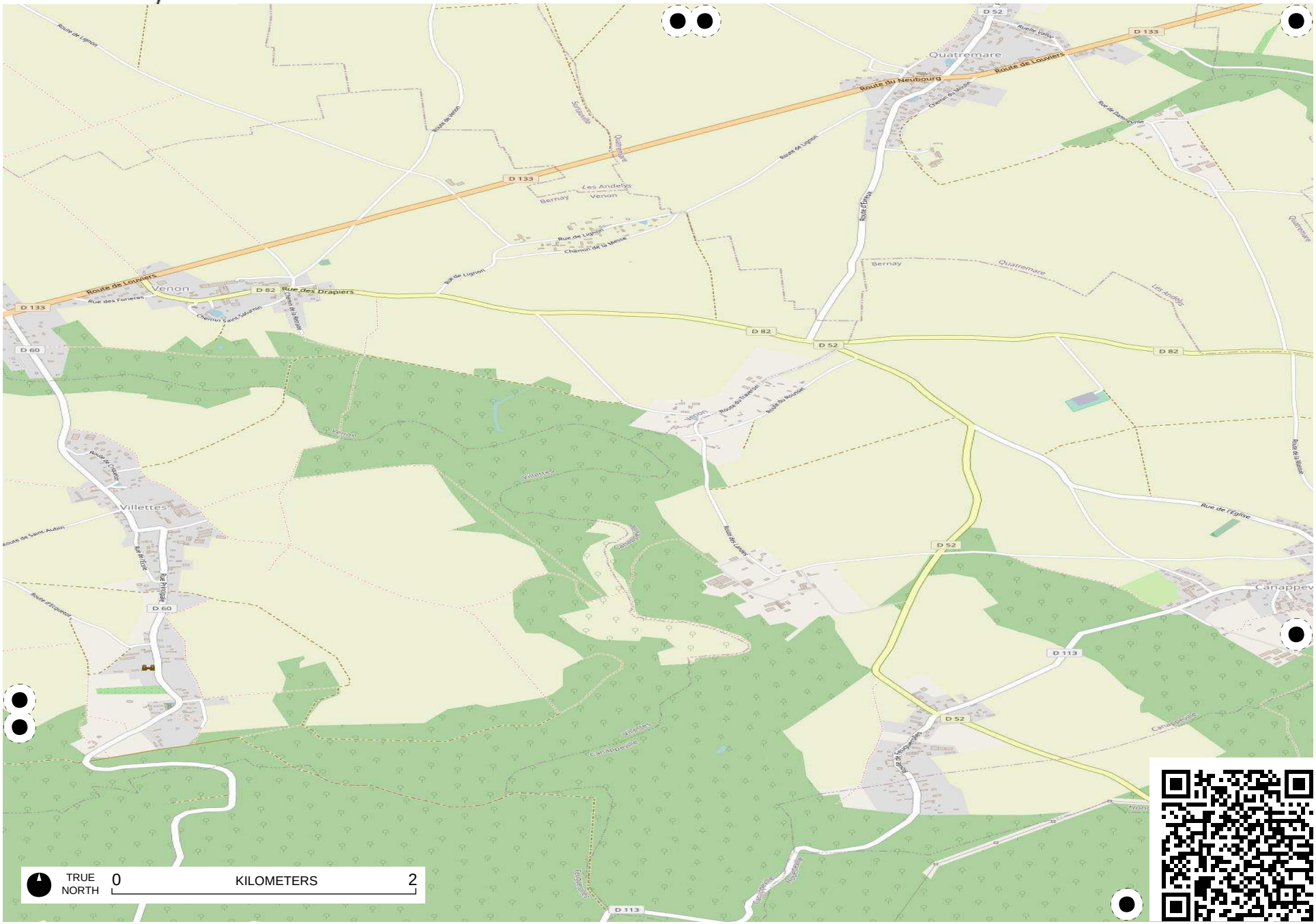

Field Papers

Avenue verte

http://fieldpapers.org/atlases/63n7tmap/Q20

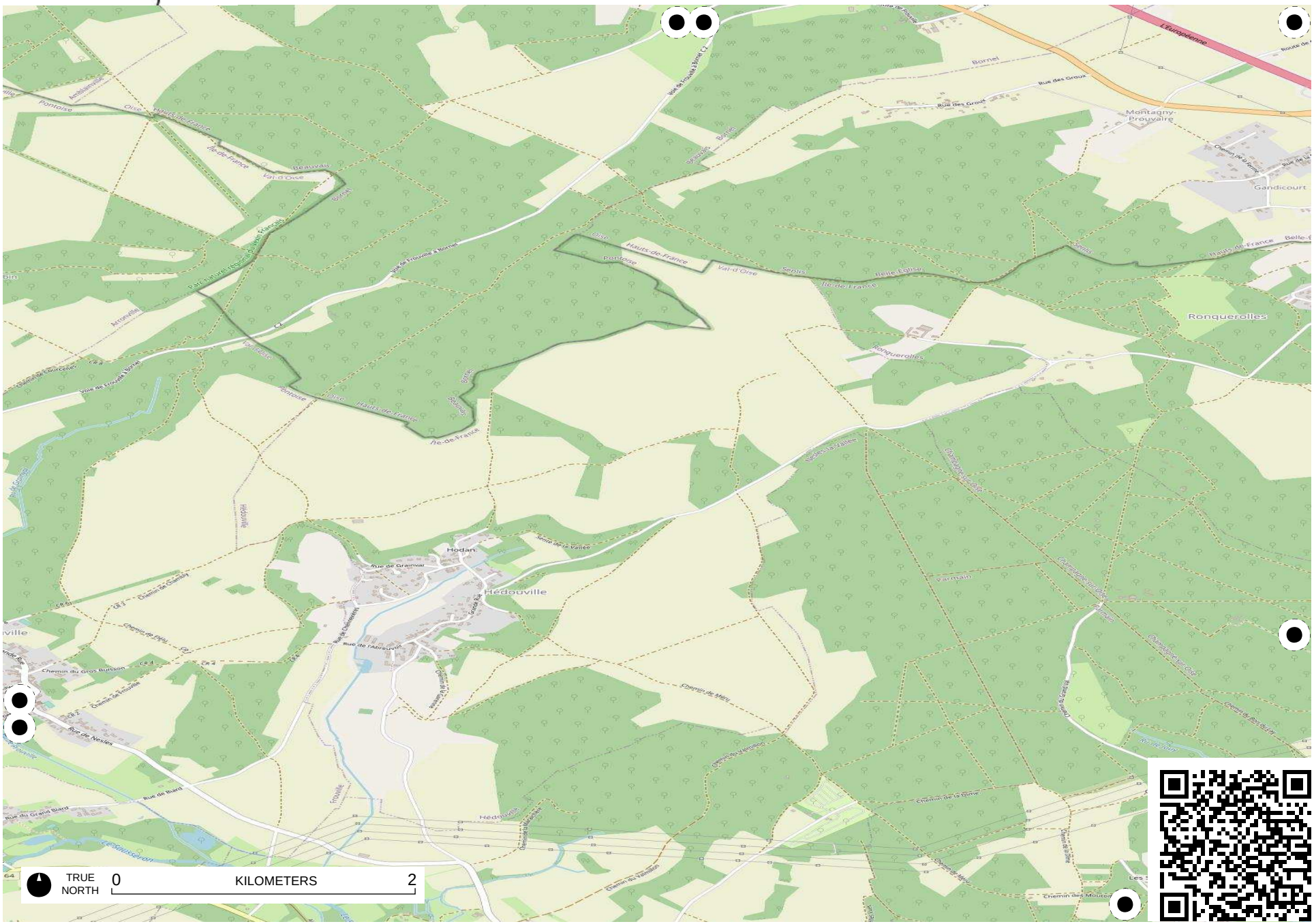

Field Papers

Avenue verte

http://fieldpapers.org/atlases/63n7tmap/Q21



Field Papers

Avenue verte

http://fieldpapers.org/atlases/63n7tmap/Q22

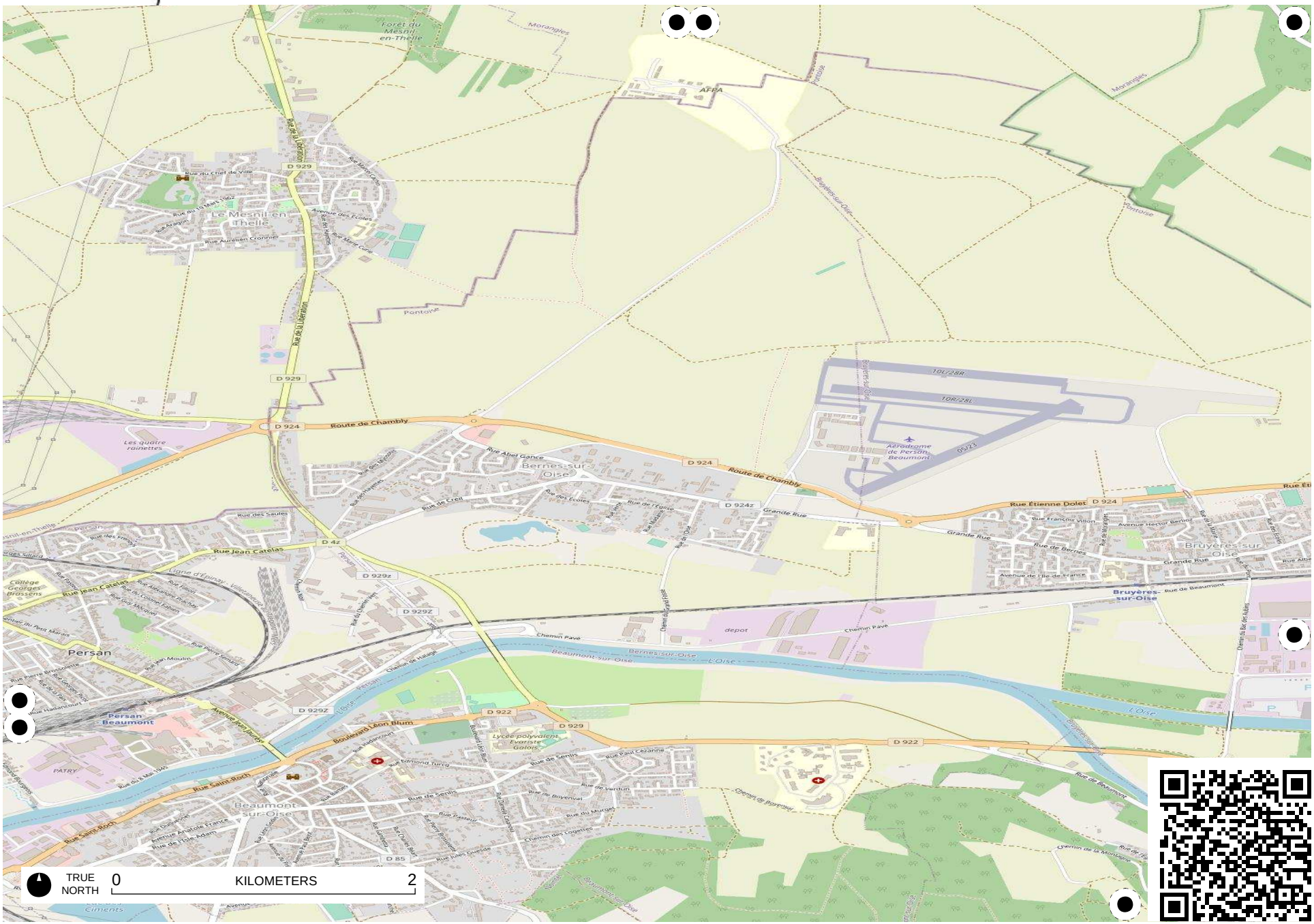

Field Papers

Avenue verte

http://fieldpapers.org/atlases/63n7tmap/Q23

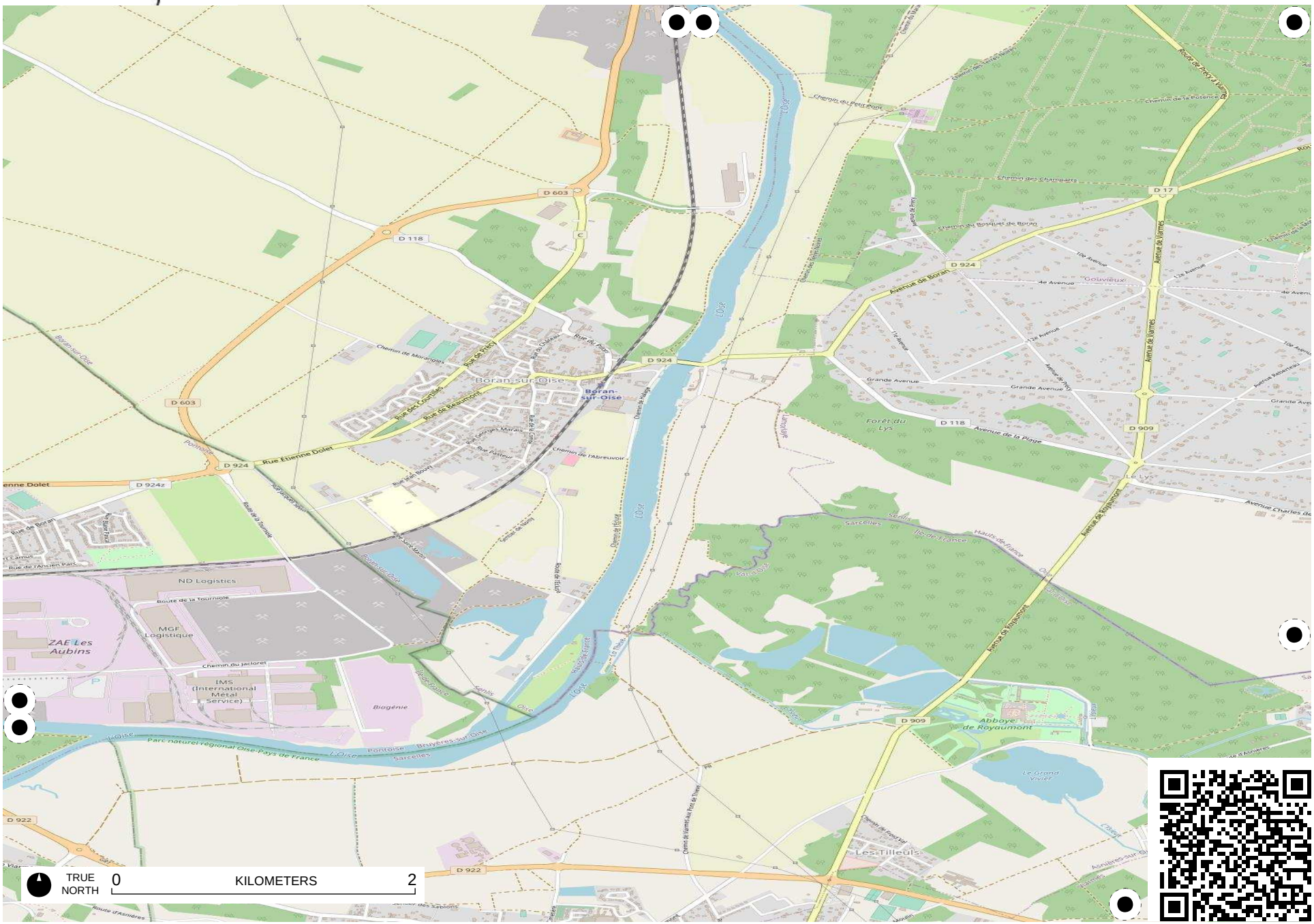

Field Papers

Avenue verte

http://fieldpapers.org/atlases/63n7tmap/Q24



Field Papers

Avenue verte

http://fieldpapers.org/atlases/63n7tmap/Q25

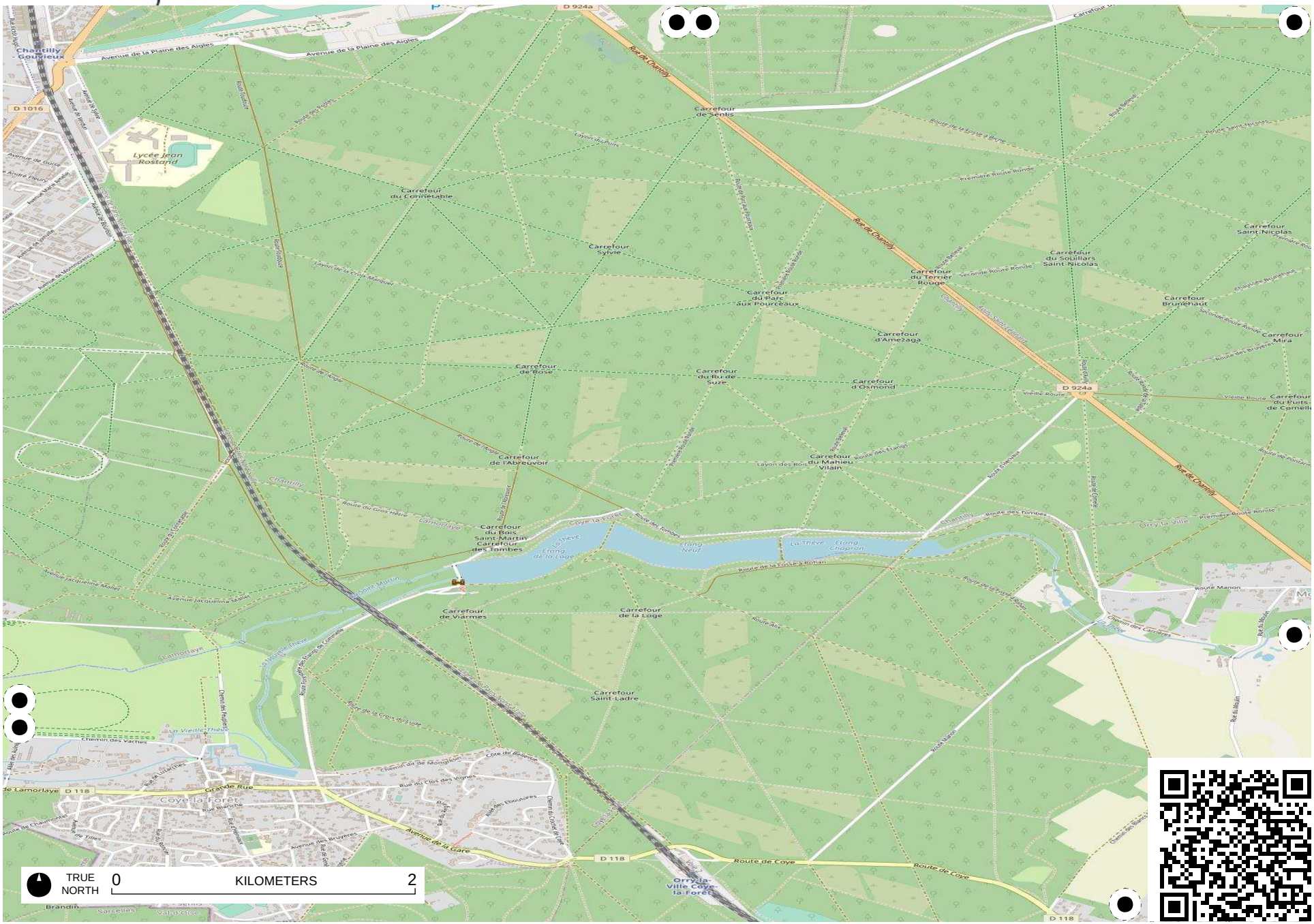

Field Papers

Avenue verte

http://fieldpapers.org/atlases/63n7tmap/Q3



Field Papers

Avenue verte

http://fieldpapers.org/atlases/63n7tmap/Q4

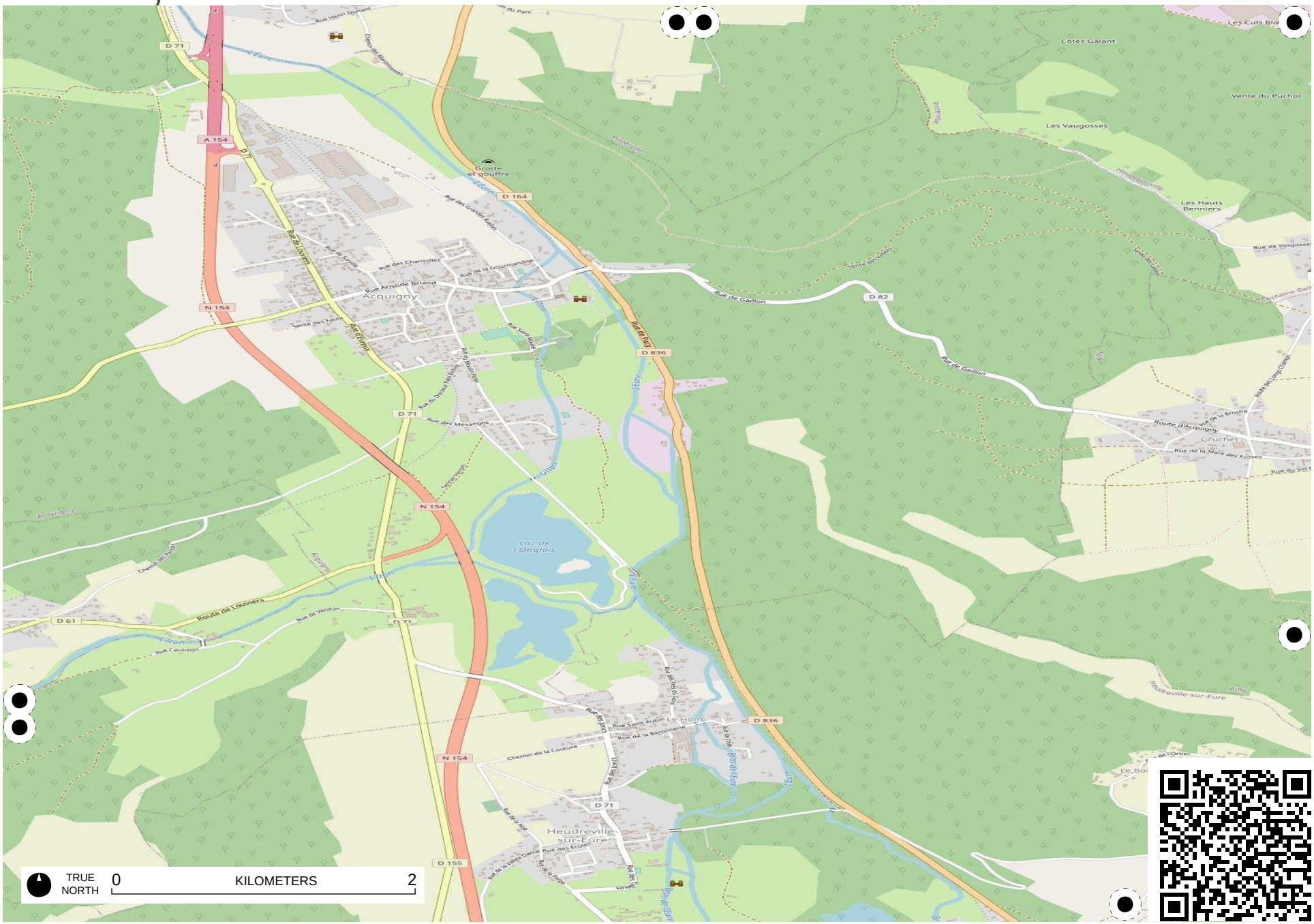
TRUE NORTH
0
KILOMETERS
2
Acquigny
Heudreville-sur-Eure
Le Hom
Gruchet
Les Vaugosses
Les Hauts Benniers
Côtes Galant
Vente du Puchot
Route de Louviers
Rue de Gaillon
Rue Aristide Briand
Rue des Charmilles
Rue de la Gourmandise
Rue des Mésanges
Rue de Verdun
Rue Cautrain
Chemin de la Couture
Rue Saint Aubin
Rue de la Baronnière
Route d'Acquigny
Rue de la Mare des Fosses
Rue de la Broche
Rue du Val
Houlbec
Houlbec-Cocherel
Houlbec-Cocherel
Houlbec-Cocherel

Field Papers

Avenue verte

http://fieldpapers.org/atlases/63n7tmap/Q5

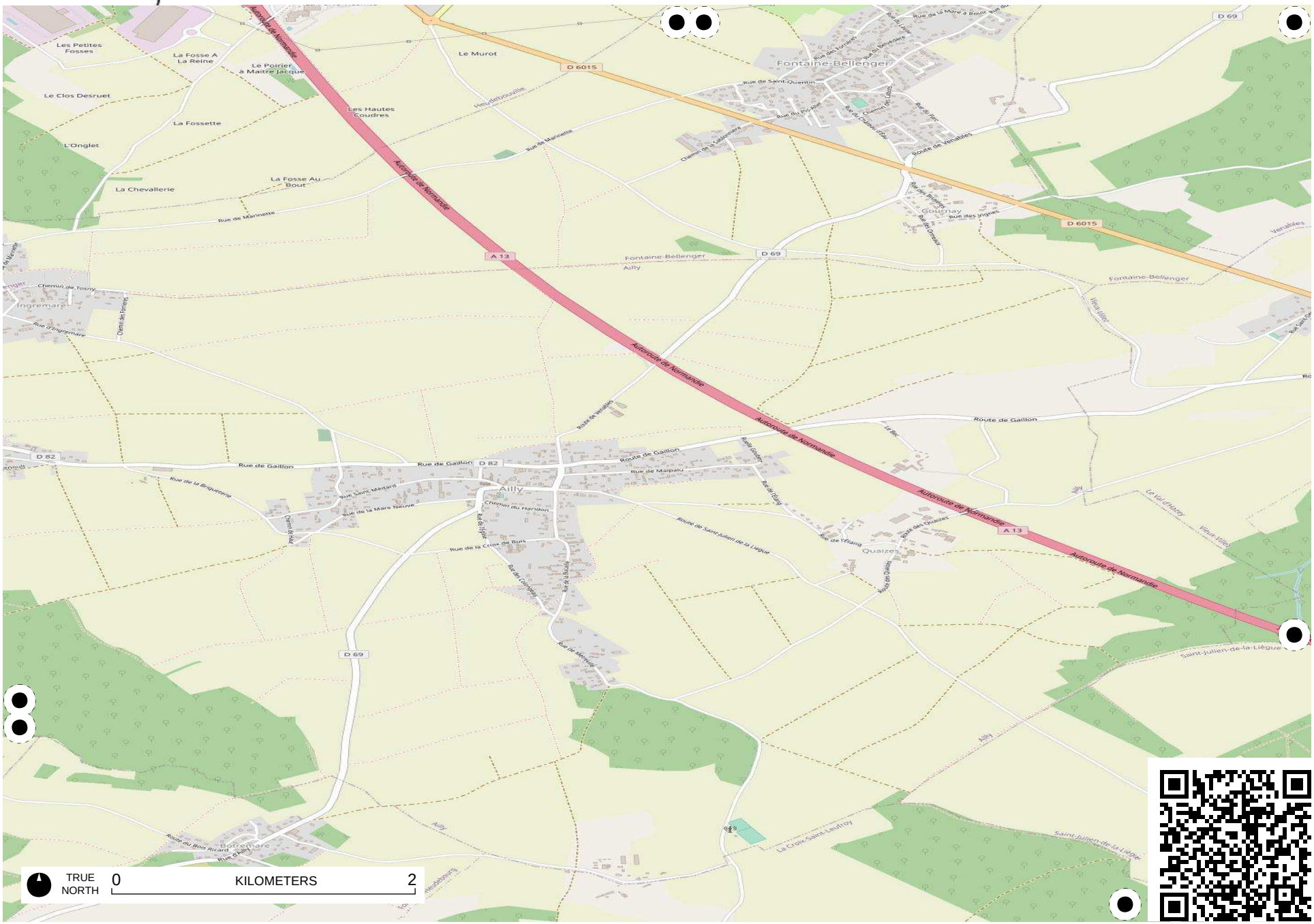

Field Papers

Avenue verte

http://fieldpapers.org/atlases/63n7tmap/Q6

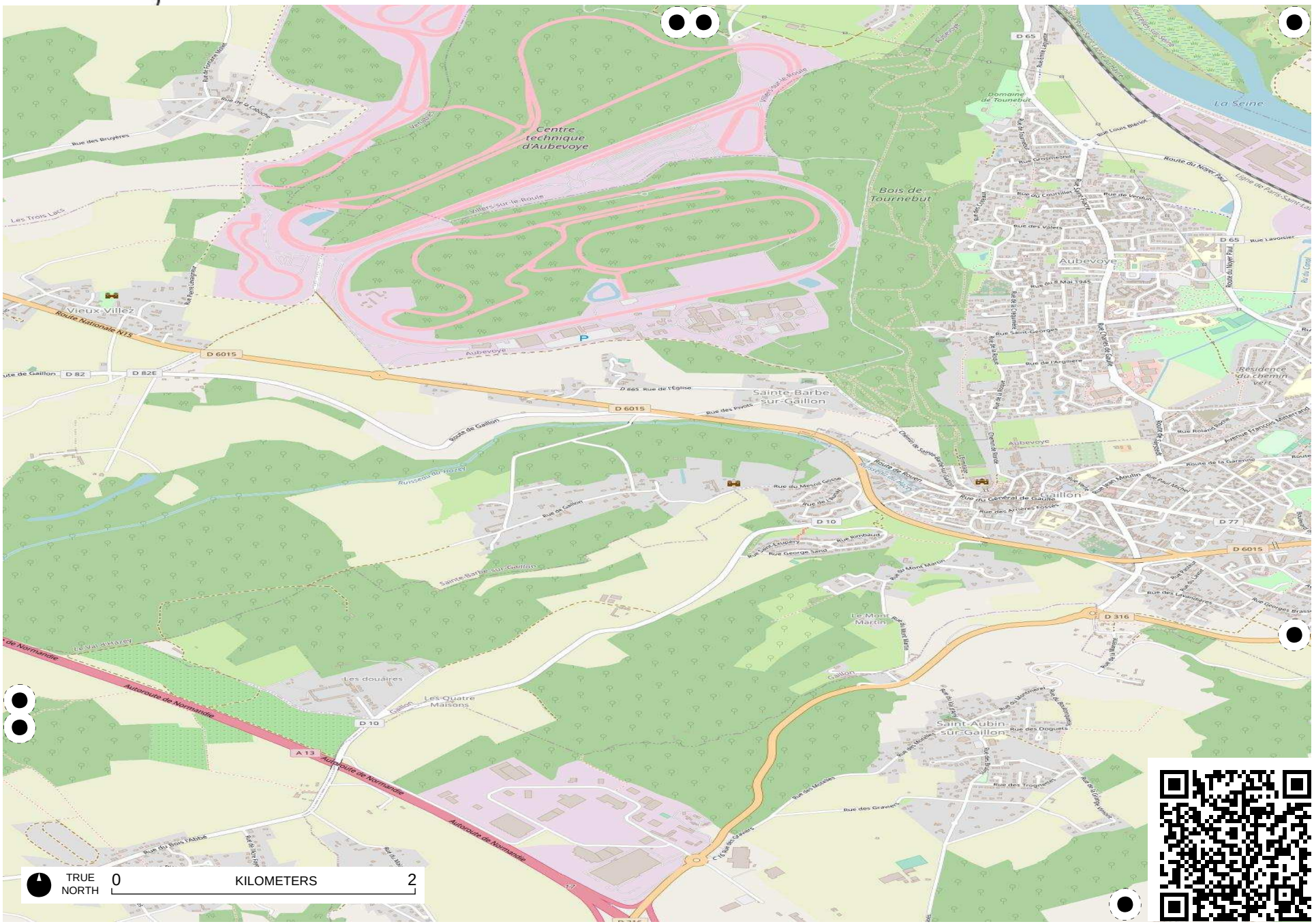

Field Papers

Avenue verte

http://fieldpapers.org/atlases/63n7tmap/Q7

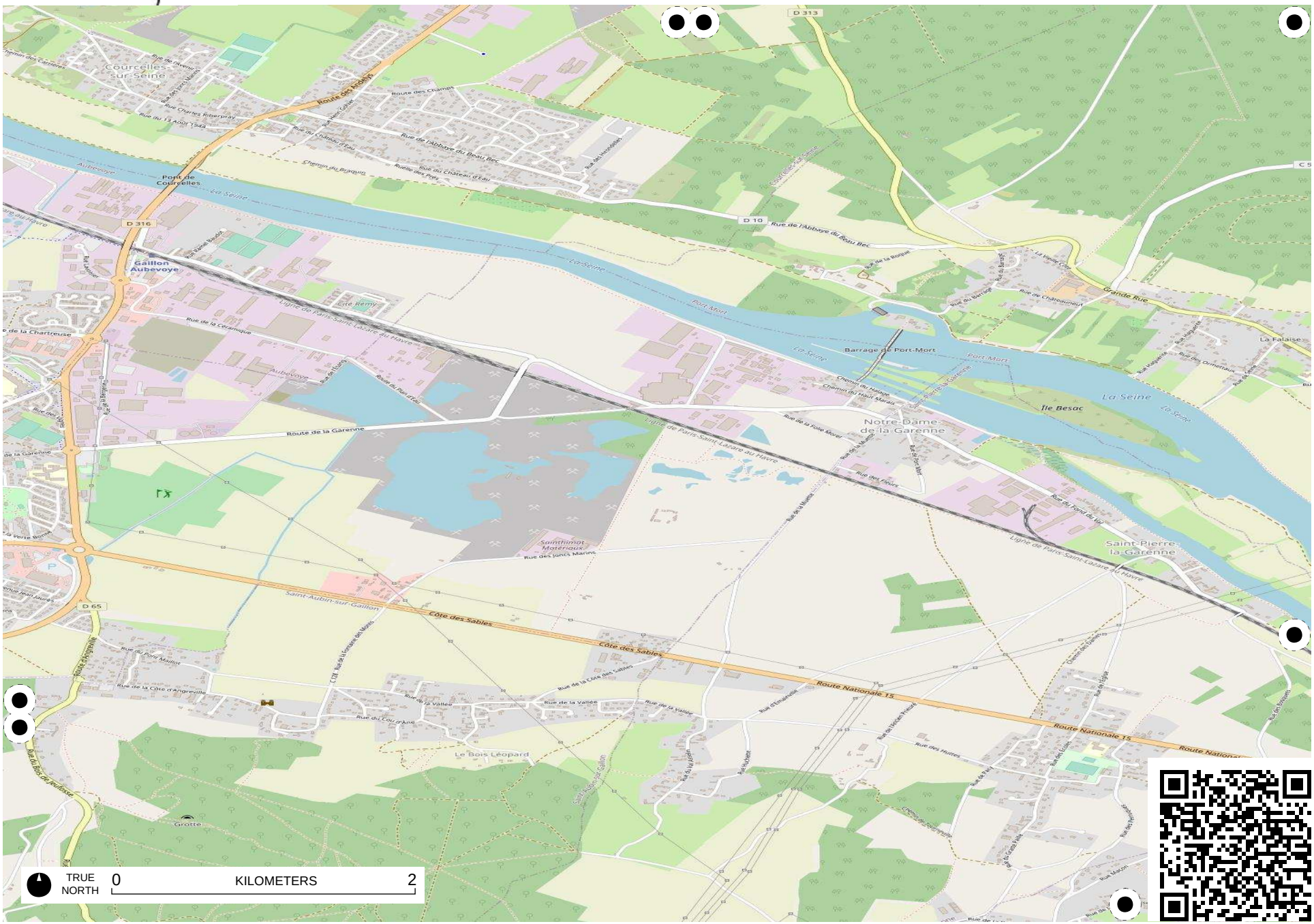

Field Papers

Avenue verte

http://fieldpapers.org/atlases/63n7tmap/Q8

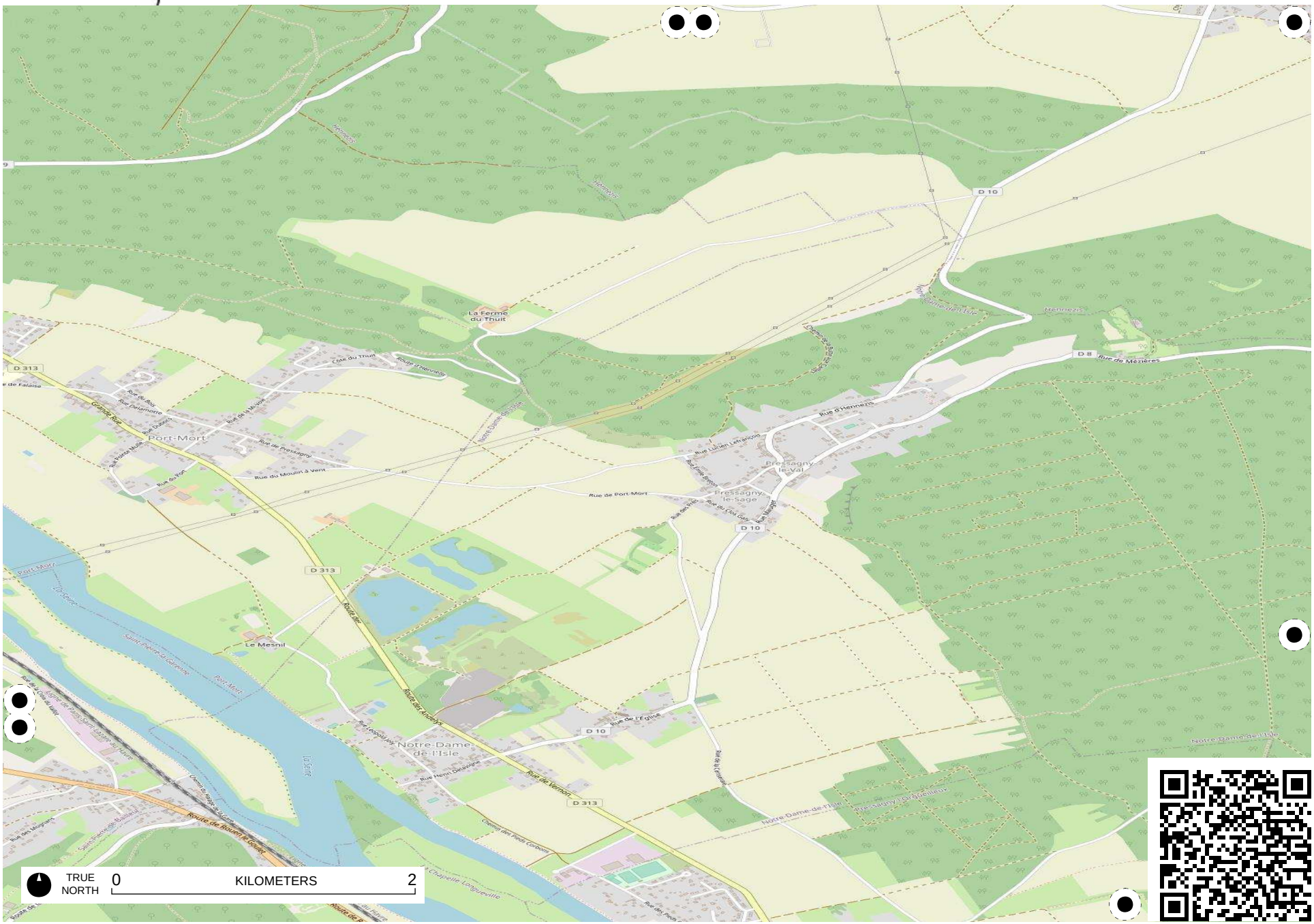

Field Papers

Avenue verte

http://fieldpapers.org/atlases/63n7tmap/Q9

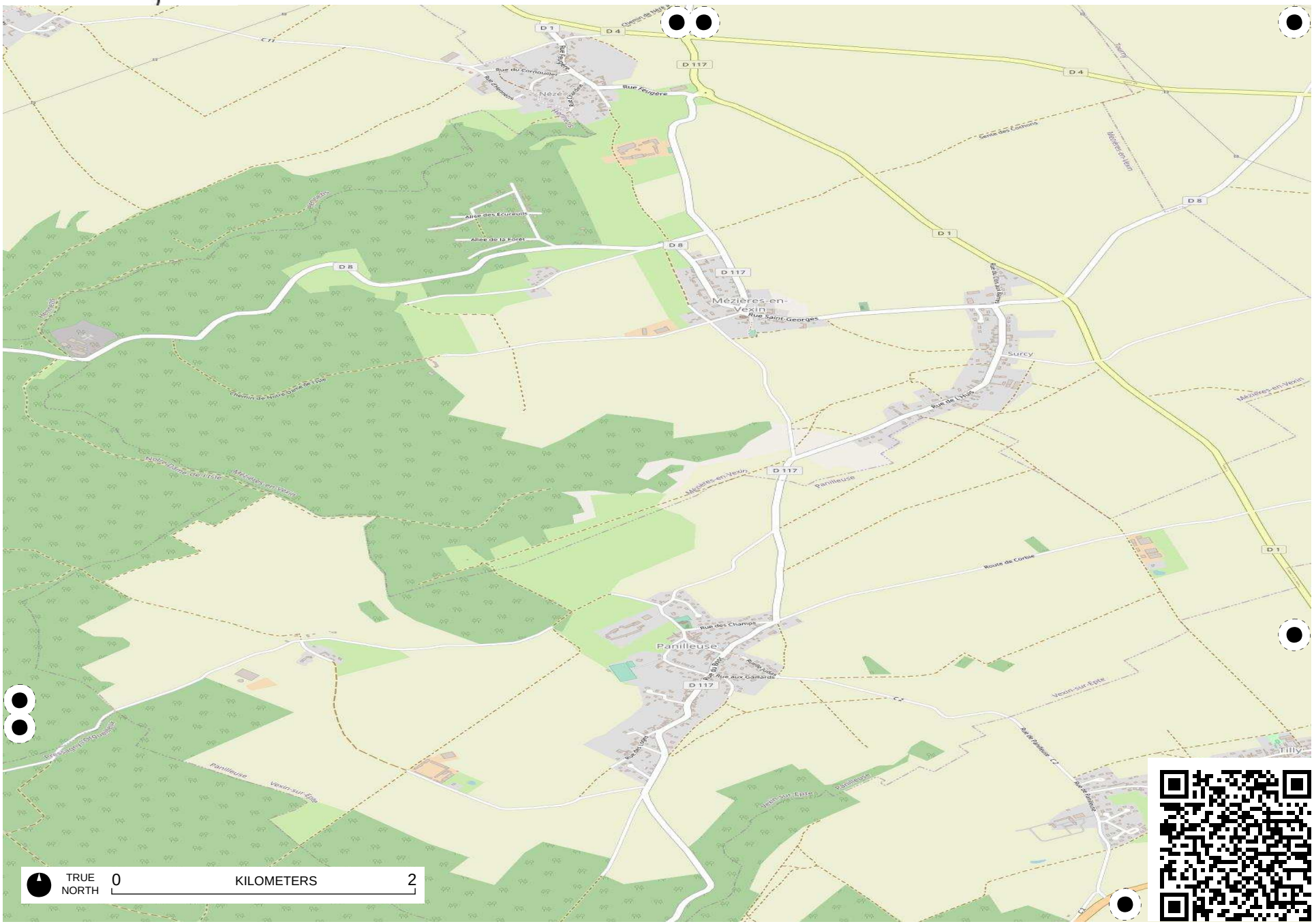

Field Papers

Avenue verte

http://fieldpapers.org/atlases/63n7tmap/R1

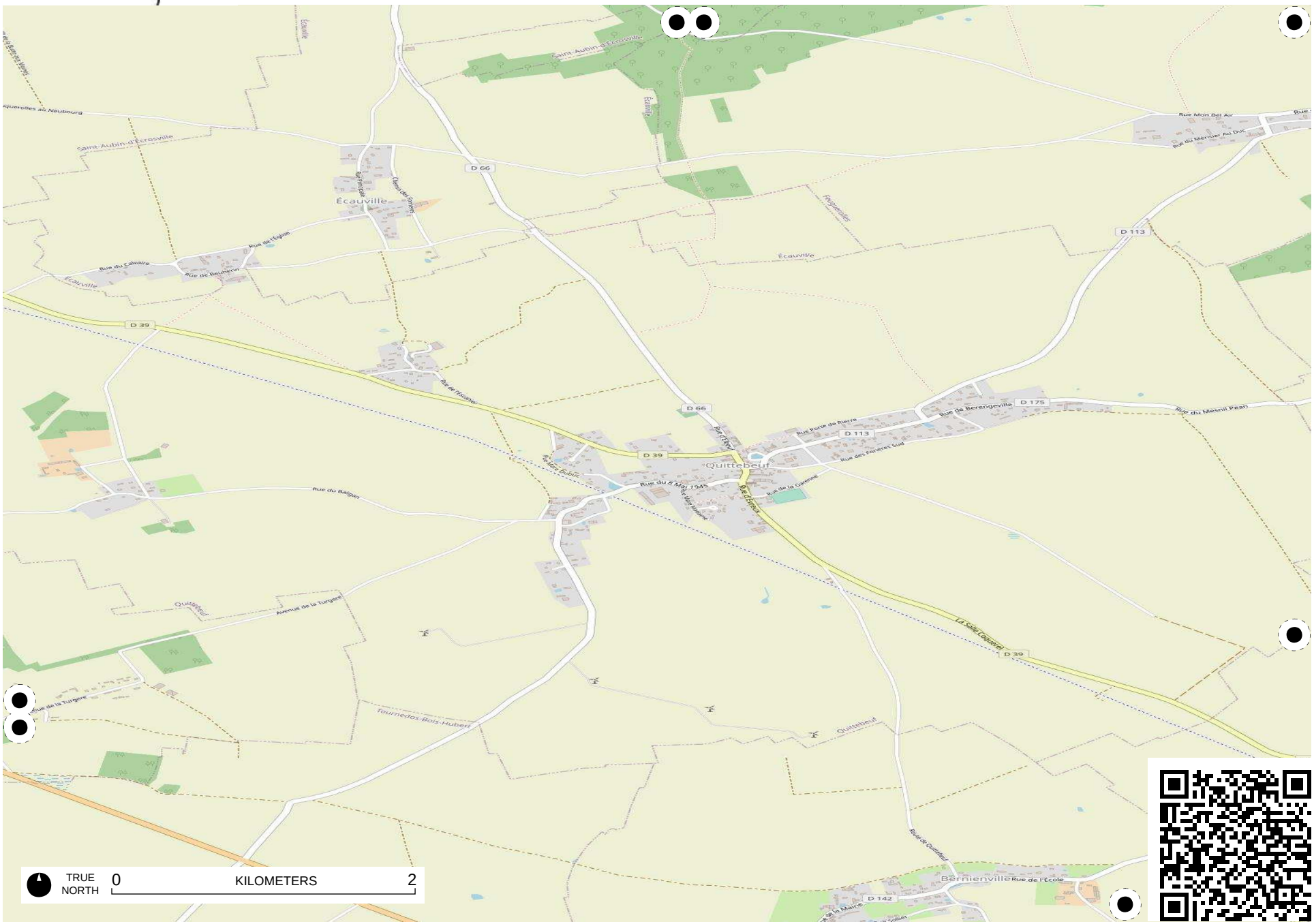

Field Papers

Avenue verte

http://fieldpapers.org/atlases/63n7tmap/R10

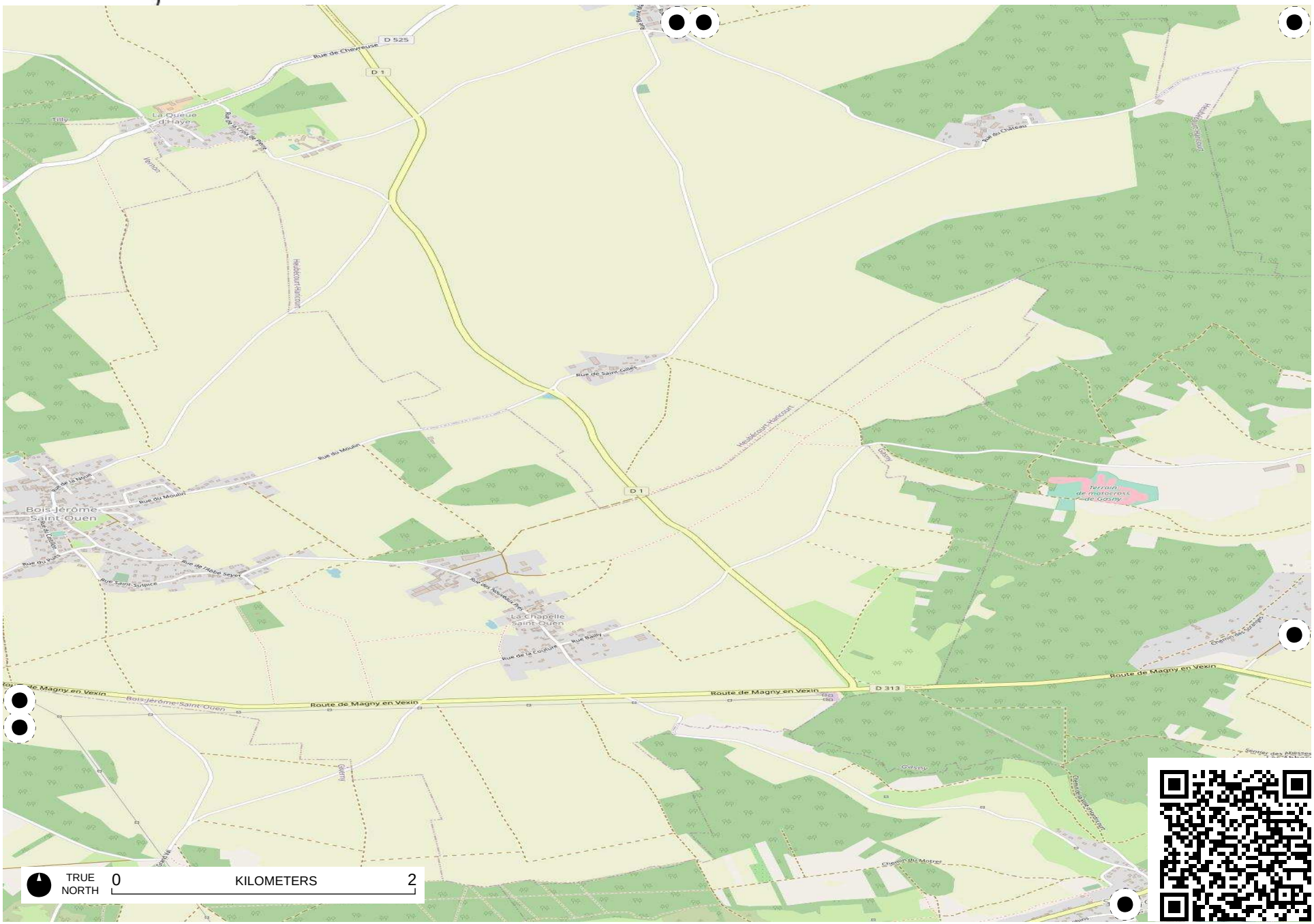

Field Papers

Avenue verte

http://fieldpapers.org/atlases/63n7tmap/R11

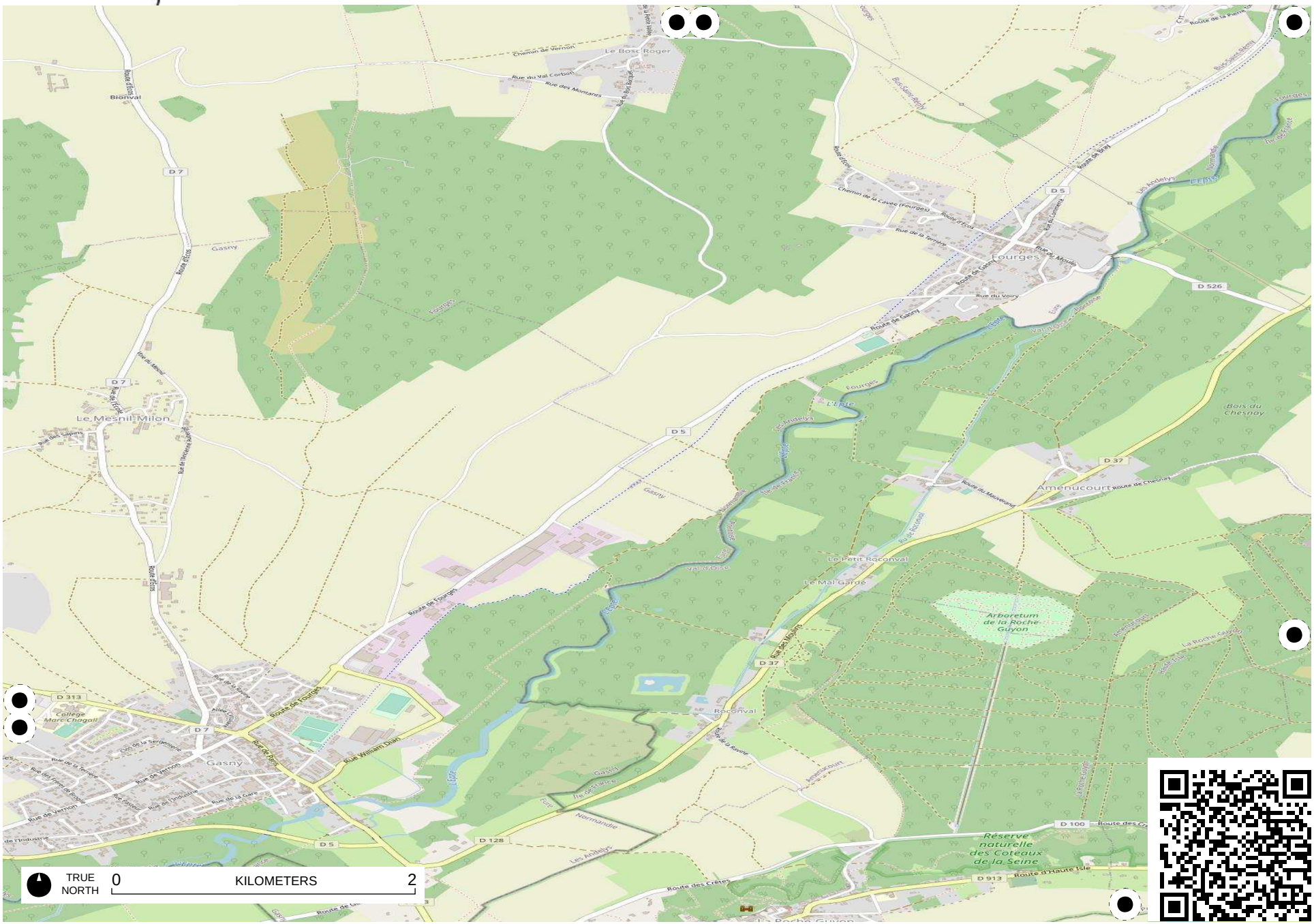

Field Papers

Avenue verte

http://fieldpapers.org/atlases/63n7tmap/R12

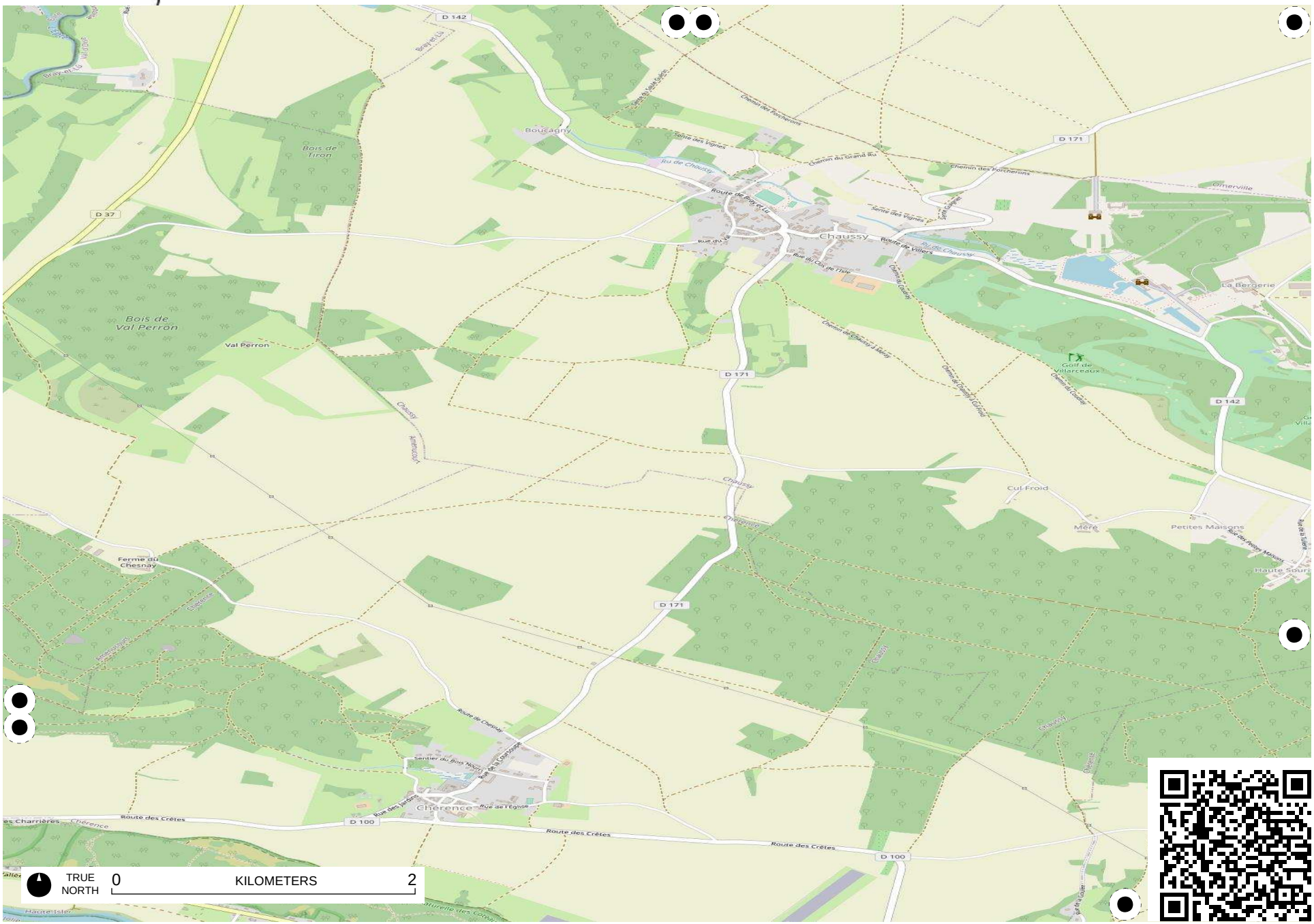

Field Papers

Avenue verte

http://fieldpapers.org/atlases/63n7tmap/R13



Field Papers

Avenue verte

http://fieldpapers.org/atlases/63n7tmap/R14

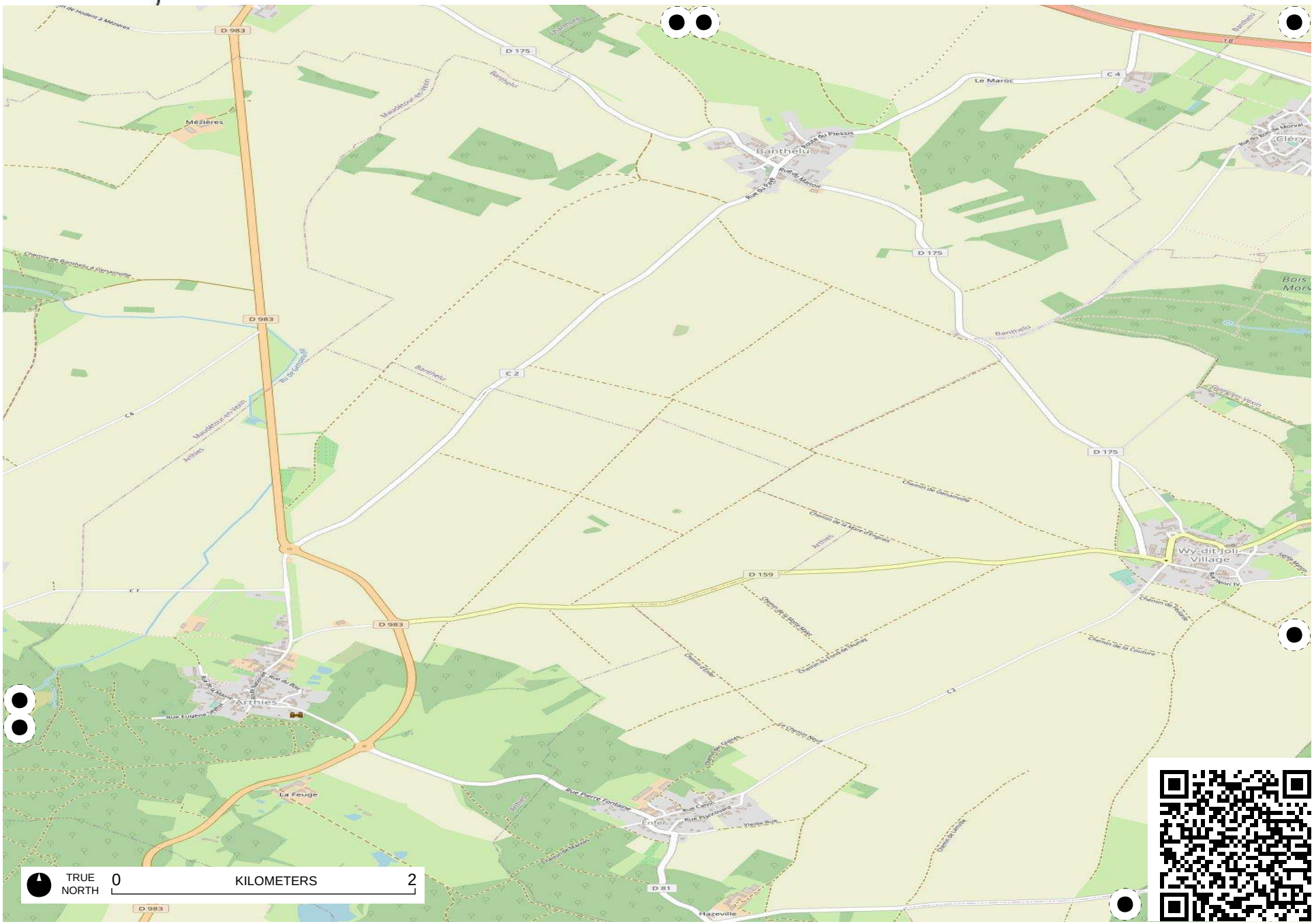

Field Papers

Avenue verte

http://fieldpapers.org/atlases/63n7tmap/R15

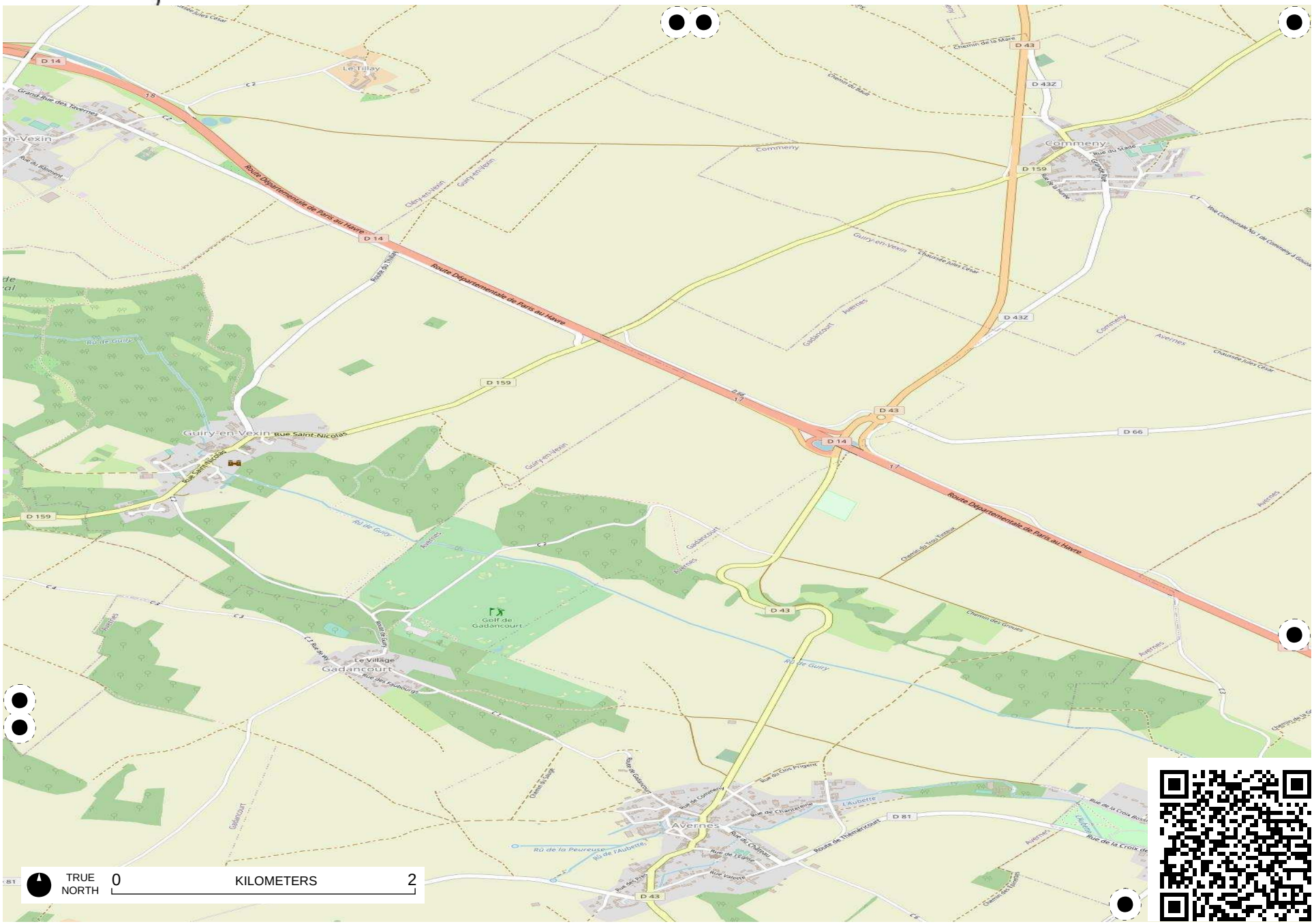

Field Papers

Avenue verte

http://fieldpapers.org/atlases/63n7tmap/R16

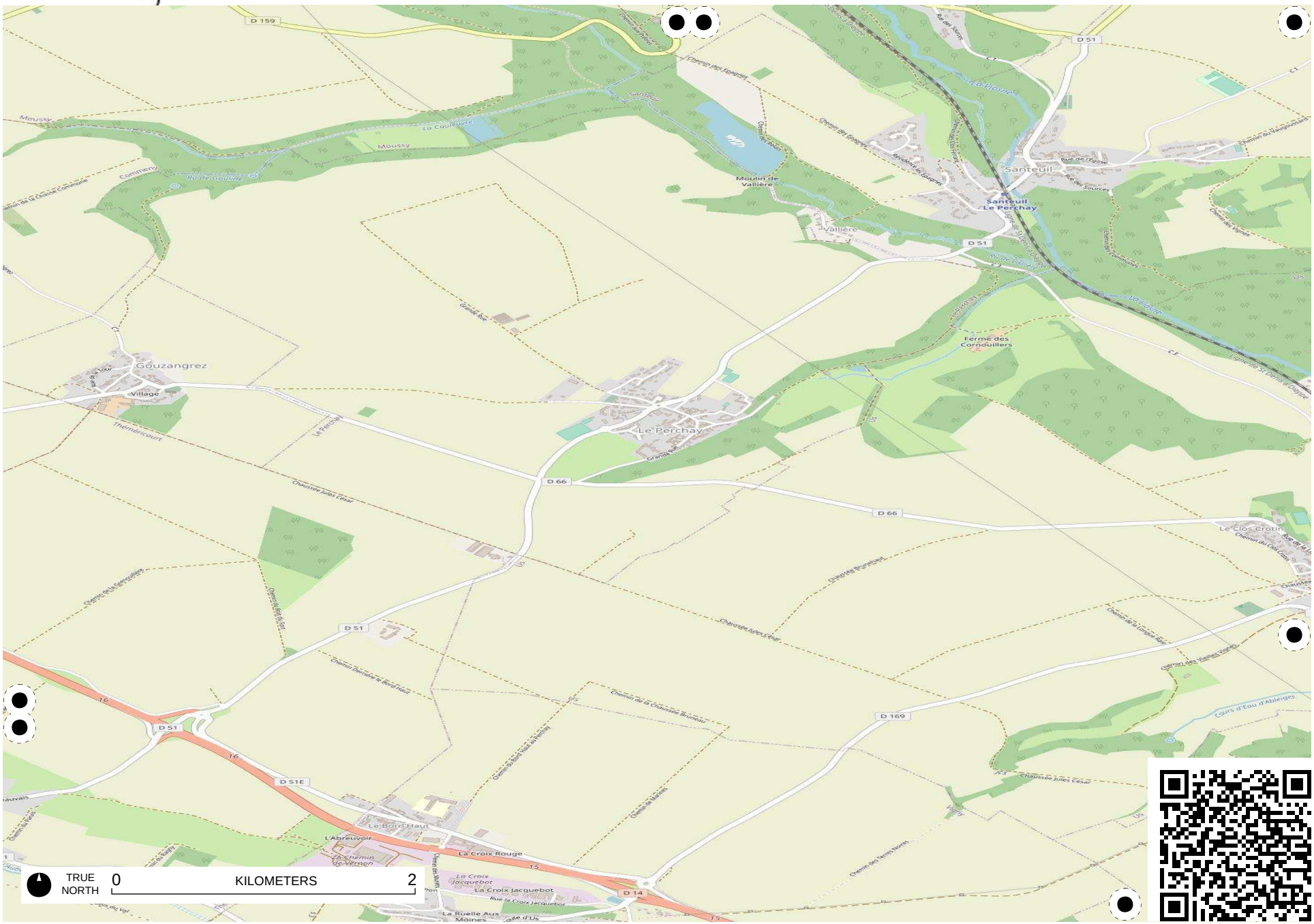

Field Papers

Avenue verte

http://fieldpapers.org/atlases/63n7tmap/R17



Field Papers

Avenue verte

http://fieldpapers.org/atlases/63n7tmap/R18



Field Papers

Avenue verte

http://fieldpapers.org/atlases/63n7tmap/R19

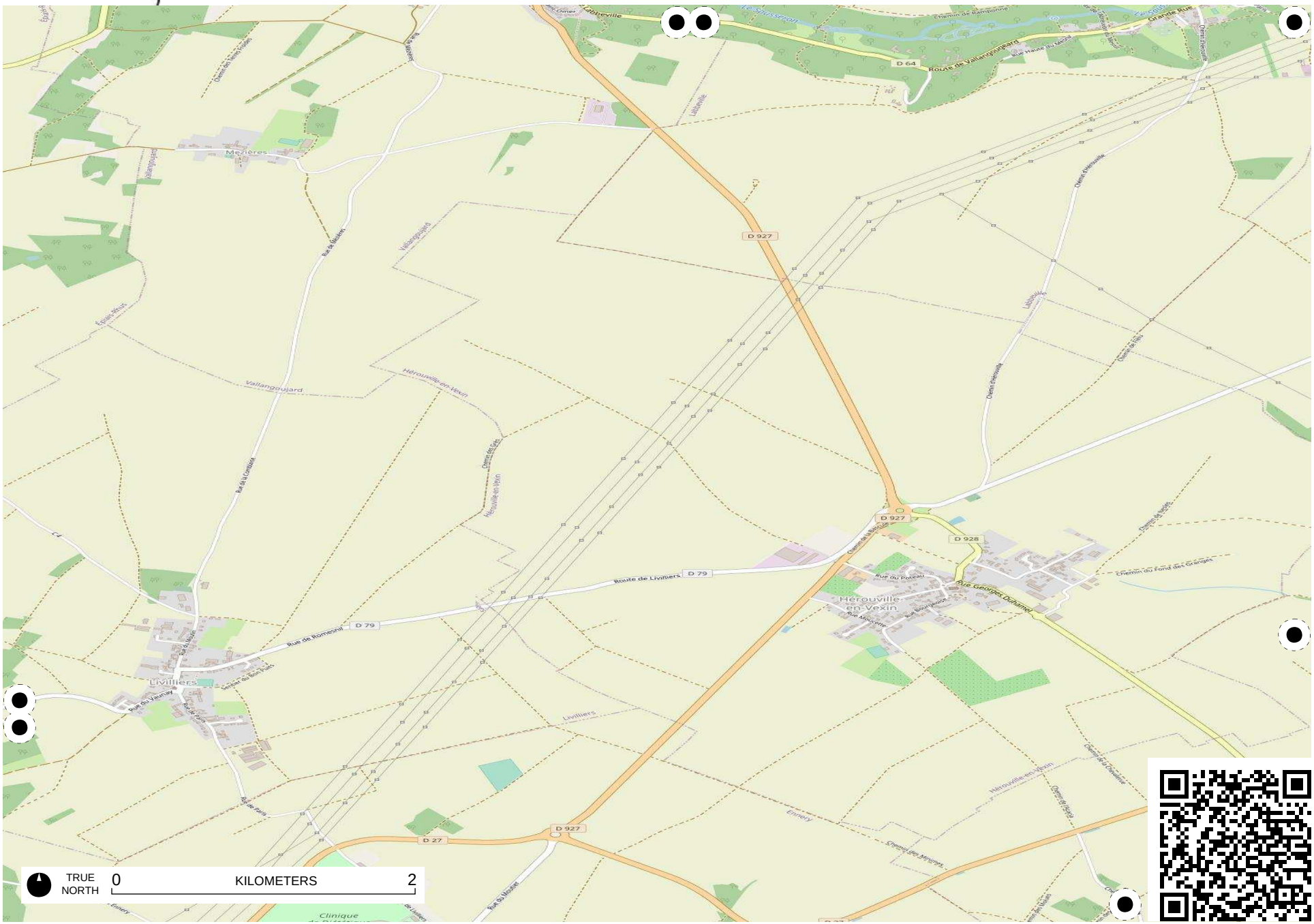

Field Papers

Avenue verte

http://fieldpapers.org/atlases/63n7tmap/R2

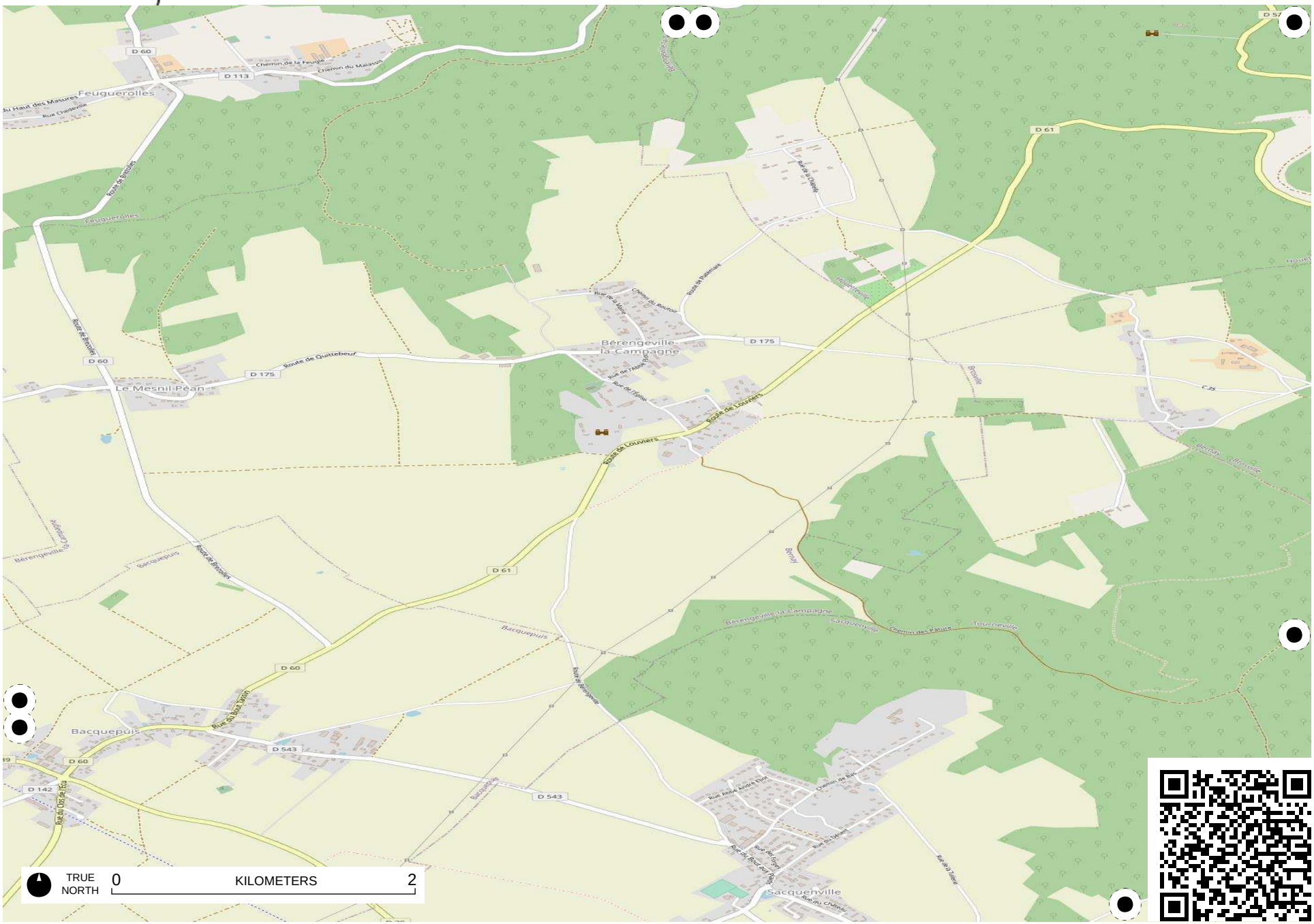

Field Papers

Avenue verte

http://fieldpapers.org/atlases/63n7tmap/R20

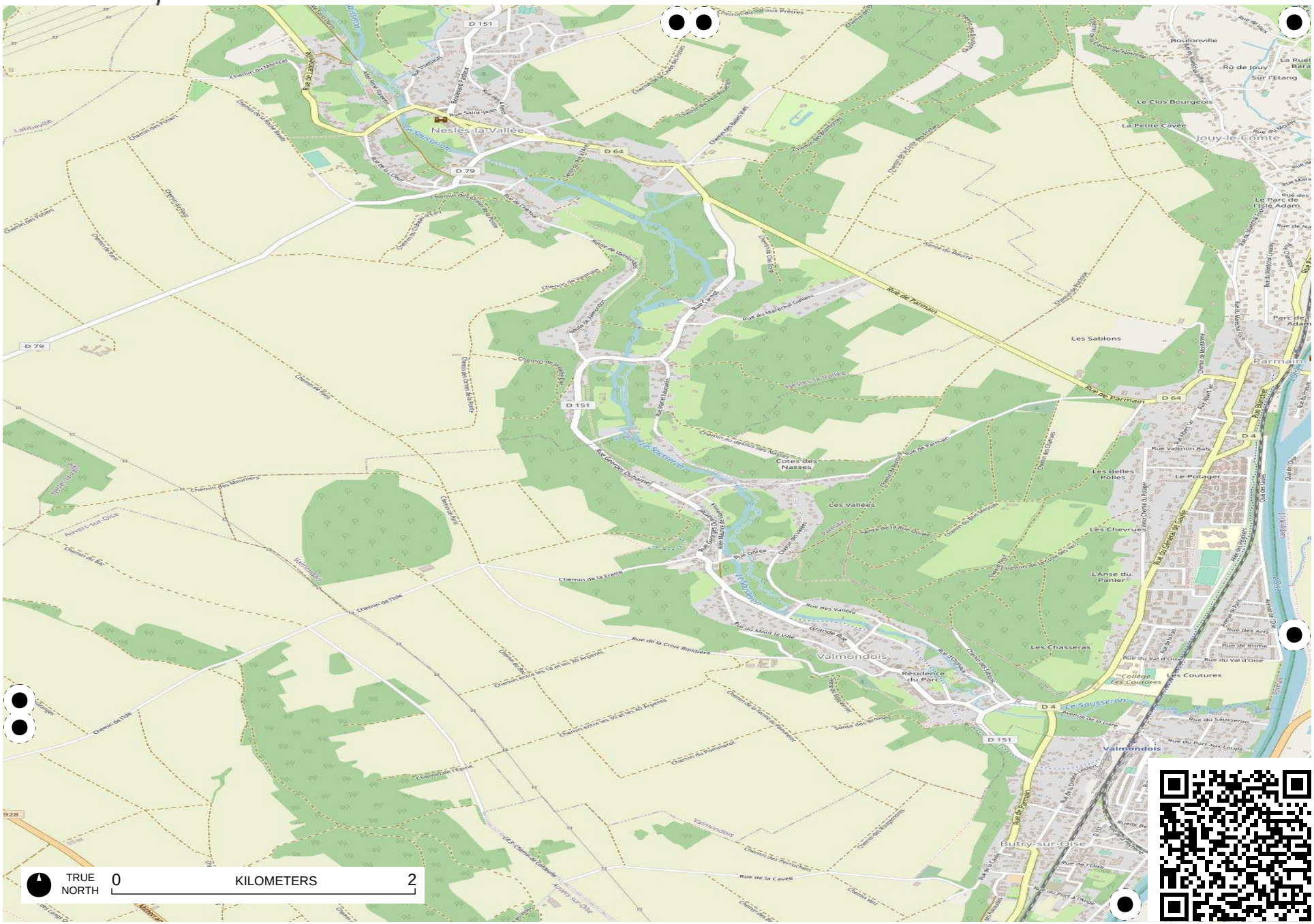

Field Papers

Avenue verte

http://fieldpapers.org/atlases/63n7tmap/R21



Field Papers

Avenue verte

http://fieldpapers.org/atlases/63n7tmap/R22

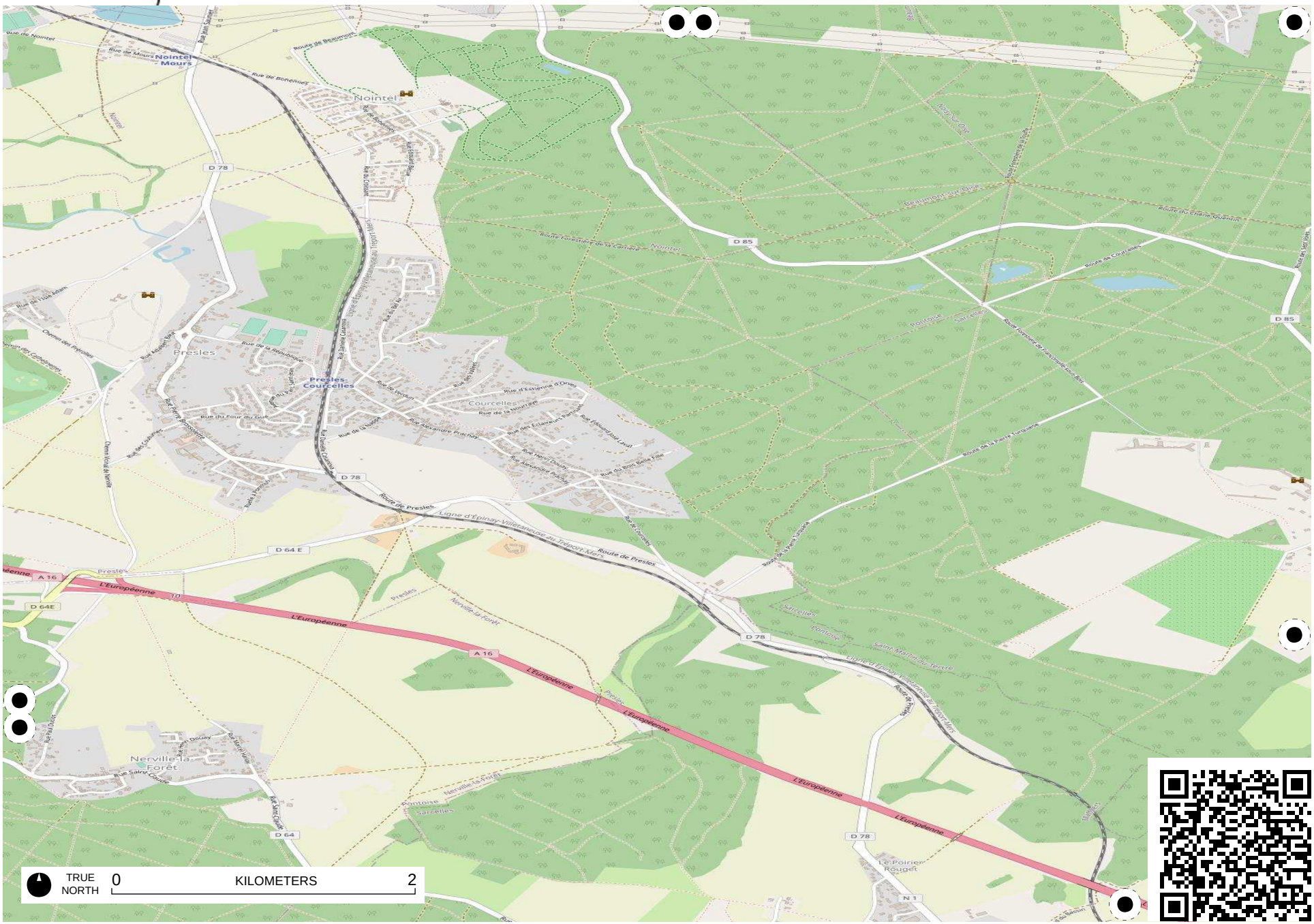

Field Papers

Avenue verte

http://fieldpapers.org/atlases/63n7tmap/R23

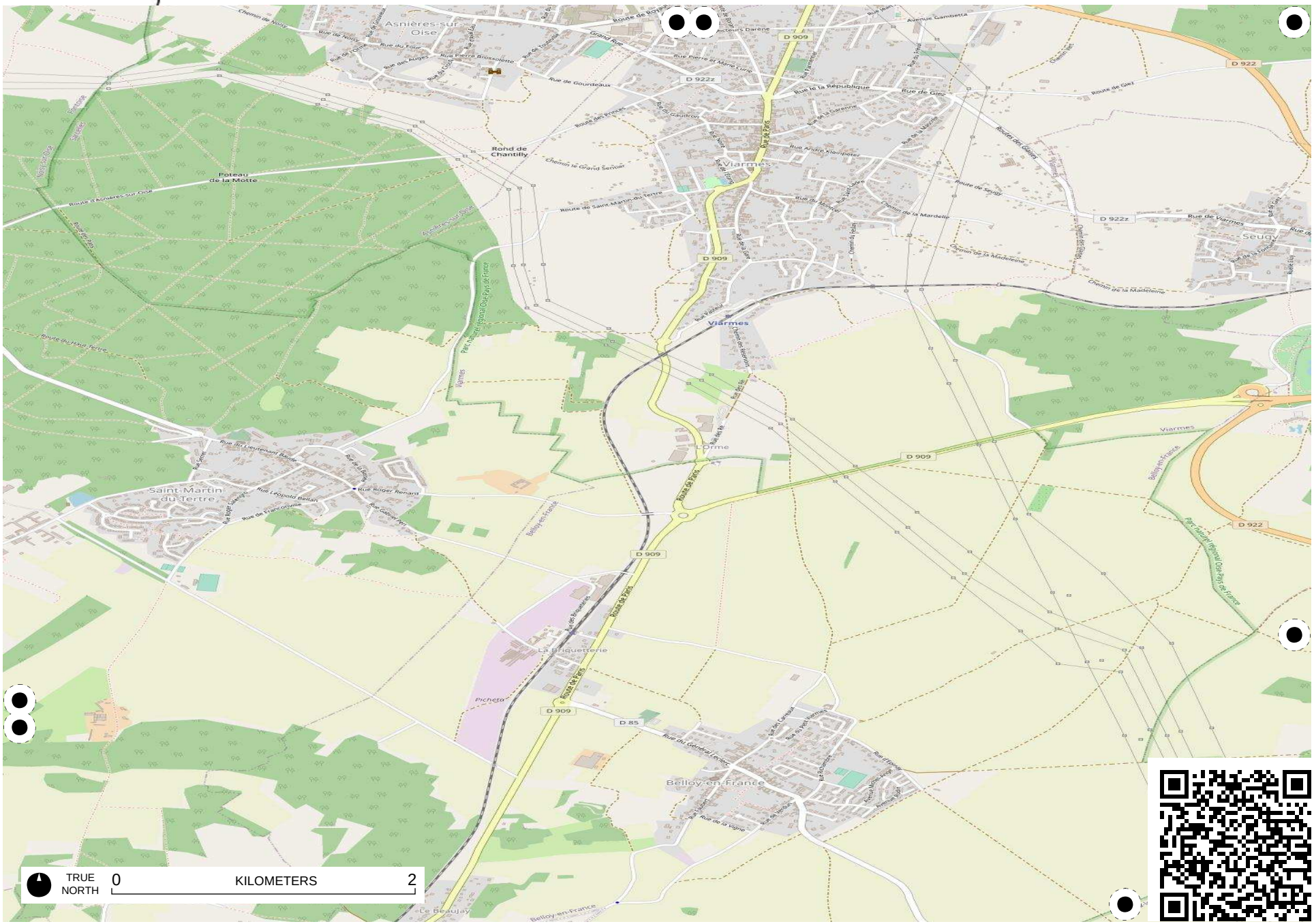

Field Papers

Avenue verte

http://fieldpapers.org/atlases/63n7tmap/R24



Field Papers

Avenue verte

http://fieldpapers.org/atlases/63n7tmap/R25

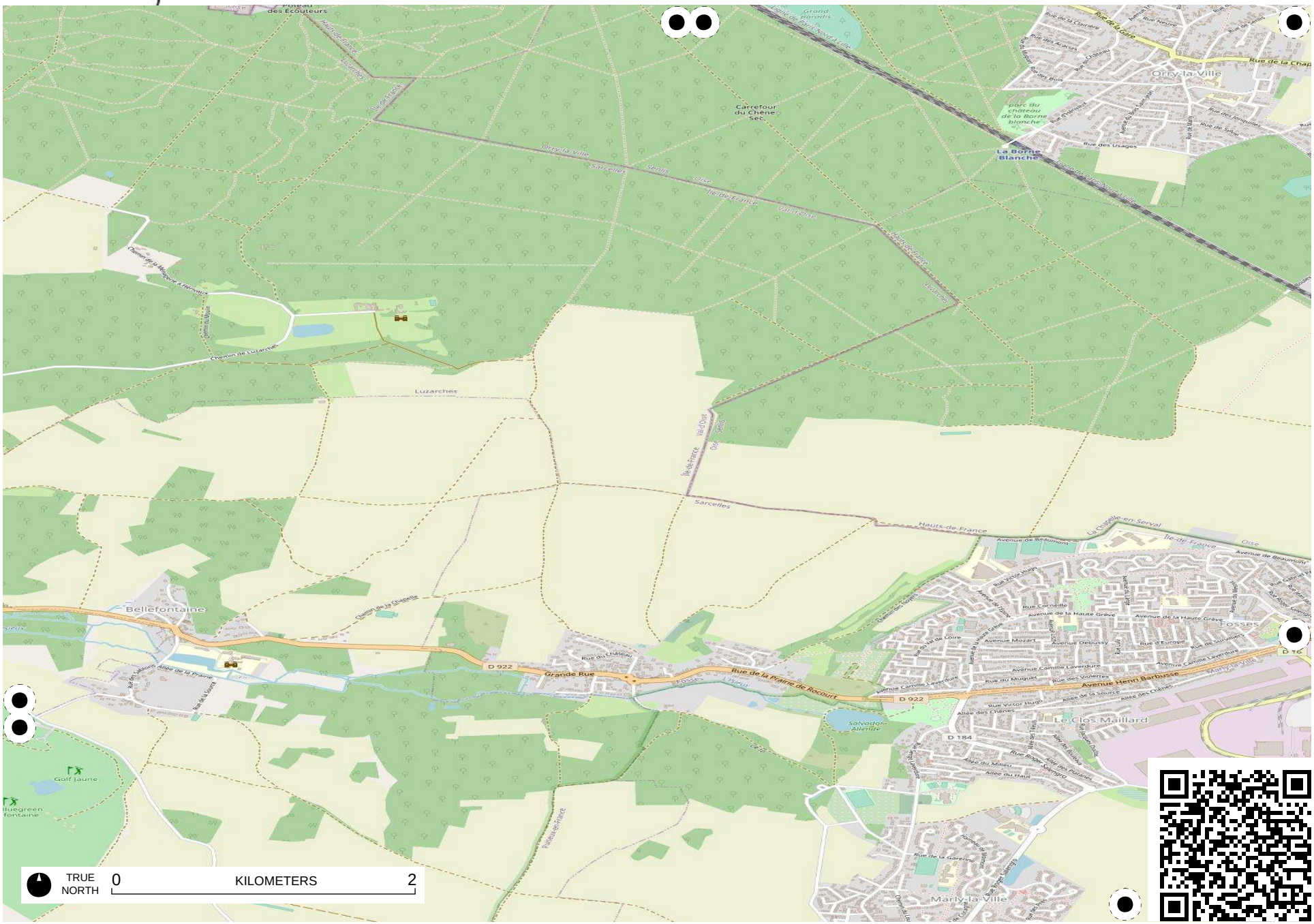

Field Papers

Avenue verte

http://fieldpapers.org/atlases/63n7tmap/R3



Field Papers

Avenue verte

http://fieldpapers.org/atlases/63n7tmap/R4

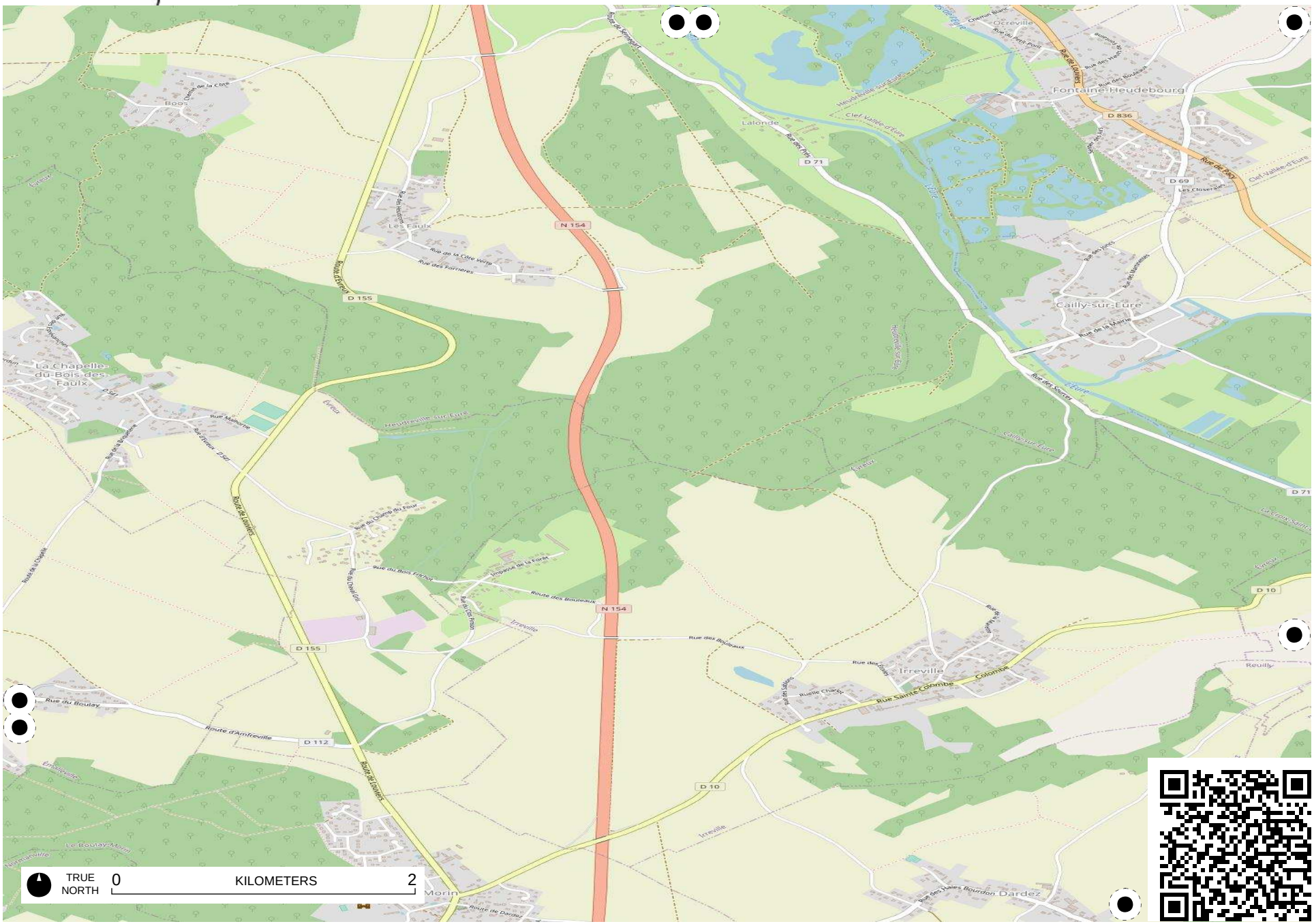

Field Papers

Avenue verte

http://fieldpapers.org/atlases/63n7tmap/R5



Field Papers

Avenue verte

http://fieldpapers.org/atlases/63n7tmap/R6

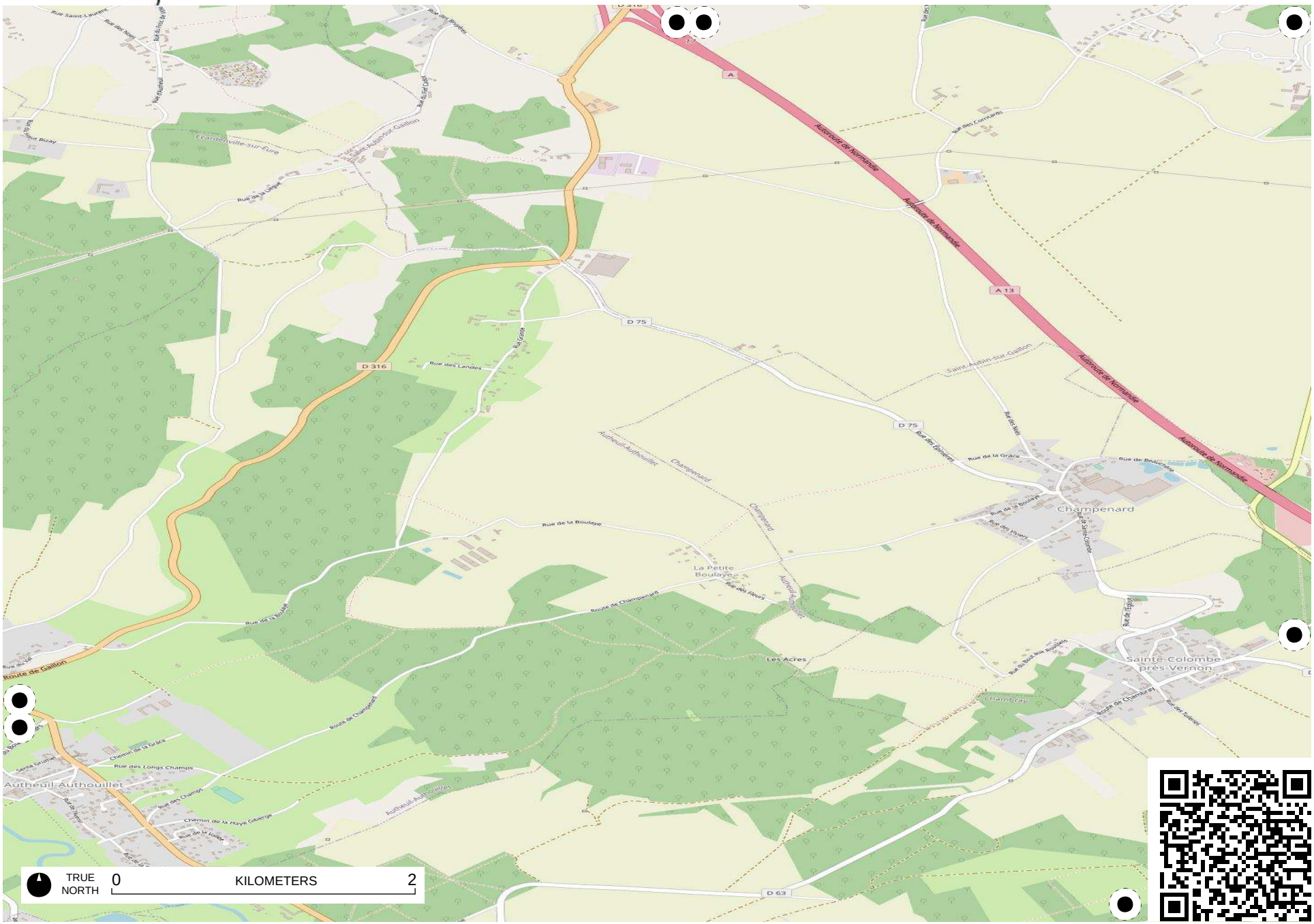

Field Papers

Avenue verte

http://fieldpapers.org/atlases/63n7tmap/R7

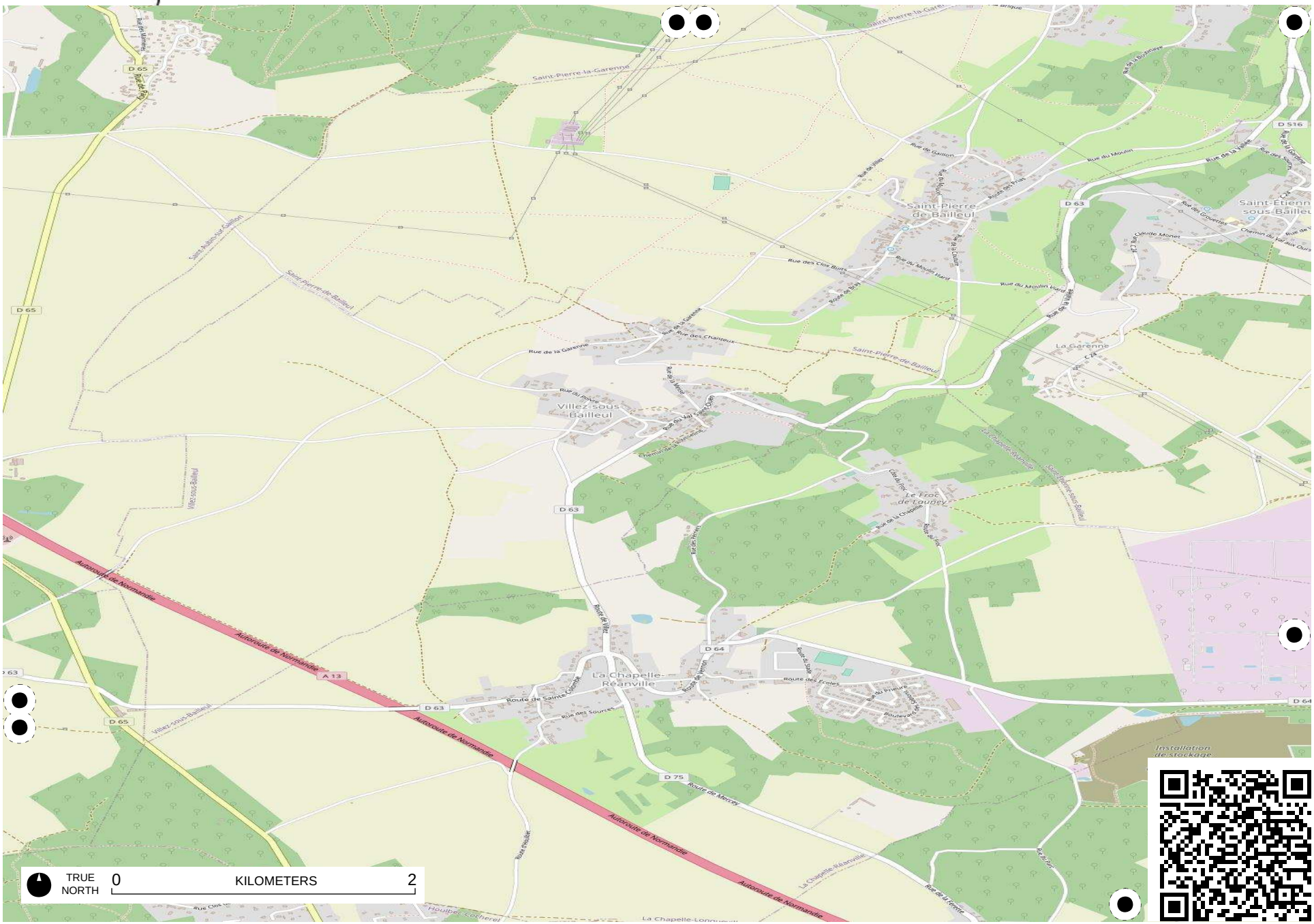

Field Papers

Avenue verte

http://fieldpapers.org/atlases/63n7tmap/R8



Field Papers

Avenue verte

http://fieldpapers.org/atlases/63n7tmap/R9



Field Papers

Avenue verte

http://fieldpapers.org/atlases/63n7tmap/S1

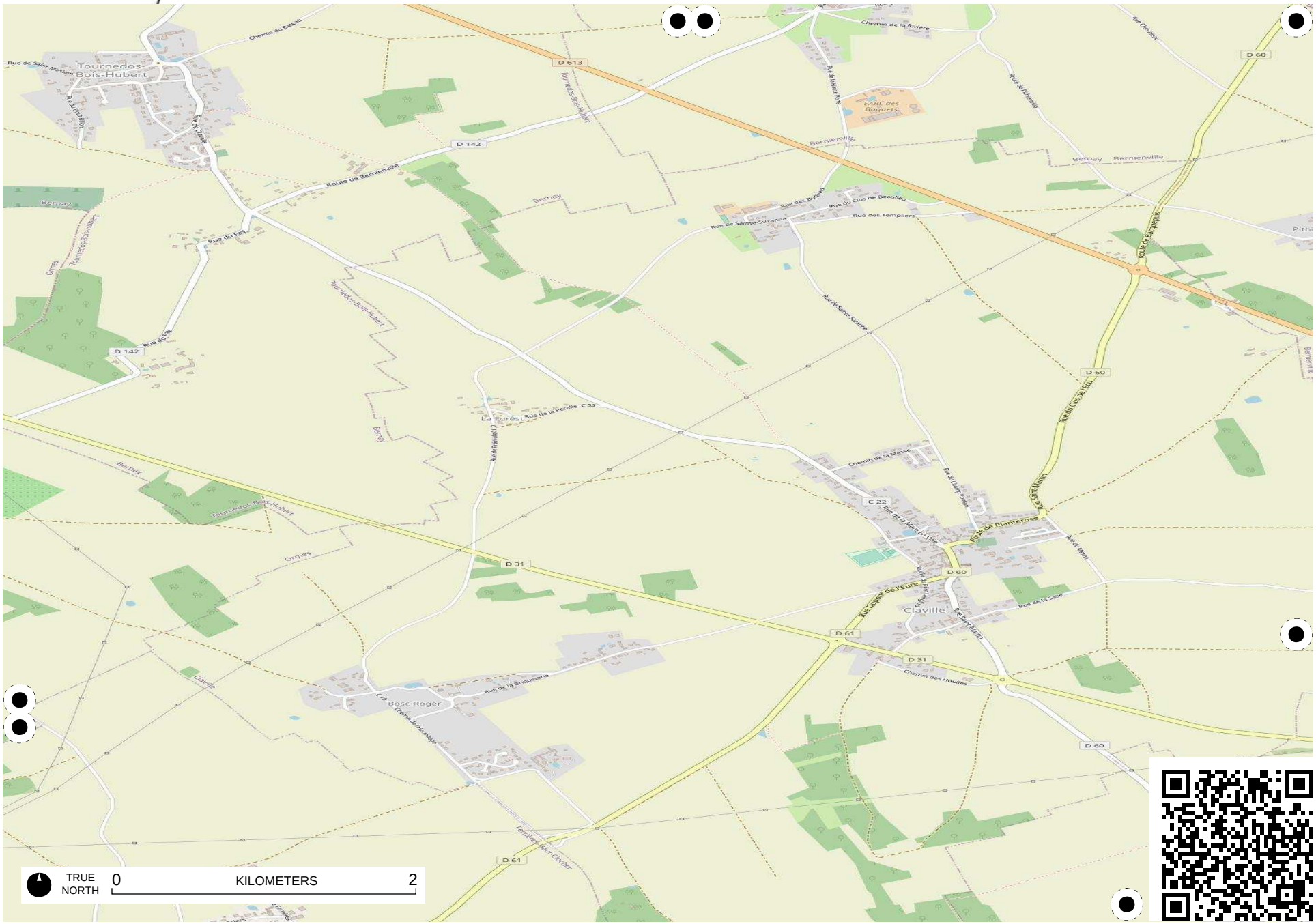

Field Papers

Avenue verte

http://fieldpapers.org/atlases/63n7tmap/S10



Field Papers

Avenue verte

http://fieldpapers.org/atlases/63n7tmap/S11



Field Papers

Avenue verte

http://fieldpapers.org/atlases/63n7tmap/S12



Field Papers

Avenue verte

http://fieldpapers.org/atlases/63n7tmap/S13

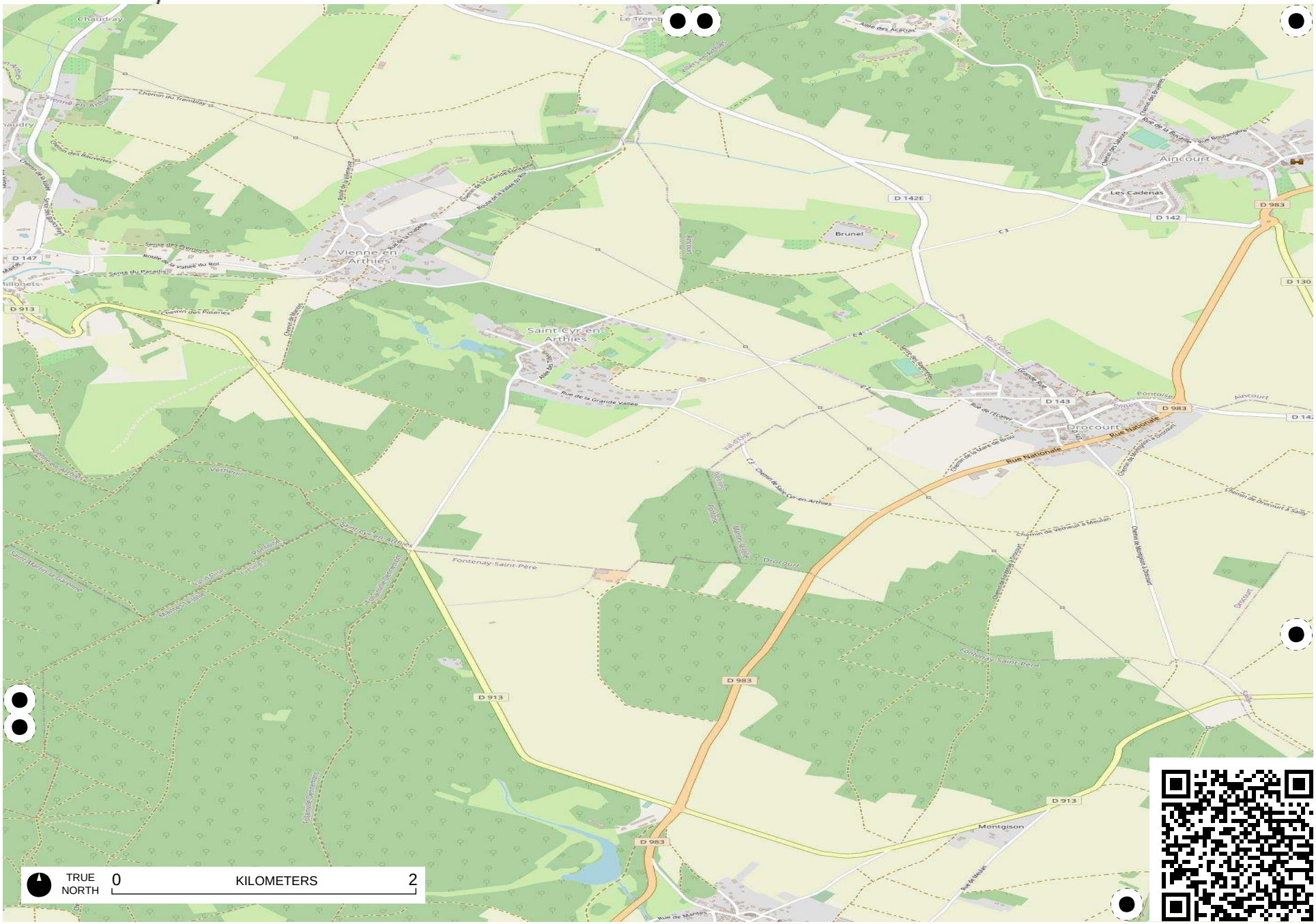

Field Papers

Avenue verte

http://fieldpapers.org/atlases/63n7tmap/S14

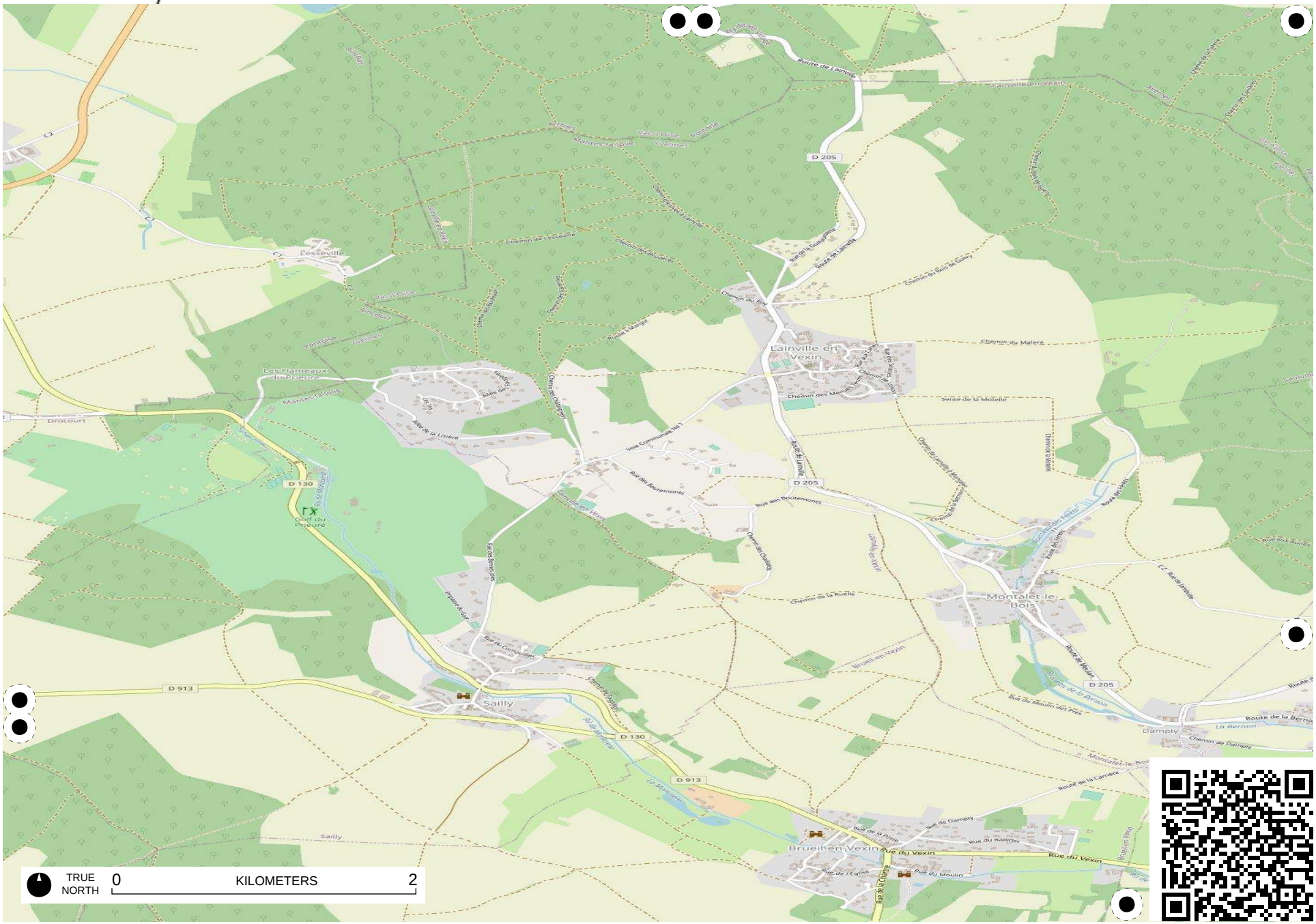

Field Papers

Avenue verte

http://fieldpapers.org/atlases/63n7tmap/S15

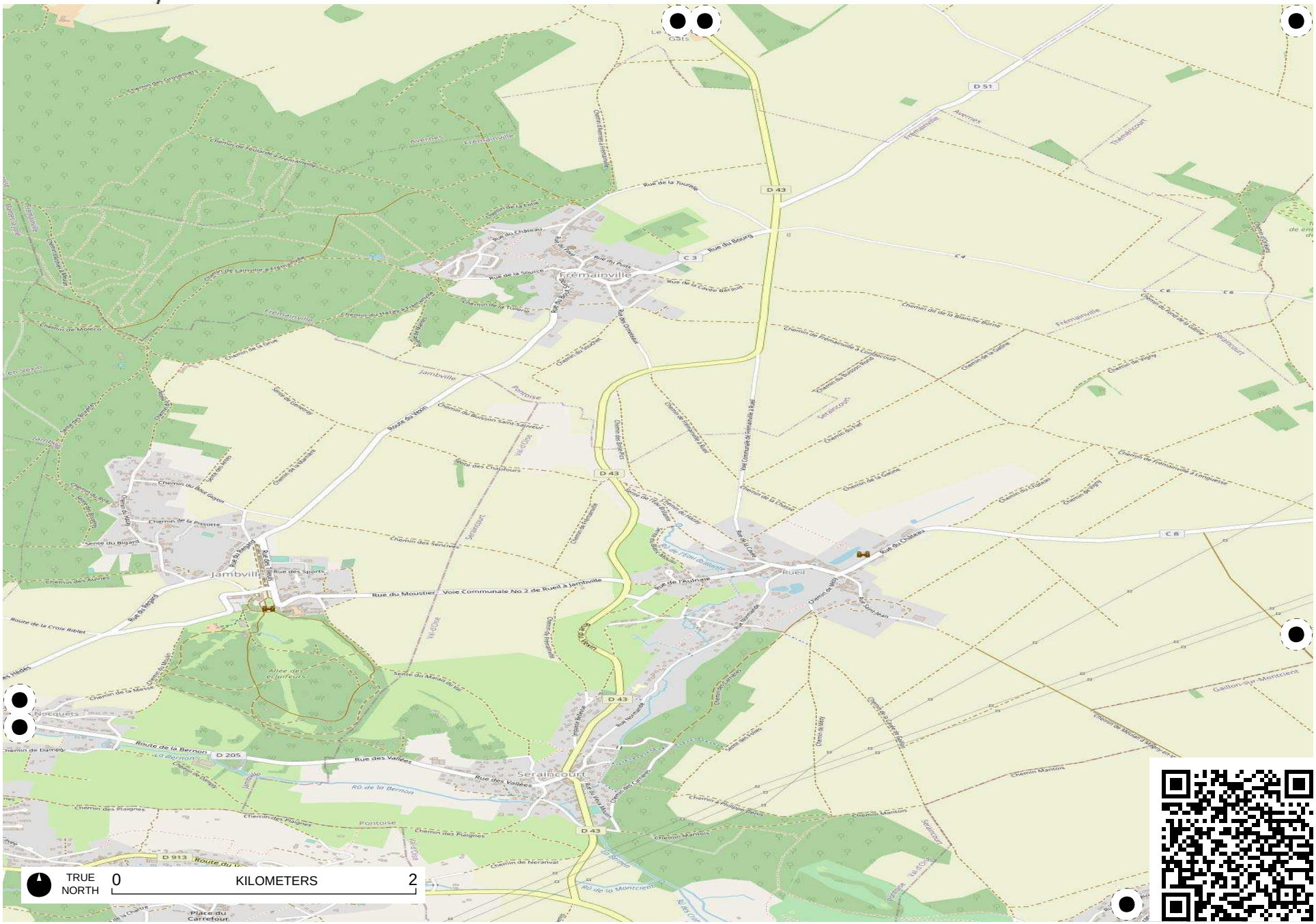
Frémainville
Jambville
Rueil
Seraincourt
Nocquets
Le Gaïs
Rue du Moustier - Voie Communale No 2 de Rueil à Jambville
Route de la Bernon
Rue des Vallées
Rue du Bourg
Rue du Château
Route du Vexin
Chemin de Frémainville à Seraincourt
Chemin de la Chaise
Chemin de la Gaîne
Chemin de la Pissotte
Chemin des Senevas
Chemin des Aulnes
Chemin de la Messe
Chemin des Plaignes
Chemin de Neranval
Chemin Mantois
Rue de l'Aulnaie
Rue Normande
Rue de la Tourelle
Rue de la Source
Rue de la Cave Bérault
Rue du Puits
Rue du Chêneau
Rue des Ormeaux
Rue des Sapins
Rue des Pâtis
Rue de la Croix Biblet
Rue du Buisson Saint-Sauveur
Chemin du Buisson Bonin
Chemin du Tertre
Chemin de la Blanche Borne
Chemin de la Cave Bérault
Chemin du Haut Gagon
Chemin du Bois
Chemin de la Tuilerie
Chemin de Morcco
Chemin de la Grue
Chemin de Lainville à Frémainville
Chemin de Frémainville à Longuesse
Chemin de Frémainville à Tuit
Chemin de la Fontaine à Tuit
Chemin de la Chaise
Chemin du Chêneau
Chemin du Tuit
Chemin de Jugny
Chemin de la Fontaine
Chemin de la Fontenelle
Chemin de Blaru
Chemin de Mézy
Chemin de Gaillon-sur-Montcient
Chemin de Meulan à Mantes-la-Ville
Chemin des Carrières
Chemin des Vignes
Chemin des Chaumes
Chemin des Bigards
Chemin du Bois Gagon
Chemin du Bois Rond
Chemin de Dampy
Chemin de Vaux
Chemin de la Tuilerie
Chemin de la Source
Chemin de la Tourelle
Chemin de la Fontaine à Tuit
Chemin de la Fontaine à Tuit
Chemin de la Fontaine à Tuit

Field Papers

Avenue verte

http://fieldpapers.org/atlases/63n7tmap/S16



Field Papers

Avenue verte

http://fieldpapers.org/atlases/63n7tmap/S17

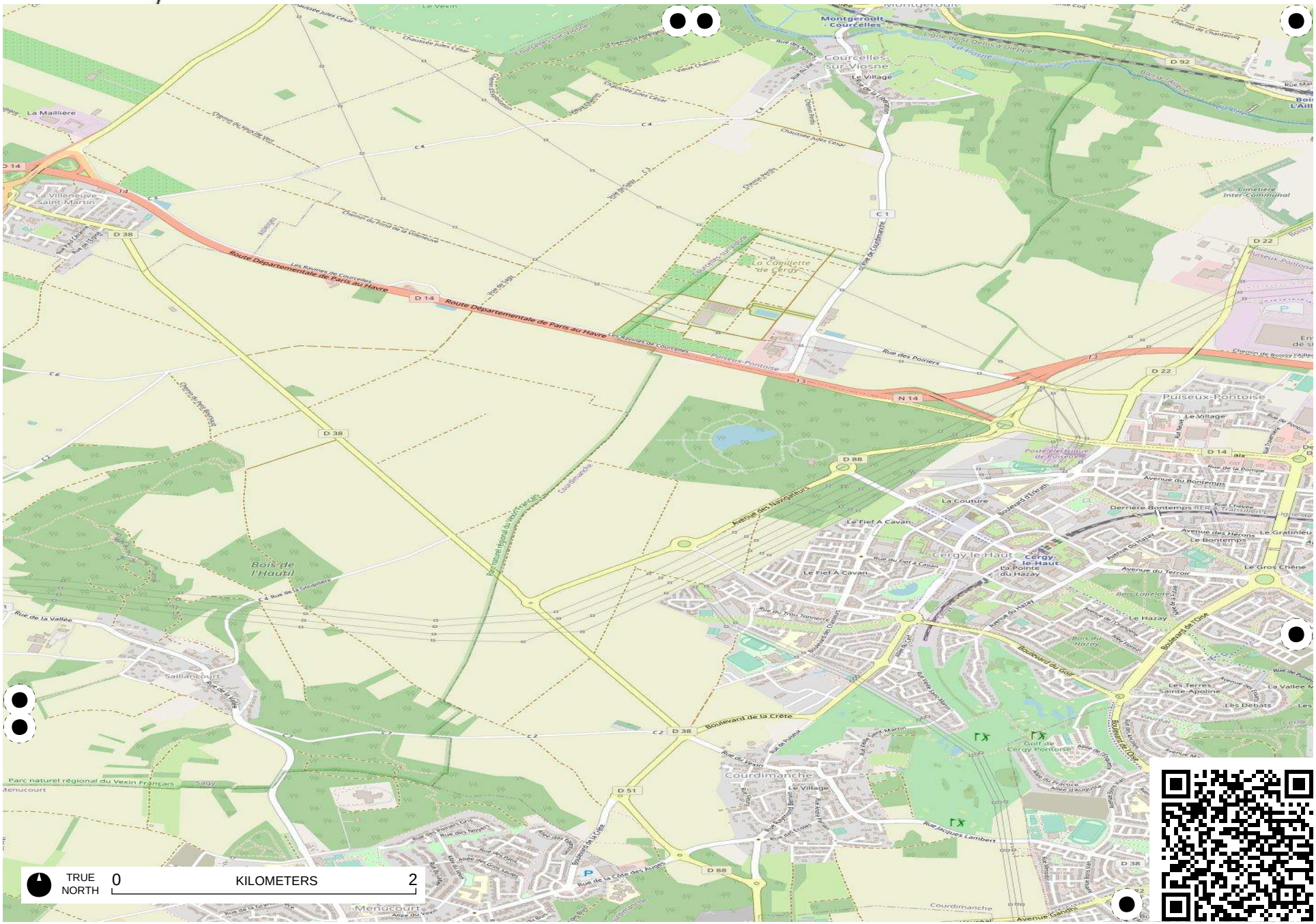

Field Papers

Avenue verte

http://fieldpapers.org/atlases/63n7tmap/S18

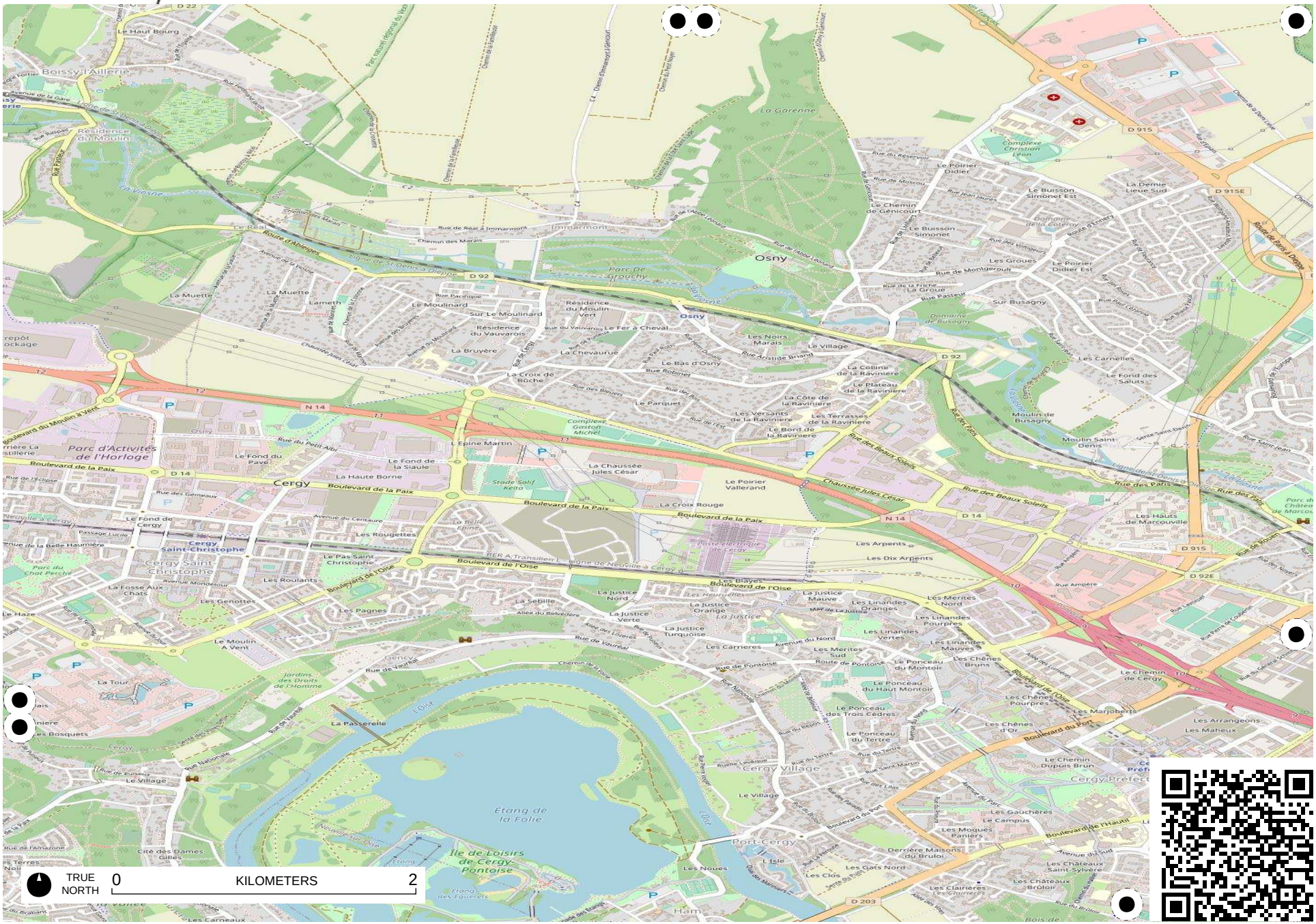

Field Papers

Avenue verte

http://fieldpapers.org/atlases/63n7tmap/S19

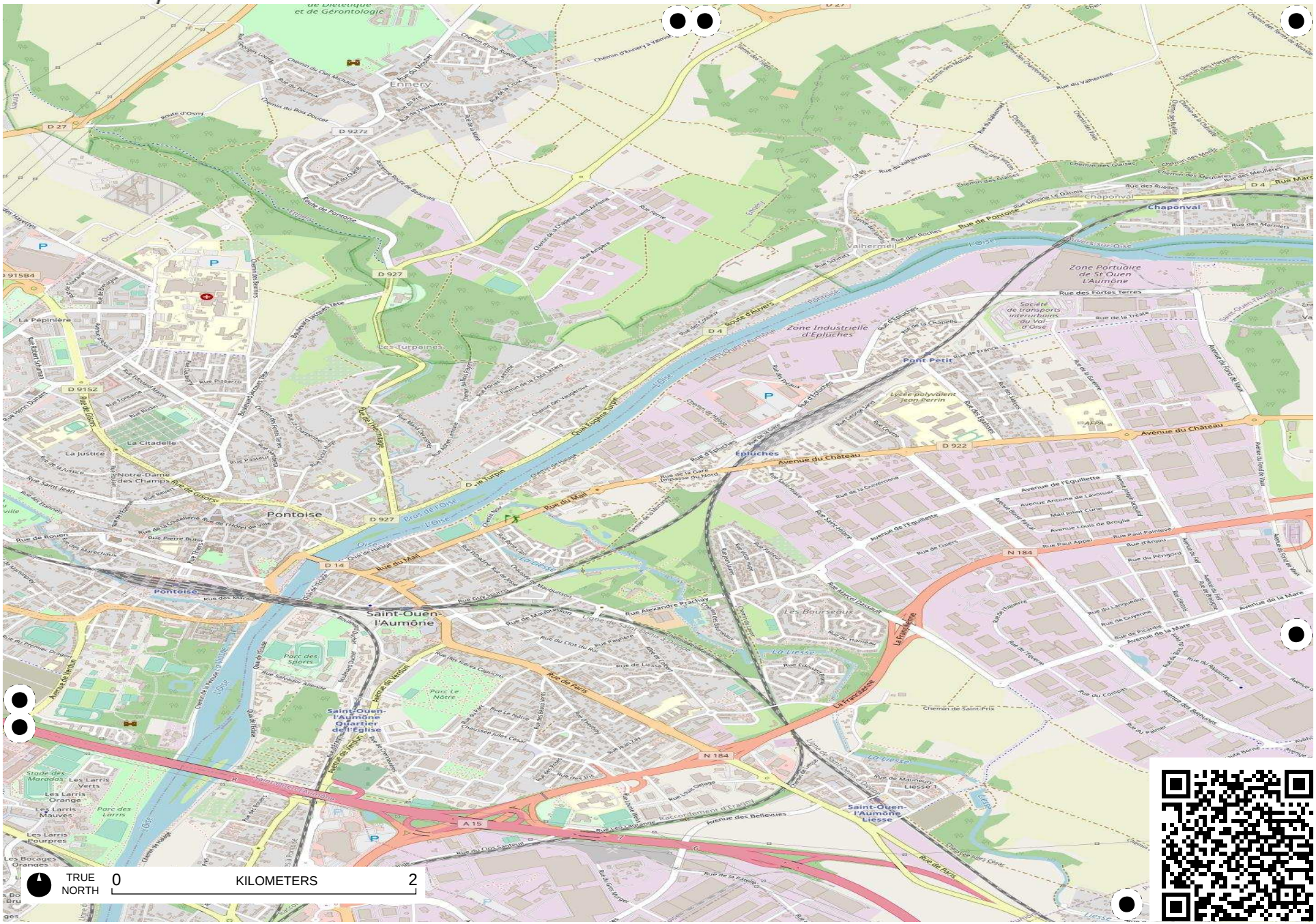

Field Papers

Avenue verte

http://fieldpapers.org/atlases/63n7tmap/S2

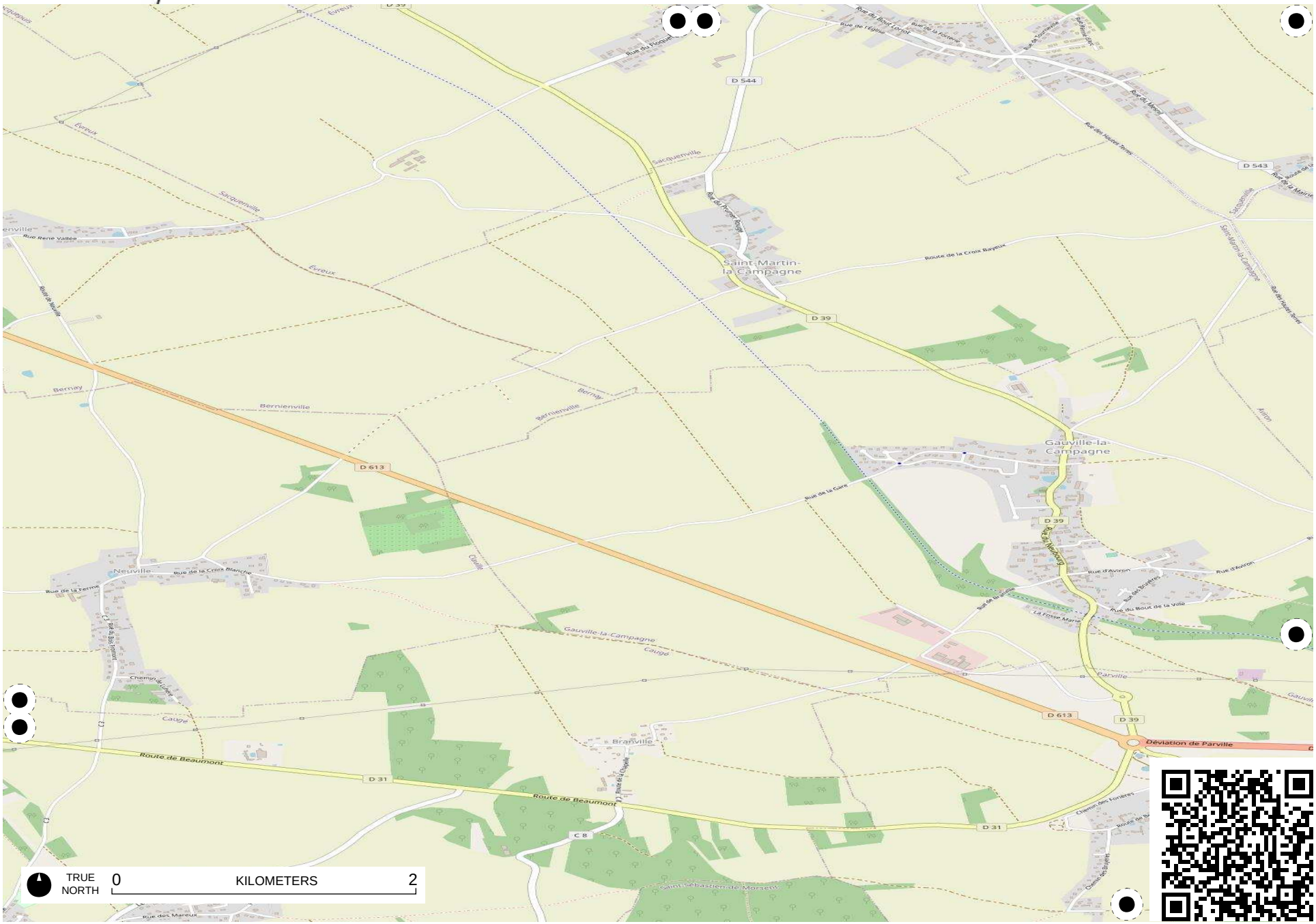

Field Papers

Avenue verte

http://fieldpapers.org/atlases/63n7tmap/S20

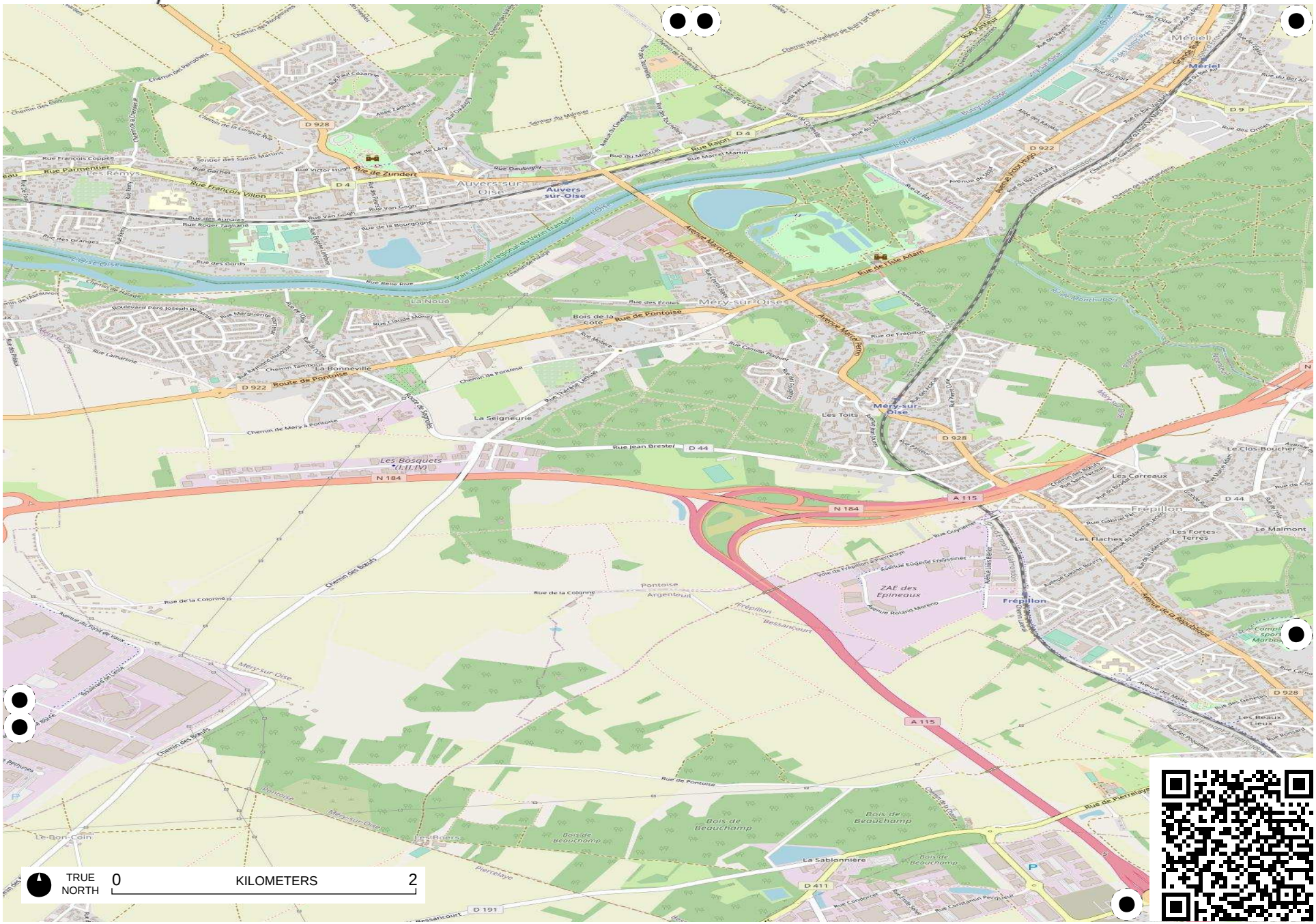

Field Papers

Avenue verte

http://fieldpapers.org/atlases/63n7tmap/S21

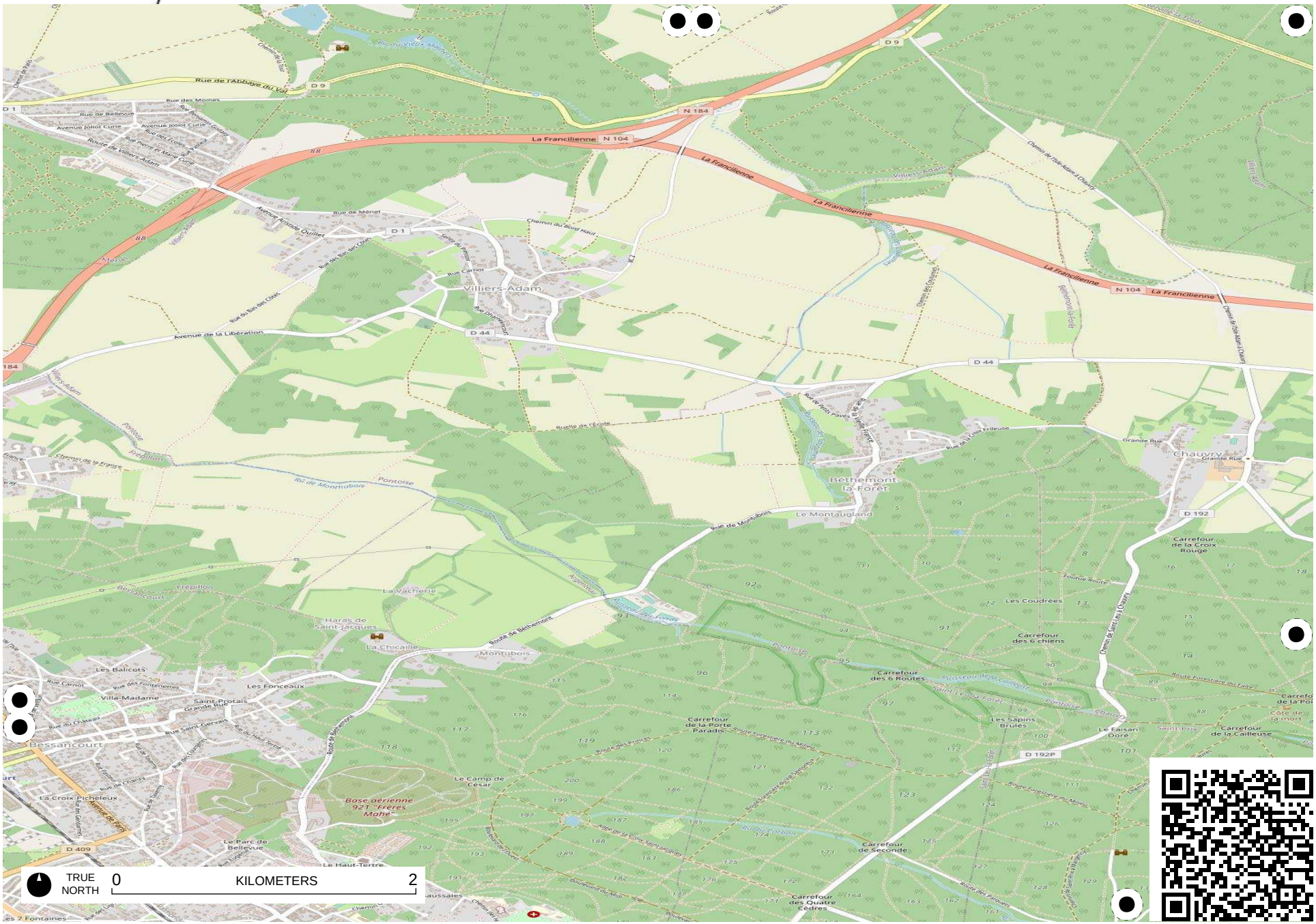
Rue de l'Abbaye du Val
D 9
N 184
La Francilienne
N 104
Villiers-Adam
D 1
Rue de Mériel
Chemin du Bord Haut
Avenue de la Libération
D 44
Bethemont la-Forêt
Chauvry
Grande Rue
D 192
Carrefour de la Croix Rouge
Le Montjugland
Rue de Montubois
Pontoise
Les Coudrées
Carrefour des 6 chiens
Carrefour des 6 Routes
Carrefour de la Porte Paradis
Les Sapins Brulés
Le Faisan Doré
Carrefour de la Cailleuse
D 192P
Carrefour de seconde
Carrefour des Quatre Cèdres
Le Haut-Tertre
Le Parc de Bellevue
D 409
Le Camp de César
Base aérienne 921 "Frères Mohe"
Bessancourt
Villa-Madame
Les Balicots
Les Fonceaux
Saint-Prolais
La Croix Picheleux
Haras de Saint-Jacques
La Chicaille
Montubois
La Vacherie
Frépillon
Route de Bethemont
Rue de Bellevue
Rue des Moines
Avenue Joliot Curie
Route de Villiers-Adam
Rue de la Fosse Ronde
Rue Pierre et Marie Curie
Avenue Aristide Quillet
Rue du Bois des Côtes
Rue Carnot
Ruelle de l'École
Rue de la Croix Erileuse
Rue des Petits Pavés
Chemin de la Fosse Adam à Chauvry
Chemin de Villiers-Adam à Chauvry
Chemin de Fosse-Adam à Chauvry
Rue du Haut Tertre
Rue de Chanvris
Rue du Château
Rue Saint Chervais
Rue des Fontenelles
Grande Rue
Route de Beauchamp
Route Forestière du Mont
Route Forestière du Faîte
Route Forestière de la Croix Rouge
Route Forestière de la Fosse Ronde
Route Forestière de la Côte de la Mort
Route Forestière de la Cailleuse
Route Forestière du Faîte
Chemin de Carrière à Bessancourt
Allée de la Croix Saint Jacques
Boulevard du Midi
Boulevard Chanzy
Avenue de Paris
Rue de Chanvris
Rue du Château
Rue Carnot
Rue des Fontenelles
Rue Saint Chervais
Rue du Haut Tertre
Rue des Longchamps
Rue des Fonceaux
Rue de Bellevue
Rue des Moines
Rue de la Fosse Ronde
Rue Pierre et Marie Curie
Avenue Joliot Curie
Rue de Mériel
Avenue Aristide Quillet
Rue du Bois des Côtes
Avenue de la Libération
Rue de la Croix Erileuse
Rue des Petits Pavés
Ruelle de l'École
Rue Carnot
Rue Chanvris
Chemin du Bord Haut
Chemin de Fosse-Adam à Chauvry
Chemin de Villiers-Adam à Chauvry
Chemin de la Fosse Adam à Chauvry
Chemin de Carrière à Bessancourt
Route de Bethemont
Route de Beauchamp
Route Forestière du Mont
Route Forestière du Faîte
Route Forestière de la Croix Rouge
Route Forestière de la Fosse Ronde
Route Forestière de la Côte de la Mort
Route Forestière de la Cailleuse
Allée de la Croix Saint Jacques
Boulevard du Midi
Boulevard Chanzy
Avenue de Paris
Rue de Montubois
Pontoise
Frépillon
Ru de Montubois
Ru du Vieux Moulin
Ruisseau de la Cailleuse
Ruisseau des Longs Prés
Ruisseau de la Fosse Ronde
Ruisseau de la Côte de la Mort
Ruisseau de la Croix Rouge
Ruisseau de la Cailleuse

Field Papers

Avenue verte

http://fieldpapers.org/atlases/63n7tmap/S22

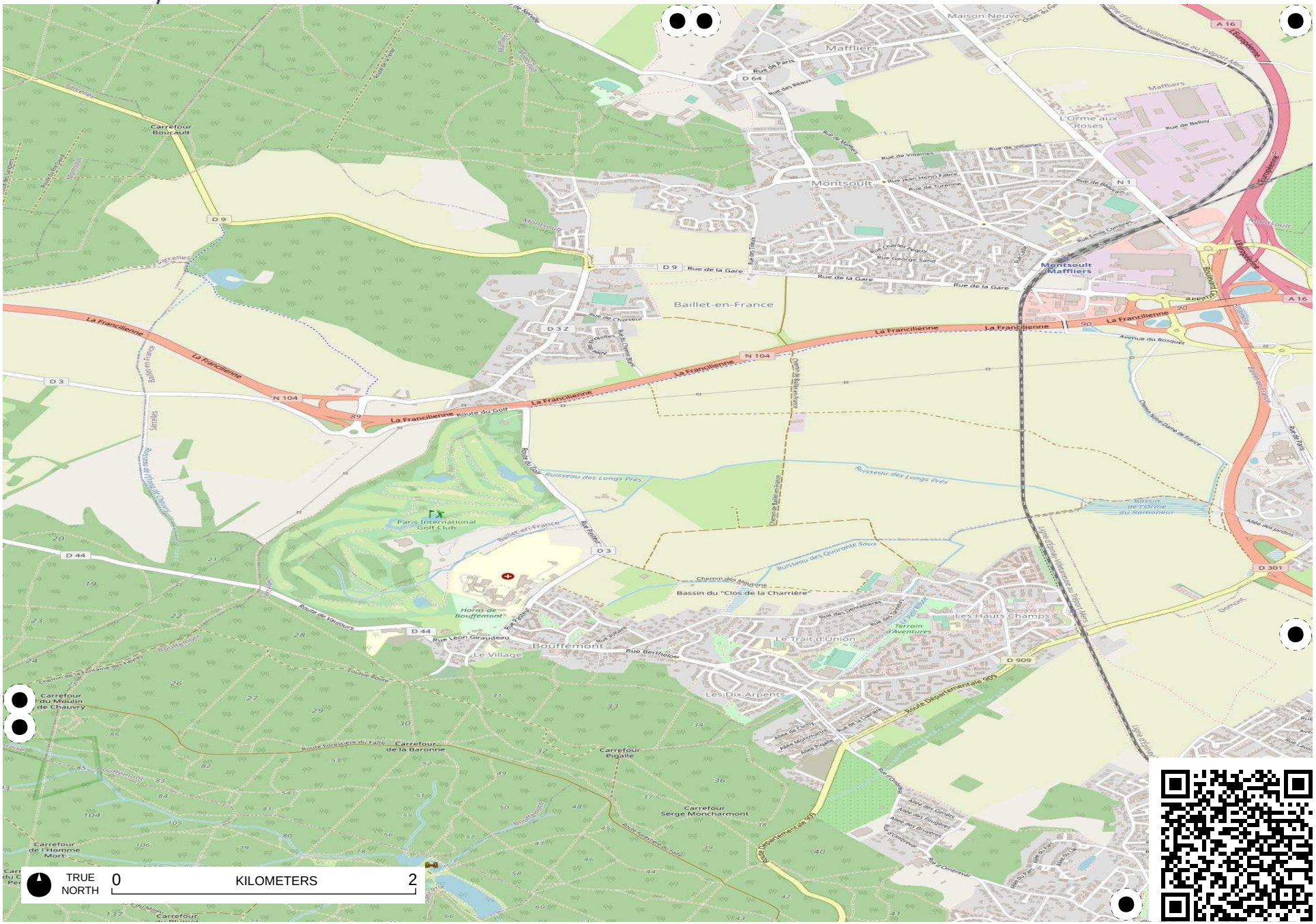

Field Papers

Avenue verte

http://fieldpapers.org/atlases/63n7tmap/S23

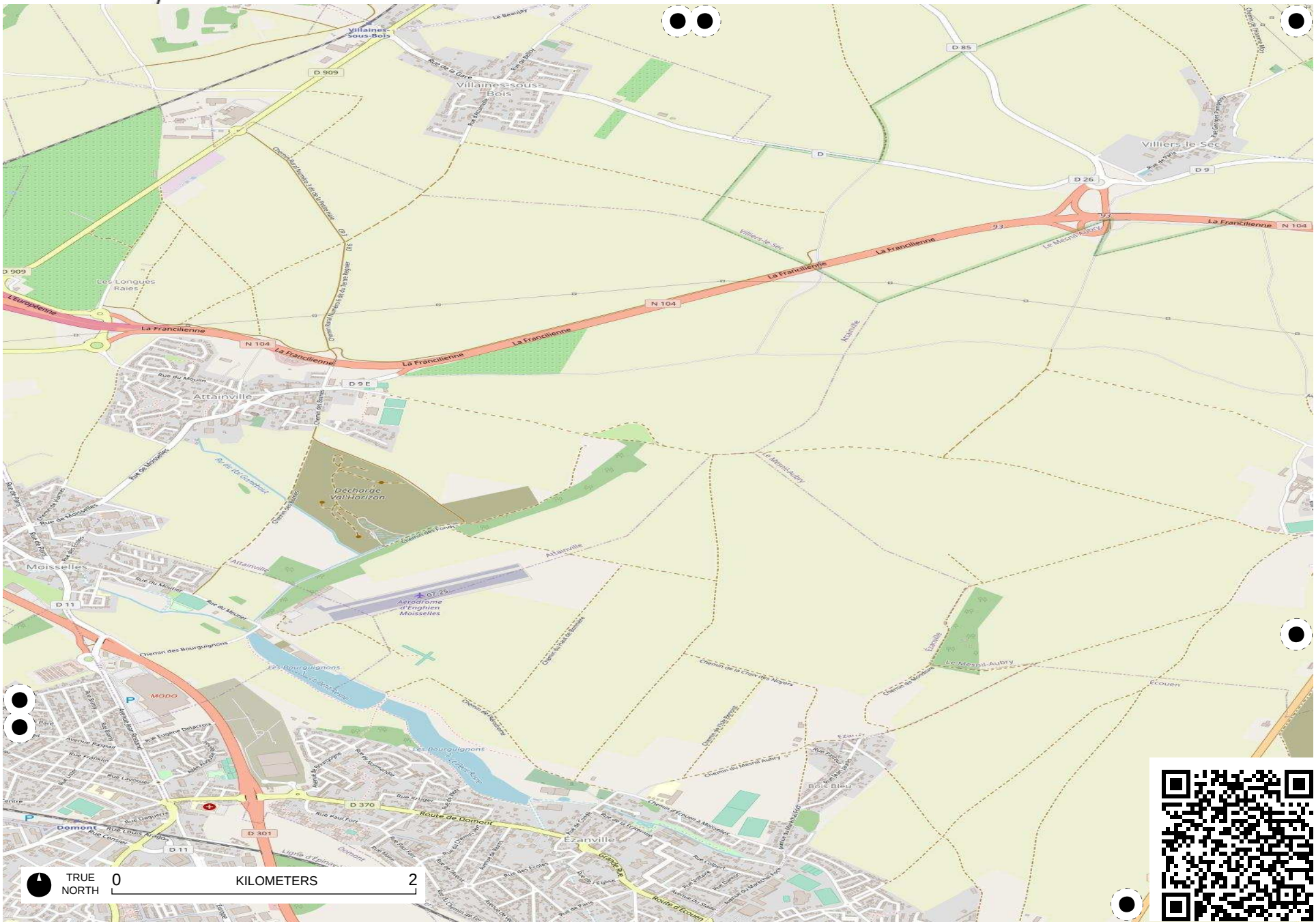

Field Papers

Avenue verte

http://fieldpapers.org/atlases/63n7tmap/S24

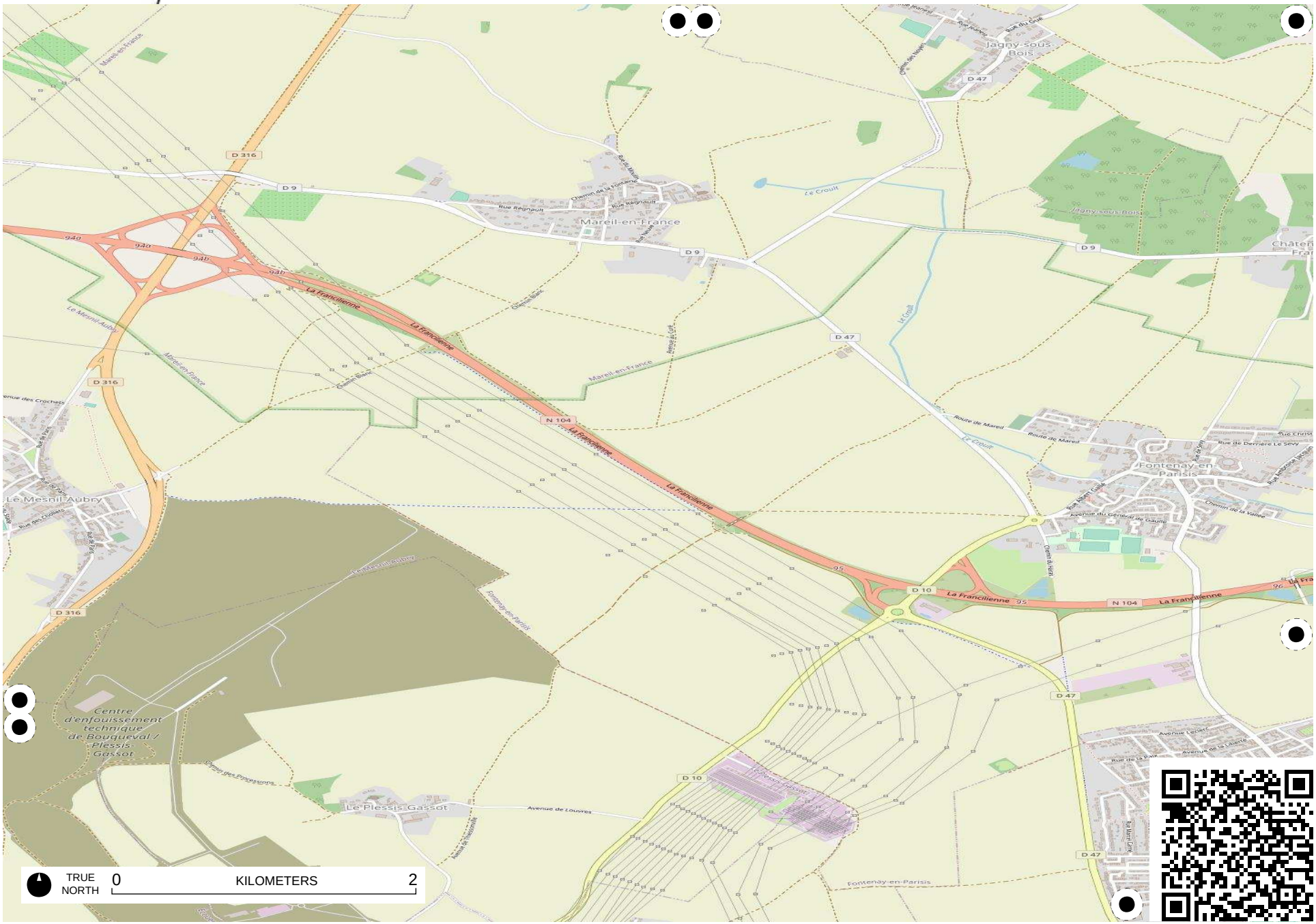

Field Papers

Avenue verte

http://fieldpapers.org/atlases/63n7tmap/S25

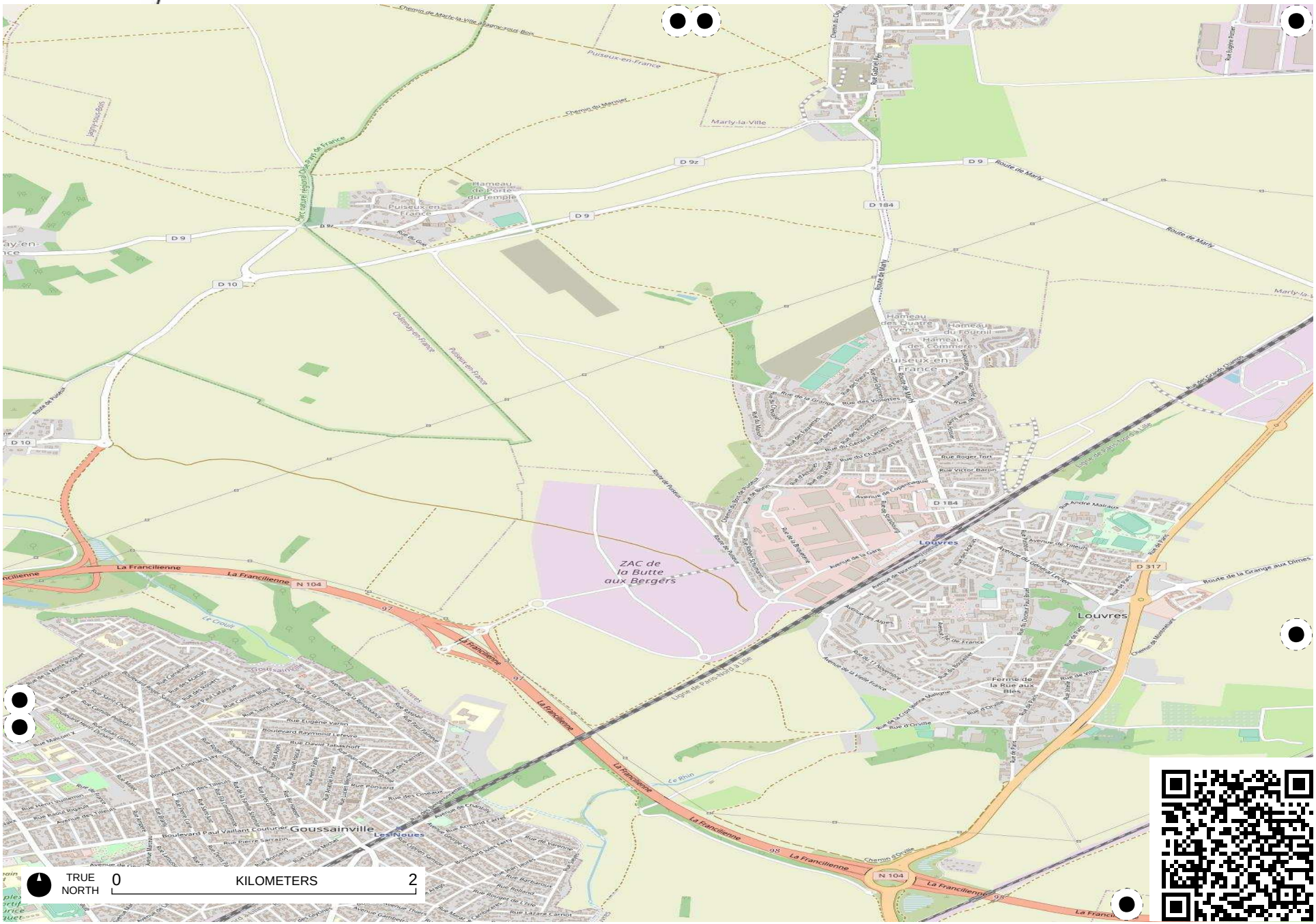

Field Papers

Avenue verte

http://fieldpapers.org/atlases/63n7tmap/S3



Field Papers

Avenue verte

http://fieldpapers.org/atlases/63n7tmap/S4

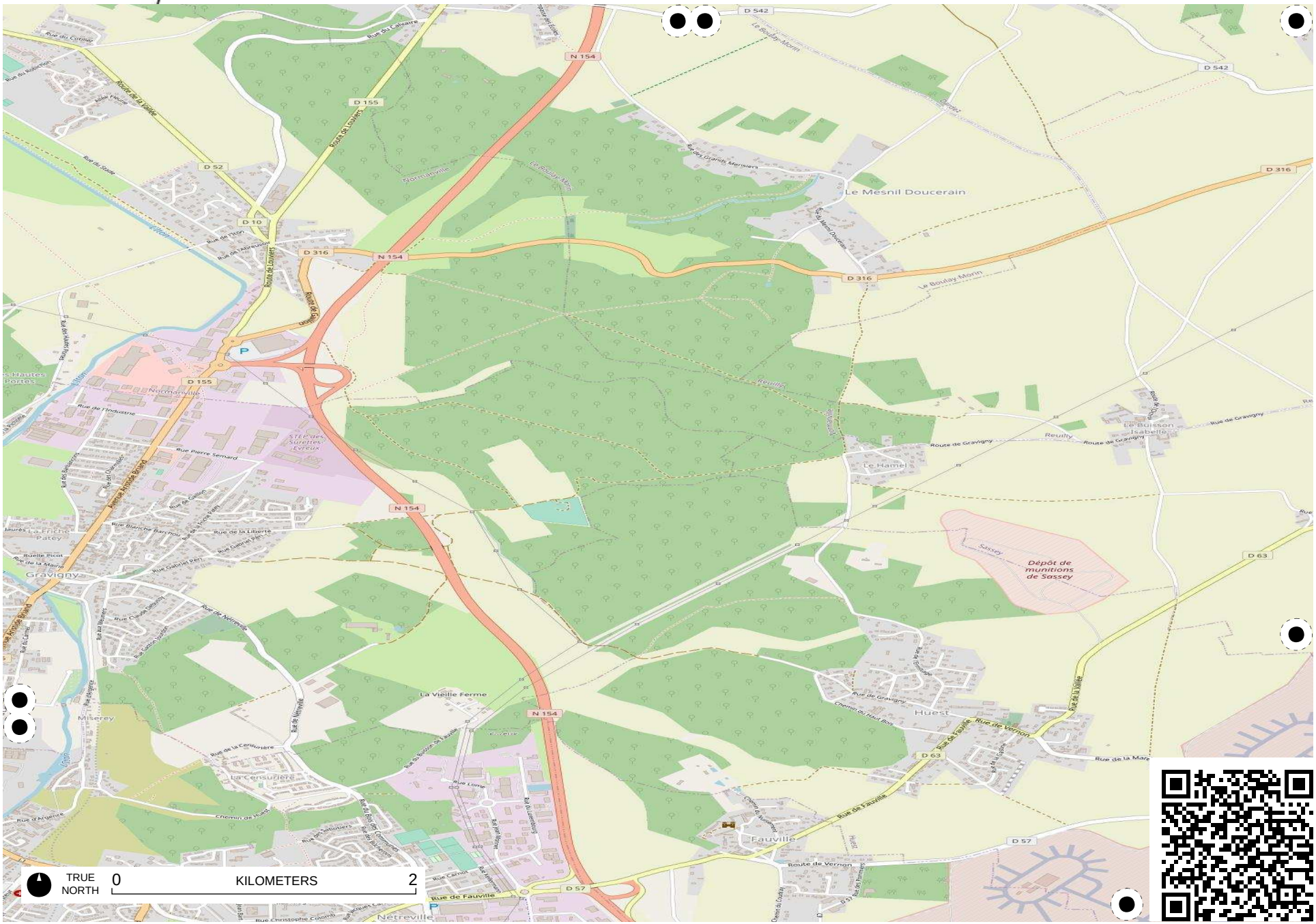

Field Papers

Avenue verte

http://fieldpapers.org/atlases/63n7tmap/S5

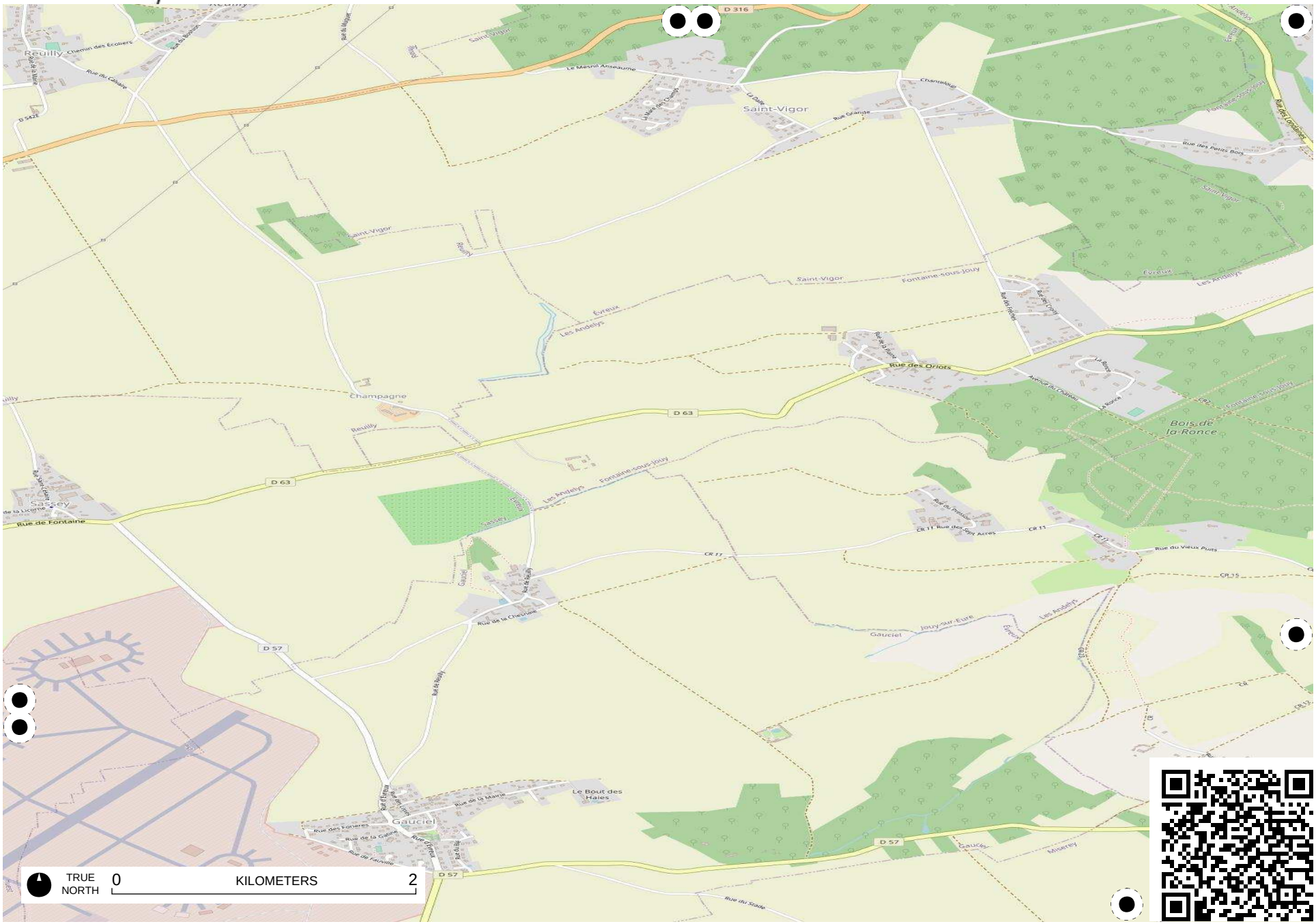

Field Papers

Avenue verte

http://fieldpapers.org/atlases/63n7tmap/S6

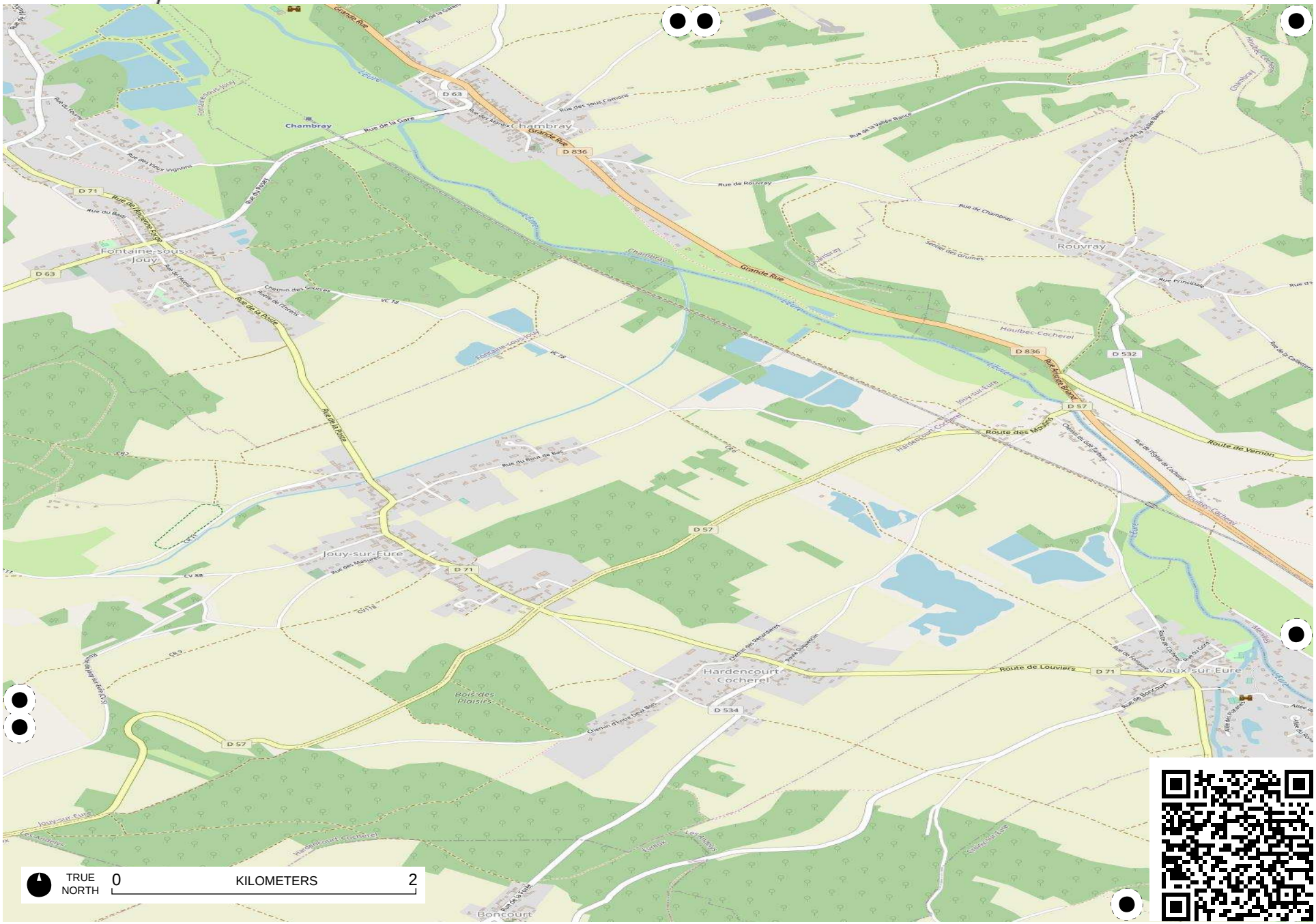

Field Papers

Avenue verte

http://fieldpapers.org/atlases/63n7tmap/S7

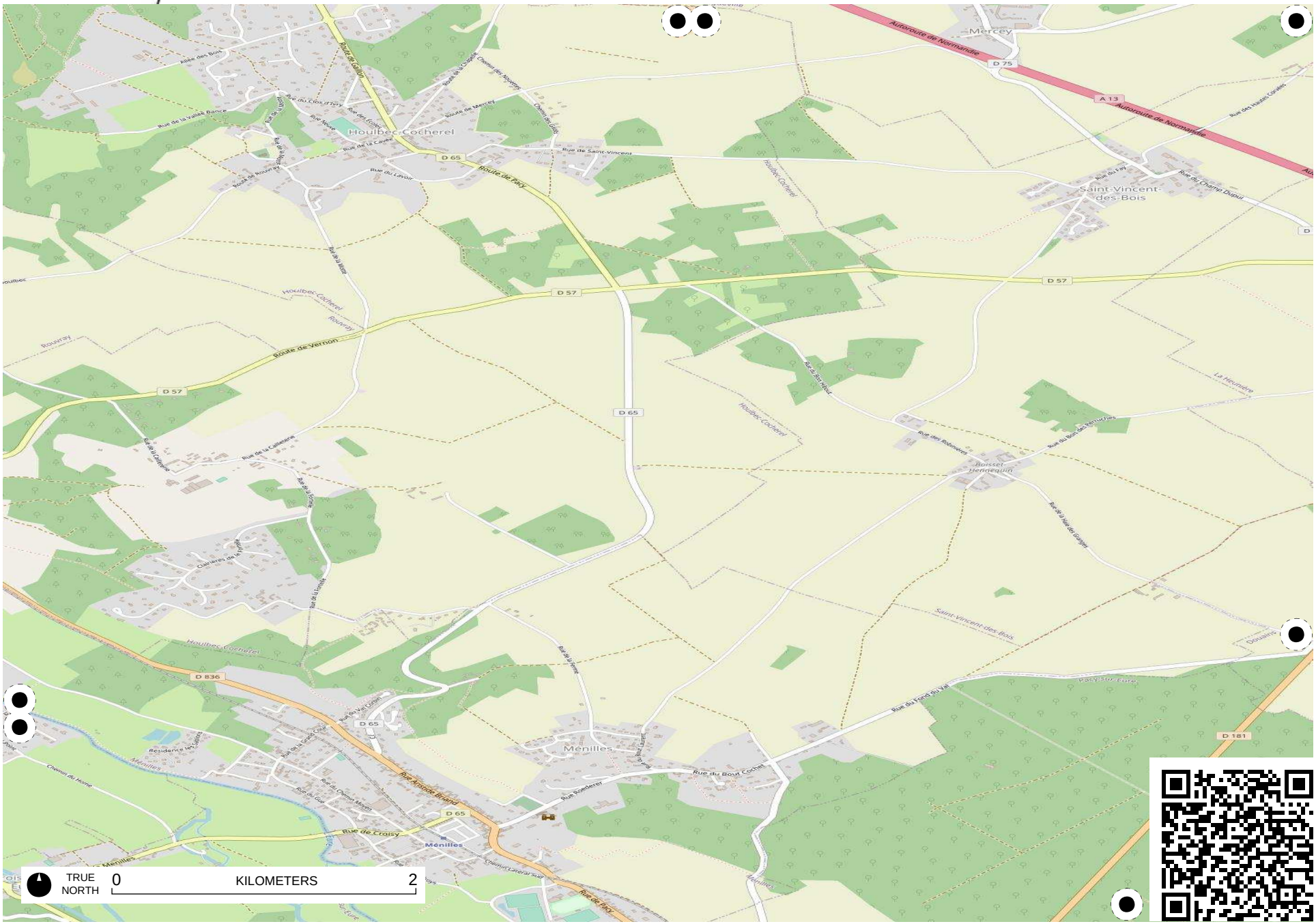

Field Papers

Avenue verte

http://fieldpapers.org/atlases/63n7tmap/S8



Field Papers

Avenue verte

http://fieldpapers.org/atlases/63n7tmap/S9

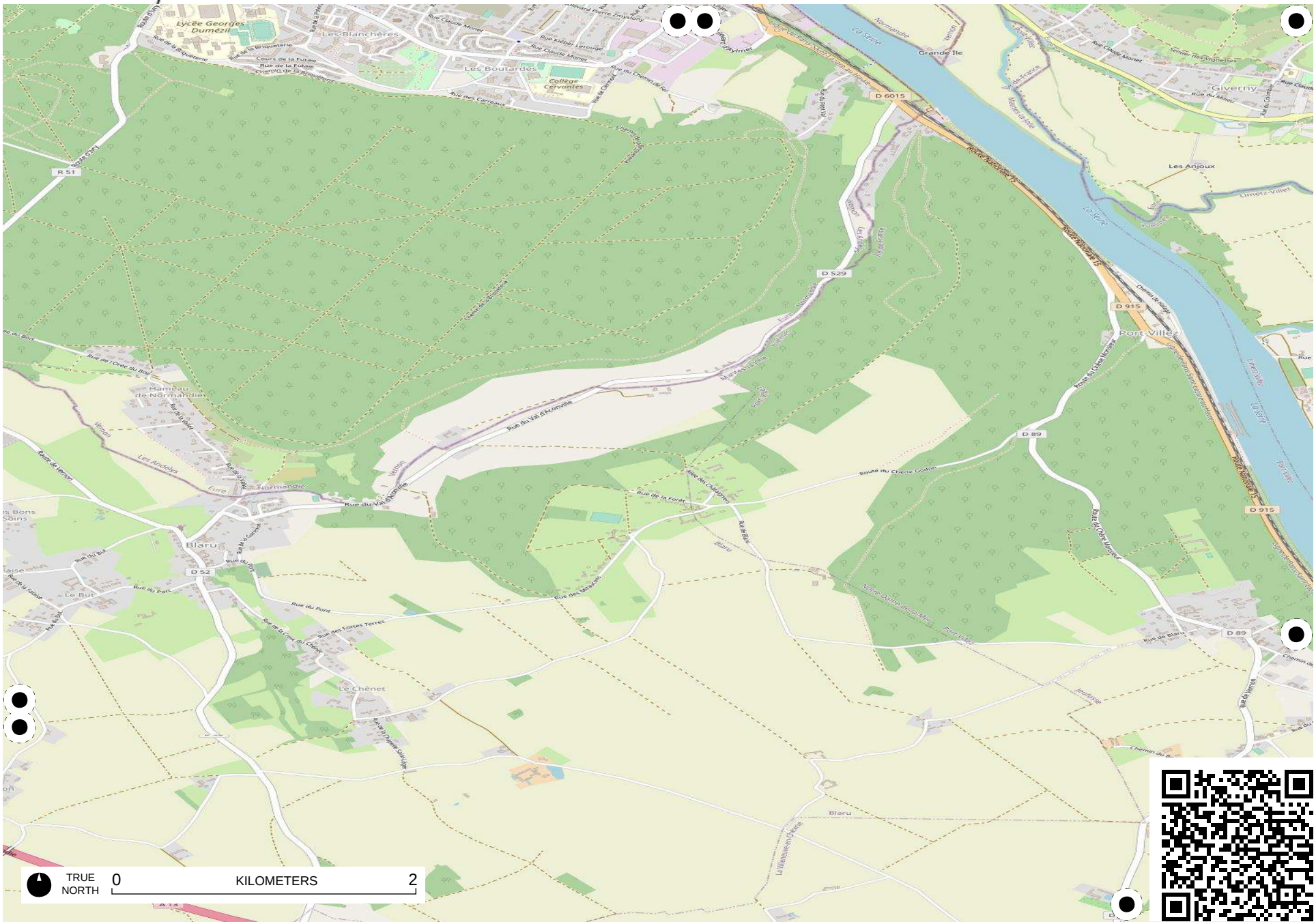

Field Papers

Avenue verte

http://fieldpapers.org/atlases/63n7tmap/T1

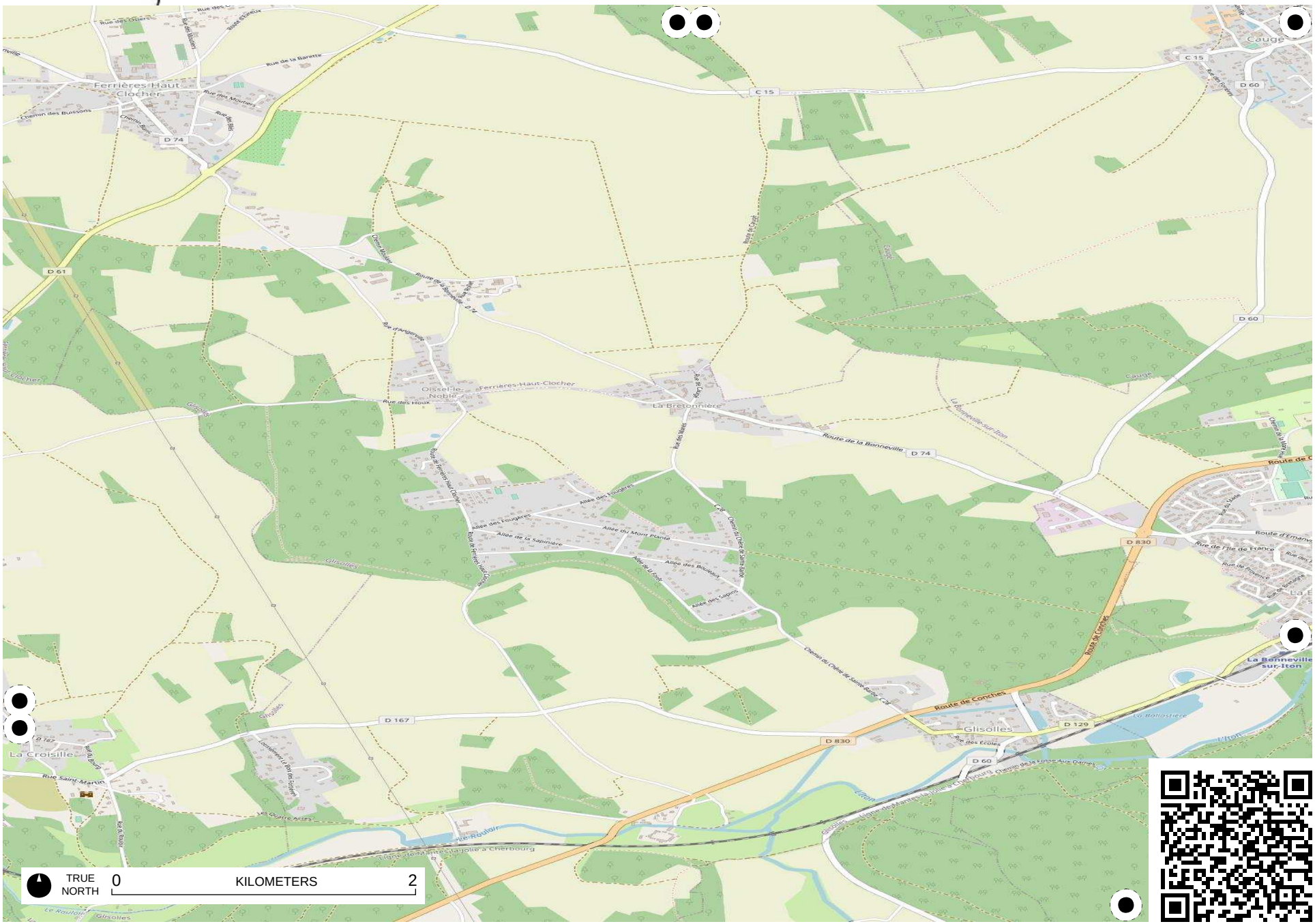

Field Papers

Avenue verte

http://fieldpapers.org/atlases/63n7tmap/T10



Field Papers

Avenue verte

http://fieldpapers.org/atlases/63n7tmap/T11

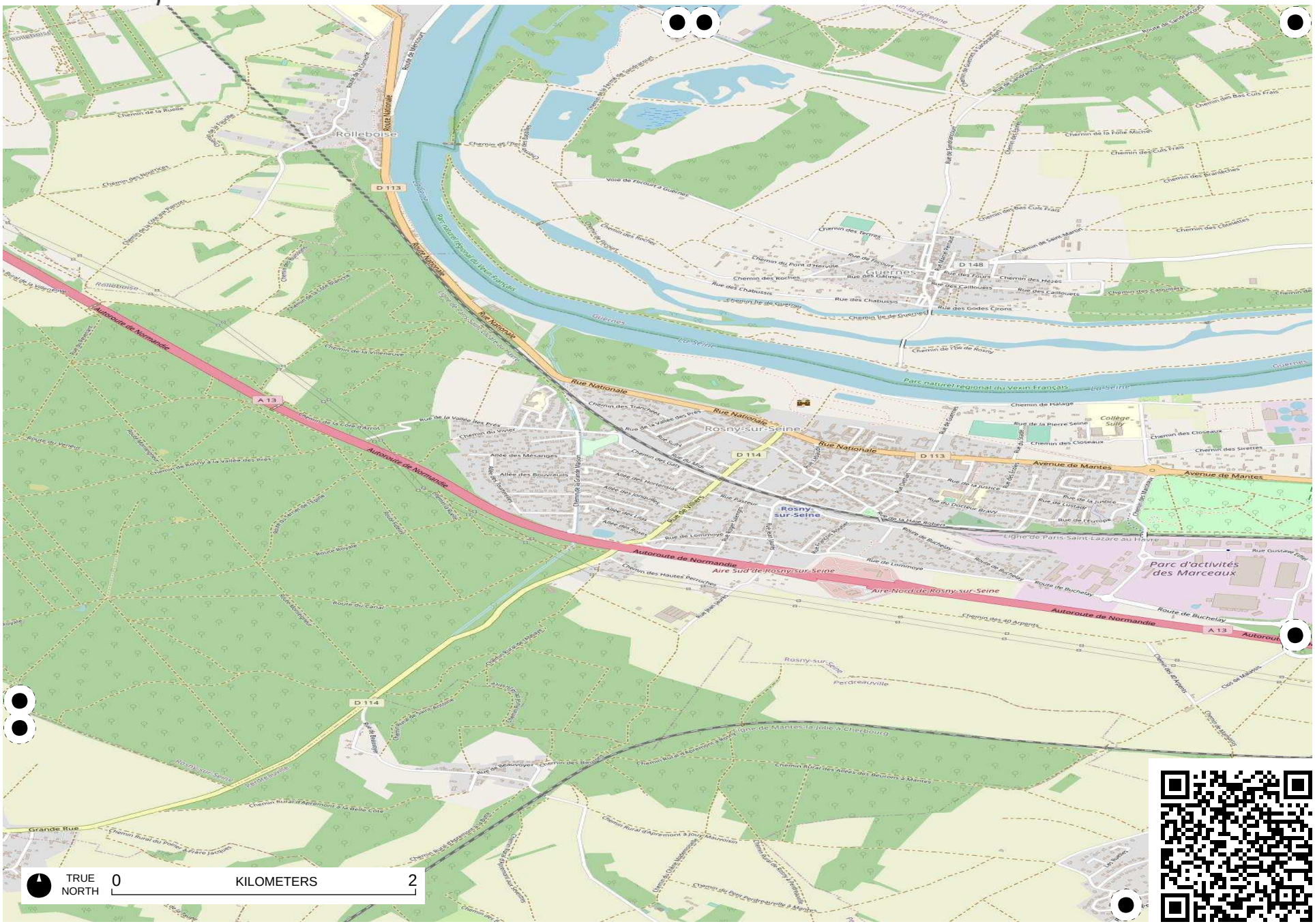

Field Papers

Avenue verte

http://fieldpapers.org/atlases/63n7tmap/T12

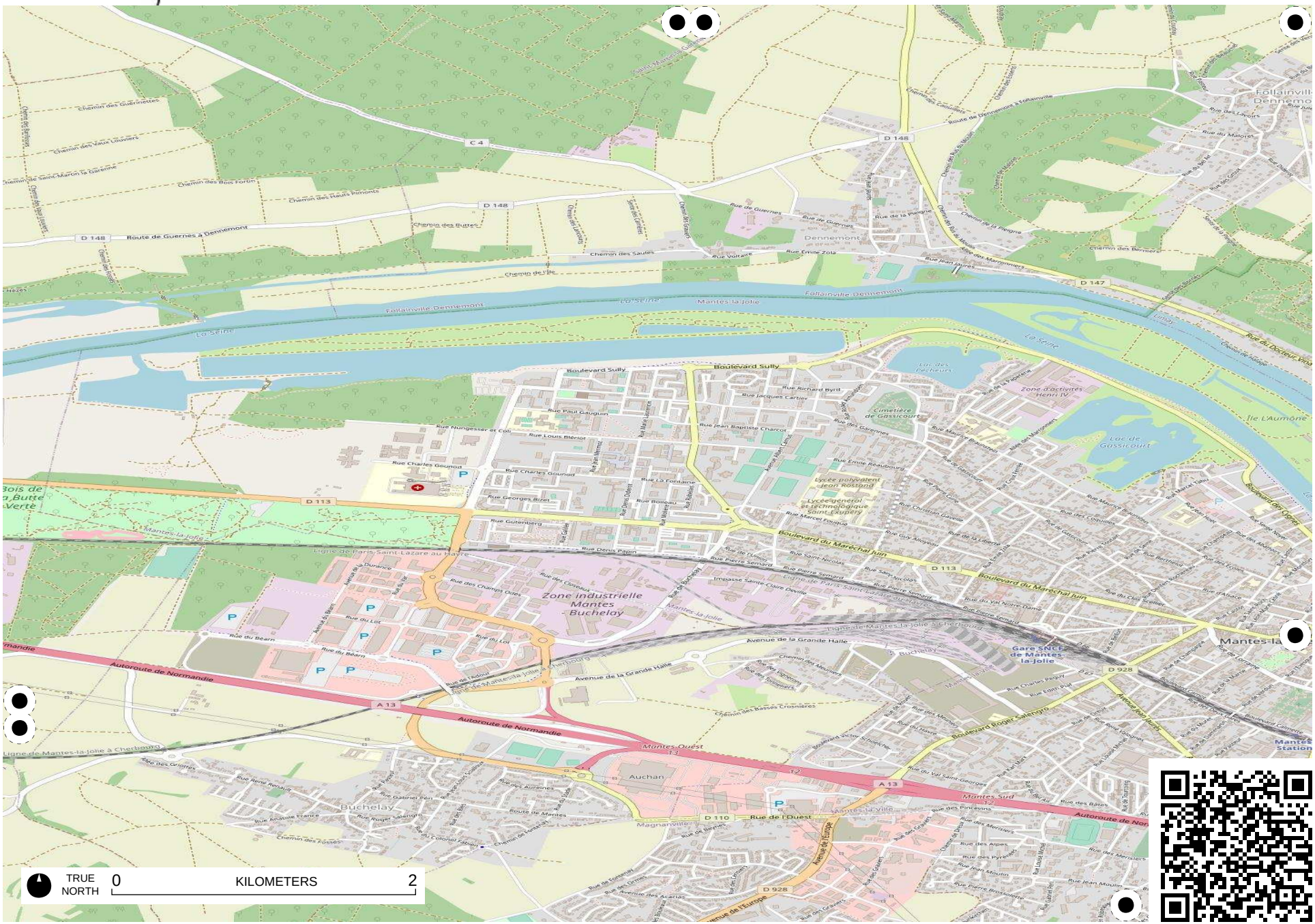
TRUE NORTH
0
KILOMETERS
2
Boulevard Sully
Rue Richard Byrd
Rue Jacques Cartier
Rue Paul Gauguin
Rue Jean Baptiste Charcot
Rue Emile Réaumbourg
Rue Charles Gounod
Rue Georges Bizet
Rue Gutenberg
Rue Denis Papin
Rue Pierre Semard
Rue Saint-Nicolas
Impasse Sainte Claire Deville
Boulevard du Maréchal Juin
Avenue de la Grande Halle
Rue du Béarn
Rue du Lot
Rue de l'Adour
Rue des Champs Odes
Rue des Closeaux
Rue de la Durance
Rue du Val Notre-Dame
Rue du Val Saint-Georges
Rue de l'Ouest
Rue de Mantes
Rue des Bassins Crosnières
Rue des Meuniers
Rue des Pinsevins
Rue des Merisiers
Rue des Alpes
Rue des Pyrénées
Rue Jean Moulin
Rue Pierre Brossolette
Rue Edith Piaf
Rue Louis Moral
Rue Gabriel Péri
Rue René Renault
Rue Anatole France
Rue Roger Salengro
Rue Emile Zola
Rue Voltaire
Rue de Guernes
Rue de la Peigne
Rue du Docteur Vina
Rue du Maloret
Rue des Lavoirs
Rue des Garennes
Rue des Marronniers
Rue Marcel Fouquia
Rue Guy Moquet
Rue Christian Gavelle
Rue Pierre Curie
Rue Louis Blériot
Rue Ningesser et Coli
Rue Charles Gounod
Rue La Fontaine
Rue Boileau
Rue Jean Mermoz
Rue Jean Jaurès
Rue Jean Jaurès
Rue Marie Laurencin
Rue Rabelais
Rue Berlioz
Rue Victor Hugo
Rue Maurice Ravel
Rue Maurice Bourdelle
Rue Auguste Renoir
Rue Edouard Manet
Rue Claude Monet
Rue Pierre Corneille
Rue Jean Racine
Rue Molière
Rue Alfred de Vigny
Rue Victor Schoelcher
Rue Jean Mermoz
Rue Jean Bart
Rue Paul Langevin
Rue Jean Perrin
Rue Marie Curie
Rue Jean Monnet
Rue Jean Jaurès
Rue Jean Jaurès
Rue Jean Jaurès

Field Papers

Avenue verte

http://fieldpapers.org/atlases/63n7tmap/T13

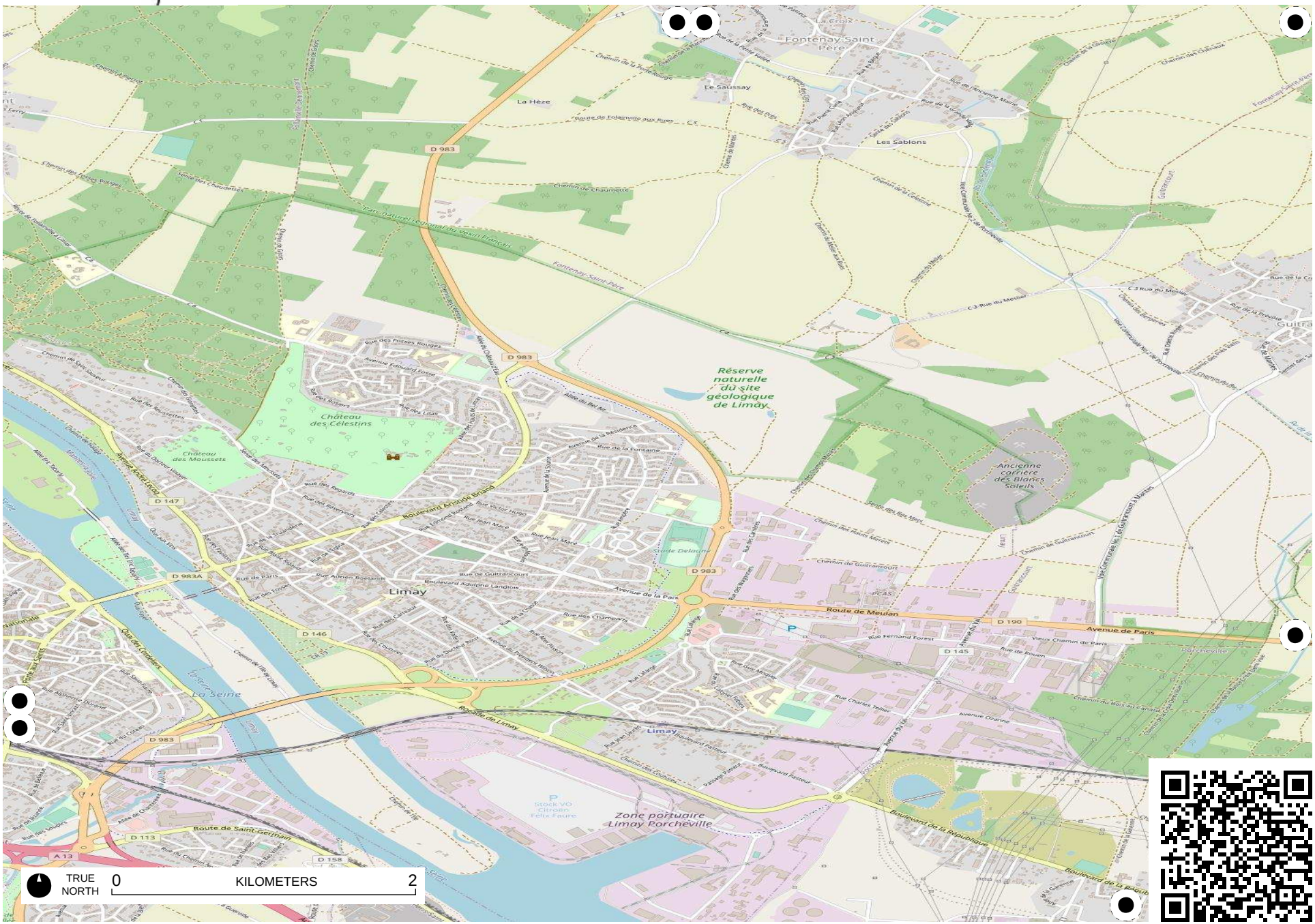

Field Papers

Avenue verte

http://fieldpapers.org/atlases/63n7tmap/T14

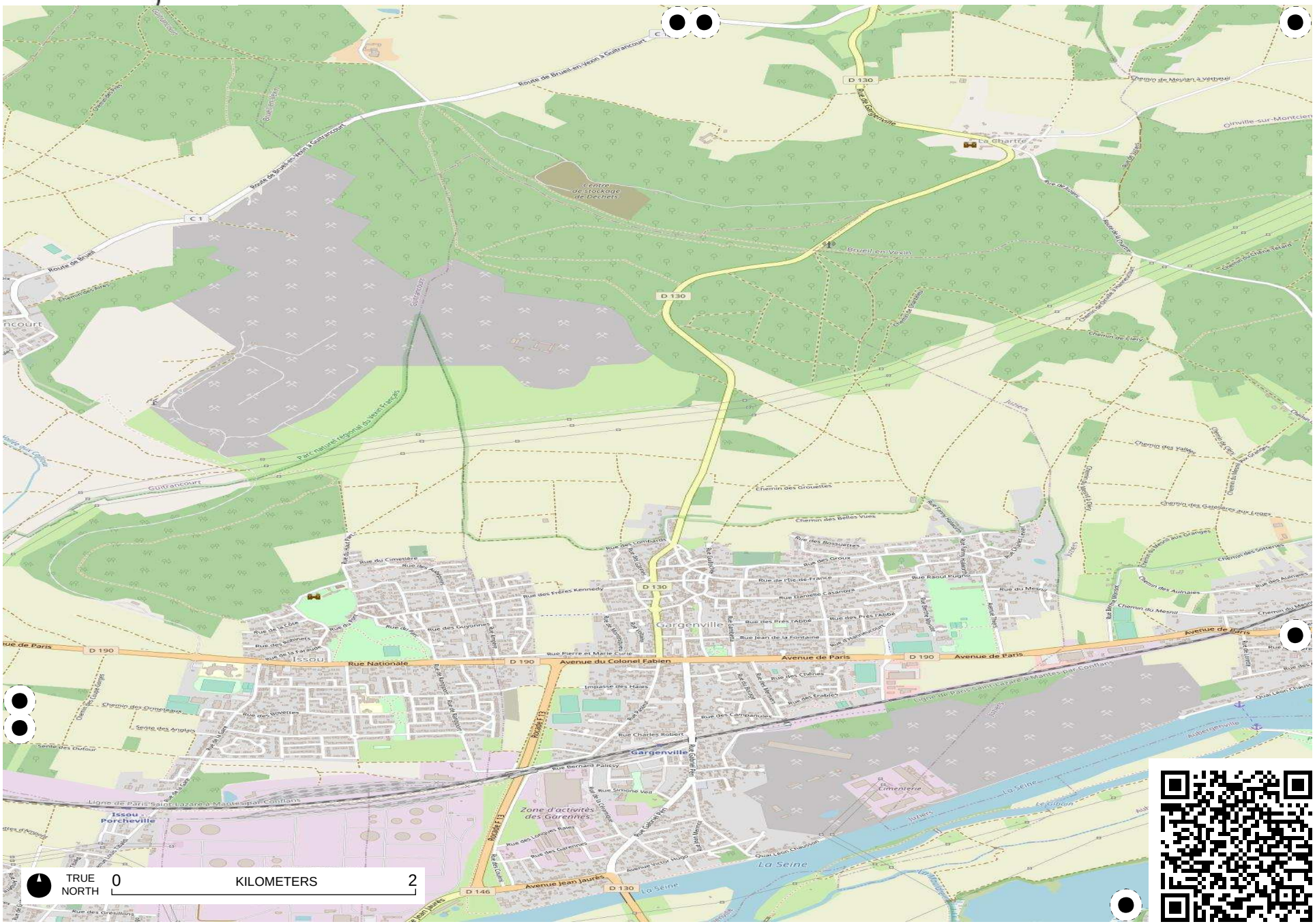

Field Papers

Avenue verte

http://fieldpapers.org/atlases/63n7tmap/T15



Field Papers

Avenue verte

http://fieldpapers.org/atlases/63n7tmap/T16

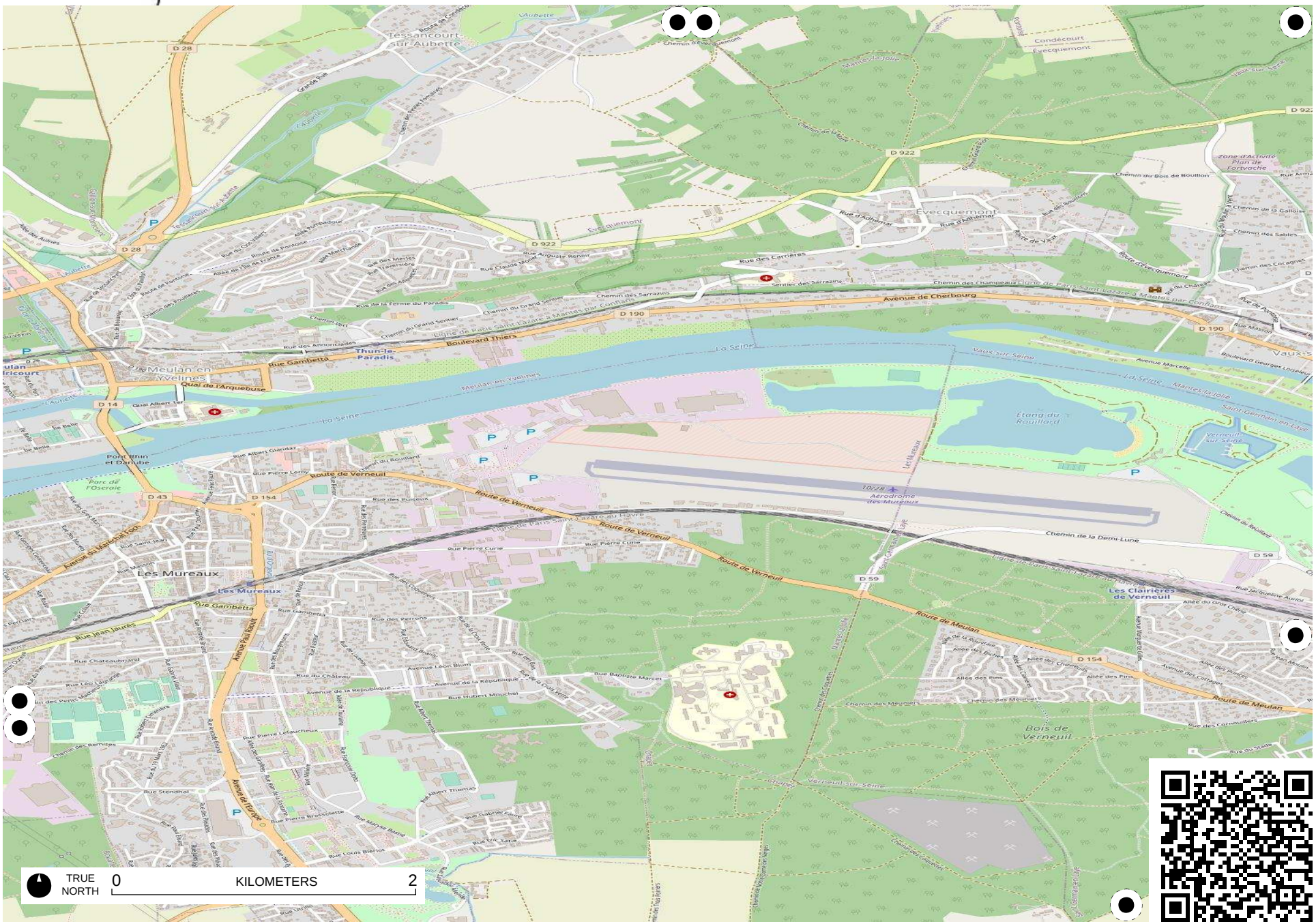

Field Papers

Avenue verte

http://fieldpapers.org/atlases/63n7tmap/T17

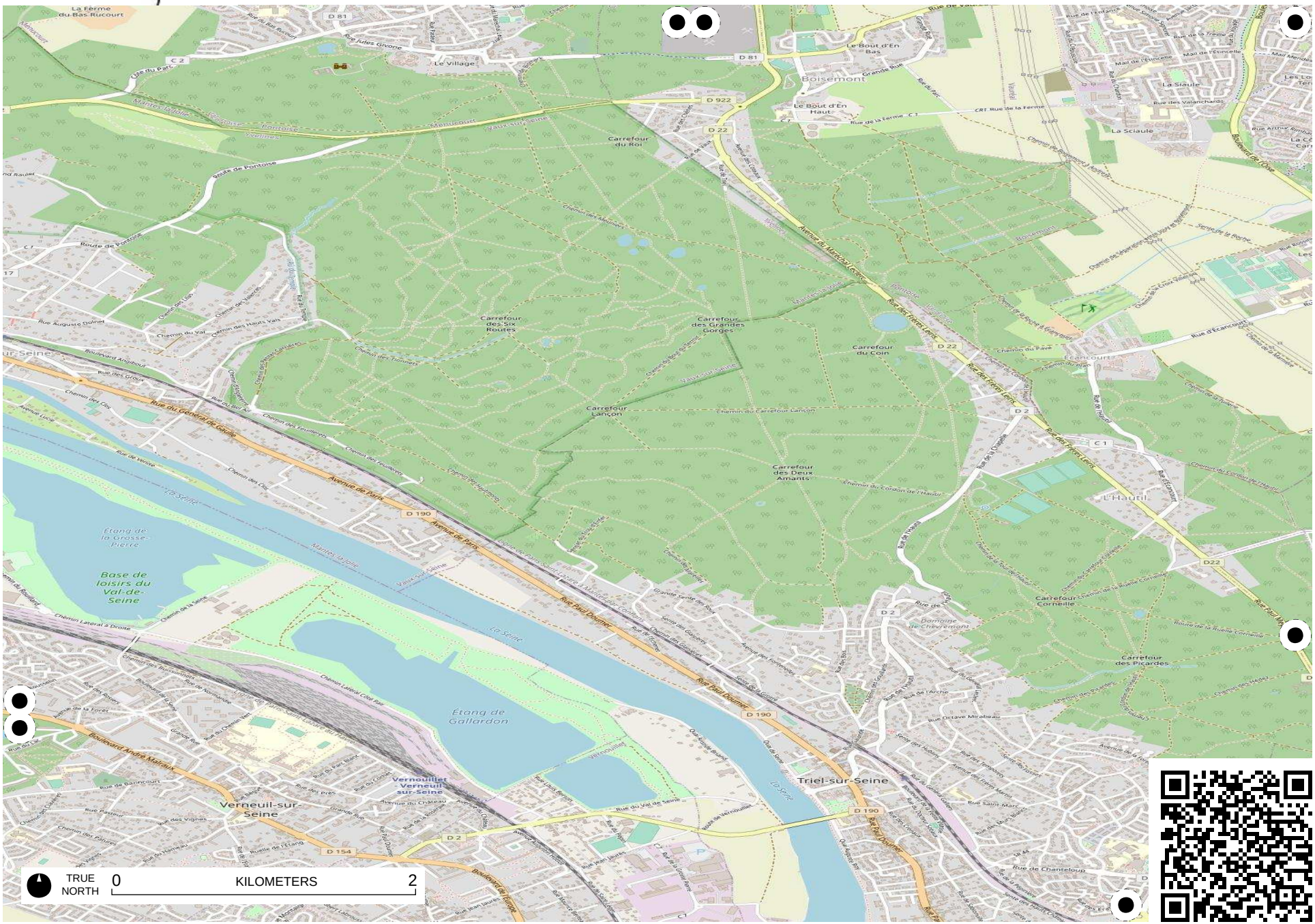

Field Papers

Avenue verte

http://fieldpapers.org/atlases/63n7tmap/T18


Les Groues
Les Toupets
Jouy-La Fontaine
Jouy-le-Moutier
Les Moraines
Les maraîchers
Neuvillesur Oise
Neuville Université
Viaduc de Neuville
ZA des Boutries
Cité Transit
Vincourt
Glatigny
Le Quinconce
Les Vaux Labours
Les Vignes Blanches
Les Bourseaux
Les Egueriets
Les Rougeux
Les Jouannes
La Hayette
Les Forbeux
Le Village
La Croix Saint Marc
Le Temps Perdu
Les Tremblays
Mérisiers
La Croix Villecoq
Le Noyer
Pontoise
Yvelines
Maurecourt
Le Fay
Les Charvaux
Le Clos du Roy
Le Court Goujon
Cité Bleue
Le Colas
Les Dessous du Parc
Pont Eiffel de Conflans Sainte Honorine
Conflans Fin d'Oise
Pont de Conflans
Pont Barny
Conflans-Rive Gauche
Andrésy
Embarcation de l'île Nancy
Futur Port Seine & Oise Achères
Andrésy-Rive Gauche
Chanteloup les-Vignes
Parc Naturel
Rue de Conflans
Boulevard de l'Hautil
Boulevard d'Encancourt
Boulevard de l'Oise
Route de Maurecourt
Rue de l'Hautil
Rue d'Andrésy
Rue de Triel
Avenue de Verdun
Avenue Jean Moulin
Rue Pasteur
Rue d'Eragny
Rue de Pontoise
Rue de l'Ambassadeur
Rue Maurice Berteaux
Rue Carnot
Rue Jussie
Rue Paul Bert
Rue Général Mangin
Rue Emile Zola
Rue Anatole France
Rue Jean Baptiste Dupuis
Rue Van Gogh
Rue Colas Fédrigo
Rue du Maréchal Joffre
Rue Eiffel
Rue de l'Eperon
Rue des Beauvettes
Rue de la Folie Rue
Rue des Côteaux
Rue de la Grange Rue
Rue de la Prairie
Rue de la Vallée
Rue du Bois
Rue du Val de Glatigny
Rue du Four à Chaux
Rue des Laperaud
Rue Kléber Vasseur
Rue de la Cavée
Rue de la Cerisaie
Rue de la Ville de Paris
Rue de la Fraise des Bois
Rue de l'Ile
Rue de l'Oise
Rue de la Vierge
Rue de la Fontaine
Rue de la Mare Ronde
Rue de la Mare Aux Canes
Rue de la Mare Aux Carats
Rue de la Mare Aux Prêtres
Rue de la Mare Aux Vaches
Rue de la Mare Aux Loups
Rue de la Mare Aux Biches
Rue de la Mare Aux Chevaux
Rue de la Mare Aux Cerfs
Rue de la Mare Aux Oies
Rue de la Mare Aux Canards
Rue de la Mare Aux Poules
Rue de la Mare Aux Moutons
Rue de la Mare Aux Va

Field Papers

Avenue verte

http://fieldpapers.org/atlases/63n7tmap/T19

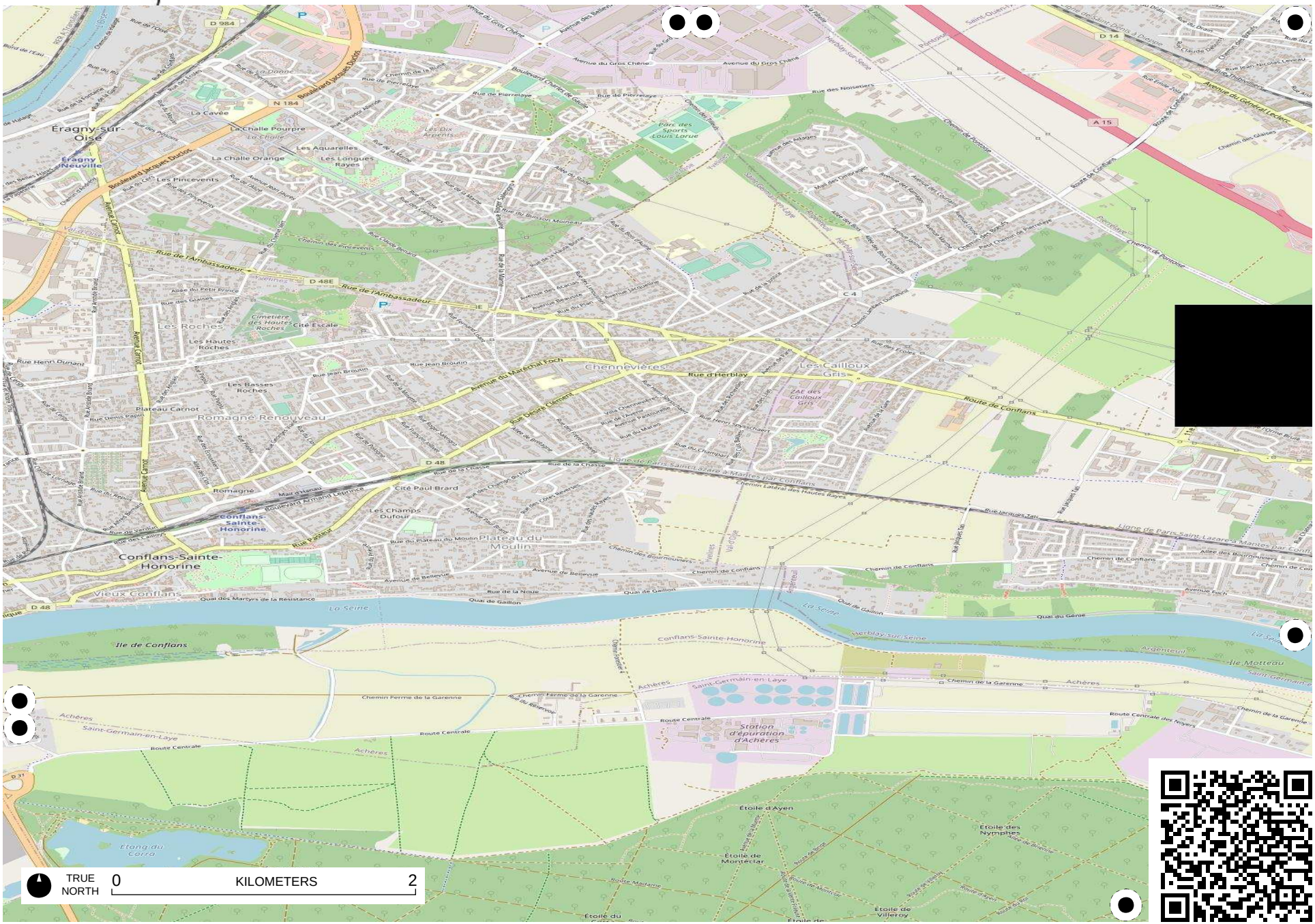

Field Papers

Avenue verte

http://fieldpapers.org/atlases/63n7tmap/T2

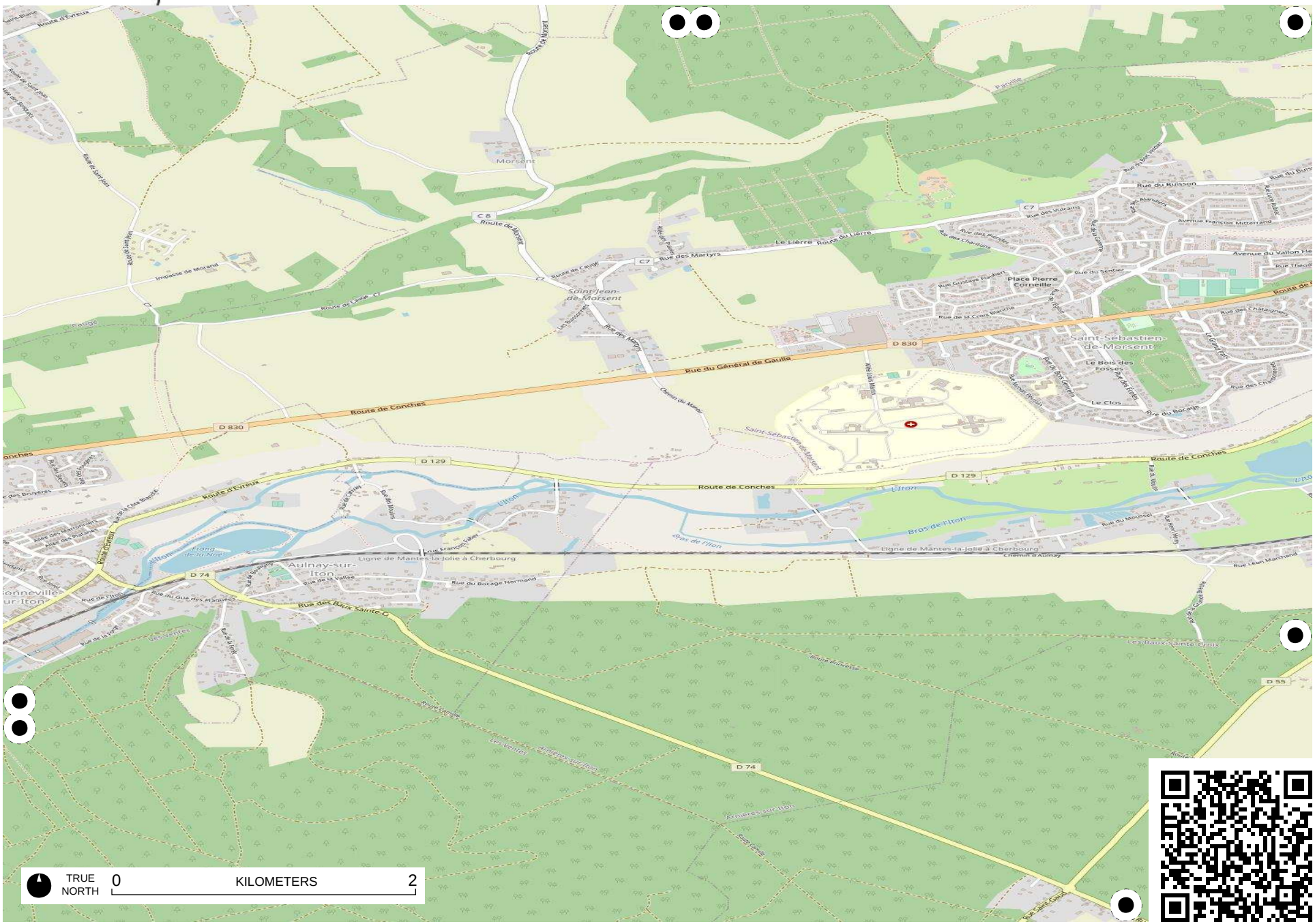

Field Papers

Avenue verte

http://fieldpapers.org/atlases/63n7tmap/T20

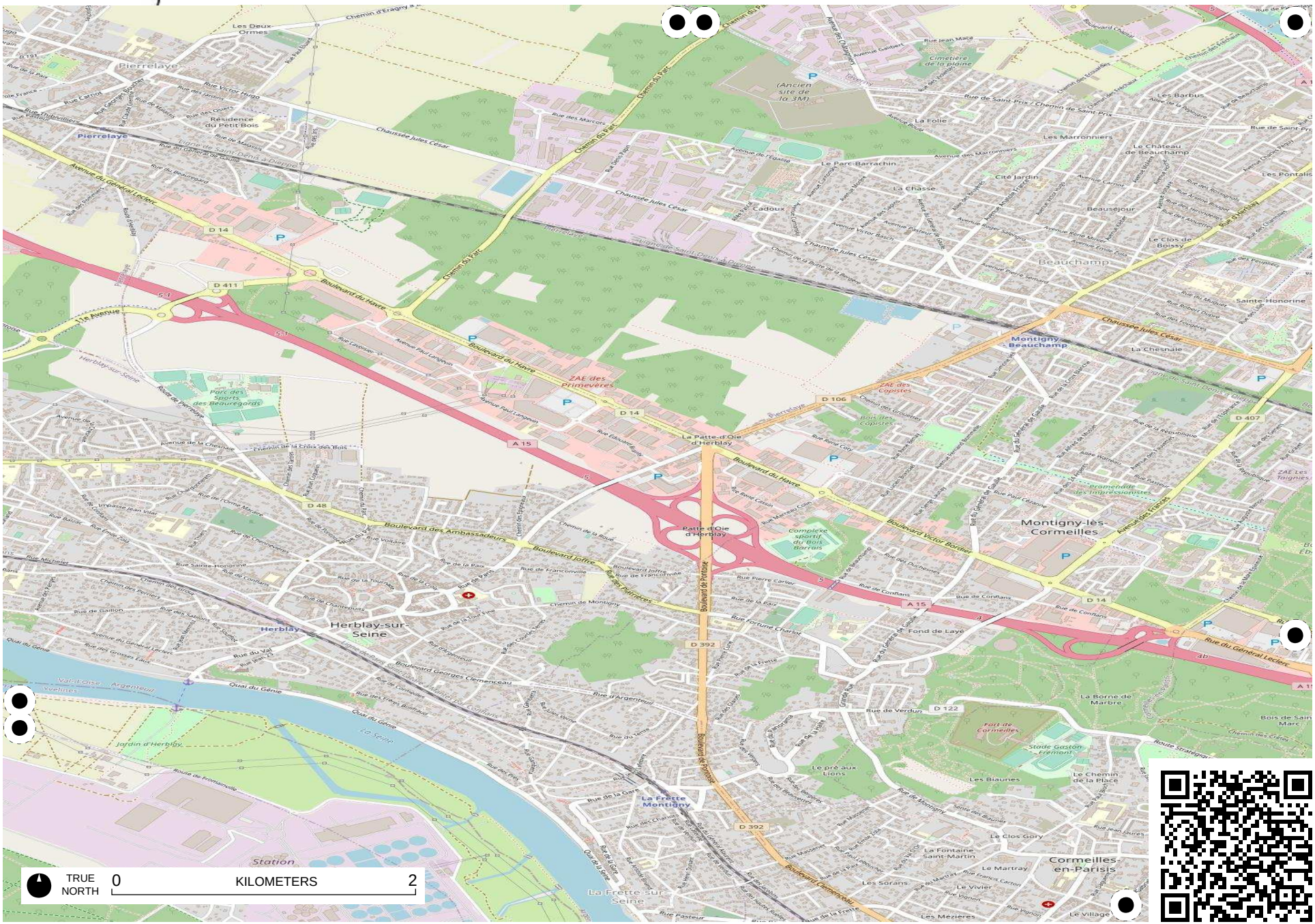
Pierrelaye
Les Deux Ormes
Résidence du Petit Bois
Chaussée Jules César
Chemin du Parc
Avenue du Général Leclerc
Boulevard du Havre
ZAE des Primevères
Parc des Sports des Beauregards
La Patte-d'Oie d'Herblay
Patte d'Oie d'Herblay
Boulevard des Ambassadeurs
Boulevard Joffre
Boulevard de Pontoise
Herblay-sur-Seine
Herblay
Quai du Génie
La Seine
Jardin d'Herblay
Station
La Frette-Montigny
La Frette-sur-Seine
Boulevard Georges Clemenceau
Beauchamp
Montigny-Beauchamp
La Chesnaie
Sainte-Honorine
Montigny-lès-Cormeilles
Boulevard Victor Bordier
Complexe sportif du Bois Barrais
Fond de Laye
Rue du Général Leclerc
La Borne de Marbre
Fort de Cormeilles
Stade Gaston Frémont
Le pré aux Lions
Les Biaunes
Le Chemin de la Place
Cormeilles-en-Parisis
Le Village
Les Mézières
Le Martray
Le Clos Gory
La Fontaine Saint-Martin
Les Sorains
Le Vivier
Le Parc-Barrachin
La Chasse
Cité Jardin
Les Marronniers
Le Château de Beauchamp
Beausejour
Le Clos de Boissy
Les Barbus
Les Pontalis
Cimetière de la plaine
(Ancien site de la 3M)
La Folie
Bois des Copistes
ZAE des Copistes
Bramenade des Impressionnistes
ZAE Les Taignies
Avenue des Tilleuls
Rue du Général de Gaulle
Rue de la République
Rue de Verdun
Rue de Montigny
Rue de Conflans
Rue Fortune Charlot
Rue Pierre Carter
Rue de la Paix
Rue de la Gare
Rue d'Argenteuil
Rue de la Tour Feu
Rue de la Frette
Rue du Vau
Rue de Franconville
Rue de la Croix
Rue de la Tour Rue
Rue de Gaillon
Rue Sainte-Honorine
Rue de Chanteloups
Rue de Conflans
Rue de la Roue
Rue de la Tour Rue
Rue des Grosses Eaux
Rue des Frères Bonfrais
Rue des Prés
Rue du Terme
Rue de la Station
Rue Pasteur
Rue de la Frette
Rue de la Tour
Rue de la Tour Rue
Rue de la Tour Feu
Rue de la Tour Rue
Rue de la Tour Rue
Rue de la Tour Rue

Field Papers

Avenue verte

http://fieldpapers.org/atlases/63n7tmap/T21

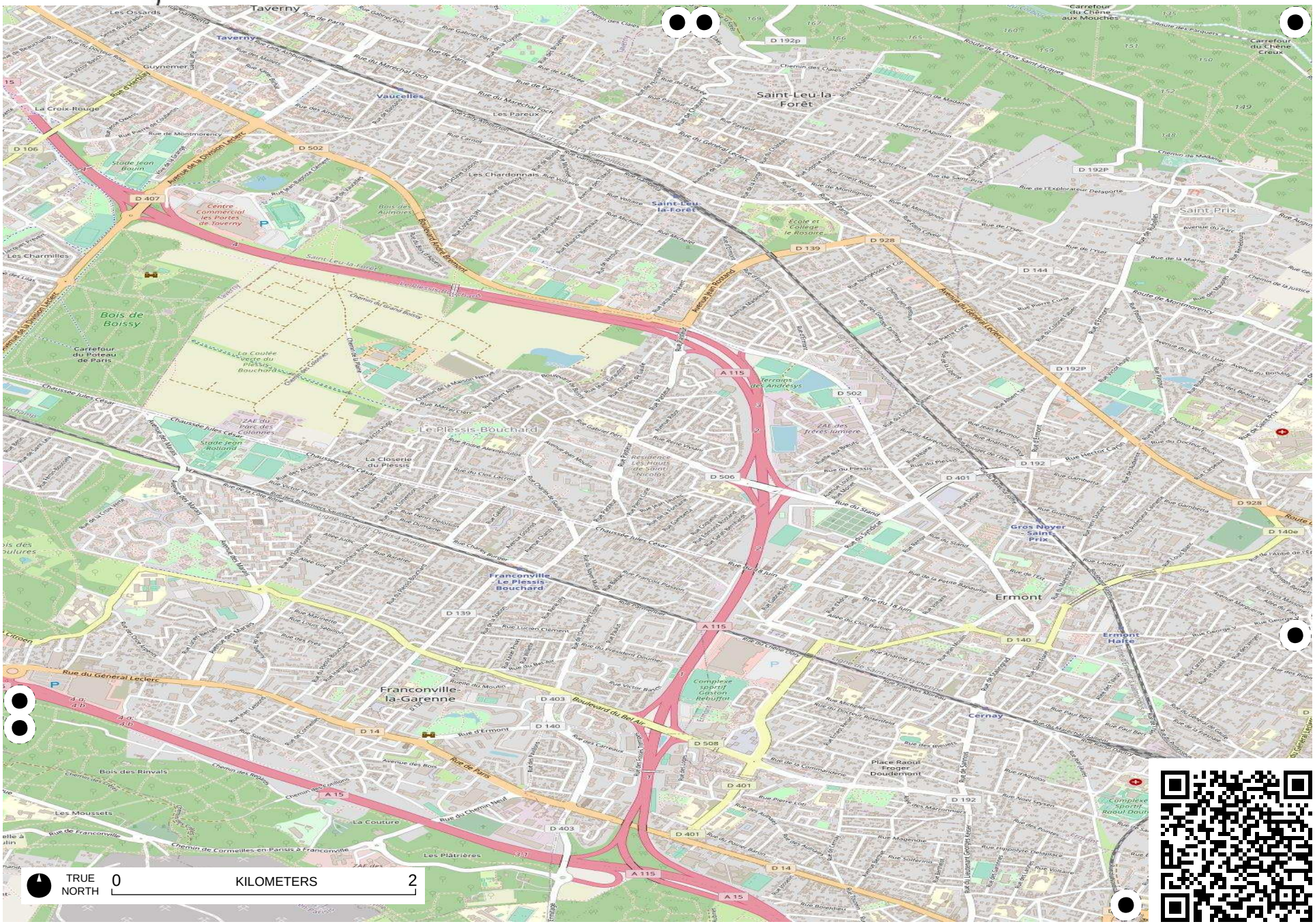

Field Papers

Avenue verte

http://fieldpapers.org/atlases/63n7tmap/T22

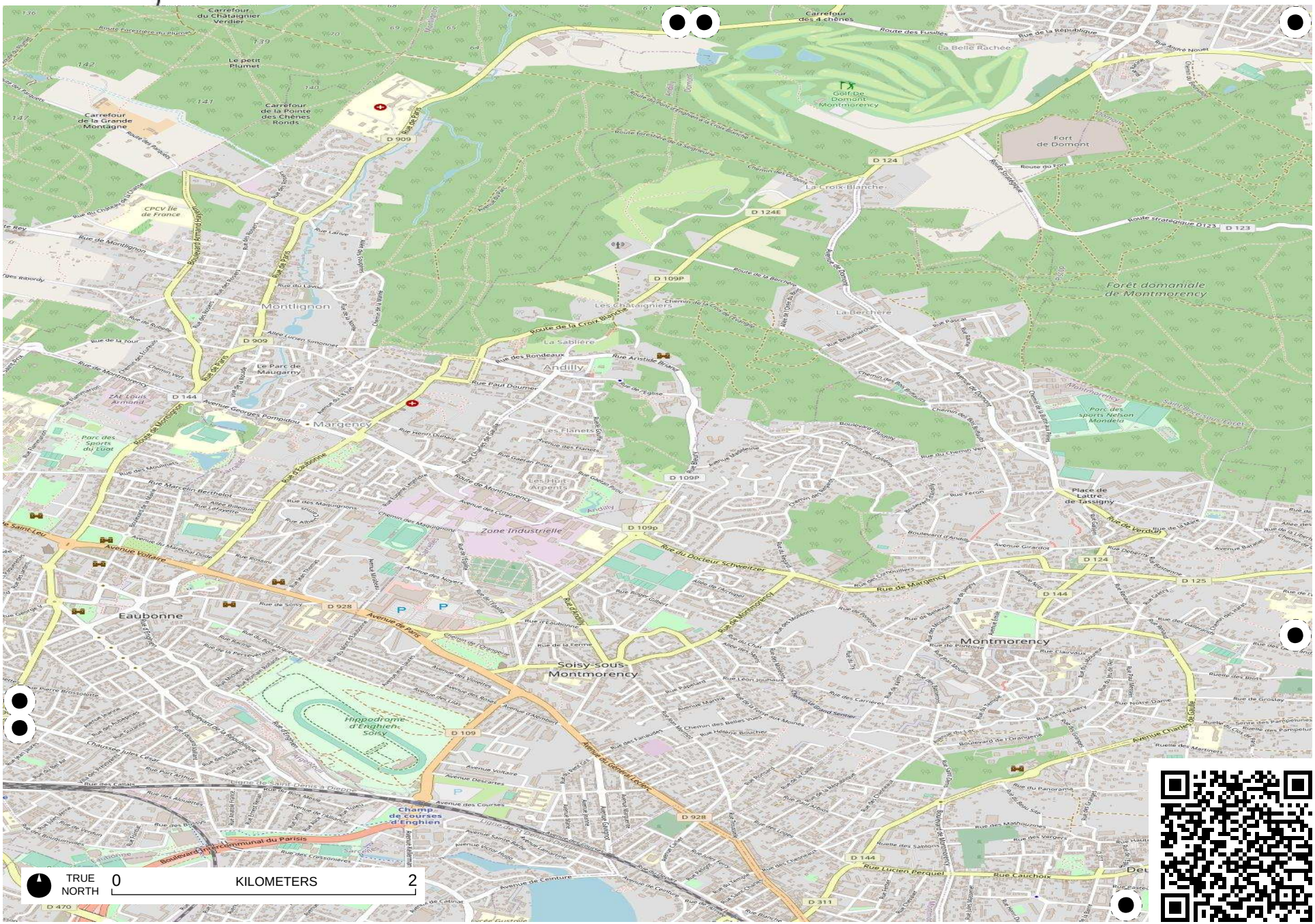

Field Papers

Avenue verte

http://fieldpapers.org/atlases/63n7tmap/T23

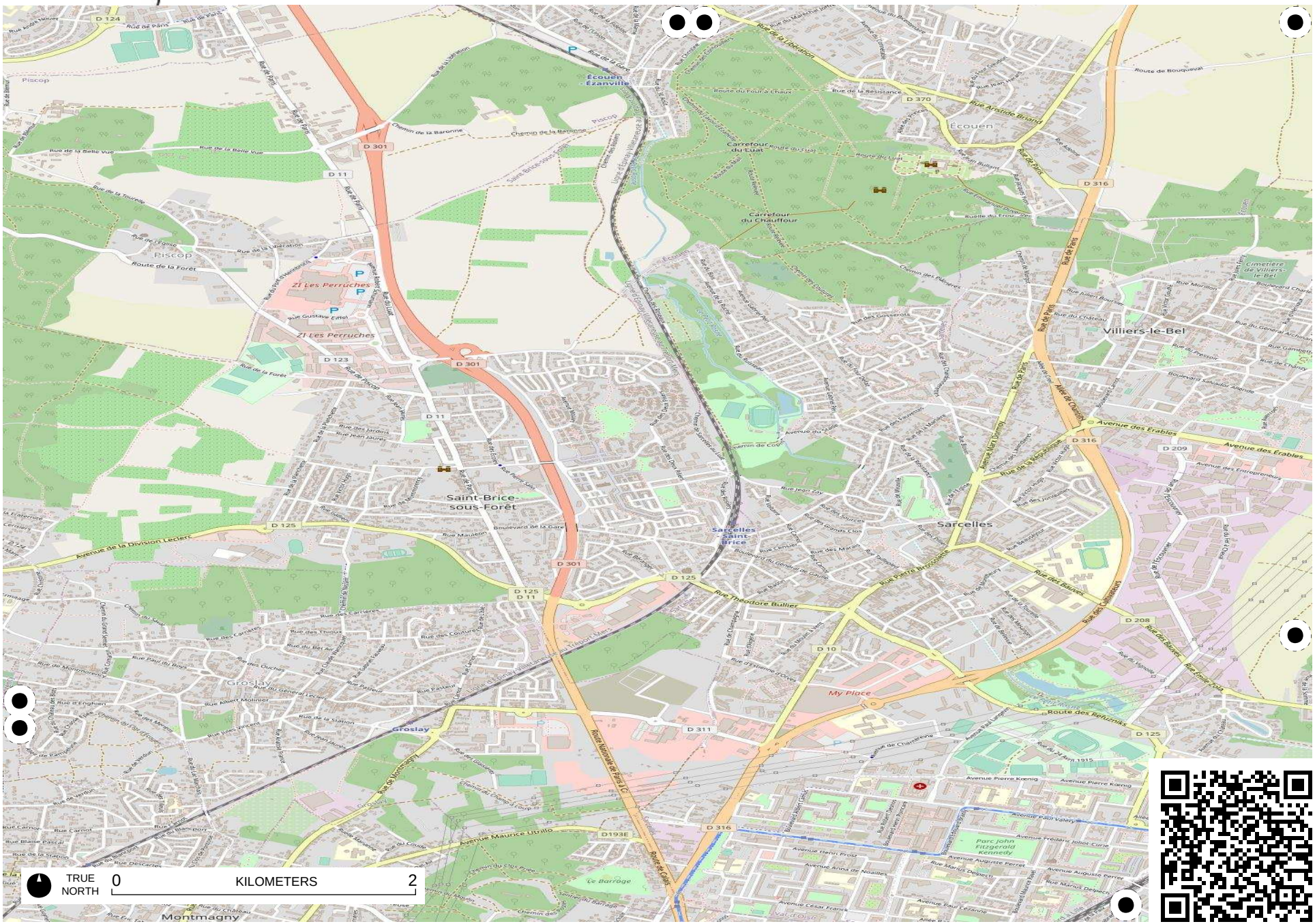

Field Papers

Avenue verte

http://fieldpapers.org/atlases/63n7tmap/T24



Field Papers

Avenue verte

http://fieldpapers.org/atlases/63n7tmap/T25



Field Papers

Avenue verte

http://fieldpapers.org/atlases/63n7tmap/T3

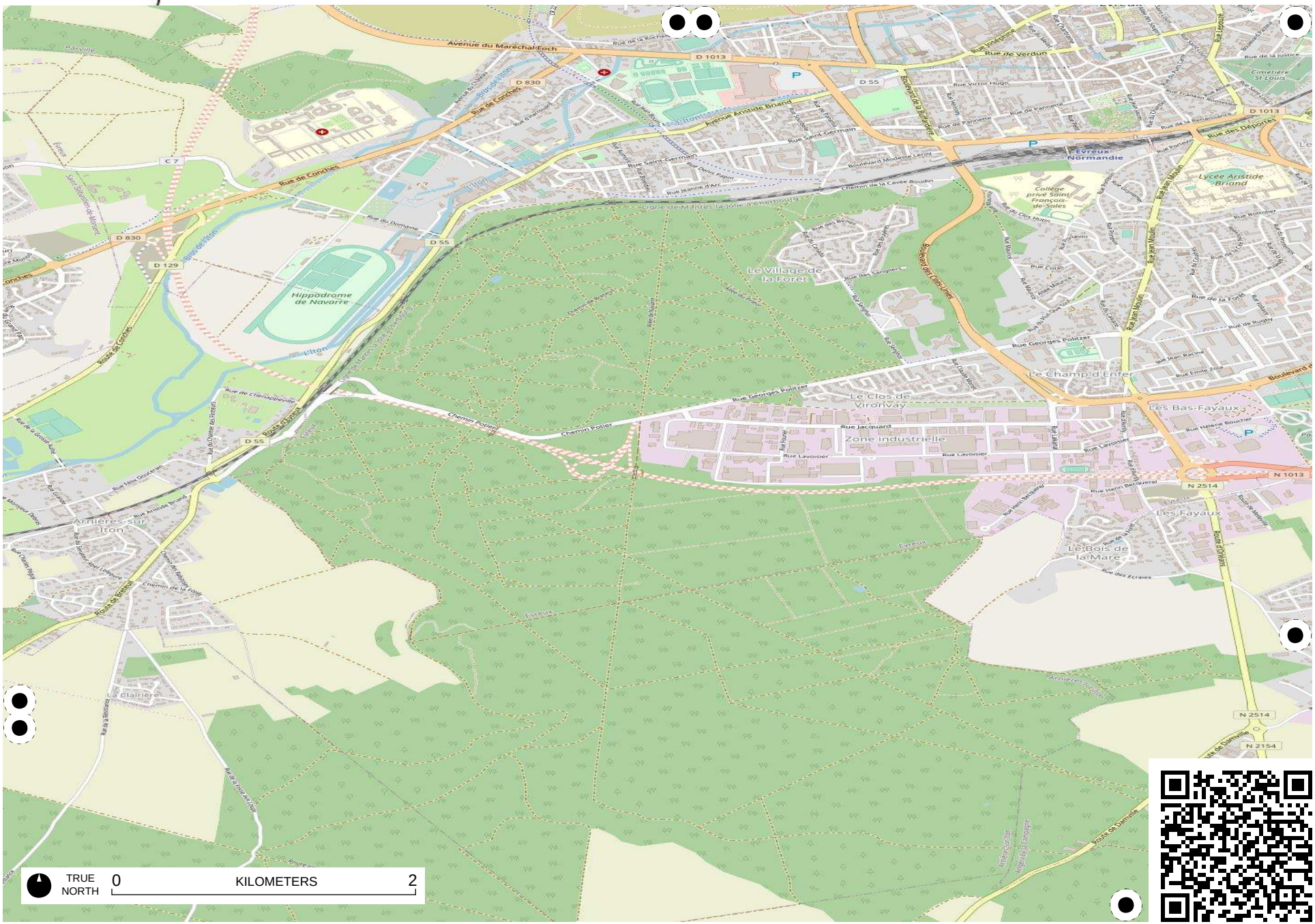

Field Papers

Avenue verte

http://fieldpapers.org/atlases/63n7tmap/T4

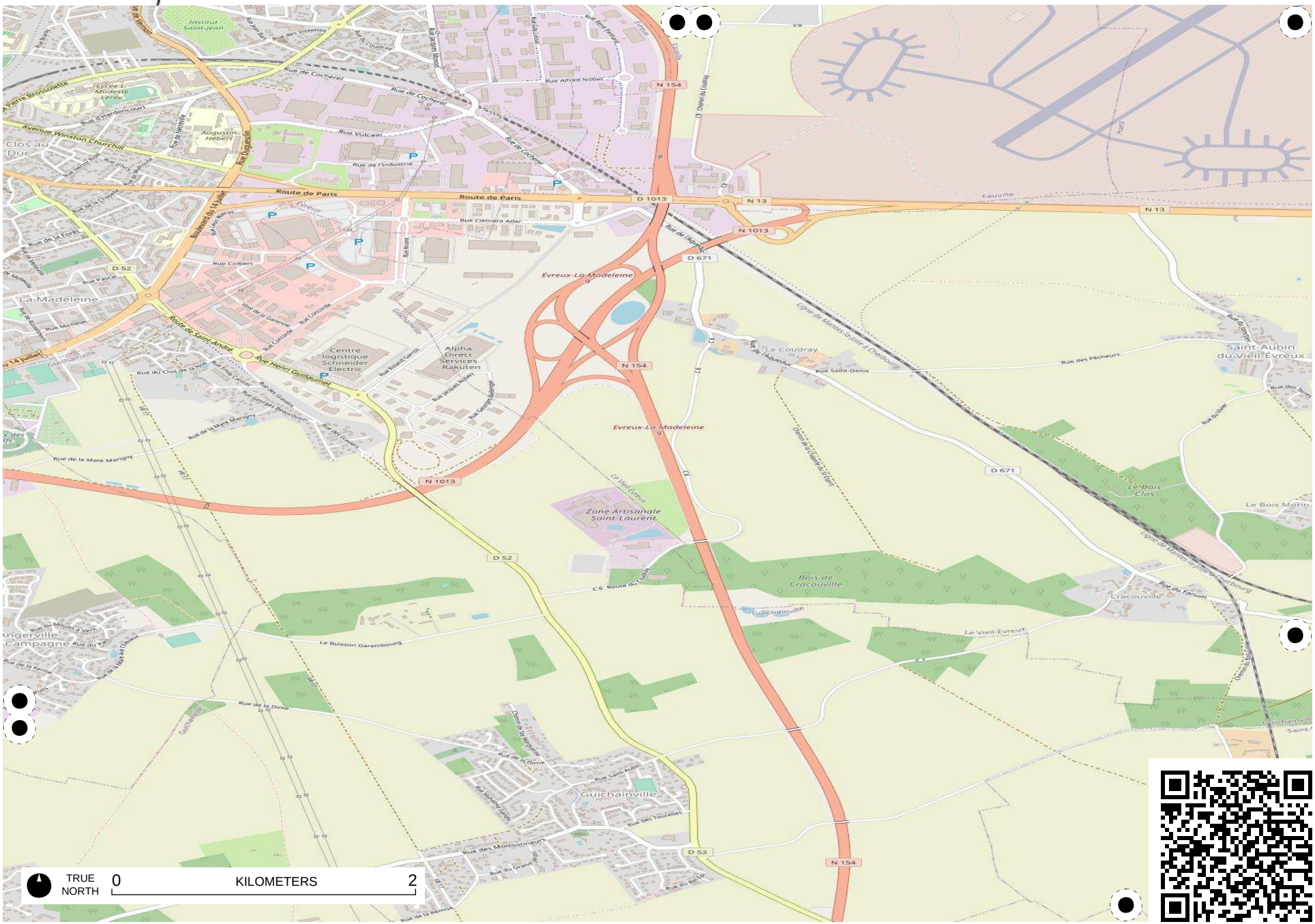

Field Papers

Avenue verte

http://fieldpapers.org/atlases/63n7tmap/T5

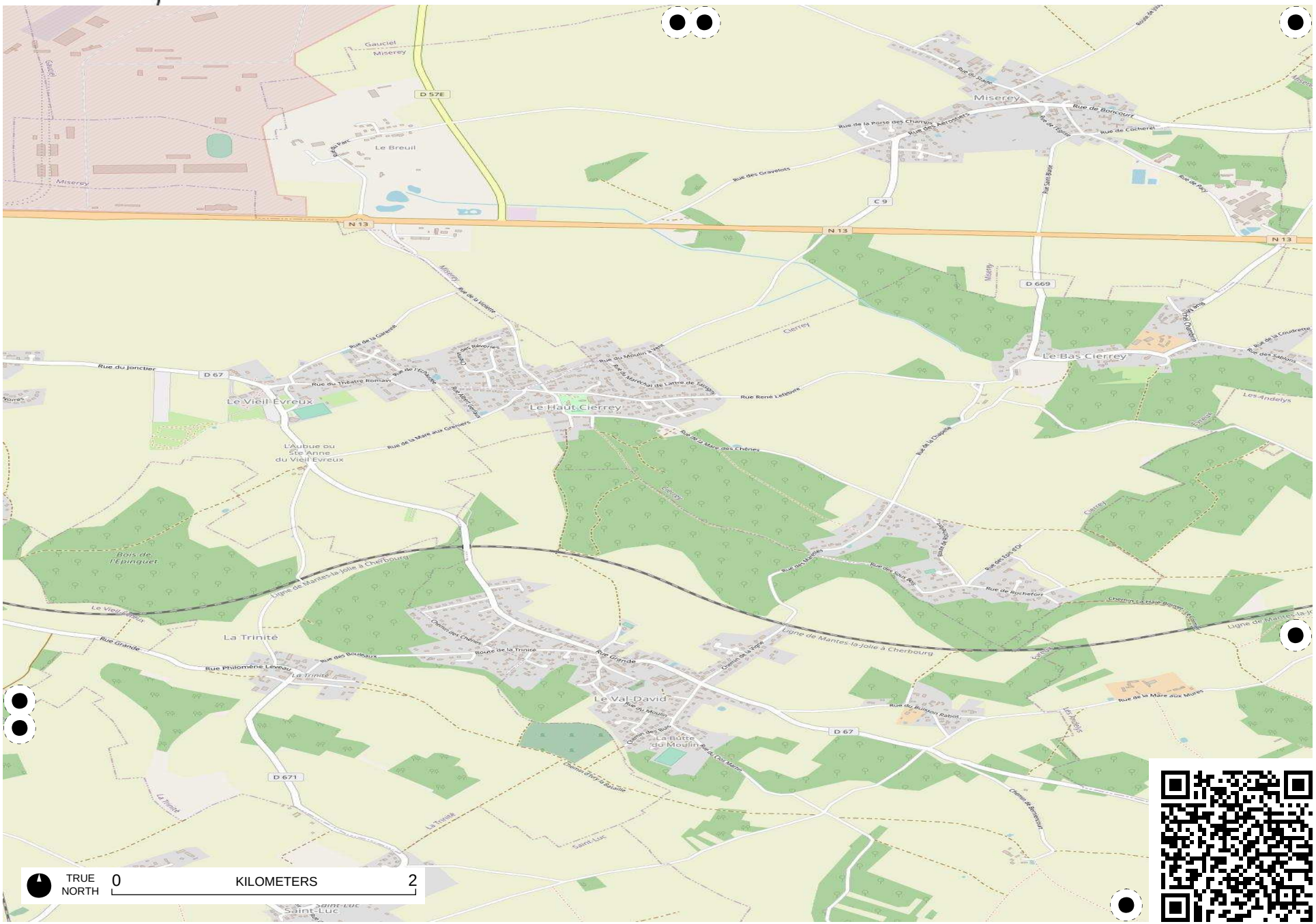

Field Papers

Avenue verte

http://fieldpapers.org/atlases/63n7tmap/T6

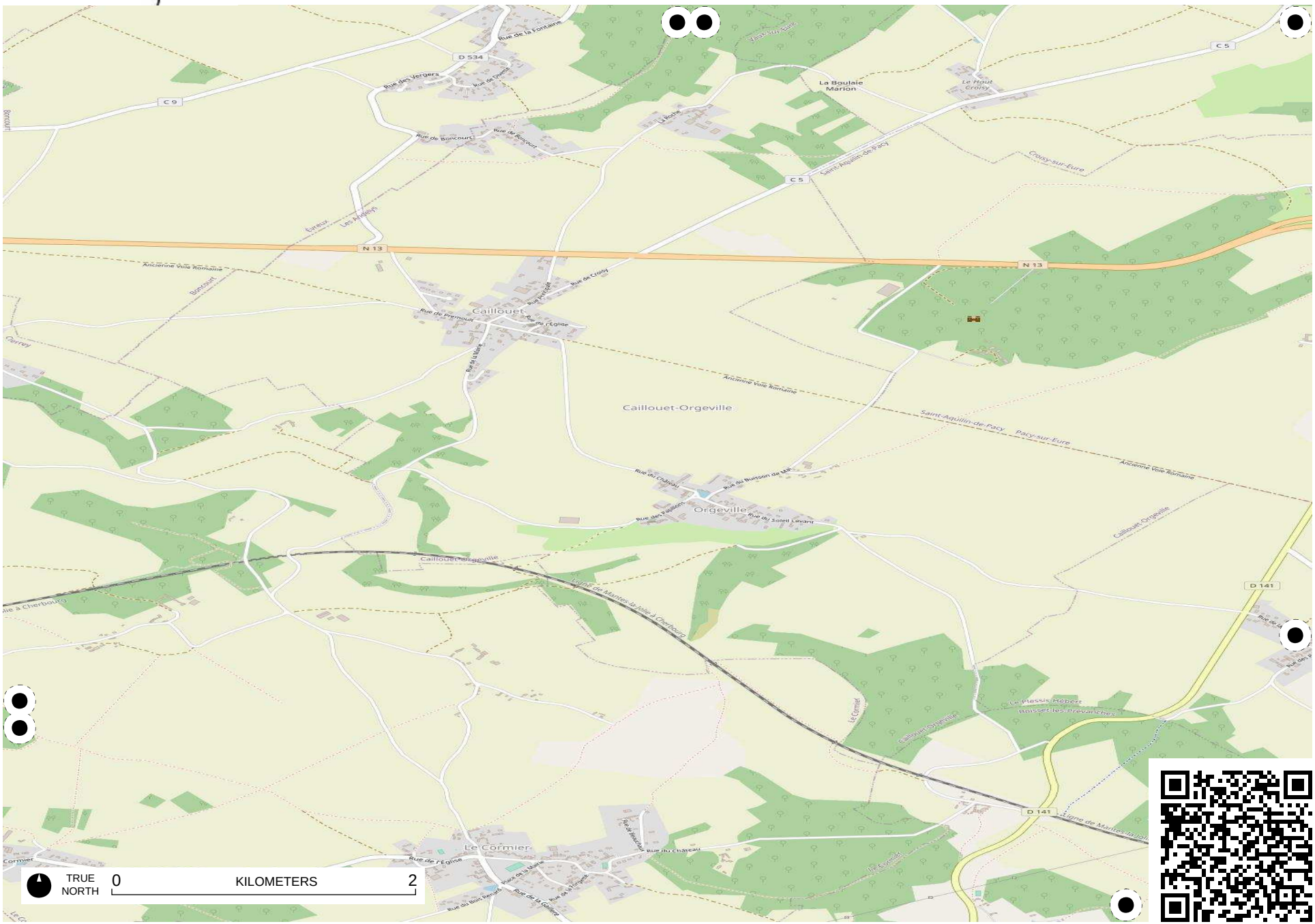

Field Papers

Avenue verte

http://fieldpapers.org/atlases/63n7tmap/T7



Field Papers

Avenue verte

http://fieldpapers.org/atlases/63n7tmap/T8



Field Papers

Avenue verte

http://fieldpapers.org/atlases/63n7tmap/T9

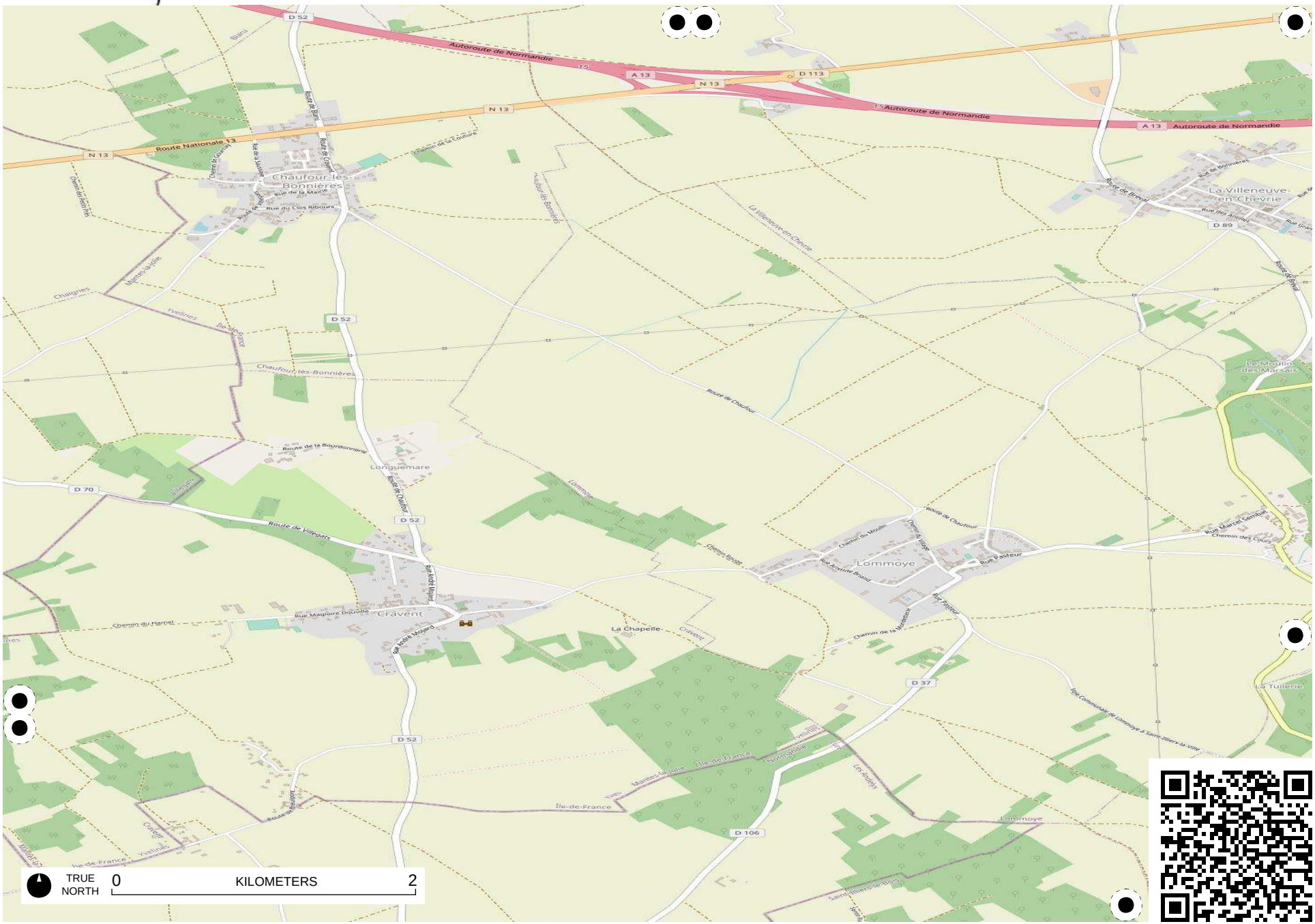

Field Papers

Avenue verte

http://fieldpapers.org/atlases/63n7tmap/U1



Field Papers

Avenue verte

http://fieldpapers.org/atlases/63n7tmap/U10

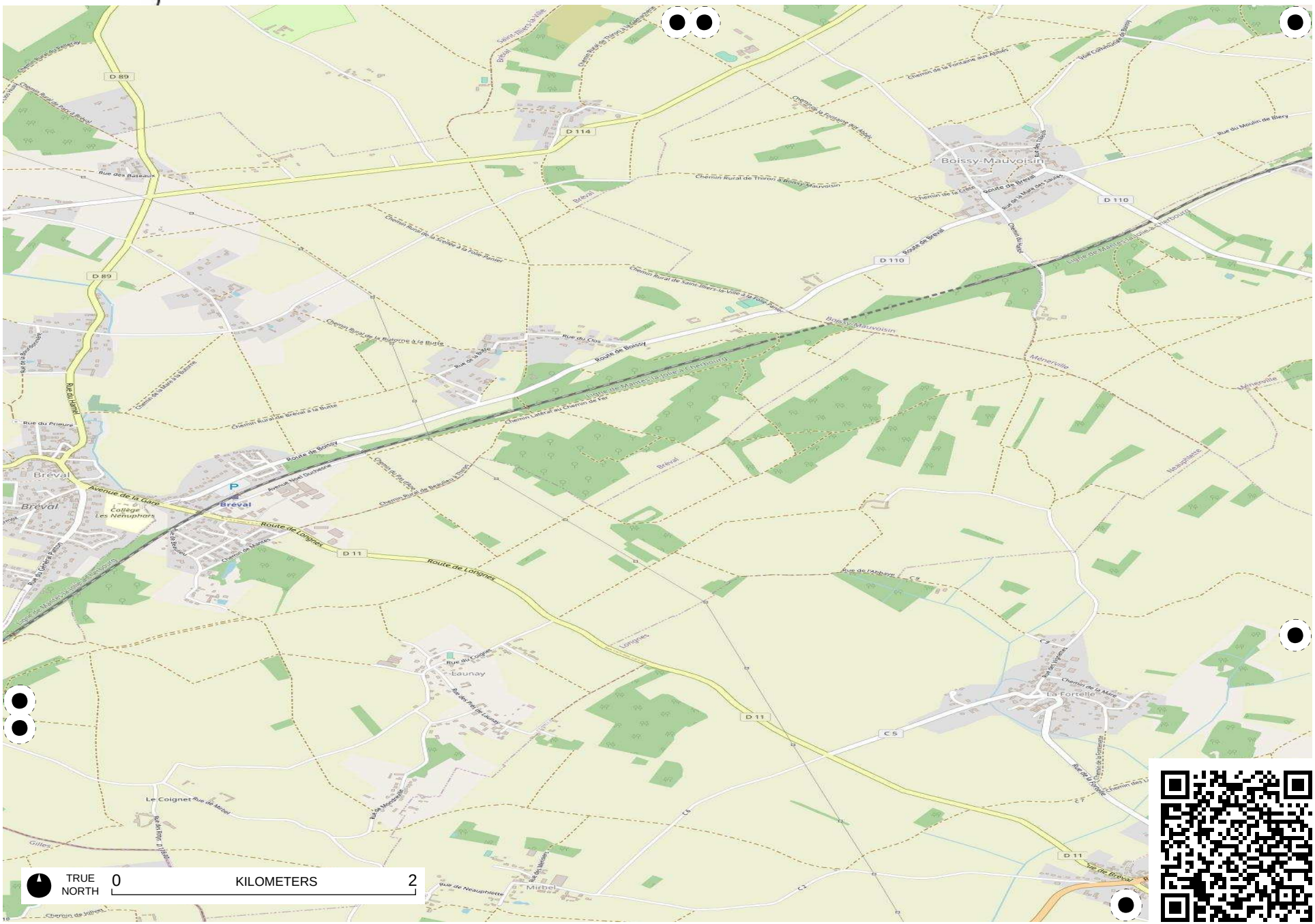

Field Papers

Avenue verte

http://fieldpapers.org/atlases/63n7tmap/U11



Field Papers

Avenue verte

http://fieldpapers.org/atlases/63n7tmap/U12

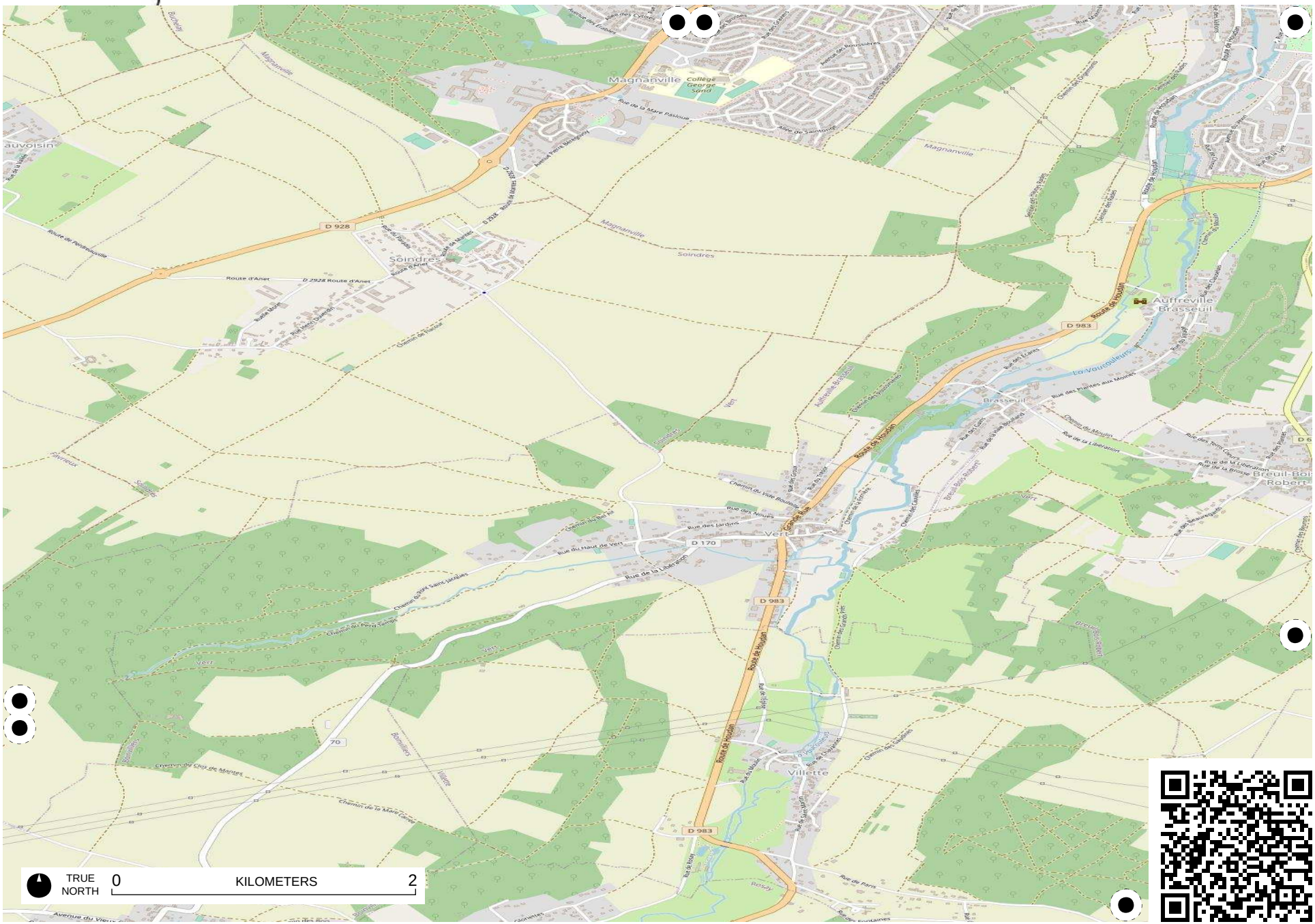

Field Papers

Avenue verte

http://fieldpapers.org/atlases/63n7tmap/U13



Field Papers

Avenue verte

http://fieldpapers.org/atlases/63n7tmap/U14



Field Papers

Avenue verte

http://fieldpapers.org/atlases/63n7tmap/U15

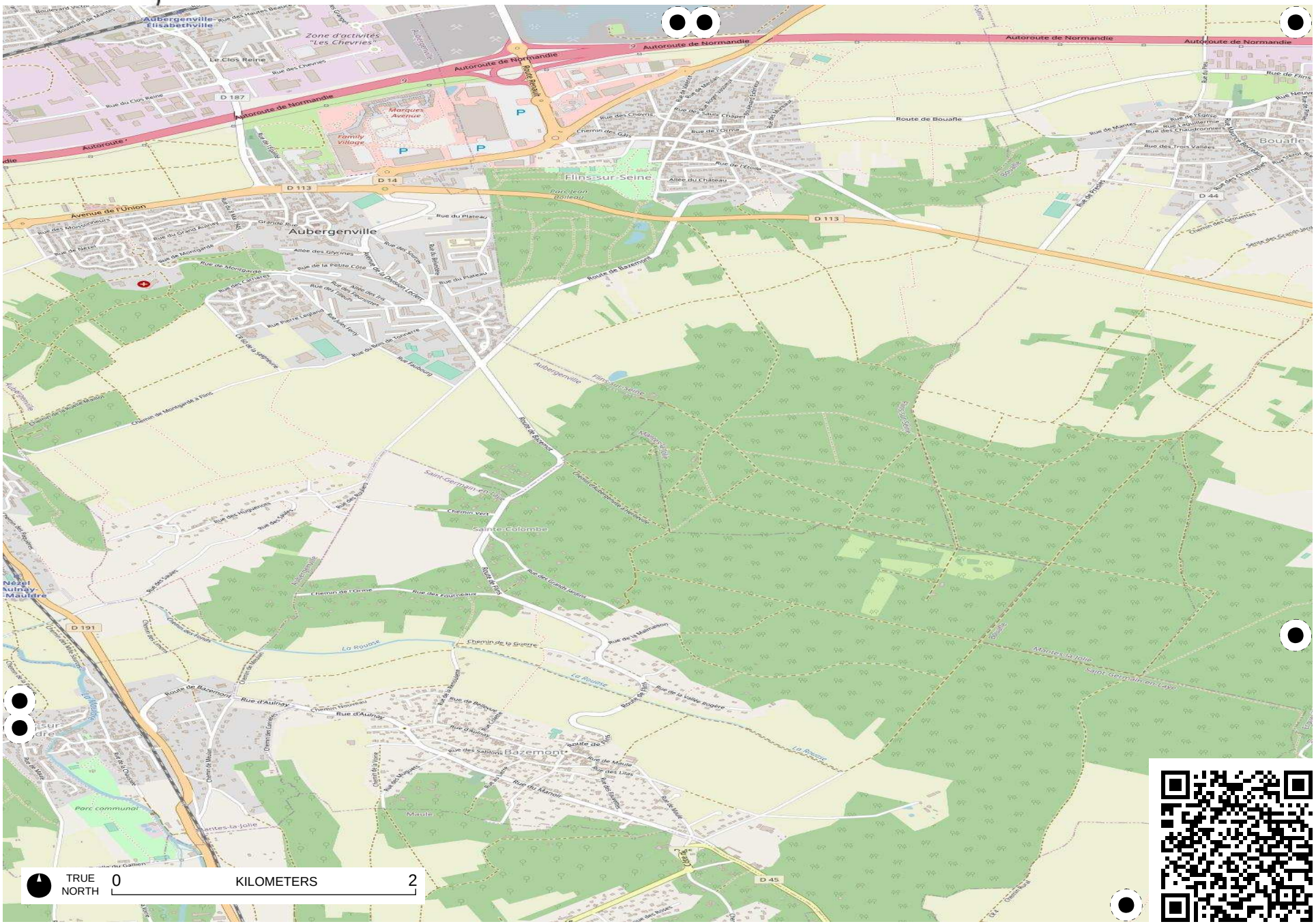

Field Papers

Avenue verte

http://fieldpapers.org/atlases/63n7tmap/U16



Field Papers

Avenue verte

http://fieldpapers.org/atlases/63n7tmap/U17

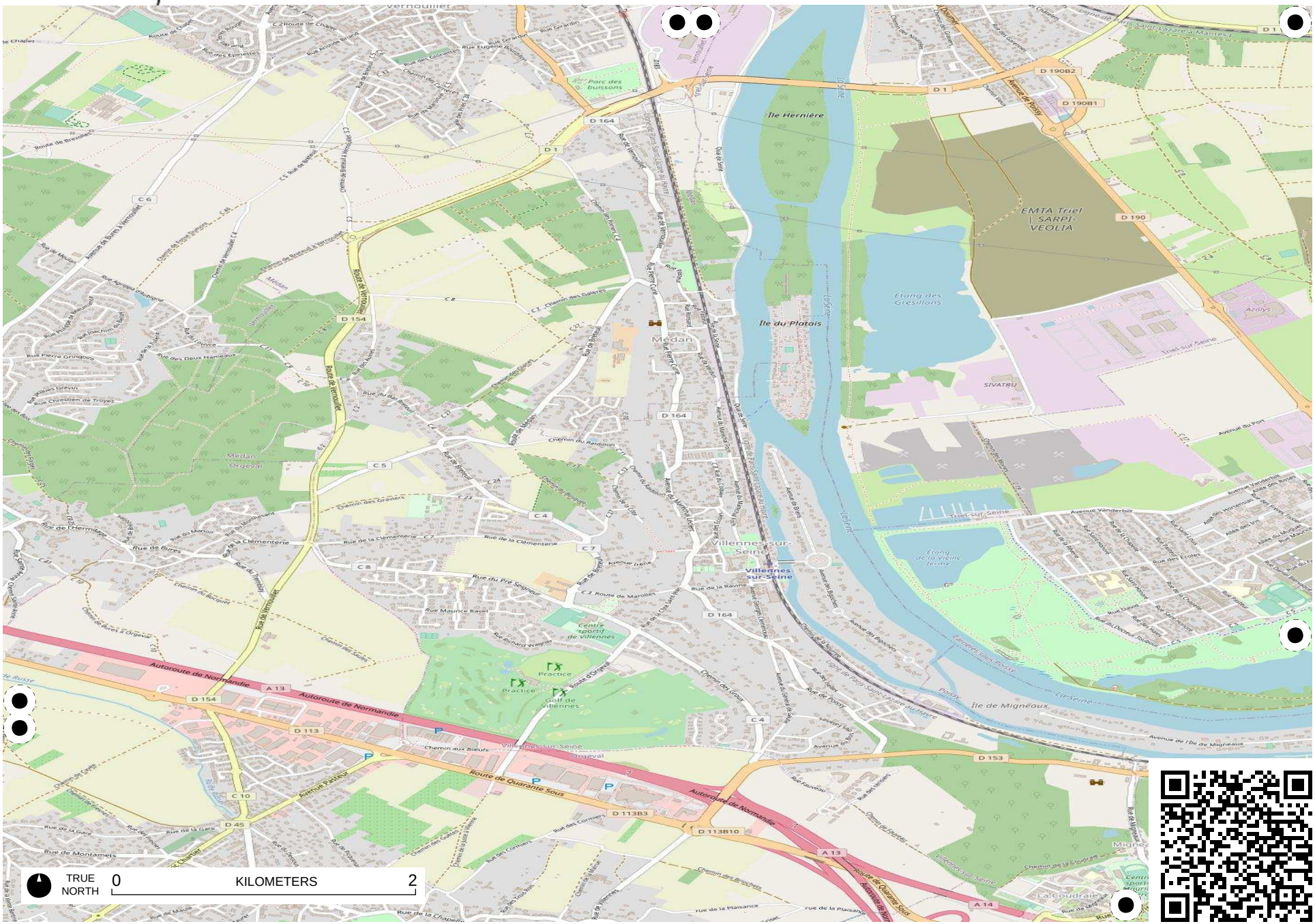

Field Papers

Avenue verte

http://fieldpapers.org/atlases/63n7tmap/U18

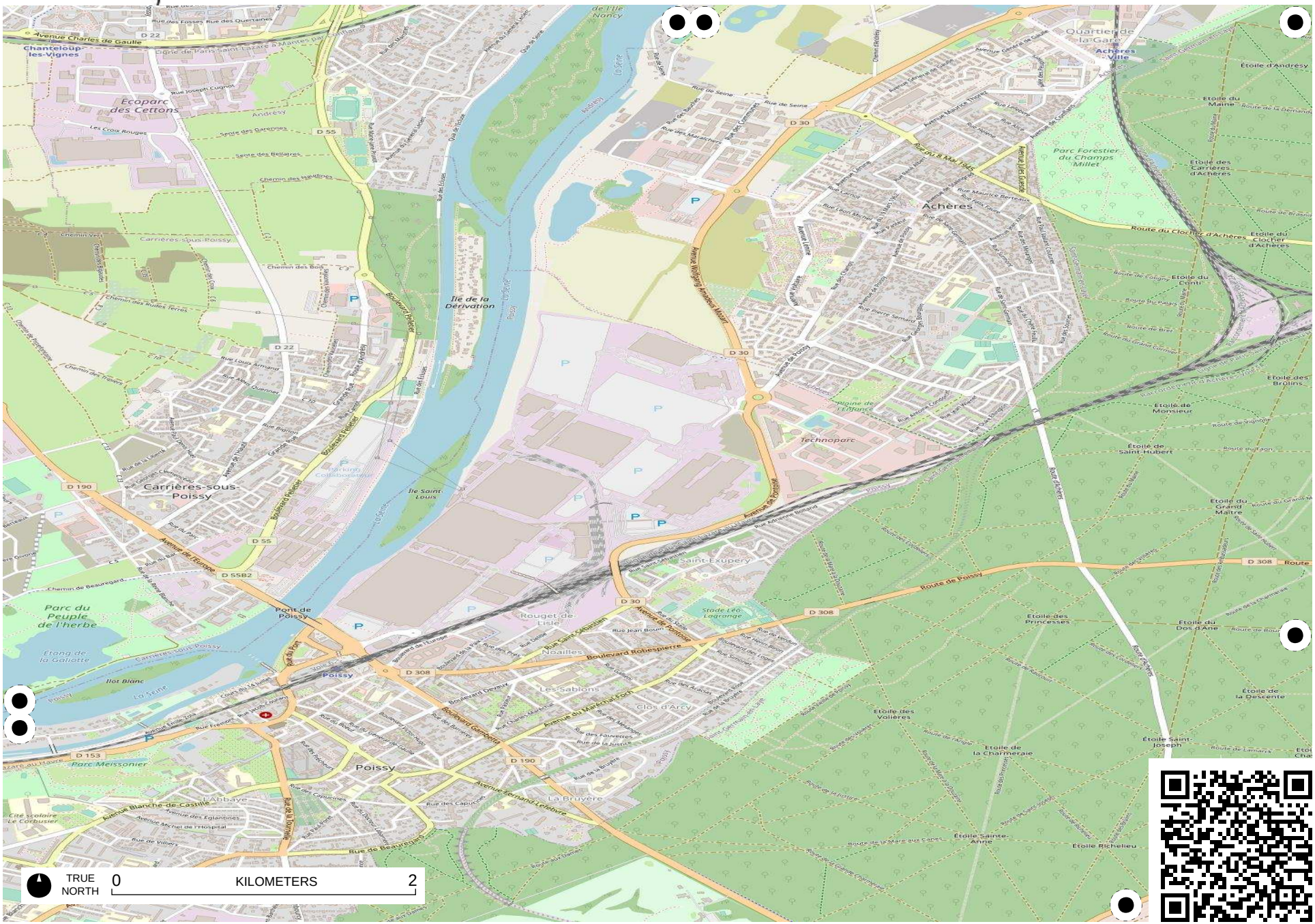

Field Papers

Avenue verte

http://fieldpapers.org/atlases/63n7tmap/U19



Field Papers

Avenue verte

http://fieldpapers.org/atlases/63n7tmap/U2



Field Papers

Avenue verte

http://fieldpapers.org/atlases/63n7tmap/U20



Field Papers

Avenue verte

http://fieldpapers.org/atlases/63n7tmap/U21

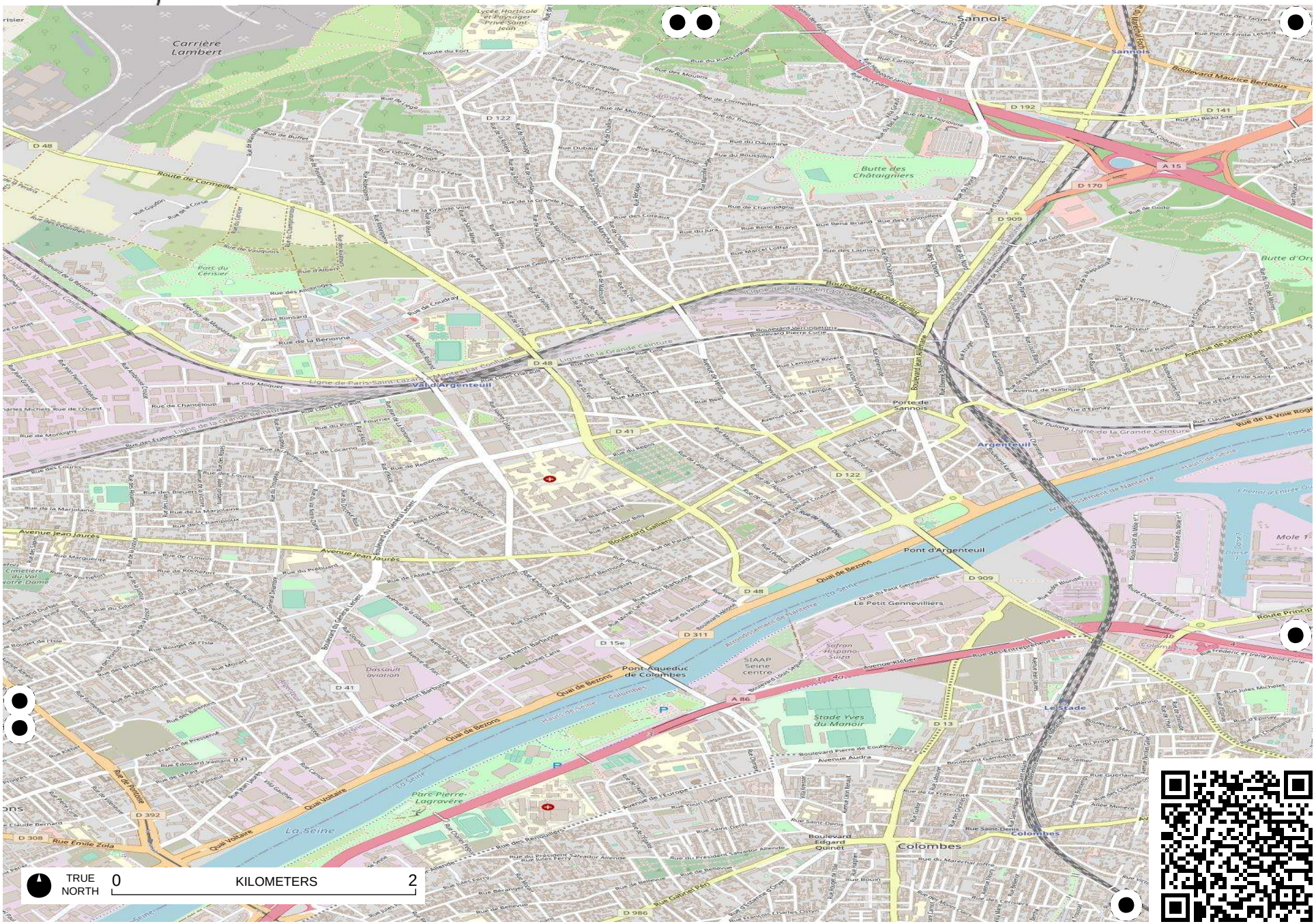

Field Papers

Avenue verte

http://fieldpapers.org/atlases/63n7tmap/U22

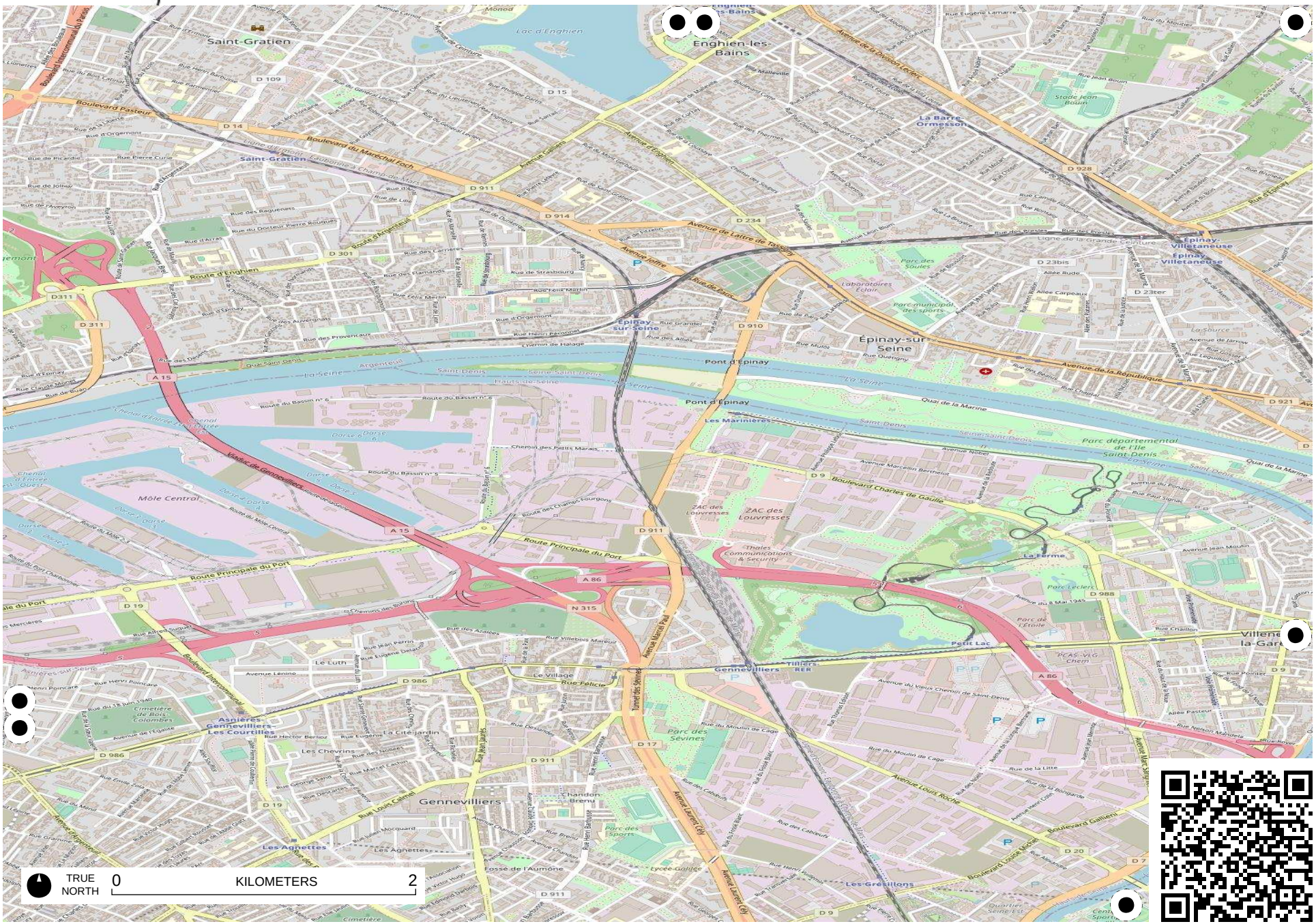
Saint-Gratien
Enghien-les-Bains
Lac d'Enghien
Boulevard Pasteur
Boulevard du Maréchal Foch
Route d'Enghien
Route d'Argenteuil
Avenue Joffre
Avenue de Latre de Tassigny
Avenue de la Division Leclerc
Avenue Galliéni
Rue de Paris
Épinay-sur-Seine
Épinay-Villetaneuse
La Barre-Ormesson
Pont d'Épinay
Avenue de la République
Quai de la Marine
Les Marinières
Parc départemental de l'Île Saint-Denis
Boulevard Charles de Gaulle
ZAC des Louvresses
Thales Communications & Security
La Ferme
Parc Leclerc
Petit Lac
Parc de l'Étoile
Route Principale du Port
Viaduc de Gennevilliers
Môle Central
Chenal d'Entrée Ouest
Chenal d'Entrée Est
Tunnel des Sévines
Parc des Sévines
Asnières-Gennevilliers-Les Courtilles
Le Luth
Le Village
Rue Félicie
Tilliers RER
Gennevilliers
Chandon-Brenu
Les Agnettes
Les Grésillons
Parc des Sports
Lycée Galilée
Avenue Louis Roche
Boulevard Gallieni
Avenue Laurent Cély
Avenue du Vieux Chemin de Saint-Denis
Boulevard Intercommunal
Route du Bassin n° 5
Route du Bassin n° 6
Chemin des Petits Marais
Route des Champs Fourgons
Route du Môle Central
Route du Port Chalandrier
Avenue Marcel Paul
Avenue Lénine
Rue Jean Perrin
Rue Eugène Delacroix
Rue Villebois Mareuil
Rue Hector Berlioz
Rue Eugénie
Rue Marcel Cachin
Rue Louis Calmel
Rue Jean Jaurès
Rue Henri Barbusse
Rue Louise Michel
Rue Nelson Mandela
Rue du Moulin de Cage
Rue de la Lutte
Rue de la Bongarde
Rue des Cabeuils
Rue Henri Lozi
Rue Paul Signac
Rue Chalon
Rue Pointet
Allée Pasteur
Allée Rude
Allée Carpeaux
Parc municipal des sports
Parc des Soules
Laboratoires Eclair
Ligne de la Grande Ceinture
Ligne de Paris-Saint-Lazare à Champ-de-Mars
Rue des Bruyères
Rue des Frondaies
Rue Carnille Flammarion
Rue Richaud
Rue La Bruyère
Rue Quetigny
Rue Muloz
Rue Félix Merlin
Rue de Strasbourg
Rue des Carrières
Rue des Flamands
Rue des Bruyères
Rue des Auvergnats
Rue des Provençaux
Rue des Déserts
Rue d'Orgemont
Rue Henri Péronnet
Rue des Allées
Rue Grande
Rue d'Epinay
Rue de Pierre
Rue de Normandie
Rue de Bourgogne
Rue de Lille
Rue de Quimperlé
Rue de Sarcelles
Rue de Lorraine
Rue de Lutèce
Rue de Bretagne
Rue de Joinville
Rue de Pavayron
Rue Pierre Curie
Rue de Picardie
Rue des Baguenets
Rue du Docteur Pierre Bouquet
Rue d'Alsace
Rue de Suresnes
Rue de Bourgogne
Rue de Normandie
Rue de Champagne
Rue des Bruyères
Rue de Lutèce
Rue de Quimperlé
Rue de Sarcelles
Rue de Lorraine
Rue de Lille
Rue de Bretagne
Rue de Joinville
Rue de Pavayron
Rue Pierre Curie
Rue de Picardie
Rue des Baguenets
Rue du Docteur Pierre Bouquet
Rue d'Alsace
Rue de Suresnes

Field Papers

Avenue verte

http://fieldpapers.org/atlases/63n7tmap/U23

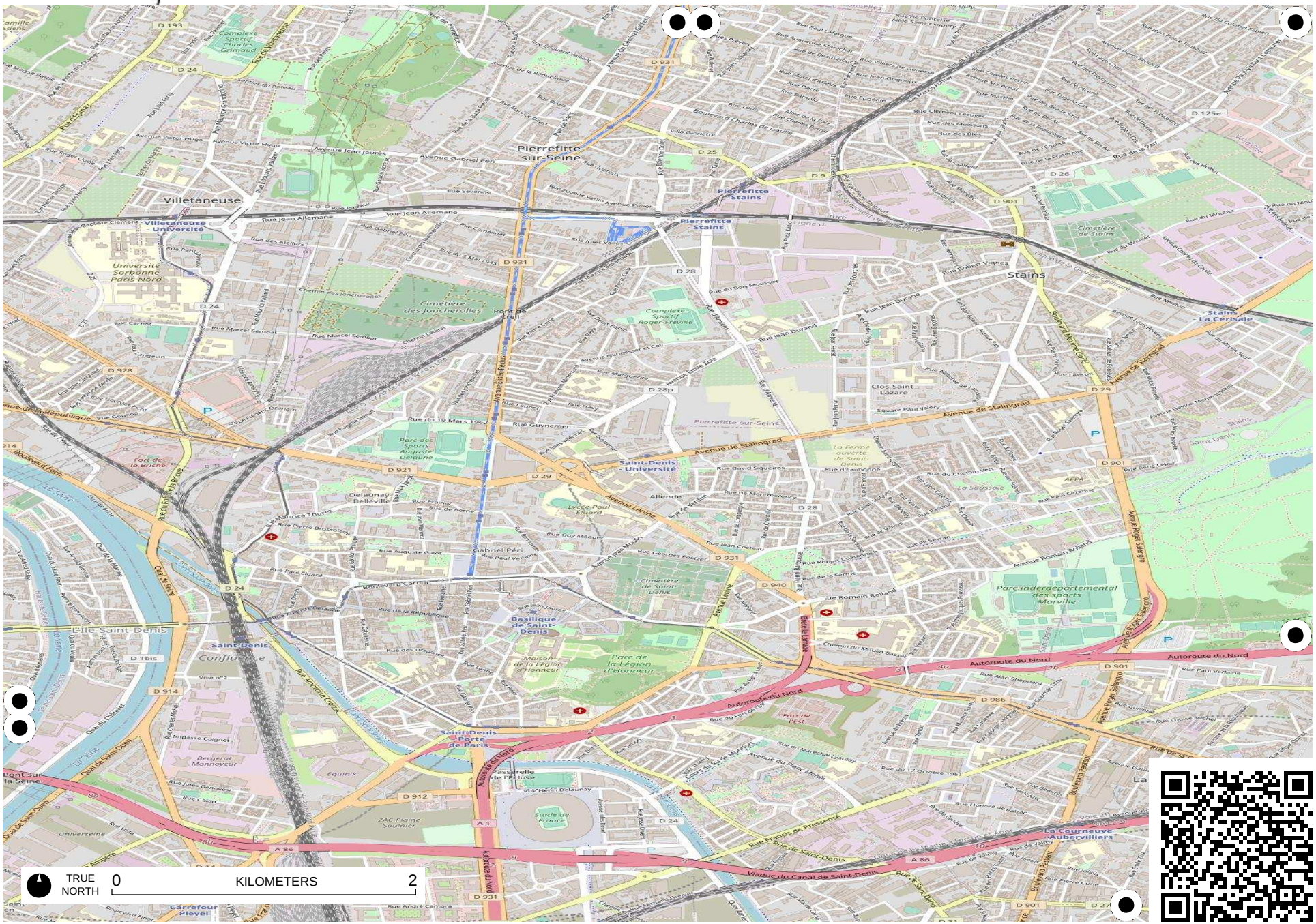

Field Papers

Avenue verte

http://fieldpapers.org/atlases/63n7tmap/U24

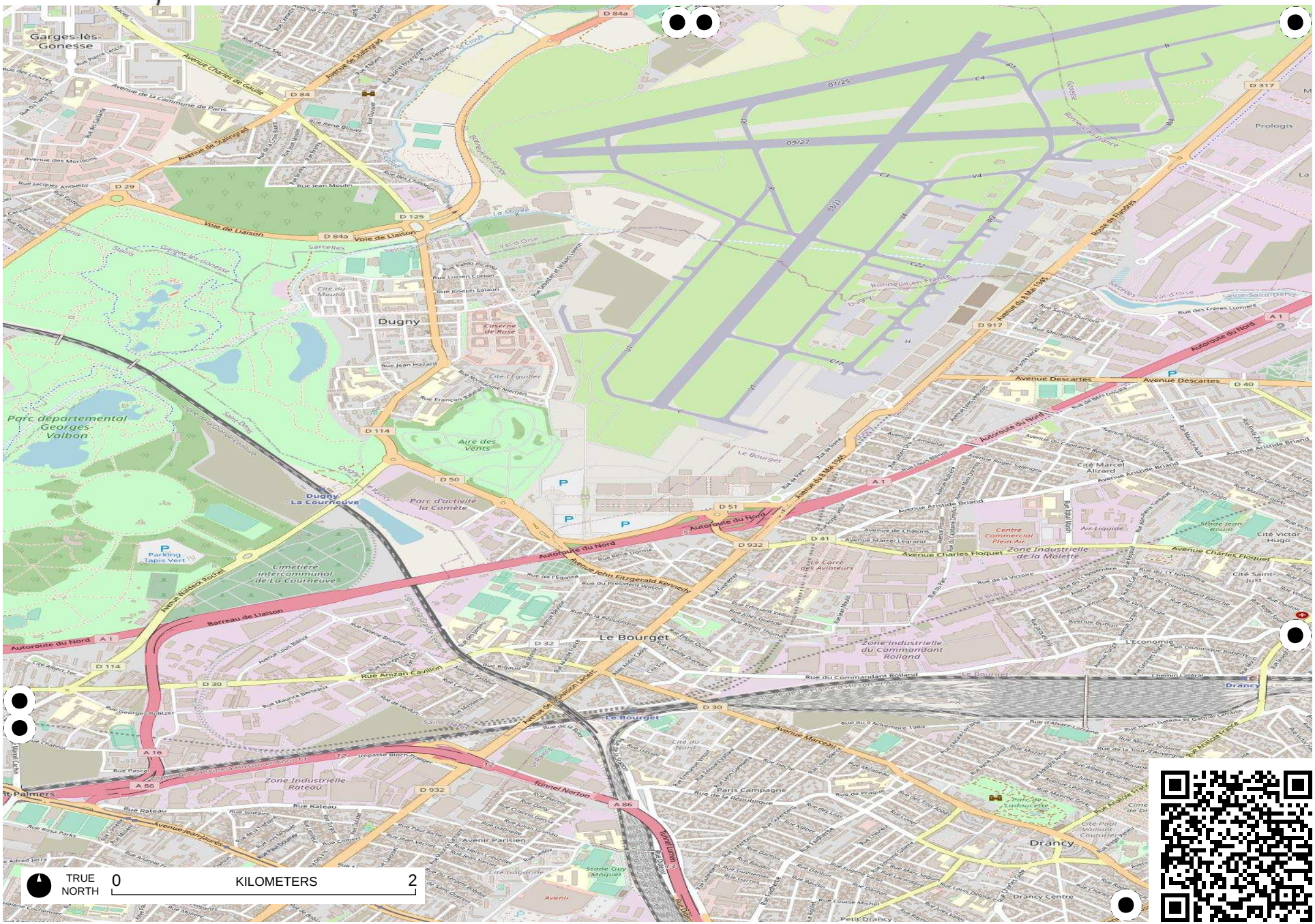

Field Papers

Avenue verte

http://fieldpapers.org/atlases/63n7tmap/U25

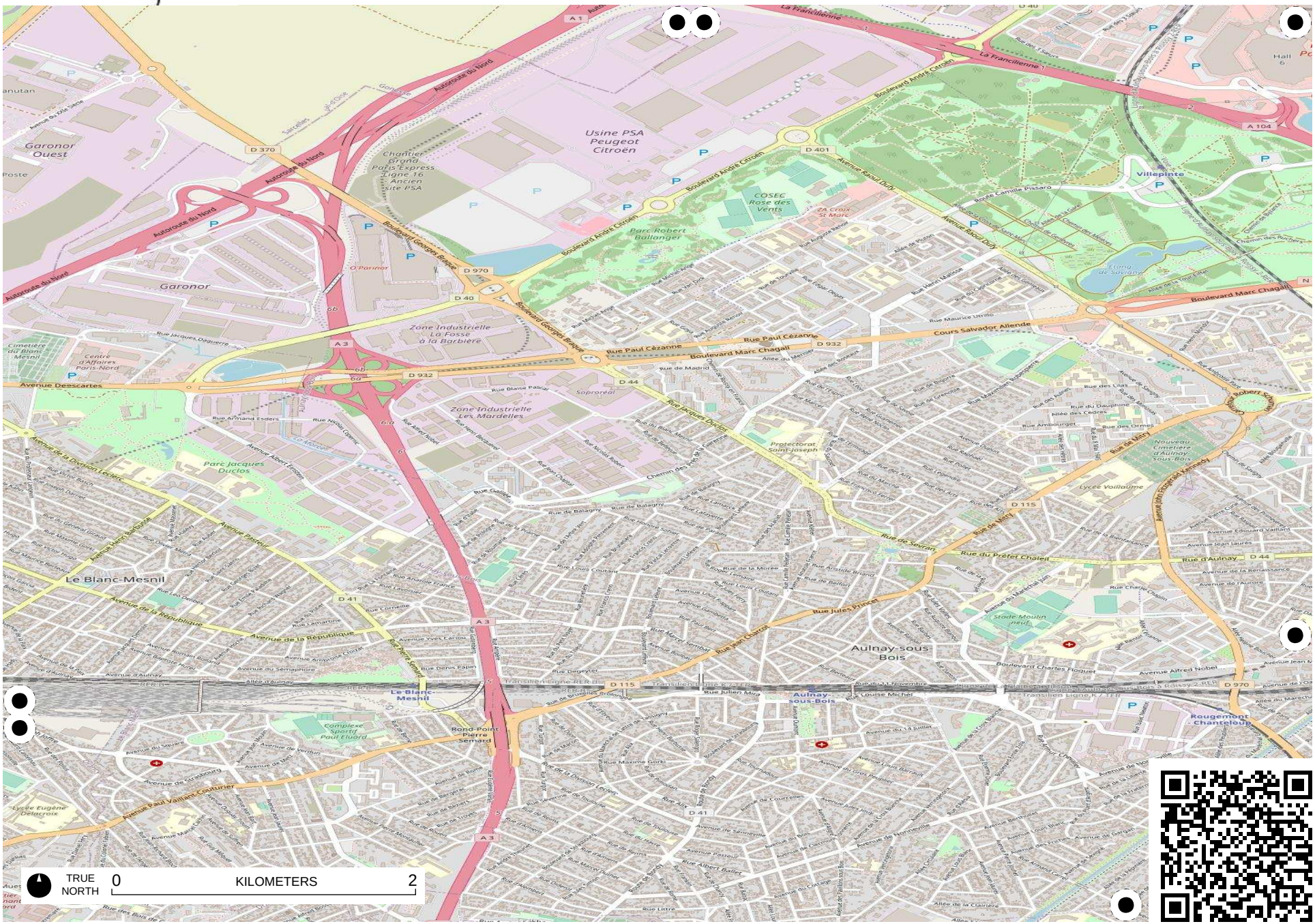
Usine PSA Peugeot Citroën
Garonor Ouest
Garonor
Zone Industrielle La Fosse à la Barbière
Zone Industrielle Les Mardelles
Parc Robert Ballanger
Parc Jacques Duclos
Le Blanc-Mesnil
Aulnay-sous-Bois
Villepinte
Rond-Point Pierre Sémard
Autoroute du Nord
La Francilienne
Boulevard André Citroën
Boulevard Georges Bidault
Boulevard Marc Chagall
Cours Salvador Allende
Rue Paul Cézanne
Rue Jacques Duclos
Avenue Descartes
Avenue Pasteur
Avenue de la République
Rue Jules Princet
Rue Jean Charcot
Rue de Sevran
Rue du Préfet Chaleil
Rue d'Aulnay
Rue de Mitry
Avenue Paul Vaillant-Couturier
Avenue Ronsard Duby
Route Camille Pissaro
Rue Henri Matisse
Rue Maurice Utrillo
Rue Michel Ange
Rue Jan Dibbets
Rue Roger Depagne
Rue Eugène Manet
Rue de Madrid
Rue Blaise Pascal
Rue Armand Esders
Rue Albert Einstein
Rue Marie Curie
Rue Gallieni
Rue Jean Jaurès
Rue Louise Michel
Rue Julien Mira
Rue Pierre Sémard
Rue Denis Papin
Rue Degeyter
Rue de Bruxelles
Rue Maxime Gorki
Rue de la Division Leclerc
Rue Lamartine
Rue Corneille
Rue Léo Delibes
Rue Victor Hugo
Rue Maxime Lalanne
Rue Anatole France
Rue Louis Coutan
Rue Aristide Briand
Rue Charles Chaplin
Rue Jean Jaurès
Rue Edouard Vaillant
Rue Paul Bert
Rue Jules Vallès
Rue Jean Moulin
Rue Pierre Curie
Rue Marcel Sembat
Rue Paul Bert
Rue Jean Mermoz
Rue Jean Macé
Rue Jean Bart
Rue Jean Jaurès
Rue Jean Chatel
Rue Nicolas Robert
Rue Gallieni
Rue Jean Jaurès
Rue Louis Blanc
Rue Jean Jaurès
Rue Jean Jaurès
Rue Jean Jaurès

Field Papers

Avenue verte

http://fieldpapers.org/atlases/63n7tmap/U3

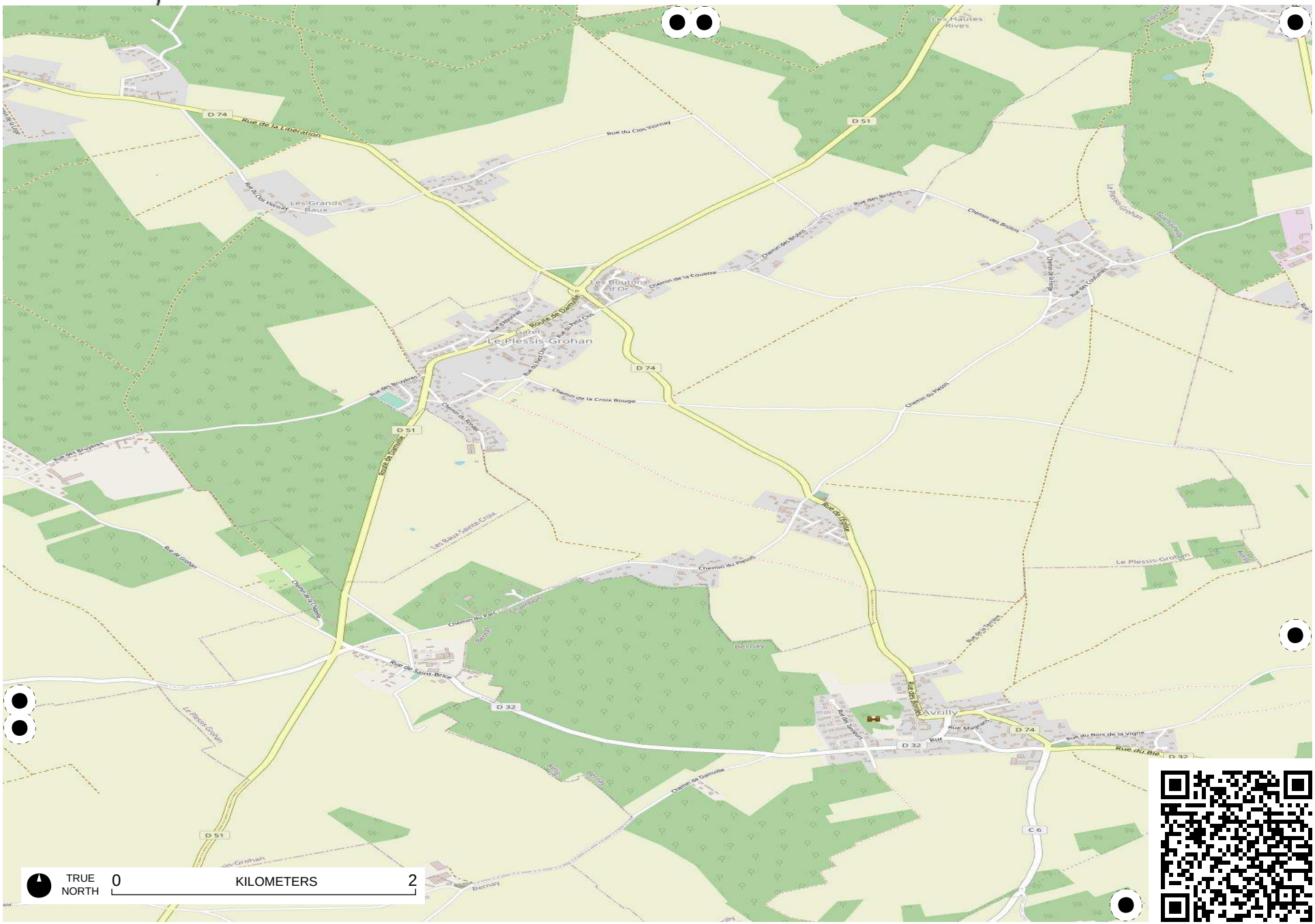

Field Papers

Avenue verte

http://fieldpapers.org/atlases/63n7tmap/U4

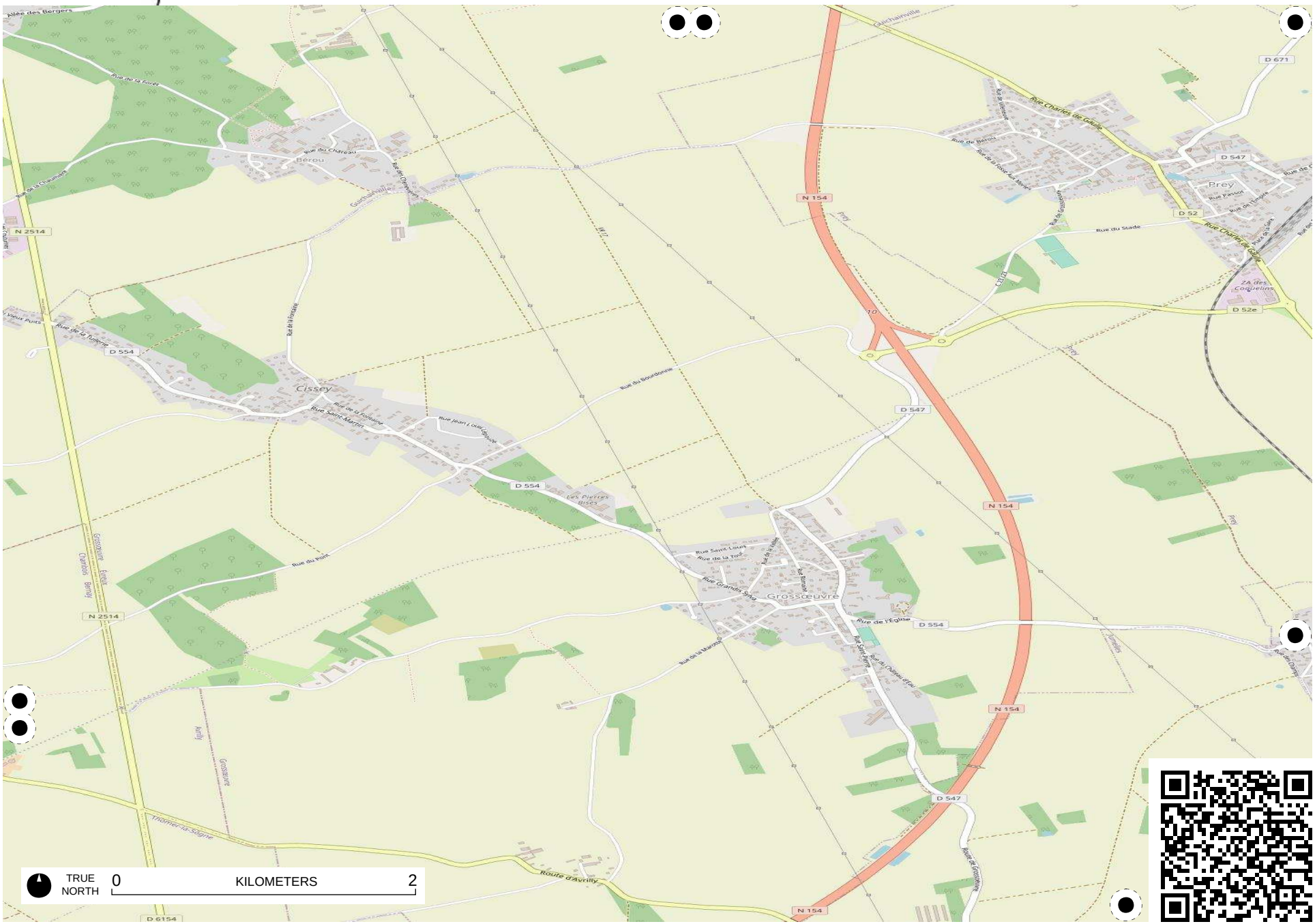

Field Papers

Avenue verte

http://fieldpapers.org/atlases/63n7tmap/U5

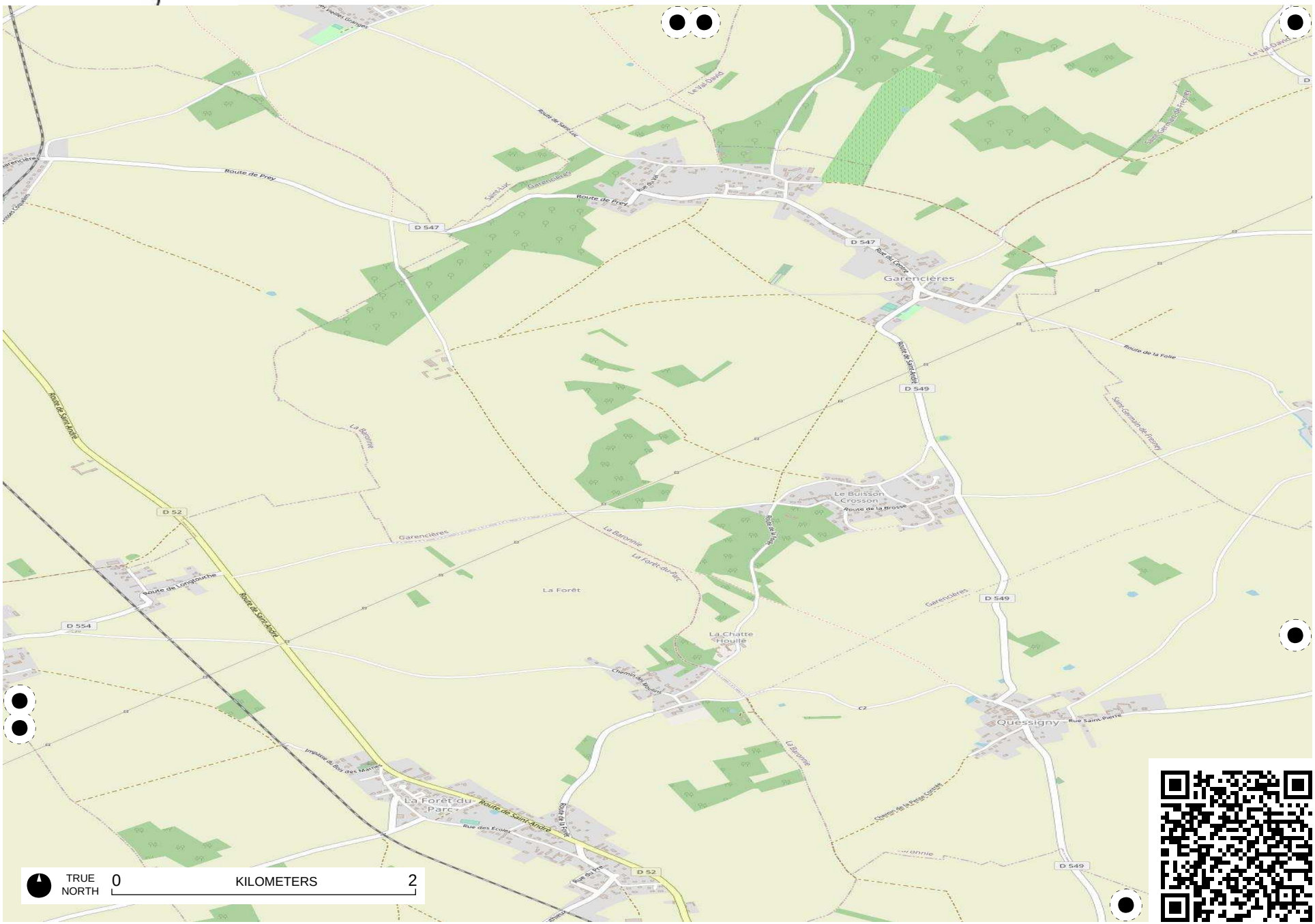

Field Papers

Avenue verte

http://fieldpapers.org/atlases/63n7tmap/U6

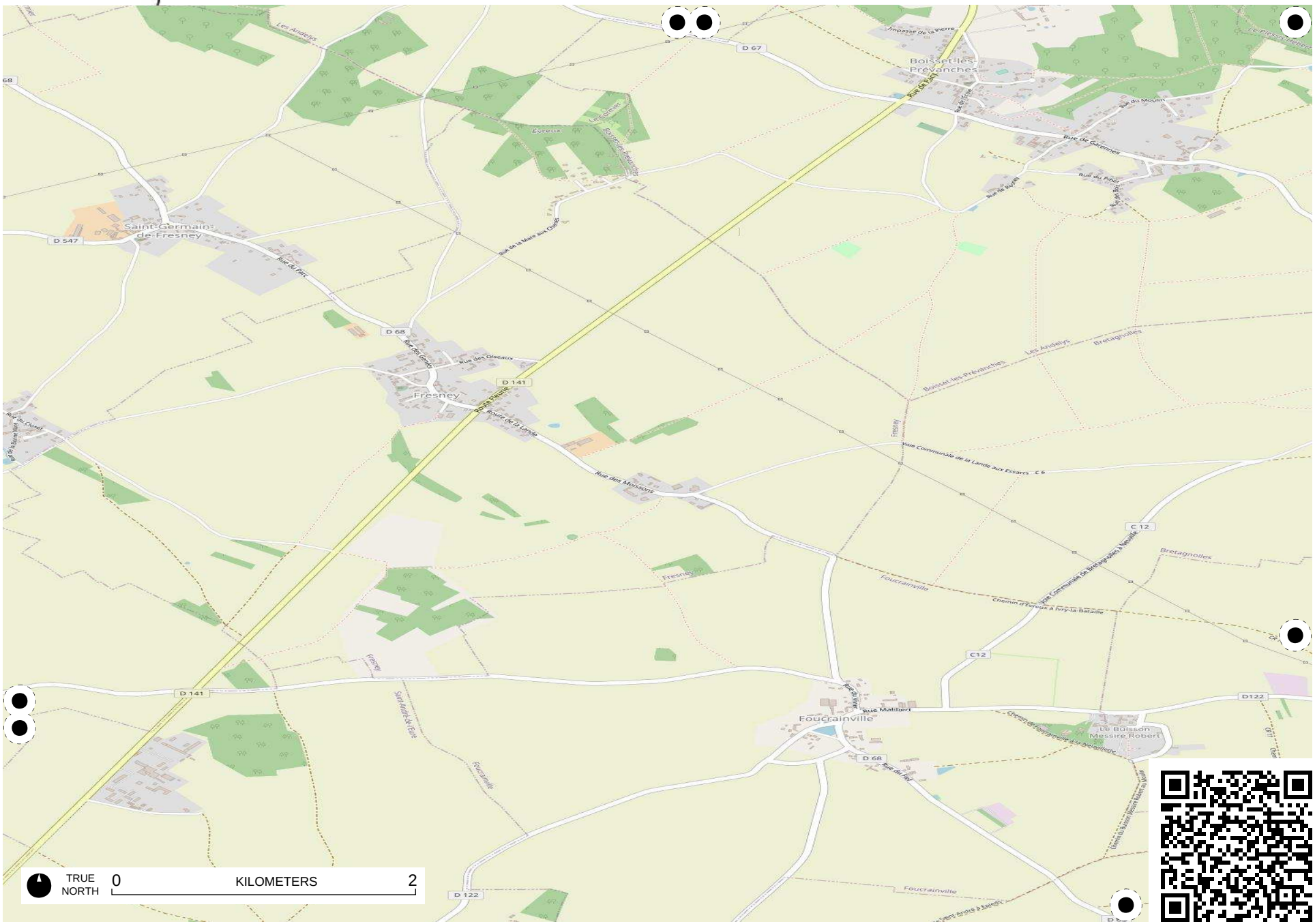

Field Papers

Avenue verte

http://fieldpapers.org/atlases/63n7tmap/U7

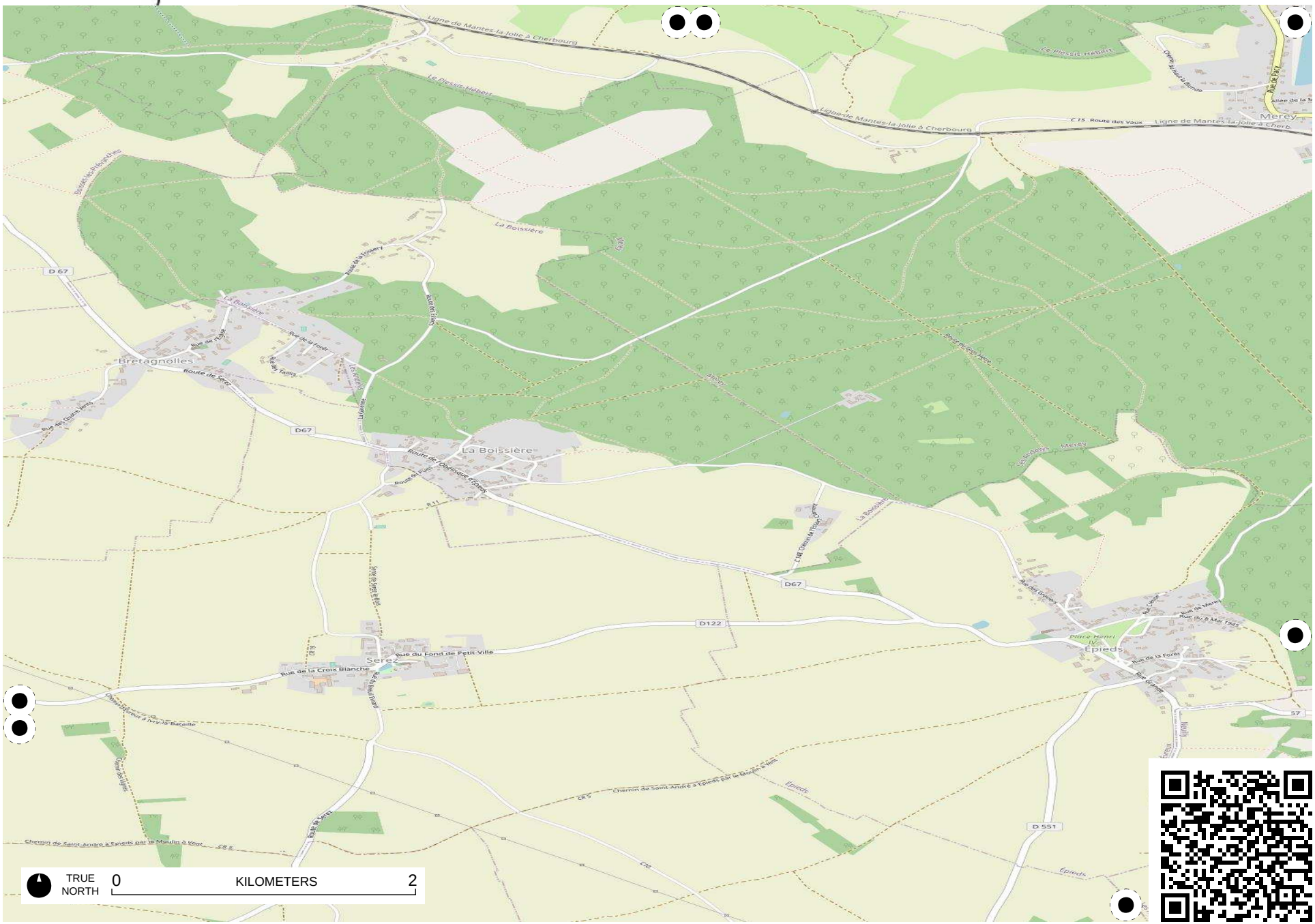

Field Papers

Avenue verte

http://fieldpapers.org/atlases/63n7tmap/U8



Field Papers

Avenue verte

http://fieldpapers.org/atlases/63n7tmap/U9

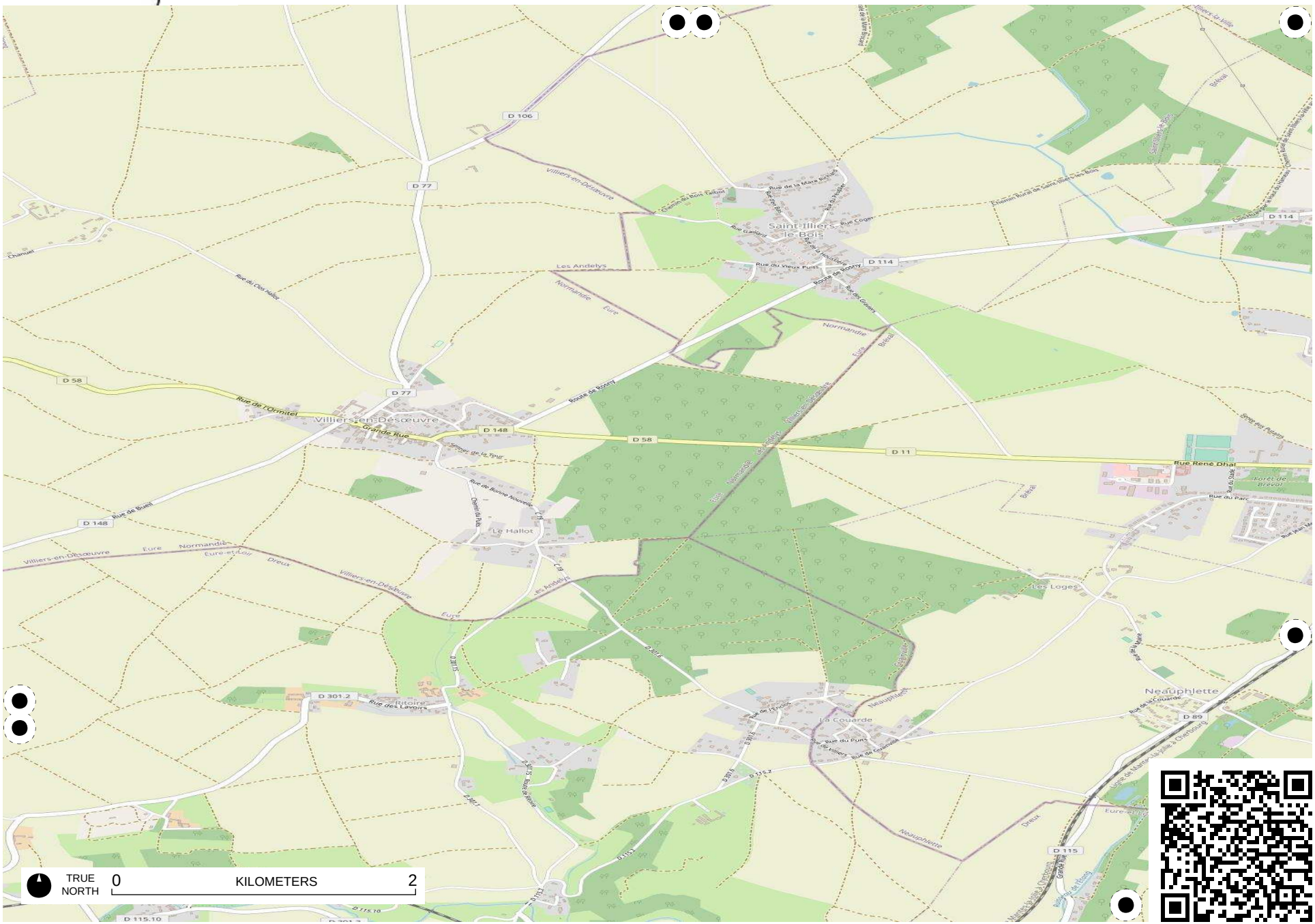

Field Papers

Avenue verte

http://fieldpapers.org/atlases/63n7tmap/V1

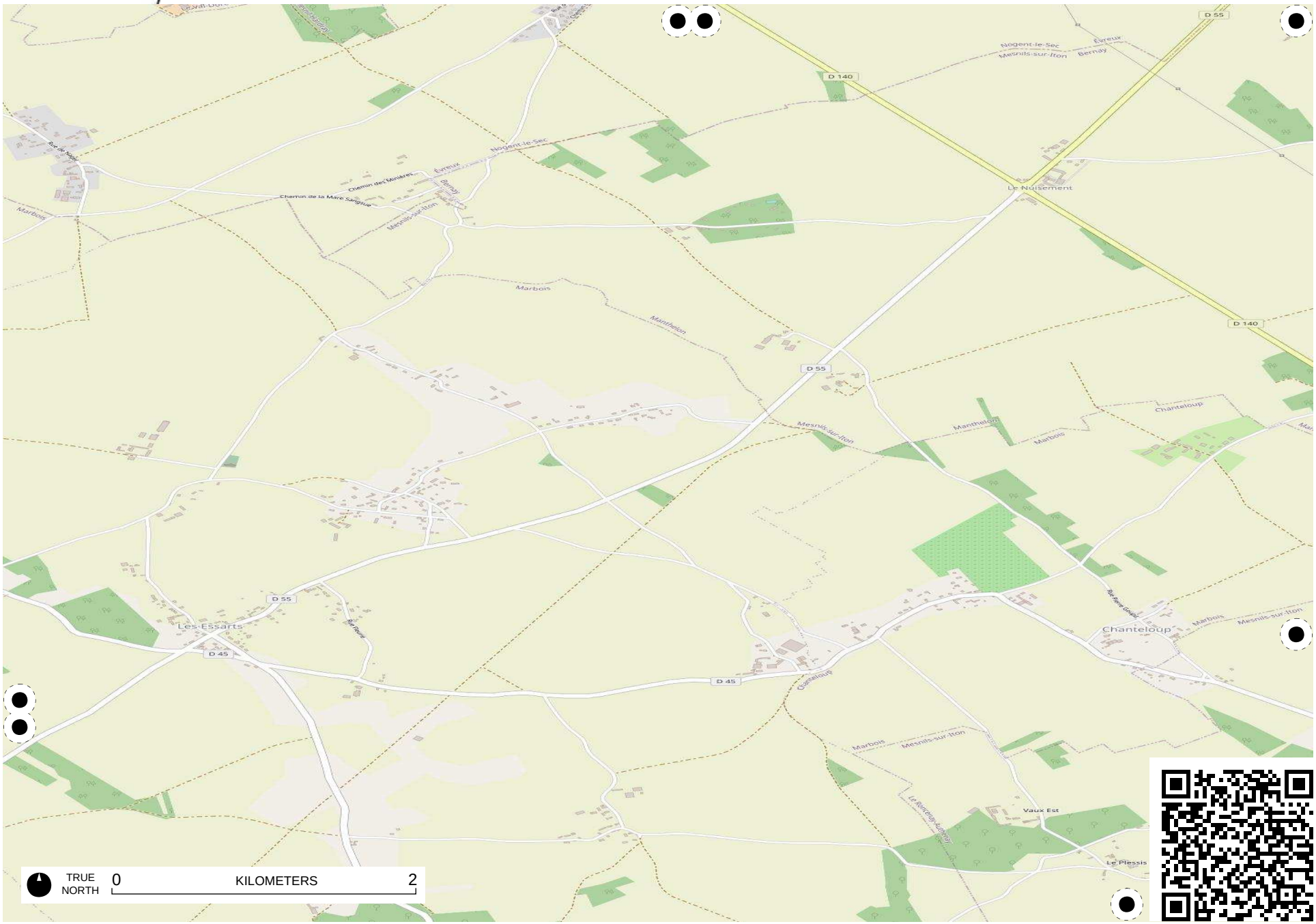

Field Papers

Avenue verte

http://fieldpapers.org/atlases/63n7tmap/V10

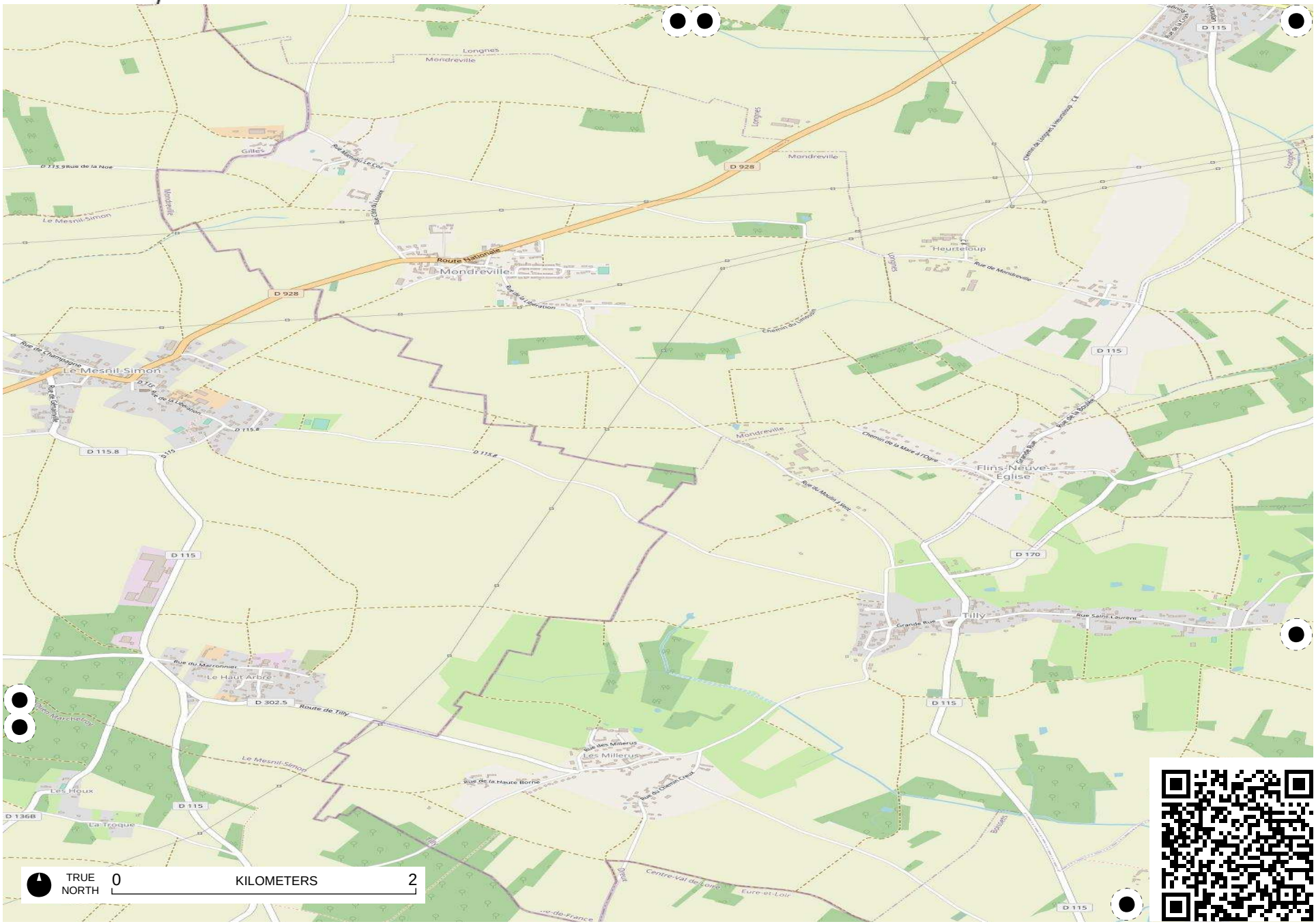

Field Papers

Avenue verte

http://fieldpapers.org/atlases/63n7tmap/V11



Field Papers

Avenue verte

http://fieldpapers.org/atlases/63n7tmap/V12



Field Papers

Avenue verte

http://fieldpapers.org/atlases/63n7tmap/V13


Arnouville-lès-Mantes
Hargeville
Saint-Martin-des-Champs
Goupillières
Fontenelle
Ellieville
Boinville-en-Mantois
Arnouville-lès-Mantes
Chemin des Graviers au Bourg
Route de Mantes
Rue Basse
Grande Rue
Rue du Paradis
Rue Gaston Gobet
Ruelle Marie
D 130
D 65
D 11
D 119
Chemin de Paris
Chemin du Clos des Ruez
Chemin des Vignes
Chemin des Vignes
Chemin des Marchands
Rue de la Jussie
Rue de l'Église
Rue Vallée Pernet
Route de Thoiry
Route de Septeuil
Rue de la Belle Étoile
Rue Saint-Léonard
Rue d'Ellieville
Route d'Arnouville
Chemin de Fontenelle
Chemin de Caillet Ruet
Chemin de Thalent à Goupillières
Chemin de Champs Fermiers
Mantes-Épône
Haguenville
Haguenville
Mantes-Épône
Saint-Martin-des-Champs
Goupillières
Chemin du Haut de Goupillières
Chemin de la Fosse
Chemin de la Plaine
Chemin des Carrières
Chemin du Bois de l'Aulnaie
Chemin de Vaux
Chemin de Boissy
Chemin de Boissy
Chemin de Paris
Chemin de Paris
Chemin de Paris

Field Papers

Avenue verte

http://fieldpapers.org/atlases/63n7tmap/V14

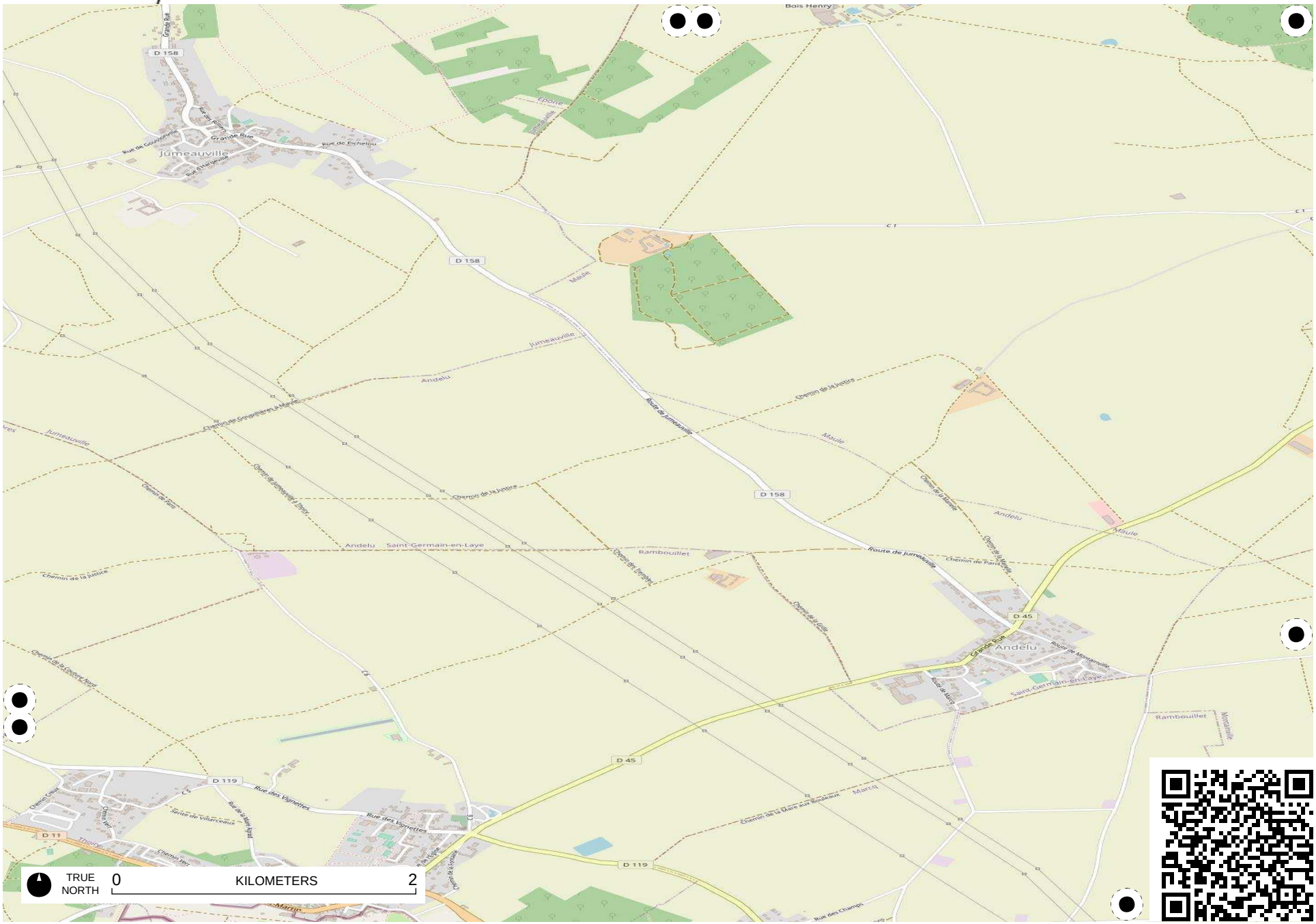

Field Papers

Avenue verte

http://fieldpapers.org/atlases/63n7tmap/V15

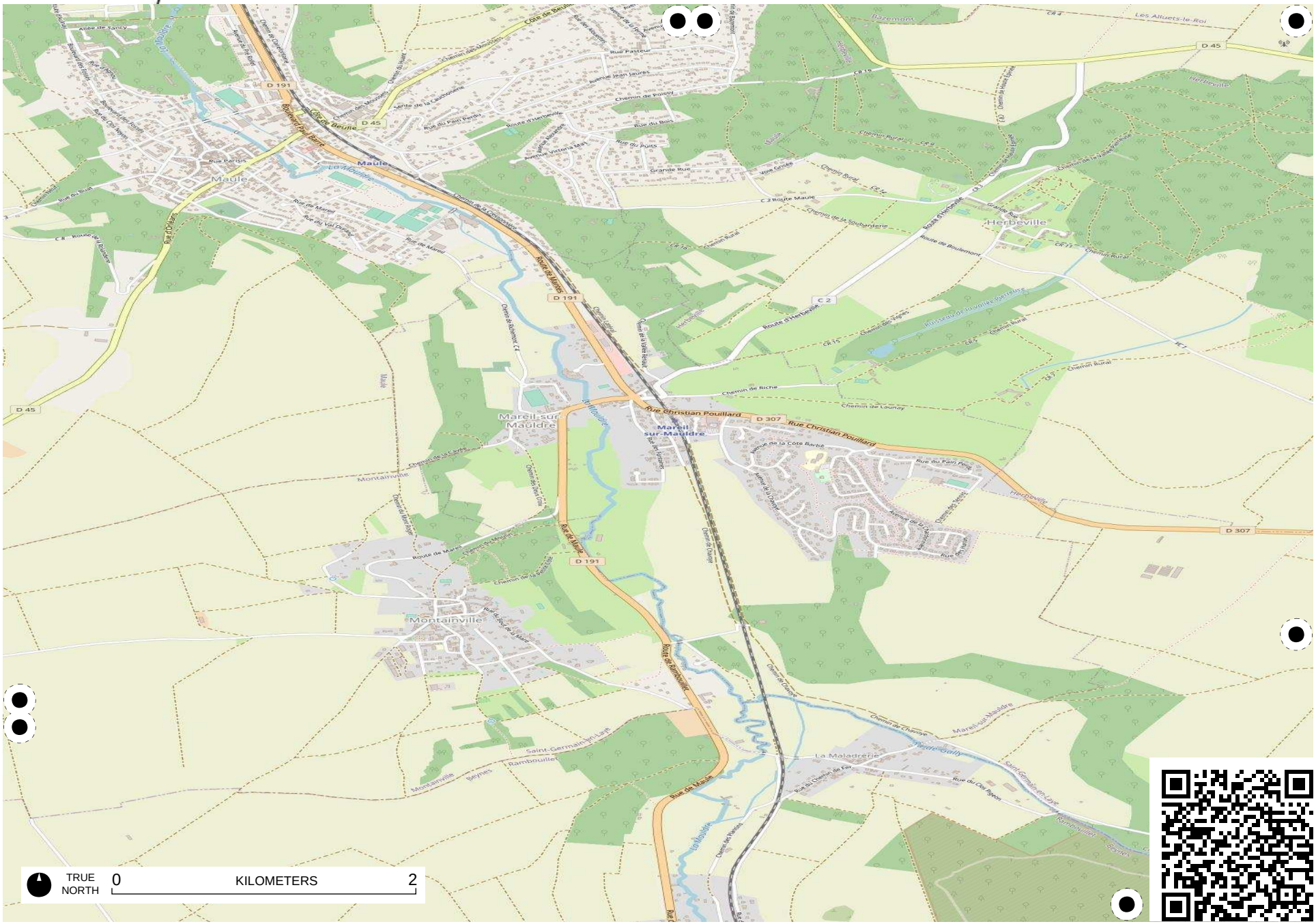

Field Papers

Avenue verte

http://fieldpapers.org/atlases/63n7tmap/V16

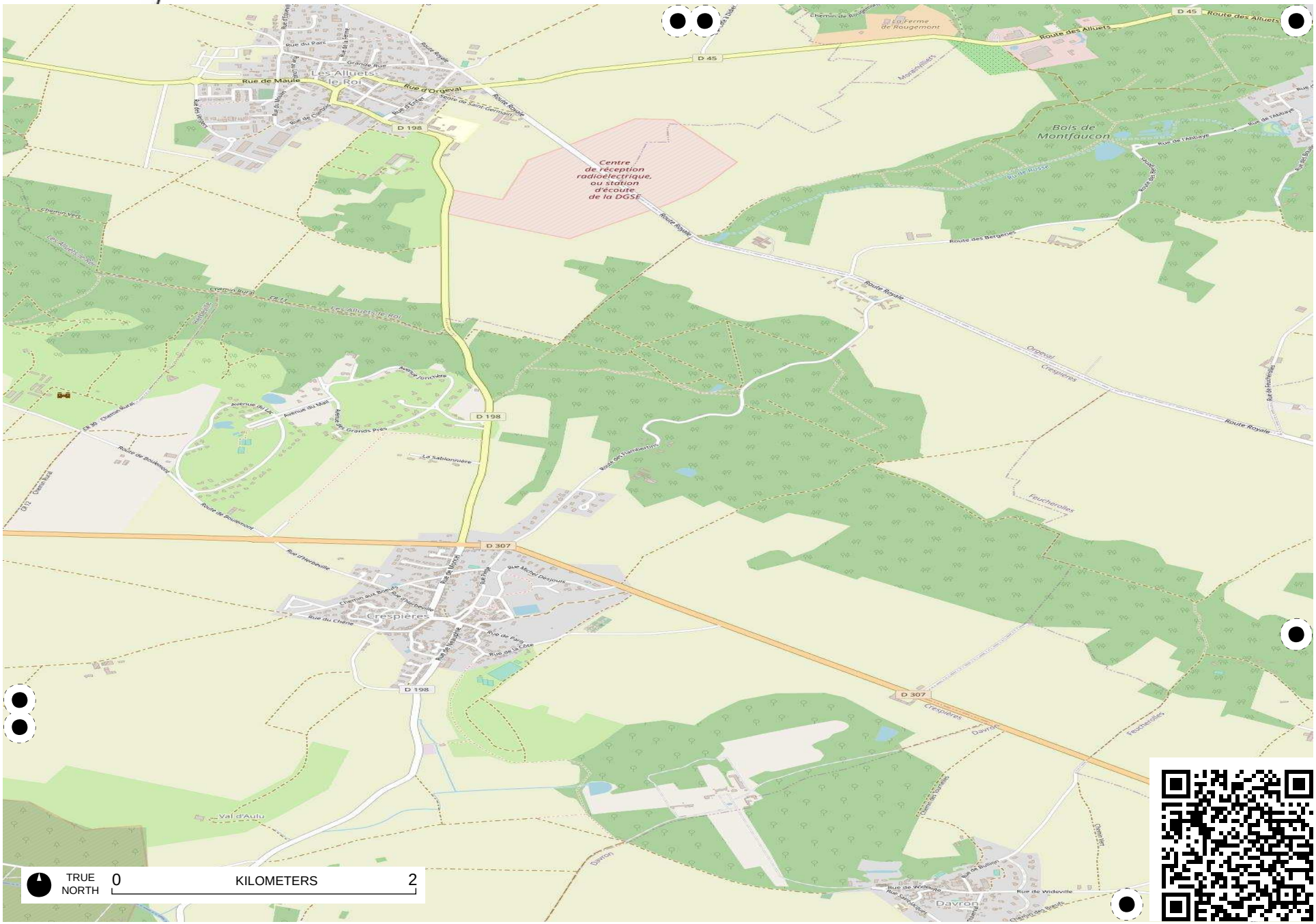
Les Alluets-le-Roi
Rue de Maule
Rue d'Orgeval
Route Royale
D 198
D 45
Route des Alluets
Centre de réception radioélectrique, ou station d'écoute de la DGSE
Bois de Montfaucon
Route des Bergeries
Crespières
D 307
Rue de Bouafles
Rue de Bouafles
Rue de Villiers
Rue de Versailles
Rue de Mareil
Rue de Plaisir
Rue de Neauphle
Rue de Paris
Rue de la Cave
Rue du Chêne
Rue Michel Desjours
Rue d'Herbeville
Chemin aux Boeufs
Avenue du Mail
Avenue du Lac
Avenue des Grands Prés
Avenue Jonchère
Chemin Rural
Chemin Vert
Les Alluets-le-Roi
Feucherolles
Davron
Rue de Widehaie
Rue de Buisson
Rue Sans Souci
Chemin des Bruyères
Val d'Aulu
La Ferme de Rougemont
Rue de l'Abbaye
Rue de Rosay
Rue de Fontenelle
Rue de Villiers
Rue du Parc
Rue de l'Eglise
Grande Rue
Rue d'Ester
Rue de Cléquis
Rue du Moulin
Rue de la Ferme
Sente de Saint Germain
Chemin de Rougemont
Rue des Chênes
Chemin Rural
Chemin Vert
Les Alluets-le-Roi
Rue de Bouafles
Rue d'Herbeville
Rue de Mareil
Rue de Neauphle
Rue de la Cave
Rue du Chêne
Rue Michel Desjours
Chemin aux Boeufs
Avenue du Lac
Avenue du Mail
Avenue des Grands Prés
Avenue Jonchère
Route de Bouafles
Route de Bouafles
Rue d'Herbeville
Rue de Villiers
Rue de Versailles
Rue de Plaisir
Rue de Neauphle
Rue de Paris
Rue de la Cave
Rue du Chêne
Rue Michel Desjours
Chemin aux Boeufs
Rue d'Herbeville
Rue de Mareil
Rue de Neauphle

Field Papers

Avenue verte

http://fieldpapers.org/atlases/63n7tmap/V17

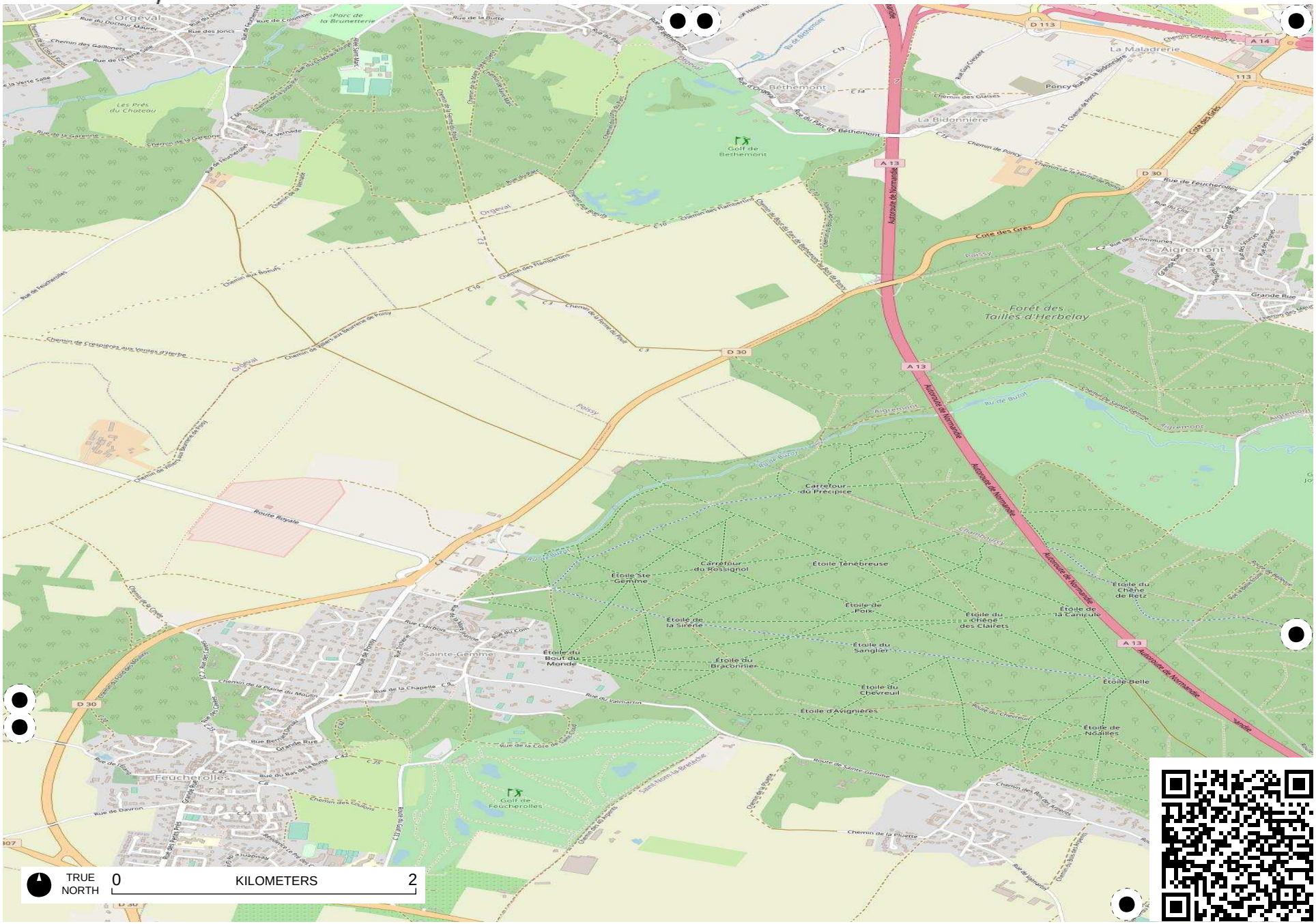

Field Papers

Avenue verte

http://fieldpapers.org/atlases/63n7tmap/V18

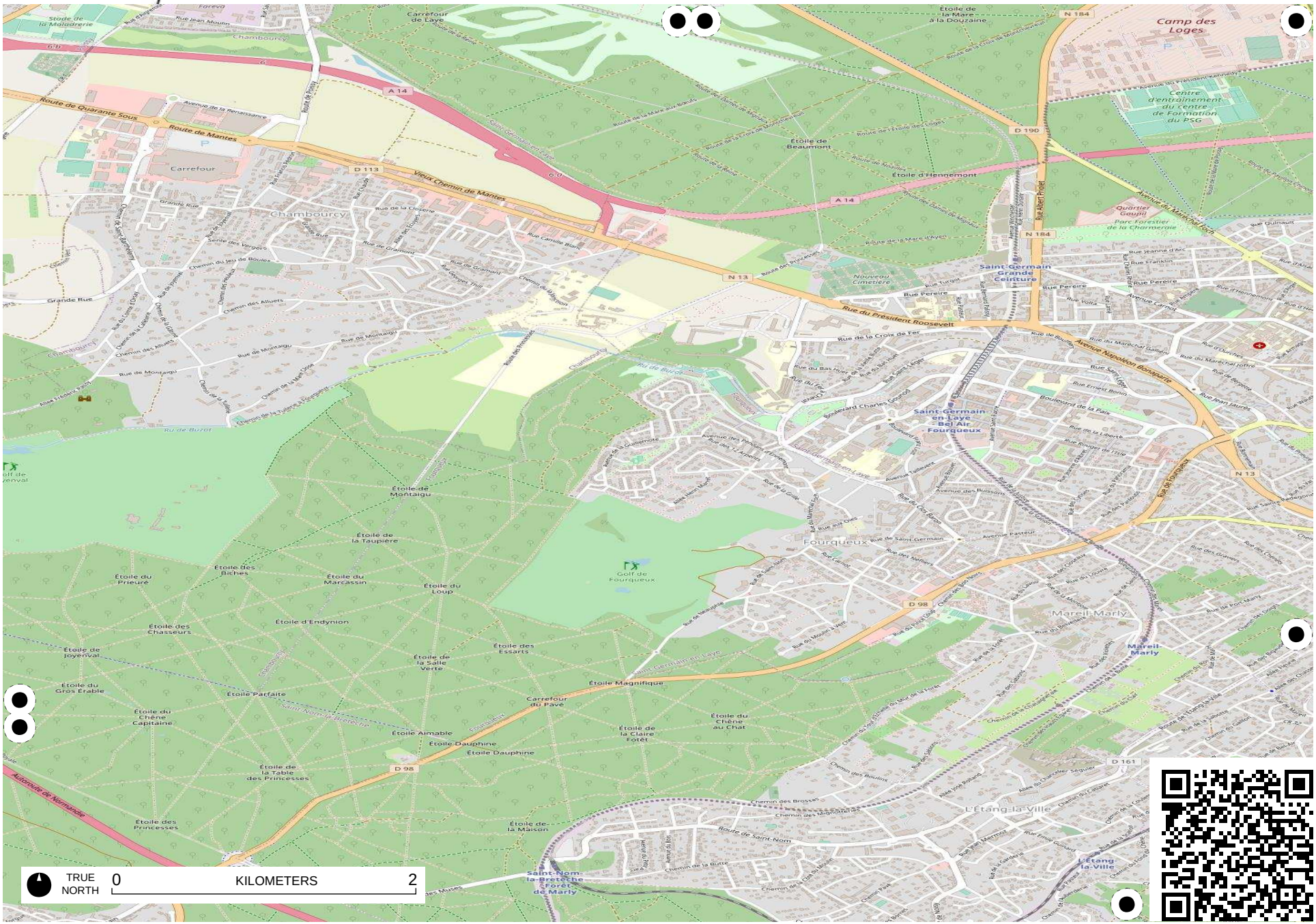

Field Papers

Avenue verte

http://fieldpapers.org/atlases/63n7tmap/V19

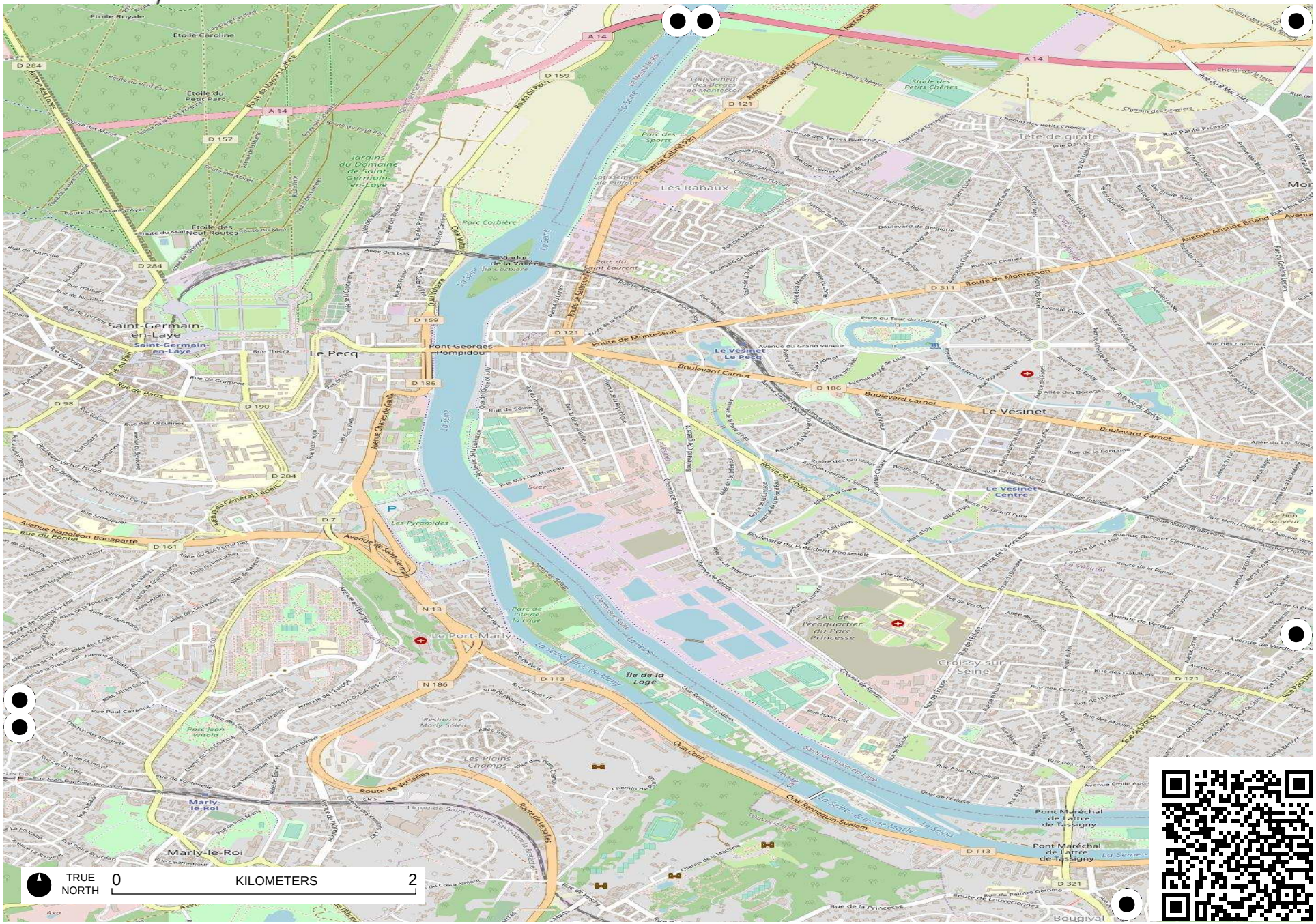

Field Papers

Avenue verte

http://fieldpapers.org/atlases/63n7tmap/V2

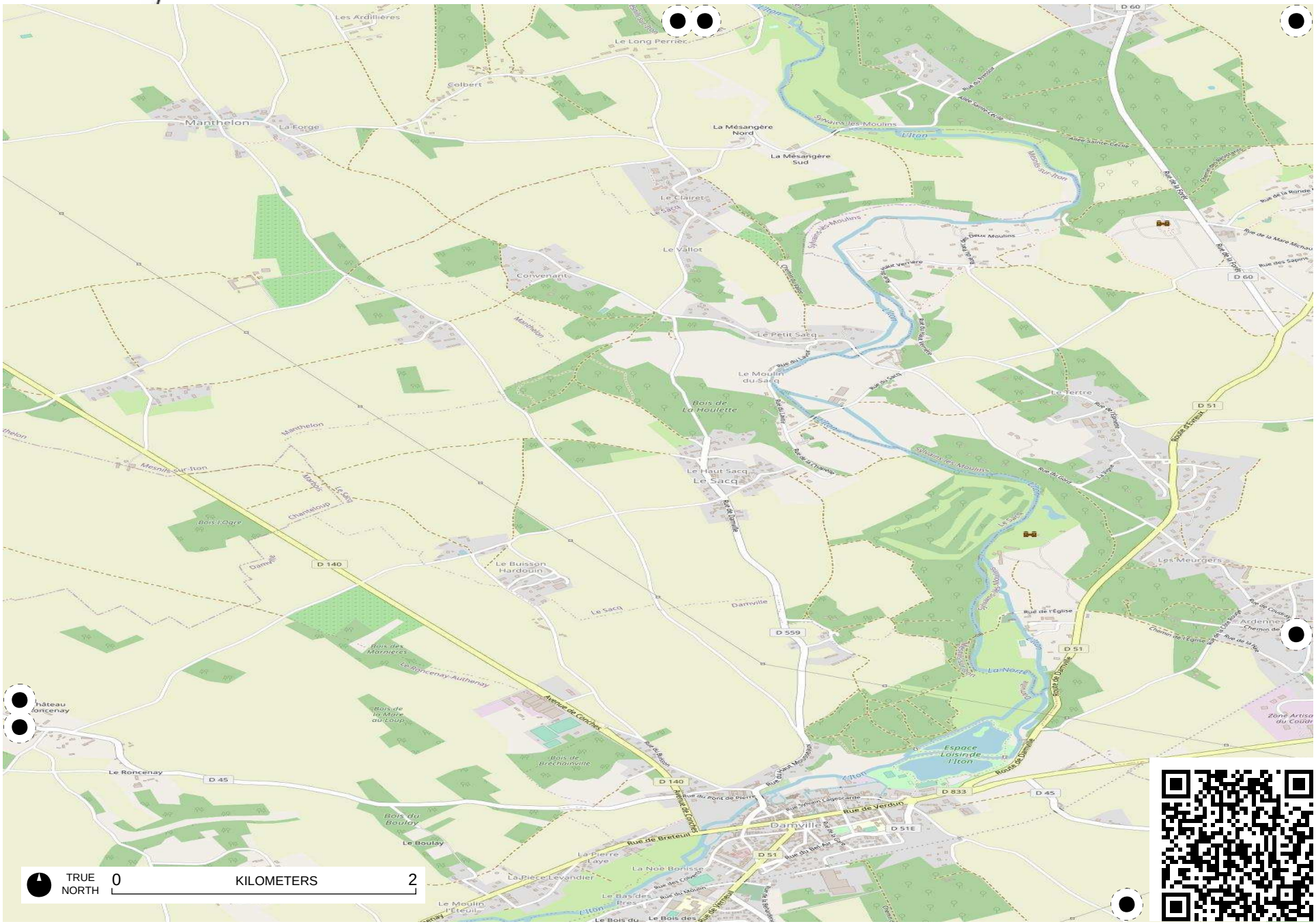

Field Papers

Avenue verte

http://fieldpapers.org/atlases/63n7tmap/V20

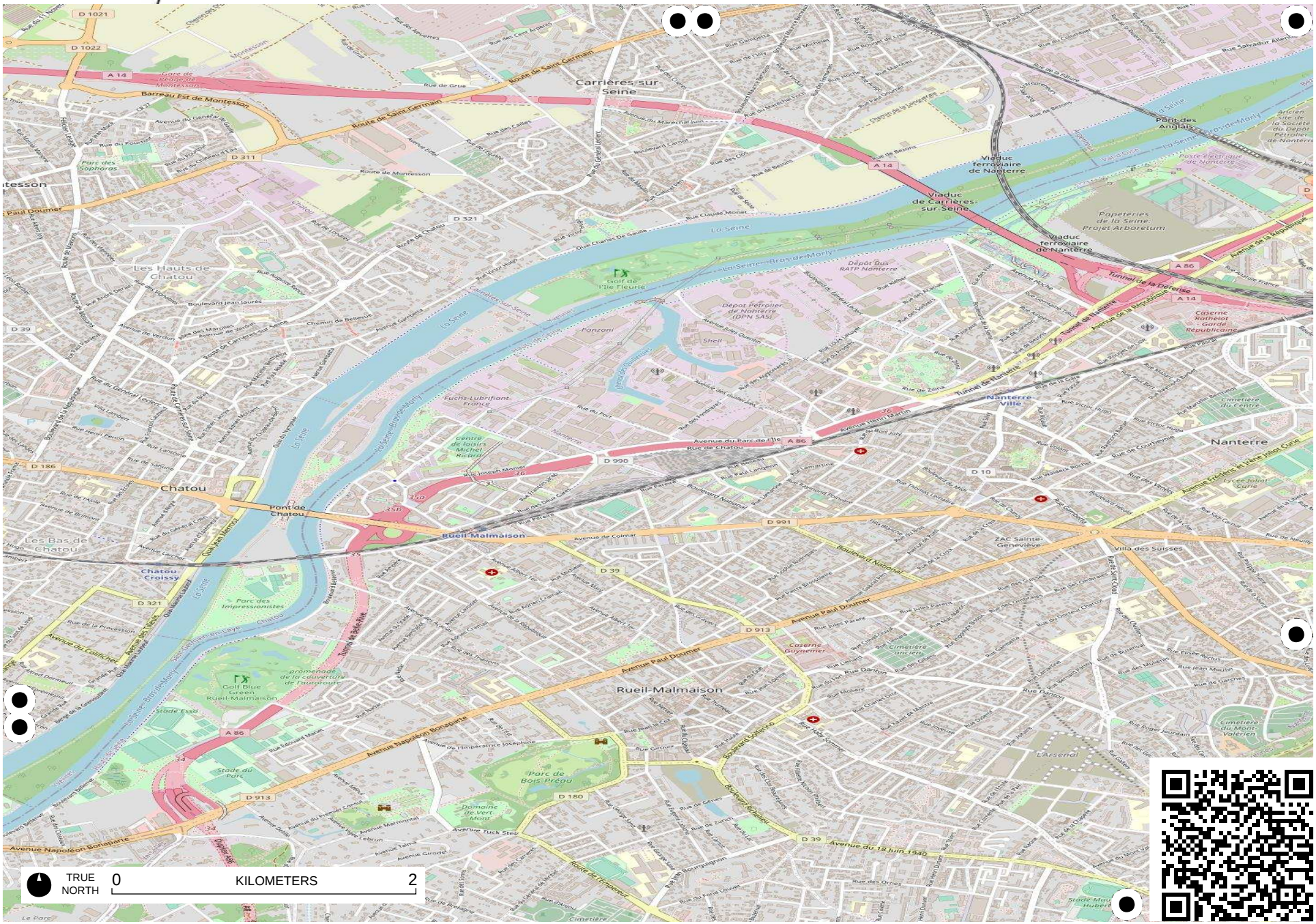

Field Papers

Avenue verte

http://fieldpapers.org/atlases/63n7tmap/V21

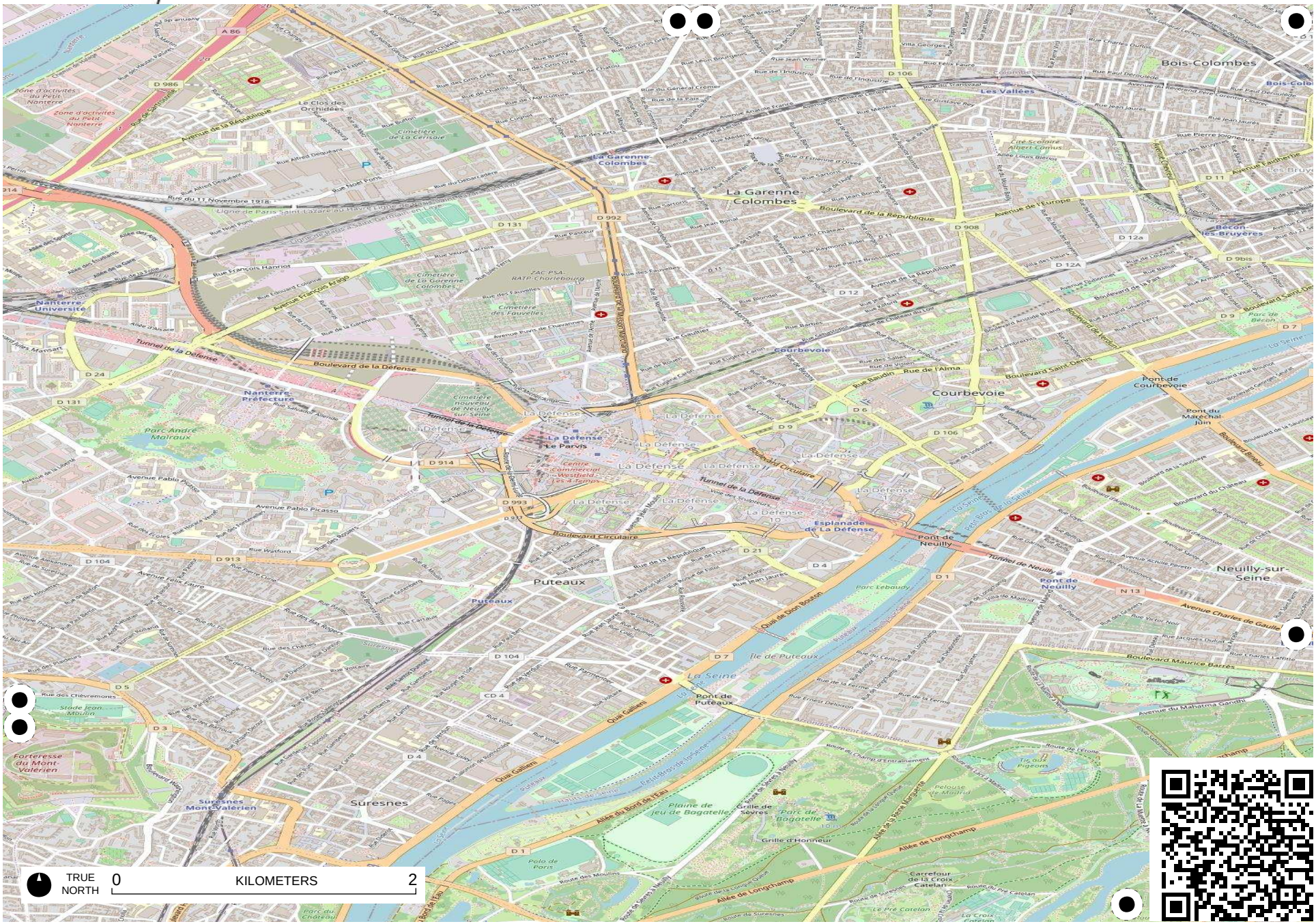

Field Papers

Avenue verte

http://fieldpapers.org/atlases/63n7tmap/V22

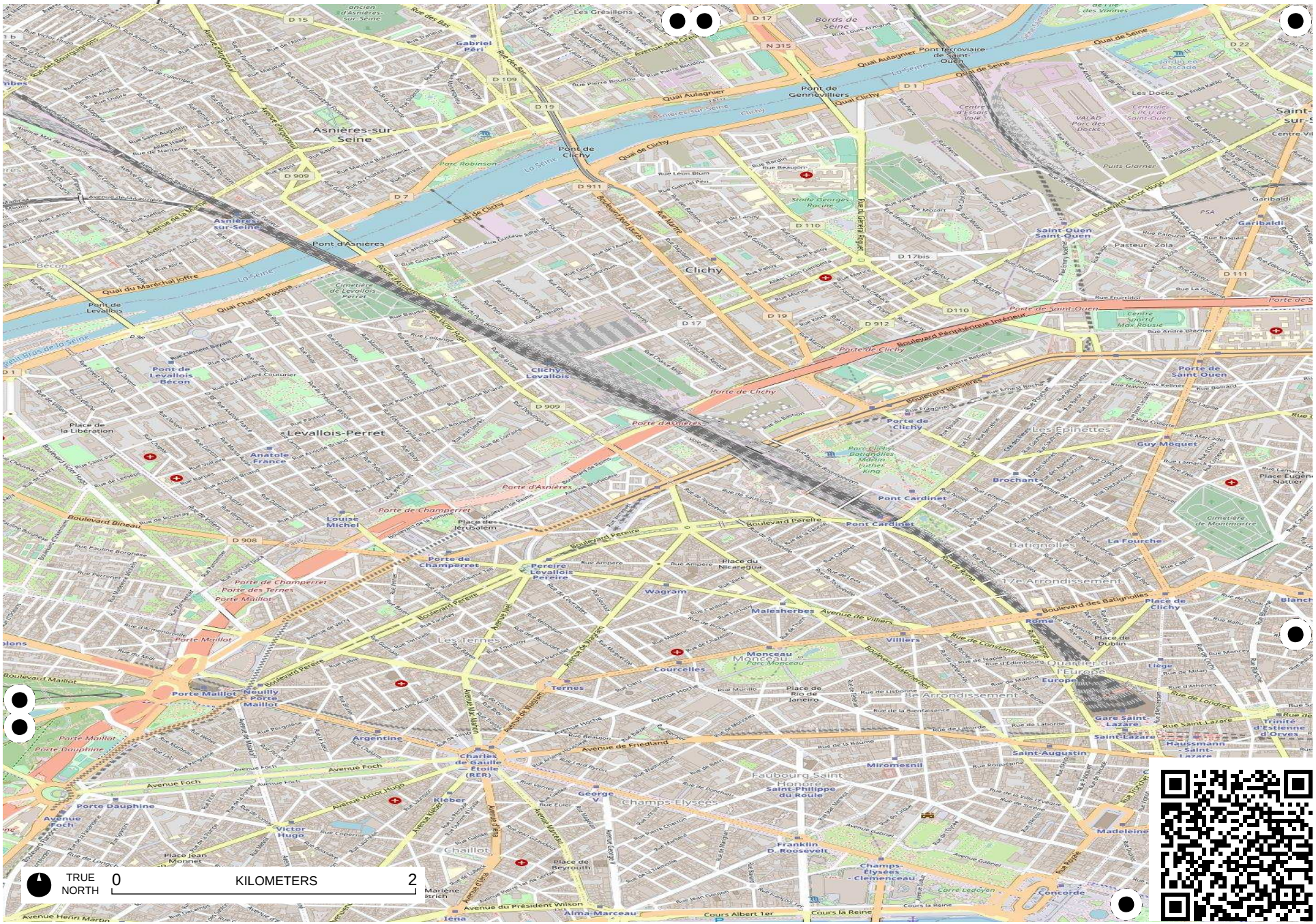

Field Papers

Avenue verte

http://fieldpapers.org/atlases/63n7tmap/V23

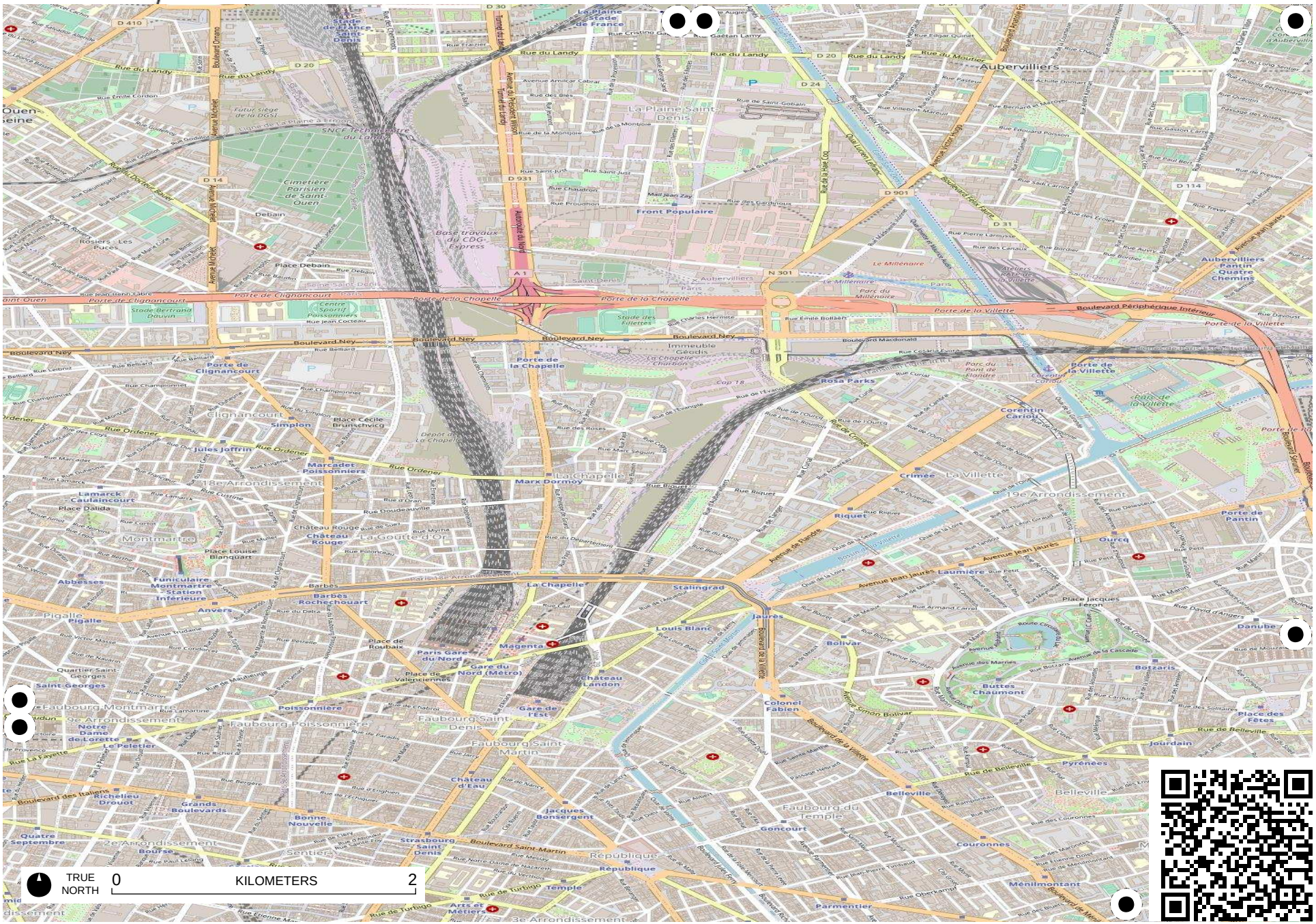

Field Papers

Avenue verte

http://fieldpapers.org/atlases/63n7tmap/V24

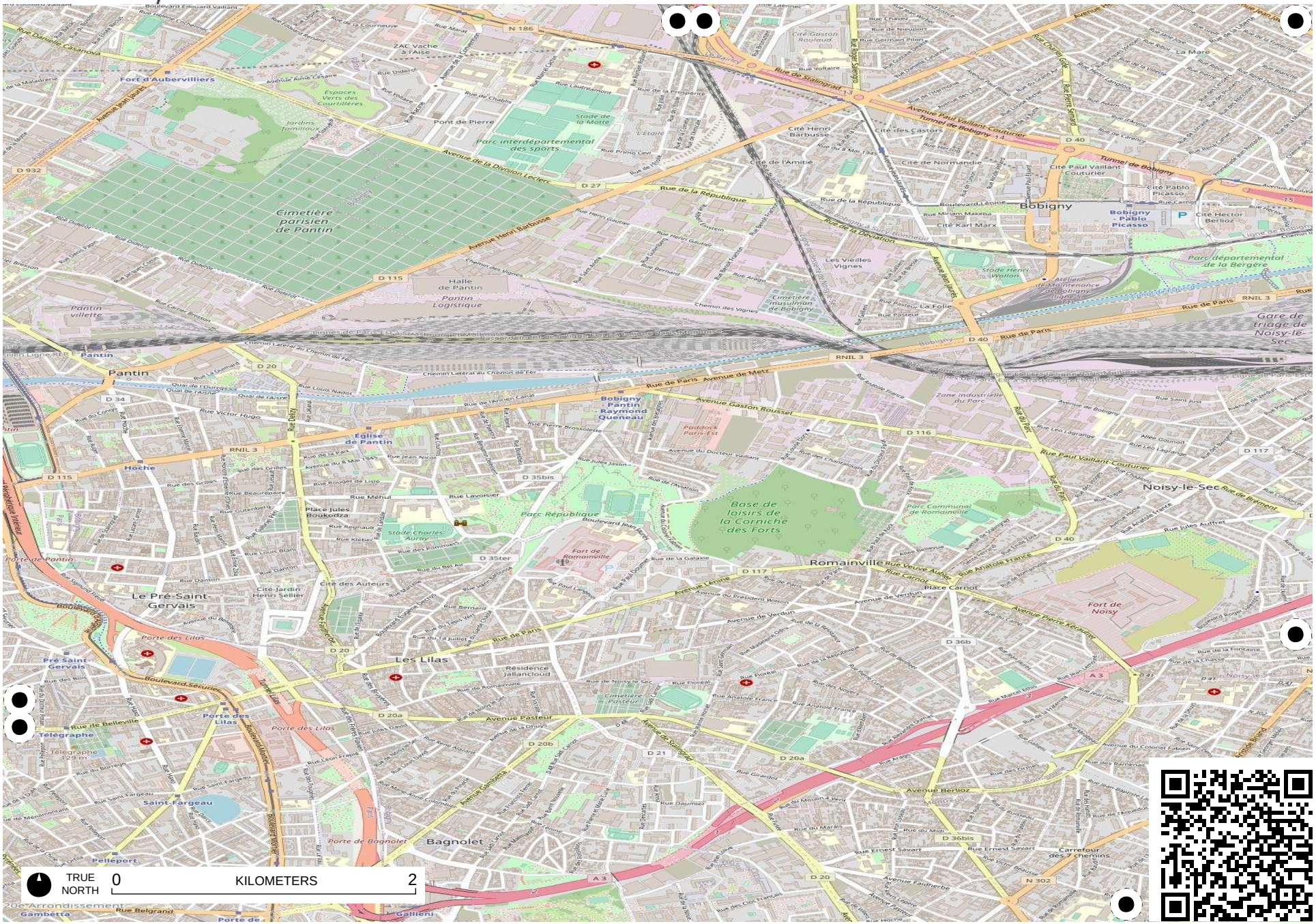

Field Papers

Avenue verte

http://fieldpapers.org/atlases/63n7tmap/V25

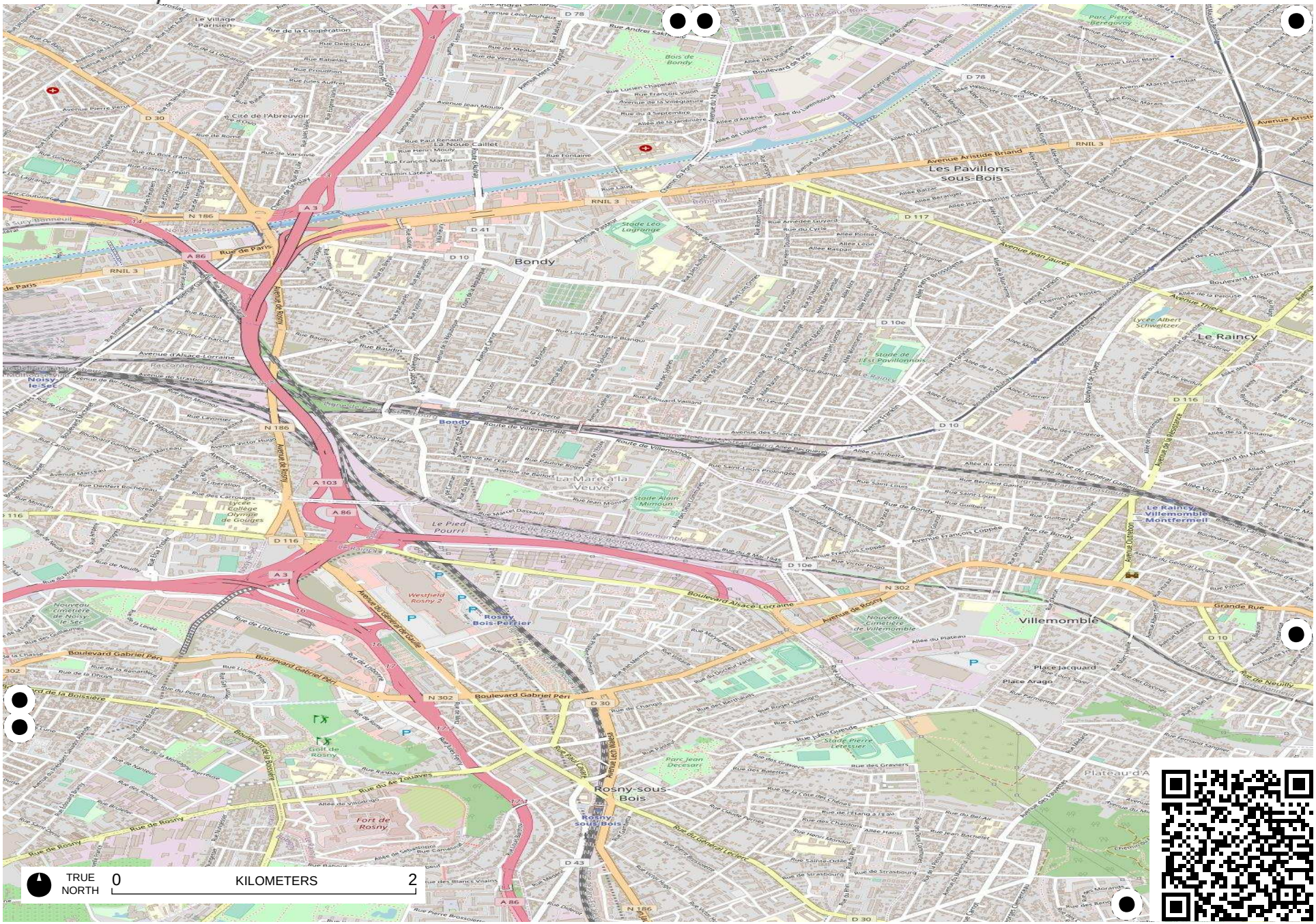

Field Papers

Avenue verte

http://fieldpapers.org/atlases/63n7tmap/V3

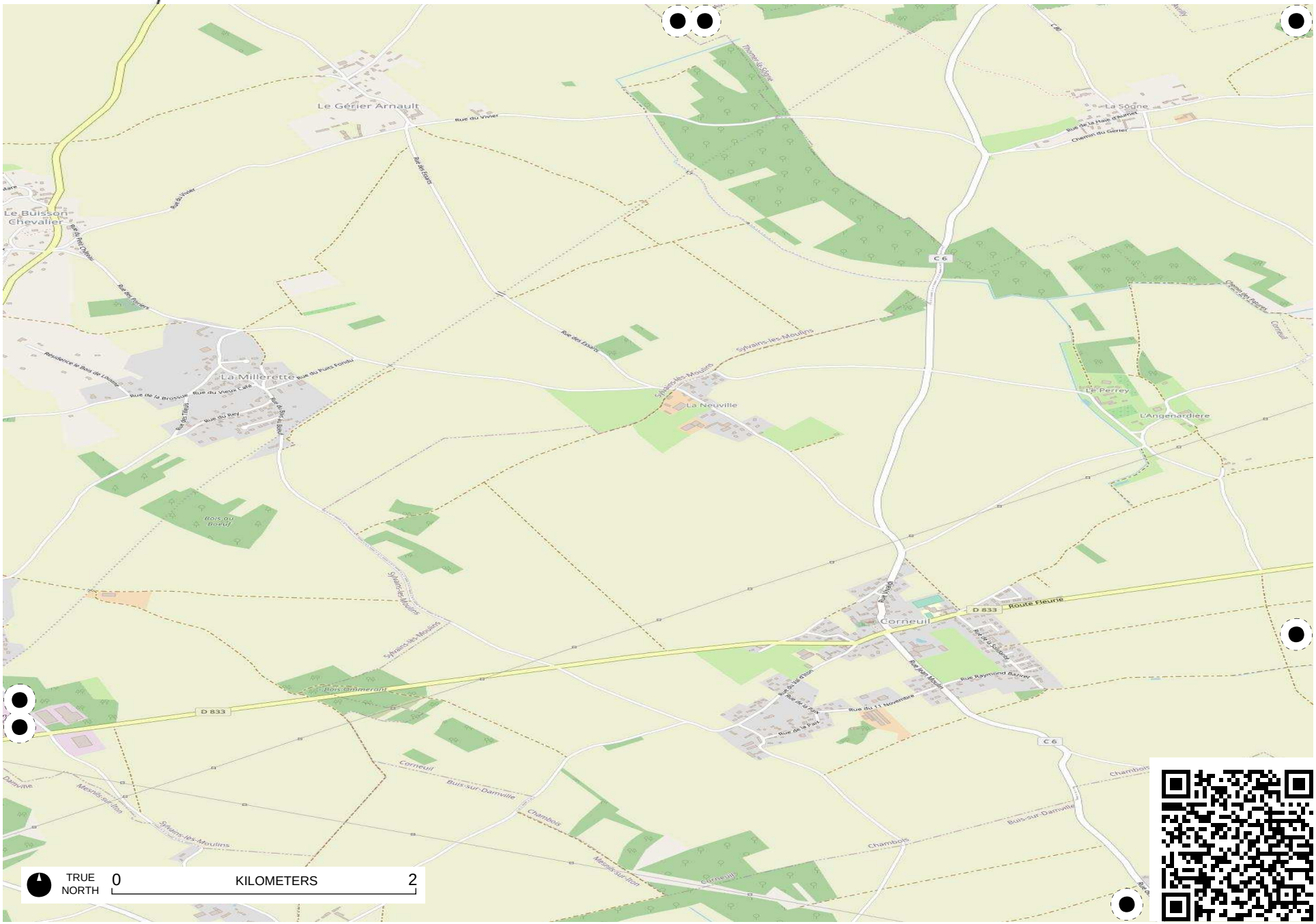

Field Papers

Avenue verte

http://fieldpapers.org/atlases/63n7tmap/V4


Thomer-la-Sôgne
Jumelles
Le Failly
Les Arches
Chambois
Chavigny-Bailleul
Route Fleurie
Rue de Paris
Rue des Arches
Rue du Puits Bouillant
Route du Bois Hébert
Route de Saint-André
Rue de l'Avenir
Route de Coudres
Rue de l'Orée du Bois
Rue du Bois de la Vigne
Chemin du Bois Hébert
Rue Robert Fossard
Route de Marcille
Rue du Verger
Rue des Marais
Rue du Buis
Rue du Bois de la Vigne
Rue du Moulin
Rue du Bois Hébert
Rue de Mesnil
Rue de Bas
Rue de Jumelles
Rue de la Barre
Rue de la Mare
Rue de la Fontaine
Rue de la Source
Rue de la Croix
Rue de la Mare
Rue de la Barre

Field Papers

Avenue verte

http://fieldpapers.org/atlases/63n7tmap/V5

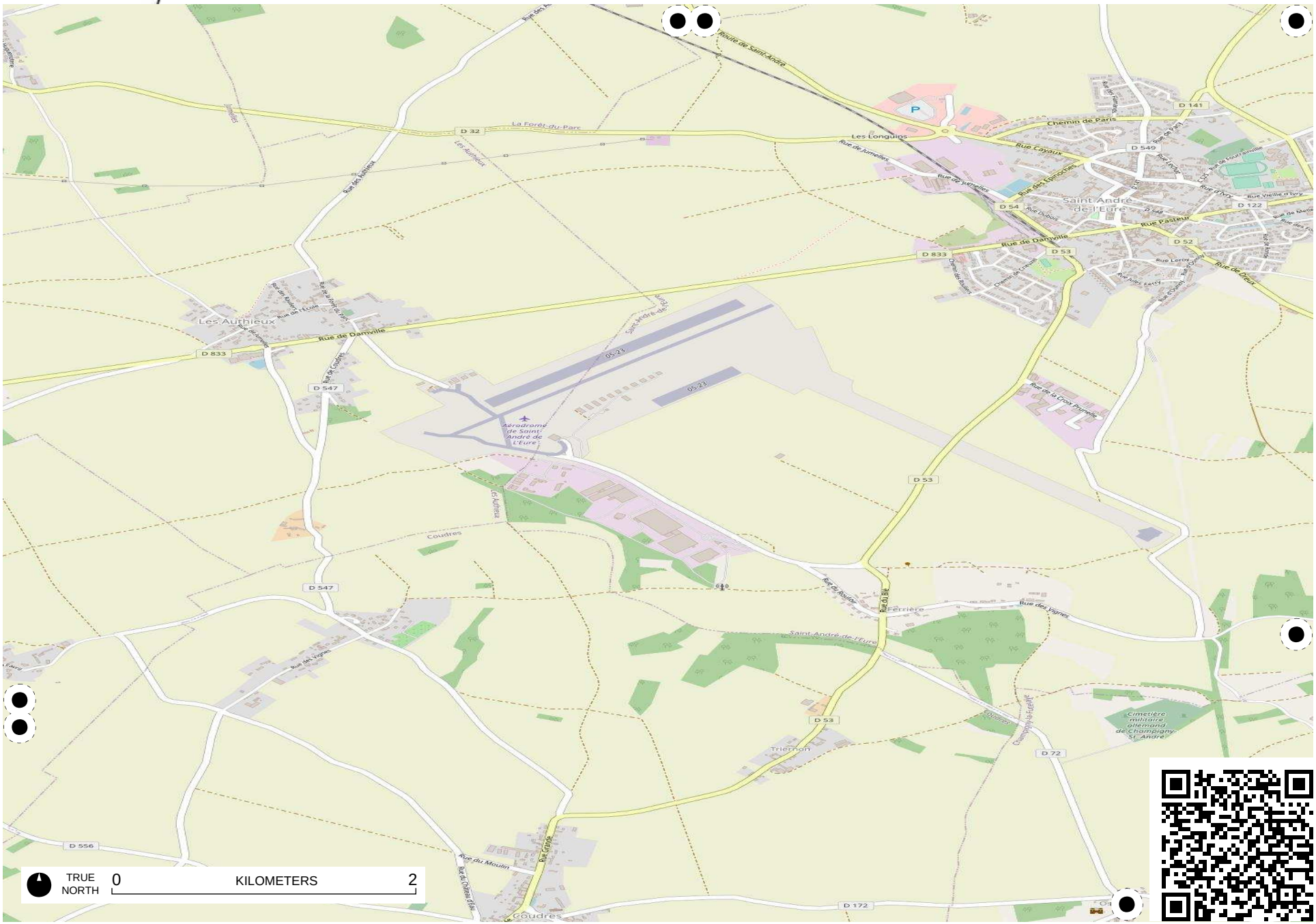

Field Papers

Avenue verte

http://fieldpapers.org/atlases/63n7tmap/V6



Field Papers

Avenue verte

http://fieldpapers.org/atlases/63n7tmap/V7

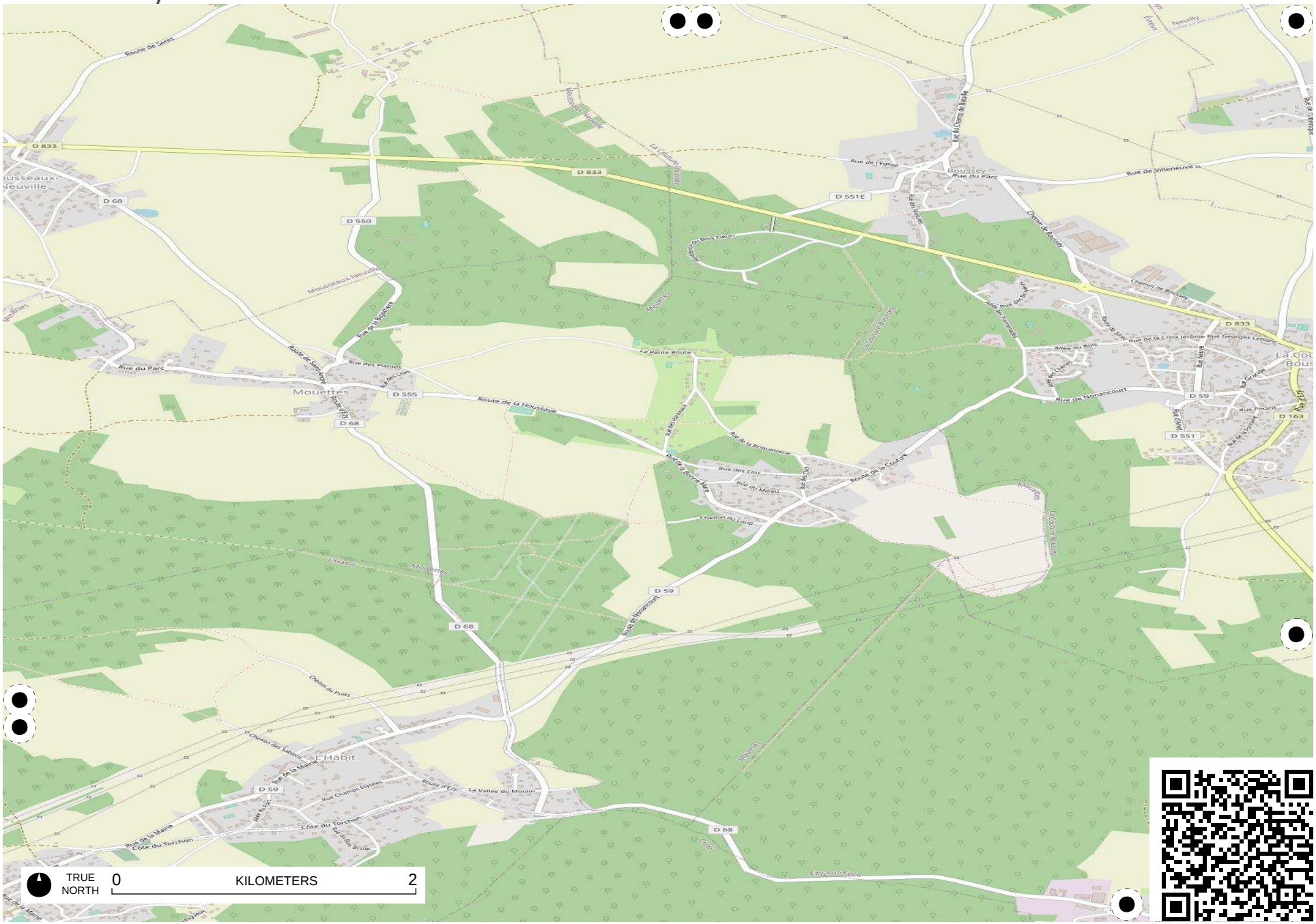

Field Papers

Avenue verte

http://fieldpapers.org/atlases/63n7tmap/V8



Field Papers

Avenue verte

http://fieldpapers.org/atlases/63n7tmap/V9

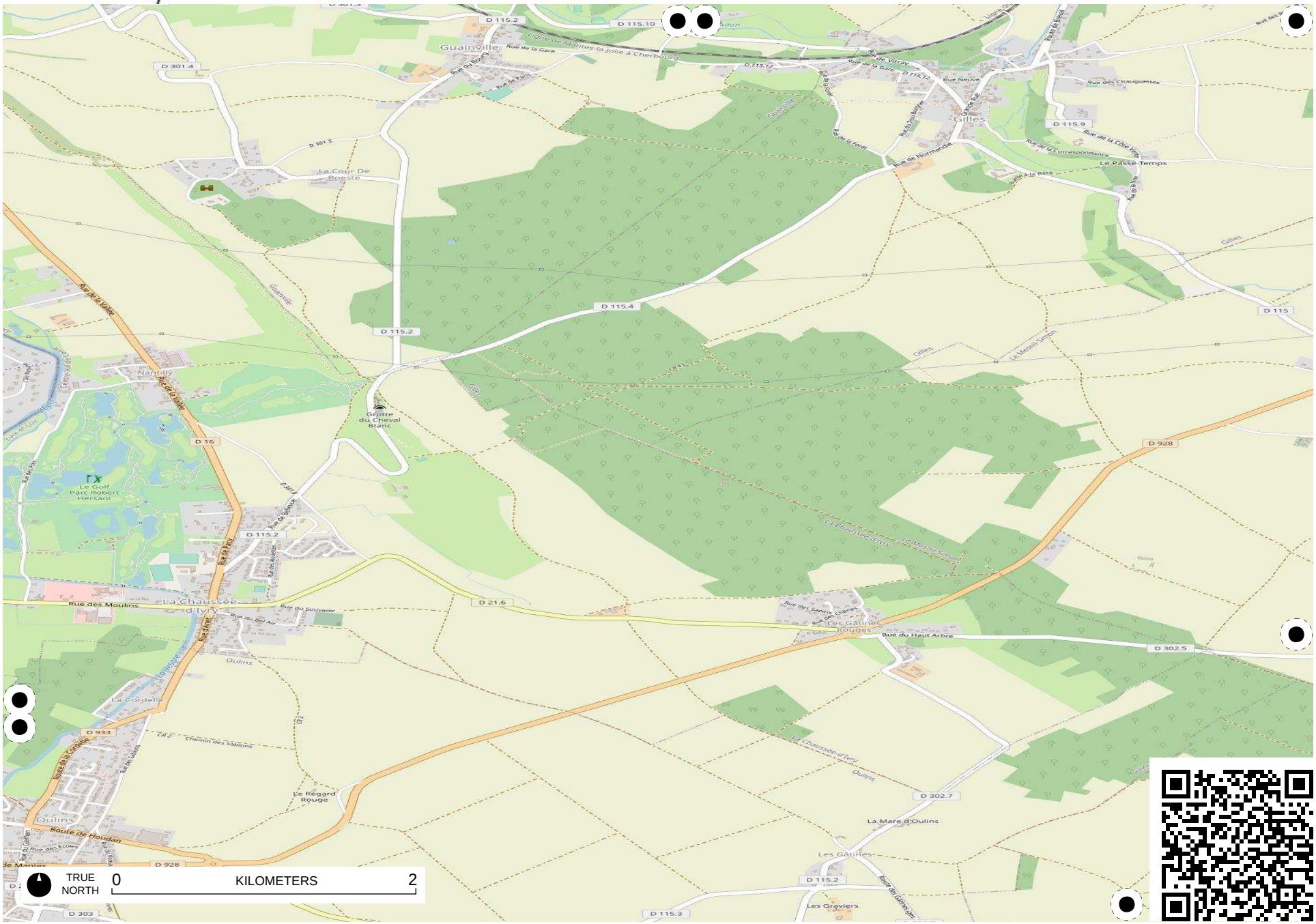

Field Papers

Avenue verte

http://fieldpapers.org/atlases/63n7tmap/W1

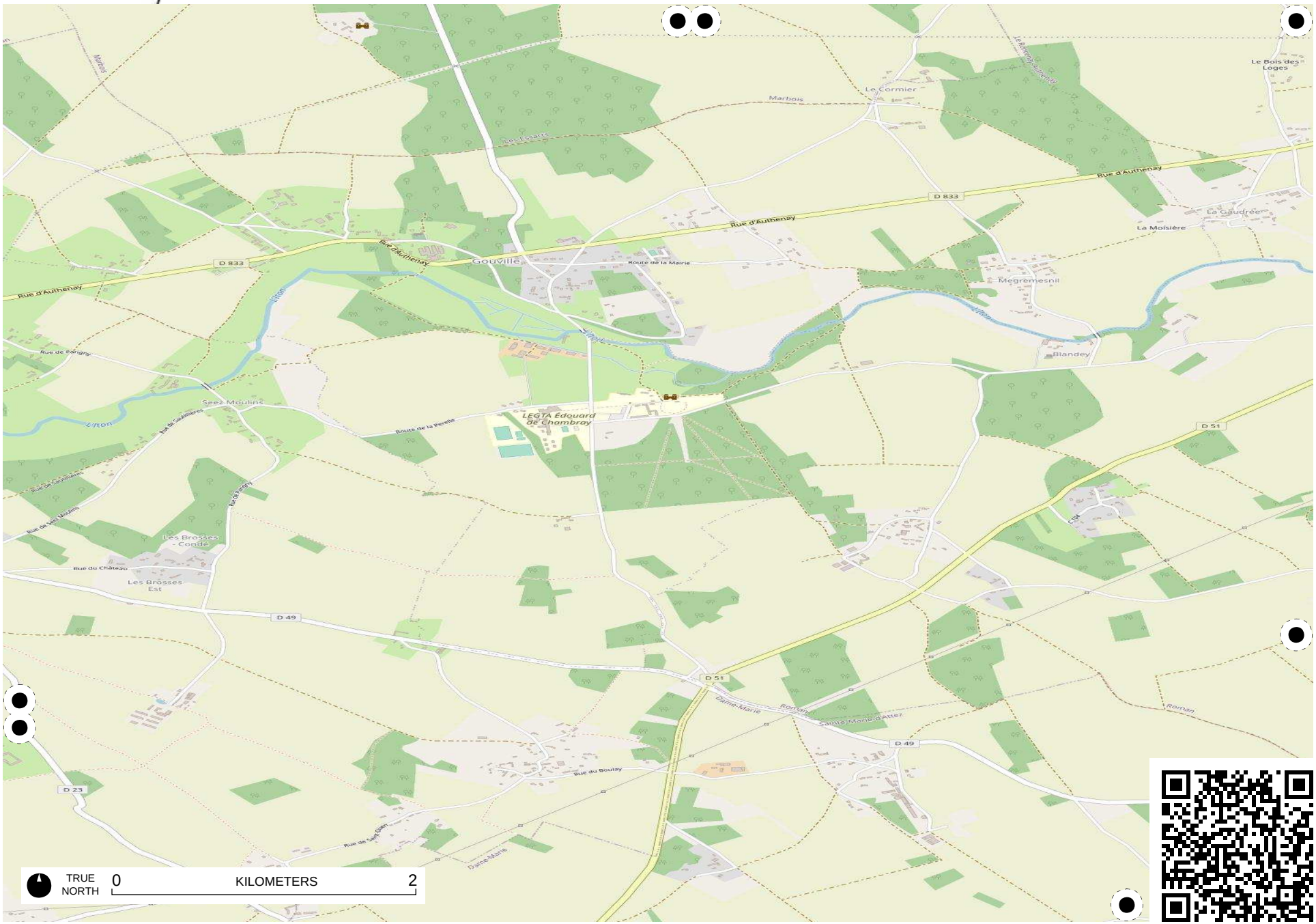

Field Papers

Avenue verte

http://fieldpapers.org/atlases/63n7tmap/W10



Field Papers

Avenue verte

http://fieldpapers.org/atlases/63n7tmap/W11



Field Papers

Avenue verte

http://fieldpapers.org/atlases/63n7tmap/W12



Field Papers

Avenue verte

http://fieldpapers.org/atlases/63n7tmap/W13

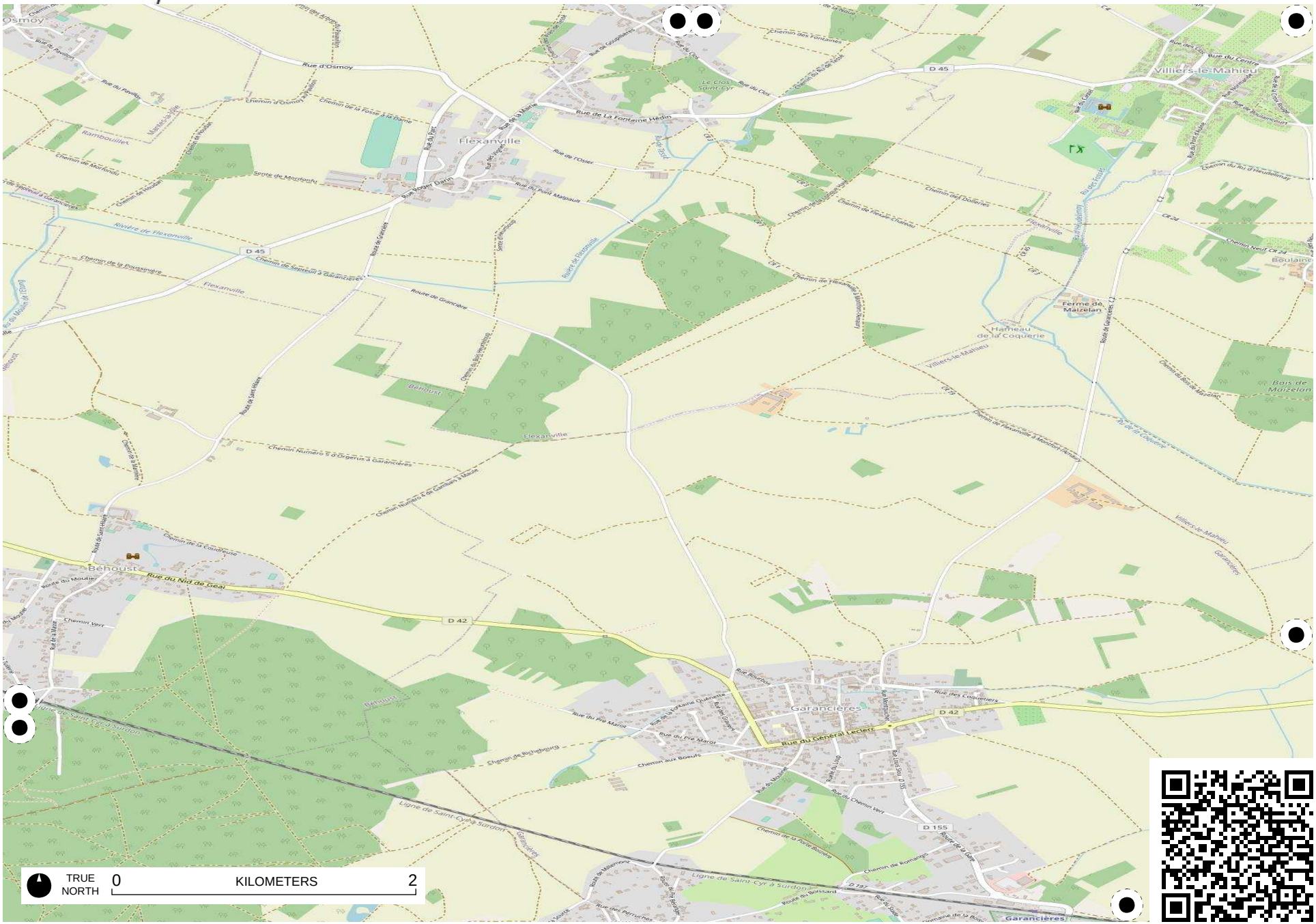

Field Papers

Avenue verte

http://fieldpapers.org/atlases/63n7tmap/W14

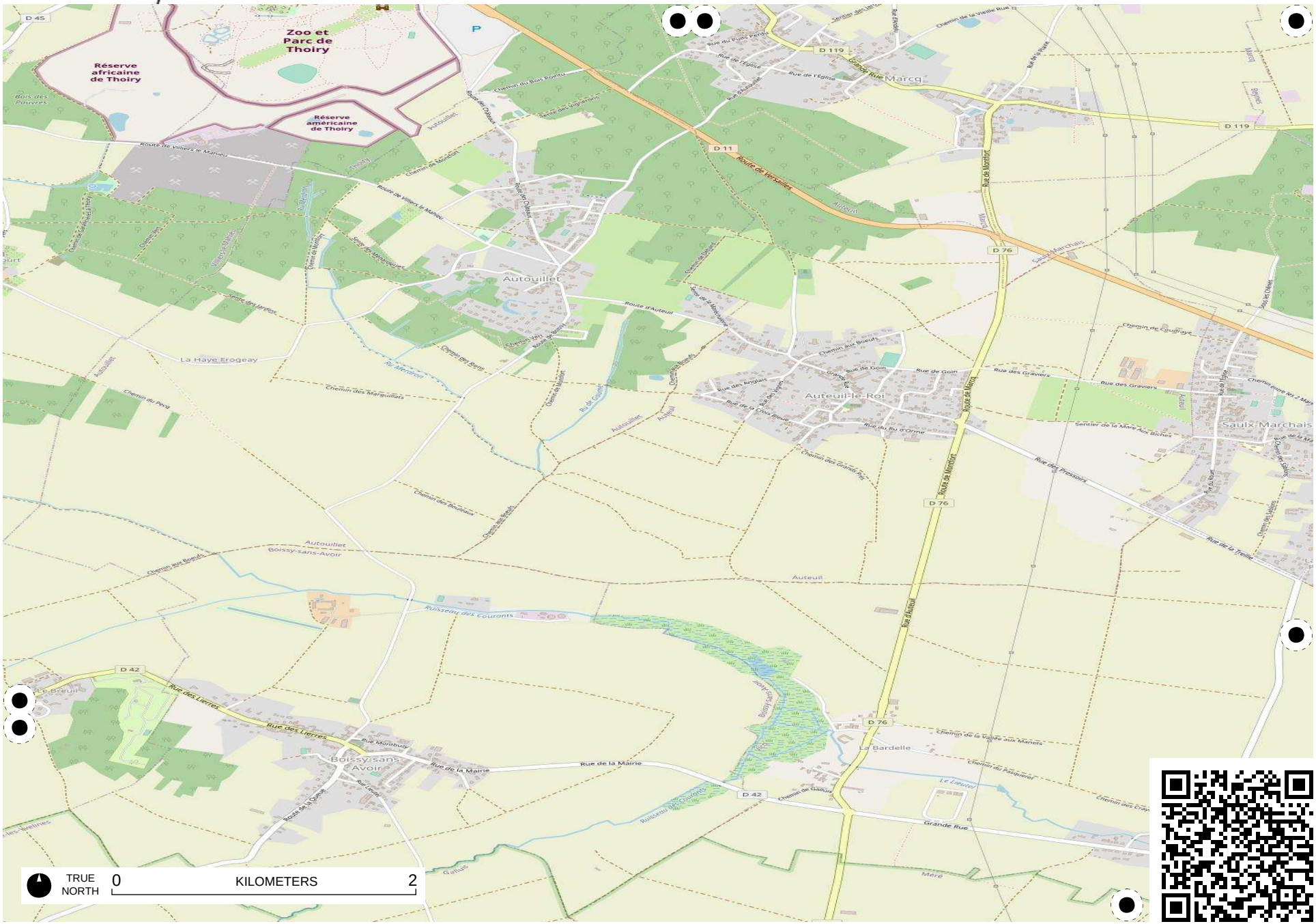

Field Papers

Avenue verte

http://fieldpapers.org/atlases/63n7tmap/W15



Field Papers

Avenue verte

http://fieldpapers.org/atlases/63n7tmap/W16

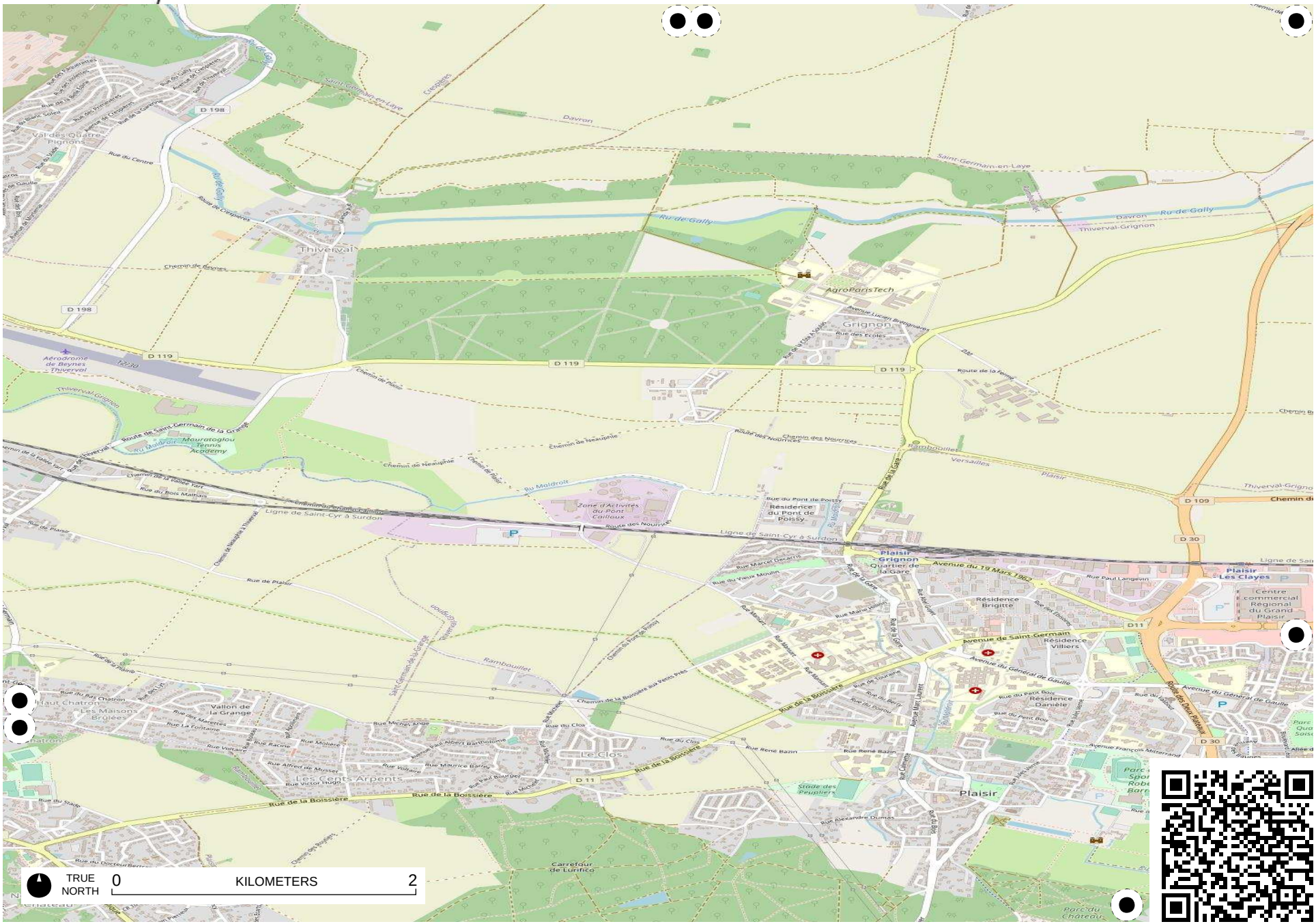

Field Papers

Avenue verte

http://fieldpapers.org/atlases/63n7tmap/W17

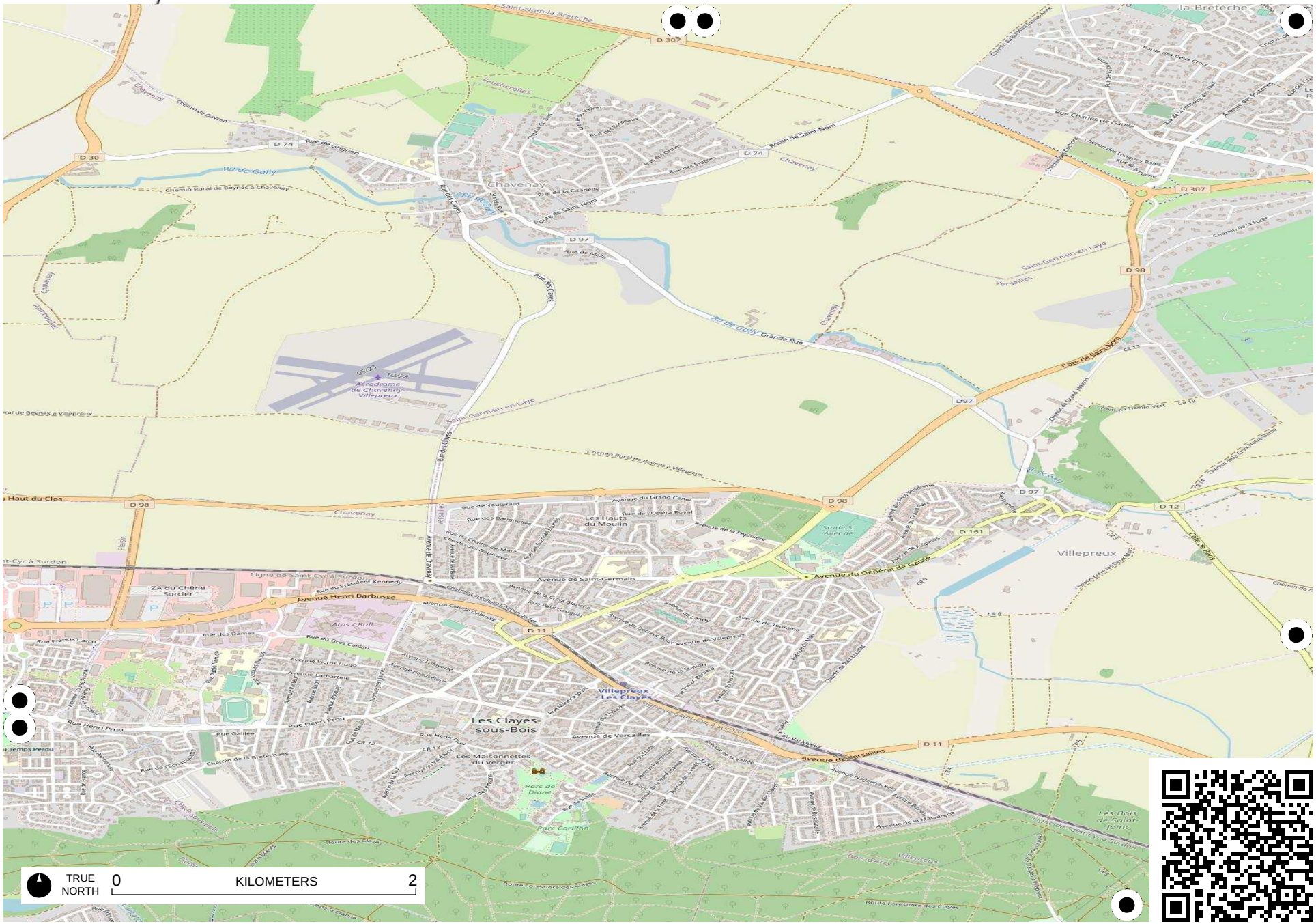

Field Papers

Avenue verte

http://fieldpapers.org/atlases/63n7tmap/W18

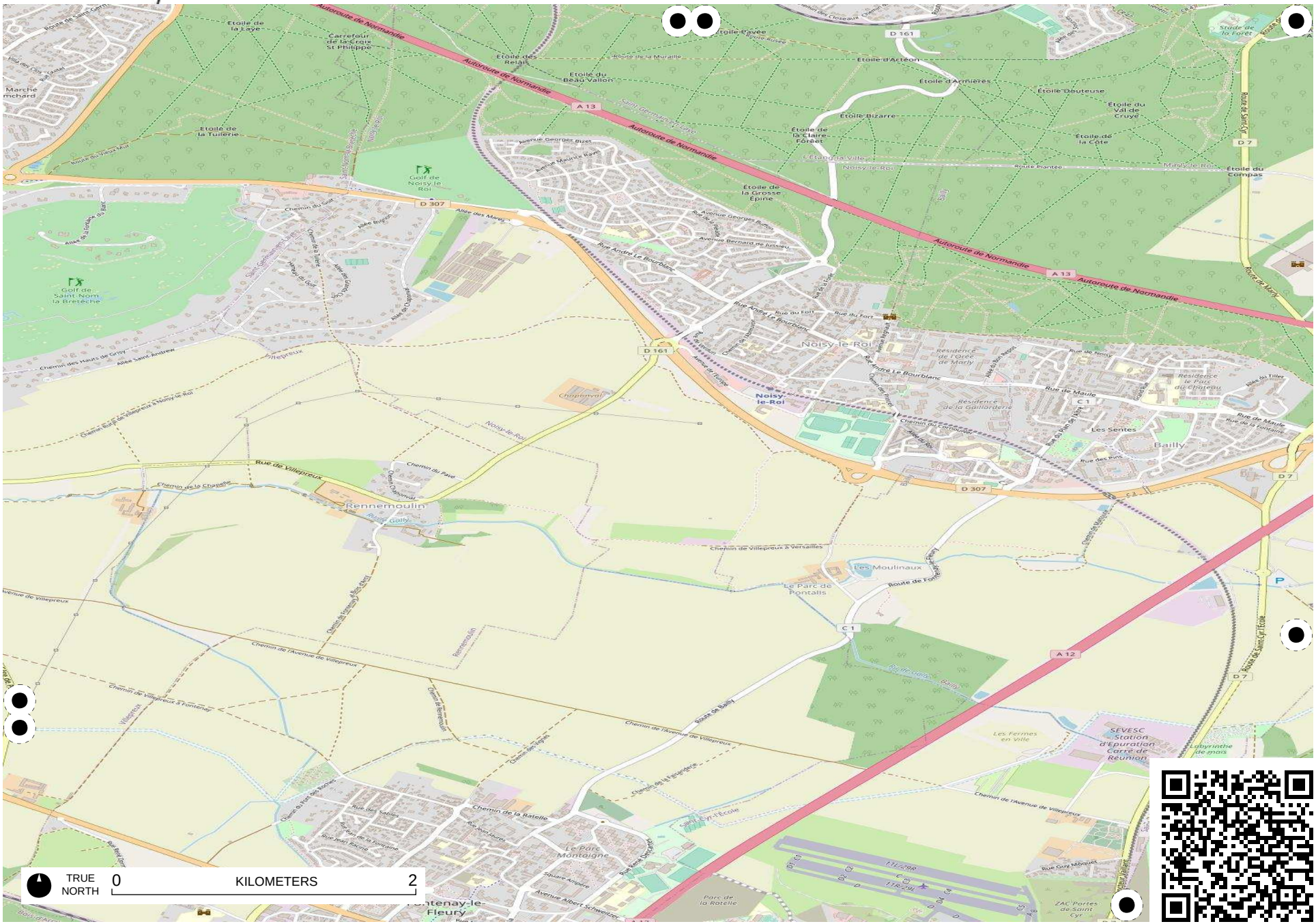

Field Papers

Avenue verte

http://fieldpapers.org/atlases/63n7tmap/W19

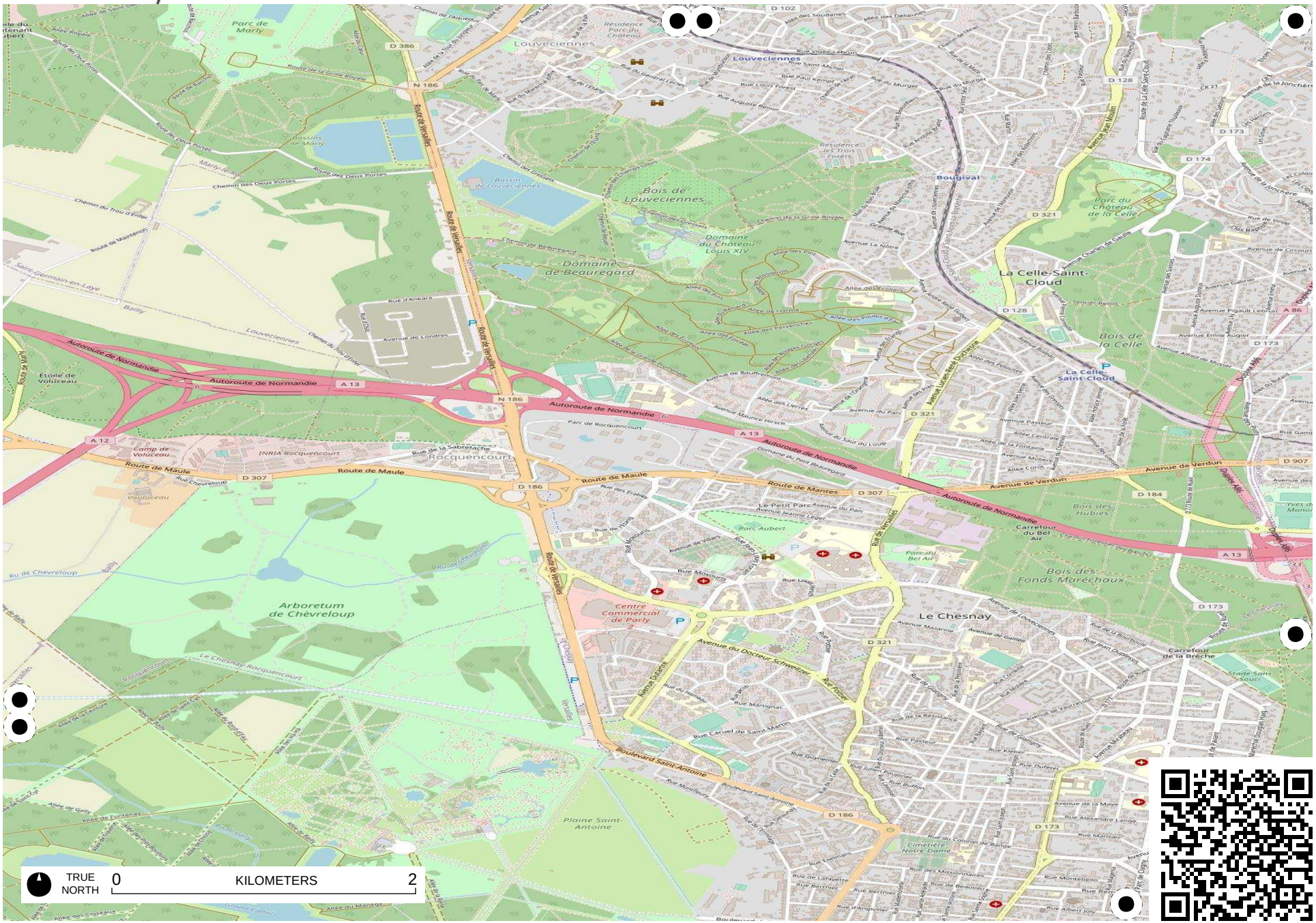

Field Papers

Avenue verte

http://fieldpapers.org/atlases/63n7tmap/W2

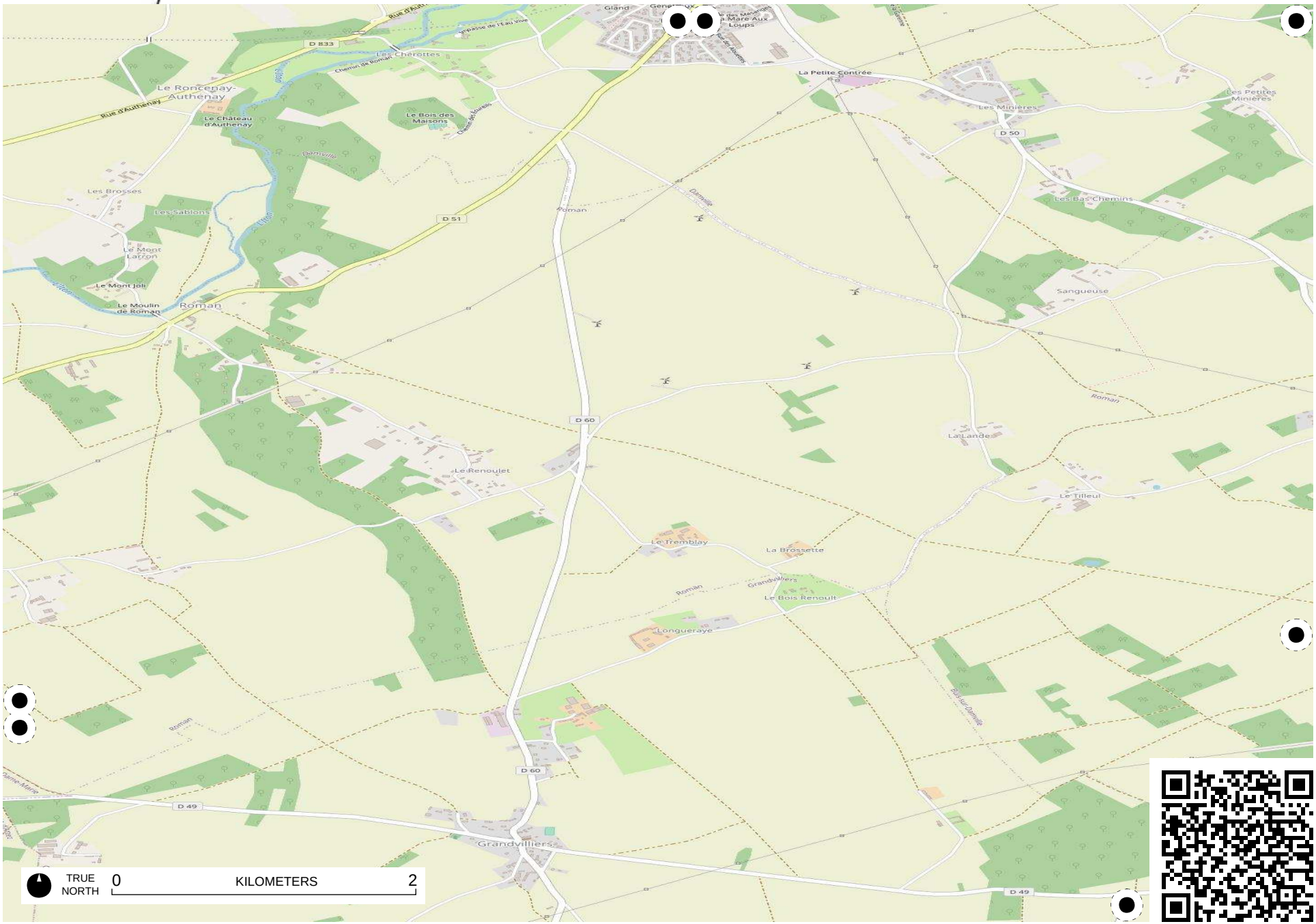

Field Papers

Avenue verte

http://fieldpapers.org/atlases/63n7tmap/W20

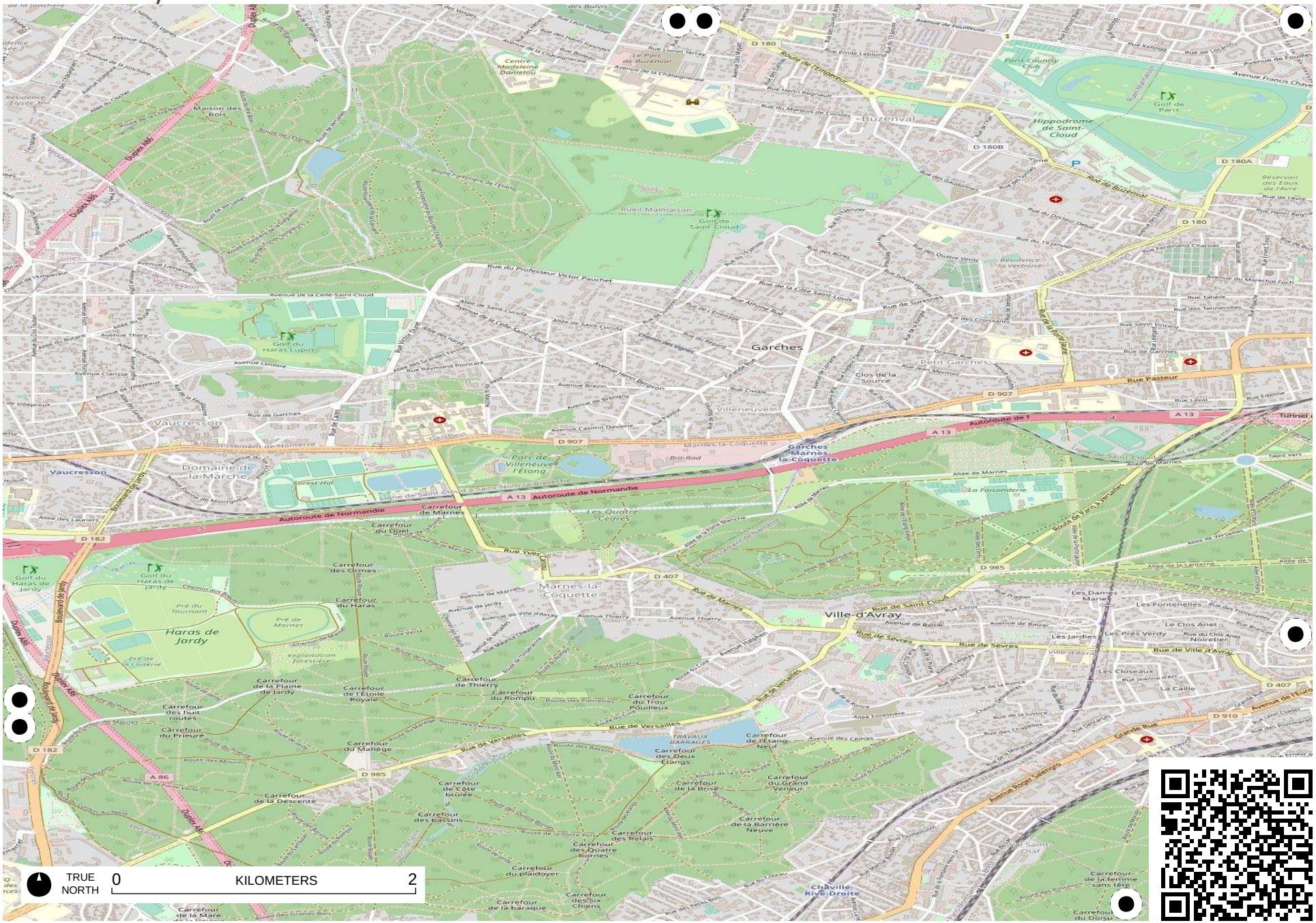

Field Papers

Avenue verte

http://fieldpapers.org/atlases/63n7tmap/W21

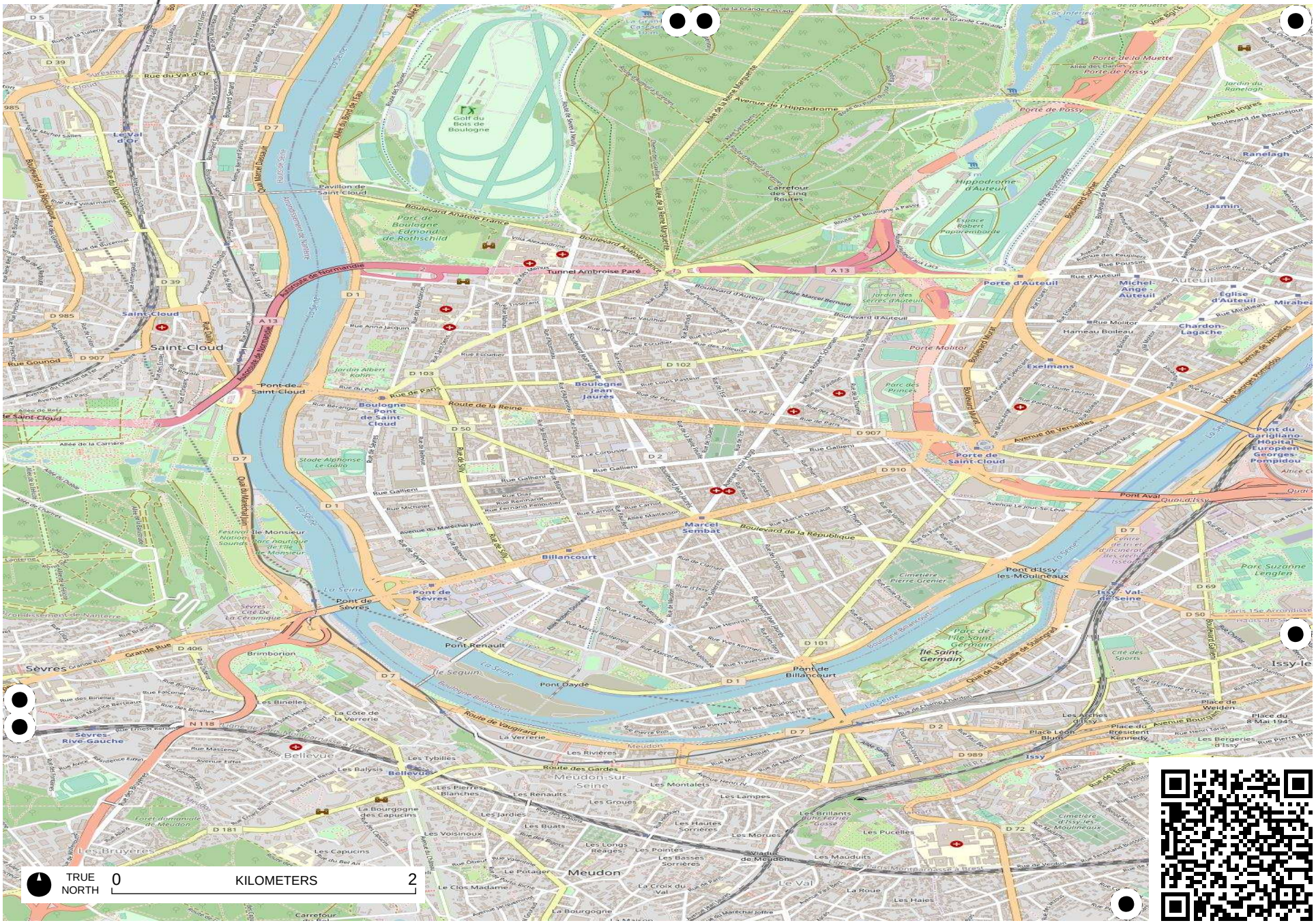

Field Papers

Avenue verte

http://fieldpapers.org/atlases/63n7tmap/W22

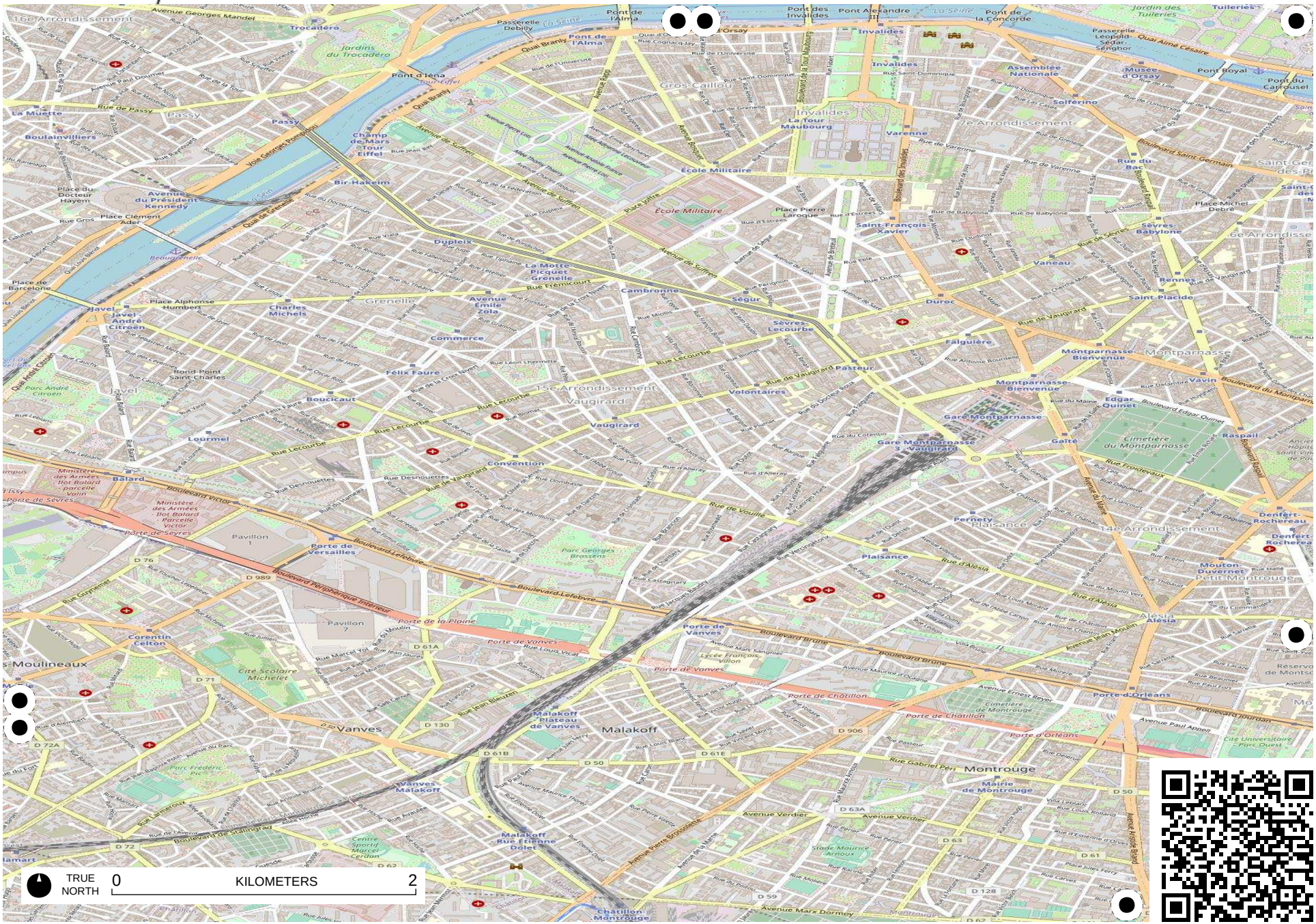

Field Papers

Avenue verte

http://fieldpapers.org/atlases/63n7tmap/W23



Field Papers

Avenue verte

http://fieldpapers.org/atlases/63n7tmap/W24

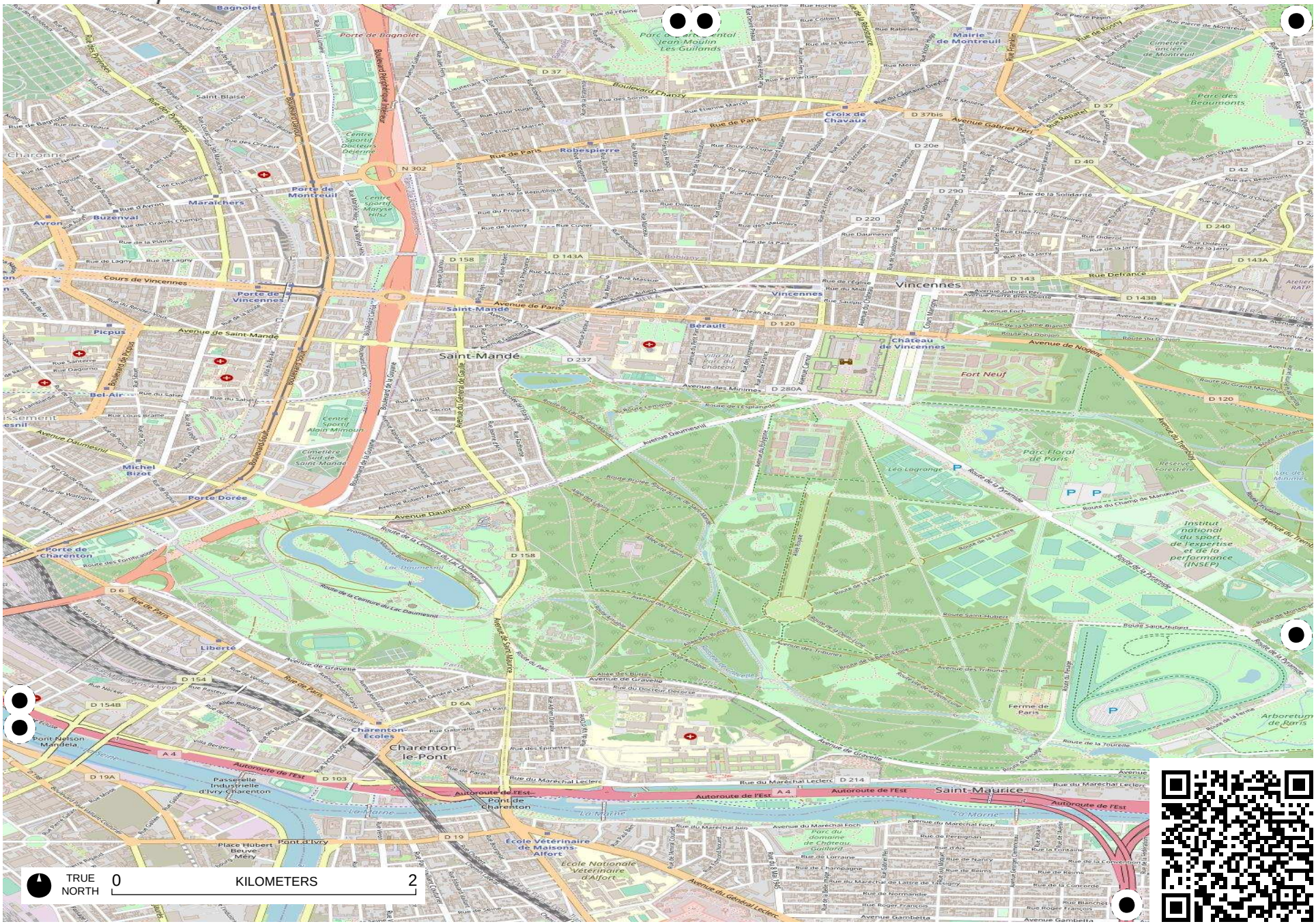

Field Papers

Avenue verte

http://fieldpapers.org/atlases/63n7tmap/W25

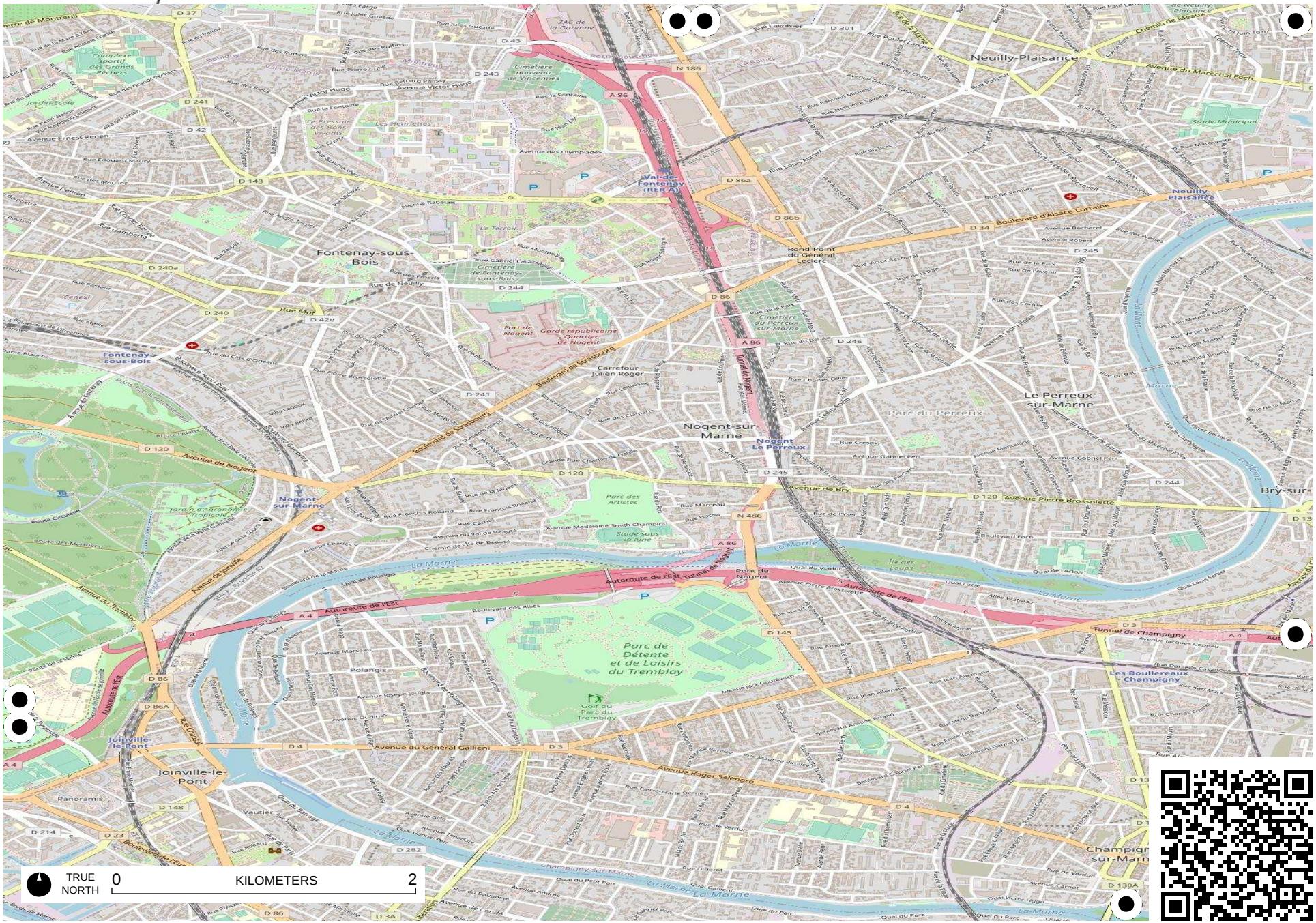

Field Papers

Avenue verte

http://fieldpapers.org/atlases/63n7tmap/W3

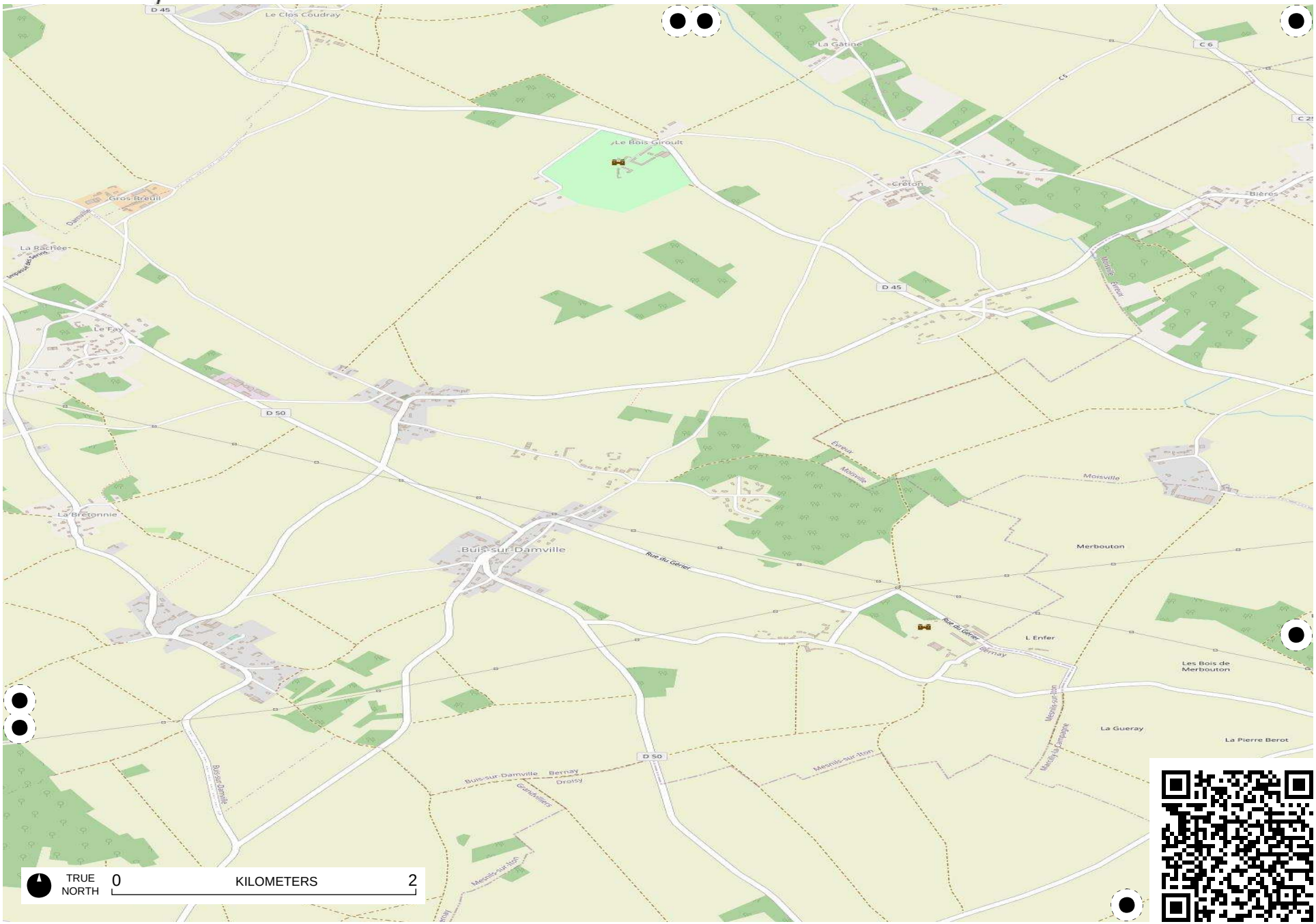

Field Papers

Avenue verte

http://fieldpapers.org/atlases/63n7tmap/W4

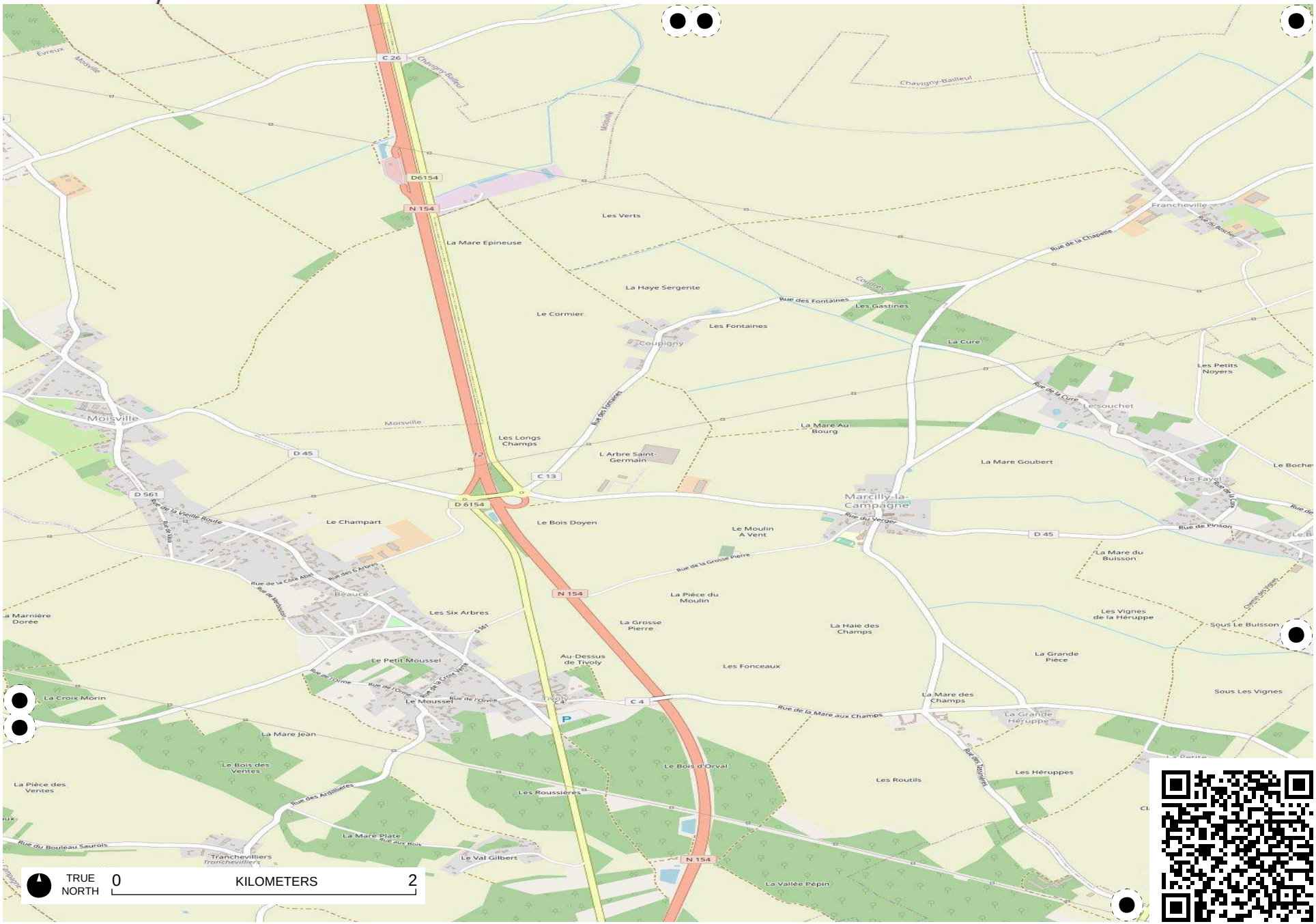

Field Papers

Avenue verte

http://fieldpapers.org/atlases/63n7tmap/W5

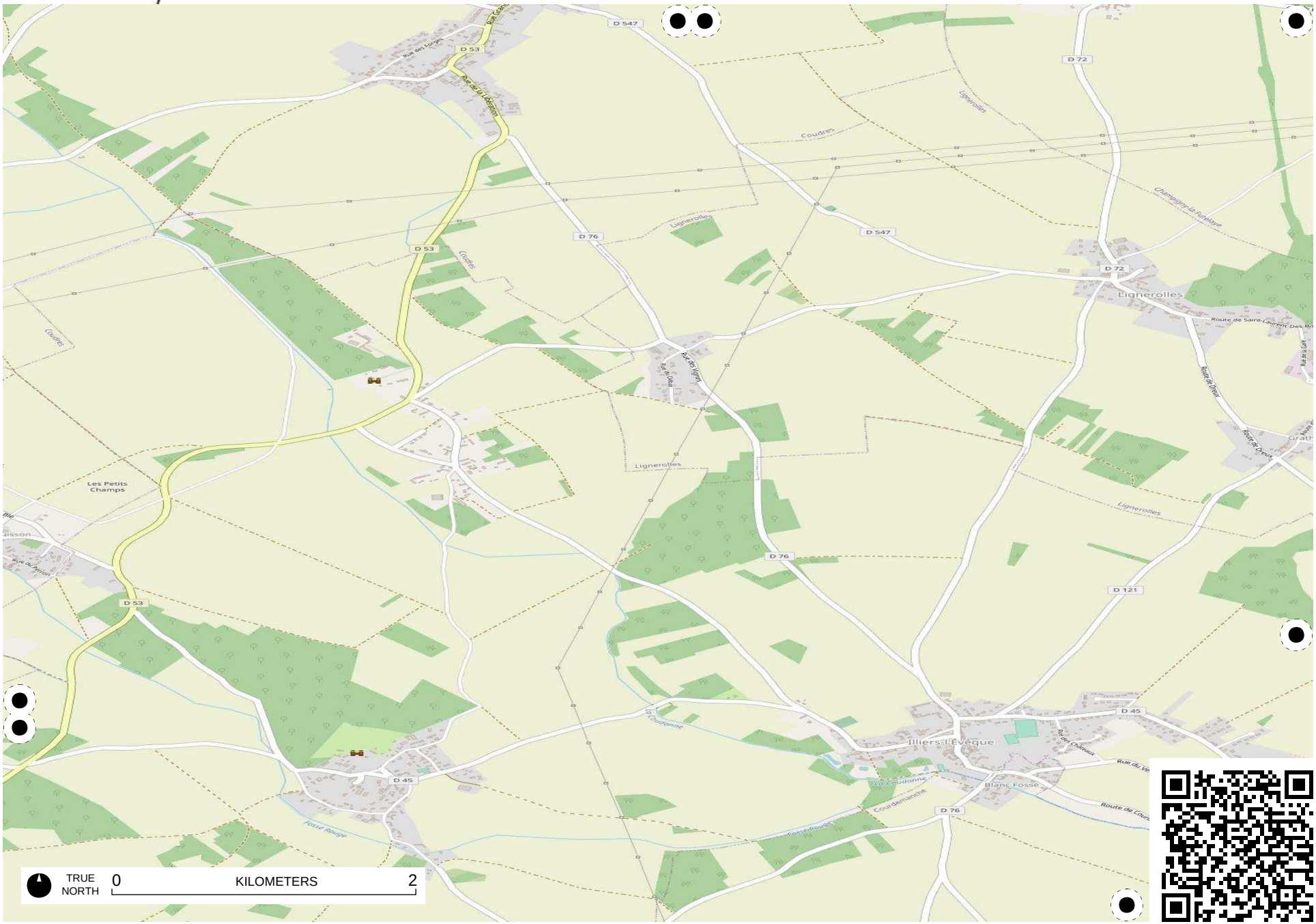

Field Papers

Avenue verte

http://fieldpapers.org/atlases/63n7tmap/W6



Field Papers

Avenue verte

http://fieldpapers.org/atlases/63n7tmap/W7



Field Papers

Avenue verte

http://fieldpapers.org/atlases/63n7tmap/W8

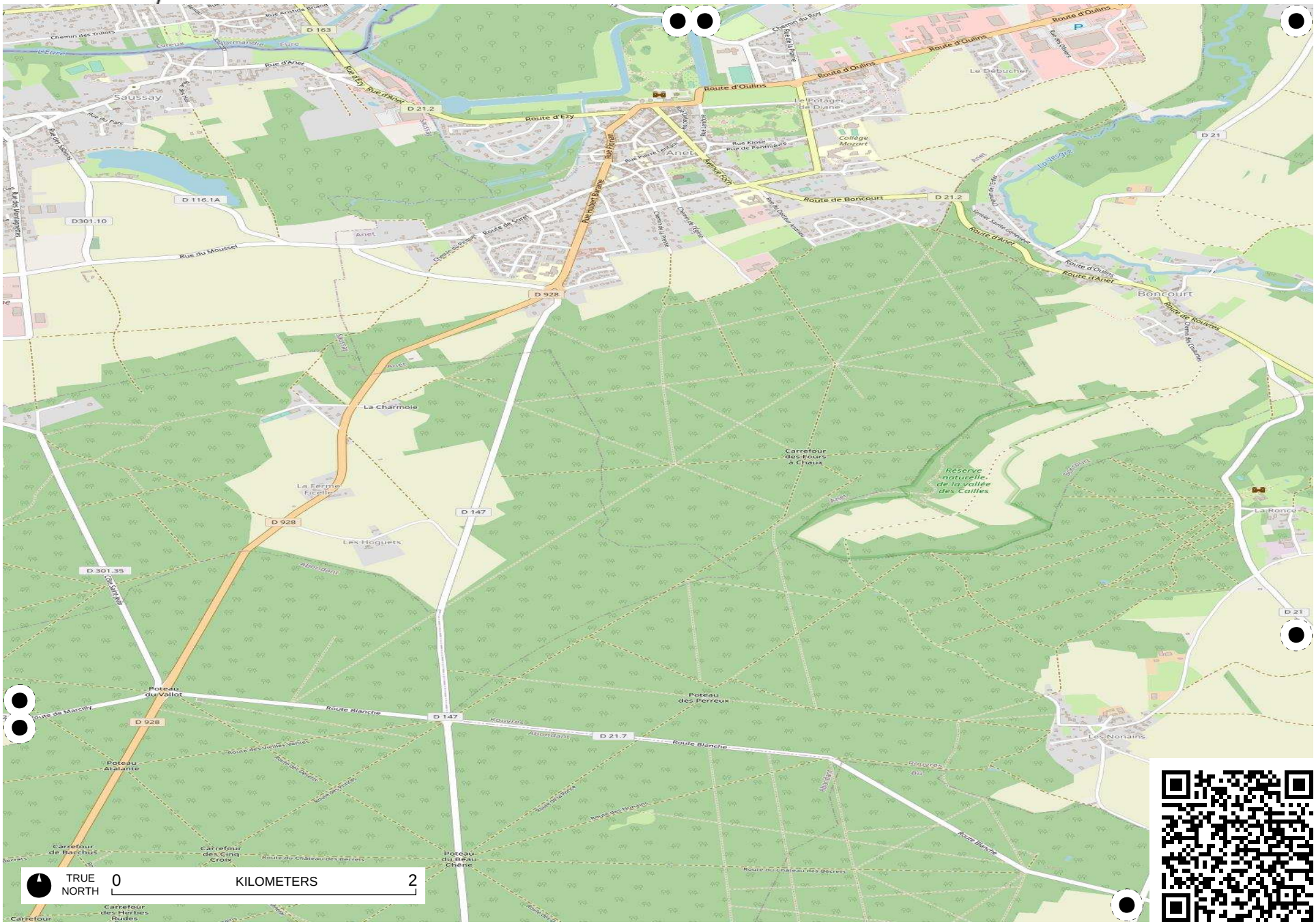

Field Papers

Avenue verte

http://fieldpapers.org/atlases/63n7tmap/W9

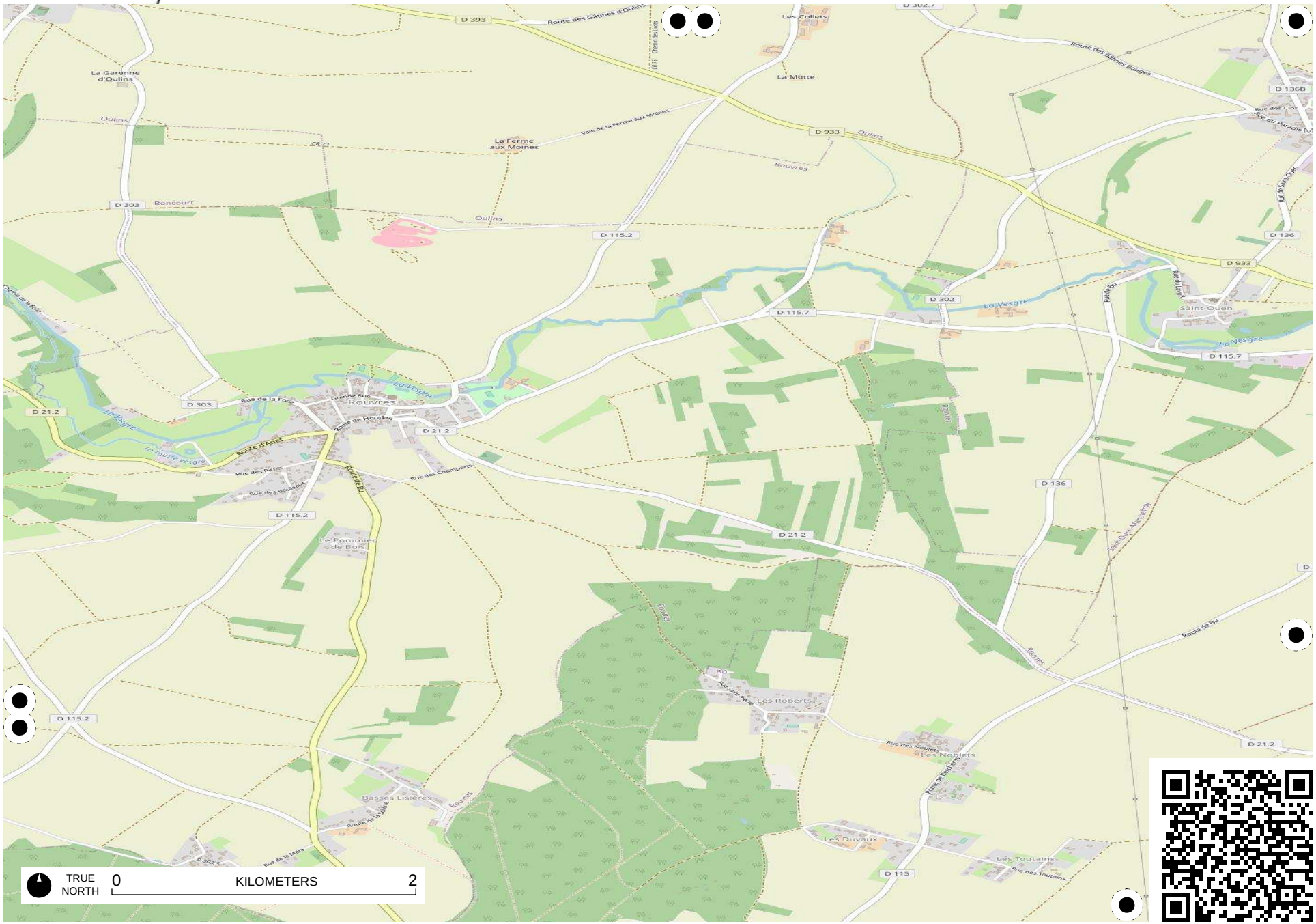

Field Papers

Avenue verte

http://fieldpapers.org/atlases/63n7tmap/X1

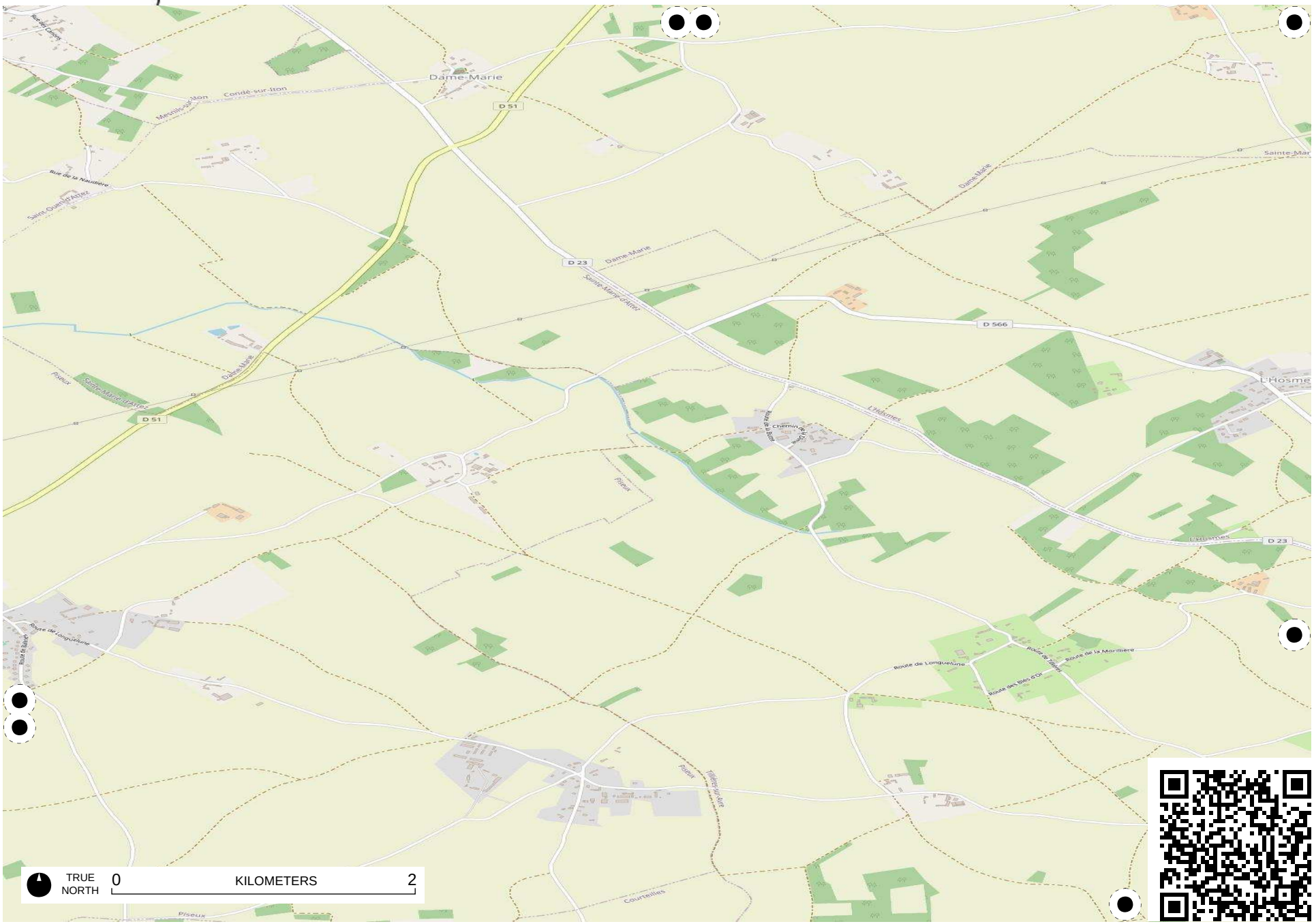

Field Papers

Avenue verte

http://fieldpapers.org/atlases/63n7tmap/X10

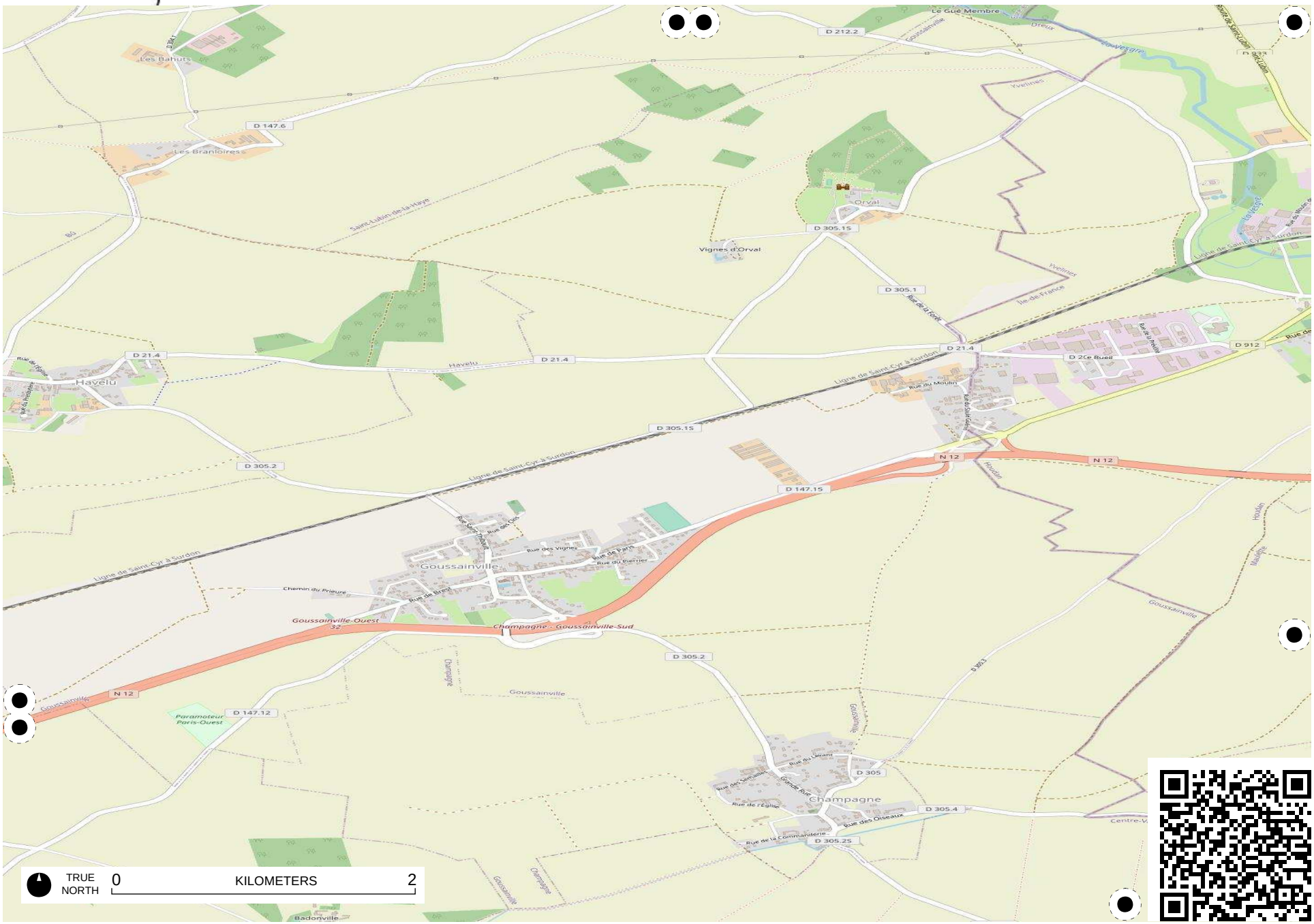

Field Papers

Avenue verte

http://fieldpapers.org/atlases/63n7tmap/X11

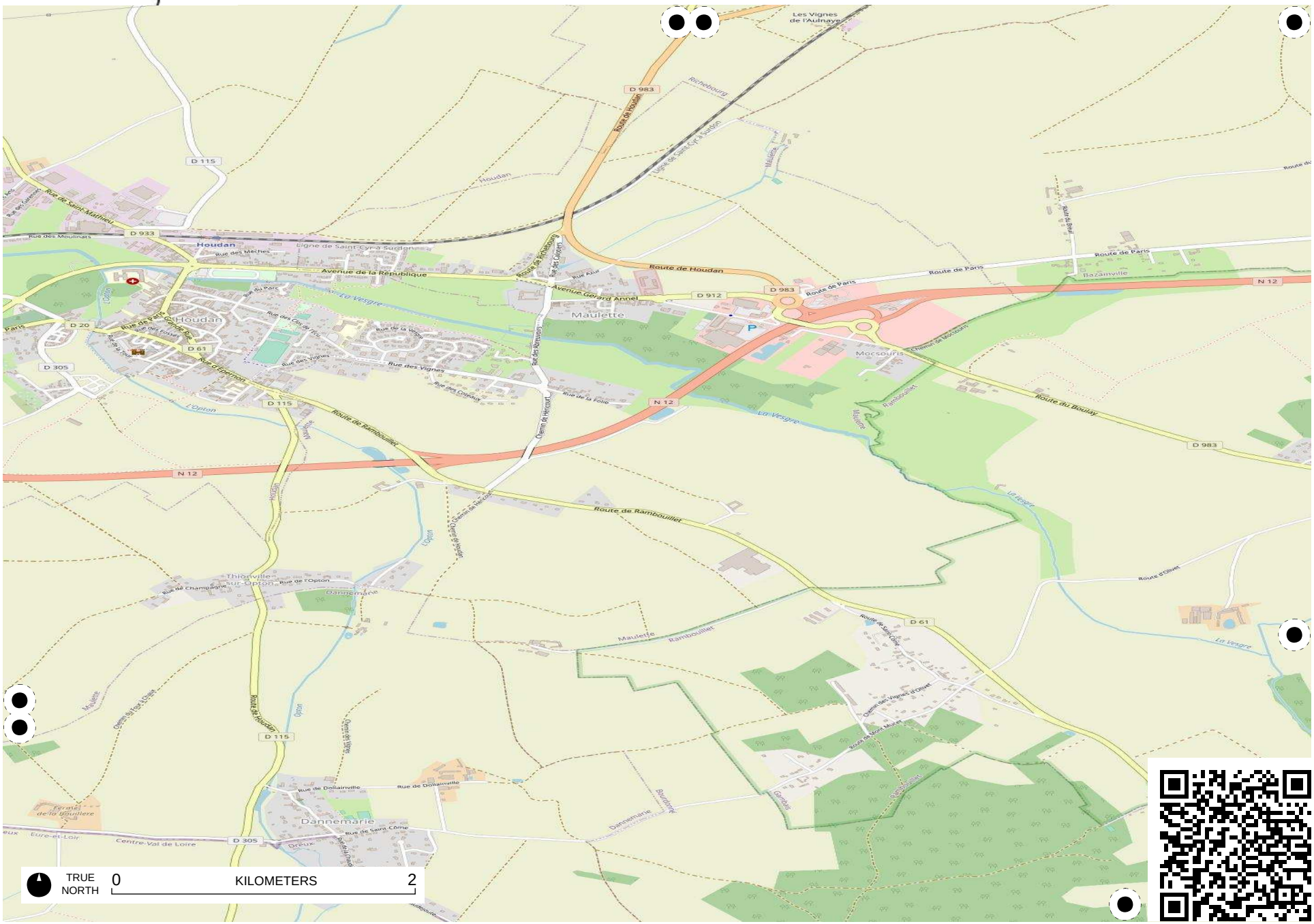

Field Papers

Avenue verte

http://fieldpapers.org/atlases/63n7tmap/X12

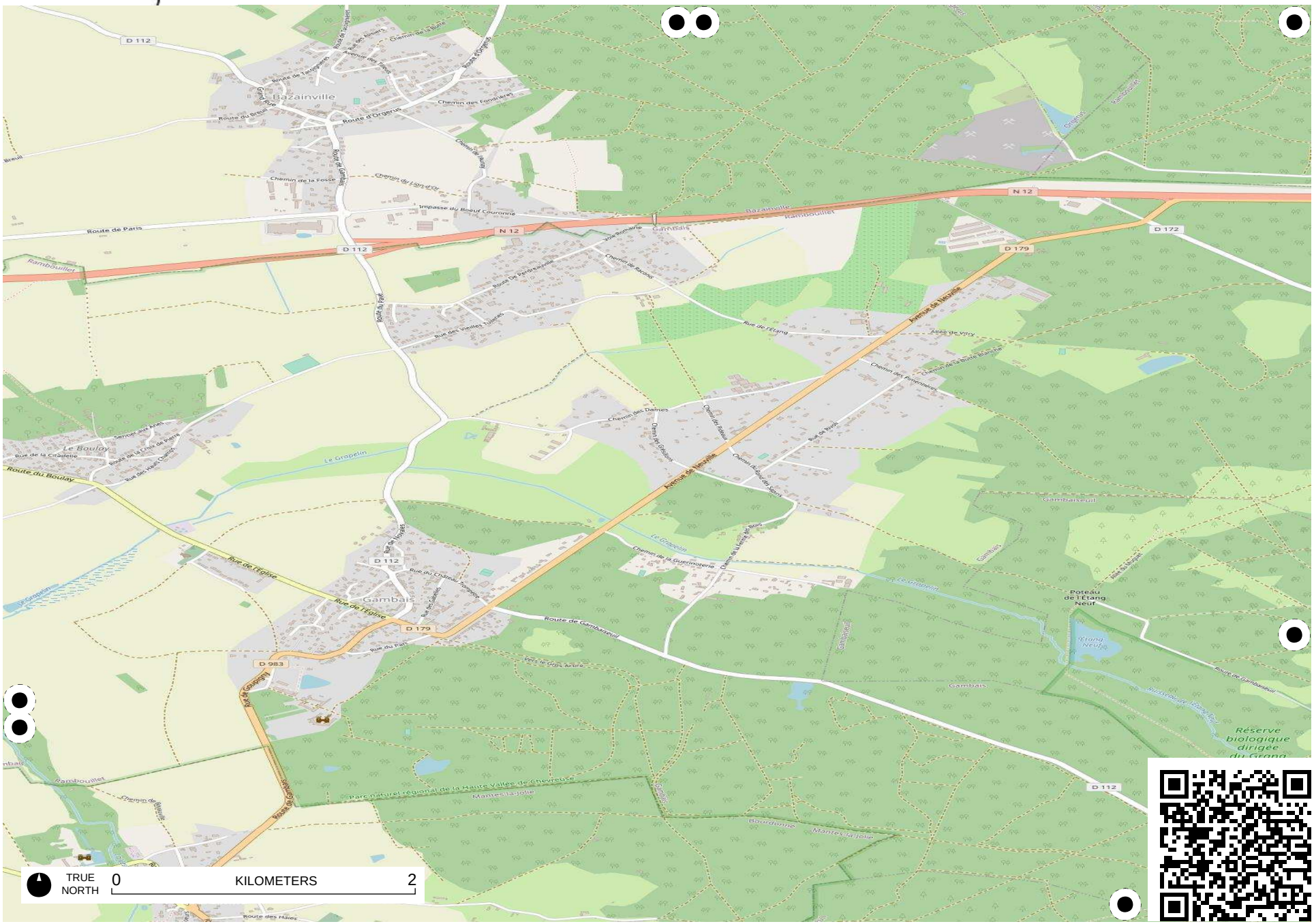

Field Papers

Avenue verte

http://fieldpapers.org/atlases/63n7tmap/X13

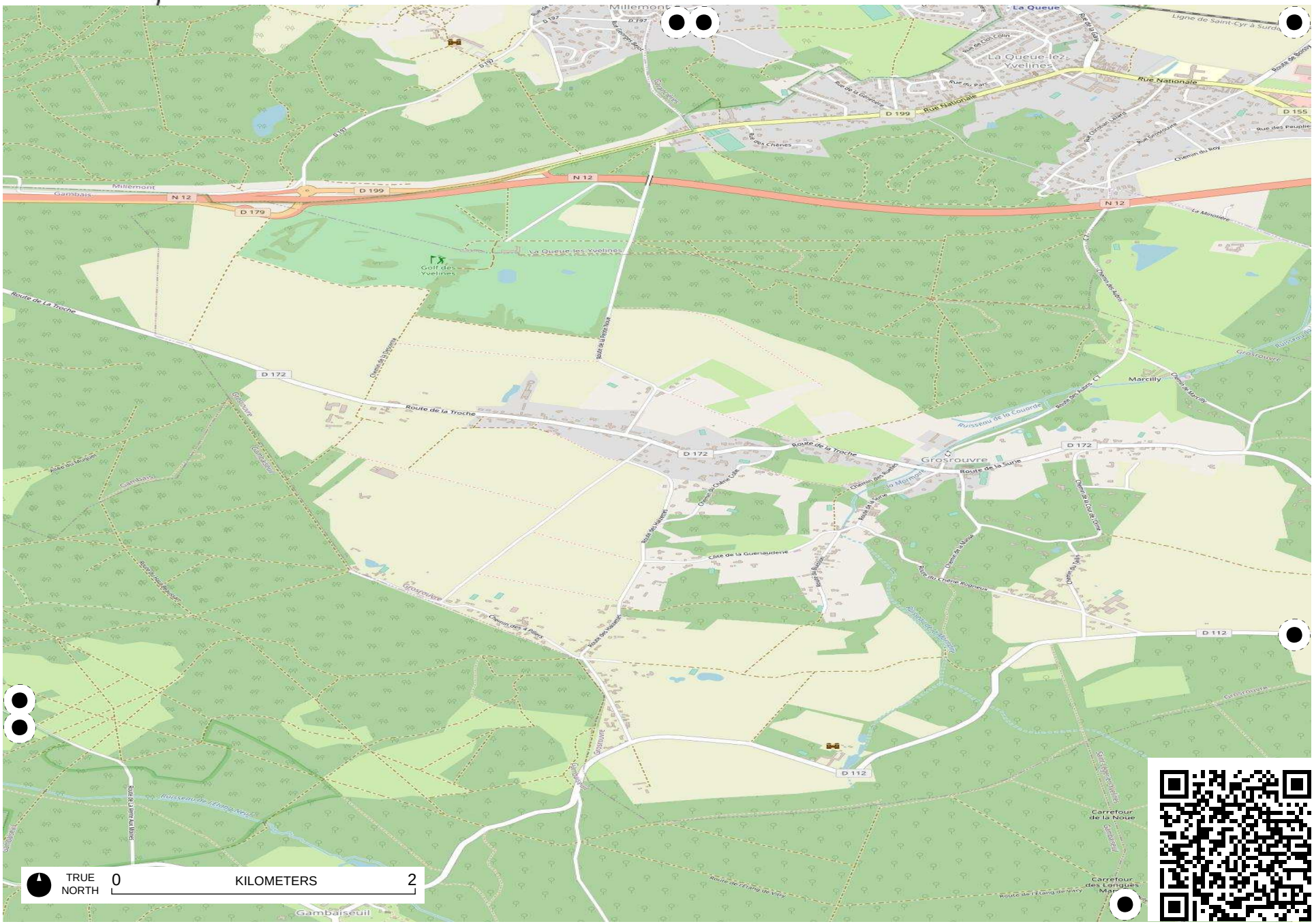

Field Papers

Avenue verte

http://fieldpapers.org/atlases/63n7tmap/X14

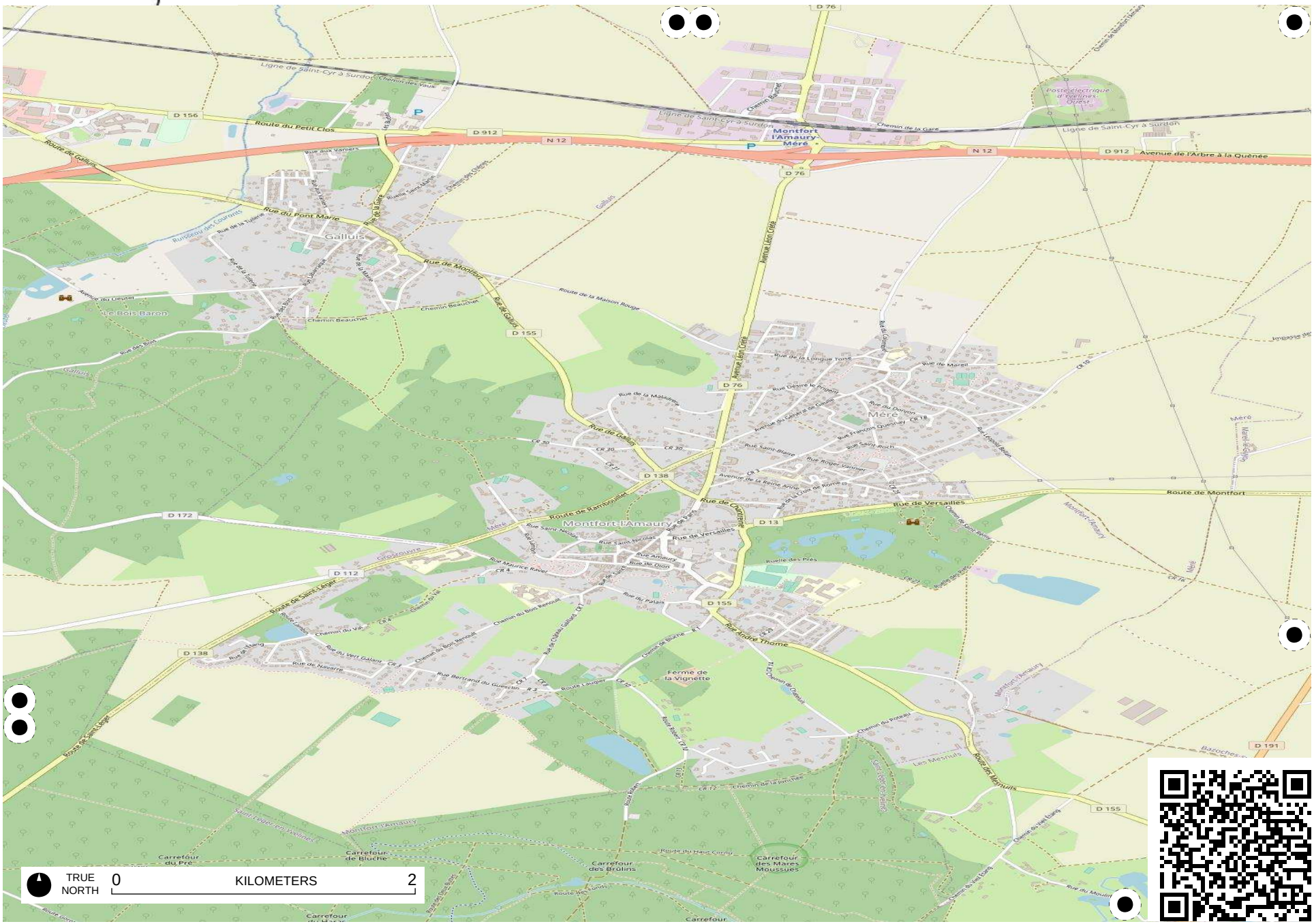

Field Papers

Avenue verte

http://fieldpapers.org/atlases/63n7tmap/X15

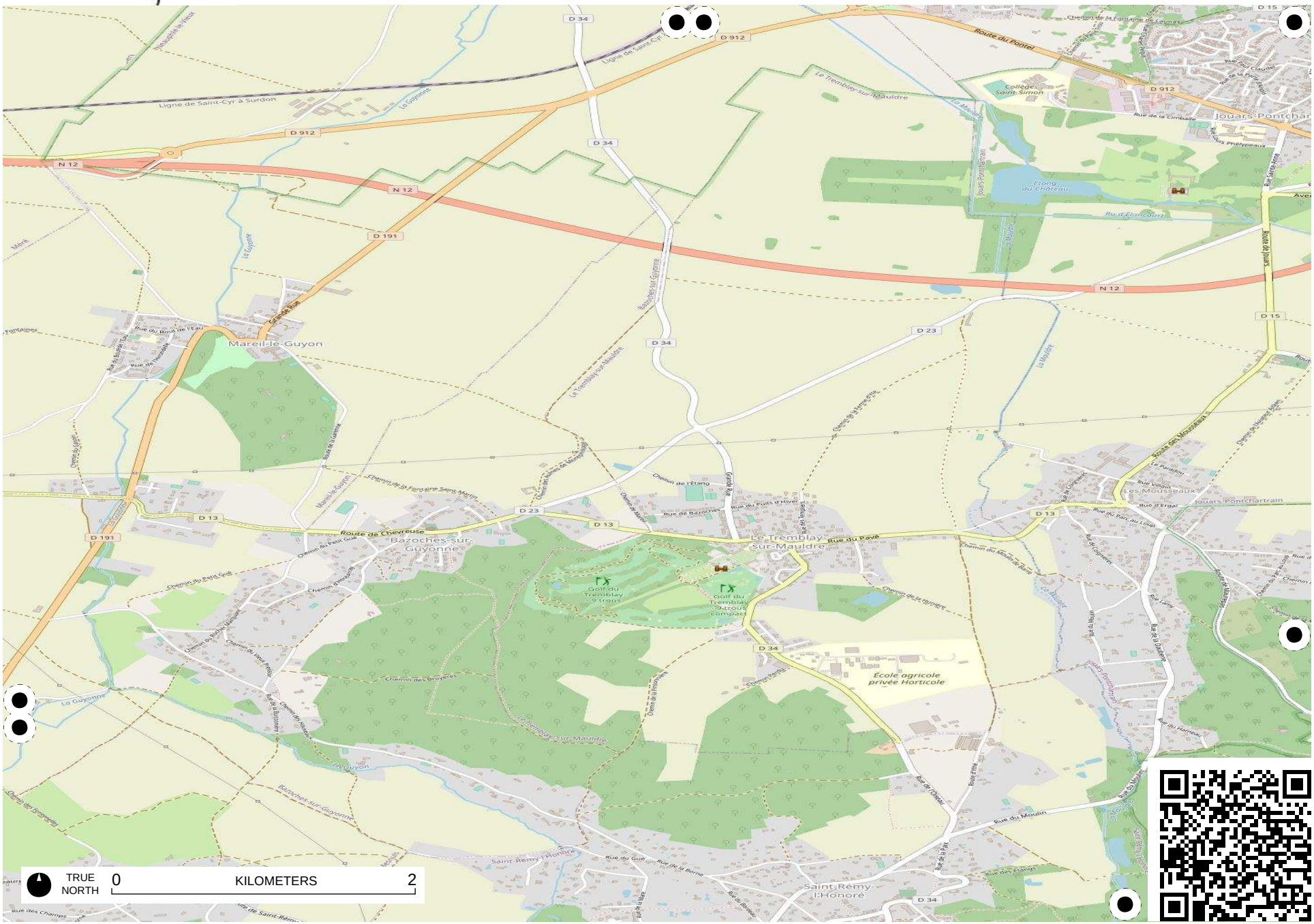

Field Papers

Avenue verte

http://fieldpapers.org/atlases/63n7tmap/X16

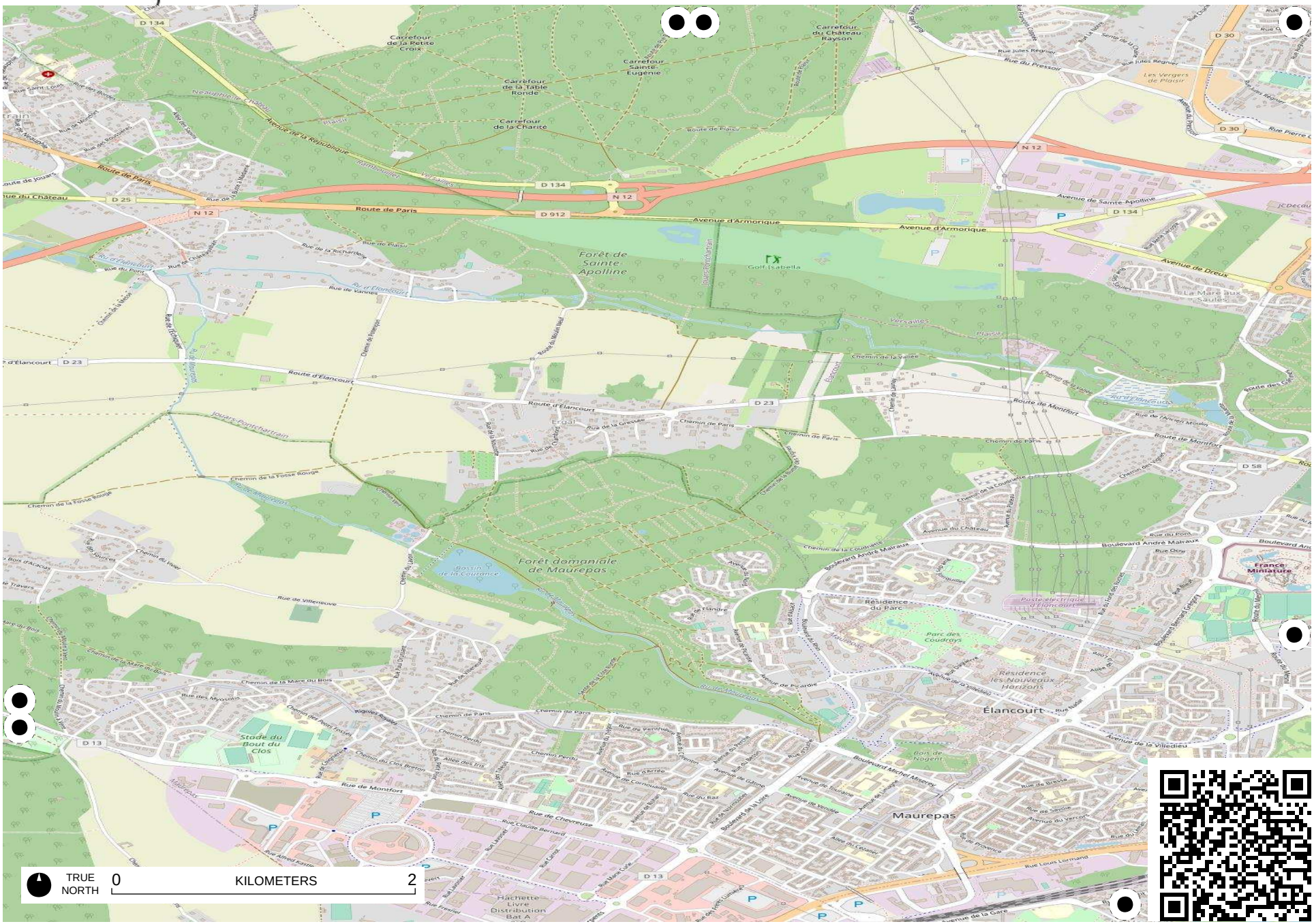

Field Papers

Avenue verte

http://fieldpapers.org/atlases/63n7tmap/X17

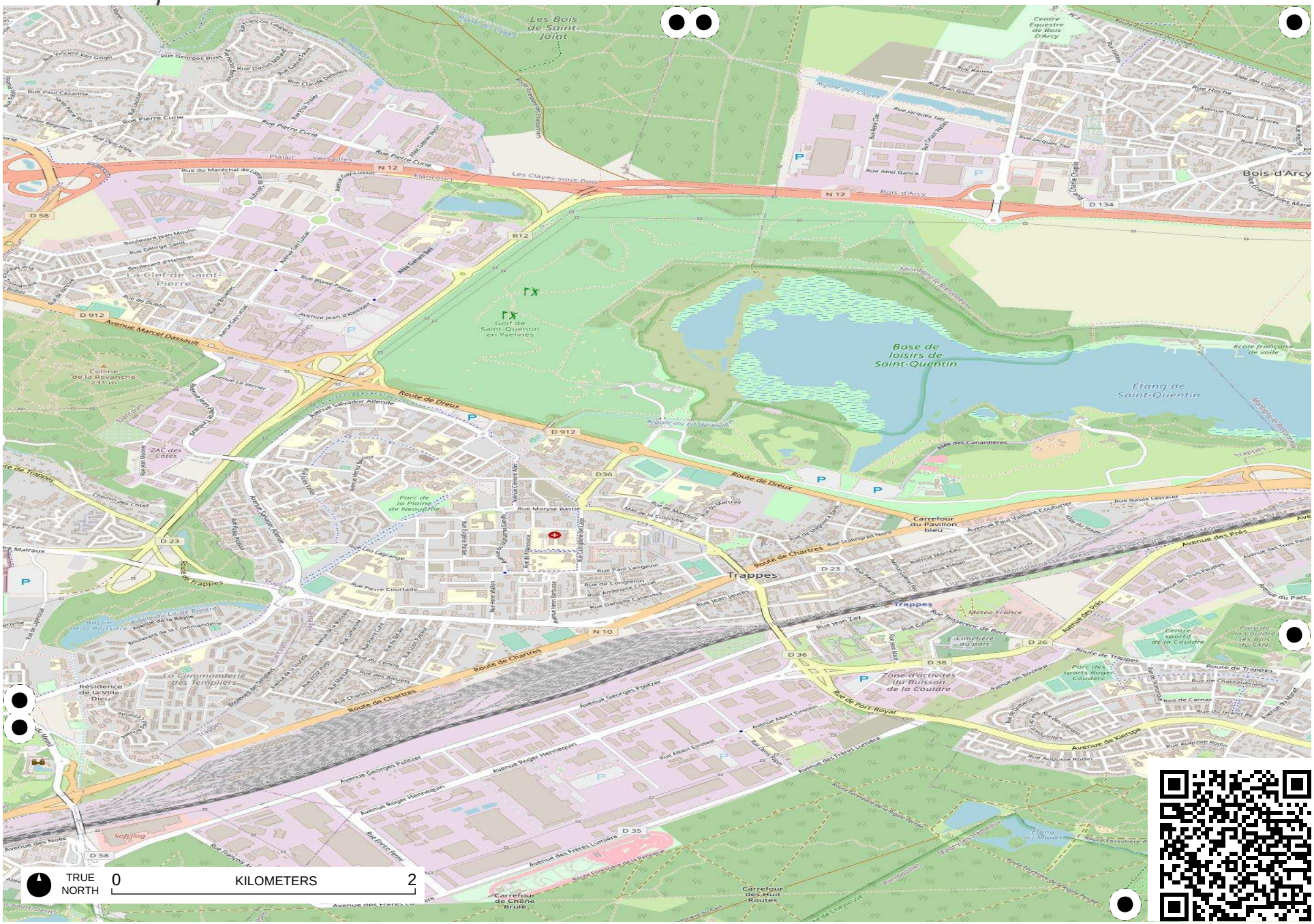

Field Papers

Avenue verte

http://fieldpapers.org/atlases/63n7tmap/X18

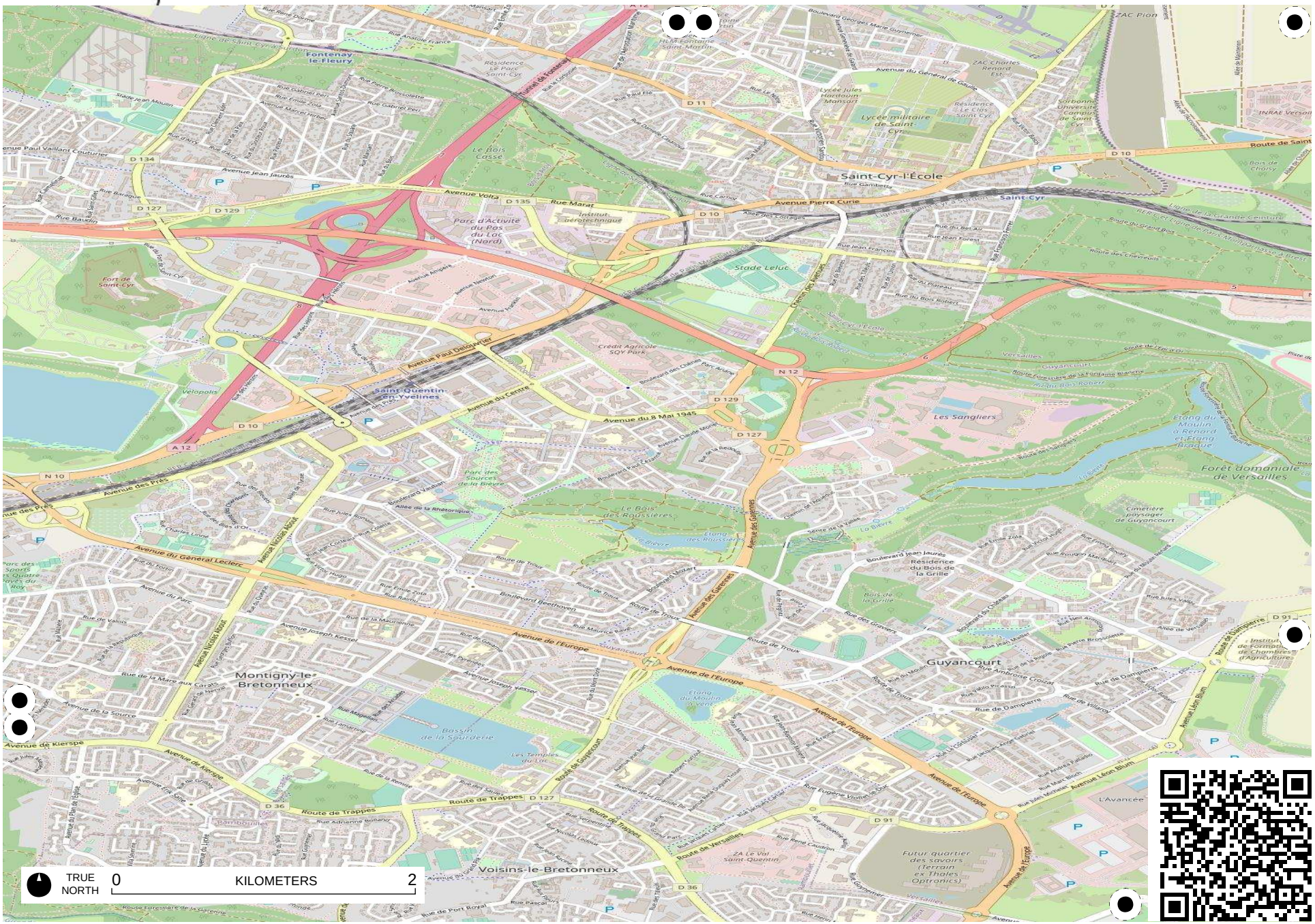
TRUE NORTH
0
KILOMETERS
2
Saint-Cyr-l'École
Fontenay-le-Fleury
Saint-Quentin-en-Yvelines
Montigny-le-Bretonneux
Voisins-le-Bretonneux
Guyancourt
Versailles
Avenue Paul Delouvrier
Avenue du Centre
Avenue du 8 Mai 1945
Avenue du Général Leclerc
Avenue de l'Europe
Route de Trappes
Avenue Pierre Curie
Avenue Volta
Avenue Jean Jaurès
Avenue des Prés
Avenue de Kierspe
Route de Versailles
Route de Guyancourt
Boulevard Beethoven
Boulevard Mozart
Boulevard Jean Jaurès
Avenue Joseph Kessel
Avenue Léon Blum
Rue Marat
Rue de Dampierre
Rue de Troux
Avenue des Gaillemins
Avenue Nicolas Appert
Avenue de Versailles
Avenue de Verdun
Avenue du Parc
Avenue de la Source
Avenue de Normandie
Avenue de Bretagne
Avenue de la Mare aux Saras
Rue de la Maurienne
Rue de la Remise
Rue de Gascogne
Rue de Valois
Rue de la Redoute
Rue Jules Romains
Rue Victor Hugo
Rue Ernest Zola
Rue Maurice Ravel
Rue Ambroise Croizat
Rue Pablo Picasso
Rue Eugène Viollet-le-Duc
Rue Jacques Anquetil
Rue Jacques Cartier
Rue Jean Mermoz
Rue Jules Verne
Rue Jean Moulin
Rue Gabriel Péri
Rue Pierre Brossolette
Rue Jean Forest
Rue Jean François
Rue du Bois Robert
Rue du Château
Rue Gambetta
Rue Carnot
Rue Baudin
Rue Paul Vaillant Couturier
Rue Anatole France
Rue Rémi Perrine
Rue Emile Zola
Rue Marcel Hertzog
Rue Paul Fié
Rue Charles Péguy
Rue Adrienne Bolland
Rue Nicolas Lobatchevski
Rue Pascal
Rue Blaise Pascal
Rue Henri Poincaré
Rue Jean Perrin

Field Papers

Avenue verte

http://fieldpapers.org/atlases/63n7tmap/X19

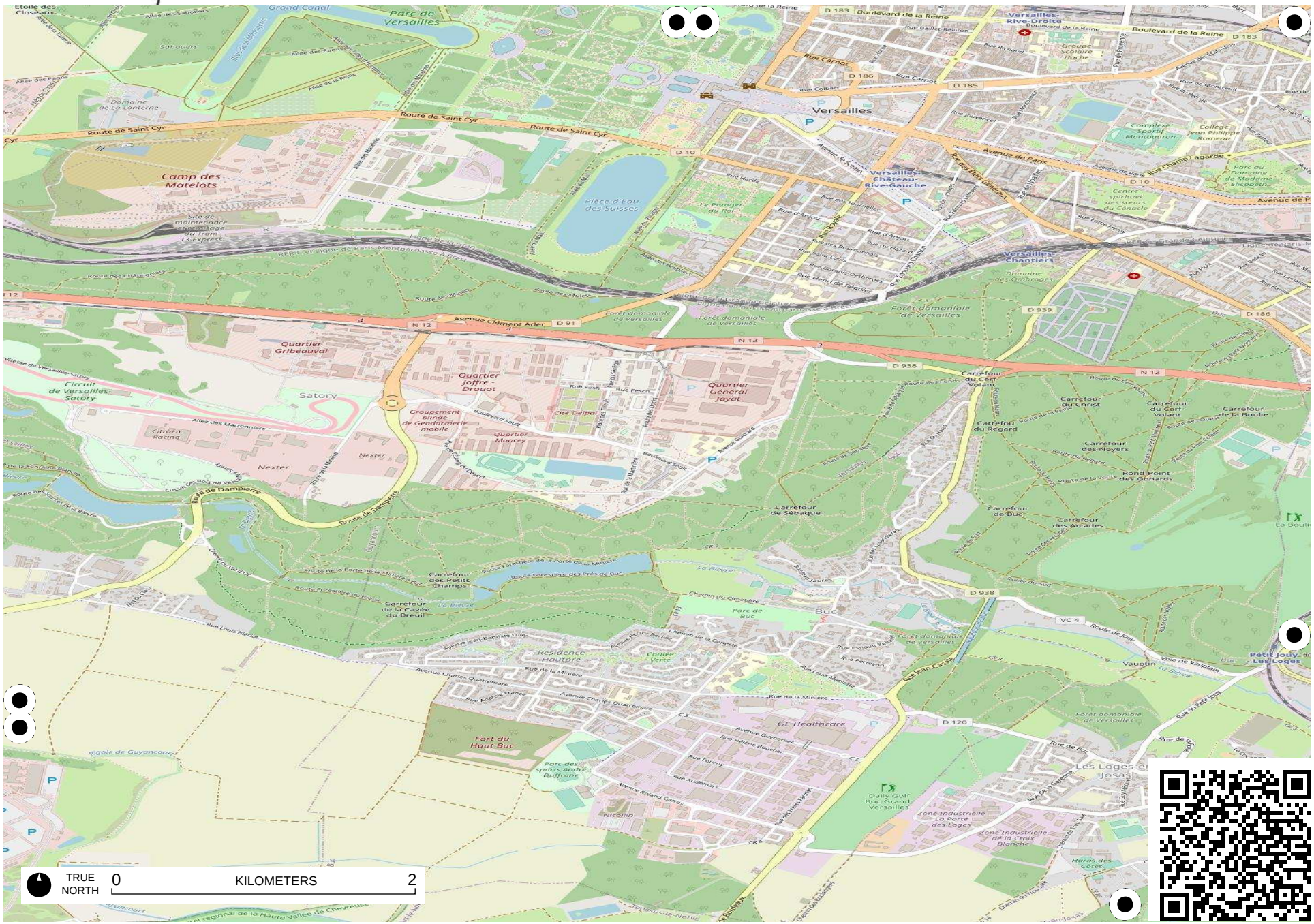

Field Papers

Avenue verte

http://fieldpapers.org/atlases/63n7tmap/X2

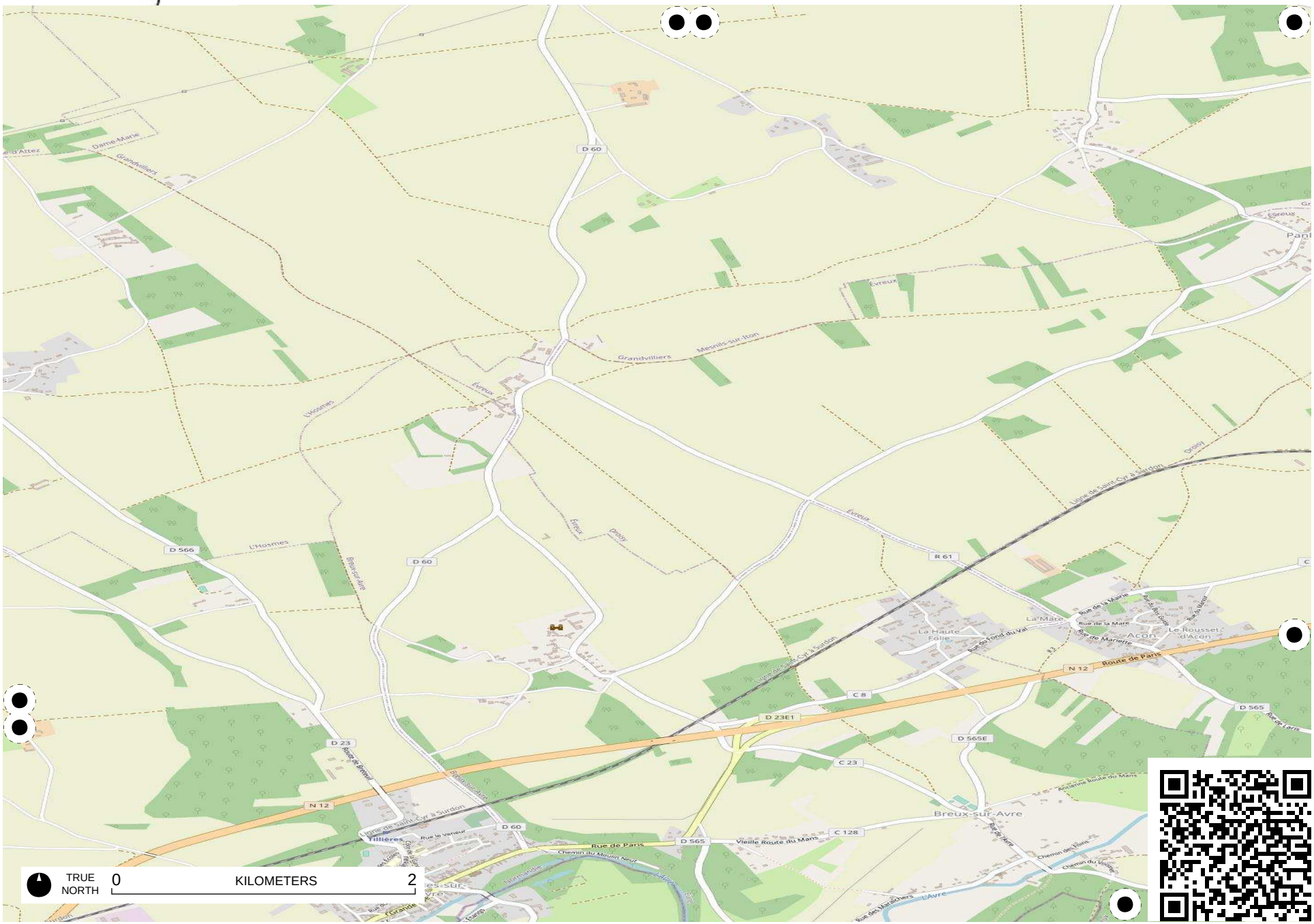

Field Papers

Avenue verte

http://fieldpapers.org/atlases/63n7tmap/X20

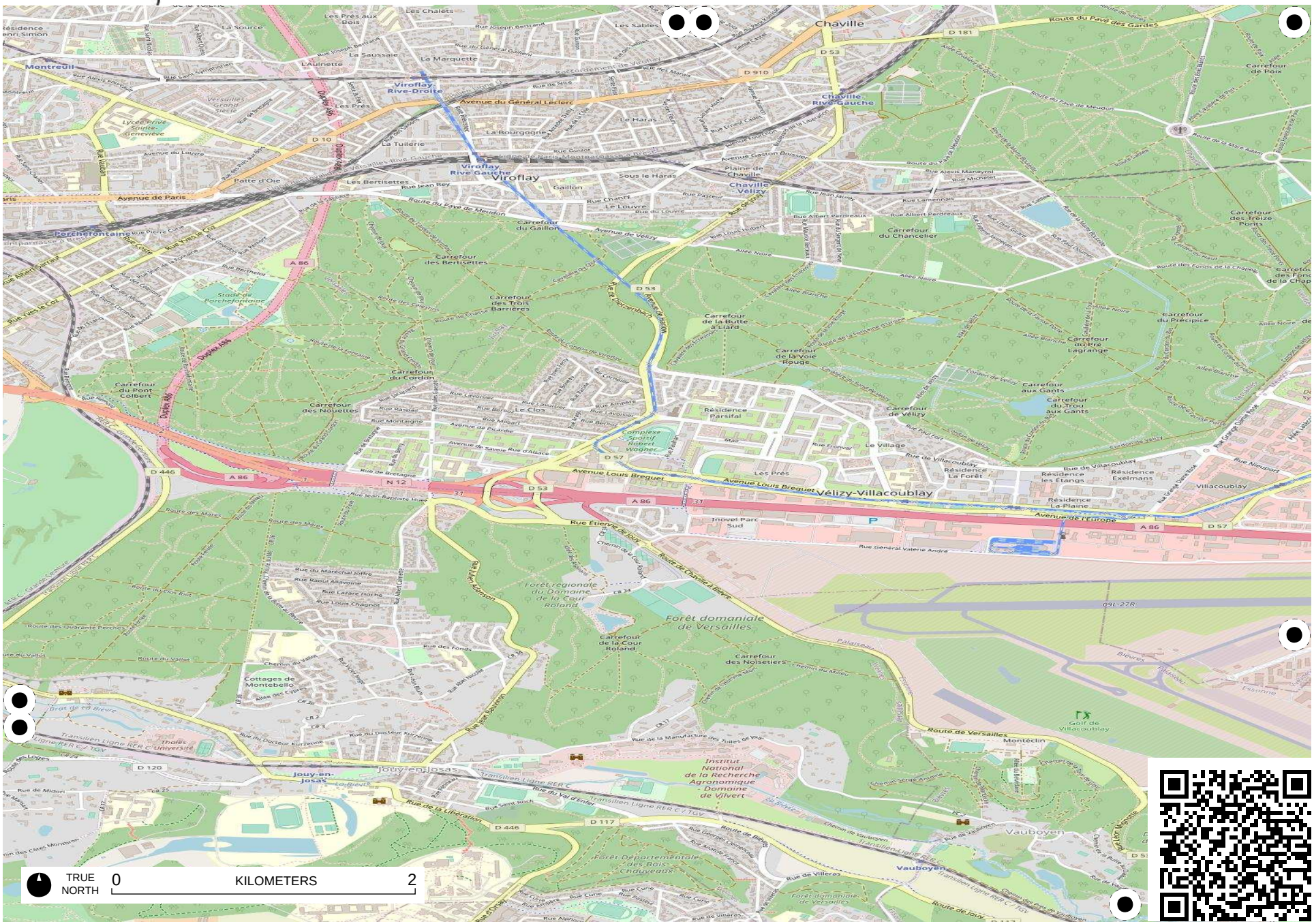
Chaville
Viroflay
Rive-Droite
Viroflay
Rive Gauche
Chaville
Rive Gauche
Avenue du Général Leclerc
Avenue de Paris
Route du Pavé de Meudon
Carrefour du Gaillon
Carrefour des Bertisettes
Carrefour des Trois Barrières
Carrefour du Cordon
Carrefour du Pont Colbert
Carrefour des Noüettes
Carrefour de la Butte à Liard
Carrefour de la Voie Rouge
Carrefour du Chancelier
Carrefour du Précipice
Carrefour du Pré Lagrange
Carrefour aux Gants
Carrefour du Trou aux Gants
Carrefour de Vélizy
Carrefour des Treize Ports
Carrefour de Pelx
Vélizy-Villacoublay
Avenue Louis Breguet
Avenue de l'Europe
Rue de Villacoublay
Villacoublay
Résidence Parsifal
Résidence La Forêt
Résidence les Étangs
Résidence Exelmans
Résidence La Plaine
Inovel Parc Sud
Le Village
Complexe Sportif Robert Wagner
Forêt régionale du Domaine de la Cour Roland
Forêt domaniale de Versailles
Carrefour de la Cour Roland
Carrefour des Noisetiers
Institut National de la Recherche Agronomique Domaine de Vilvert
Jouy-en-Josas
Vauboyen
Route de Versailles
Montéclin
Golf de Villacoublay
Cottages de Montebello
Thalès Université
Route de Chaville à Bièvre
Rue Étienne de Jouy
Rue du Maréchal Joffre
Rue Raoul Allavoine
Rue Lazare Hoche
Rue Louis Chagnon
Route des Quarante Perches
Route du Vallon
Route des Fonds
Rue de la Libération
Rue du Docteur Kurzenne
Rue Jean Baptiste Huet
Route des Mares
Rue de Bretagne
Rue de Picardie
Rue d'Alsace
Rue de Savoie
Rue Mozart
Rue Montaigne
Rue Rameau
Rue Lavoisier
Rue Berlioz
Le Clos
Rue Jean Jaurès
Rue Paul Doumer
Rue Albert Perdreaux
Rue Lamennais
Rue Jean Rey
Rue Chanzy
Le Louvre
Rue du Louvre
Rue Louis Hubert
Rue Pasteur
Rue Gauvot
Rue de Nice
Rue de la Loire
Rue Ernest Cognacq
Rue Alexis Marsayrol
Rue Michelet
Rue Lamartine
Rue Carnot
Rue Gambetta
Rue Victor Hugo
Rue Jean Mermoz
Rue Jean Jaurès
Rue Albert Samain
Rue Yves le Coz
Rue Pierre Curie
Rue Berthelot
Rue Jean de la Fontaine
Rue Corot
Rue Jean Racine
Rue Jean Bart
Rue Jean Moulin
Rue Jean Jaurès
Rue Jean Mermoz
Rue Jean Jaurès
Rue Jean Jaurès
Rue Jean Jaurès

Field Papers

Avenue verte

http://fieldpapers.org/atlases/63n7tmap/X21

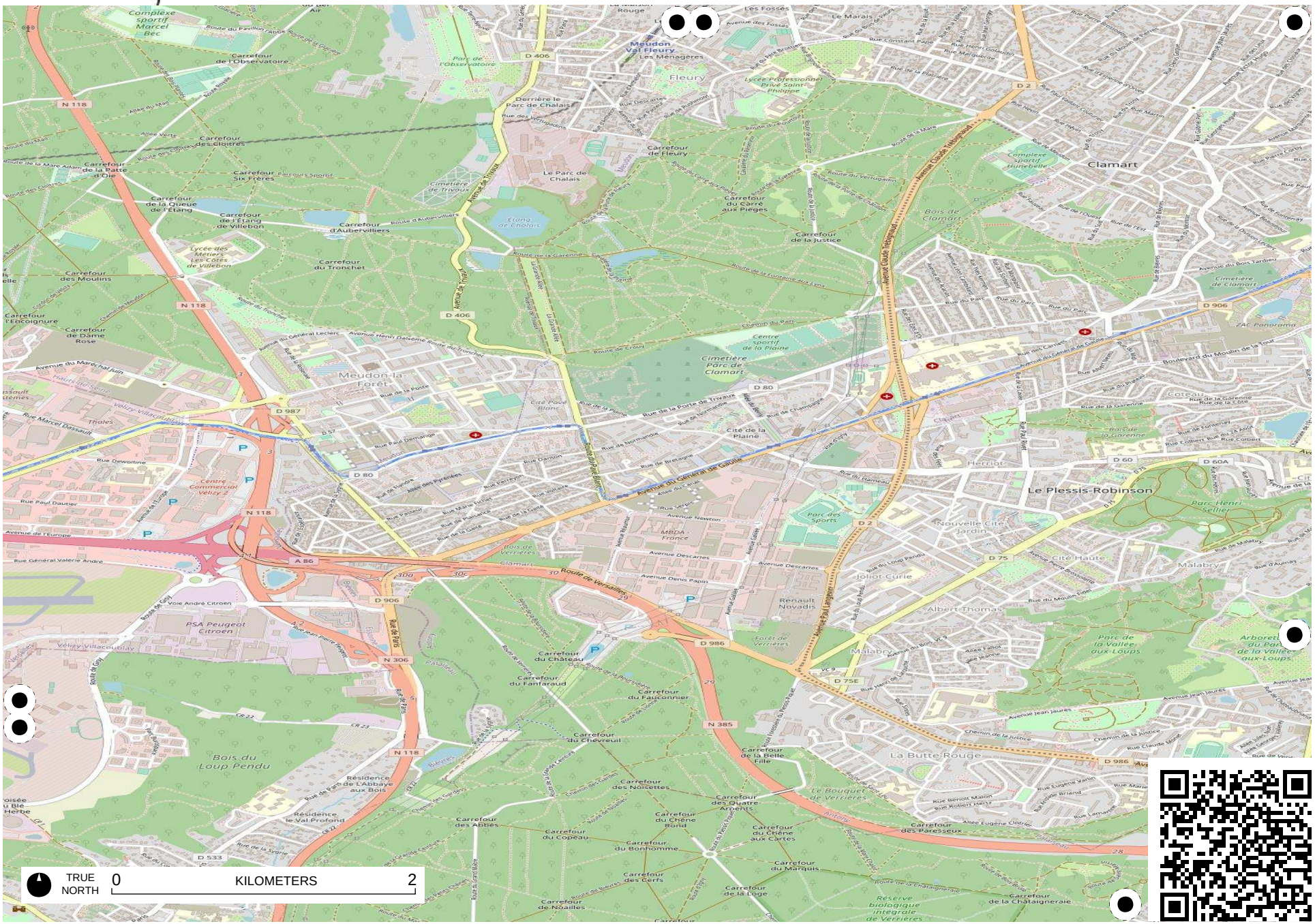

Field Papers

Avenue verte

http://fieldpapers.org/atlases/63n7tmap/X22

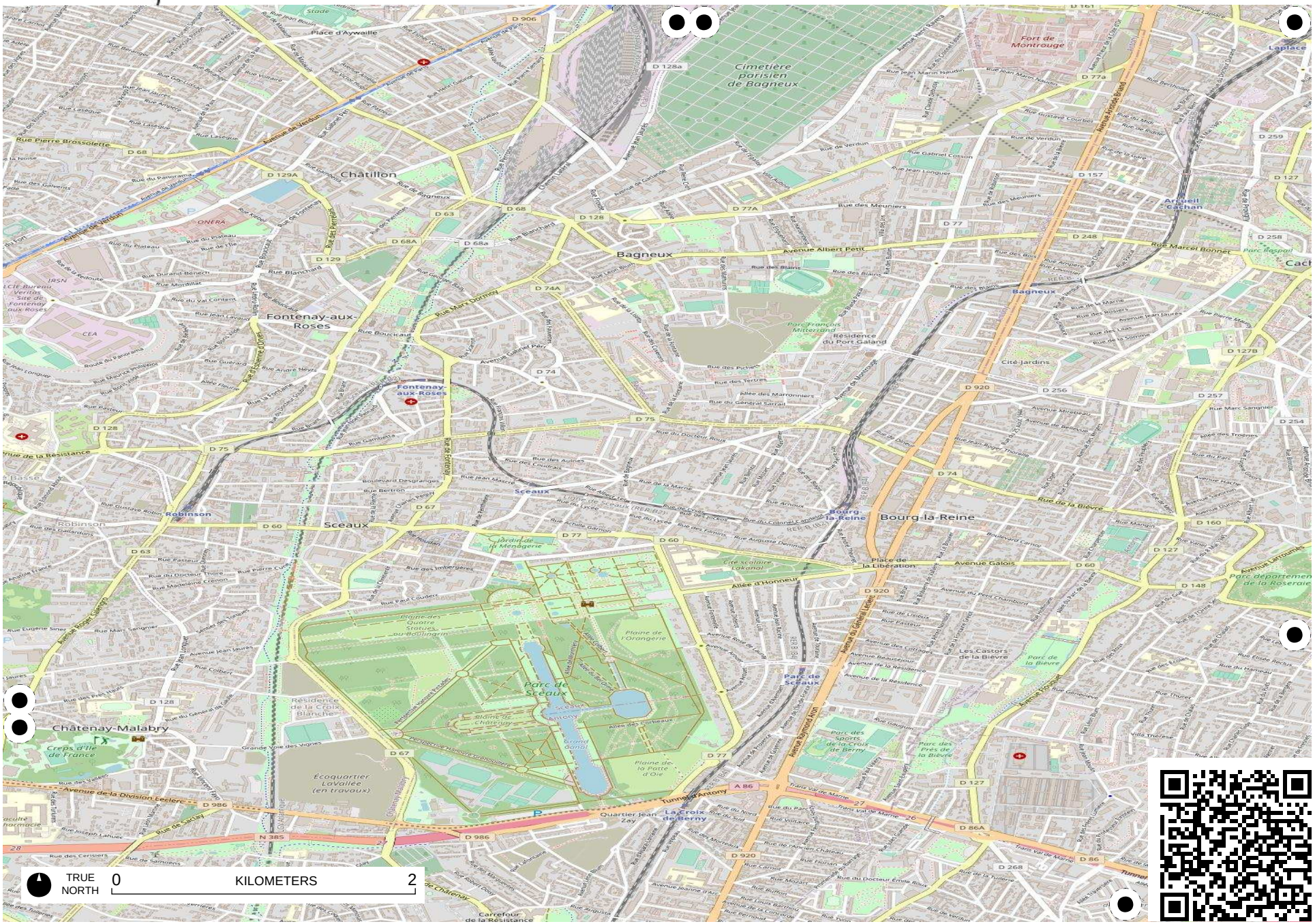

Field Papers

Avenue verte

http://fieldpapers.org/atlases/63n7tmap/X23

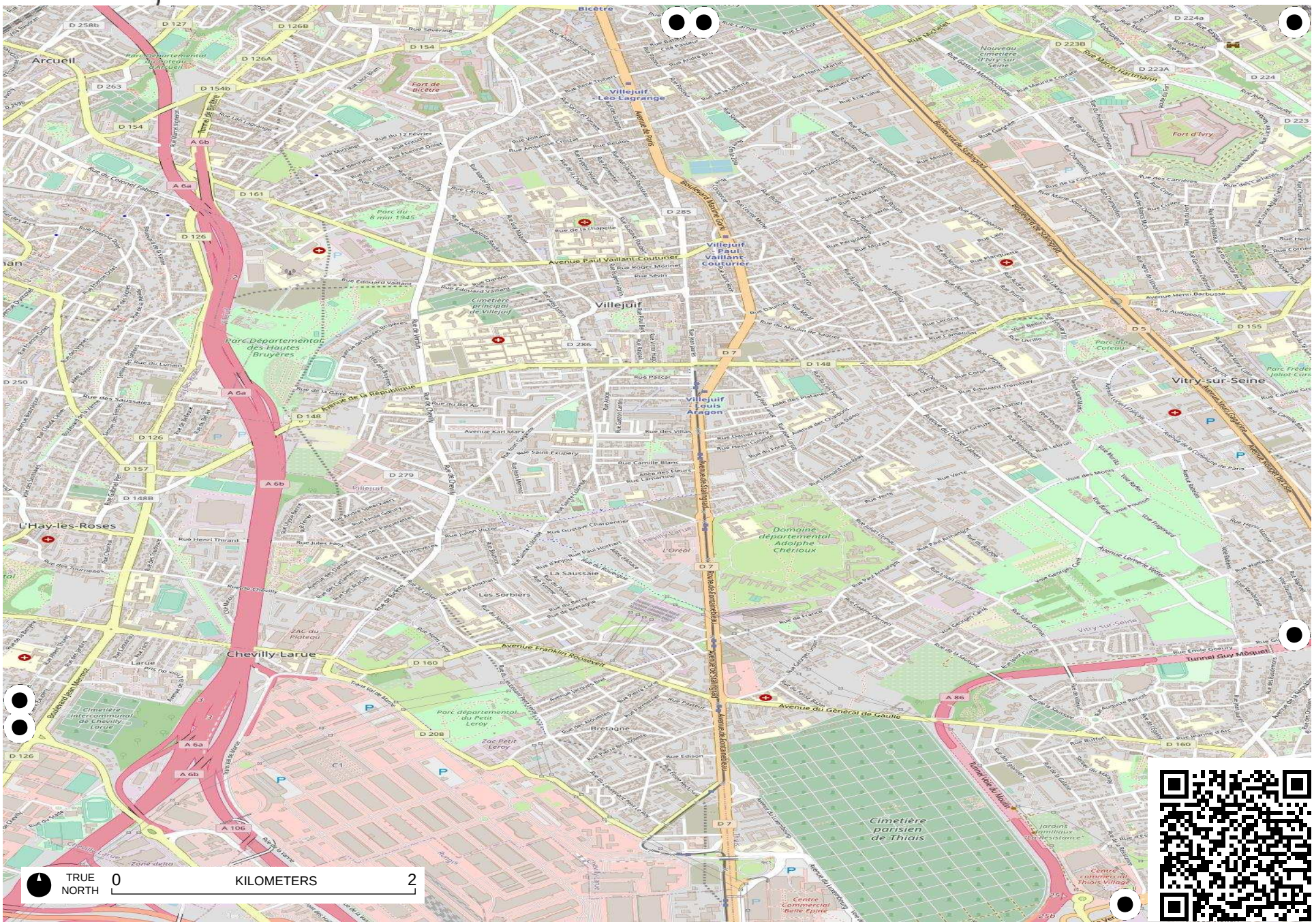

Field Papers

Avenue verte

http://fieldpapers.org/atlases/63n7tmap/X24

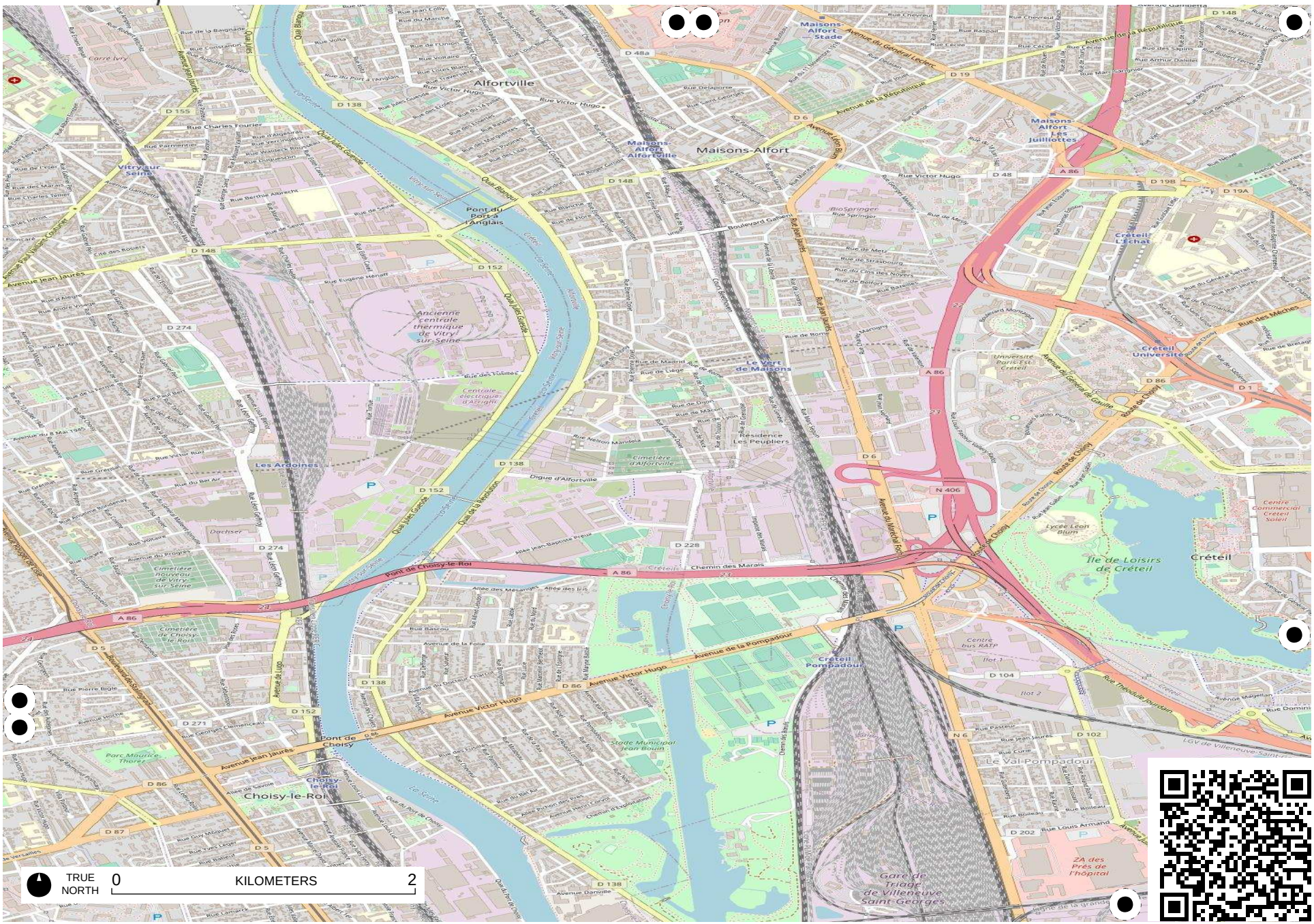

Field Papers

Avenue verte

http://fieldpapers.org/atlases/63n7tmap/X25

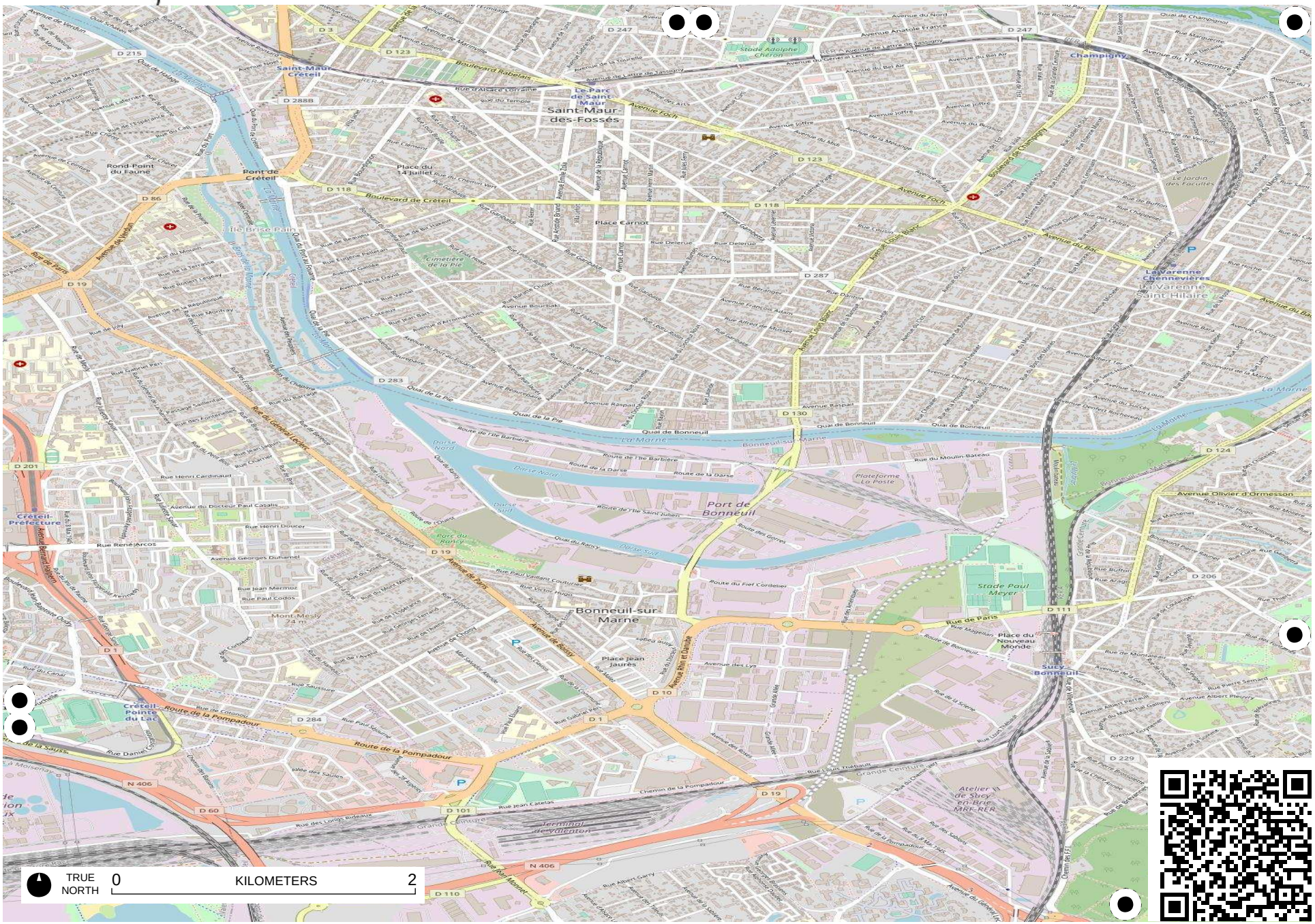

Field Papers

Avenue verte

http://fieldpapers.org/atlases/63n7tmap/X3



Field Papers

Avenue verte

http://fieldpapers.org/atlases/63n7tmap/X4

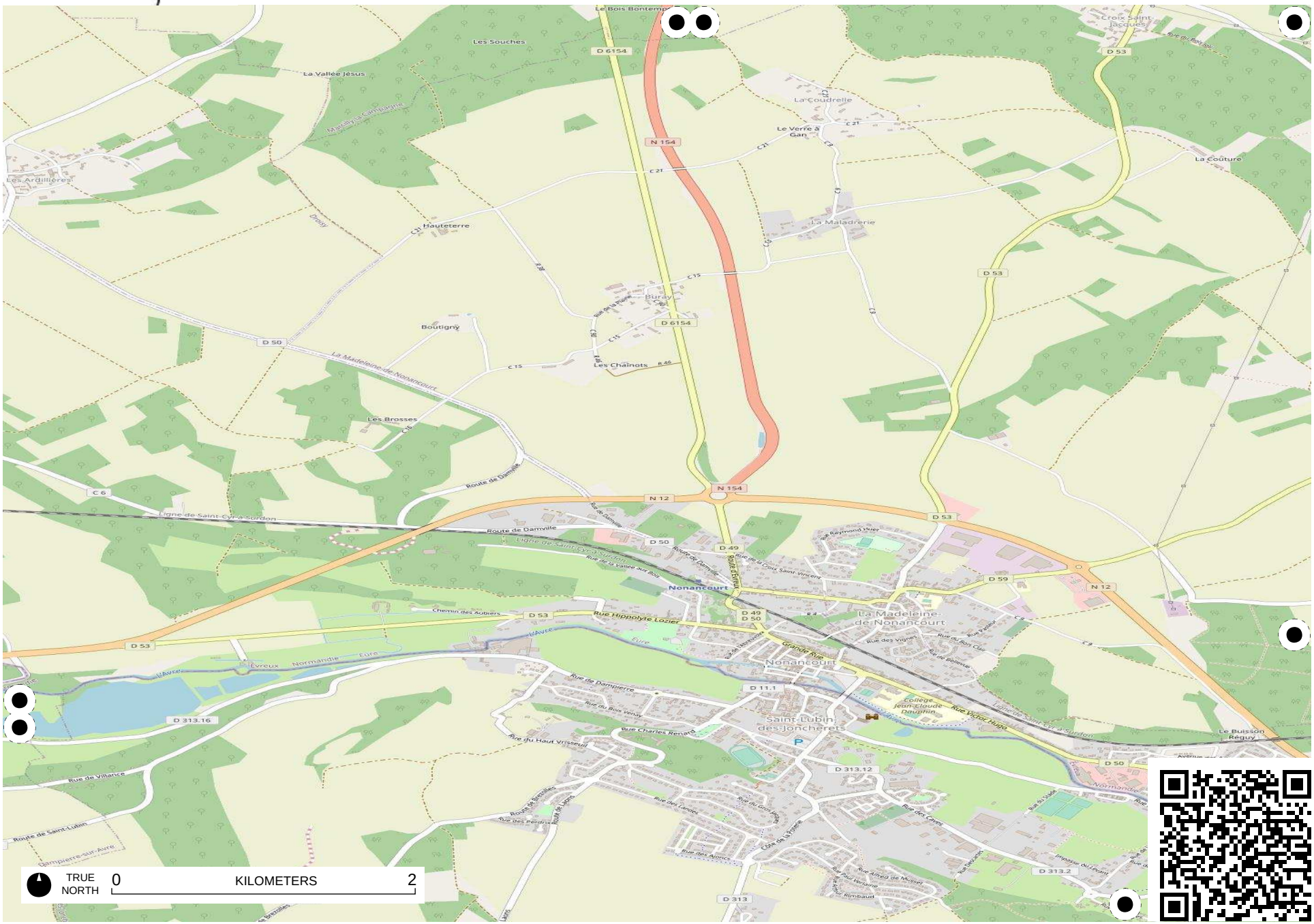

Field Papers

Avenue verte

http://fieldpapers.org/atlases/63n7tmap/X5

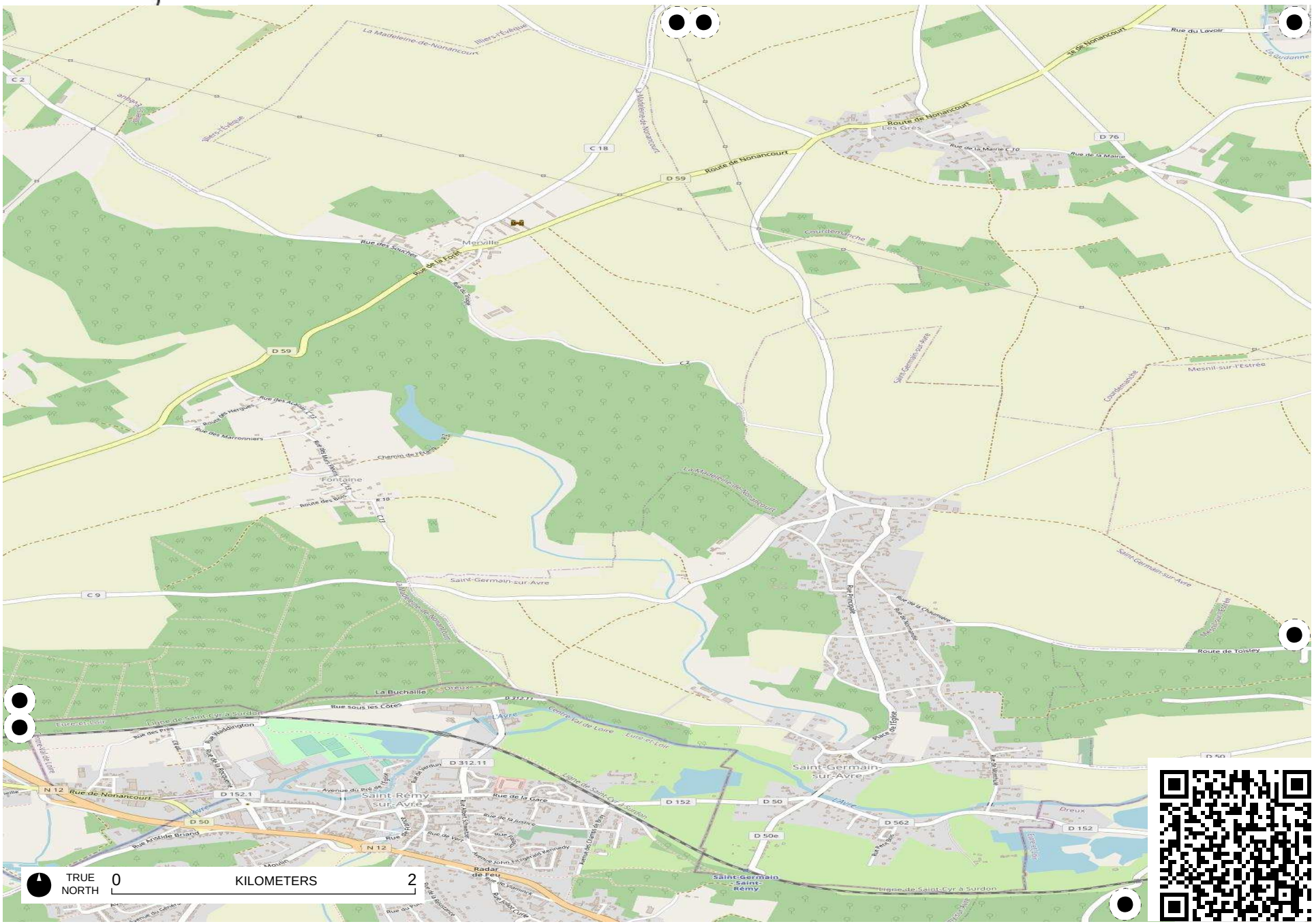

Field Papers

Avenue verte

http://fieldpapers.org/atlases/63n7tmap/X6



Field Papers

Avenue verte

http://fieldpapers.org/atlases/63n7tmap/X7



Field Papers

Avenue verte

http://fieldpapers.org/atlases/63n7tmap/X8



Field Papers

Avenue verte

http://fieldpapers.org/atlases/63n7tmap/X9

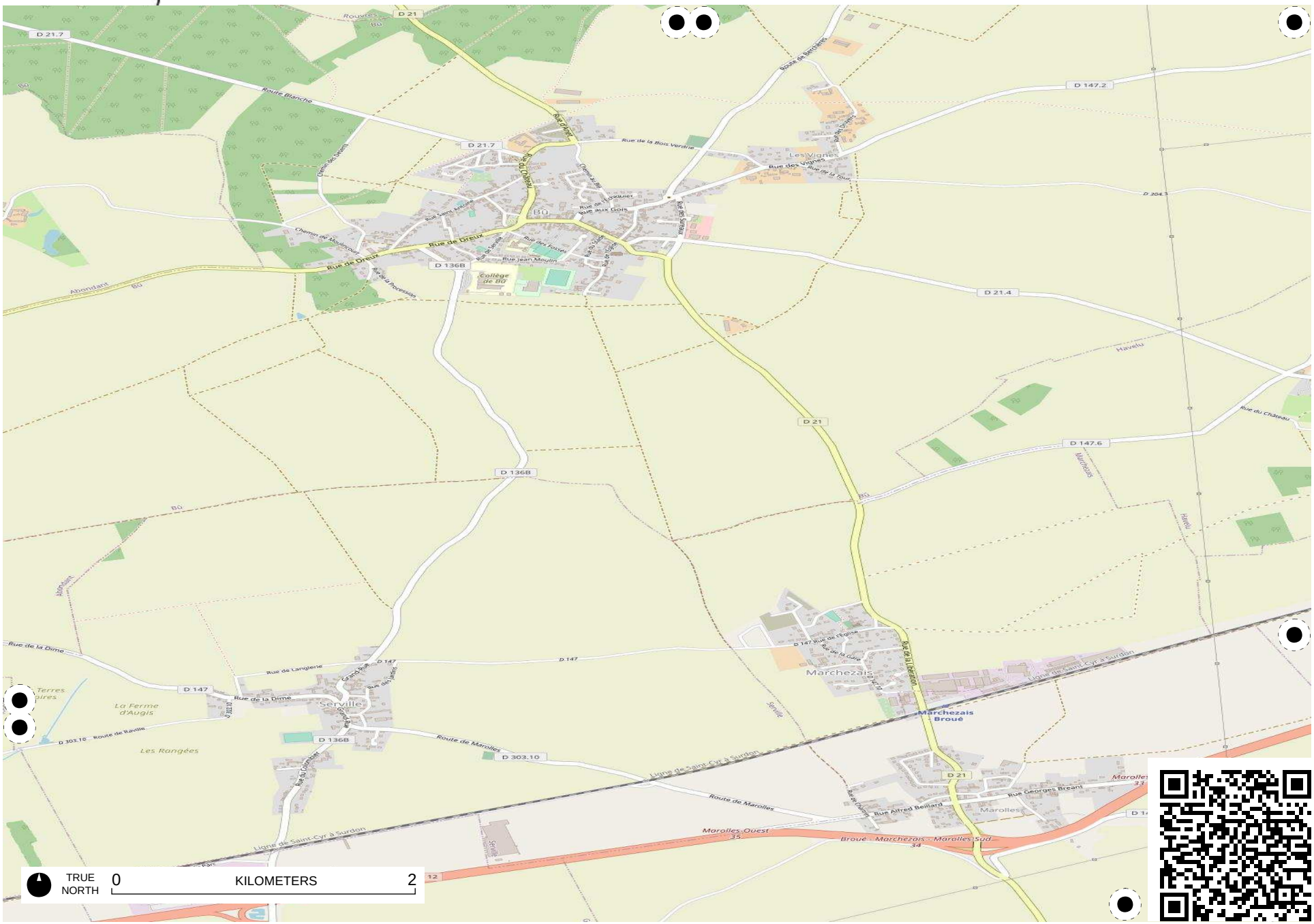

Field Papers

Avenue verte

http://fieldpapers.org/atlases/63n7tmap/Y1



Field Papers

Avenue verte

http://fieldpapers.org/atlases/63n7tmap/Y10

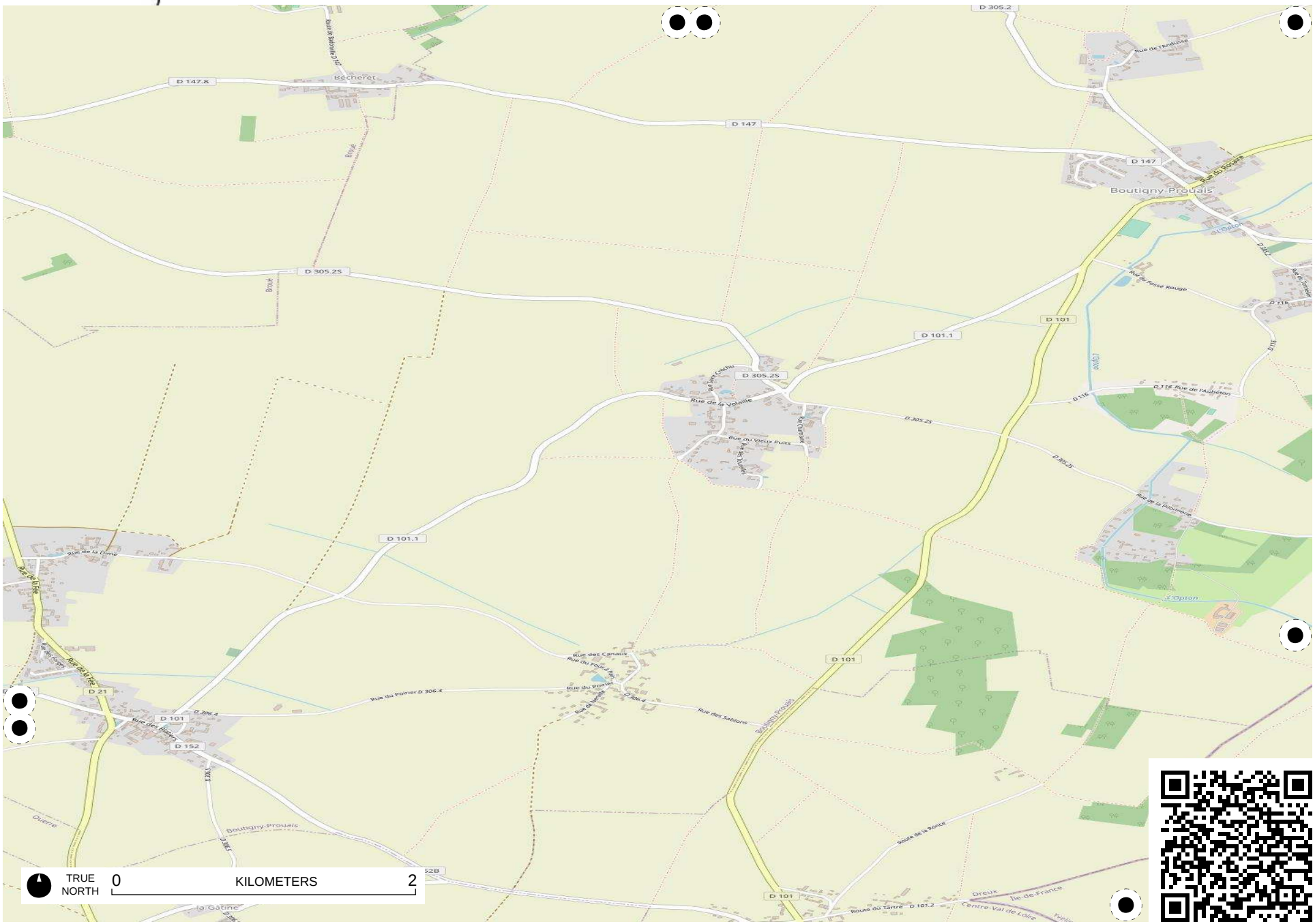
D 147.8
D 147
D 305.2S
D 101.1
D 101
D 21
D 152
D 116
Bécheret
Boutigny-Prouais
Rue de la Volaille
Rue du Vieux Puits
Rue de la Dîme
Rue de la Fée
Rue des Canaux
Rue du Fossé Rouge
Rue de la Pionnière
Rue des Sablons
Route de la Borne
Route du Tartre
Rue de l'Auberon
Rue du Rocher
Rue de l'Industrie
Rue des Bosses
Rue des Buissons
Rue du Pommier
Rue du Verger
Rue du Four à Pain
Rue du Moulin
Rue du Puits
Rue du Lavoir
Rue du Cimetière
Rue de la Mairie
Rue de la Forge
Rue de la Ferme
Rue de la Source
Rue de la Croix
Rue de la Chapelle
Rue de la Gare
Rue de la Poste
Rue de la Mare
Rue de la Fontaine
Rue de la Vallée
Rue de la Rivière
Rue de la Prairie
Rue de la Plaine
Rue de la Forêt
Rue de la Colline
Rue de la Montagne
Rue de la Vigne
Rue de la Cave
Rue de la Grange
Rue de la Maison
Rue de la Cour
Rue de la Place
Rue de la Mairie
Rue de la Poste
Rue de la Gare
Rue de la Croix
Rue de la Chapelle
Rue de la Source
Rue de la Borne
Rue de la Ferme
Rue de la Forge
Rue du Four à Pain
Rue du Verger
Rue du Pommier
Rue du Moulin
Rue du Puits
Rue du Lavoir
Rue du Cimetière
Rue de la Volaille
Rue du Vieux Puits
Rue de la Dîme
Rue de la Fée
Rue des Canaux
Rue du Fossé Rouge
Rue de la Pionnière
Rue des Sablons
Route de la Borne
Route du Tartre
Rue de l'Auberon
Rue du Rocher
Rue de l'Industrie
Rue des Bosses
Rue des Buissons
Rue du Pommier
Rue du Verger
Rue du Four à Pain

Field Papers

Avenue verte

http://fieldpapers.org/atlases/63n7tmap/Y11



Field Papers

Avenue verte

http://fieldpapers.org/atlases/63n7tmap/Y12



Field Papers

Avenue verte

http://fieldpapers.org/atlases/63n7tmap/Y13

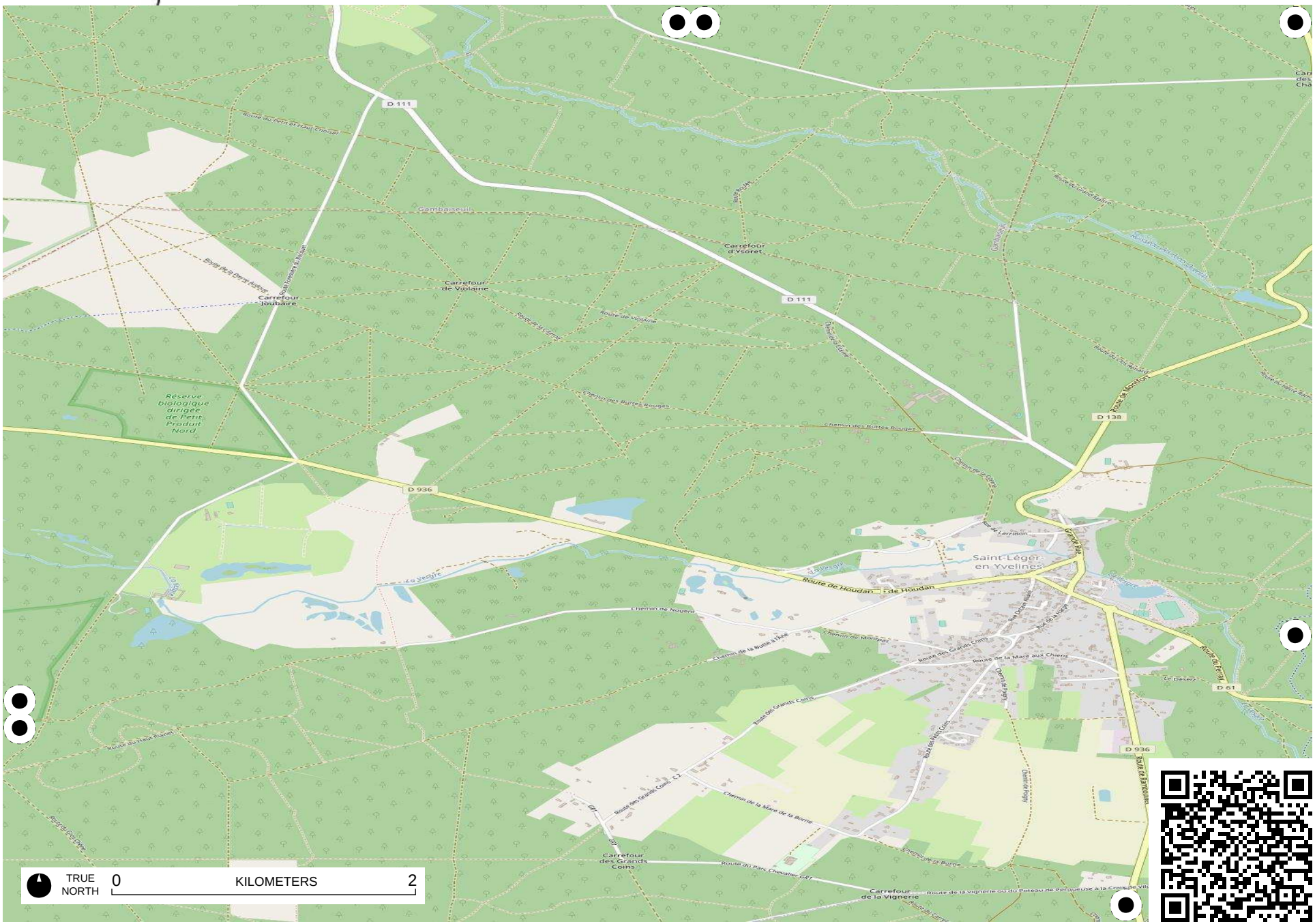

Field Papers

Avenue verte

http://fieldpapers.org/atlases/63n7tmap/Y14



Field Papers

Avenue verte

http://fieldpapers.org/atlases/63n7tmap/Y15



Field Papers

Avenue verte

http://fieldpapers.org/atlases/63n7tmap/Y16



Field Papers

Avenue verte

http://fieldpapers.org/atlases/63n7tmap/Y17



Field Papers

Avenue verte

http://fieldpapers.org/atlases/63n7tmap/Y18



Field Papers

Avenue verte

http://fieldpapers.org/atlases/63n7tmap/Y19

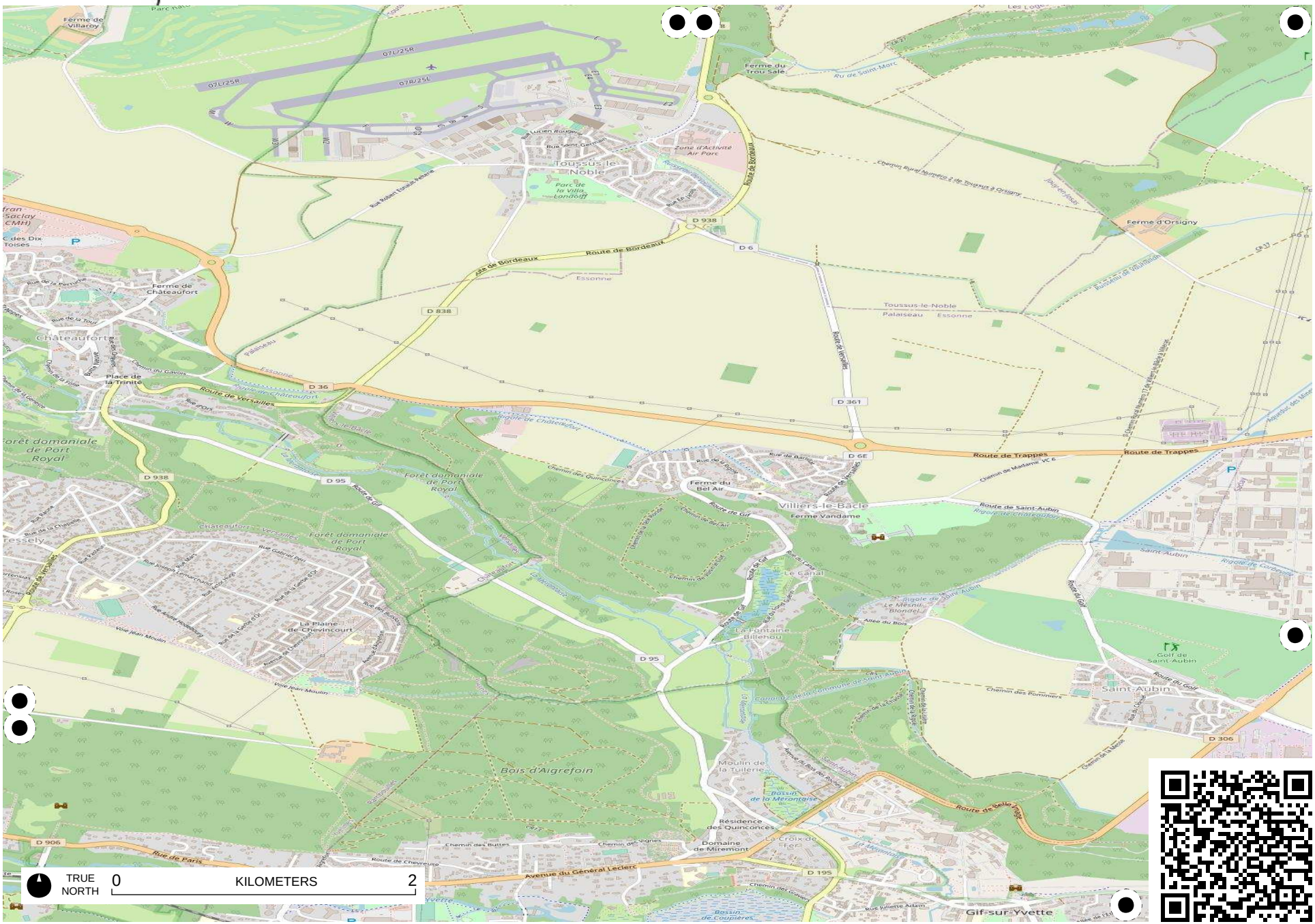

Field Papers

Avenue verte

http://fieldpapers.org/atlases/63n7tmap/Y2



Field Papers

Avenue verte

http://fieldpapers.org/atlases/63n7tmap/Y20

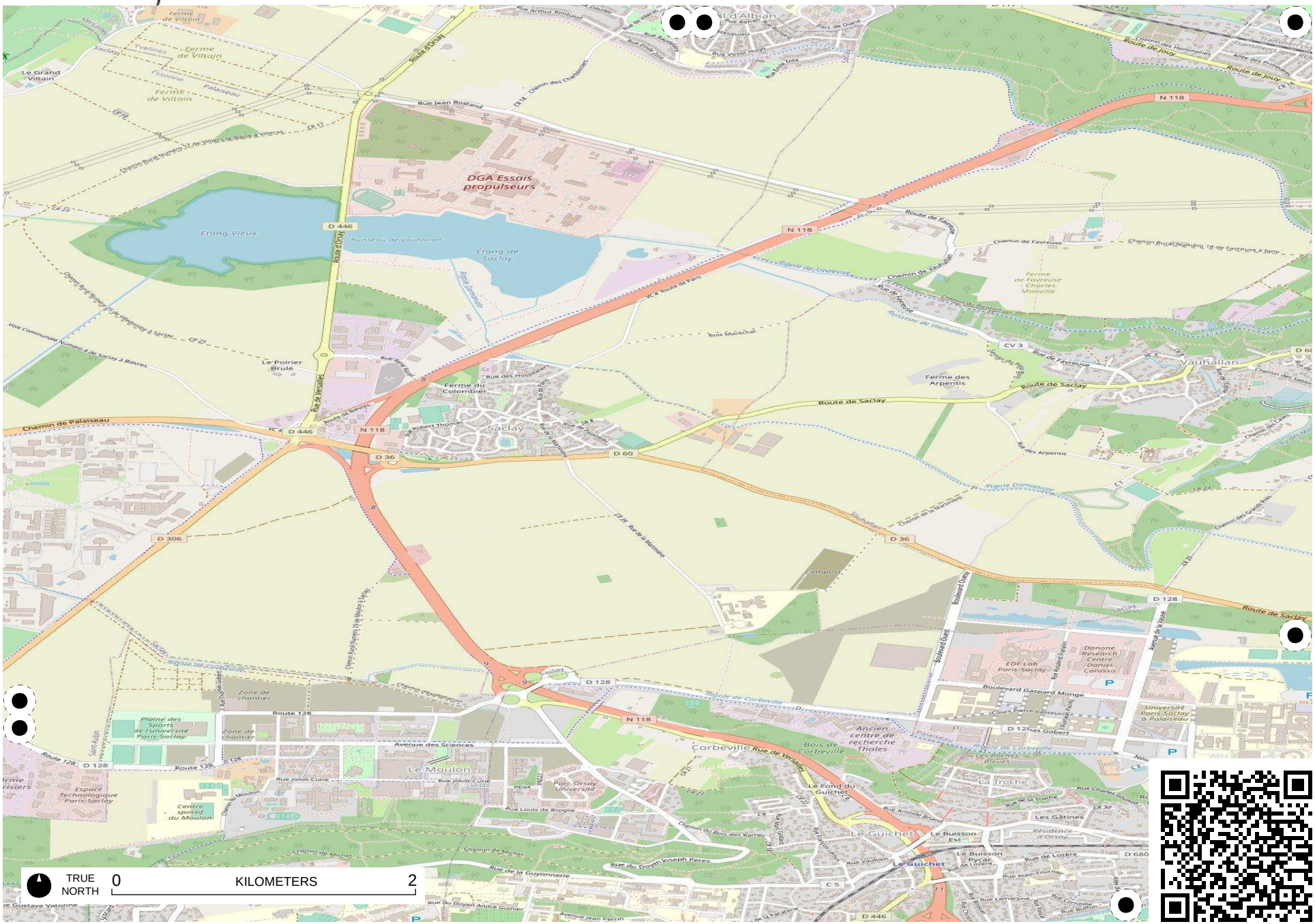
DGA Essais propulseurs
Étang Vieux
Étang de Saclay
Ruisseau de Vauhallan
Saclay
Vauhallan
Corbeville
Le Moulon
Le Guichet
La Troche
Ferme de Viltain
Ferme du Colombier
Ferme des Arpentis
Le Poirier Brûlé
Le Grand Viltain
Bois Marchal
Bois de Corbeville
Ancien centre de recherche Thales
Plaine des Sports de l'université Paris-Saclay
Espace Technologique Paris-Saclay
Centre sportif du Moulon
Parc Orsay Université
Zone de chantier
Route de Saclay
Route de Jouy
Route de Favreuse
Route de Corbeville
Chemin de Palaiseau
Chemin de Vauhallan
Rue de Corbeville
Avenue des Sciences
Boulevard Gaspard Monge
Rue de la Guyonnerie
Rue du Doyen Joseph Perès
Rue du Doyen André Brunier
Rue de Versailles
Rue Louis de Broglie
Rue Joliot-Curie
Rue Arthur Rimbaud
Rue Jean Rostand
Rue Victor Hugo
Rue de Chevreuse
Rue de Favreuse
Rue des Arpentis
Rue des Mérisiers
Rue Robert Thomas
Rue de la Vauve
Rue de la Troche
Rue de Lozère
Rue Ampère
Rue Lavoisier
Rue Lamartine
Rue Torricelli
Rue Buffon
Rue Vaubien
Rue Alain Fournier
Rue Charles Gounod
Rue Arnaud Fraisse
Rue Ronsard
Rue Pierre Vasseur
Rue Joliot-Curie
Rue Saint-Aubin
Rue de la Vauve
Boulevard Ouest
Boulevard Est
Chemin de Michel
Chemin du Bois des Rames
Chemin de la Martinière
Chemin de la Mare Adam
Chemin des Grands Prés
Chemin des Chartreux
Chemin de la Troche
Chemin de Vauhallan
Chemin de Favreuse
Chemin Rural Numéro 18 de Favreuse à Jouy
Chemin Rural Numéro 17 de Vauhallan à Villiers-le-Bâcle à Villiers
Chemin Rural Numéro 4 de Saclay à Bièvres
Chemin Rural Numéro 29 de Villiers à Saclay
Voie Communale Numéro 4 de Saclay à Bièvres
Ruisseau de Vauhallon
Ruisseau de Corbeville
Rigole de Corbeville
Rigole de Favreuse
Rigole Domaniale
Rigole Dionysie
Compost
Les Gâtines
Résidence d'Orsay
Le Buisson Est
Le Buisson Pycar
Le Fond du Guichet
Les Roches Bleues
Les Hauts Prés
Les Bas Prés
Les Prés Lemps
Les Prés Gobert
Les Prés Gouillons
Les Prés Hauts
Les Prés Rouges
Les Prés Saint-Jean
Les Prés Saint-Martin
Les Prés Saint-Pierre
Les Prés Saint-Vincent
Les Prés Saint-Yves
Les Prés Saint-Yves
Les Prés Saint-Yves

Field Papers

Avenue verte

http://fieldpapers.org/atlases/63n7tmap/Y21

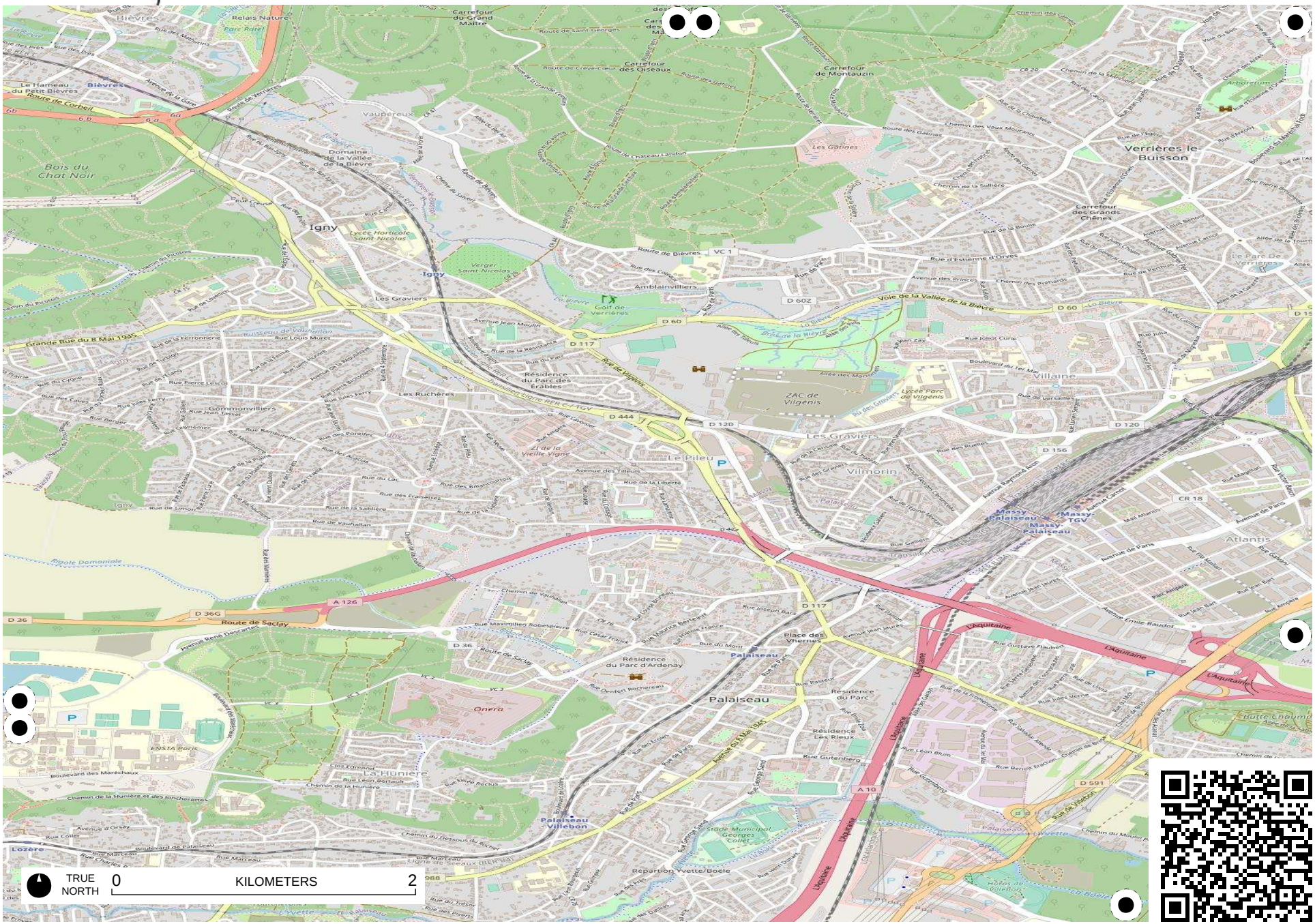

Field Papers

Avenue verte

http://fieldpapers.org/atlases/63n7tmap/Y22

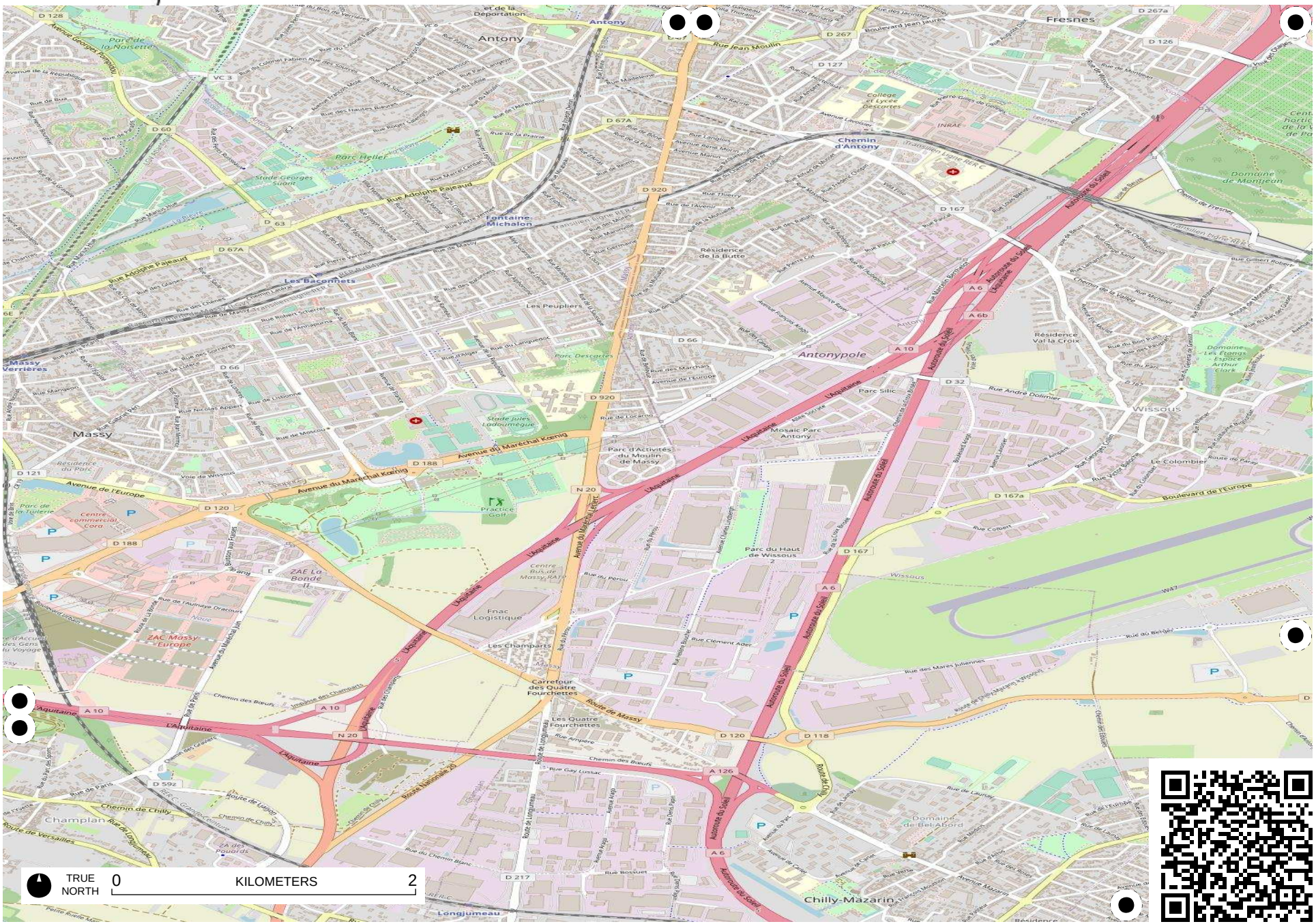

Field Papers

Avenue verte

http://fieldpapers.org/atlases/63n7tmap/Y23

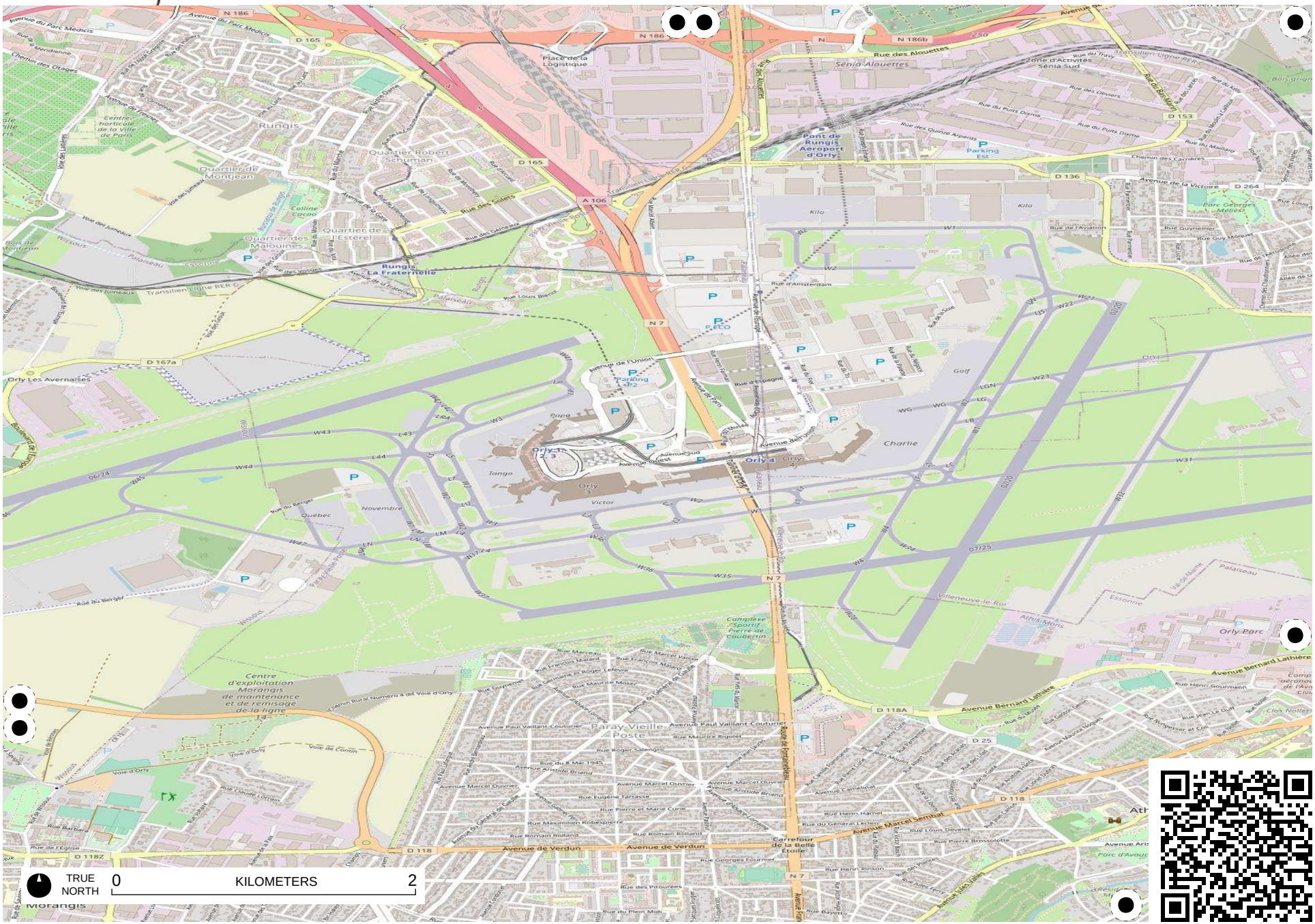

Field Papers

Avenue verte

http://fieldpapers.org/atlases/63n7tmap/Y24

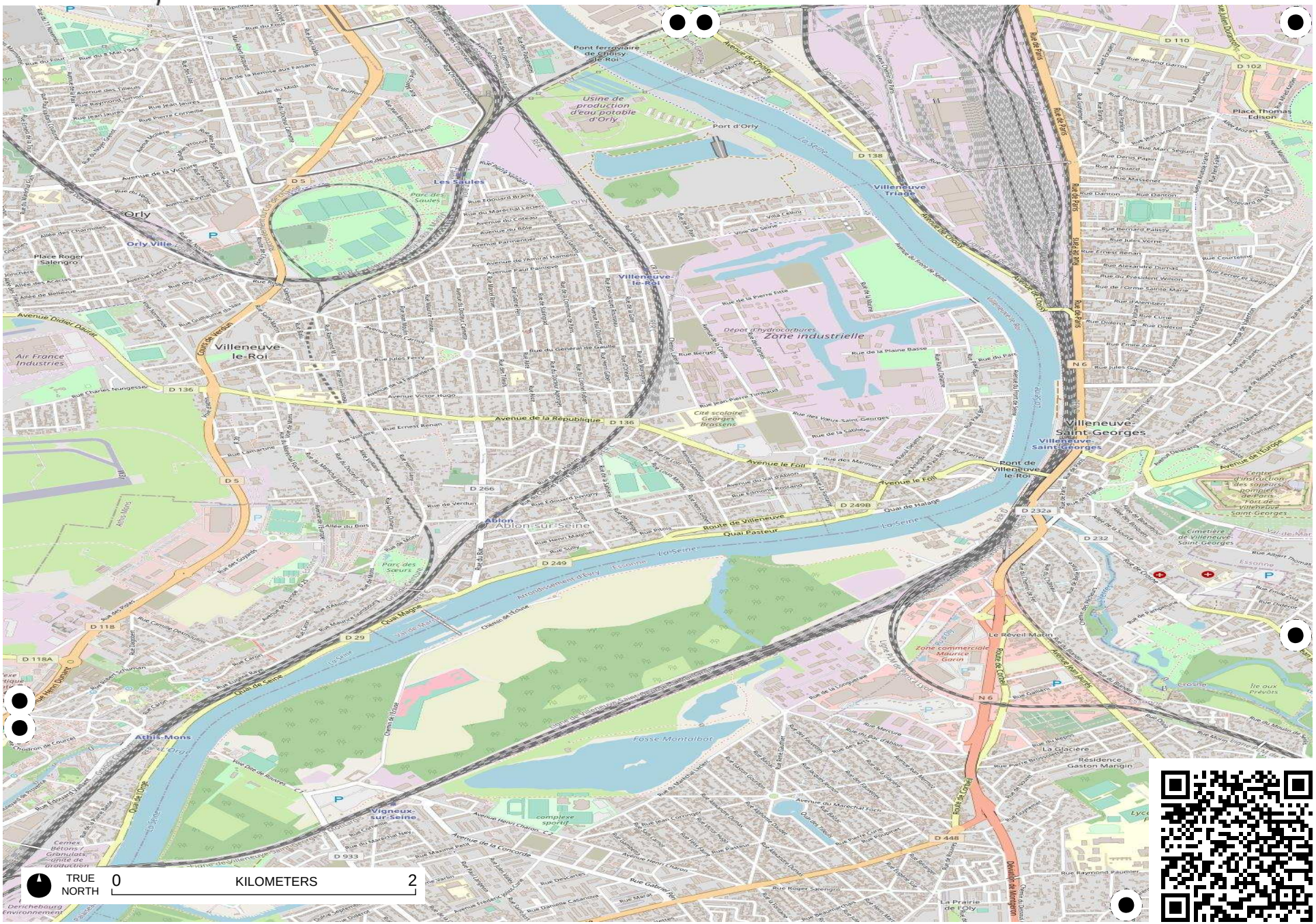

Field Papers

Avenue verte

http://fieldpapers.org/atlases/63n7tmap/Y25

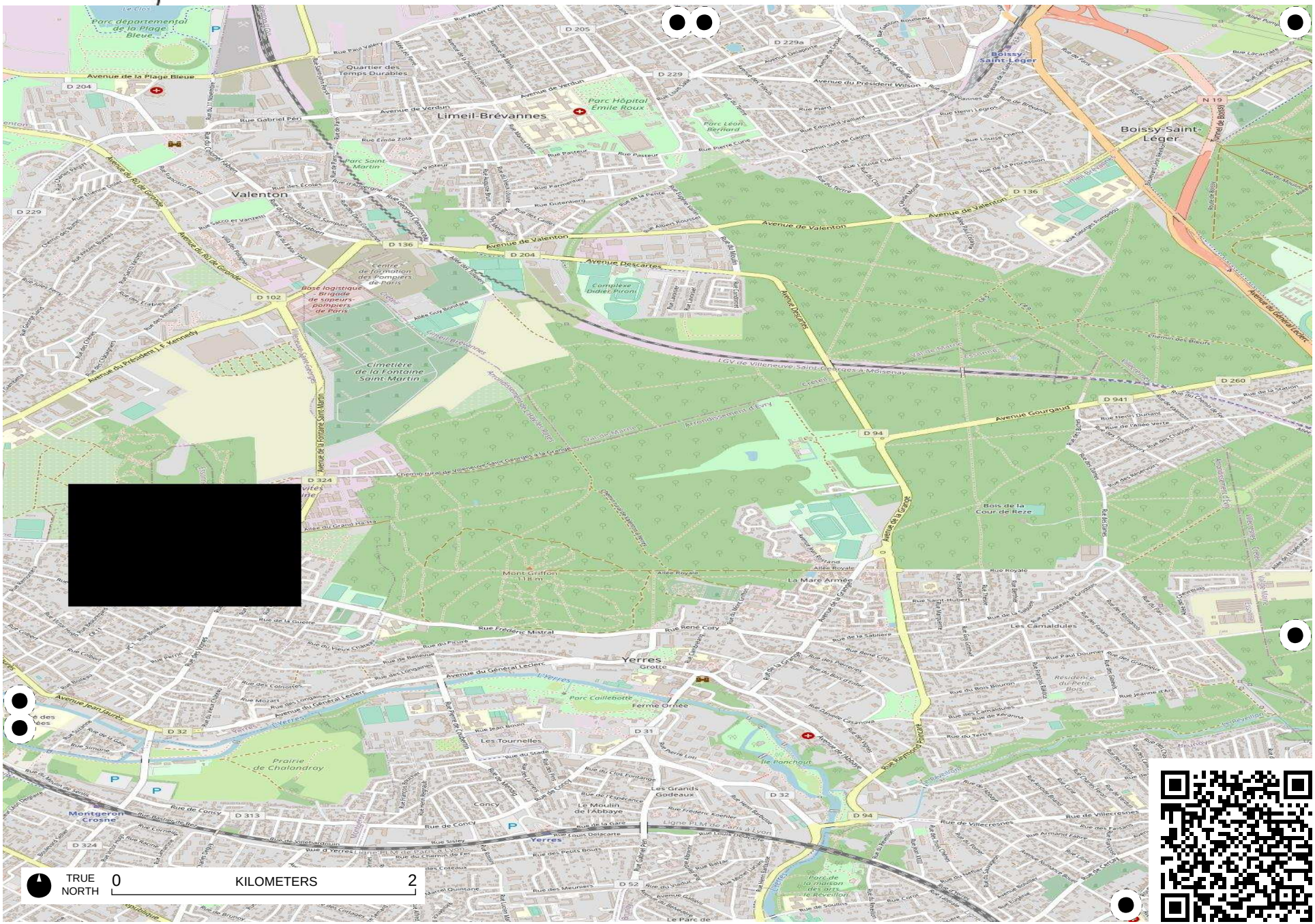

Field Papers

Avenue verte

http://fieldpapers.org/atlases/63n7tmap/Y3

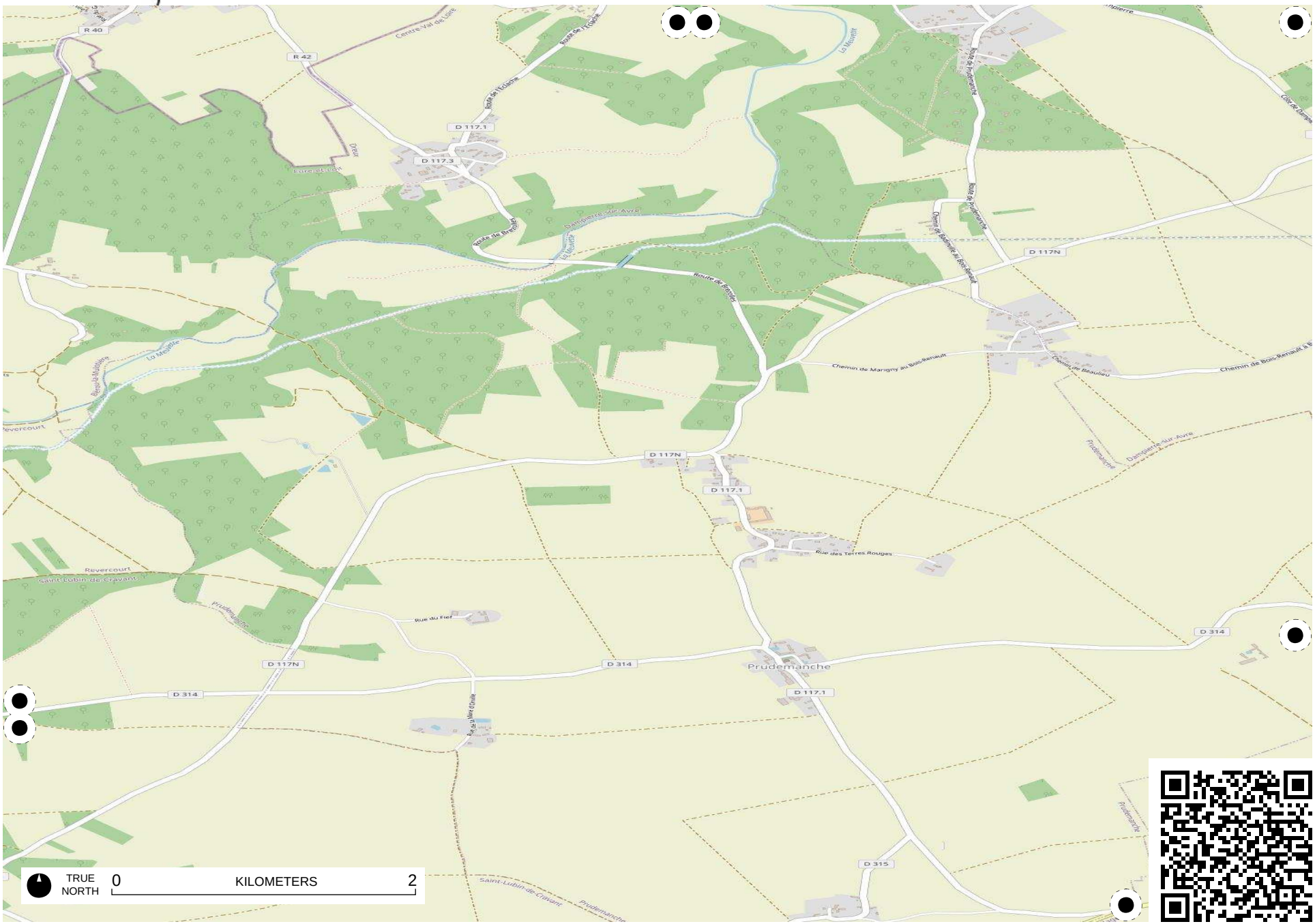

Field Papers

Avenue verte

http://fieldpapers.org/atlases/63n7tmap/Y4

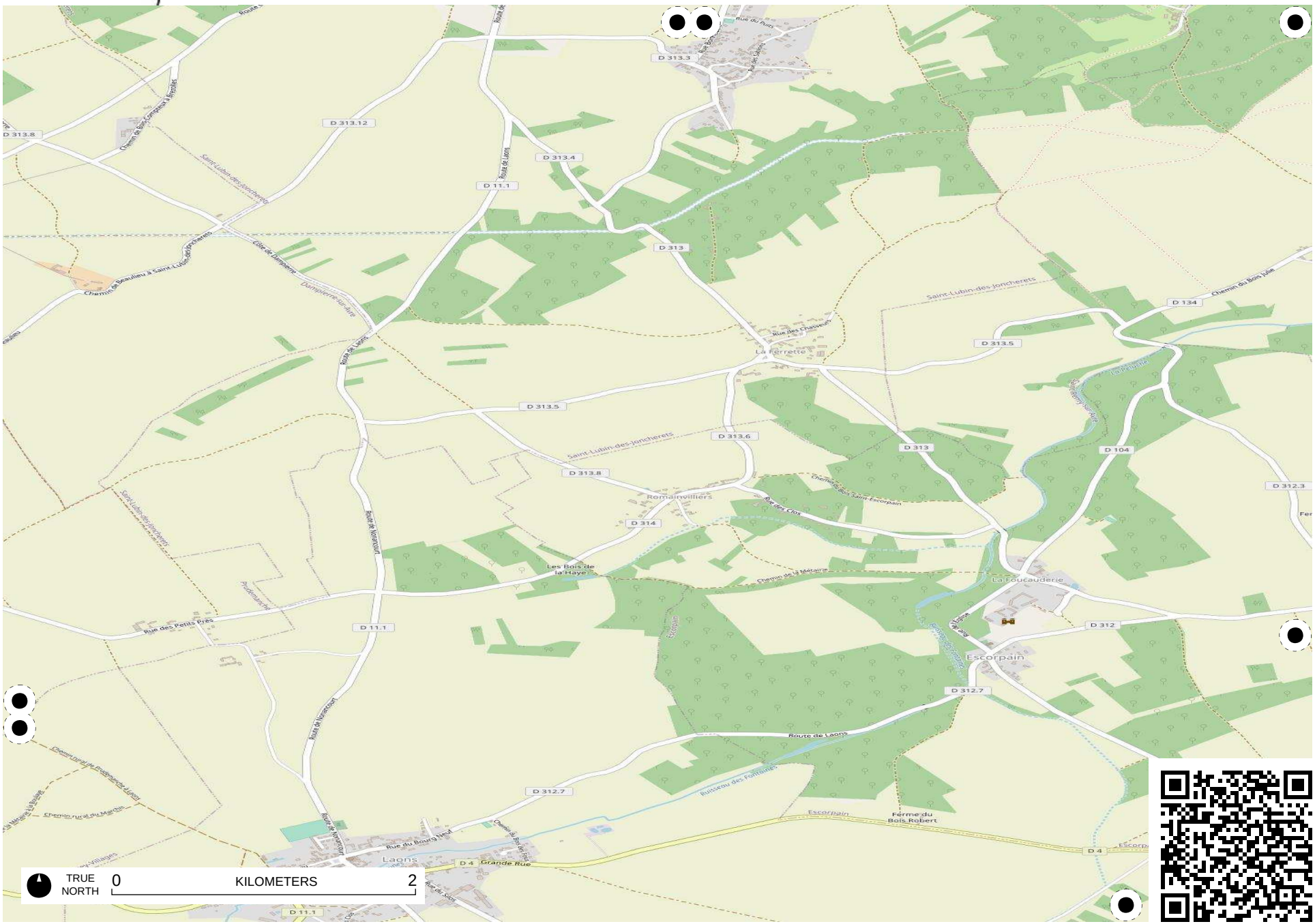

Field Papers

Avenue verte

http://fieldpapers.org/atlases/63n7tmap/Y5

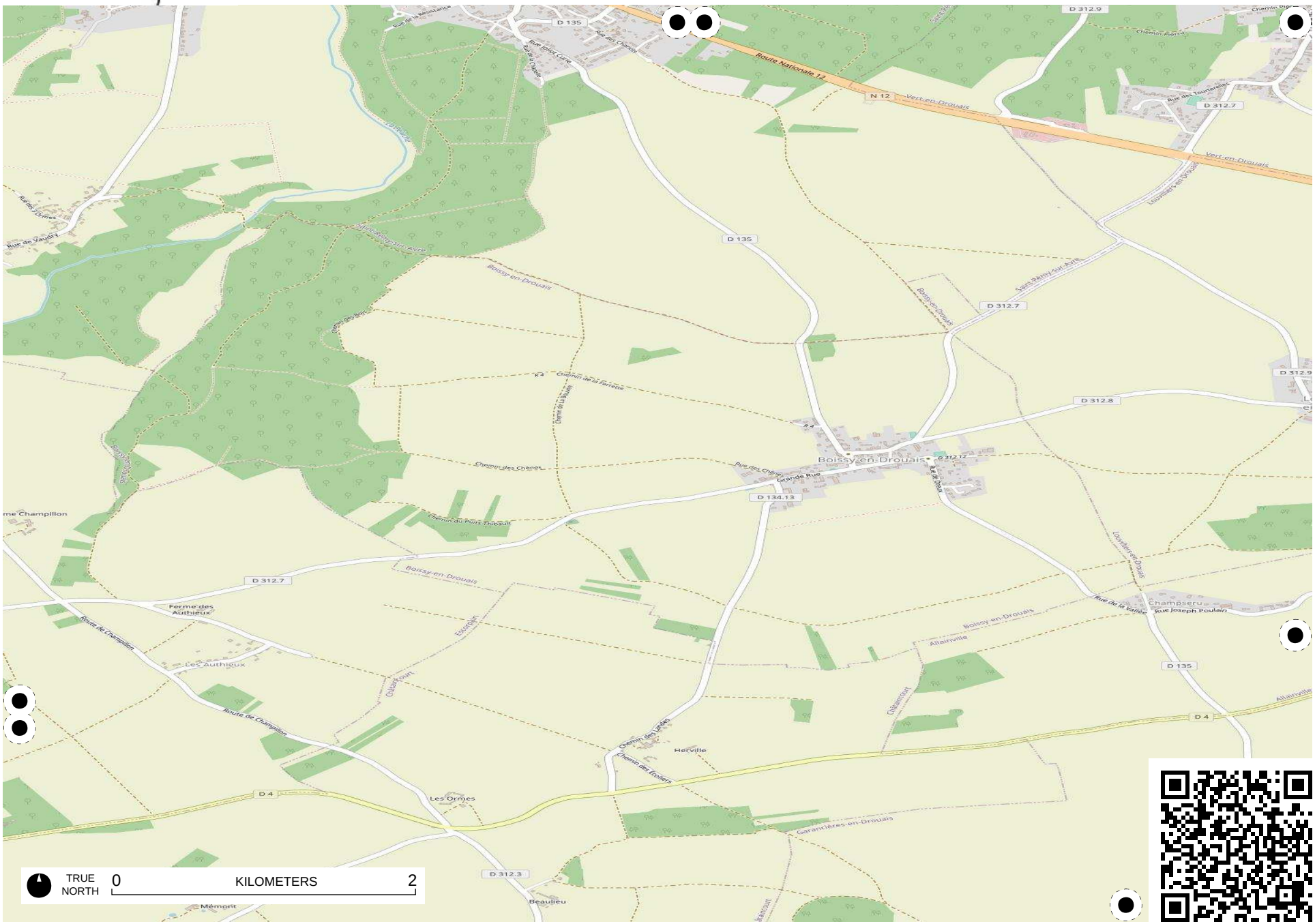

Field Papers

Avenue verte

http://fieldpapers.org/atlases/63n7tmap/Y6

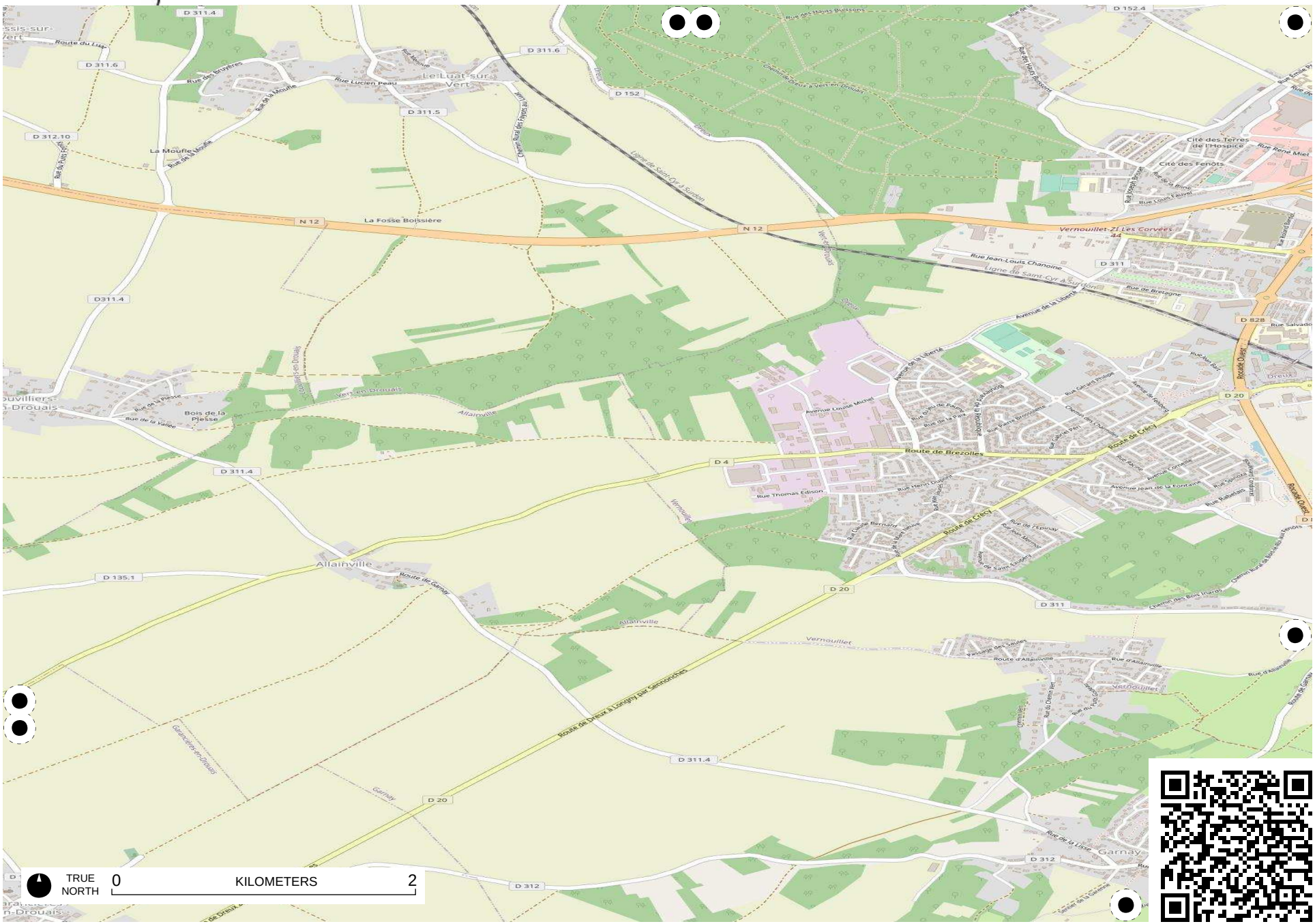

Field Papers

Avenue verte

http://fieldpapers.org/atlases/63n7tmap/Y7

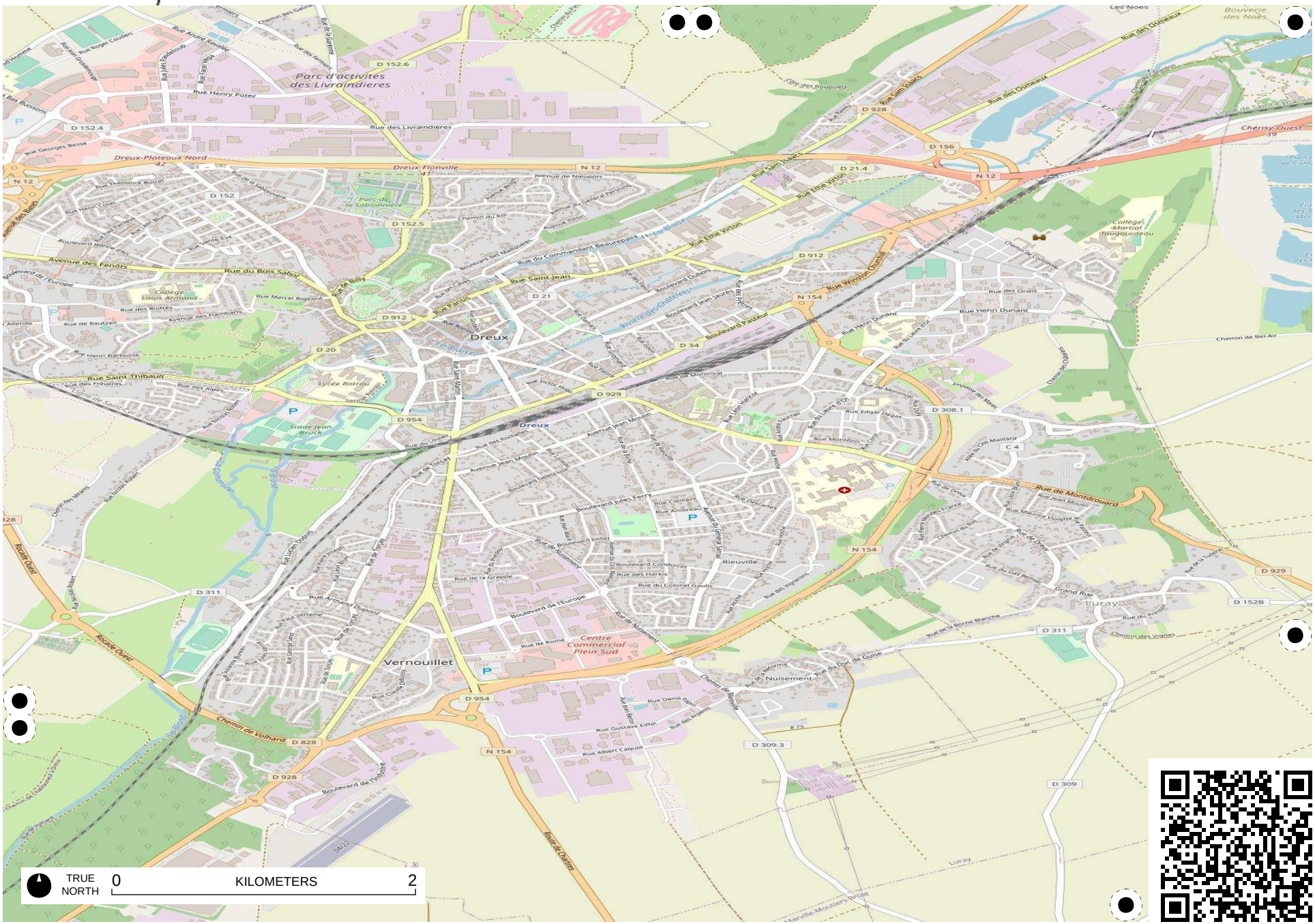

Field Papers

Avenue verte

http://fieldpapers.org/atlases/63n7tmap/Y8



Field Papers

Avenue verte

http://fieldpapers.org/atlases/63n7tmap/Y9

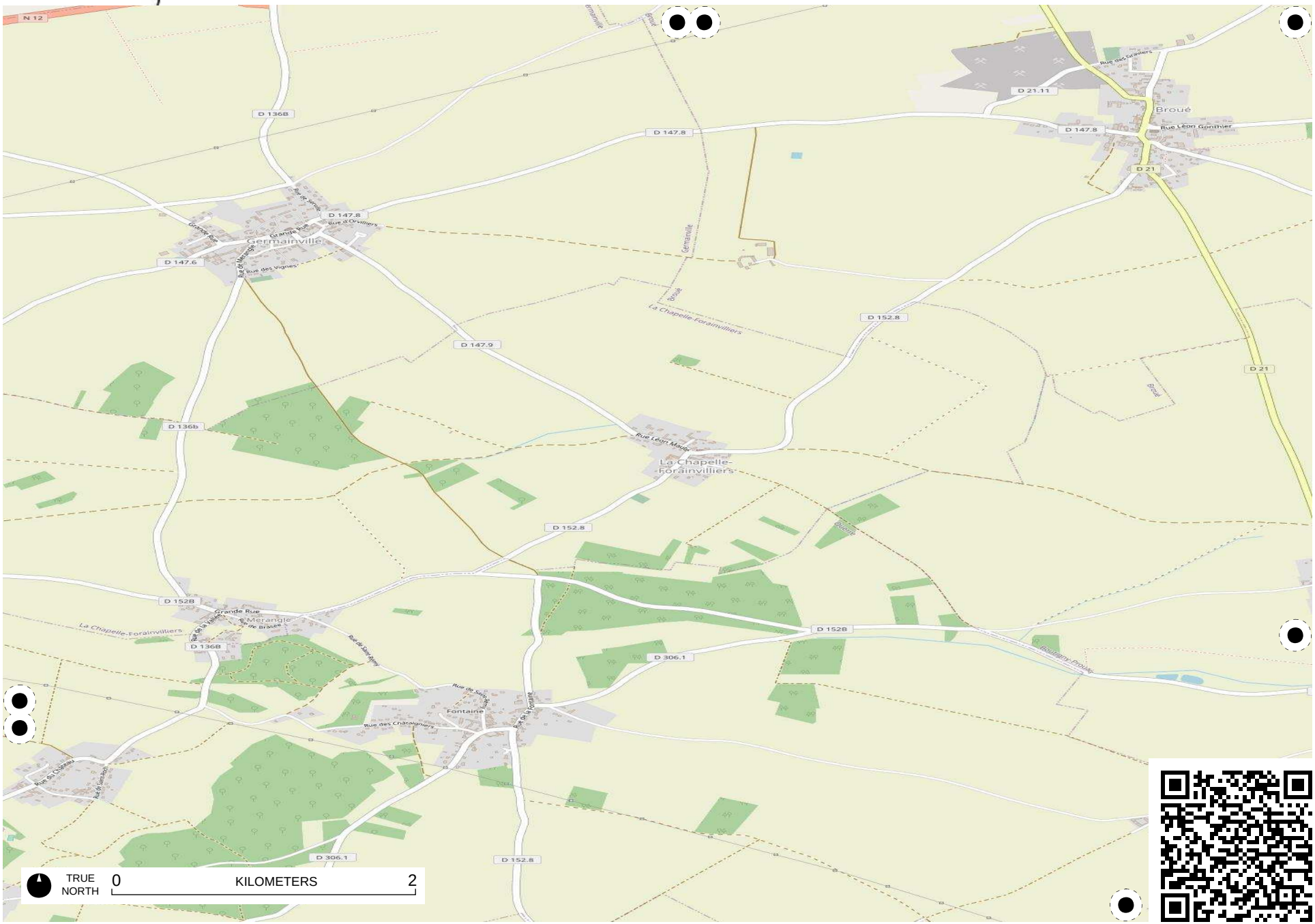

Field Papers

Avenue verte

http://fieldpapers.org/atlases/63n7tmap/Z1

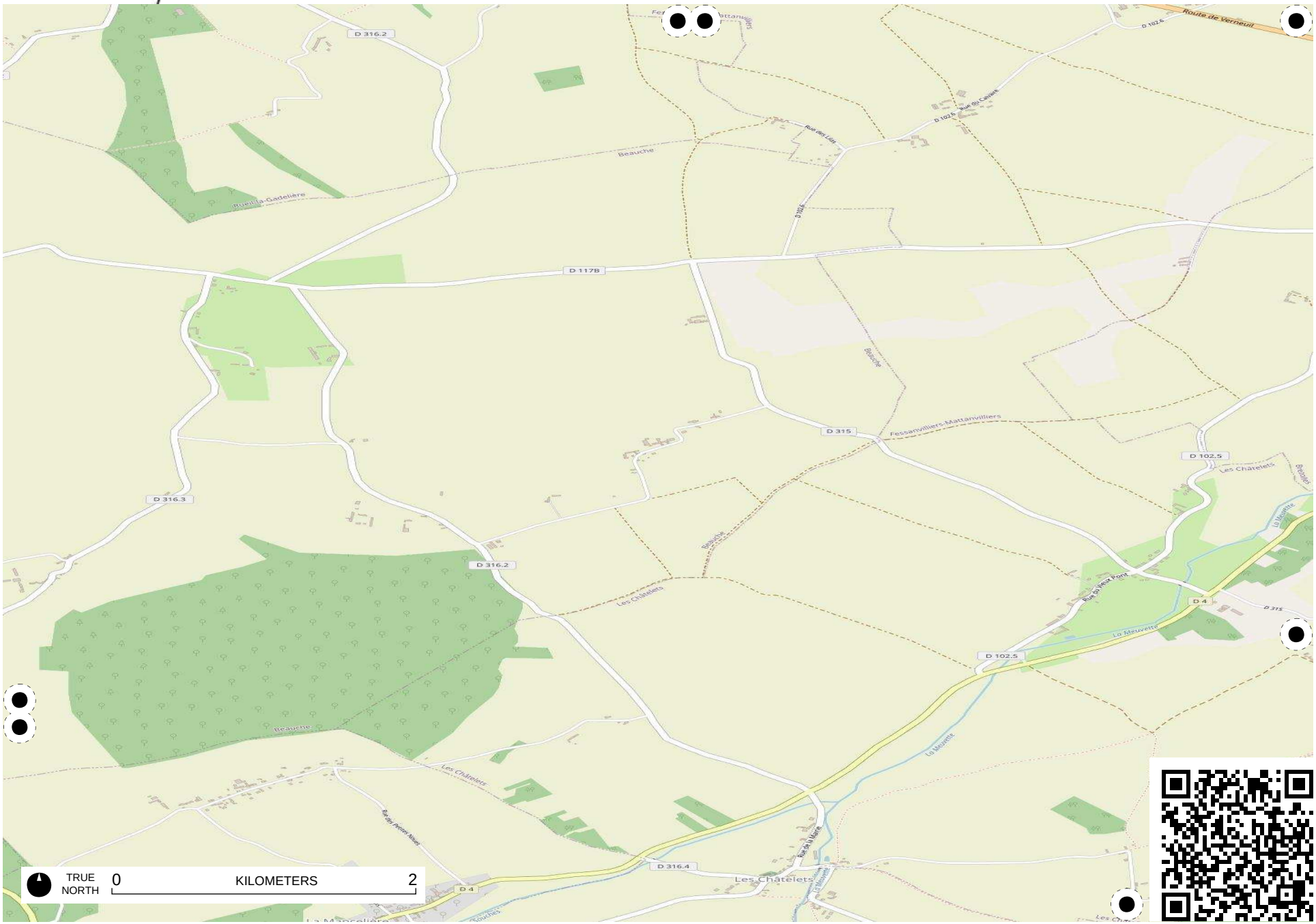

Field Papers

Avenue verte

http://fieldpapers.org/atlases/63n7tmap/Z10

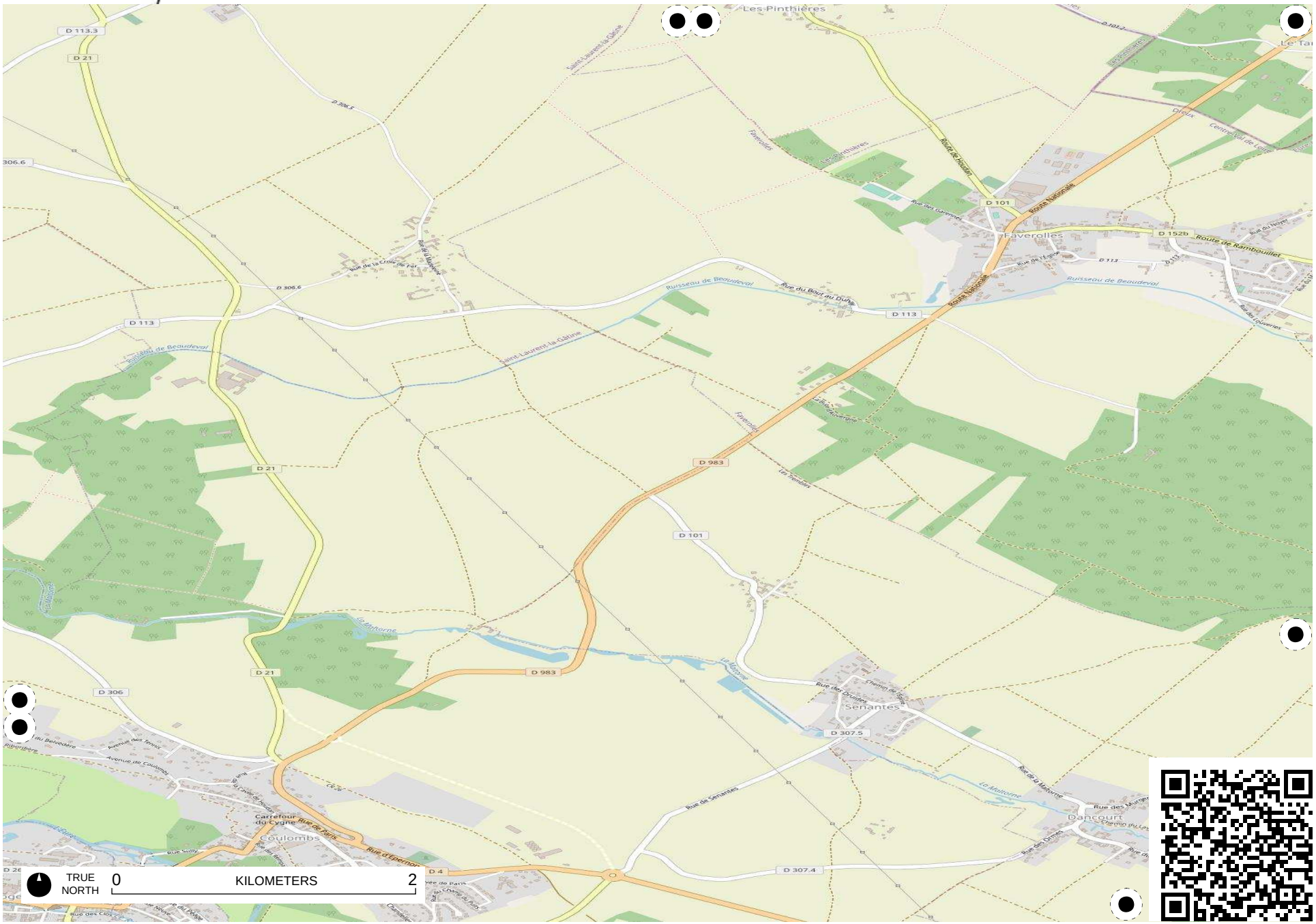

Field Papers

Avenue verte

http://fieldpapers.org/atlases/63n7tmap/Z11


TRUE NORTH
0
KILOMETERS
2
Route de la Boissière
Route de Faverolles
Rue de Rambouillet
Route Départementale 71
Route des Roches
Route du Peuple Roi
Route de Mauzaise
Rue des Écoles
La Boissière-École
Mittainville
Saint-Lucien
Rue du Pavé
Rue de Faverolles
Route de Saint-Lucien
Route du Val
Rue des Noues
Rue des Ruelles
Rue de la Grenouillère
Rue des Pâtis
Rue du Clocher
Rue des Pressoirs
Chemin de la Berthière
Chemin de Saint-Lucien
Rue de la Croix du Val
Rue du Moulin
Rue des Closeaux
Rue du Long Champ
Rue de la Grande Voie
Grande Rue
Rue de Chartres
Rue de Dreux
Rue de Mantes
Rue de Versailles
Rue de Rambouillet
Rue de Paris
Rue de Saint-Pancrace
Rue de la Hauteville

Field Papers

Avenue verte

http://fieldpapers.org/atlases/63n7tmap/Z12



Field Papers

Avenue verte

http://fieldpapers.org/atlases/63n7tmap/Z13

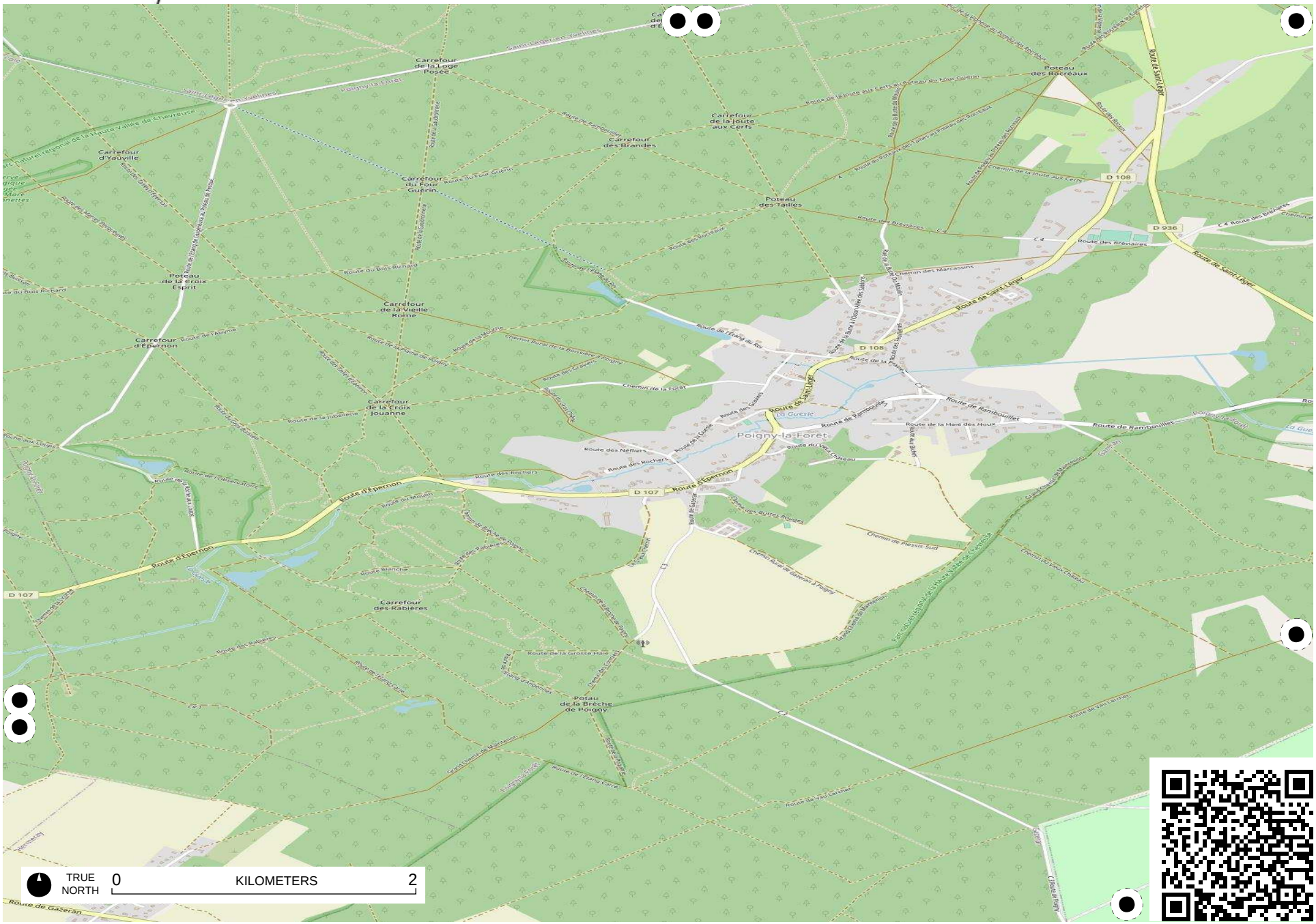

Field Papers

Avenue verte

http://fieldpapers.org/atlases/63n7tmap/Z14

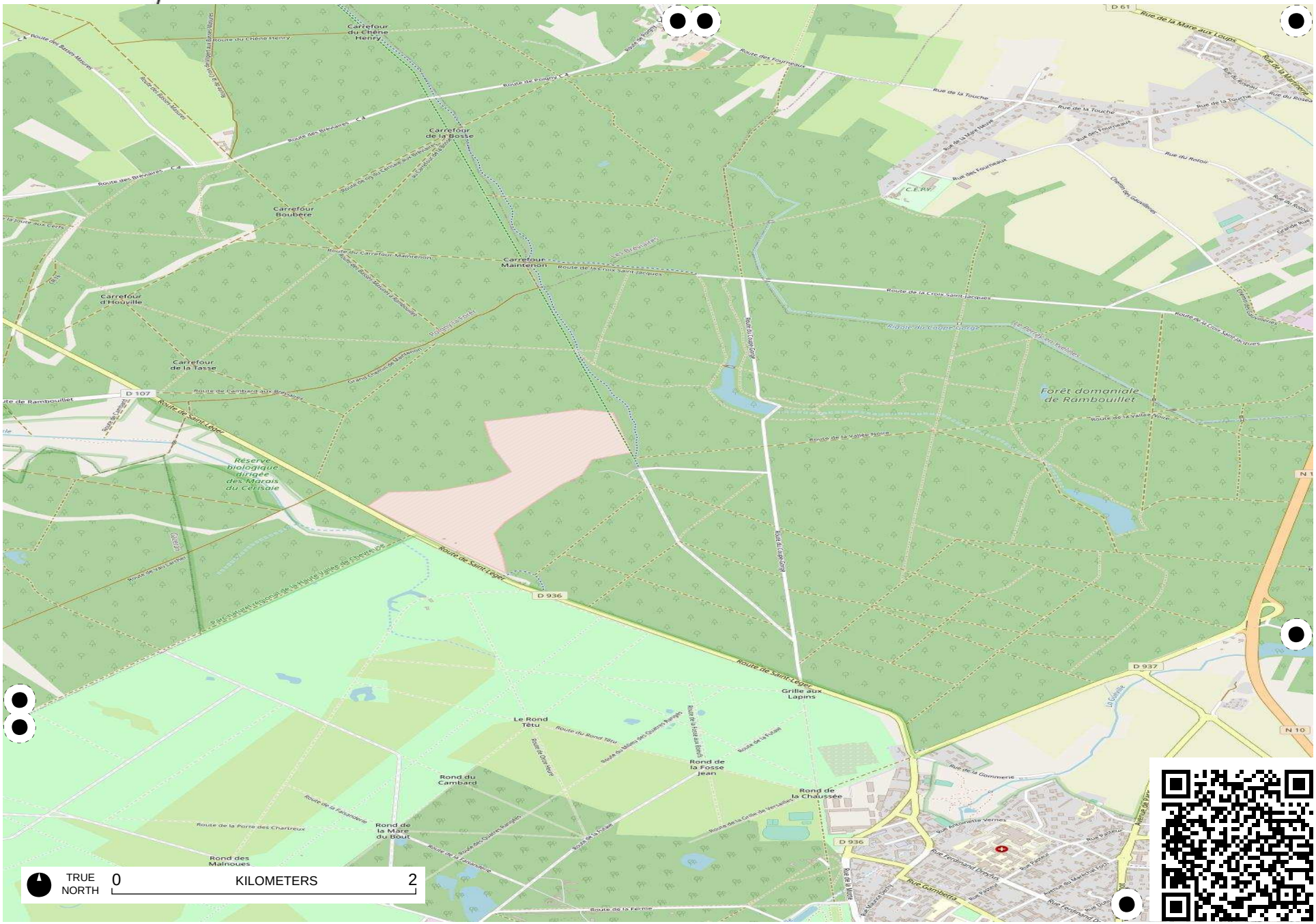

Field Papers

Avenue verte

http://fieldpapers.org/atlases/63n7tmap/Z15

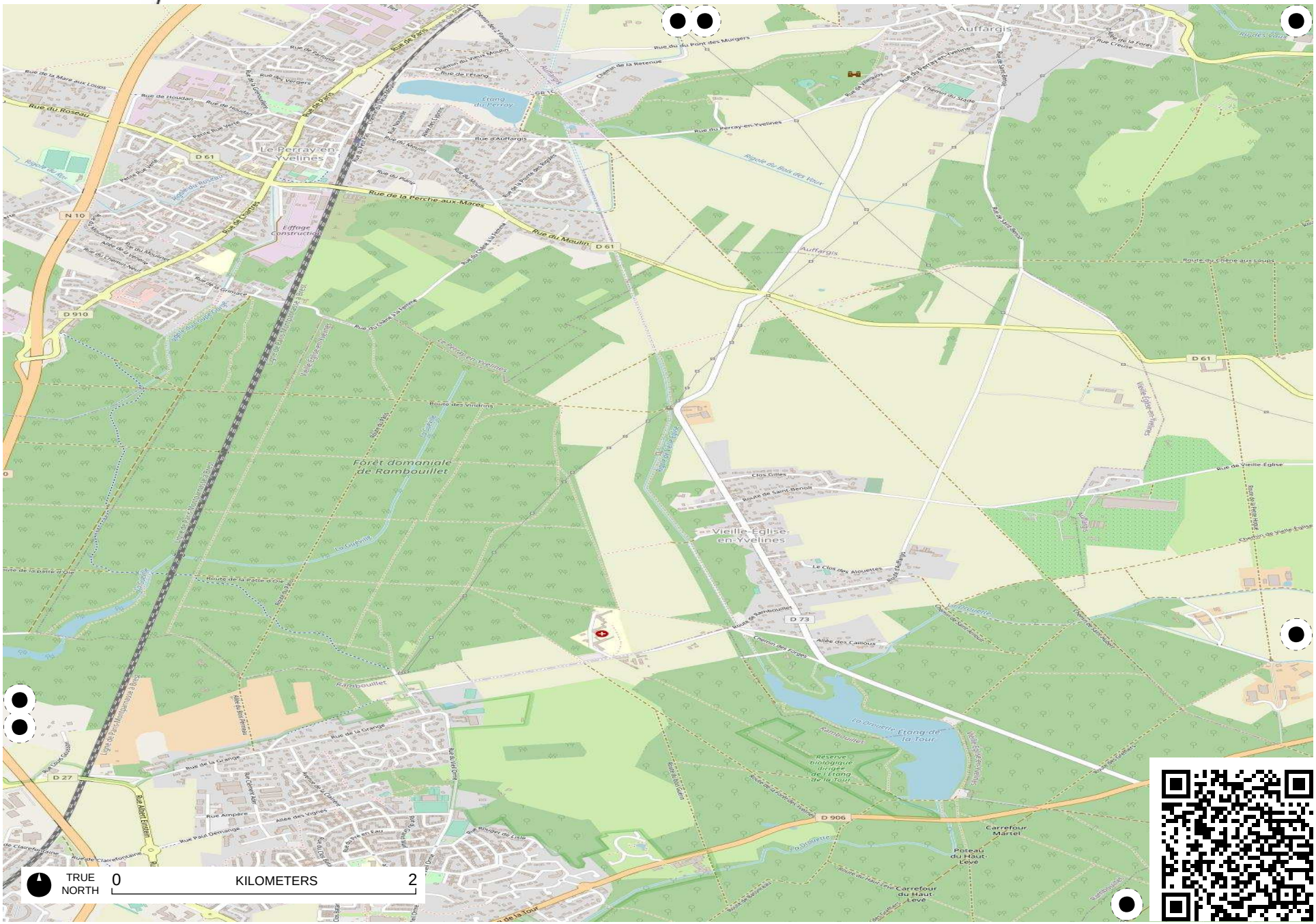

Field Papers

Avenue verte

http://fieldpapers.org/atlases/63n7tmap/Z16



Field Papers

Avenue verte

http://fieldpapers.org/atlases/63n7tmap/Z17



Field Papers

Avenue verte

http://fieldpapers.org/atlases/63n7tmap/Z18



Field Papers

Avenue verte

http://fieldpapers.org/atlases/63n7tmap/Z19

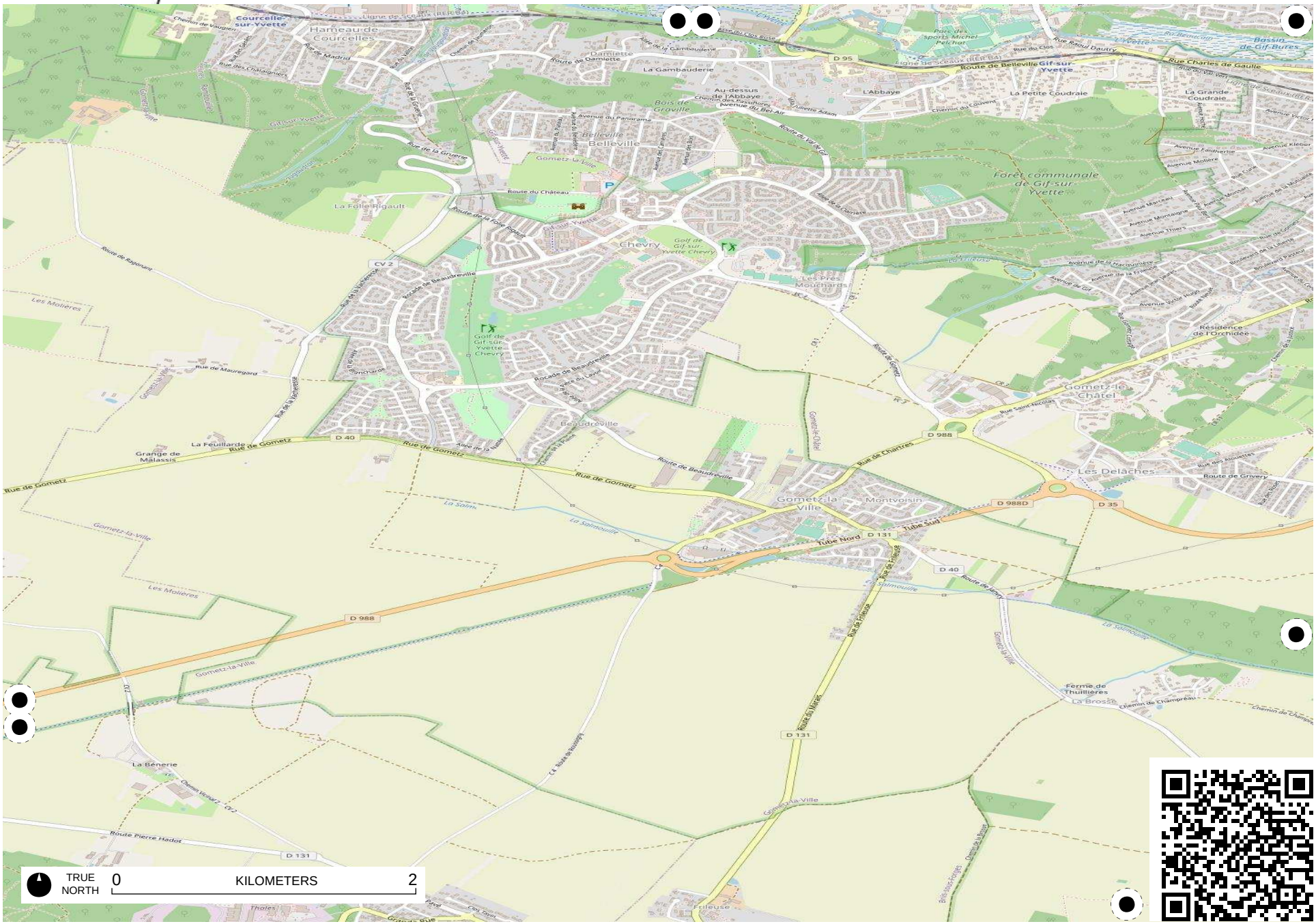

Field Papers

Avenue verte

http://fieldpapers.org/atlases/63n7tmap/Z2

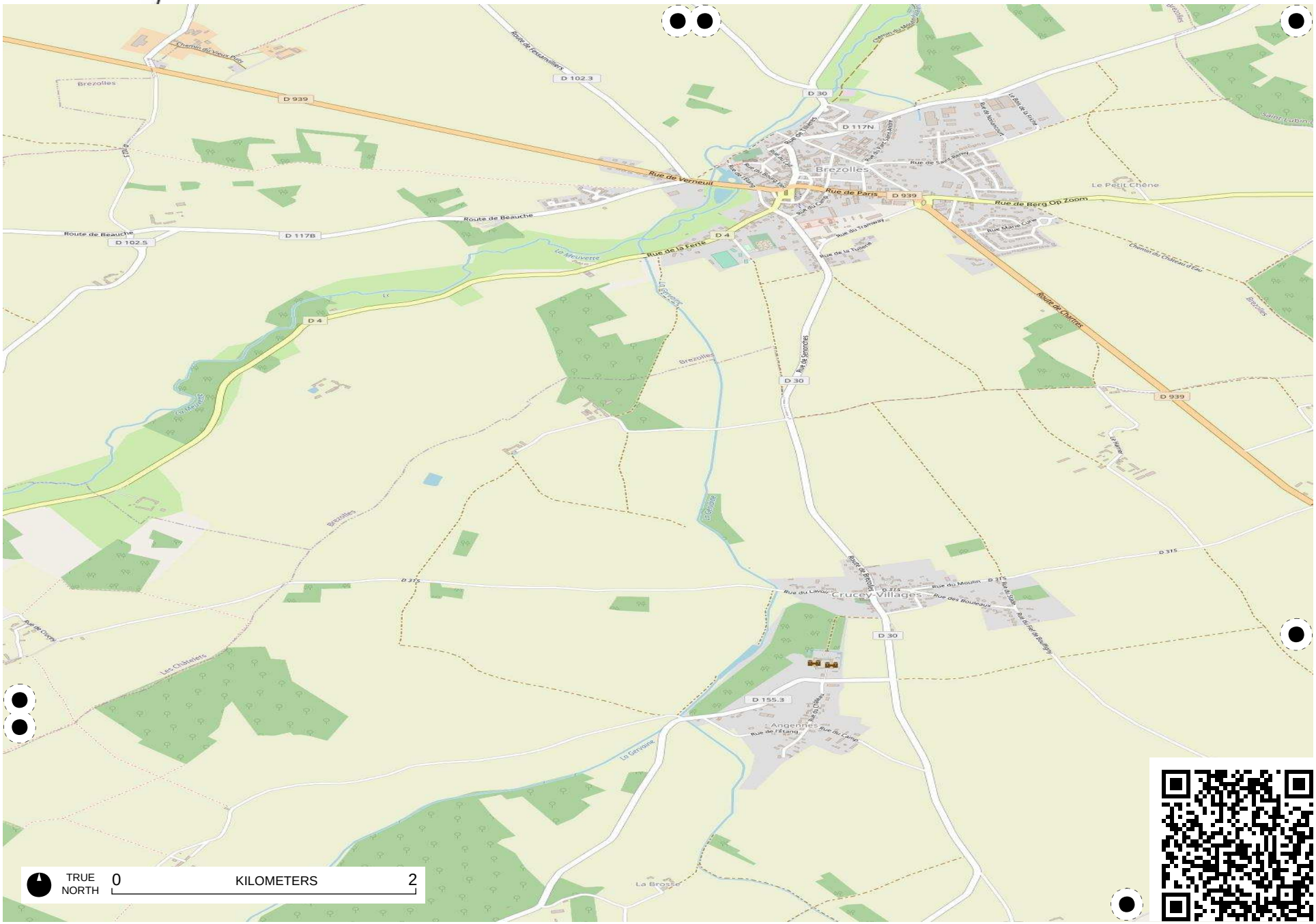

Field Papers

Avenue verte

http://fieldpapers.org/atlases/63n7tmap/Z20

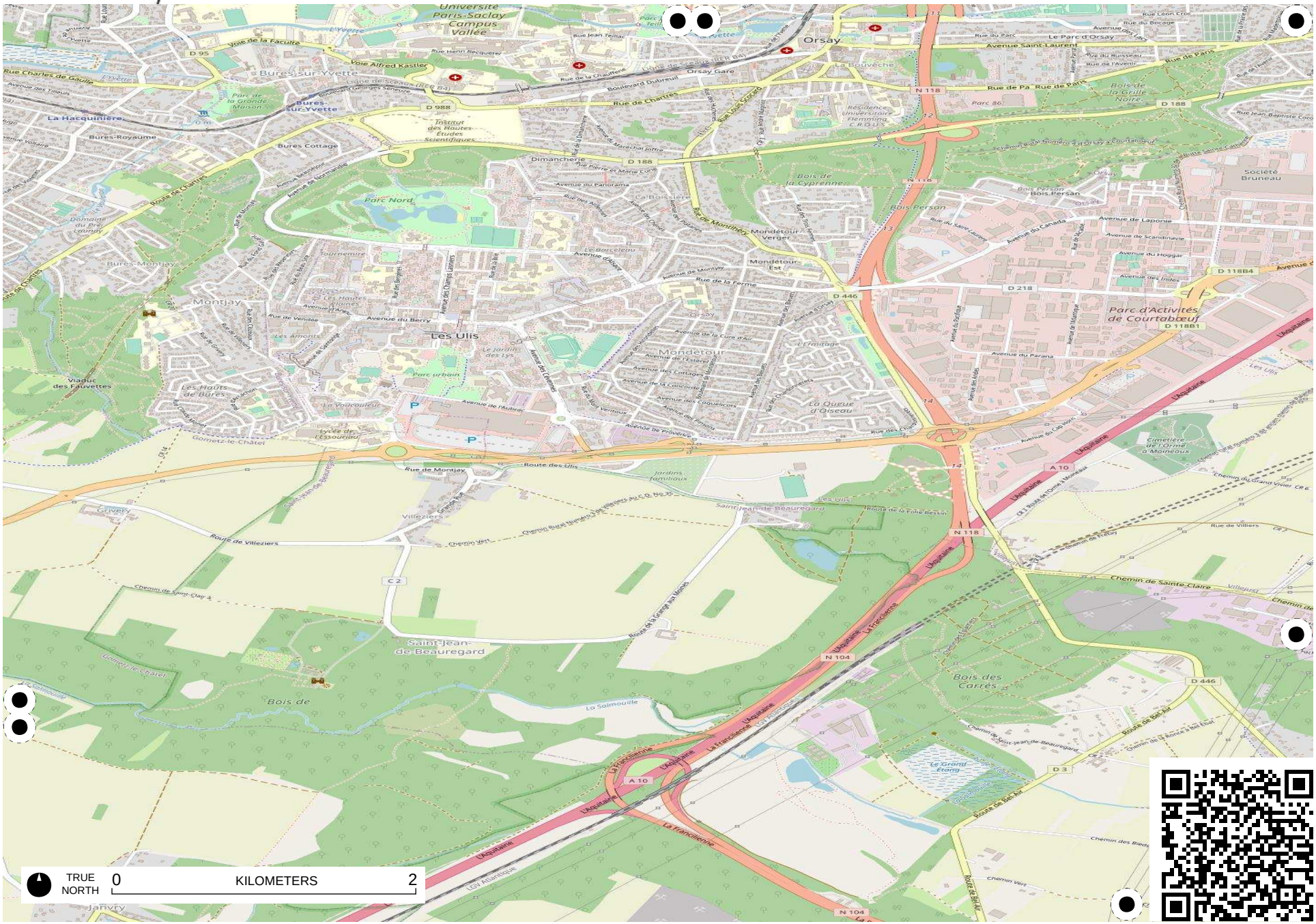
Université Paris-Saclay Campus Vallée
Orsay
Bures-sur-Yvette
Les Ulis
Montjay
Mondétour
Saint-Jean-de-Beauregard
Parc d'Activités de Courtabœuf
Bois de la Cyprenne
Bois Persan
Bois des Carrés
Parc Nord
Parc urbain
Jardins familiaux
Route de Chartres
Rue de Montjay
Route des Ulis
Route de Villeziers
Rue de Paris
Avenue du Berry
Avenue de la Ferme
Boulevard Dubreuil
Orsay Gare
Rue de la Chaufferie
Voie de la Faculté
Voie Alfred Kastler
Rue de Montlhéry
Avenue de Scandinavie
Avenue du Canada
Avenue du Parana
Avenue de Laponie
Avenue du Hoggar
Avenue des Indes
Avenue du Cap Vert
Avenue de Provence
Avenue de l'Aubrée
Avenue de la Concorde
Avenue de la Cure d'Air
Avenue de l'Estérel
Avenue des Cottages
Avenue des Coquelicots
Avenue des Pâtocs
Avenue de Mondétour
Avenue de la Commanderie
Avenue de la Cour de France
Avenue de la Grande Ourse
Avenue de la Cour d'Orsay
Avenue de Saint-Jean-de-Beauregard
Avenue du Bois de Boulogne
Avenue des Champs Lasniers
Avenue des Cèdres
Avenue de Normandie
Avenue Beaumont
Avenue du Panorama
Avenue d'Ulysse
Avenue de Montjay
Avenue du Parc
Avenue Saint-Laurent
Avenue du Ruisseau
Avenue de l'Avenir
Avenue du Bocage
Avenue du Parc d'Orsay
Rue du Bocage
Rue Léon Croizat
Rue du Parc
Rue du Ruisseau
Rue de l'Avenir
Rue de la Forêt
Rue du Saint-Laurent
Rue de Scandinavie
Rue de Norvège
Rue de Suède
Rue de Finlande
Rue de Laponie
Rue de Montjay
Rue de Vendôme
Rue de Chartres
Rue de la Cure d'Air
Rue de la Commanderie
Rue de la Cour de France
Rue de la Grande Ourse
Rue de la Cour d'Orsay
Rue de Saint-Jean-de-Beauregard
Rue du Bois de Boulogne
Rue des Champs Lasniers
Rue des Cèdres
Rue de Normandie
Rue Beaumont
Rue du Panorama
Rue d'Ulysse
Rue de Montjay
Rue du Parc
Rue Saint-Laurent
Rue du Ruisseau
Rue de l'Avenir
Rue du Bocage
Rue Léon Croizat
Rue du Parc

Field Papers

Avenue verte

http://fieldpapers.org/atlases/63n7tmap/Z21

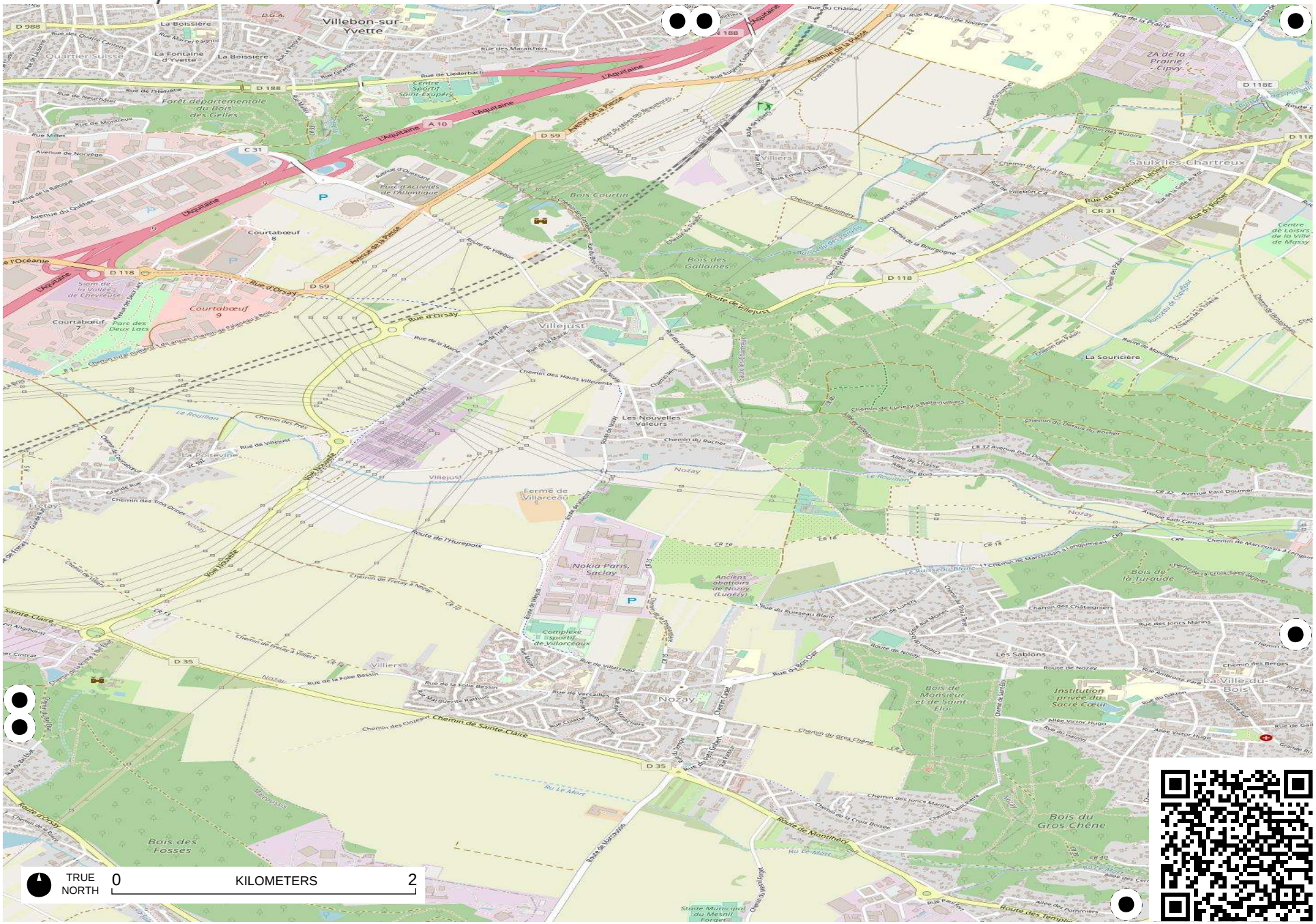

Field Papers

Avenue verte

http://fieldpapers.org/atlases/63n7tmap/Z22

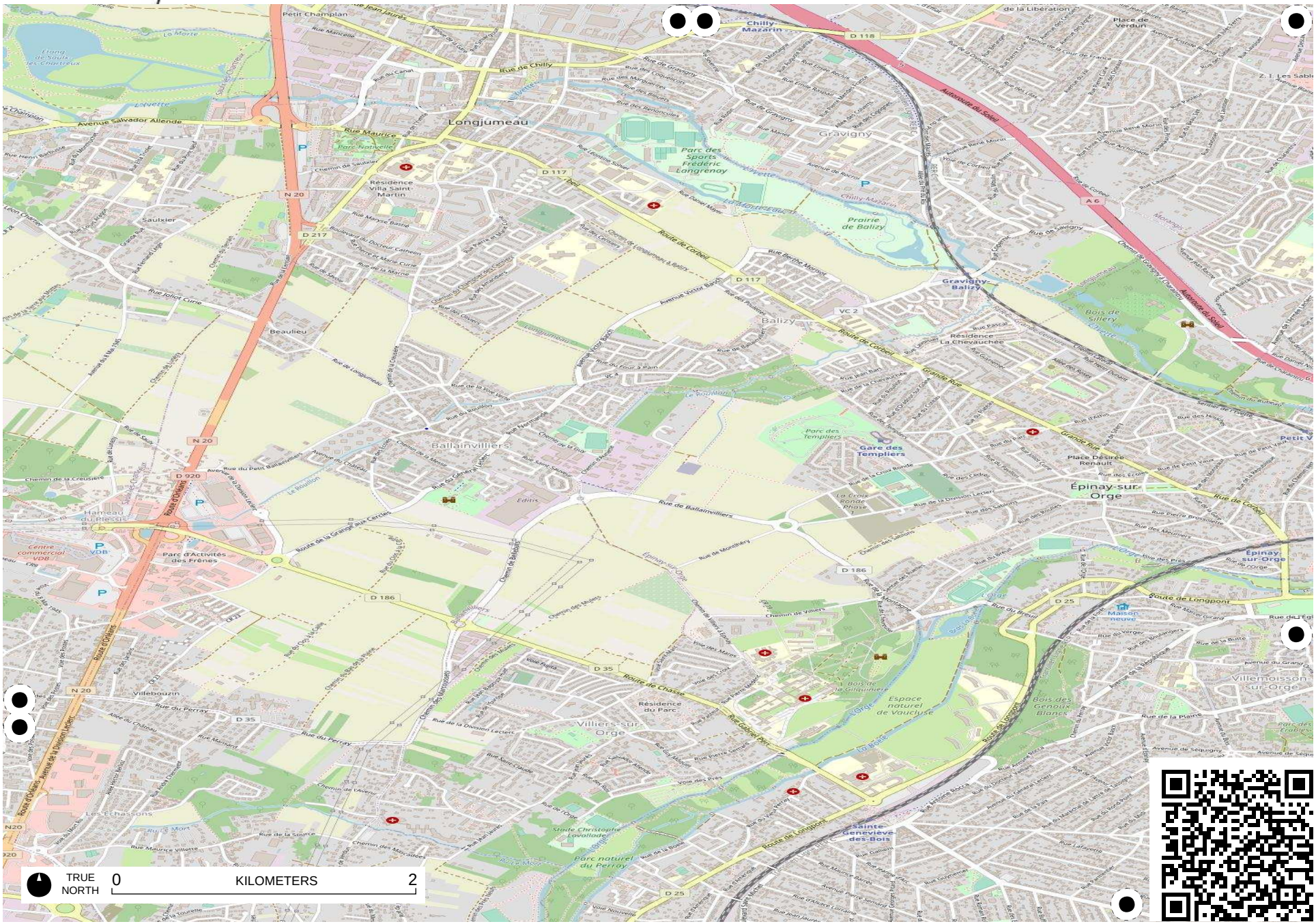

Field Papers

Avenue verte

http://fieldpapers.org/atlases/63n7tmap/Z23

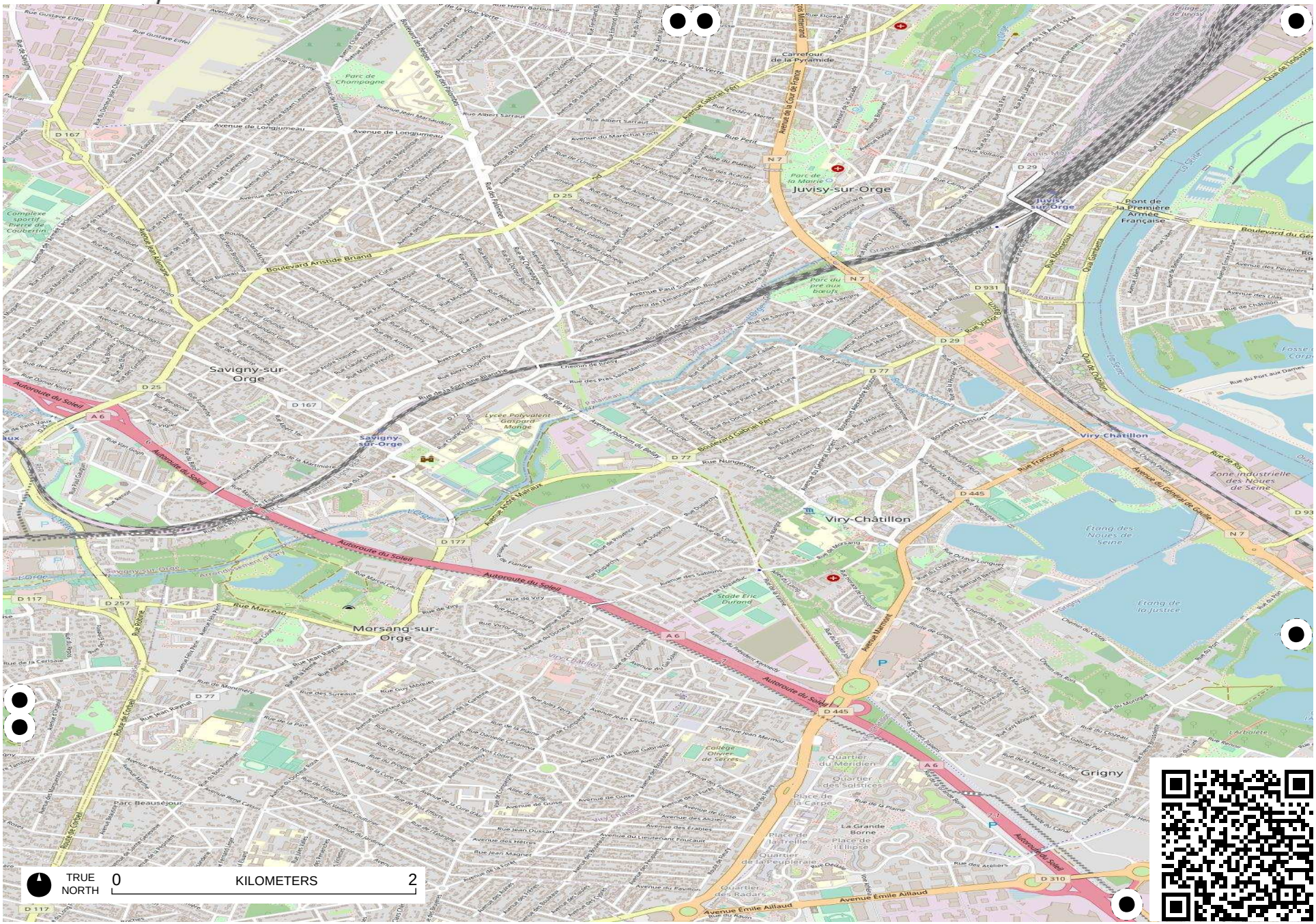
TRUE NORTH
0
KILOMETERS
2
Savigny-sur-Orge
Morsang-sur-Orge
Juvisy-sur-Orge
Viry-Châtillon
Grigny
Carrefour de la Pyramide
Parc de Champagne
Parc de la Mairie
Parc du pre aux Bœufs
Lycée Polyvalent Gaspard Monge
Stade Eric Durand
Etang des Noues de Seine
Etang de la justice
Parc Beausejour
Pont de la Première Armée Française
Zone industrielle des Noues de Seine
Autoroute du Soleil
Boulevard Aristide Briand
Boulevard Gabriel Péri
Avenue de Longjumeau
Avenue Émile Aillaud
Rue Marceau
Rue Francœur
Avenue Marmont
Avenue du Général de Gaulle
Avenue de la Cour de France
Quai de l'Industrie
Rue du Port aux Dames
Rue de Viry
Rue de Savigny
Rue Nungesser et Coli
Avenue Joachim du Bellay
Avenue André Malraux
Avenue Gabriel Péri
Avenue Jean Jaurès
Avenue Jean Mermoz
Avenue Paul Santerre
Avenue de la Belle Gabrielle
Avenue de Guise
Avenue des Abbesses
Avenue des Frères
Avenue des Tilleuls
Avenue des Peupliers
Avenue des Ulis
Avenue Jean Marcaudon
Avenue Gabriel Péri
Avenue Jean Allemane
Avenue de la Terrasse
Avenue du Maréchal Foch
Avenue de la Bergerie
Avenue de la Pépinière
Avenue de la Cour de France
Avenue Voltaire
Avenue Laënnec
Avenue Lavoisier
Avenue Pasteur
Avenue Victor Hugo
Avenue Jean Moulin
Avenue Jean Rostand
Avenue Jean Charcot
Avenue Jean Mermoz
Avenue Jean Dussart
Avenue des Hêtres
Avenue des Frênes
Avenue du Lieutenant Foucault
Avenue du Pavillon
Avenue des Ateliers
Avenue des Aliziers
Avenue de Guise
Avenue de la Cure d'Air
Avenue de la Forêt
Avenue de la Plaine
Avenue de la Terrasse
Avenue de la Belle Gabrielle
Avenue de la Cour de France
Avenue de la Pépinière
Avenue de la Bergerie
Avenue du Maréchal Foch
Avenue Jean Marcaudon
Avenue de Longjumeau
Avenue Gustave Eiffel
Avenue du Verger
Avenue Albert Sarraut
Avenue Gabriel Péri
Avenue Jean Allemane
Avenue Paul Santerre
Avenue Joachim du Bellay
Avenue André Malraux
Avenue Jean Jaurès
Avenue Jean Mermoz
Avenue Jean Charcot
Avenue Jean Rostand
Avenue Victor Hugo
Avenue Jean Moulin
Avenue Voltaire
Avenue Laënnec
Avenue Lavoisier
Avenue Pasteur
Avenue des Tilleuls
Avenue des Peupliers
Avenue des Ulis
Avenue du Général de Gaulle
Avenue Émile Aillaud
Rue Marceau
Rue Francœur
Rue de Viry
Rue de Savigny
Rue Nungesser et Coli
Rue du Port aux Dames
Rue de la Fontaine Blanche
Rue de la Martinière
Rue de la Cerisaie
Rue de Corbeil
Rue Marcel Cachin
Rue Jean Rostand
Rue Jules Ferry
Rue Victor Hugo
Rue Danielle Casanova
Rue Guy Môquet
Rue de la Paix
Rue de la Plaine
Rue de la Treille
Rue de la Forêt
Rue des Ateliers
Rue du Port aux Dames
Rue du Moulin
Rue du Cimetière
Rue du Chemin Vert
Rue du Bois
Rue de la Cerisaie
Rue de Montlhéry

Field Papers

Avenue verte

http://fieldpapers.org/atlases/63n7tmap/Z24

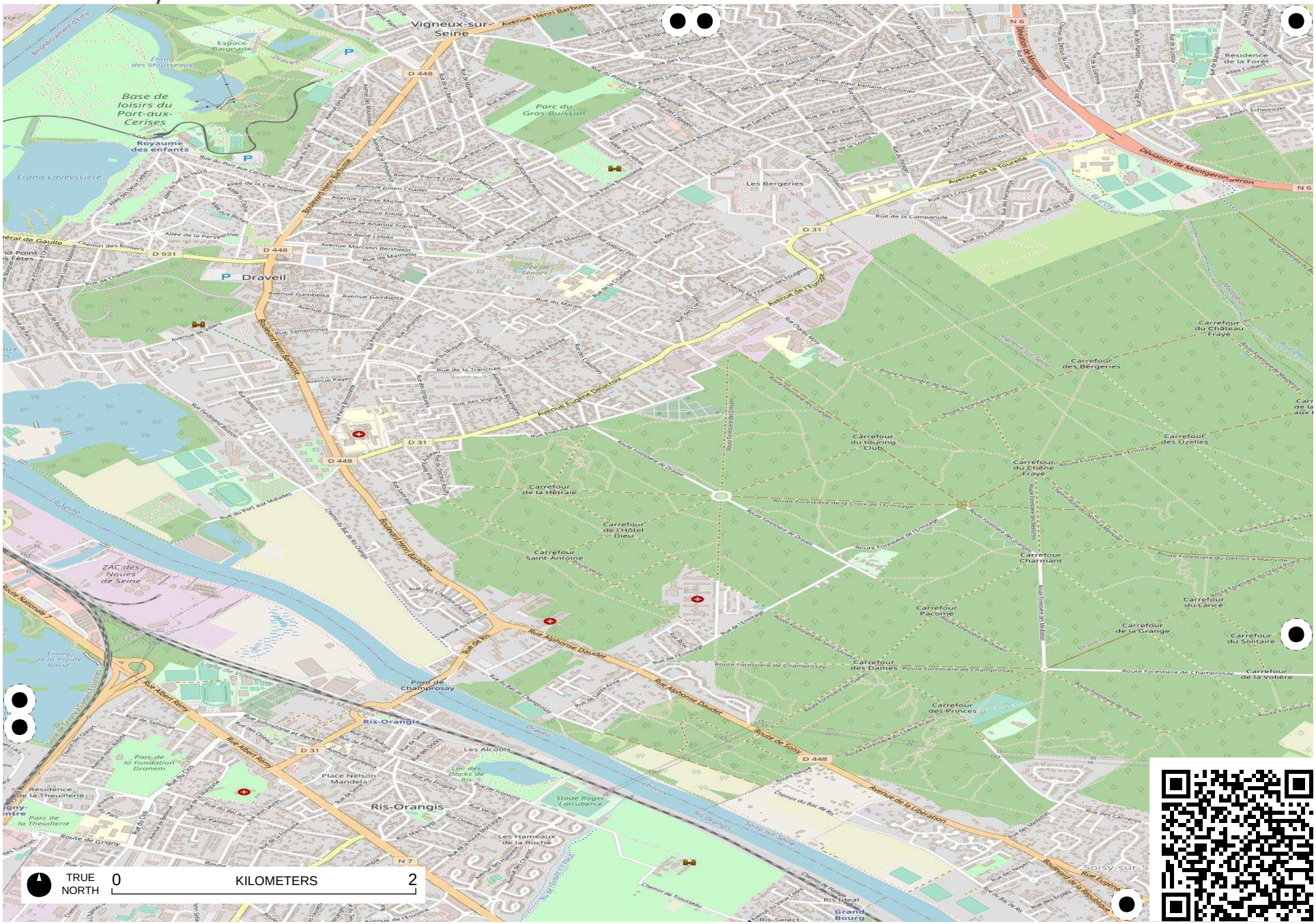

Field Papers

Avenue verte

http://fieldpapers.org/atlases/63n7tmap/Z25

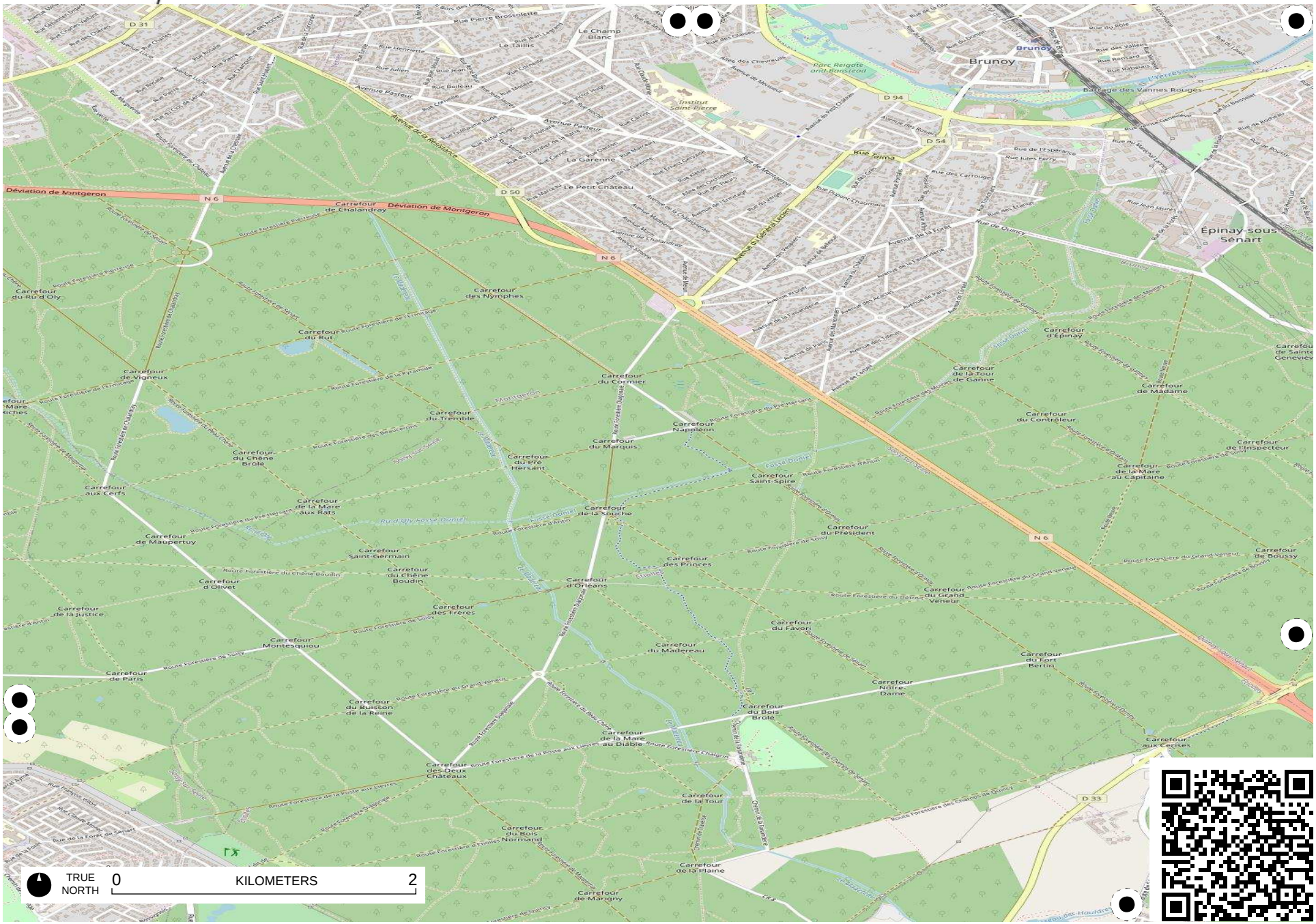

Field Papers

Avenue verte

http://fieldpapers.org/atlases/63n7tmap/Z3

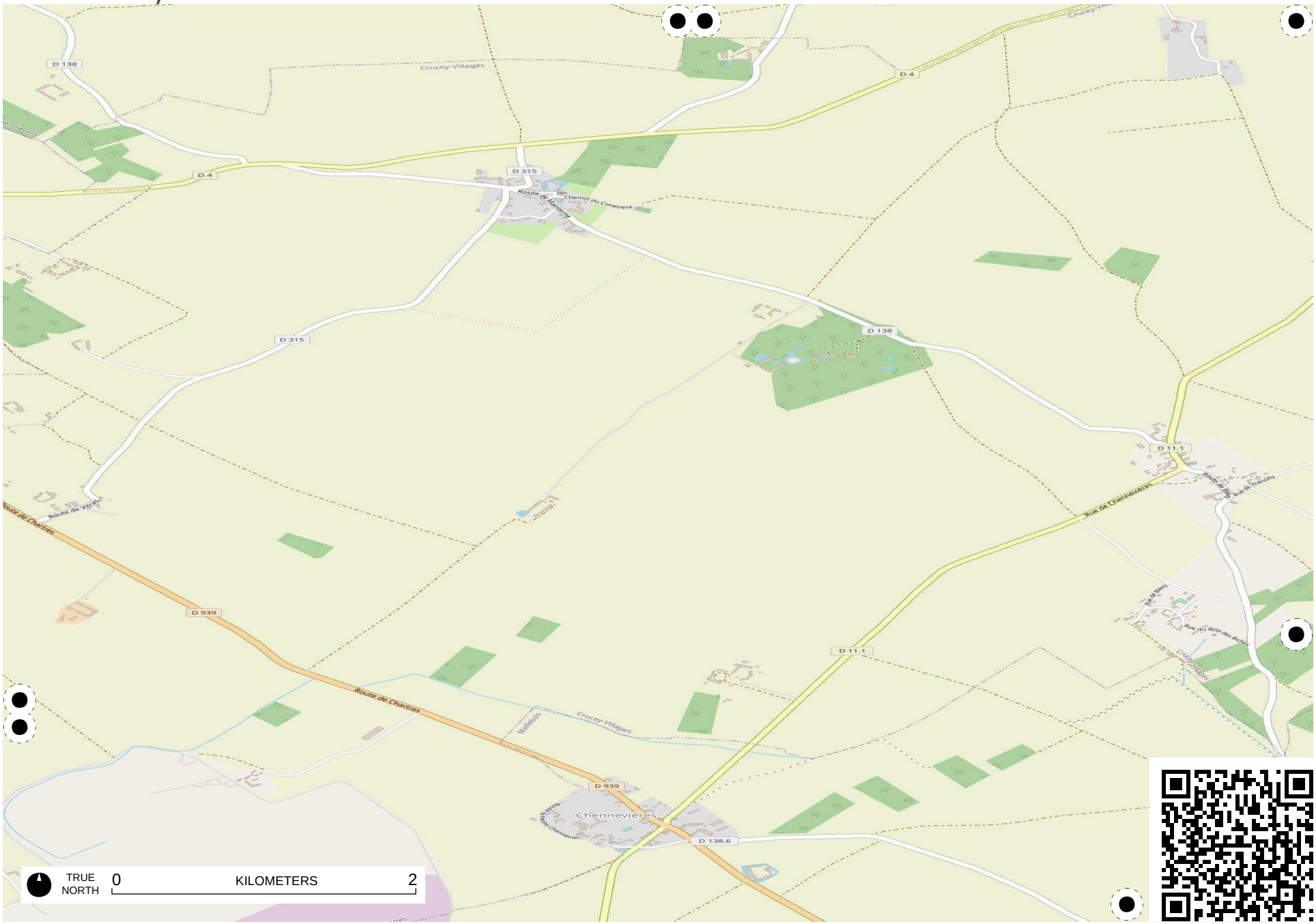

Field Papers

Avenue verte

http://fieldpapers.org/atlases/63n7tmap/Z4

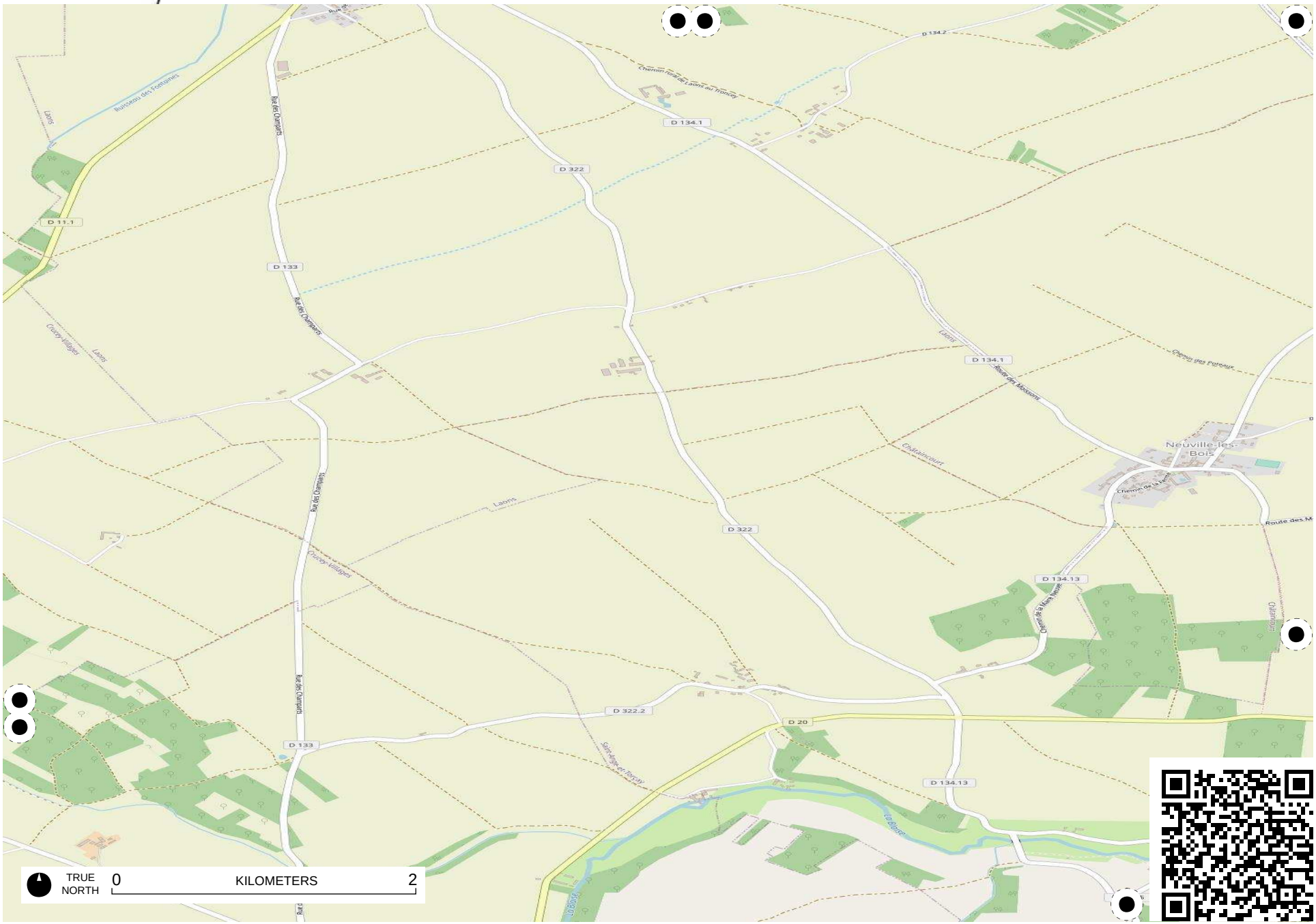

Field Papers

Avenue verte

http://fieldpapers.org/atlases/63n7tmap/Z5

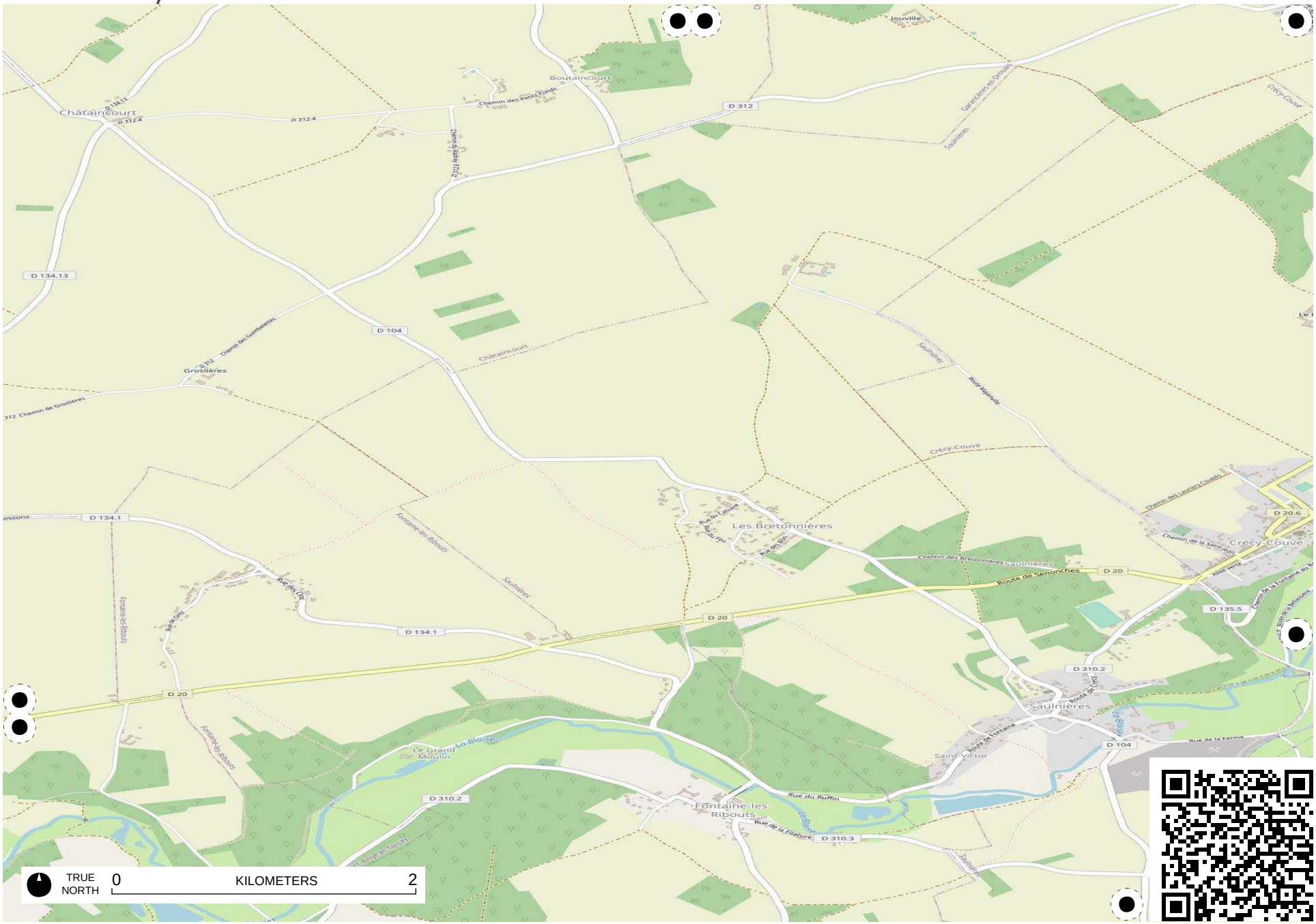

Field Papers

Avenue verte

http://fieldpapers.org/atlases/63n7tmap/Z6



Field Papers

Avenue verte

http://fieldpapers.org/atlases/63n7tmap/Z7

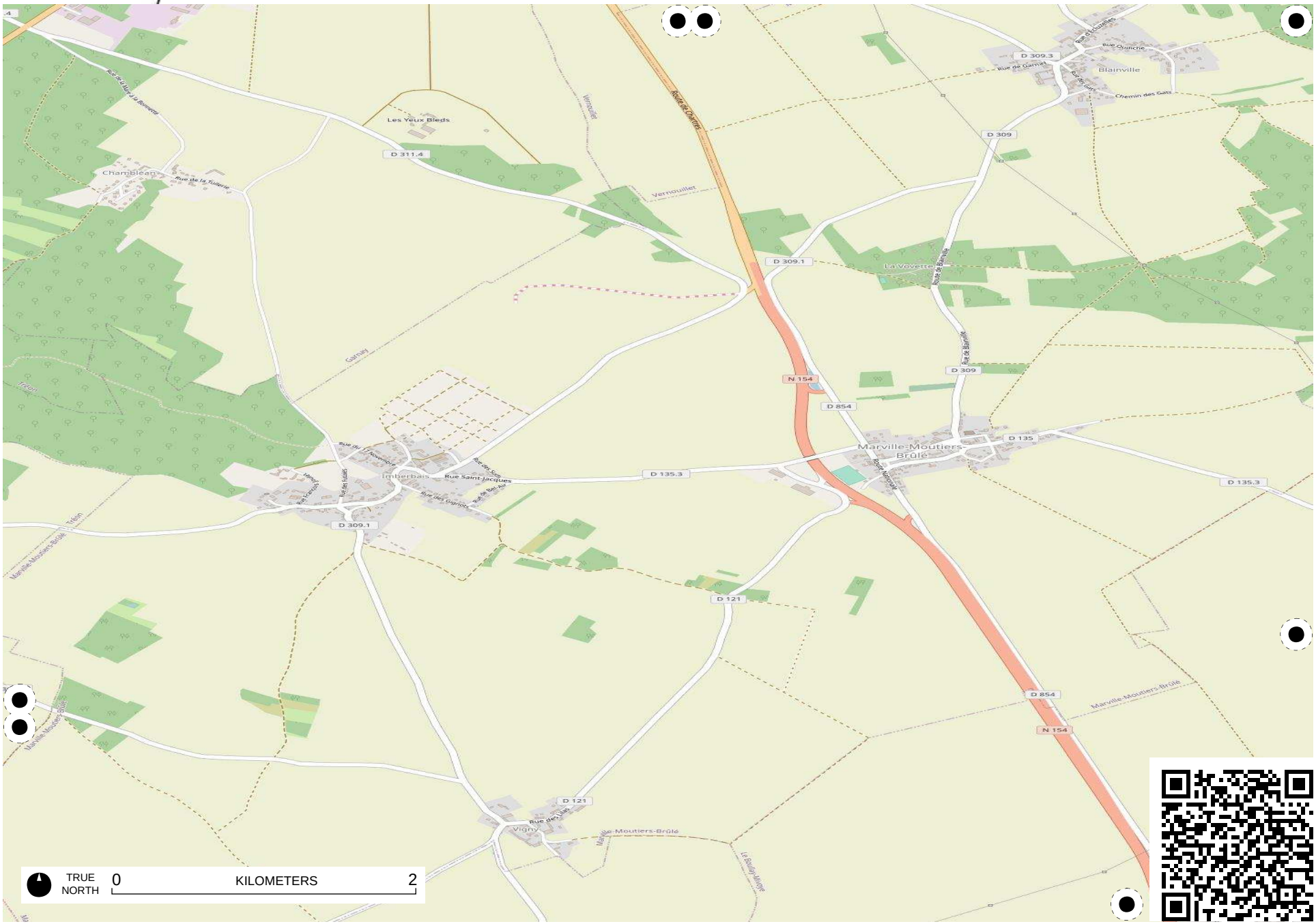

Field Papers

Avenue verte

http://fieldpapers.org/atlases/63n7tmap/Z8

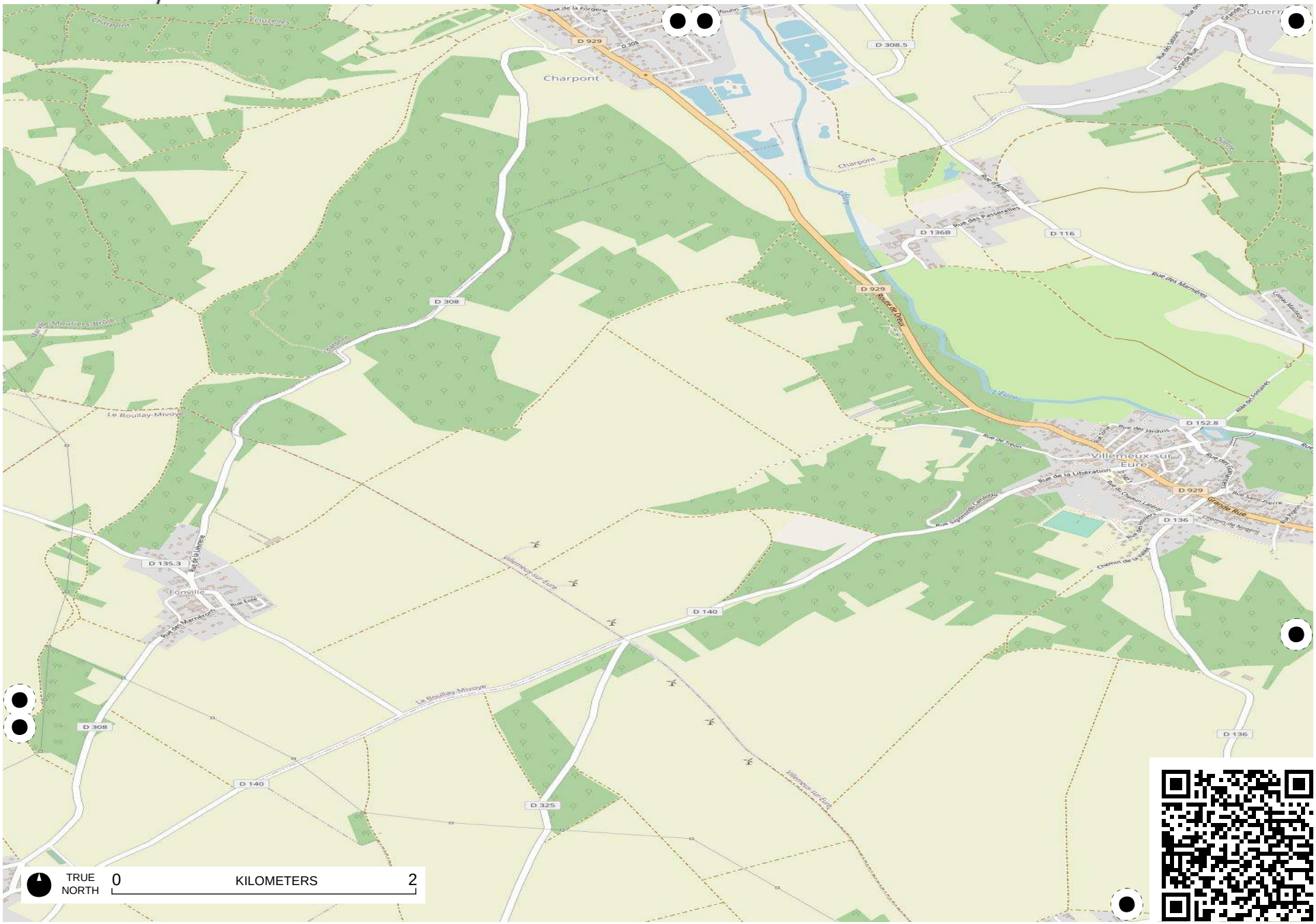

Field Papers

Avenue verte

http://fieldpapers.org/atlases/63n7tmap/Z9

