Field Papers

Untitled
http://fieldpapers.org/atlases/62tvaodh/i

A1
B1
C1
D1
E1
F1
G1
H1
I1
J1
K1
L1
M1
N1
O1
P1

TRUE NORTH 0 KILOMETERS 40

Field Papers

Untitled

http://fieldpapers.org/atlases/62tvaodh/A1

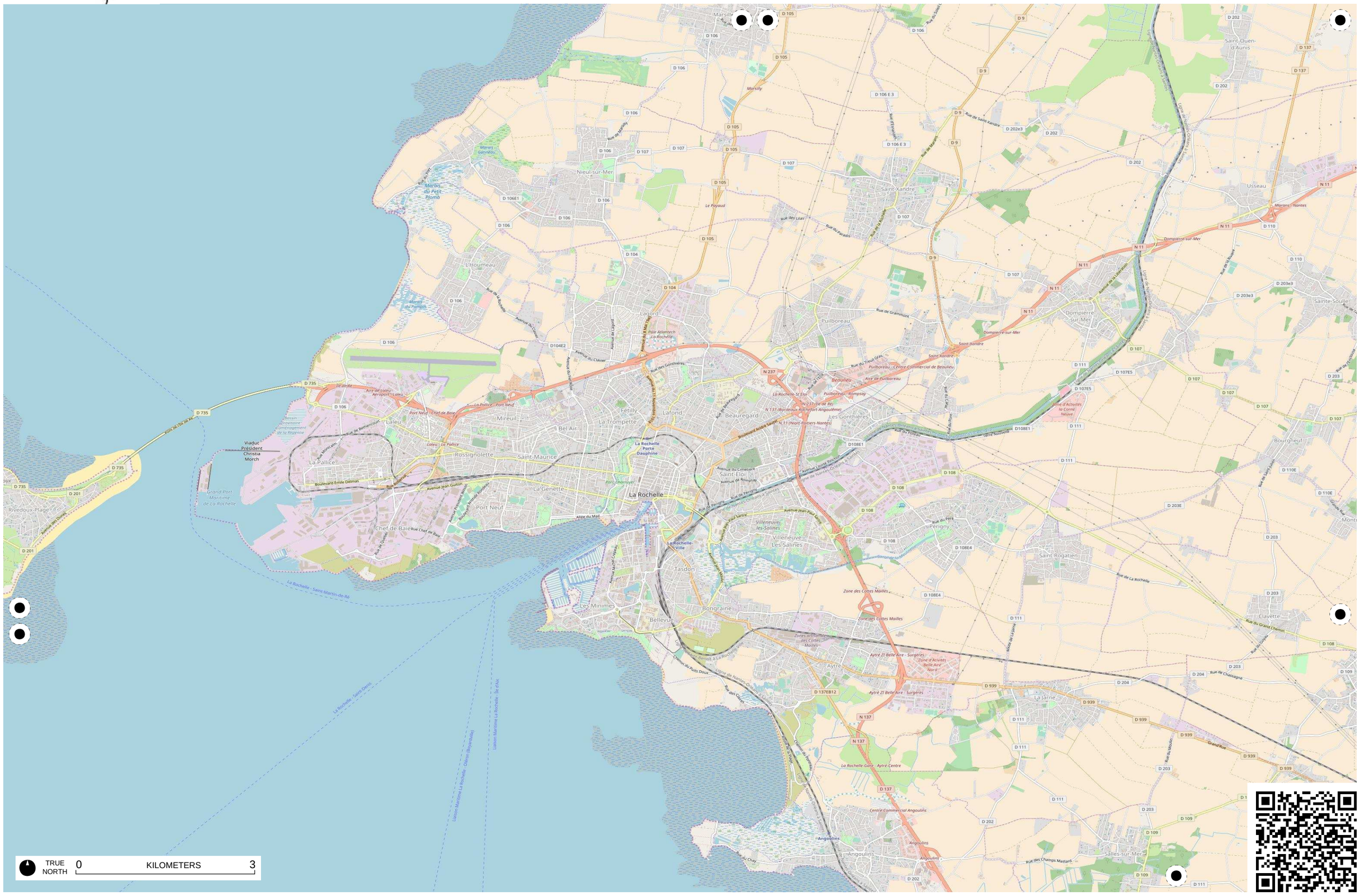

Field Papers

Untitled

http://fieldpapers.org/atlases/62tvaodh/B1

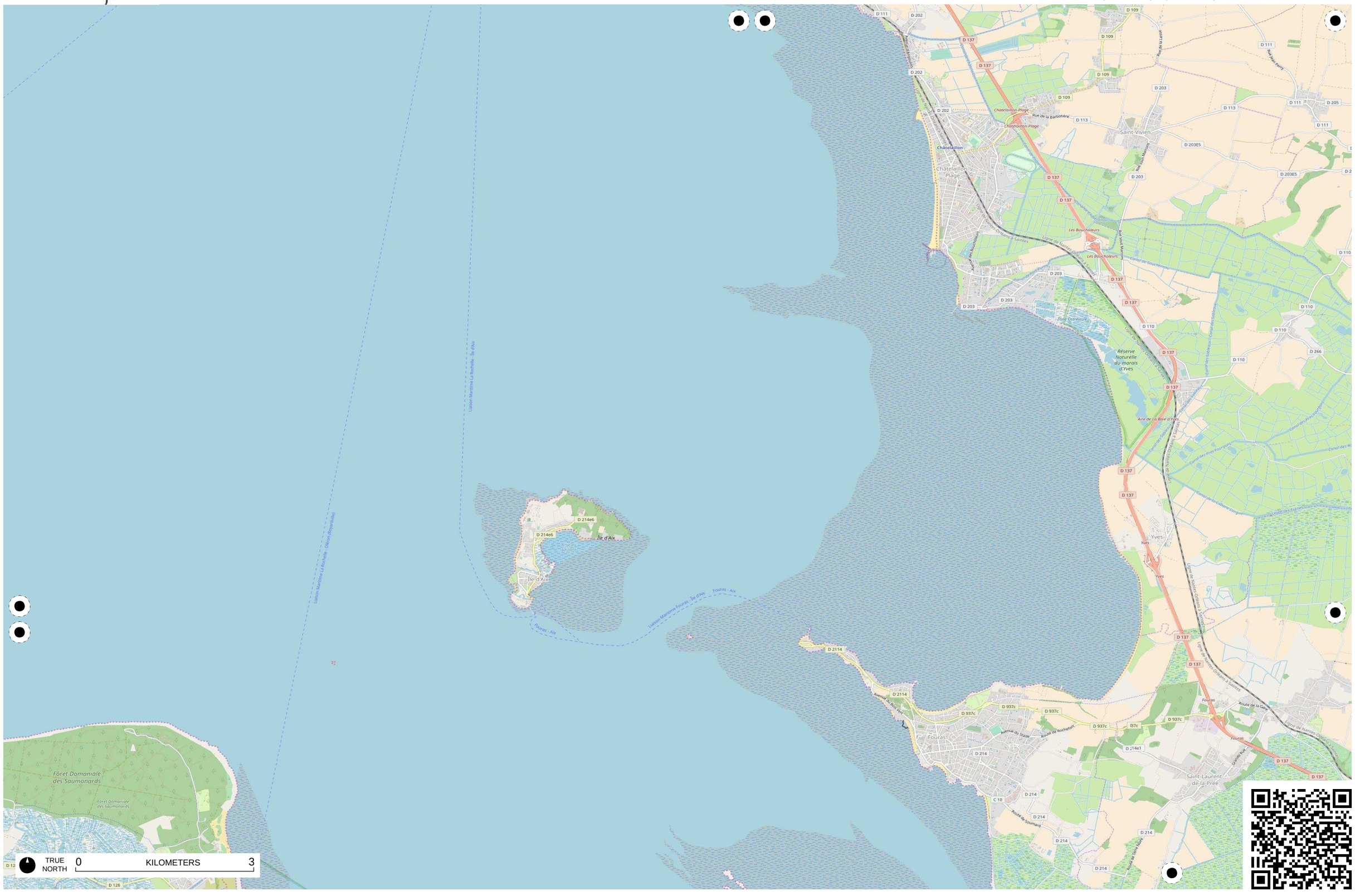

Field Papers

Untitled

http://fieldpapers.org/atlases/62tvaodh/C1

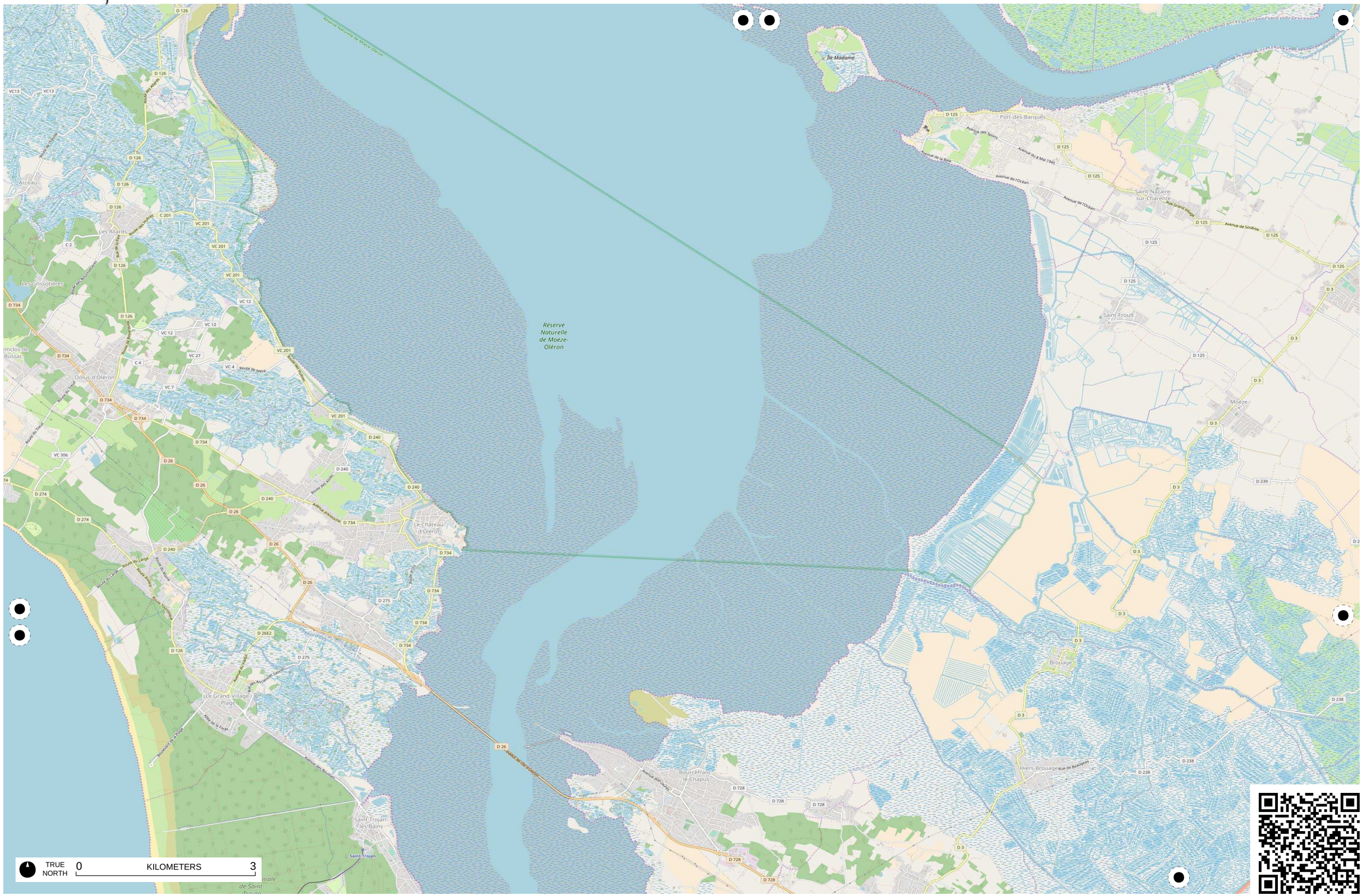

Field Papers

Untitled

http://fieldpapers.org/atlases/62tvaodh/D1

Field Papers

Untitled

http://fieldpapers.org/atlases/62tvaodh/E1

TRUE NORTH

0 KILOMETERS 3

Field Papers

Untitled

http://fieldpapers.org/atlases/62tvaodh/F1

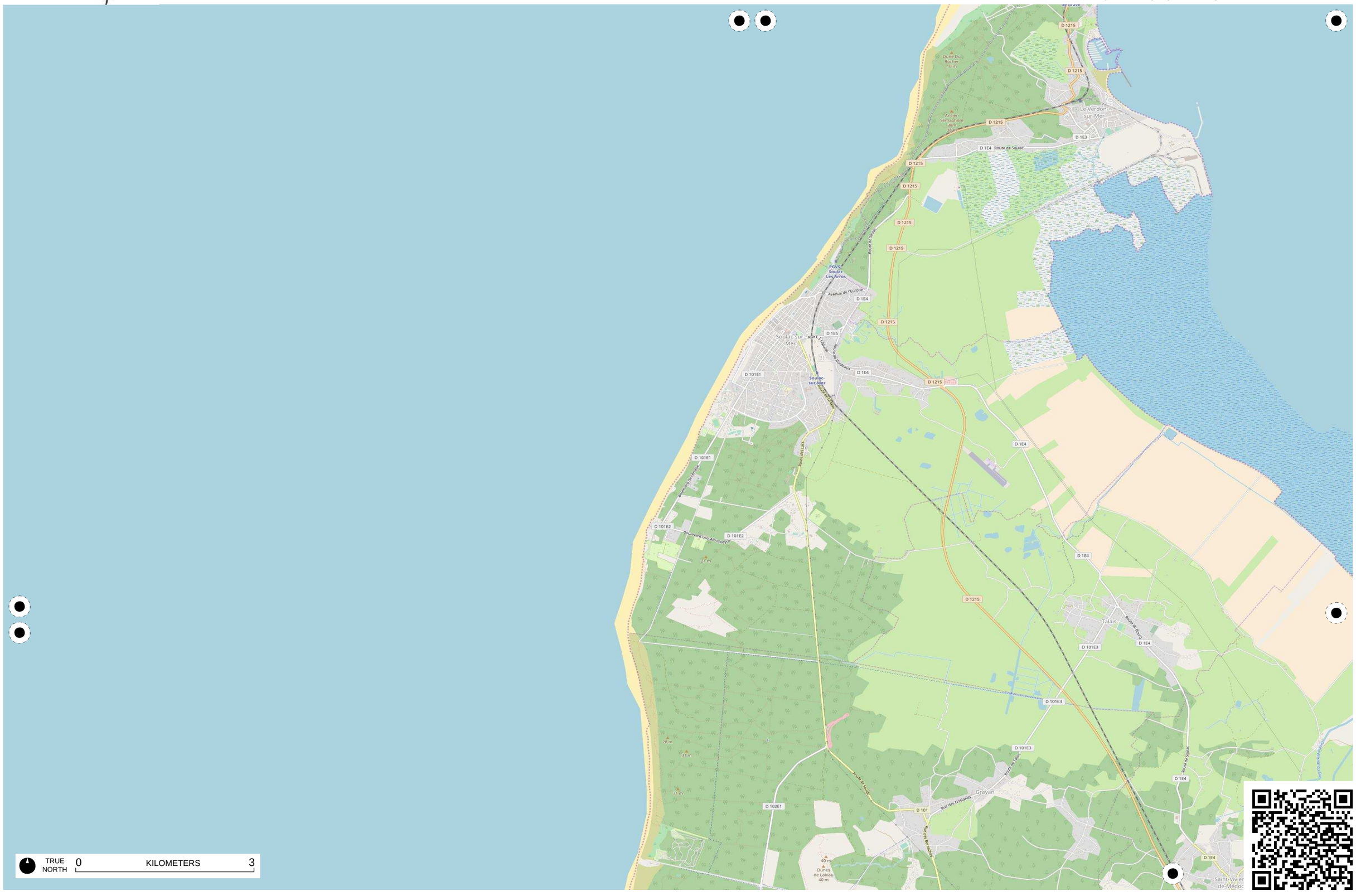

Field Papers

Untitled

http://fieldpapers.org/atlases/62tvaodh/G1

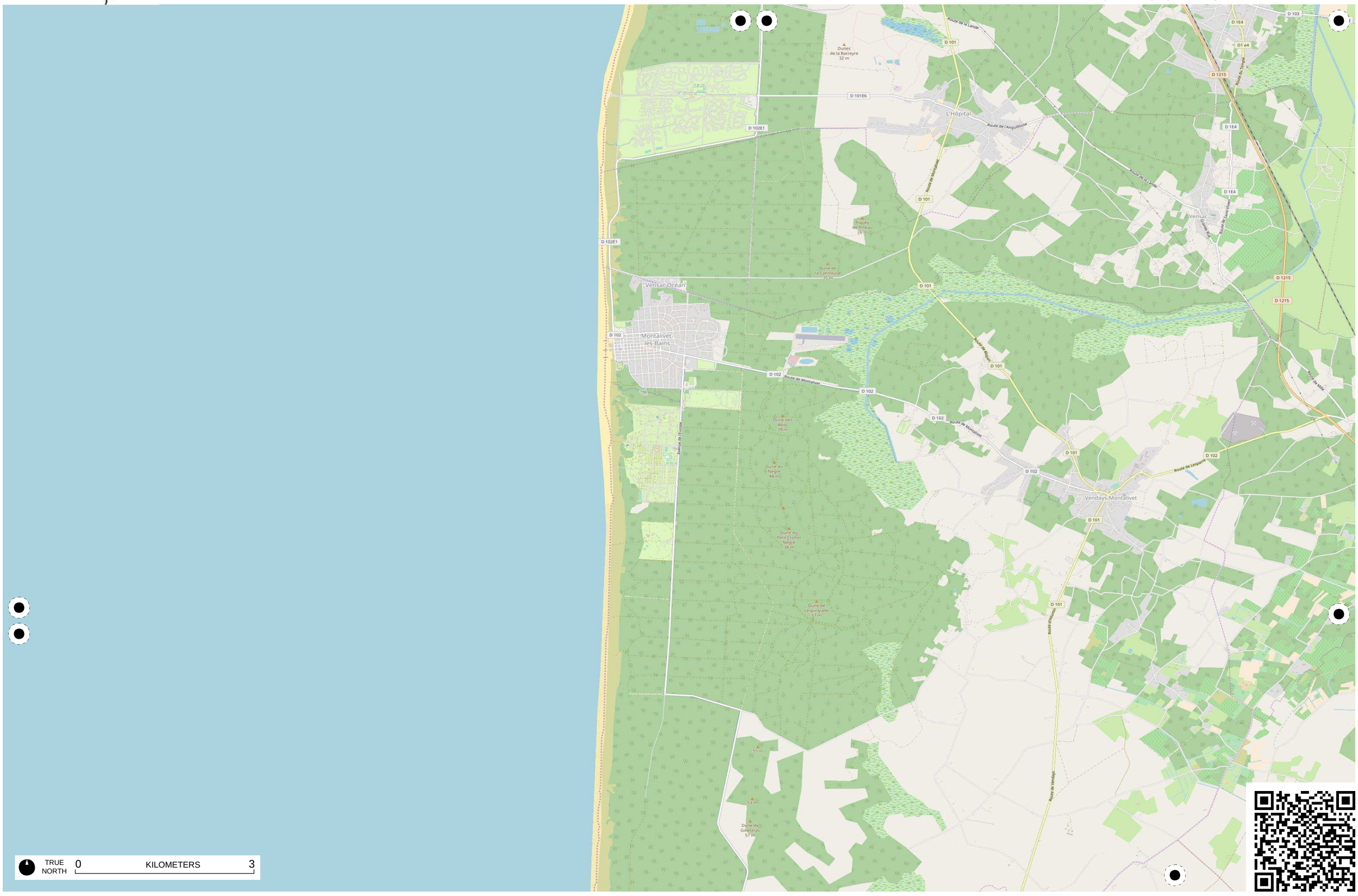

Field Papers

Untitled
http://fieldpapers.org/atlases/62tvaodh/H1

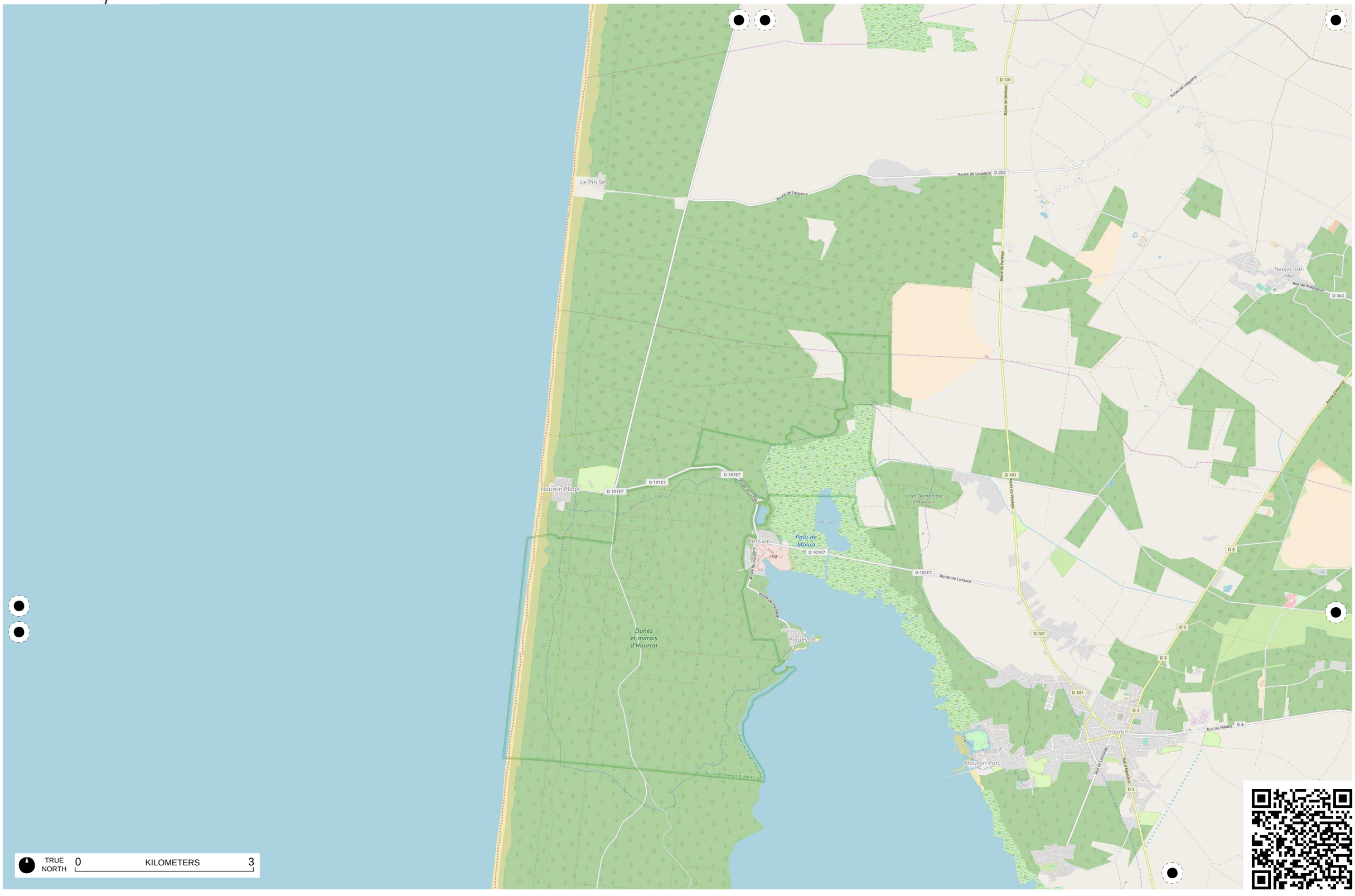

Field Papers

Untitled
http://fieldpapers.org/atlases/62tvaodh/l1

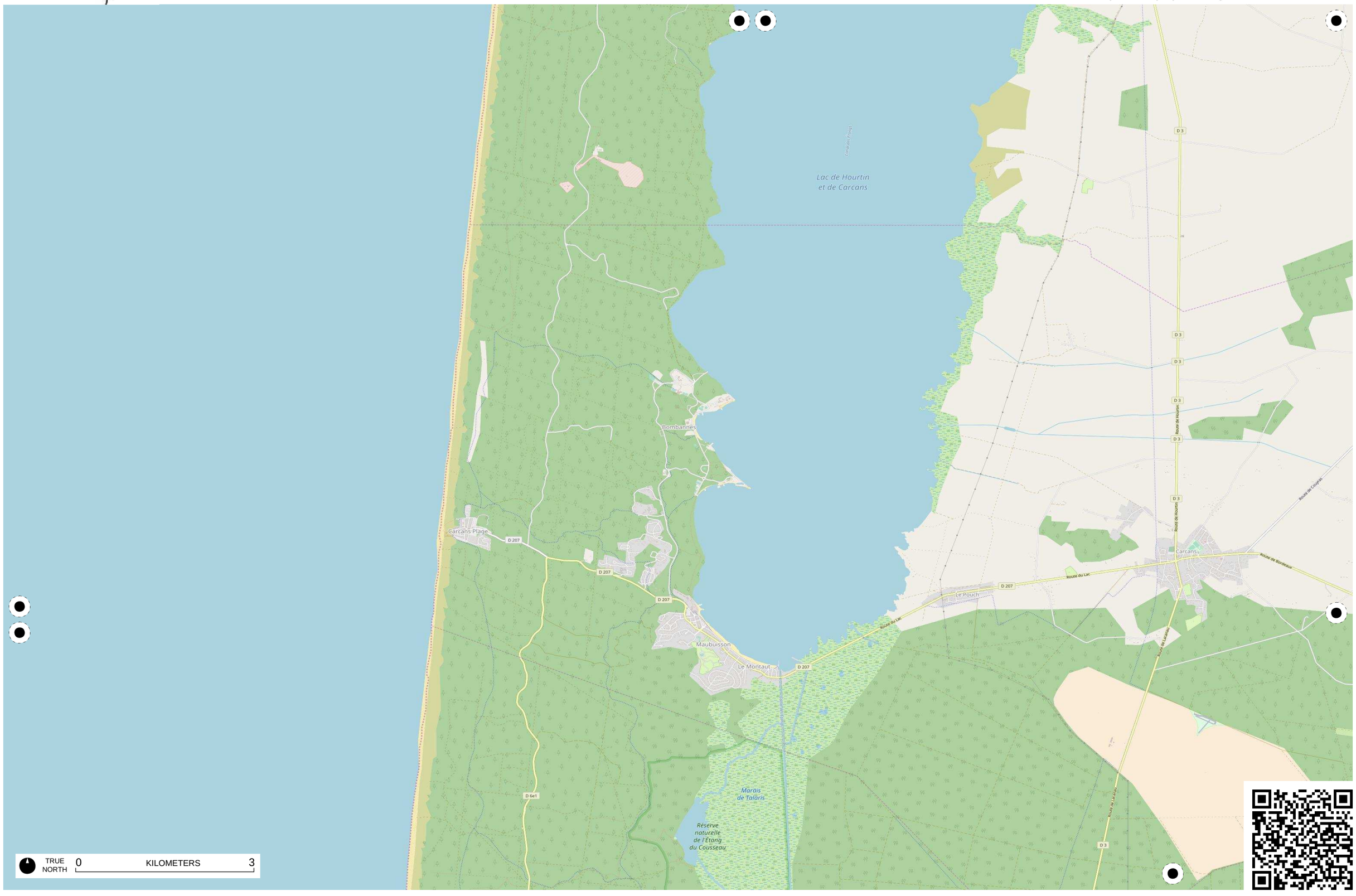

Field Papers

Untitled
http://fieldpapers.org/atlases/62tvaodh/J1

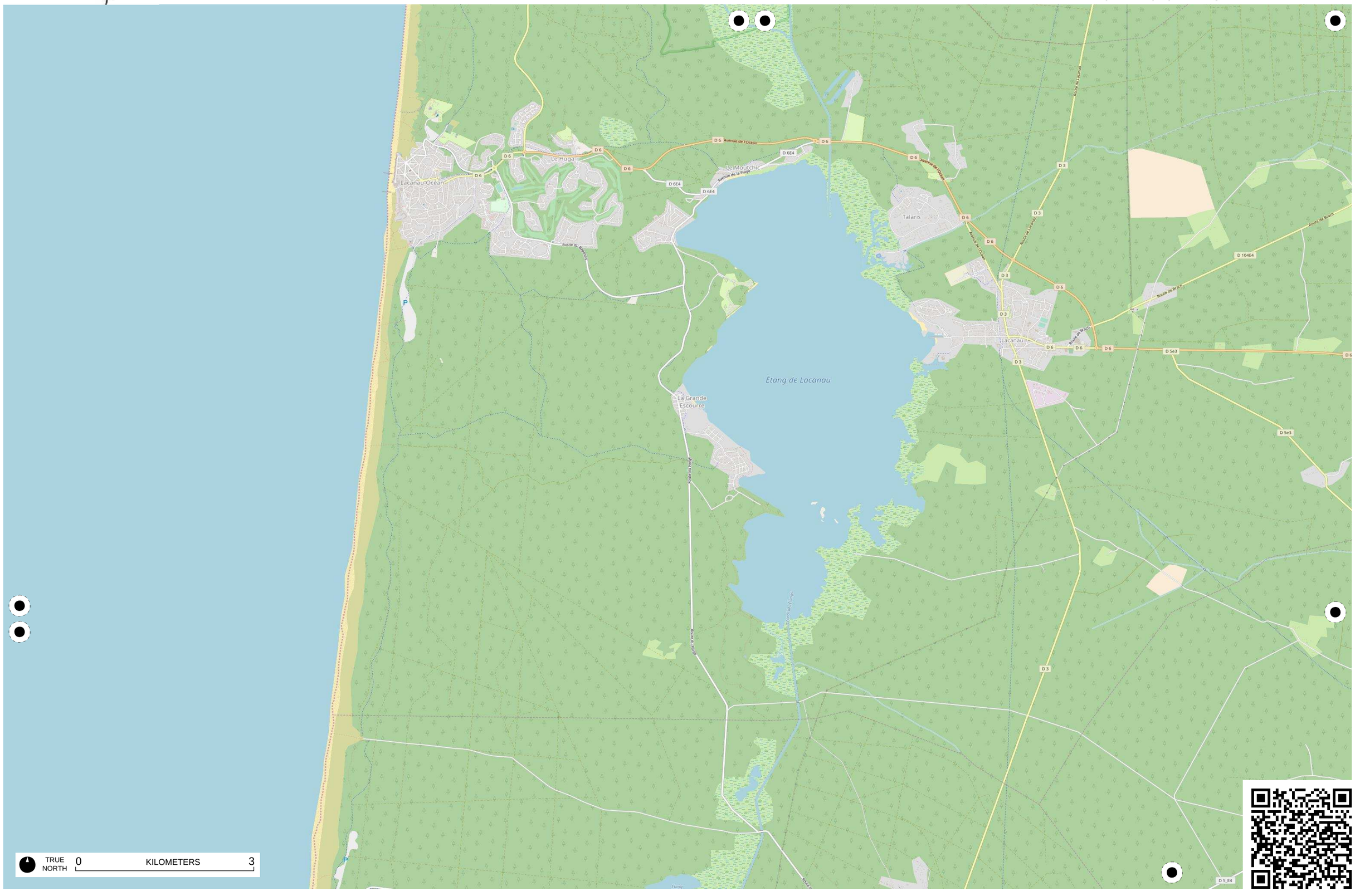

Field Papers

Untitled

http://fieldpapers.org/atlases/62tvaodh/K1

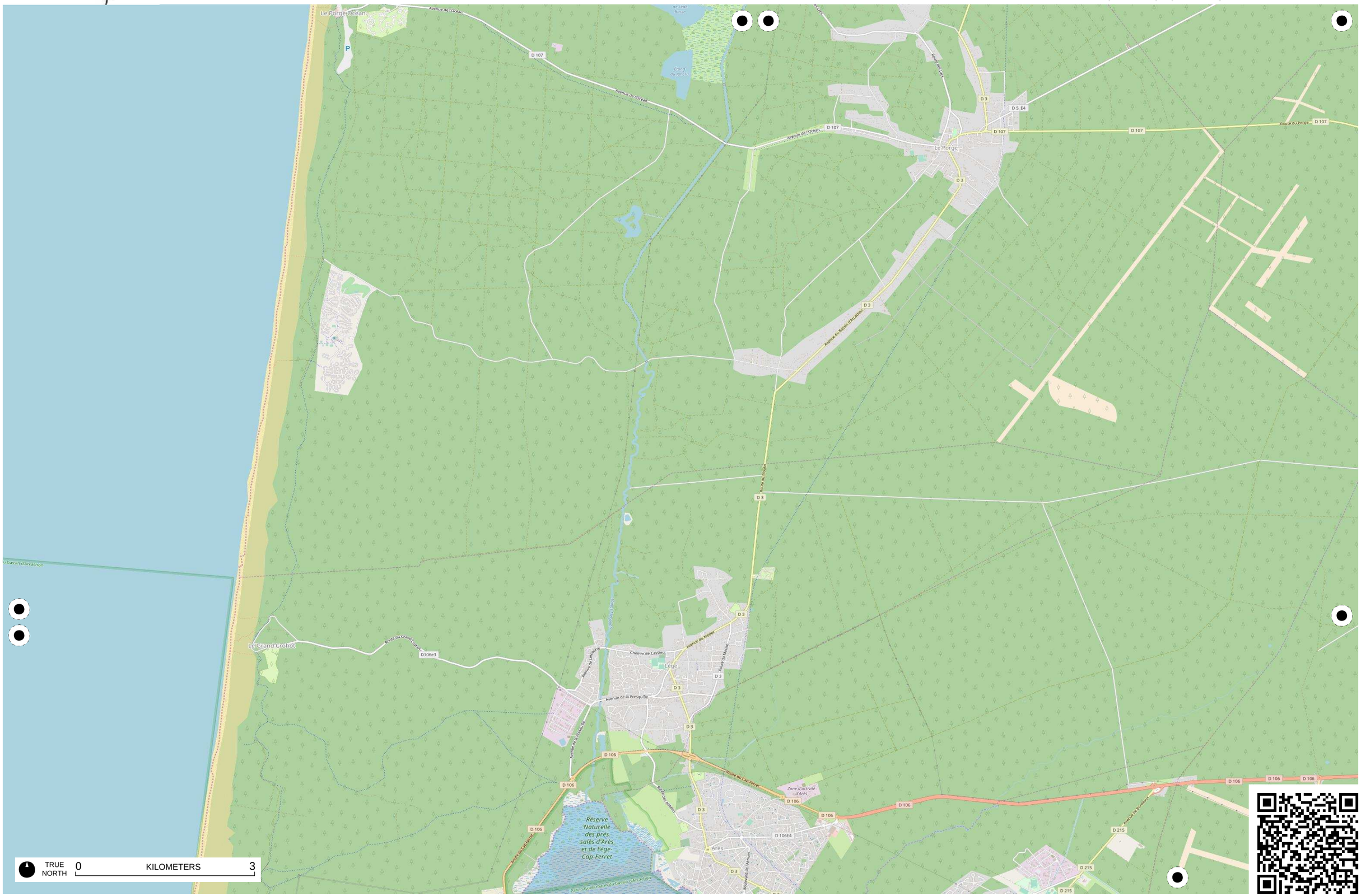

Field Papers

Untitled

http://fieldpapers.org/atlases/62tvaodh/L1

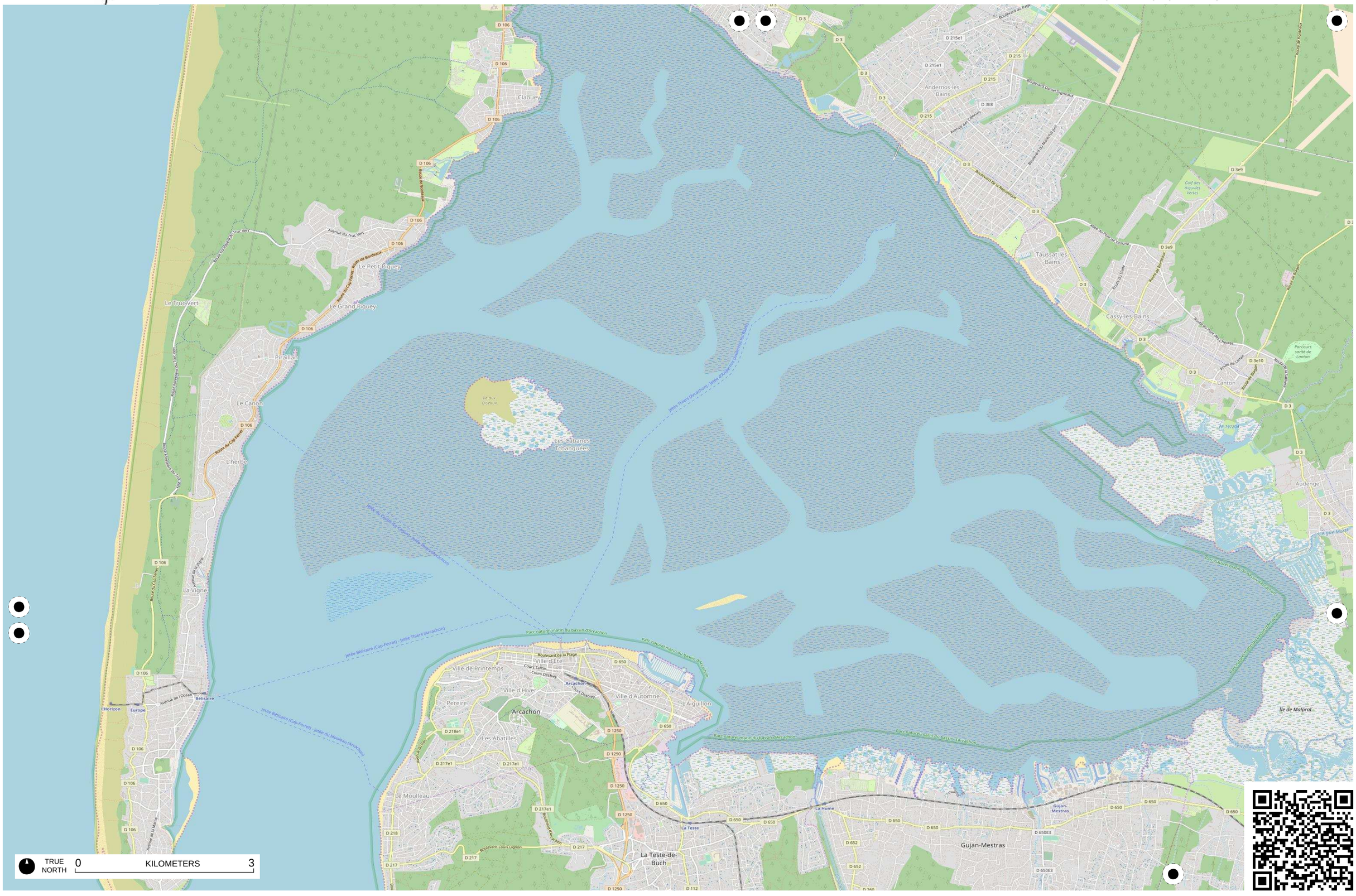

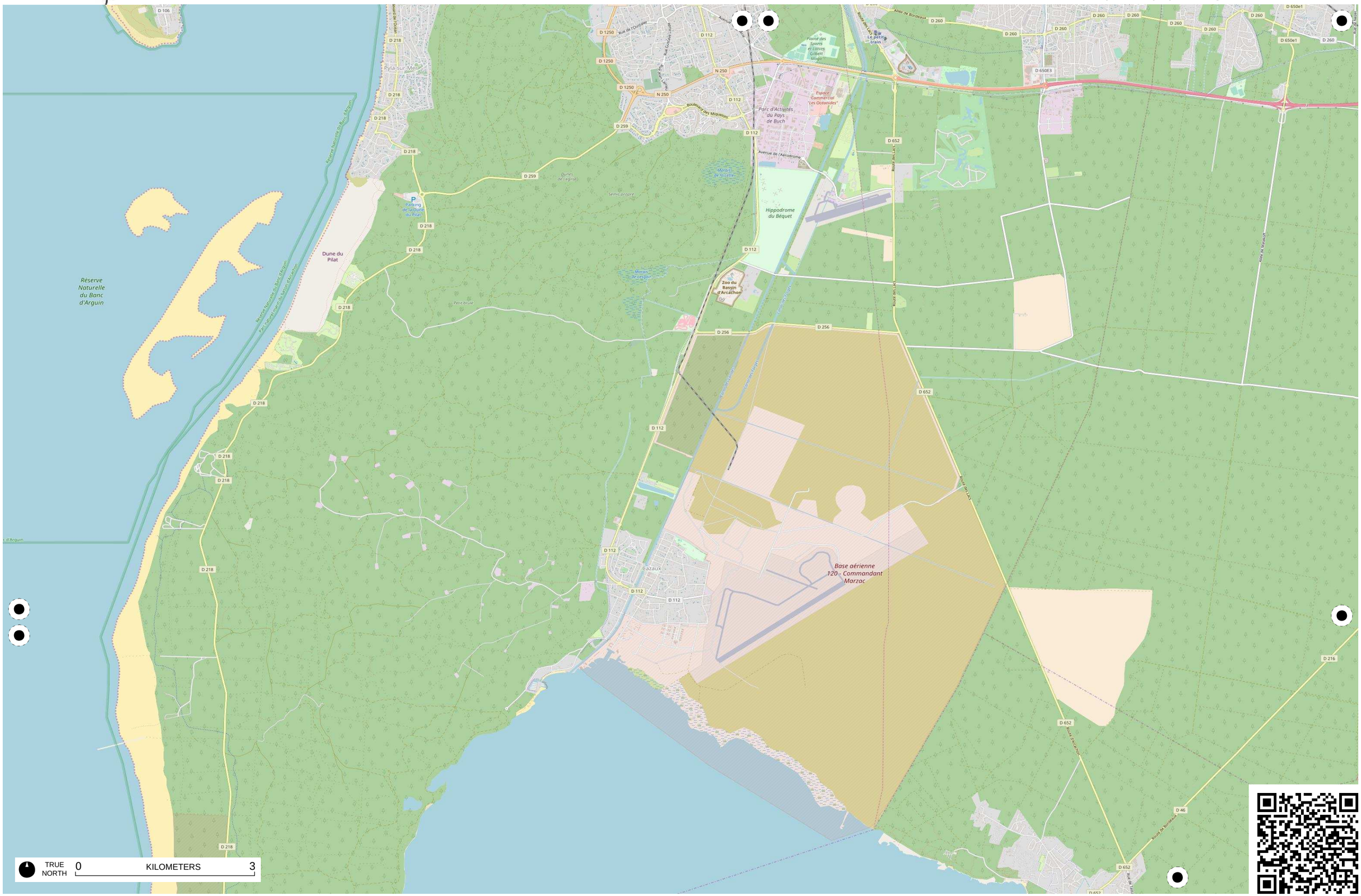
Réserve Naturelle du Banc d'Arguin
Réserve Naturelle du Banc d'Arguin
Parc naturel marin du bassin d'Arcachon
Pyla sur Mer
Dune du Pilat
Parking de la Dune du Pilat
Dunes de l'église
Sans propre
Marais de la Lette
Marais de Lesgor
Peat bruté
Parc d'Activités du Pays de Buch
Espace Commercial "Les Océanides"
Avenue de l'Aérodrome
Hippodrome du Béquet
Zoo du Bassin d'Arcachon
Plaine des Sports et Loisirs Gilbert Mogo
Le petit train
Route des Lacs
Allée de Bordeaux
Allée de Malaquit
Boulevard des Migrateurs
Rue de l'Ostalet
Rue Gustave Eiffel
Gazaux
Base aérienne 120 - Commandant Marzac
Route de Bordeaux
Route d'Andernos
D 1250
D 112
N 250
D 259
D 218
D 256
D 652
D 260
D 650E3
D 650e1
D 216
D 46
TRUE NORTH
0
KILOMETERS
3

Field Papers

Untitled
http://fieldpapers.org/atlases/62tvaodh/N1

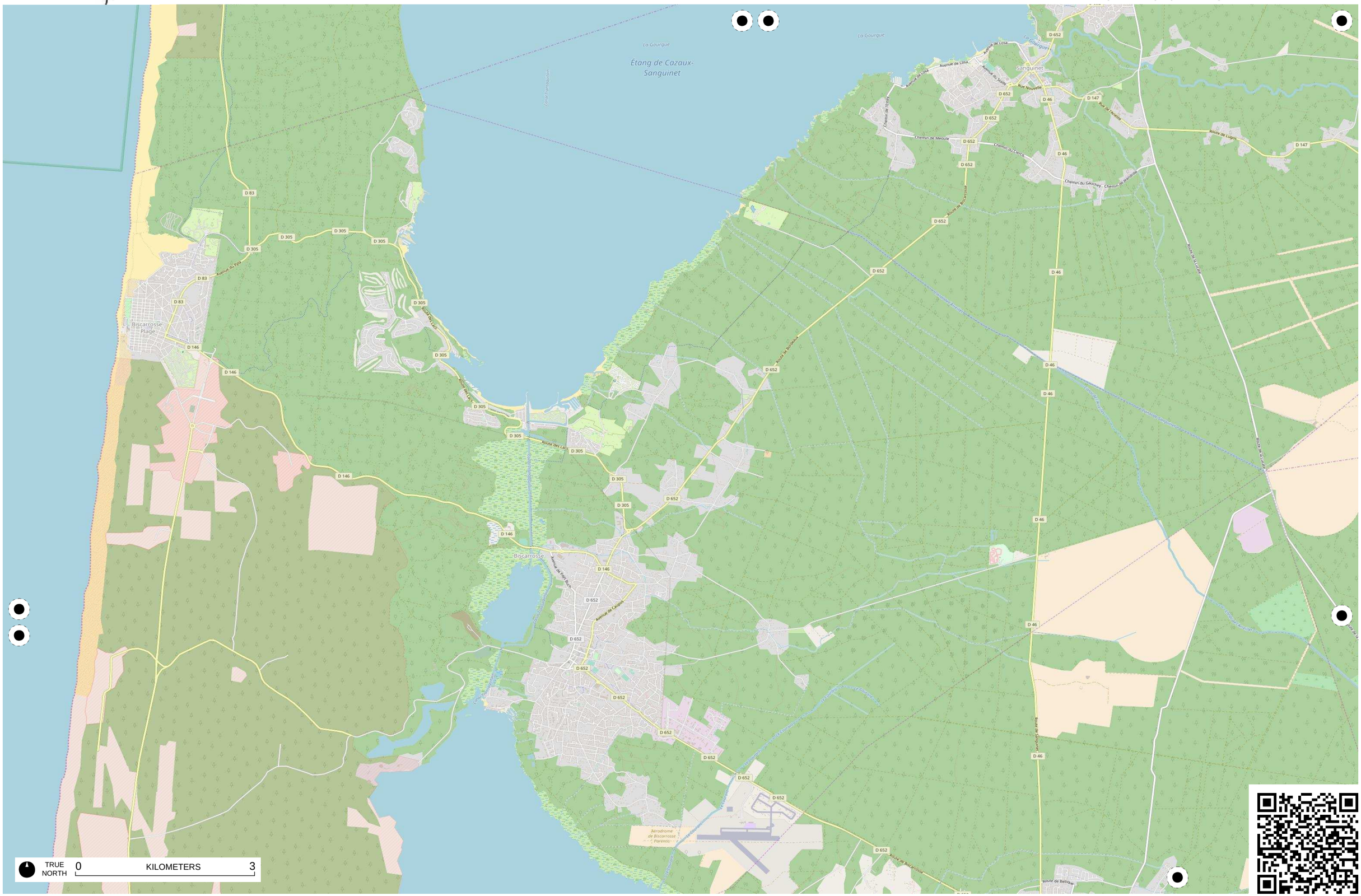

Field Papers

Untitled

http://fieldpapers.org/atlases/62tvaodh/O1

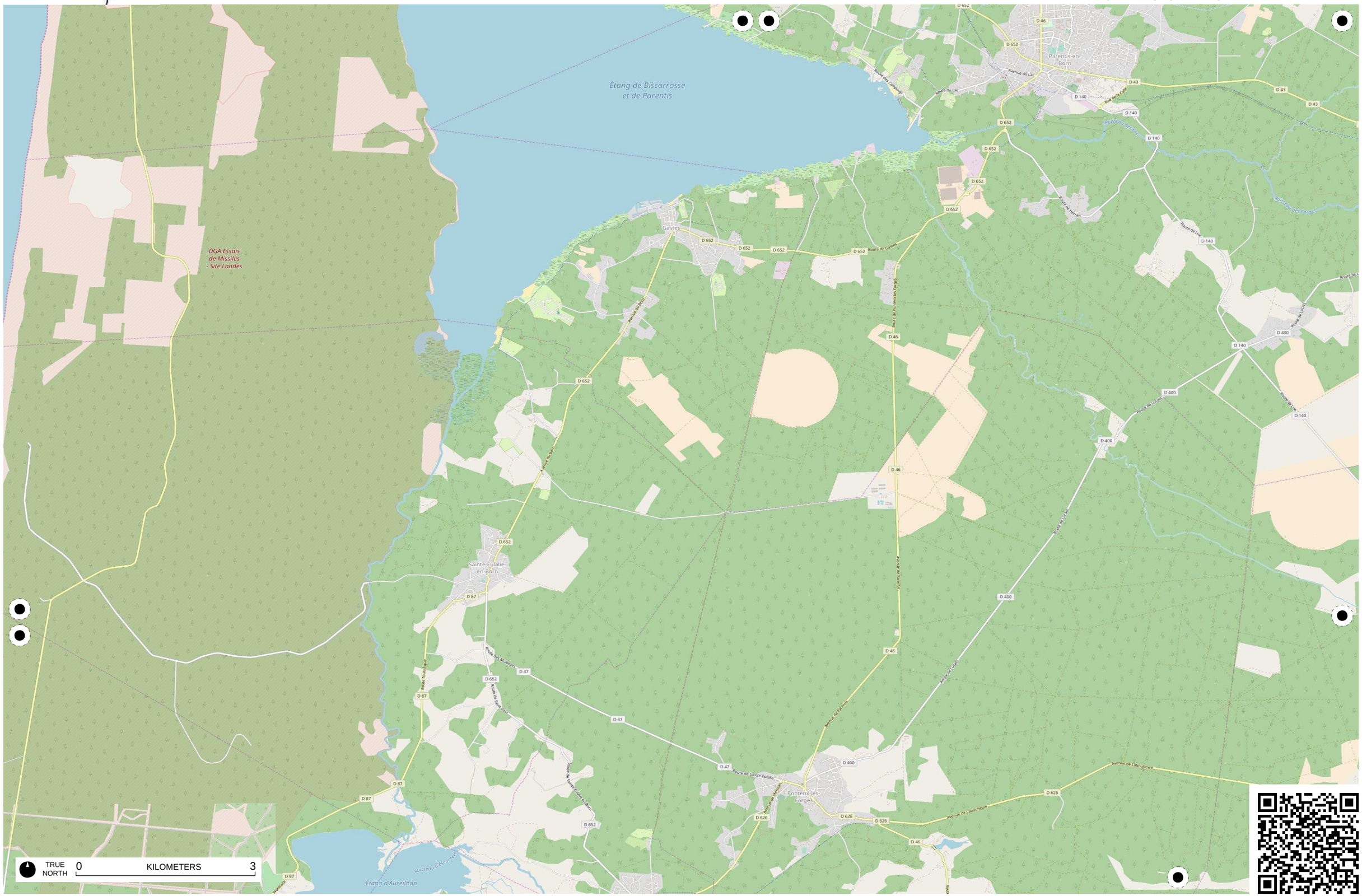

Field Papers

Untitled
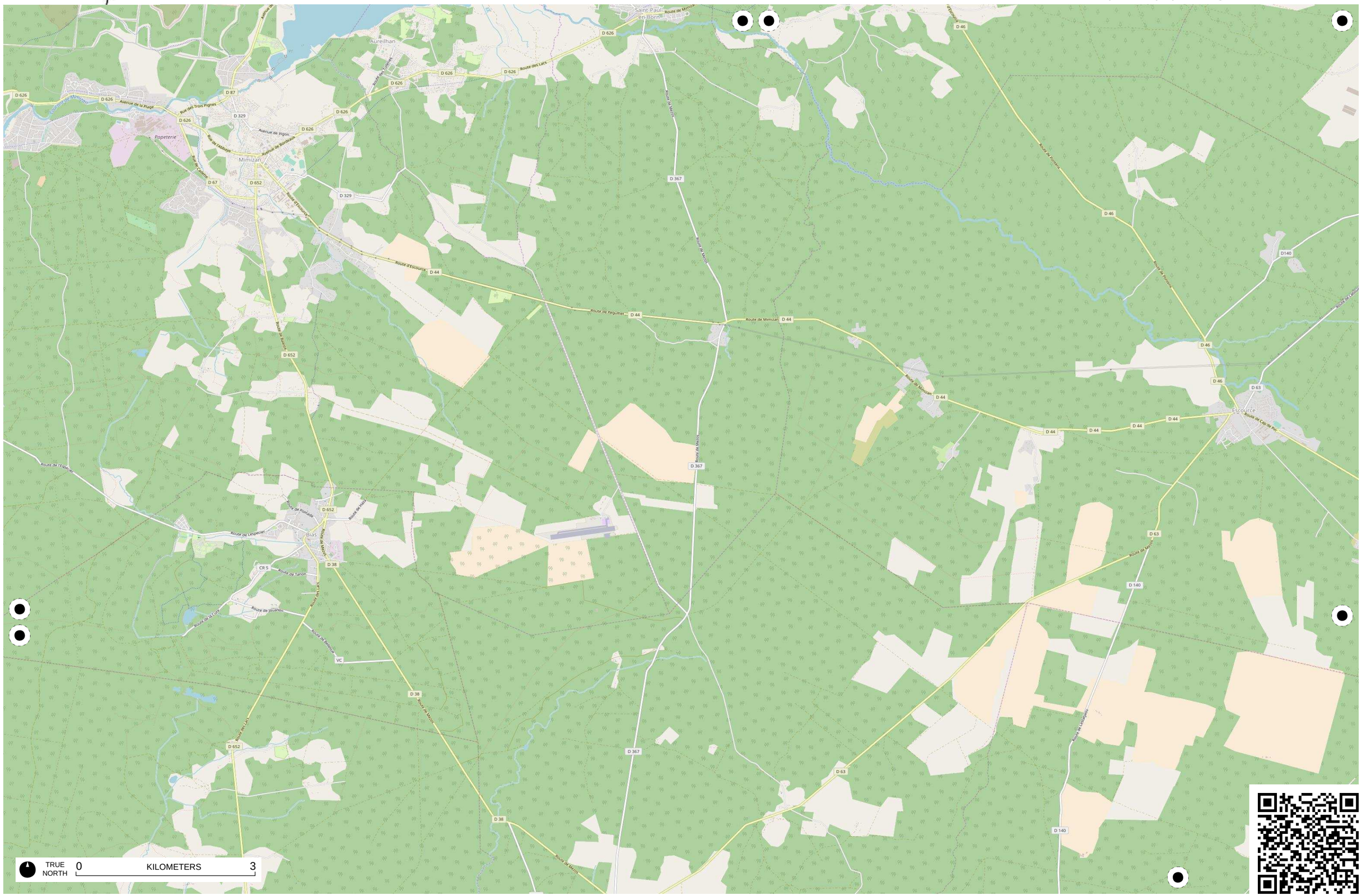
http://fieldpapers.org/atlases/62tvaodh/P1