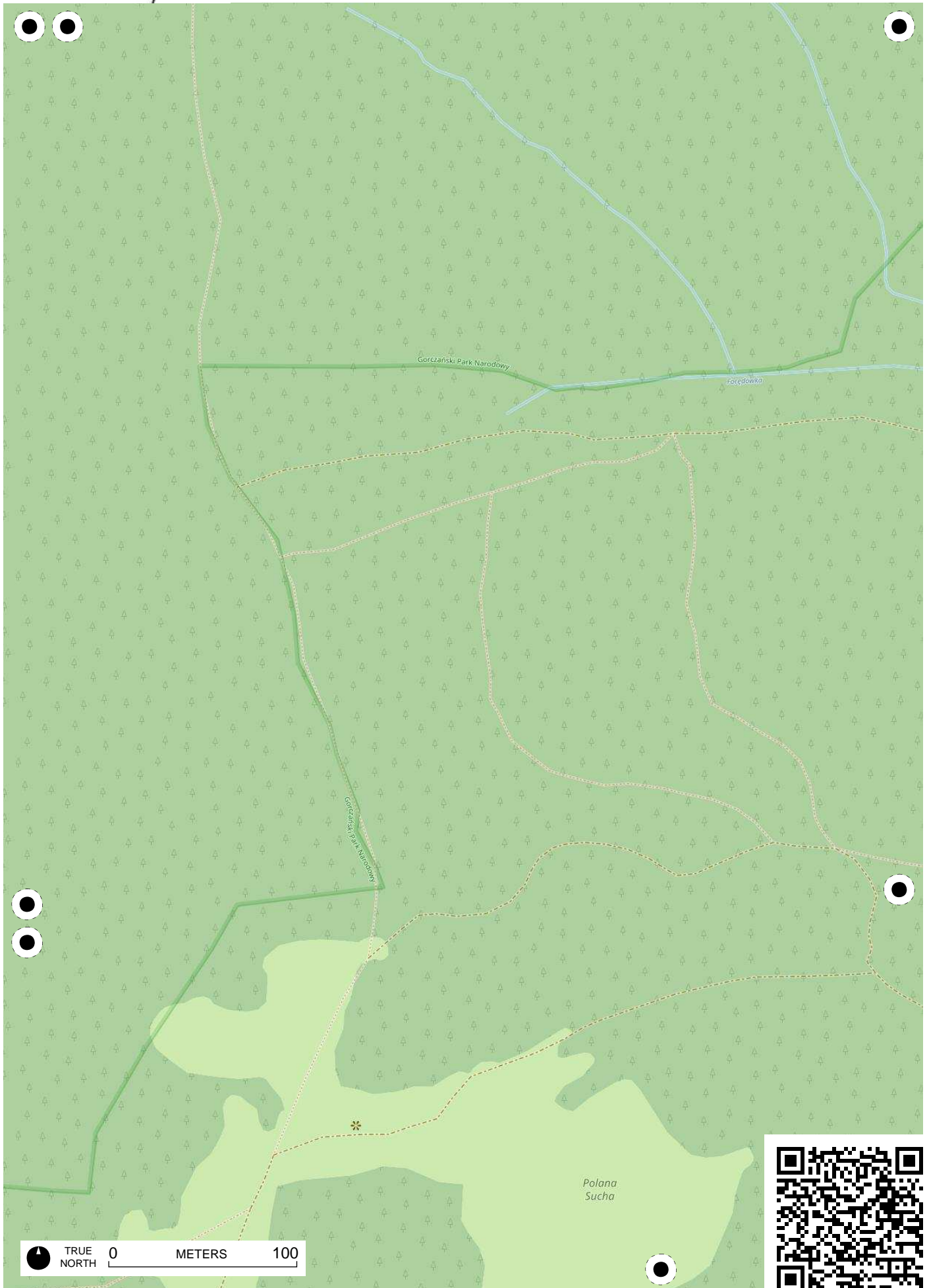


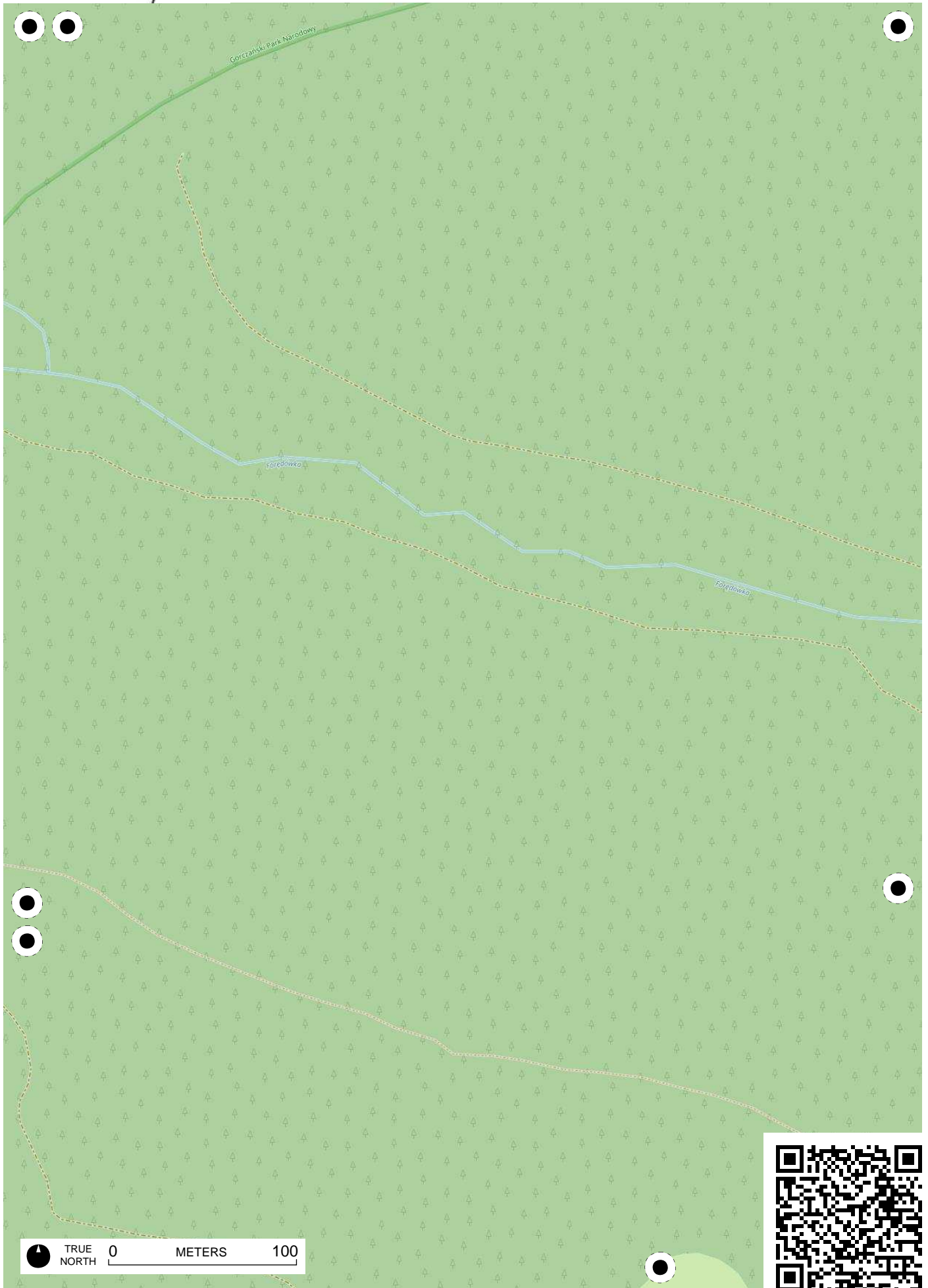
TRUE NORTH 0 METERS 100





TRUE NORTH 0 METERS 100





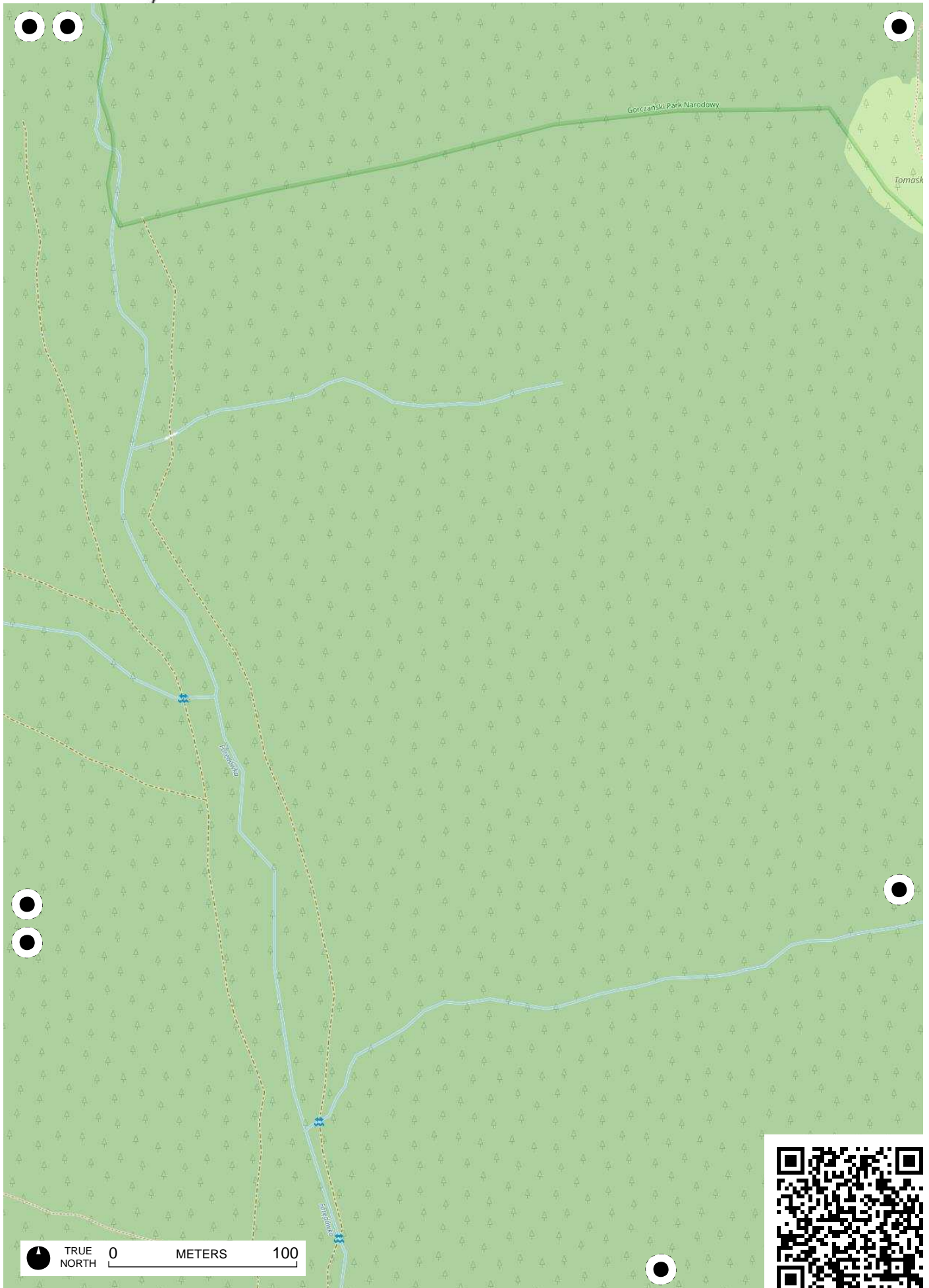
Gorczański Park Narodowy

Bartoszkówka

Bartoszkówka

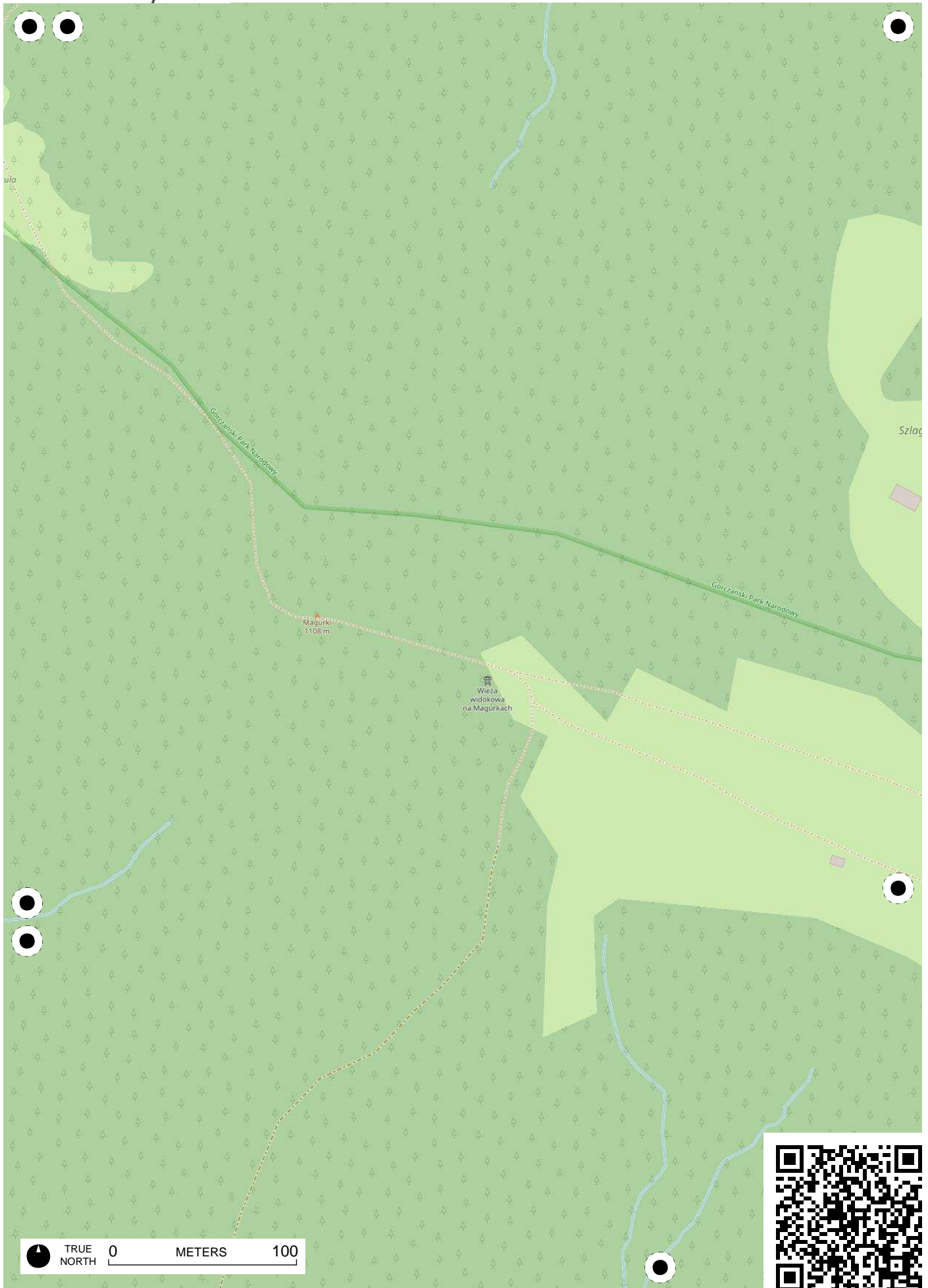
TRUE NORTH 0 METERS 100

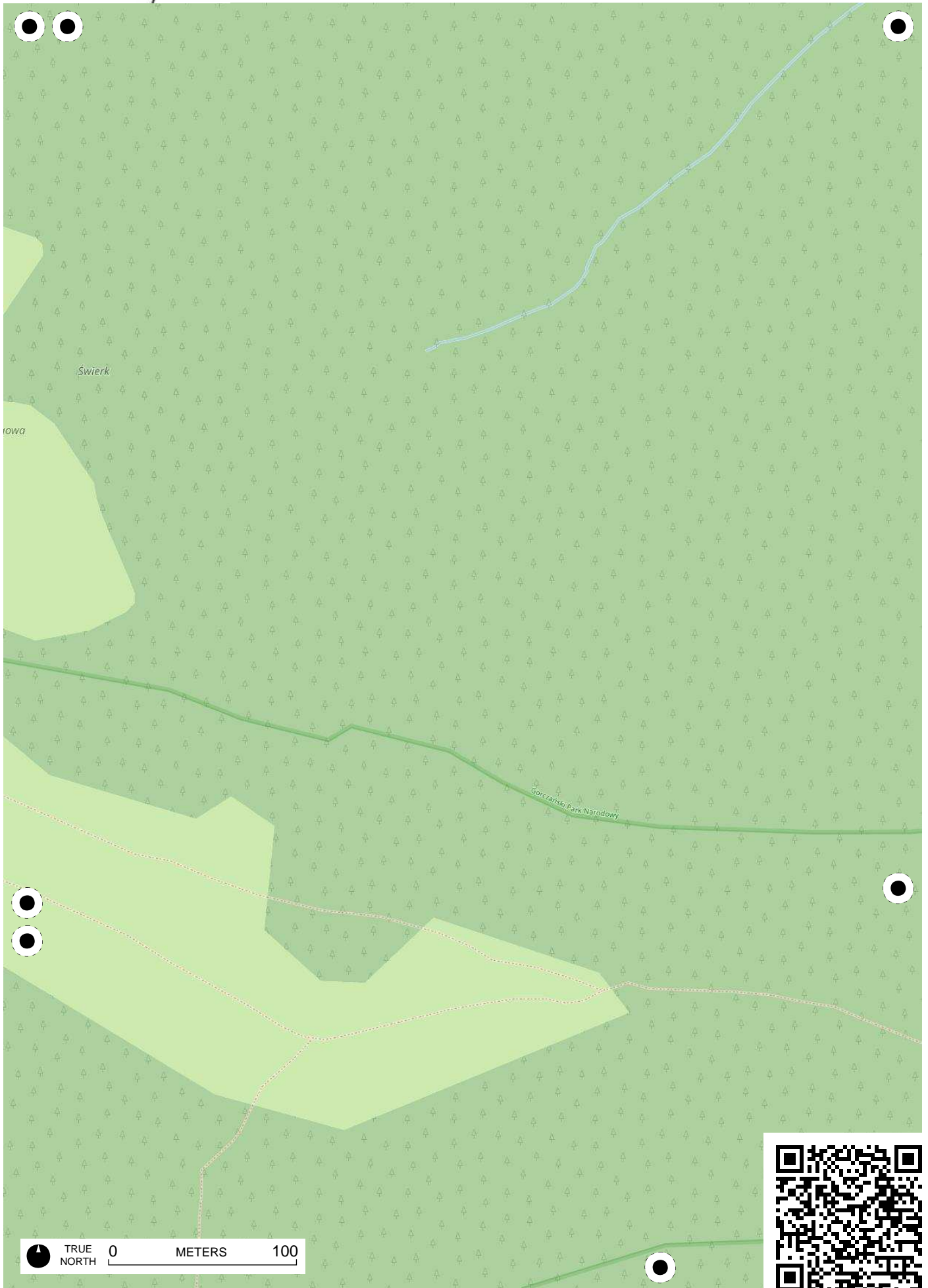


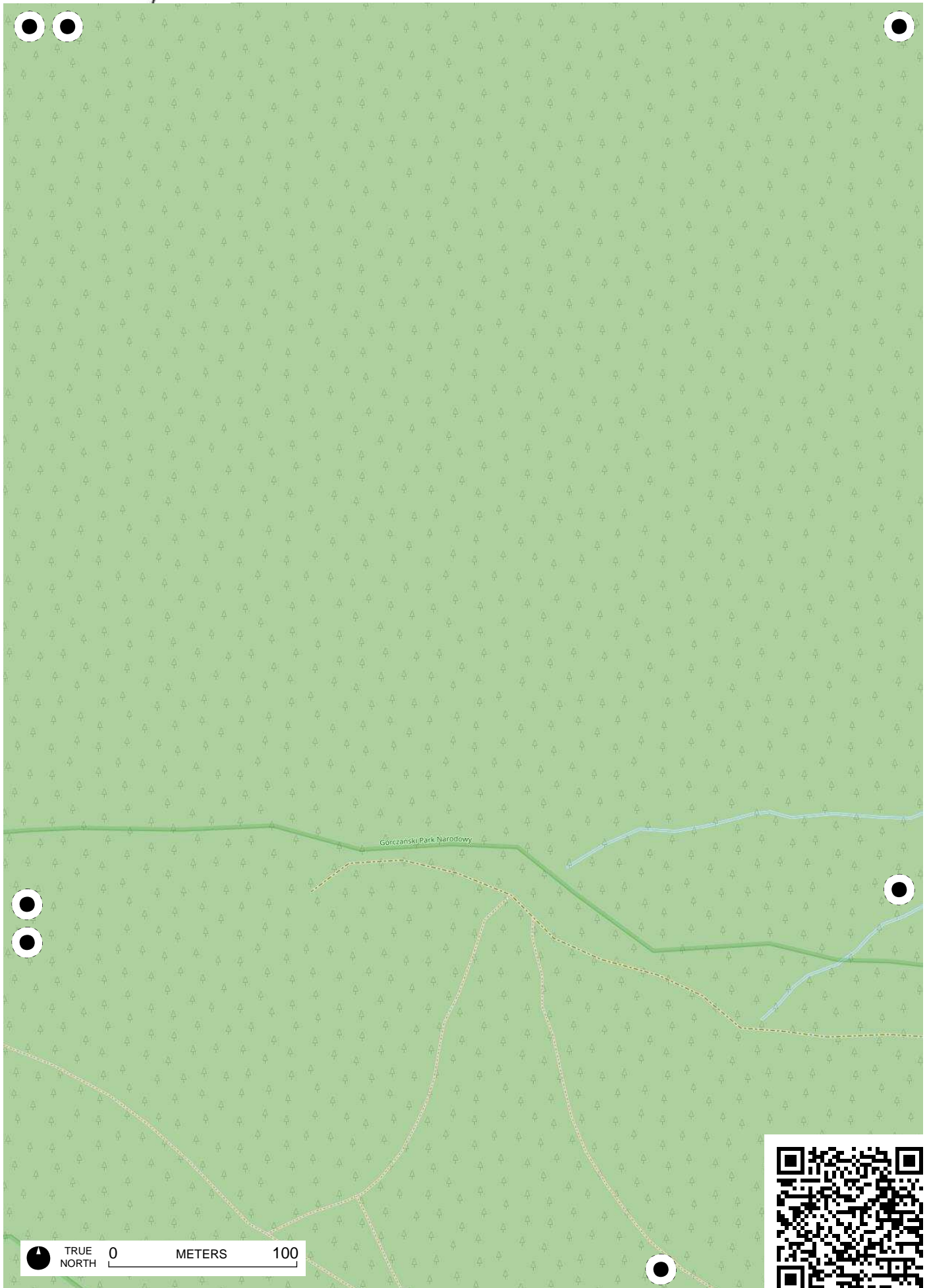


TRUE NORTH 0 METERS 100





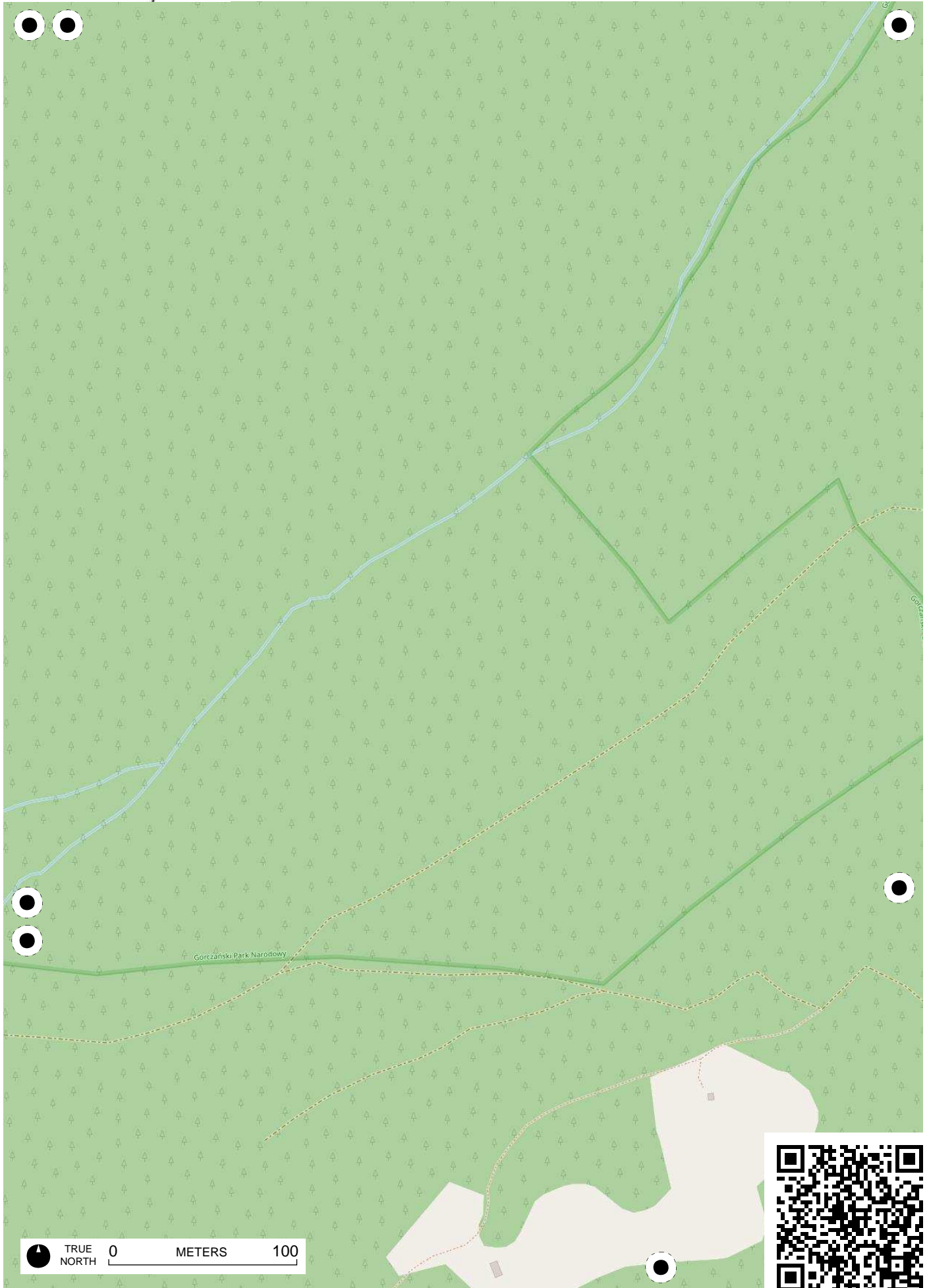




Górzanski Park Narodowy

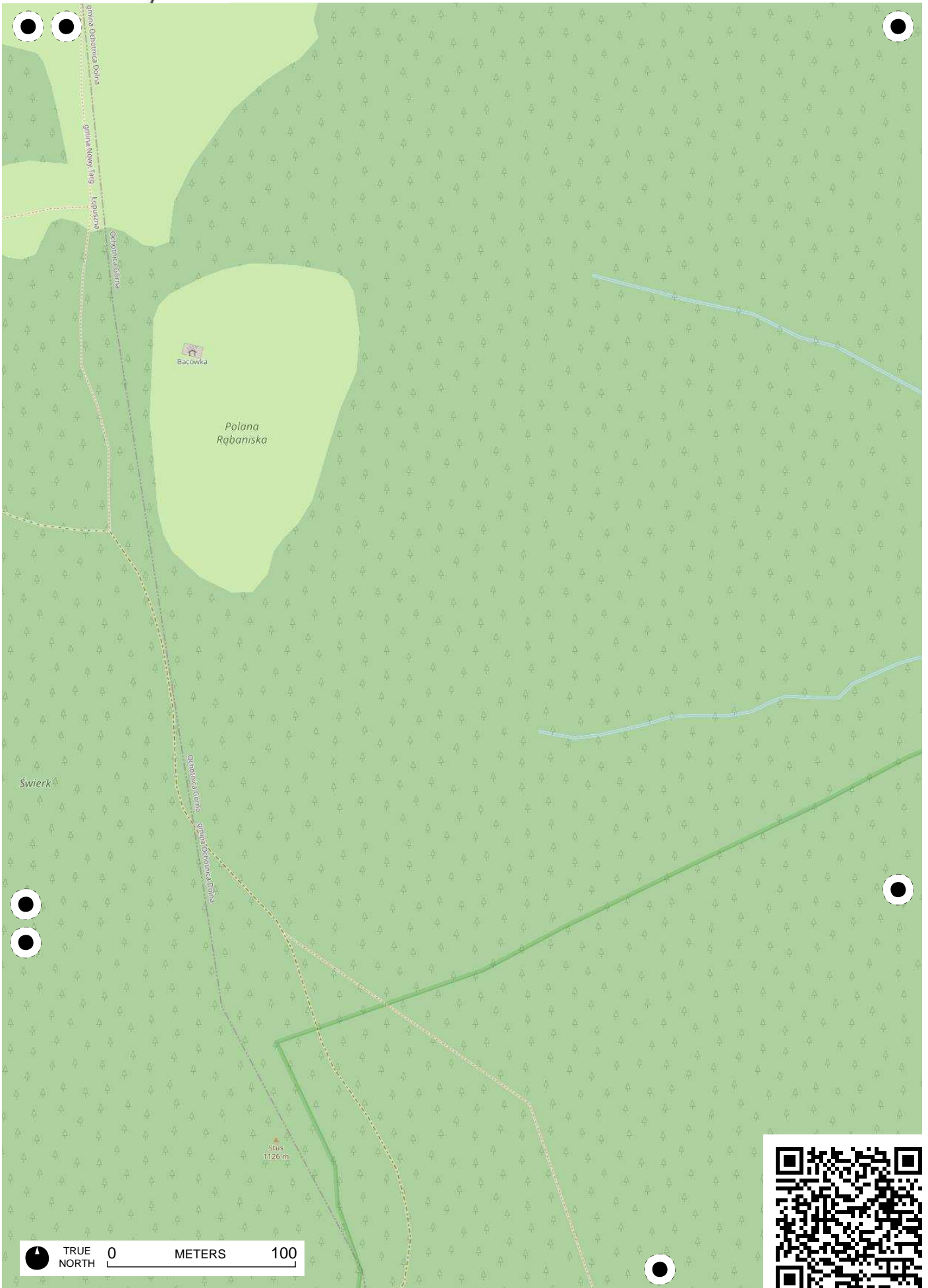
TRUE NORTH 0 METERS 100




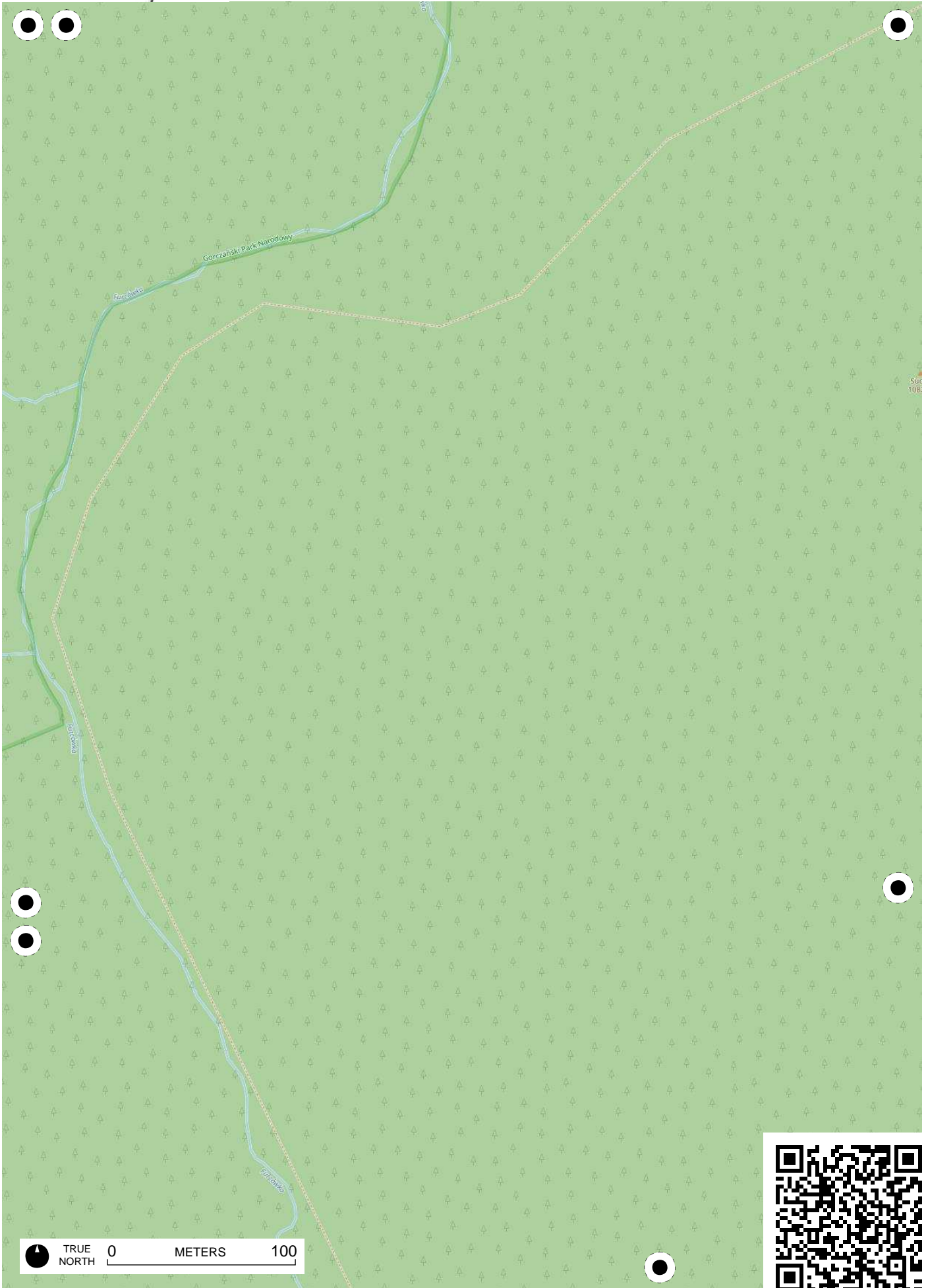


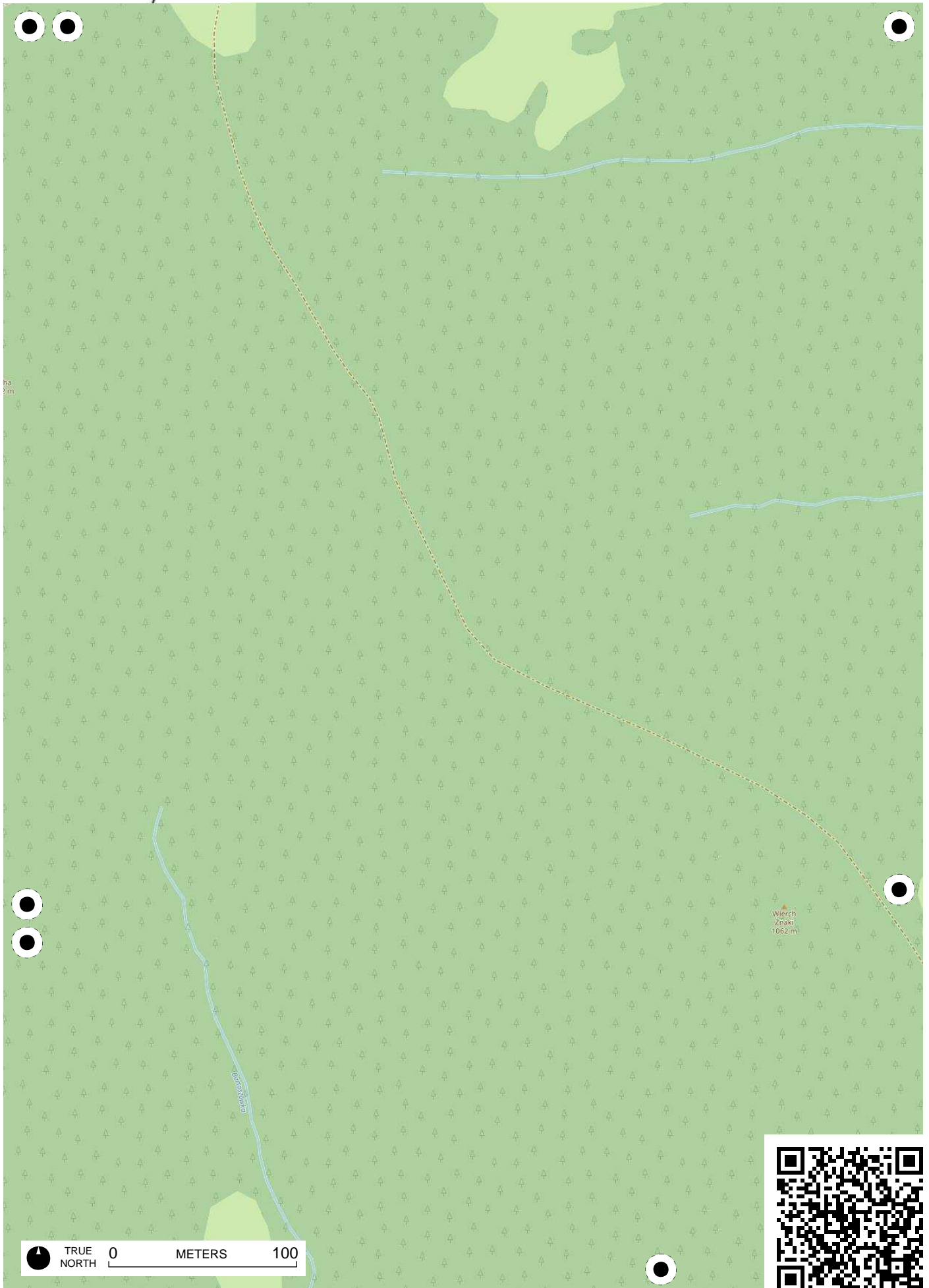
TRUE NORTH 0 METERS 100







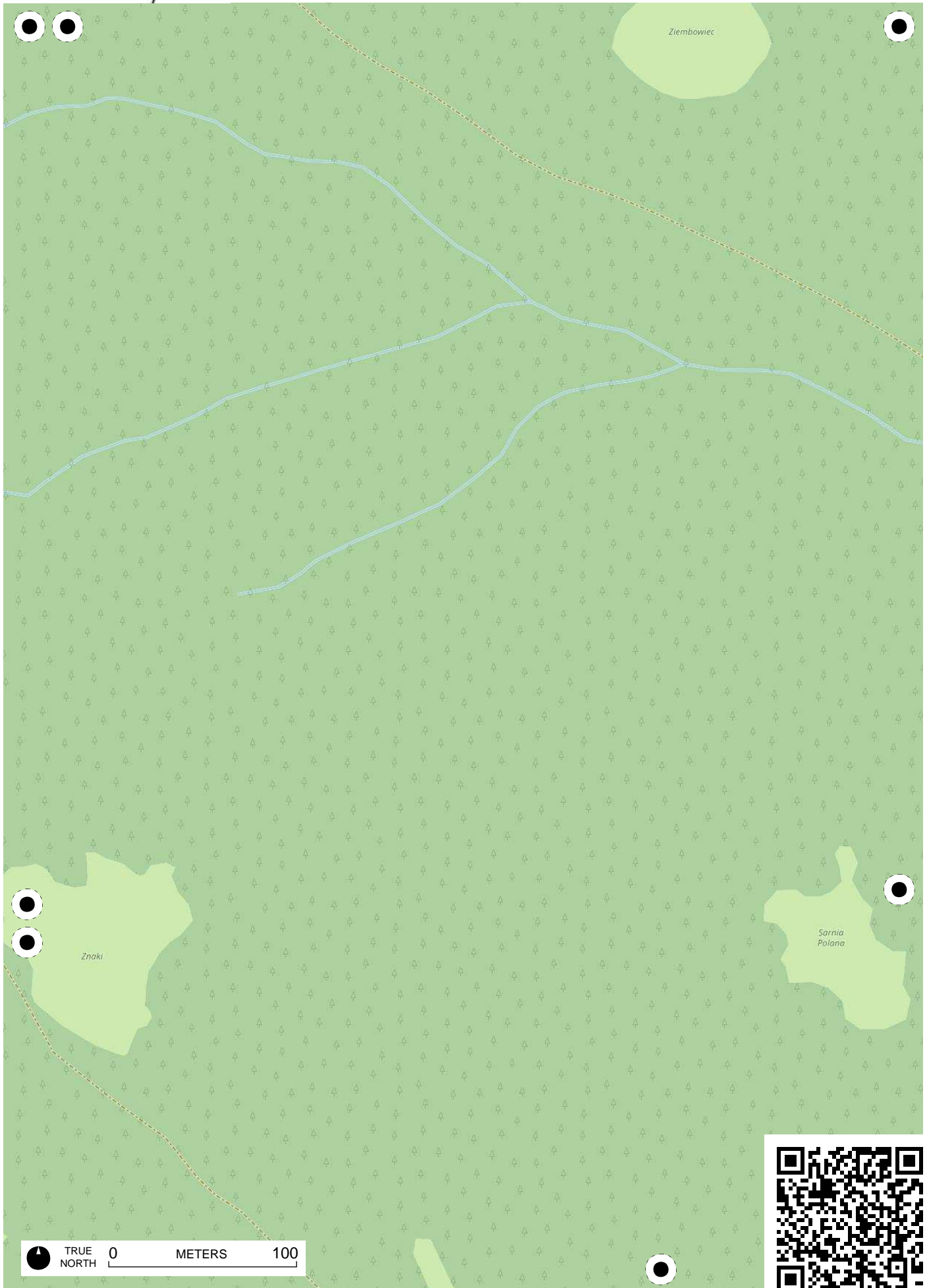


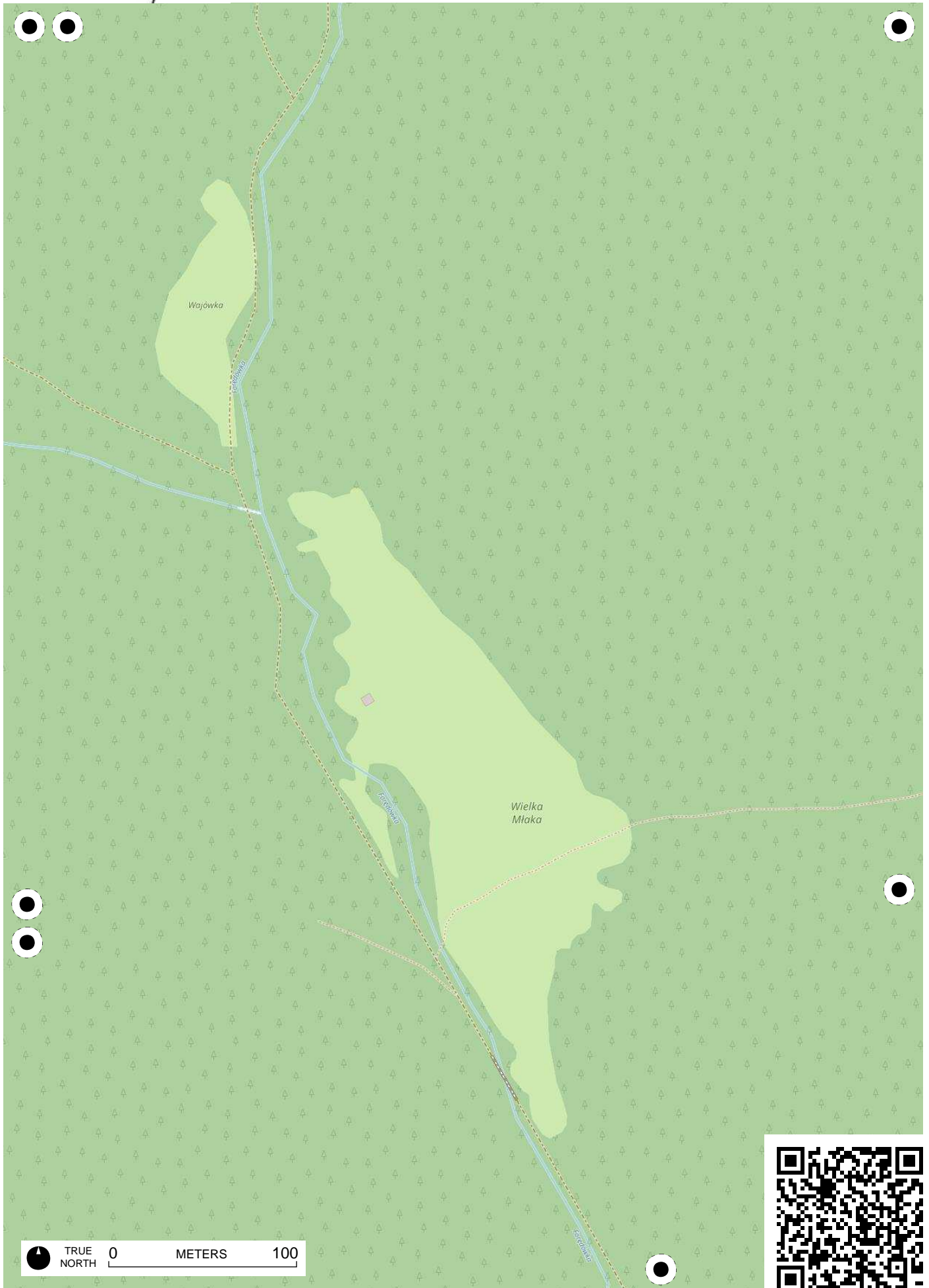


Wierch
Znaki
1062 m

TRUE NORTH 0 METERS 100

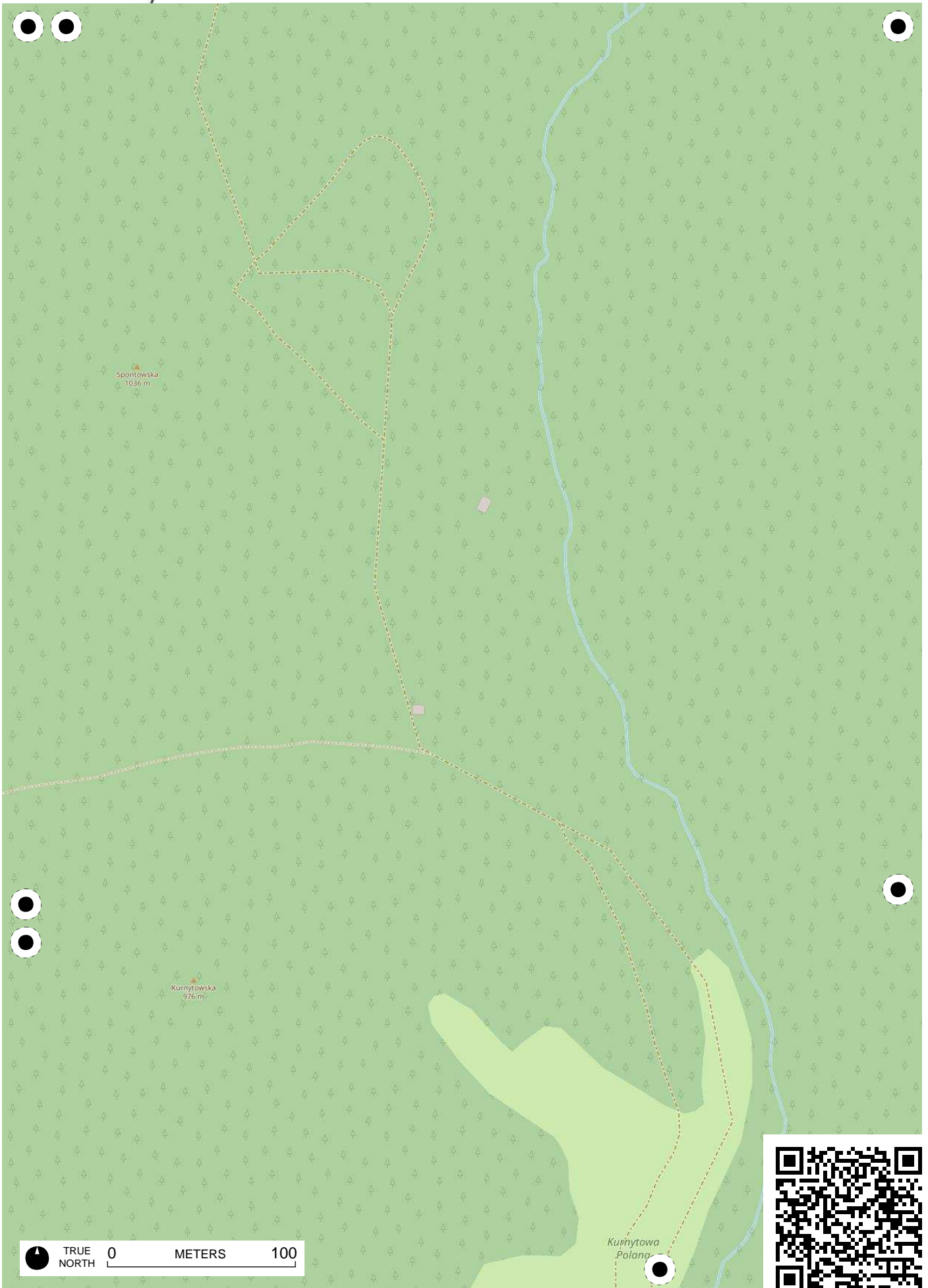






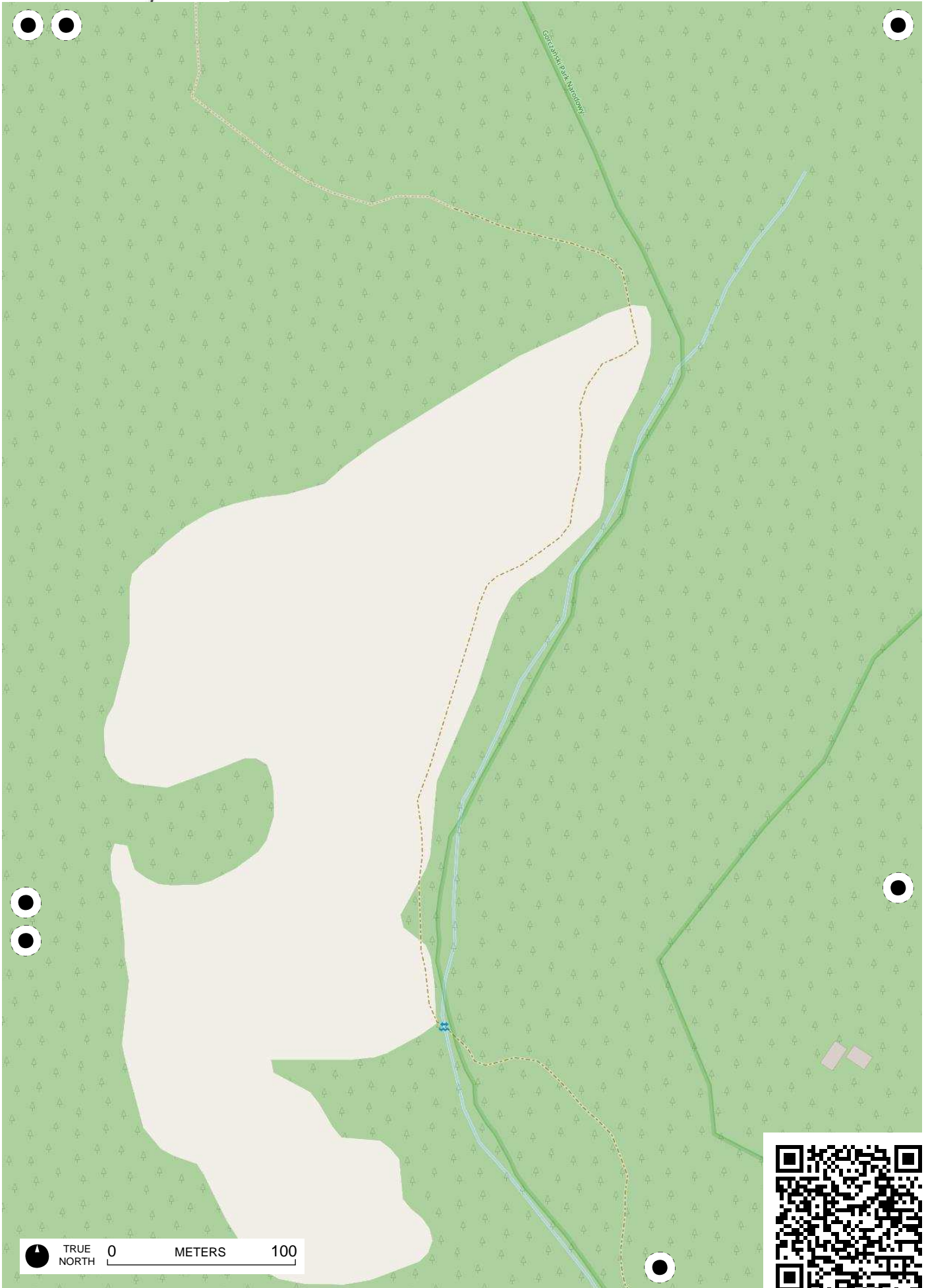
TRUE NORTH 0 METERS 100

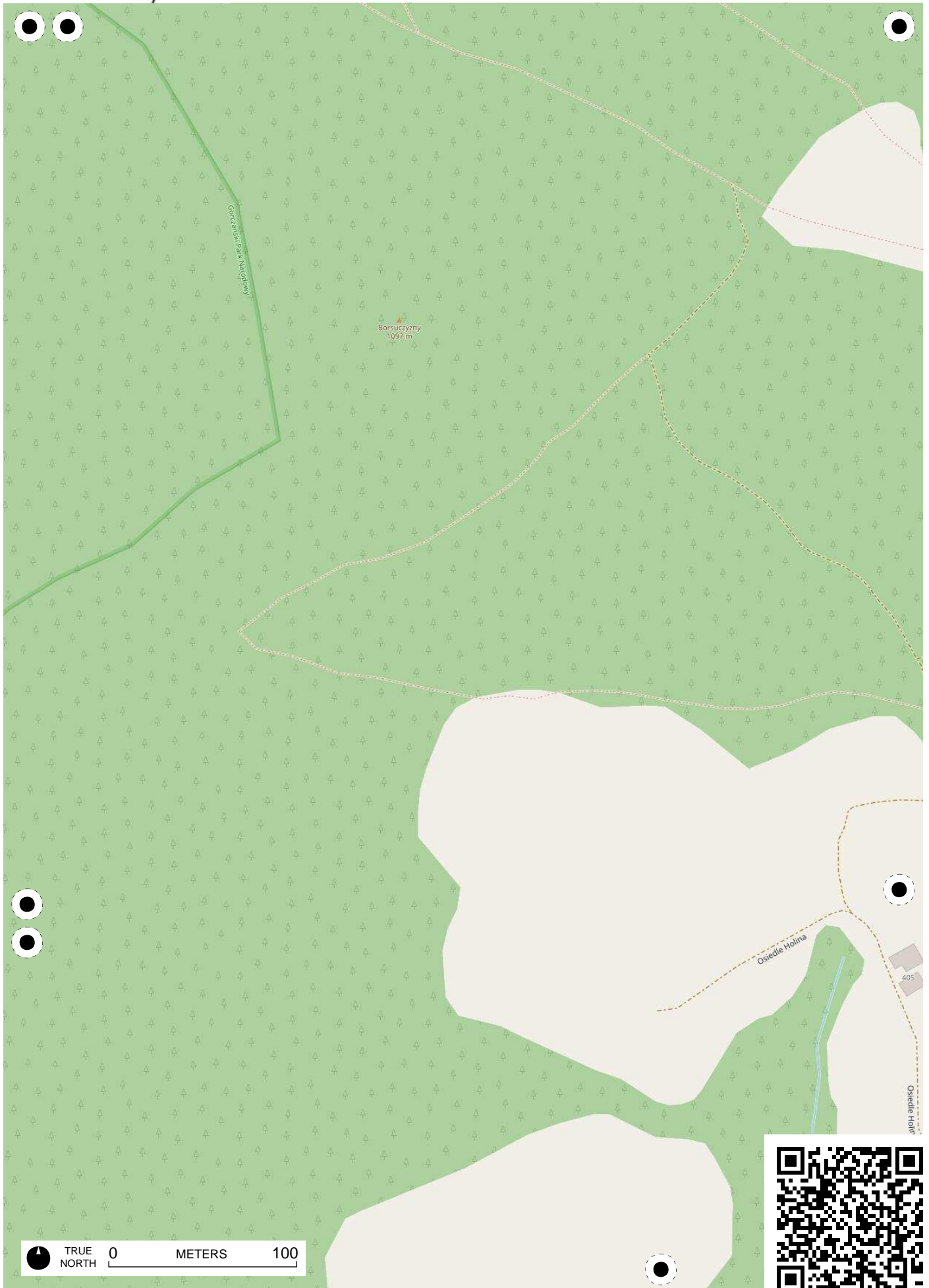




TRUE NORTH 0 METERS 100








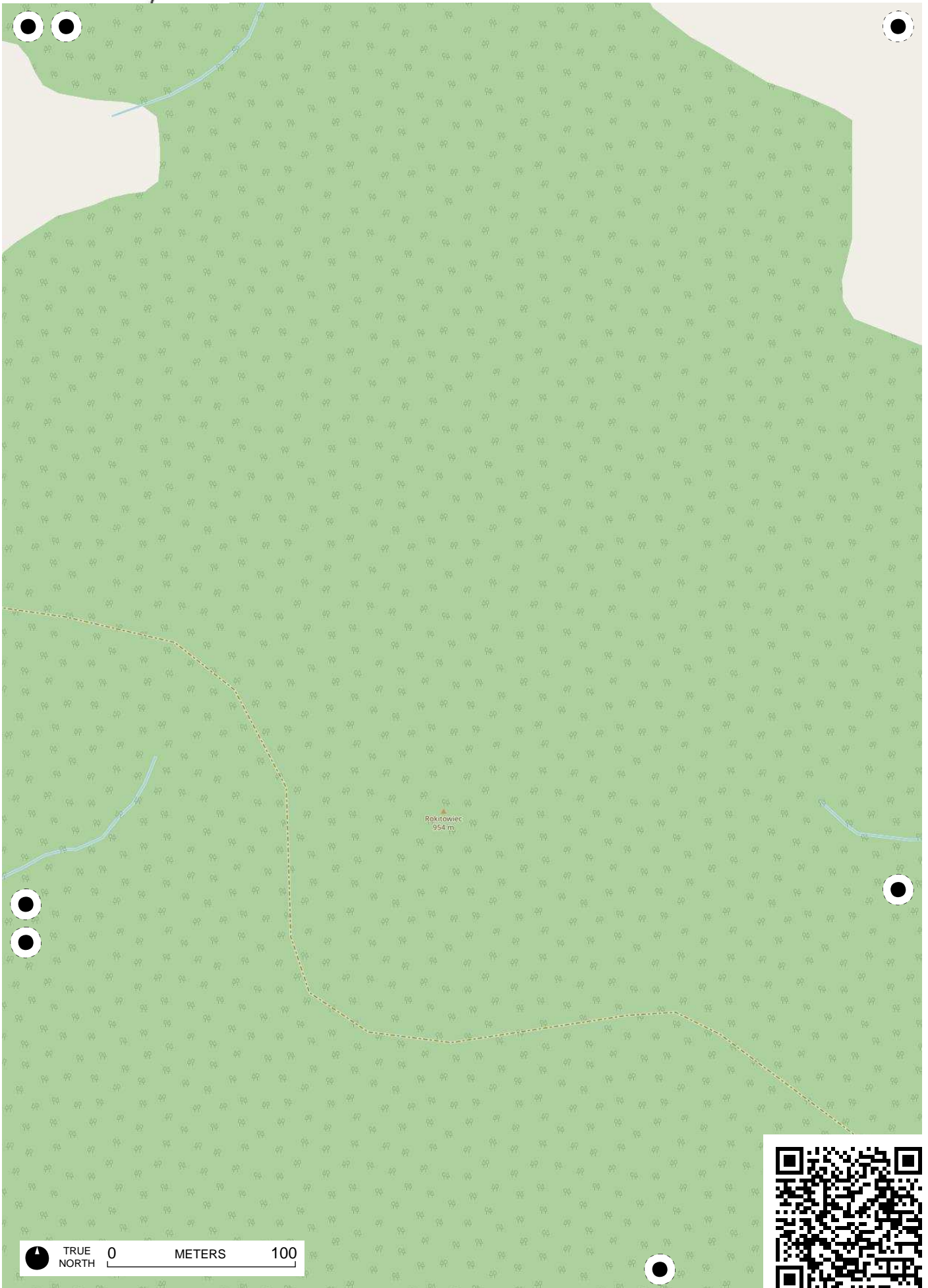
TRUE NORTH 0 METERS 100





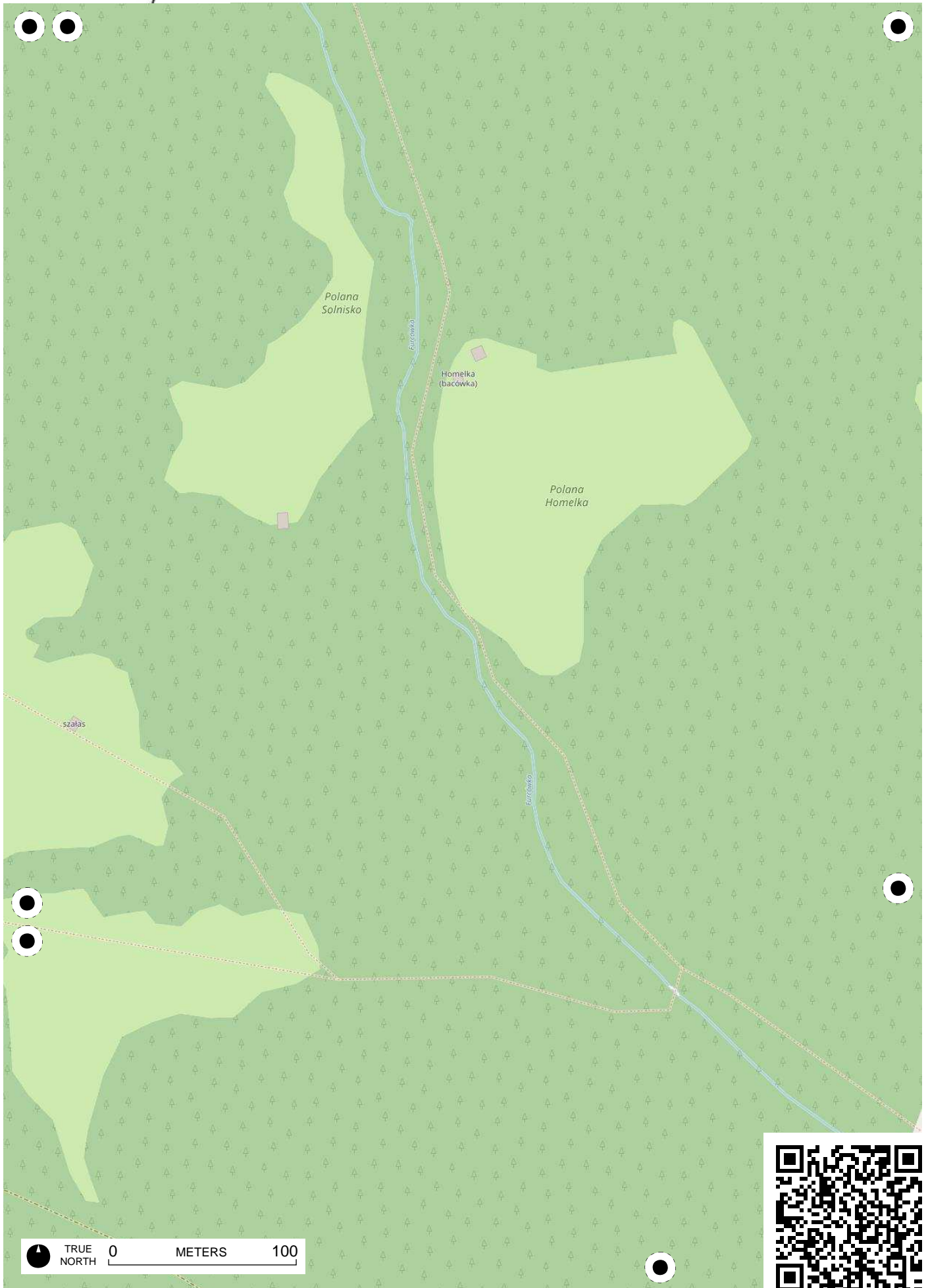
TRUE NORTH 0 METERS 100

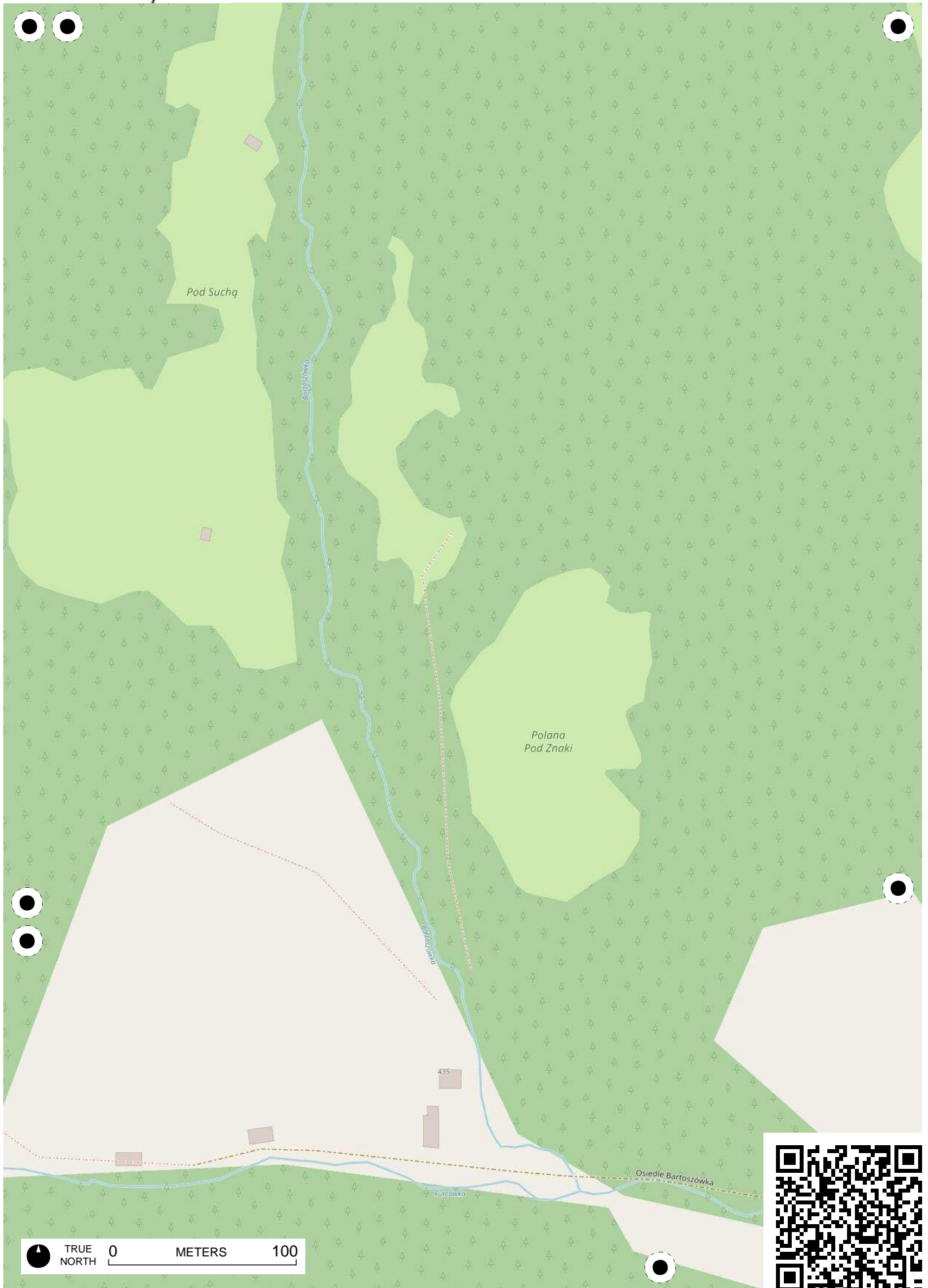




TRUE NORTH 0 METERS 100

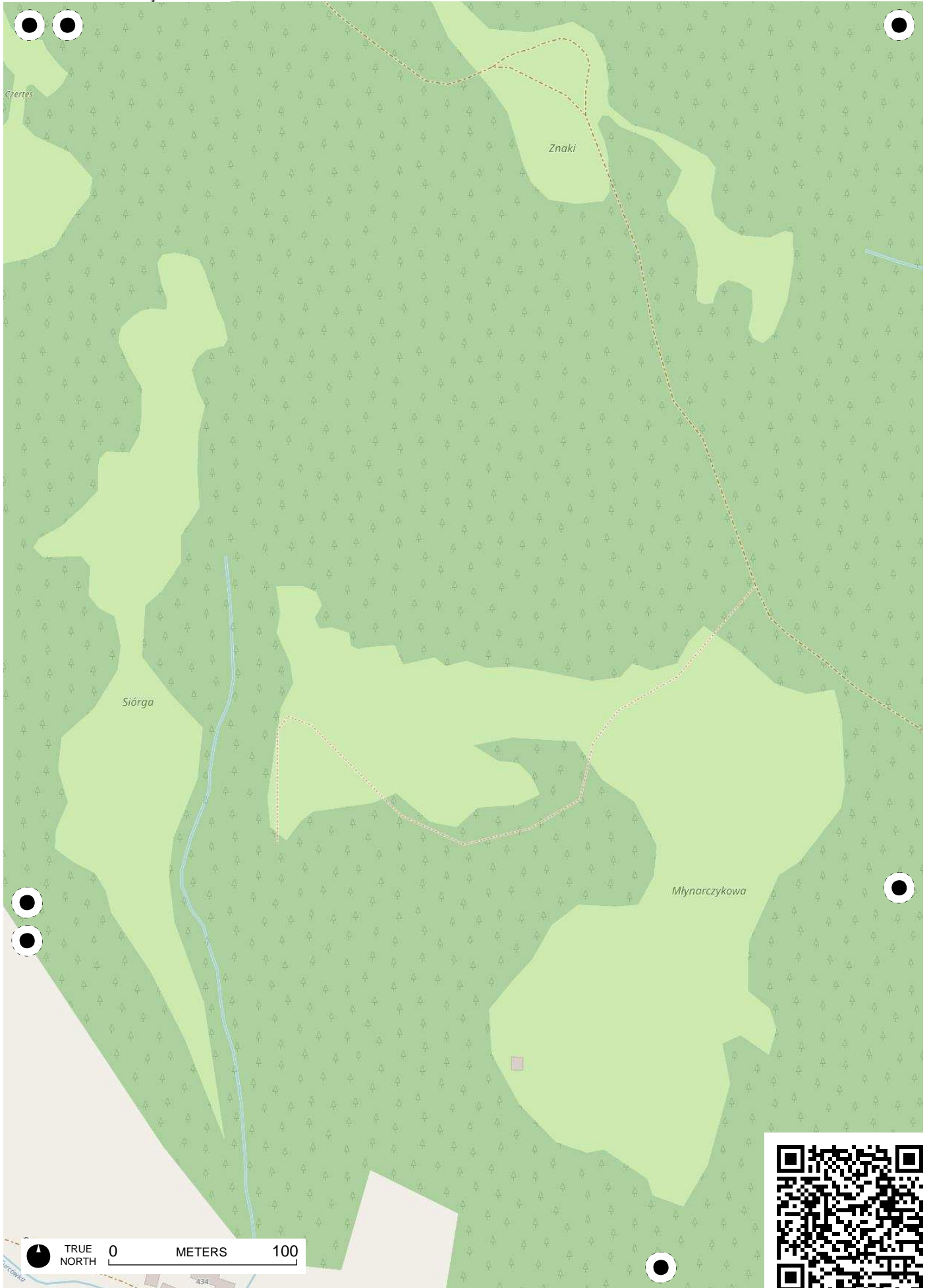


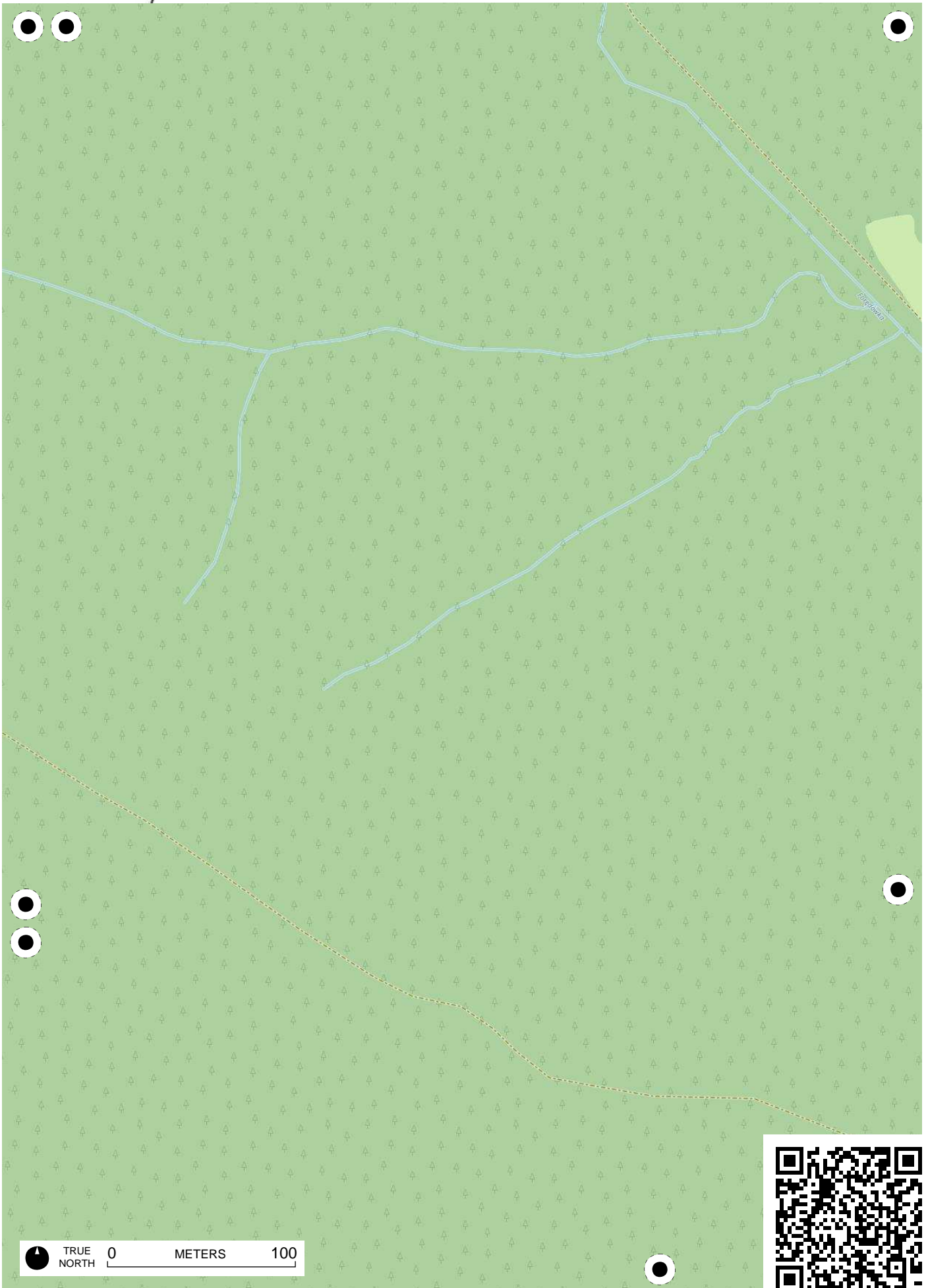


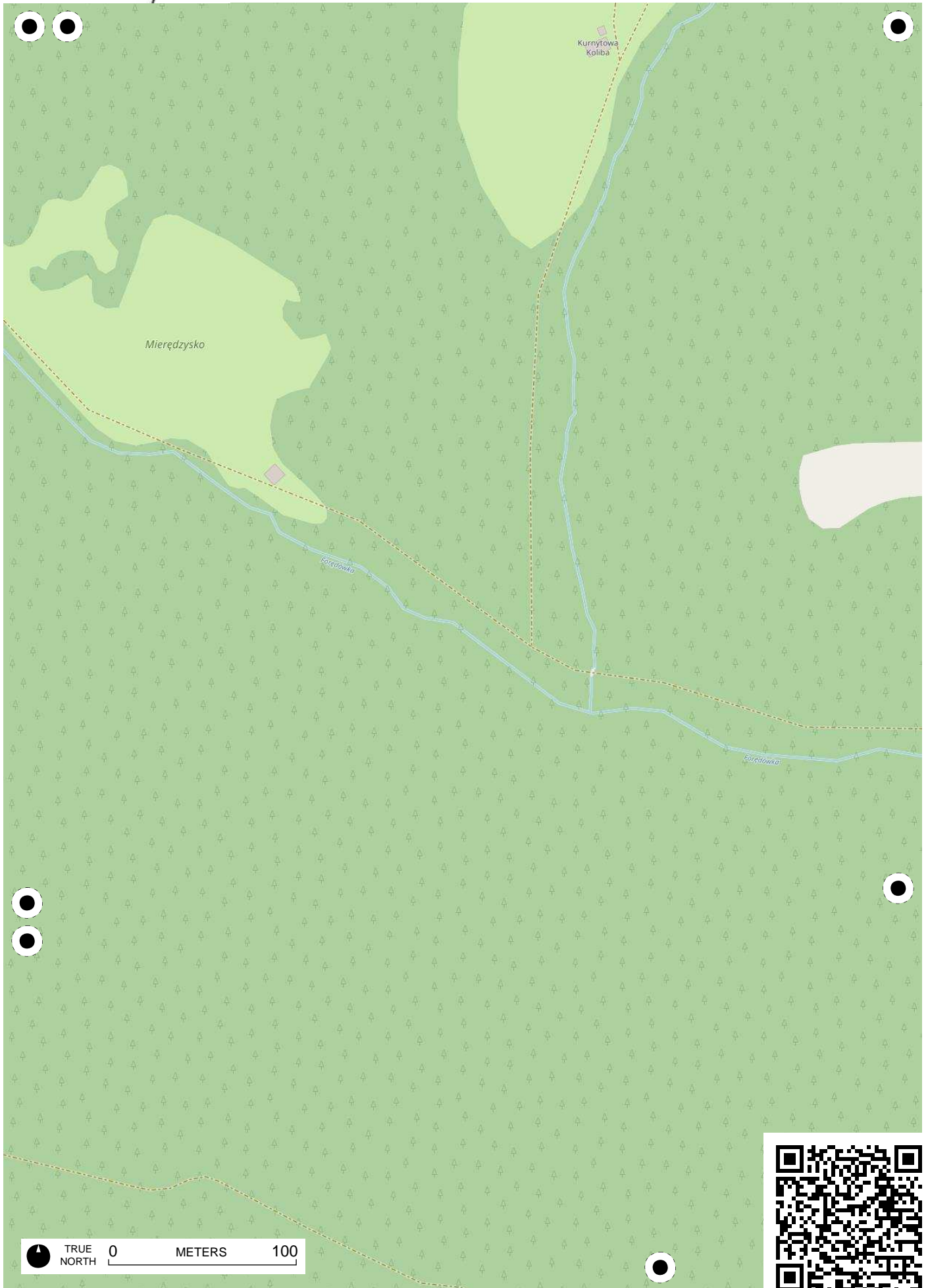


TRUE NORTH 0 METERS 100









TRUE NORTH 0 METERS 100






TRUE NORTH 0 METERS 100



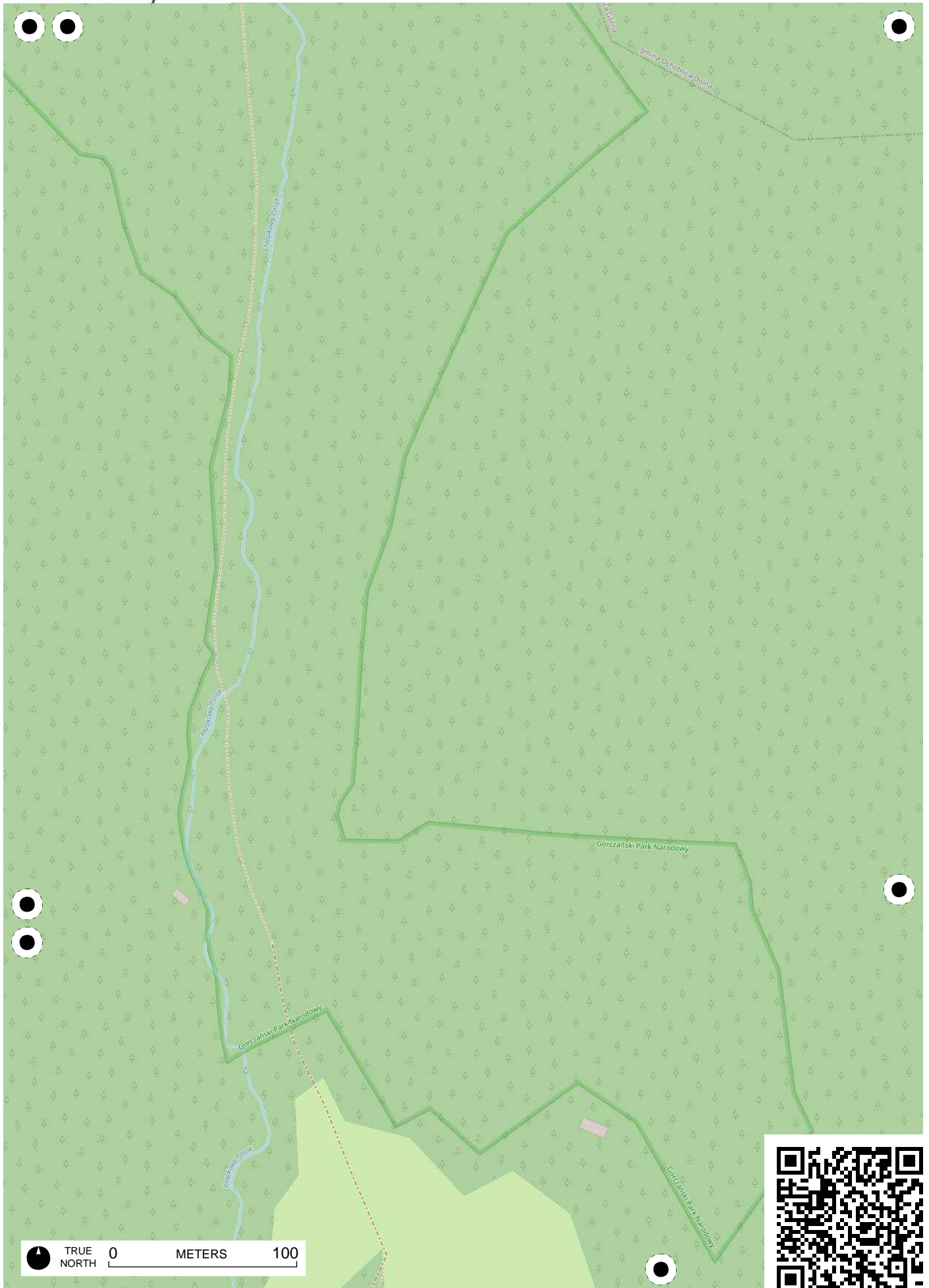




Foredawka
929 m

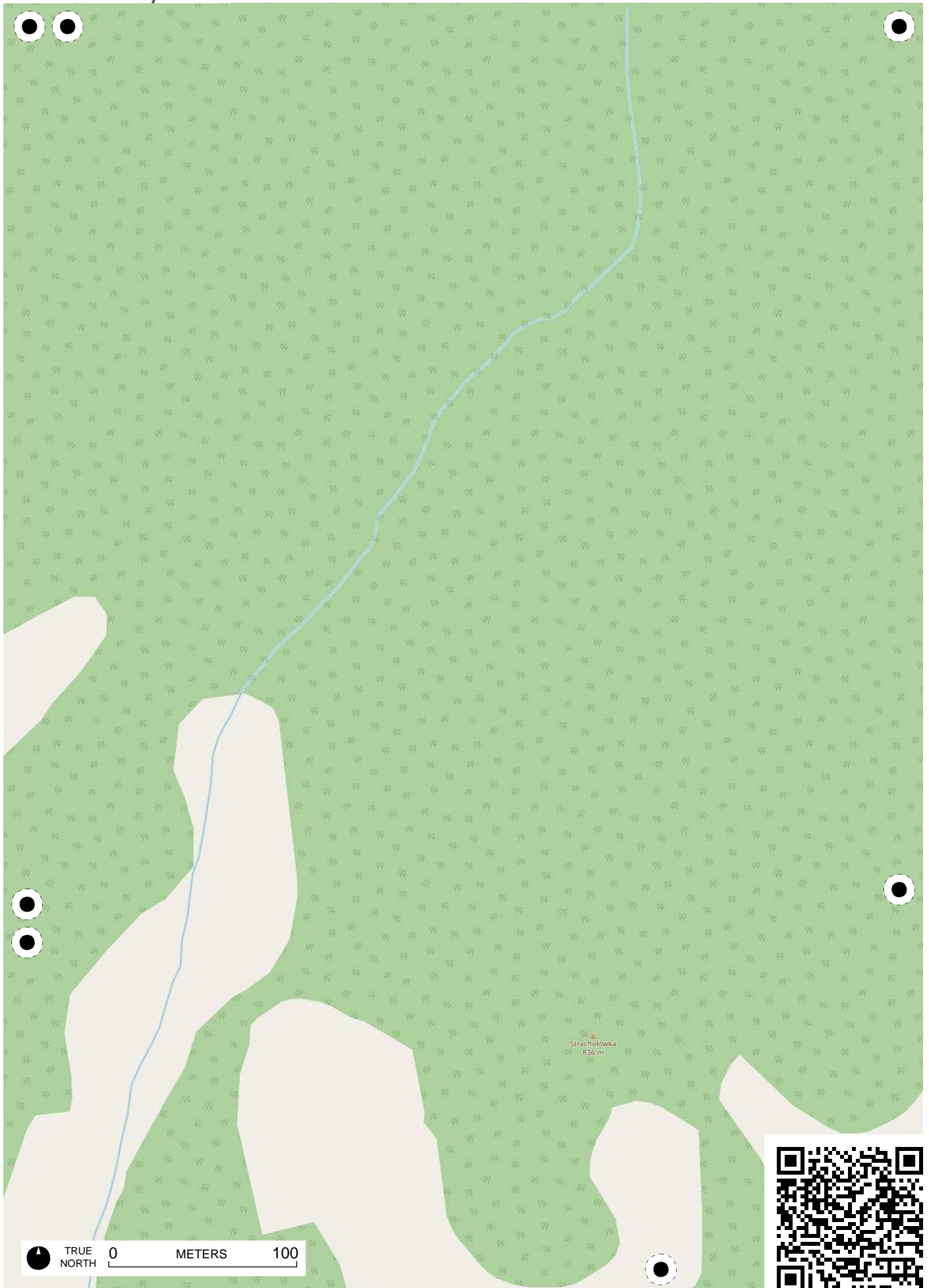
TRUE NORTH 0 METERS 100





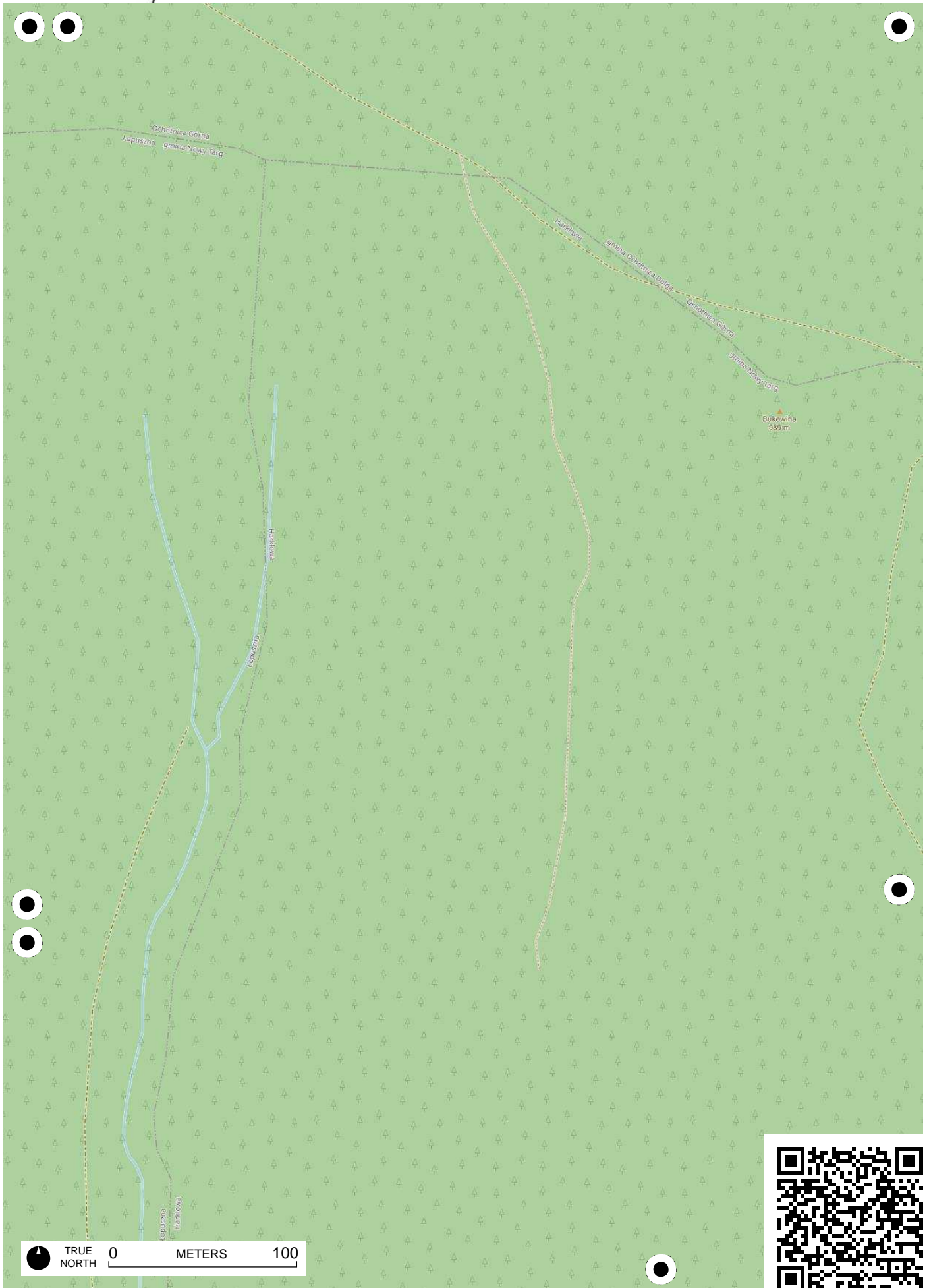
TRUE NORTH 0 METERS 100





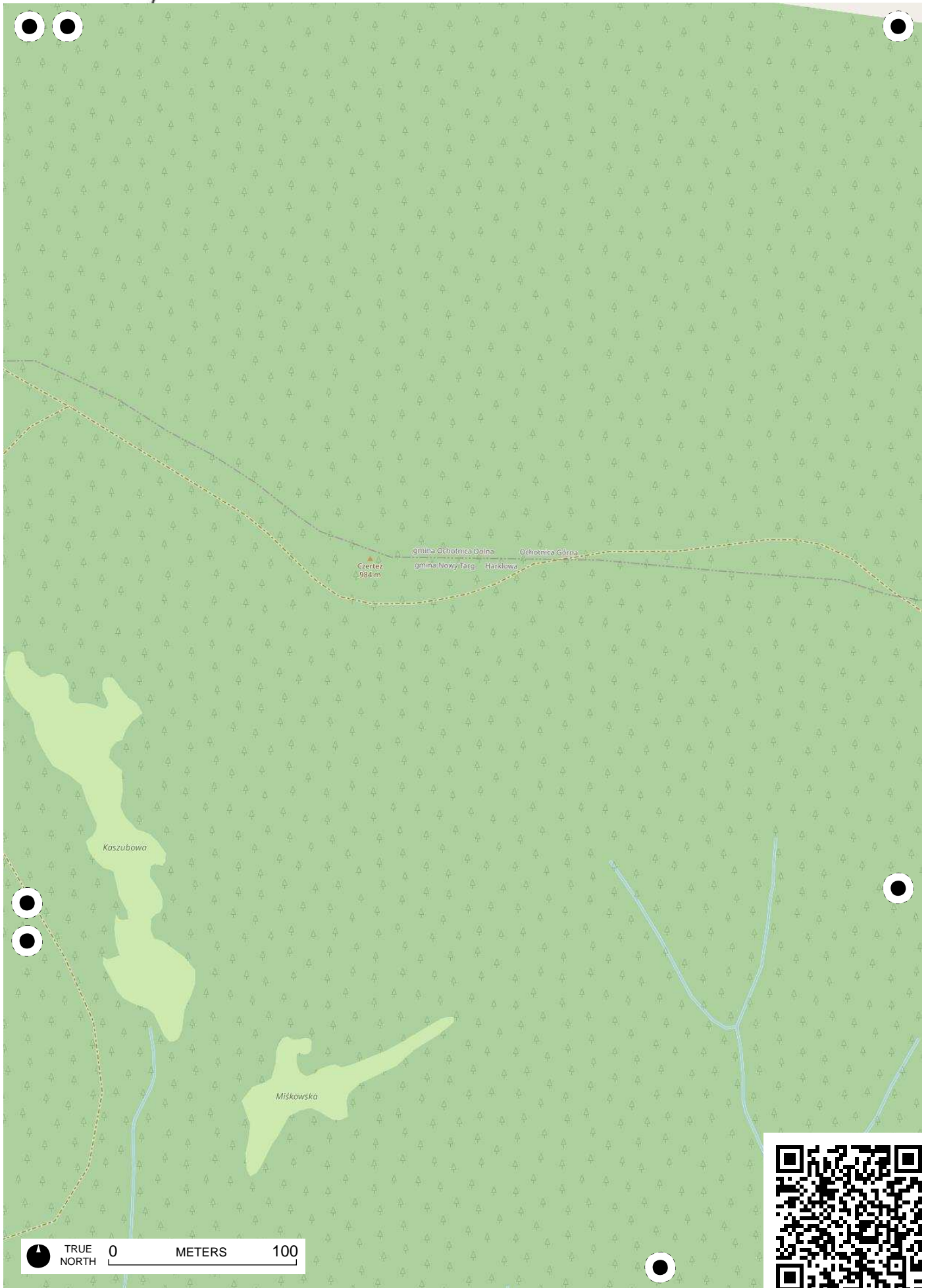
TRUE NORTH 0 METERS 100





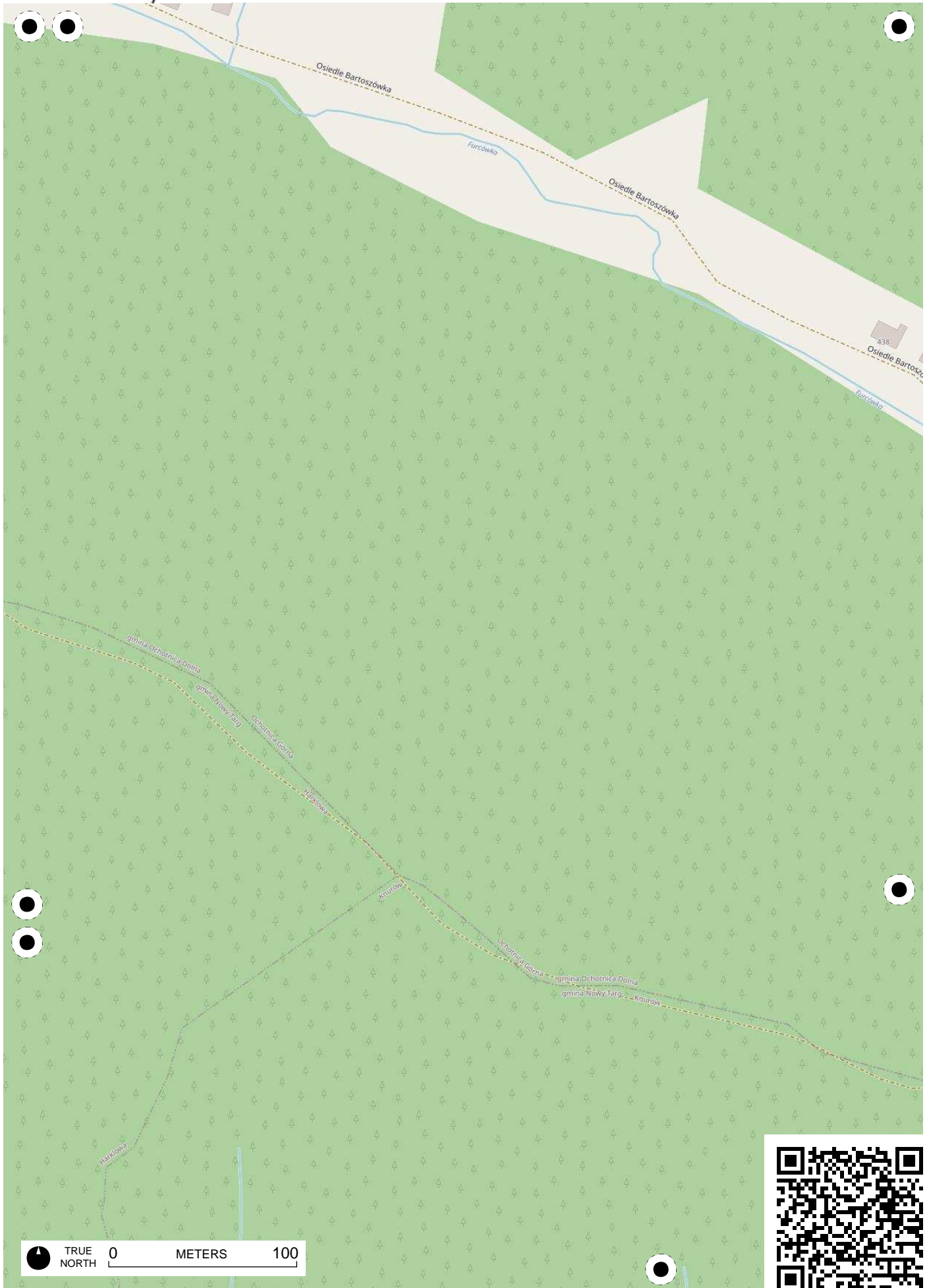
TRUE NORTH 0 METERS 100

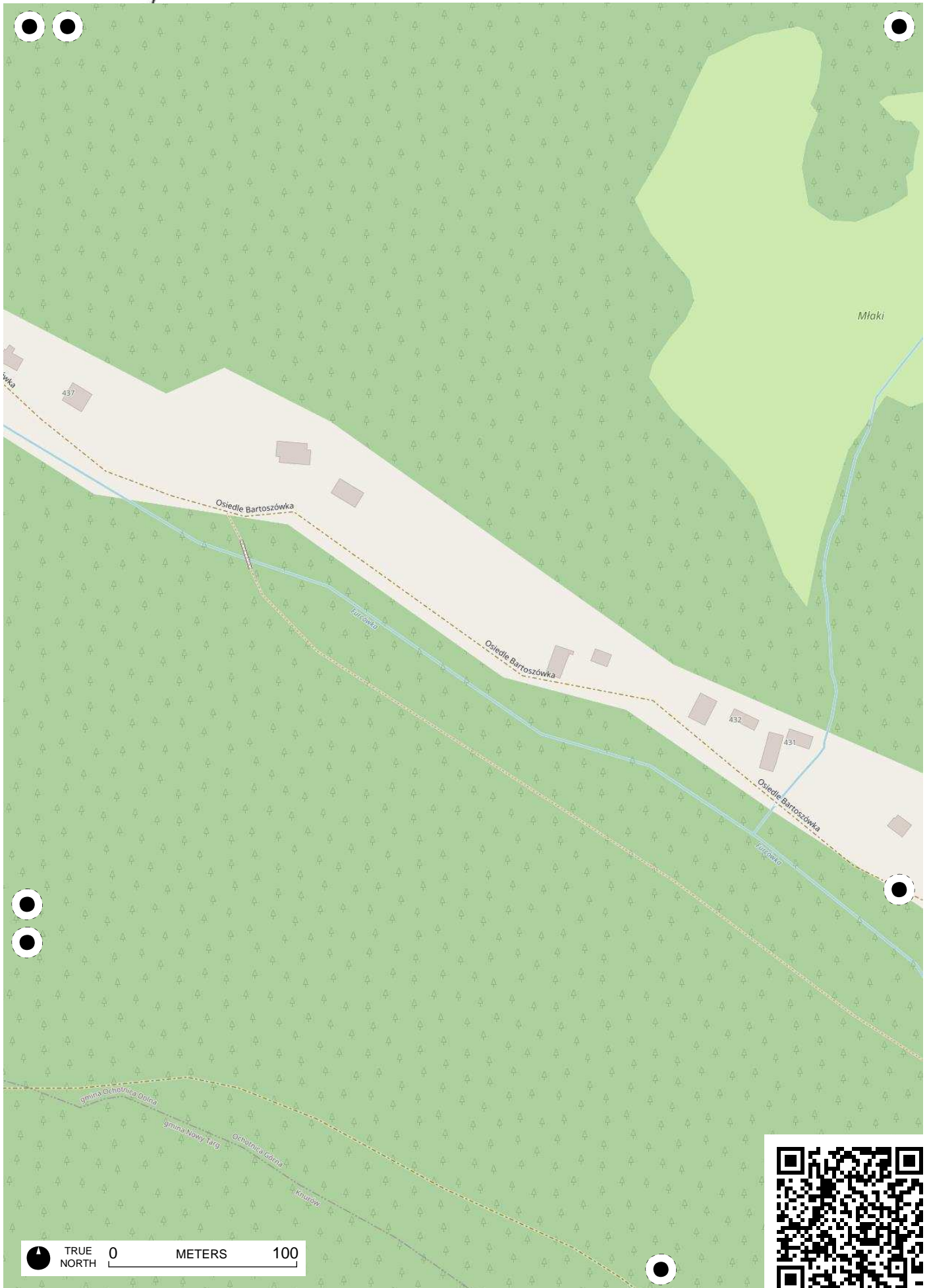




TRUE NORTH 0 METERS 100







Miaki

Osiedle Bartoszkówka

Osiedle Bartoszkówka


Osiedle Bartoszkówka


gmina Ochotnica Dolna

gmina Nowy Targ

Ochotnica Górna


Kucurów





TRUE NORTH 0 METERS 100

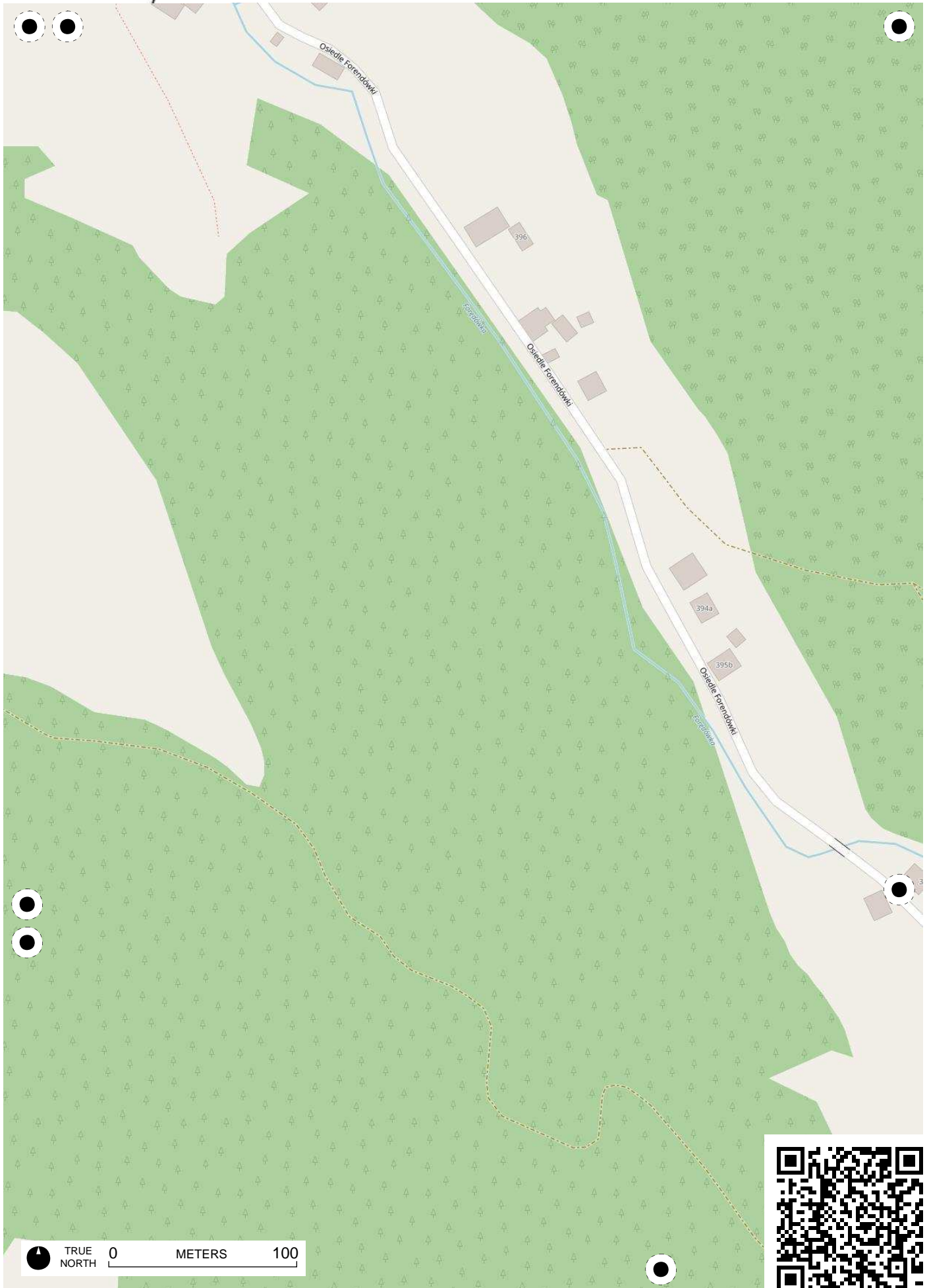




Lipowiec
936 m

TRUE NORTH 0 METERS 100





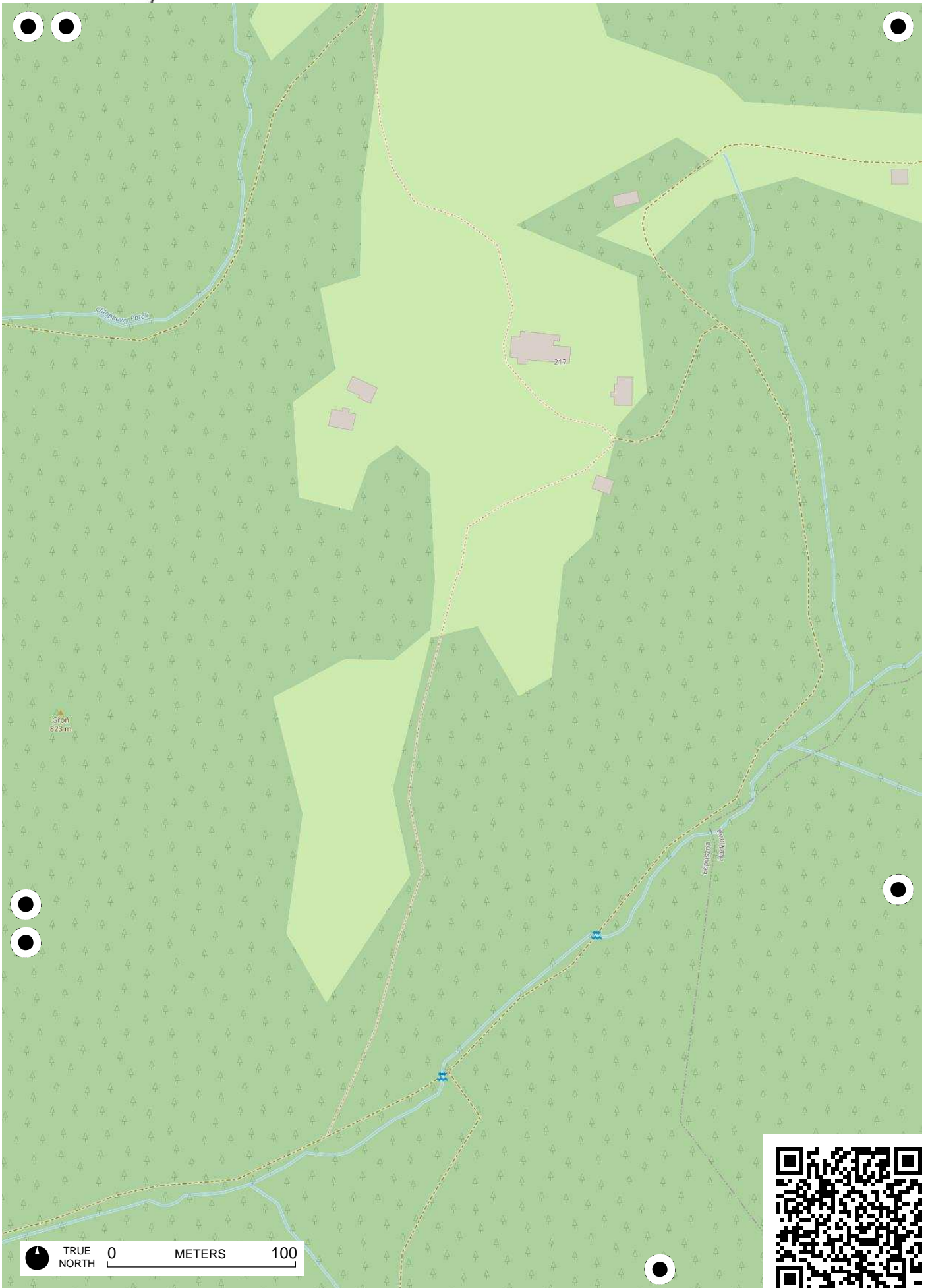


Osiadłe Forendów
Bartoszkówka

392
393

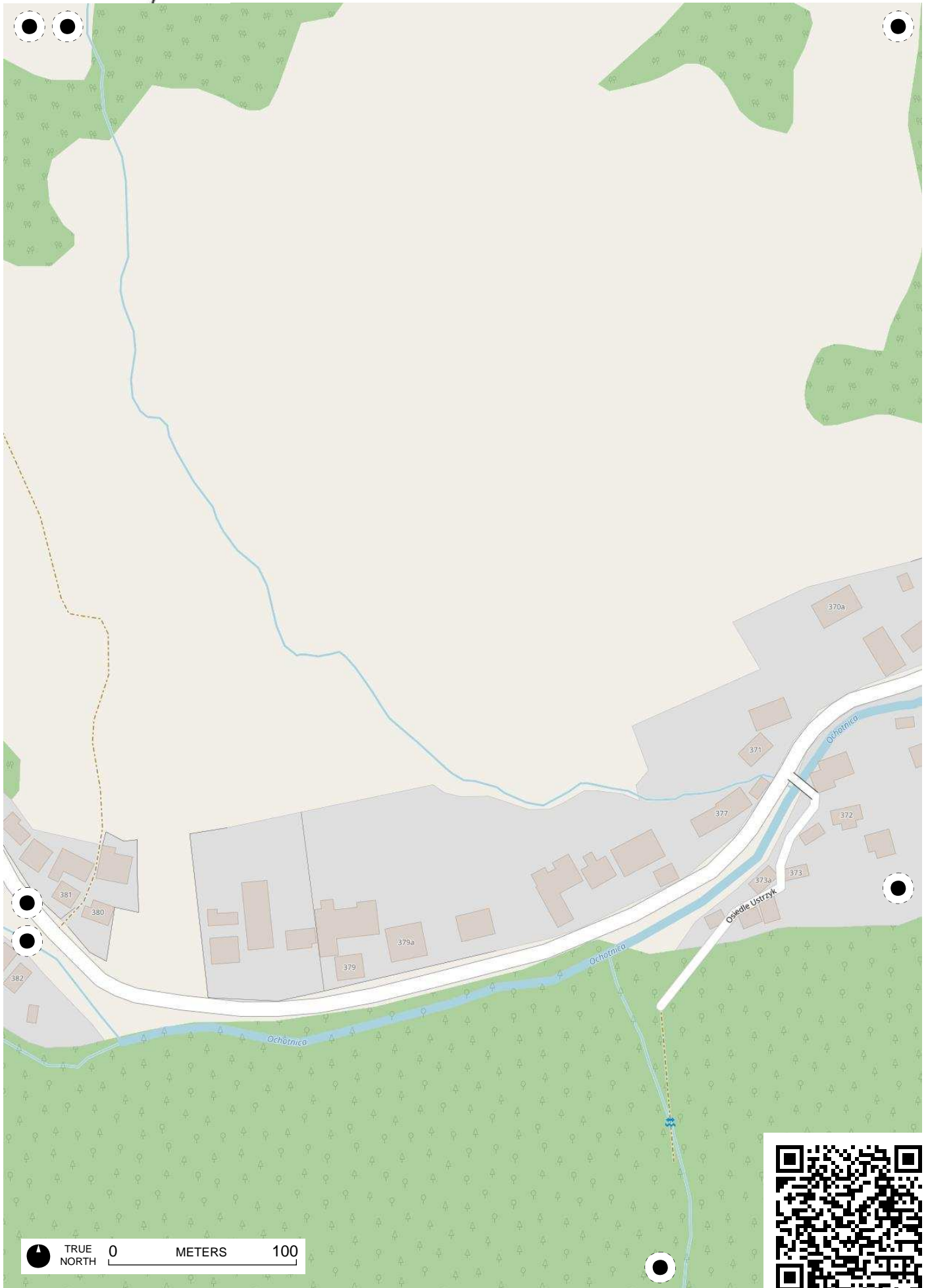
TRUE NORTH 0 METERS 100

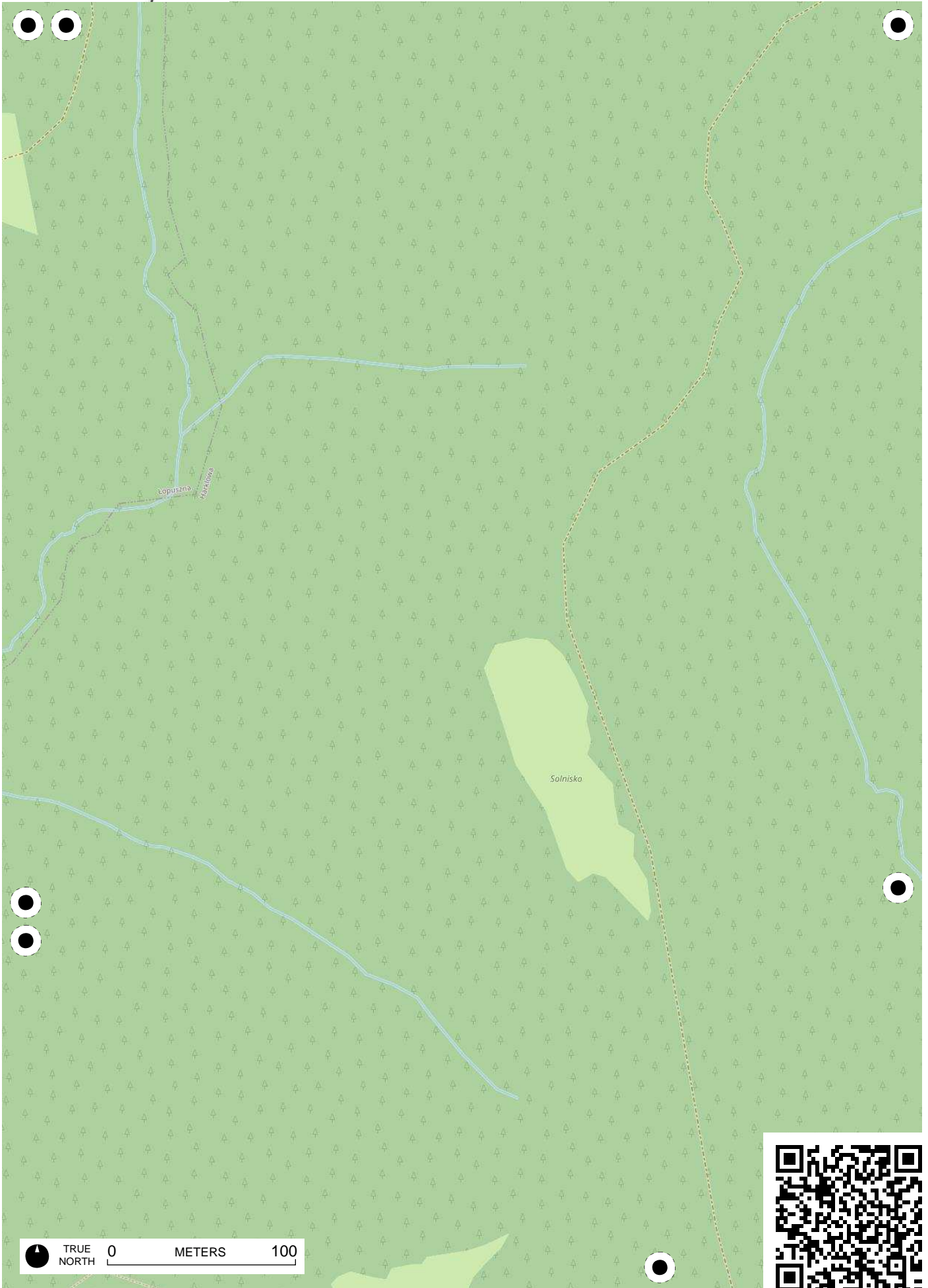




TRUE NORTH 0 METERS 100



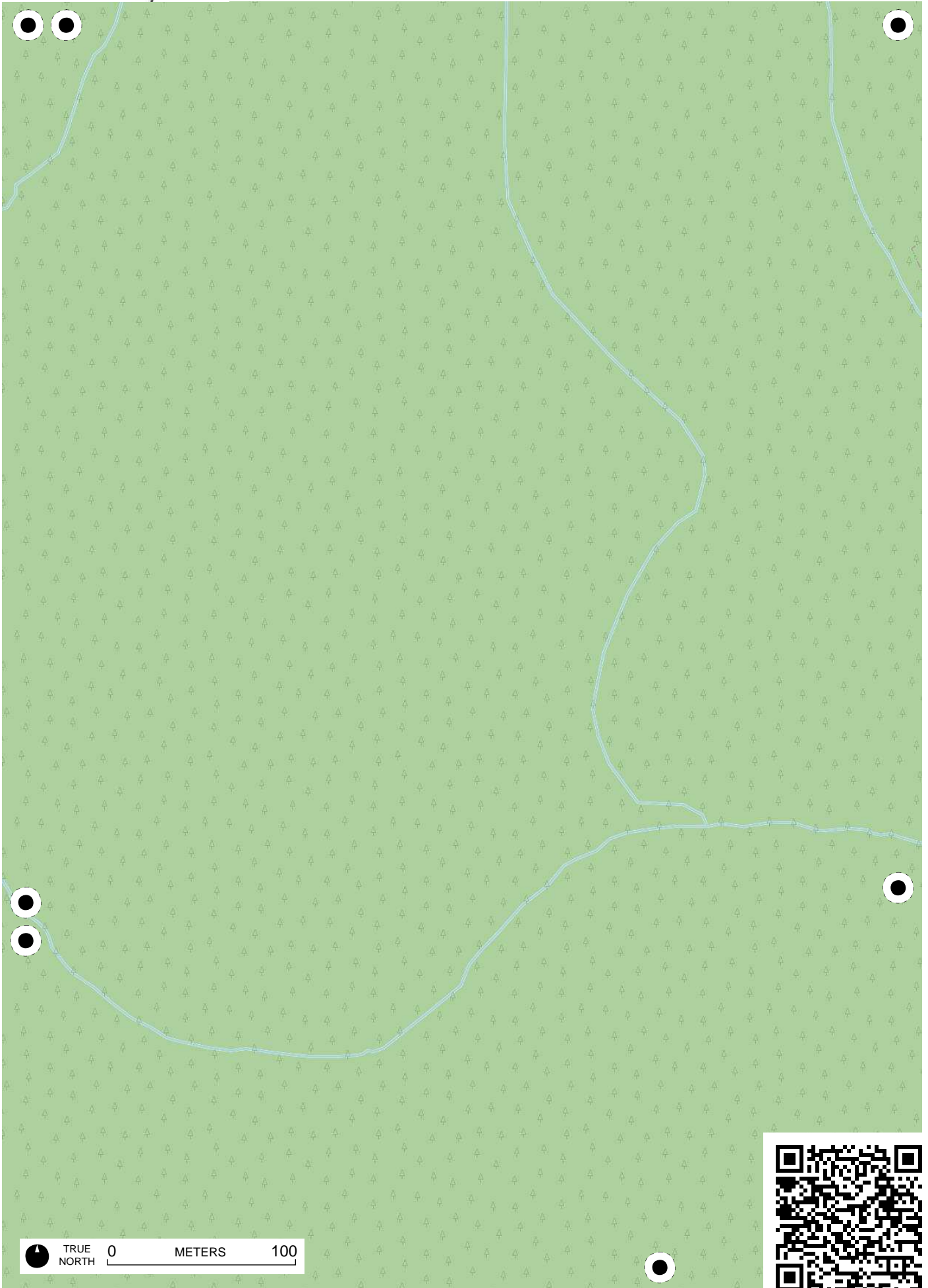




Lopuszne
Bartoszkówka

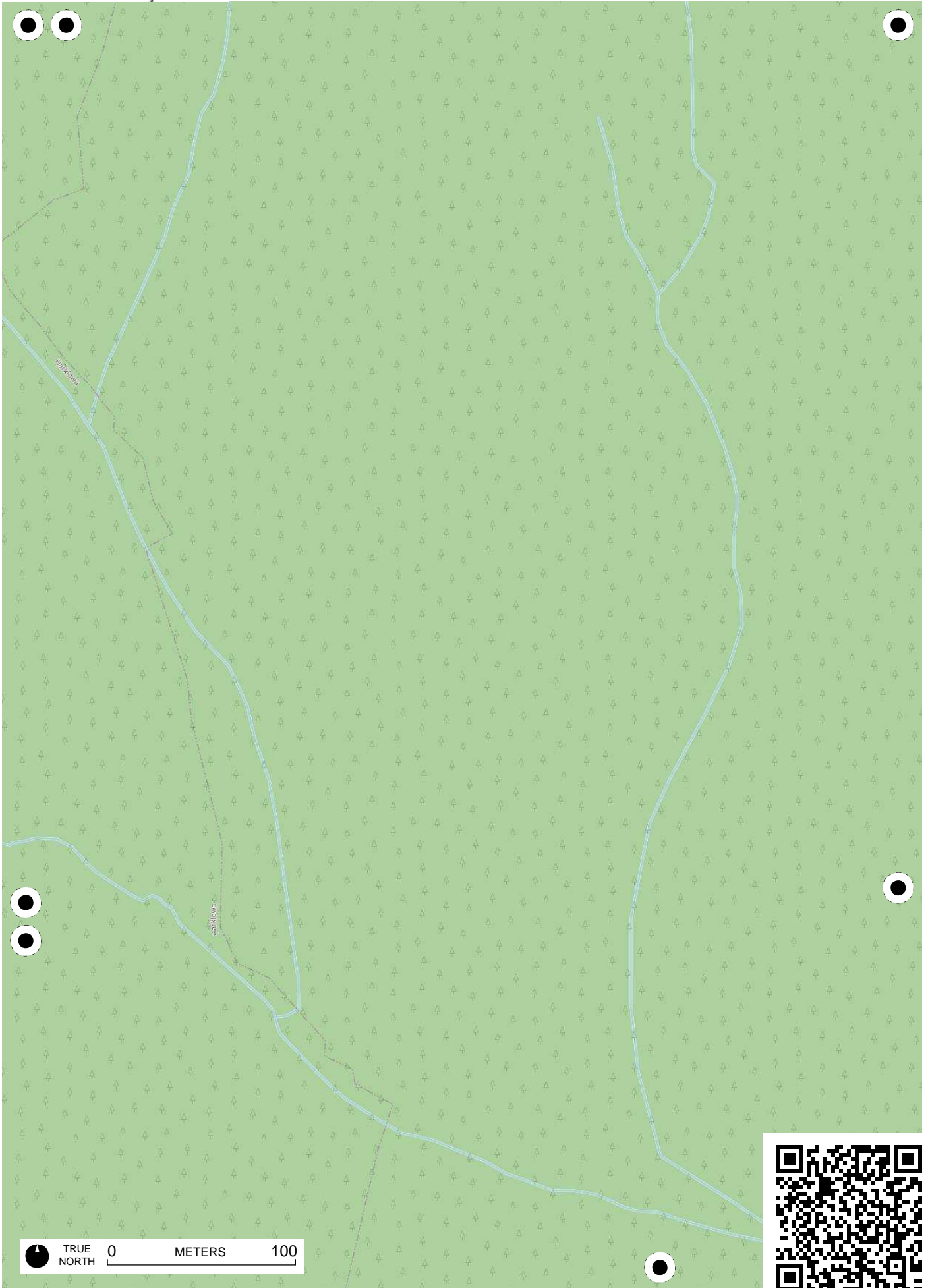
Solnisko



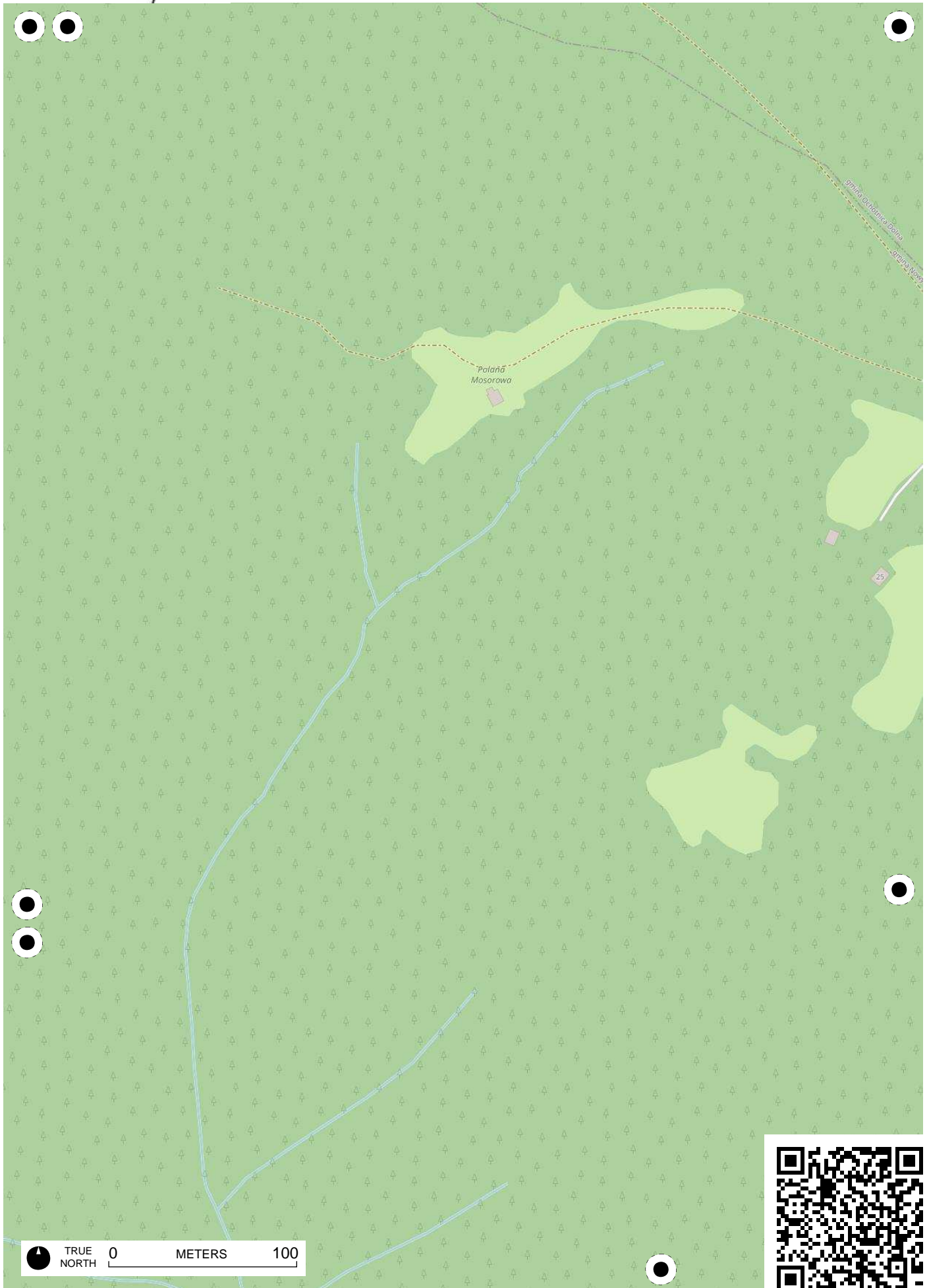


TRUE NORTH 0 METERS 100






TRUE NORTH 0 METERS 100



TRUE NORTH 0 METERS 100





TRUE NORTH 0 METERS 100



