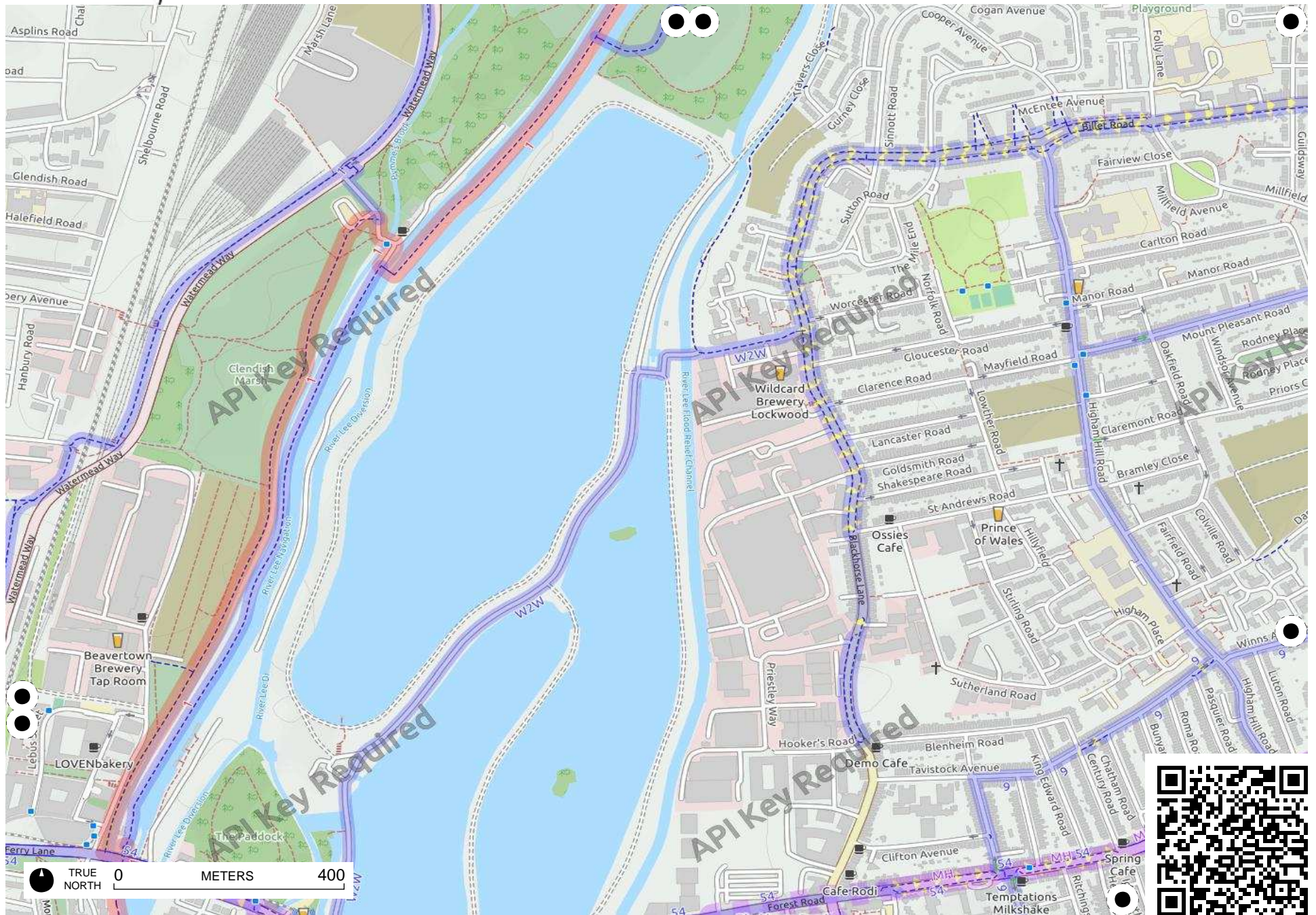
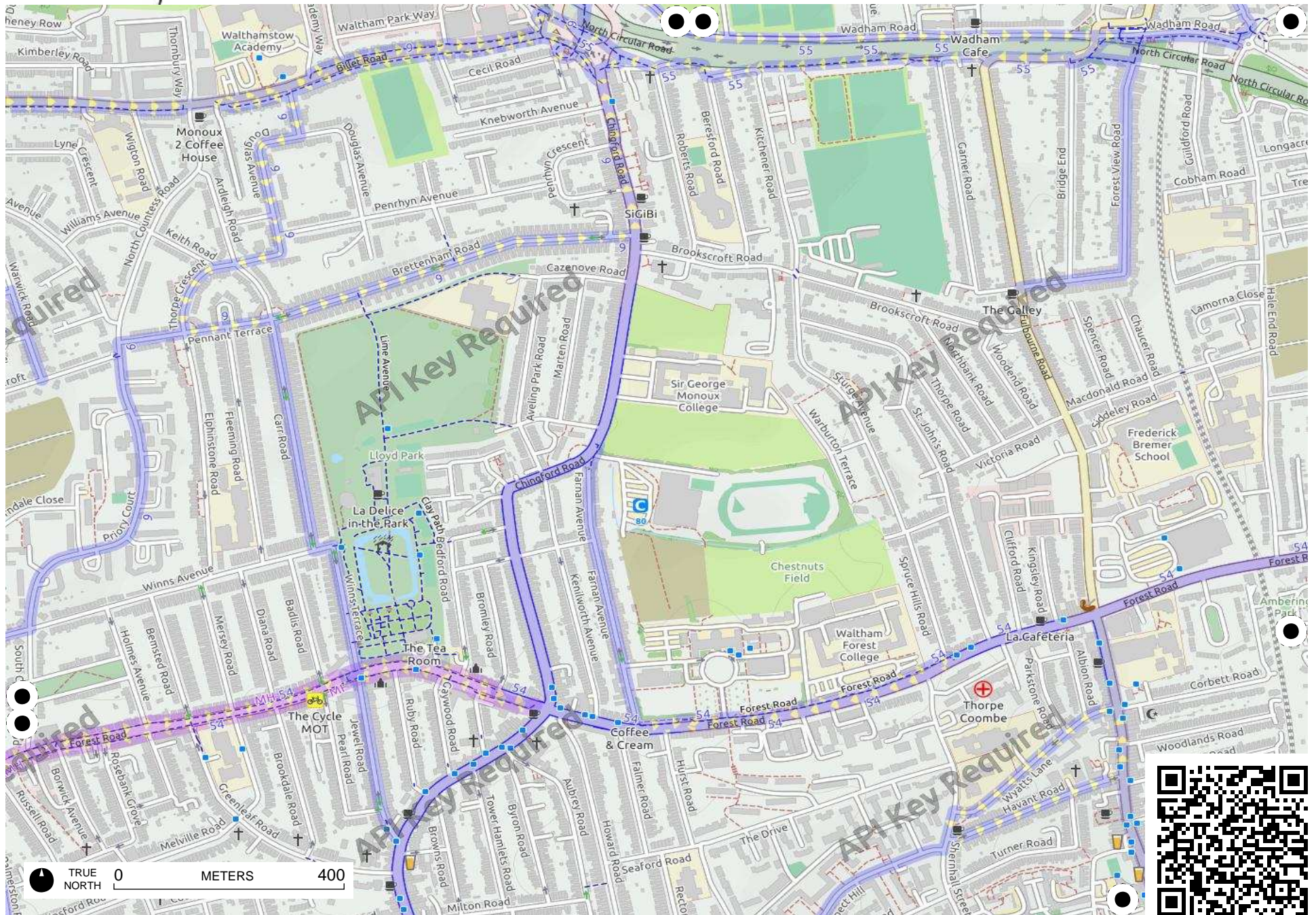


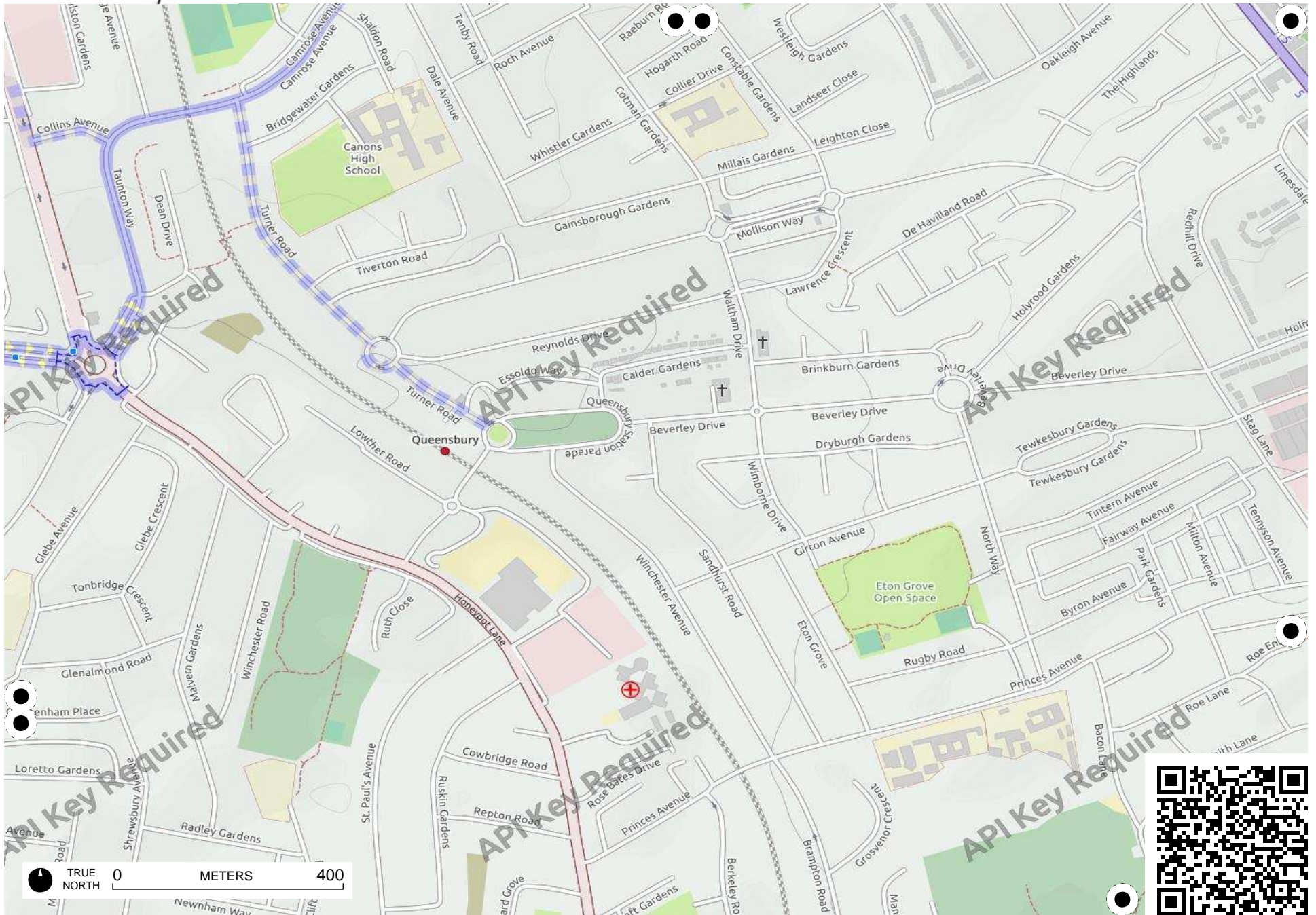
TRUE NORTH 0 METERS 400







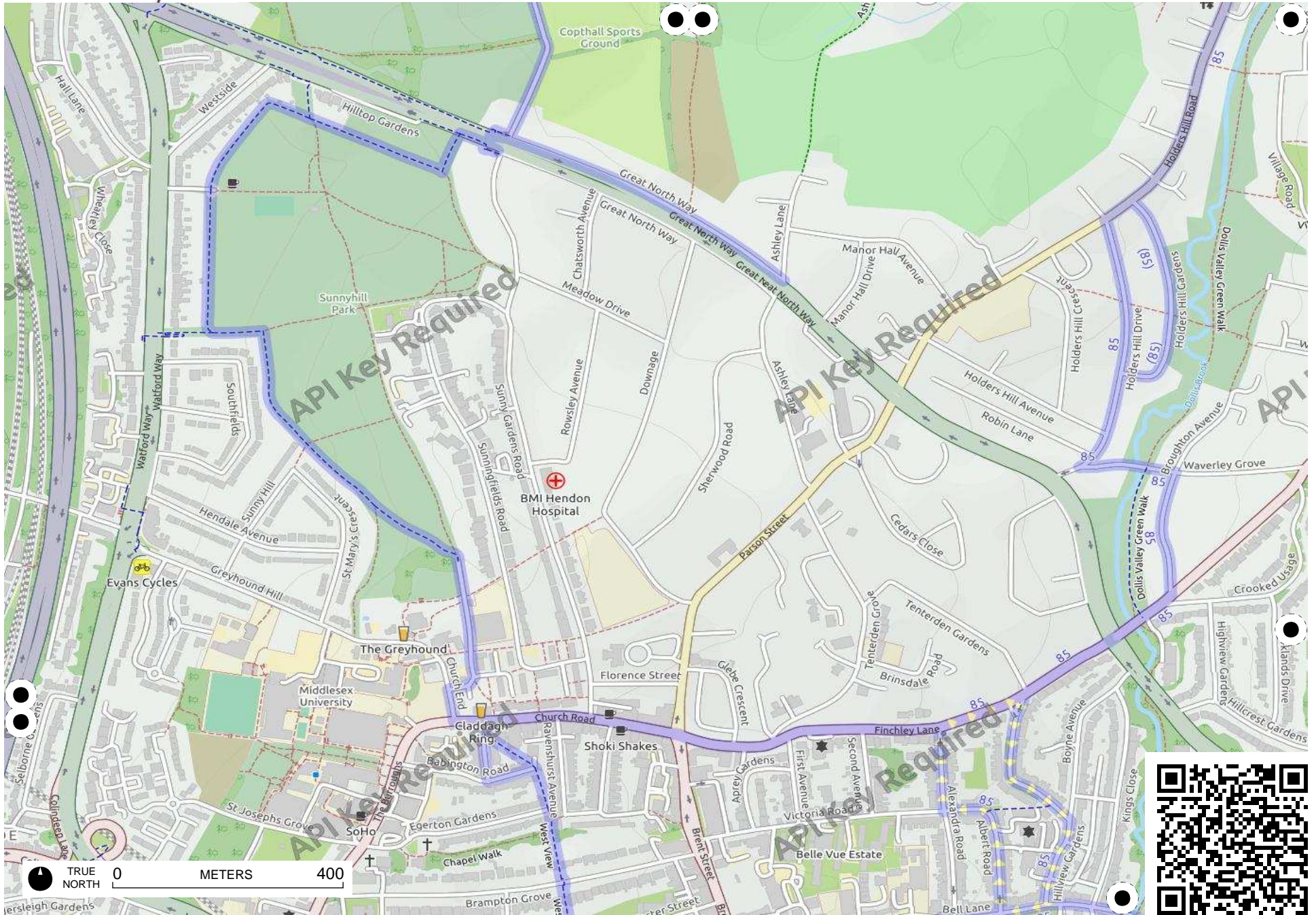


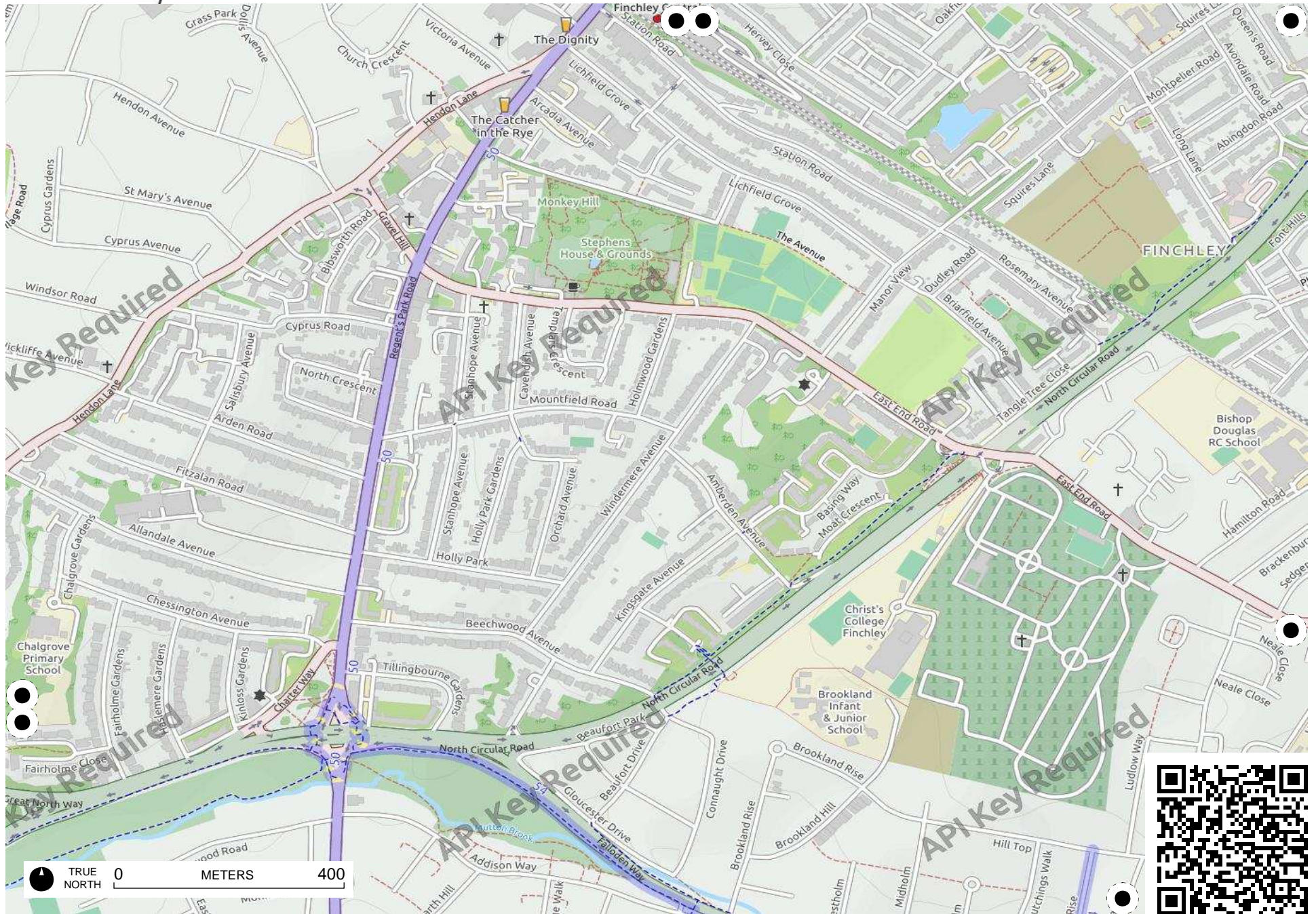


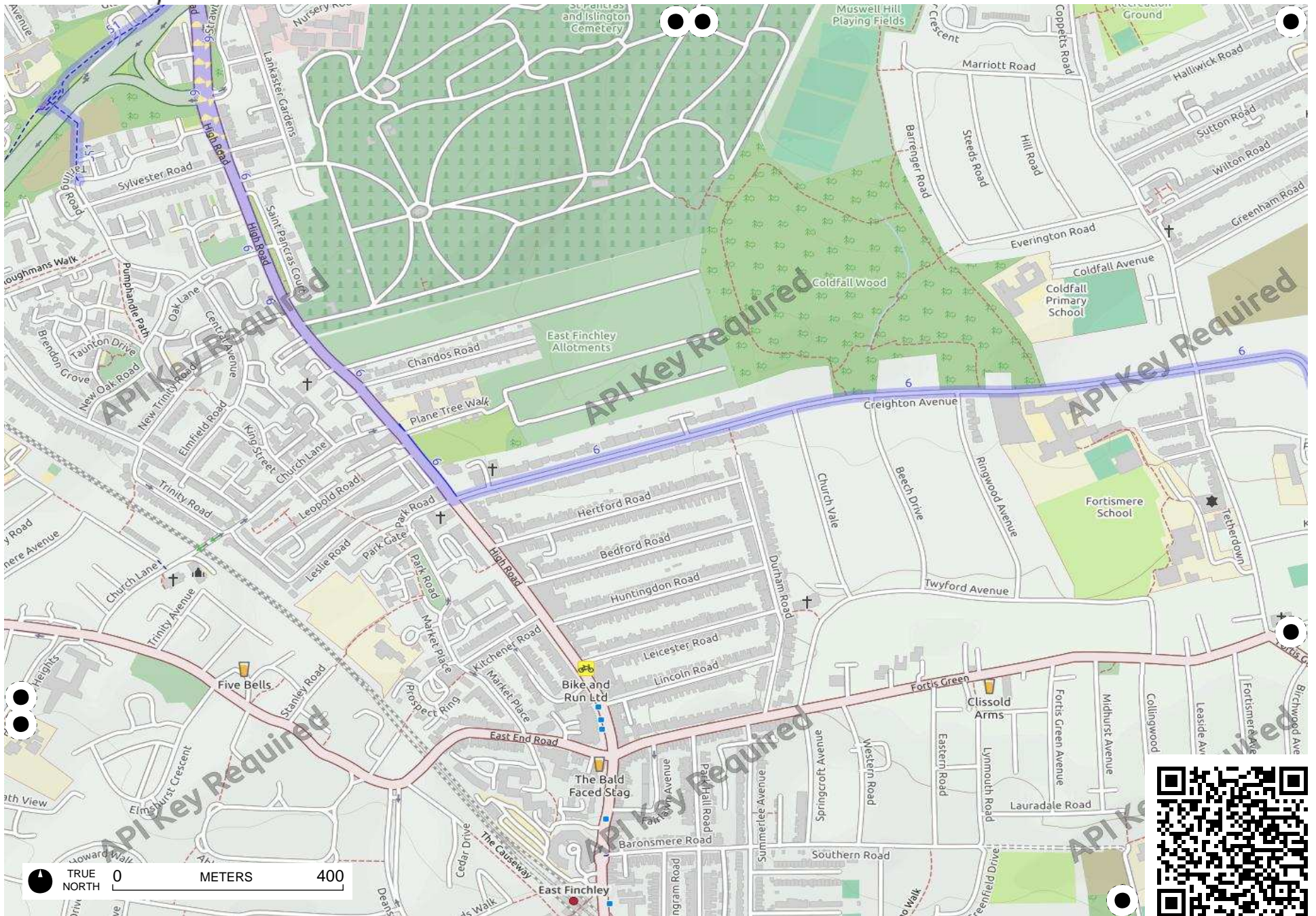
TRUE NORTH 0 METERS 400

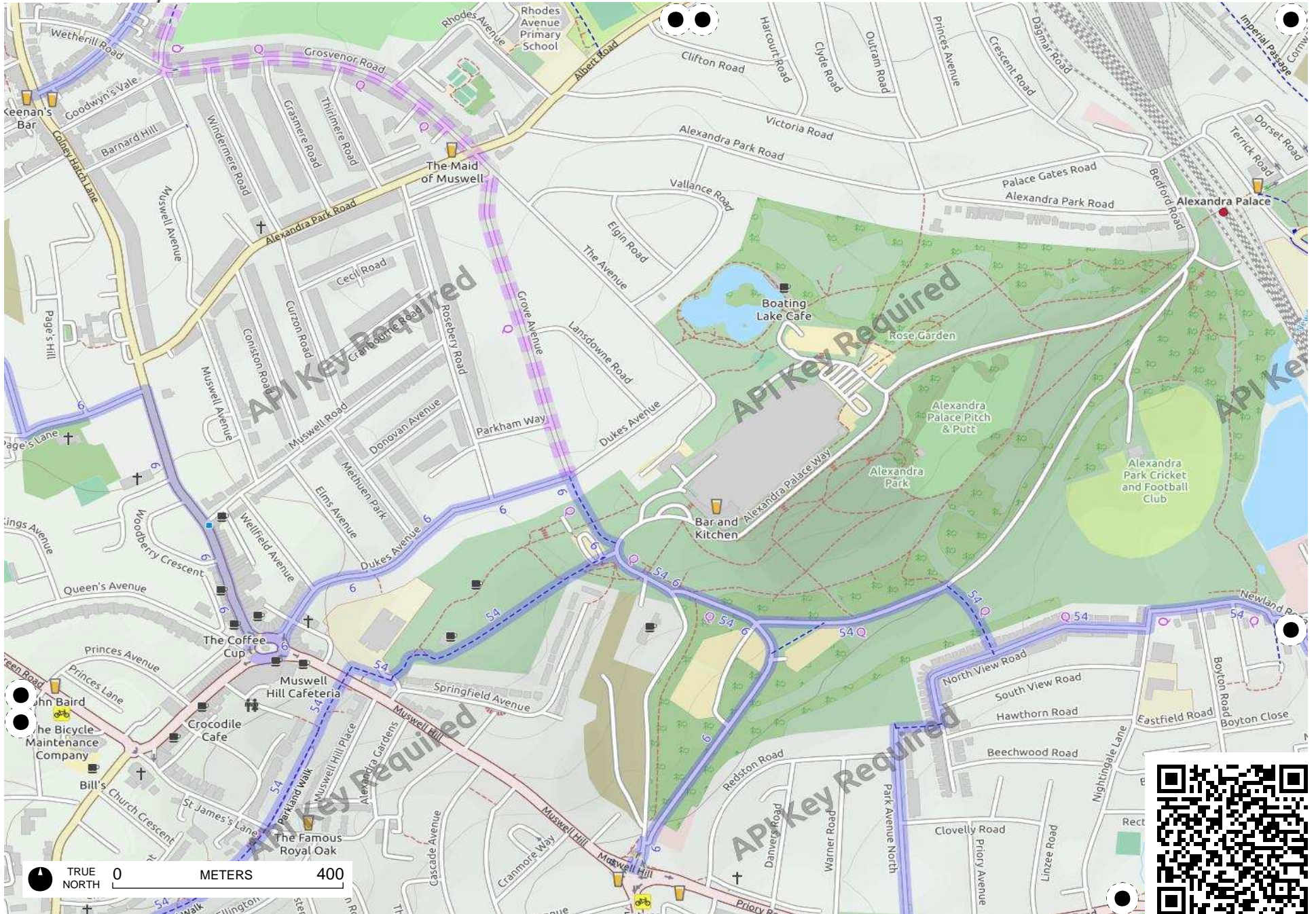


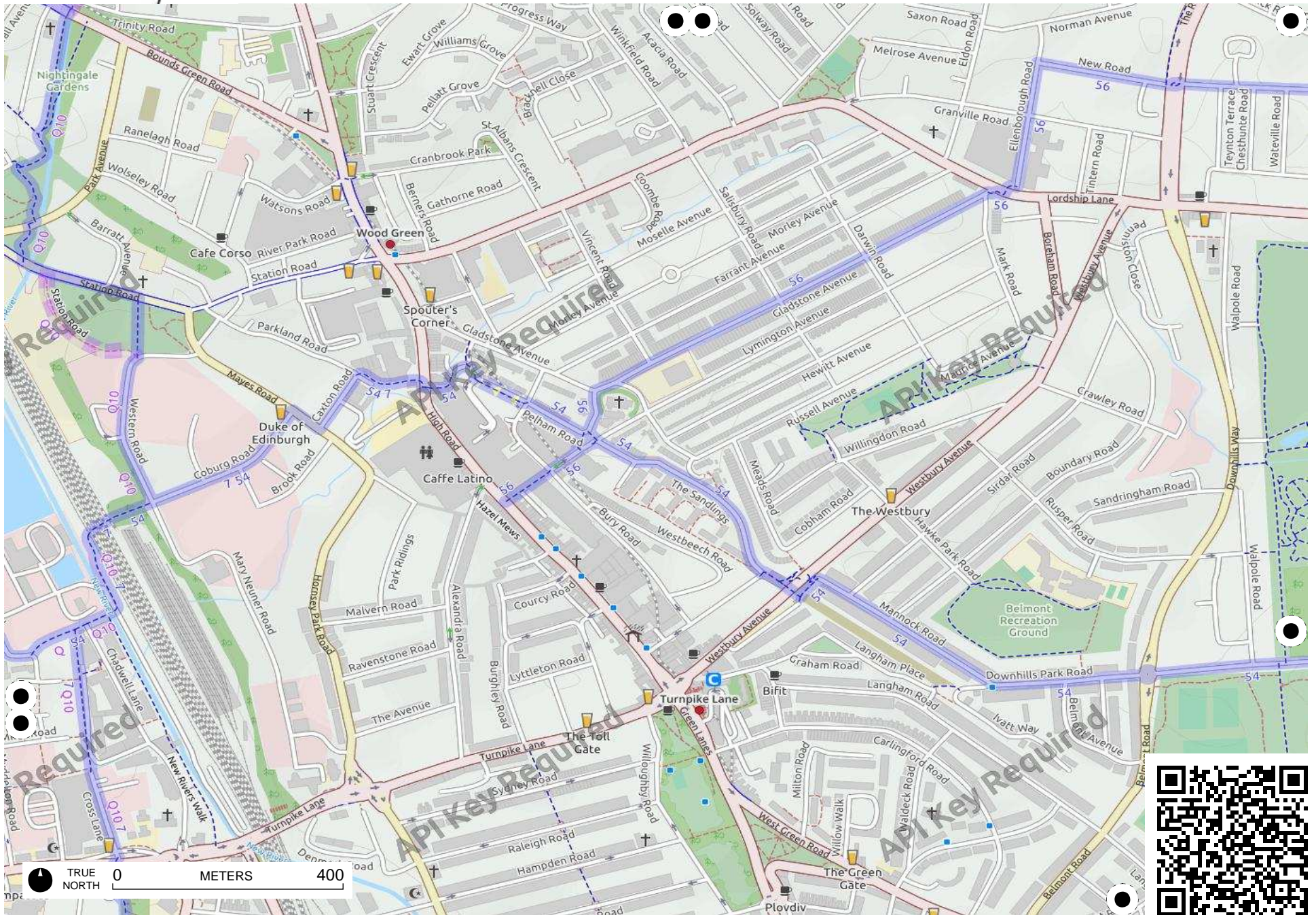


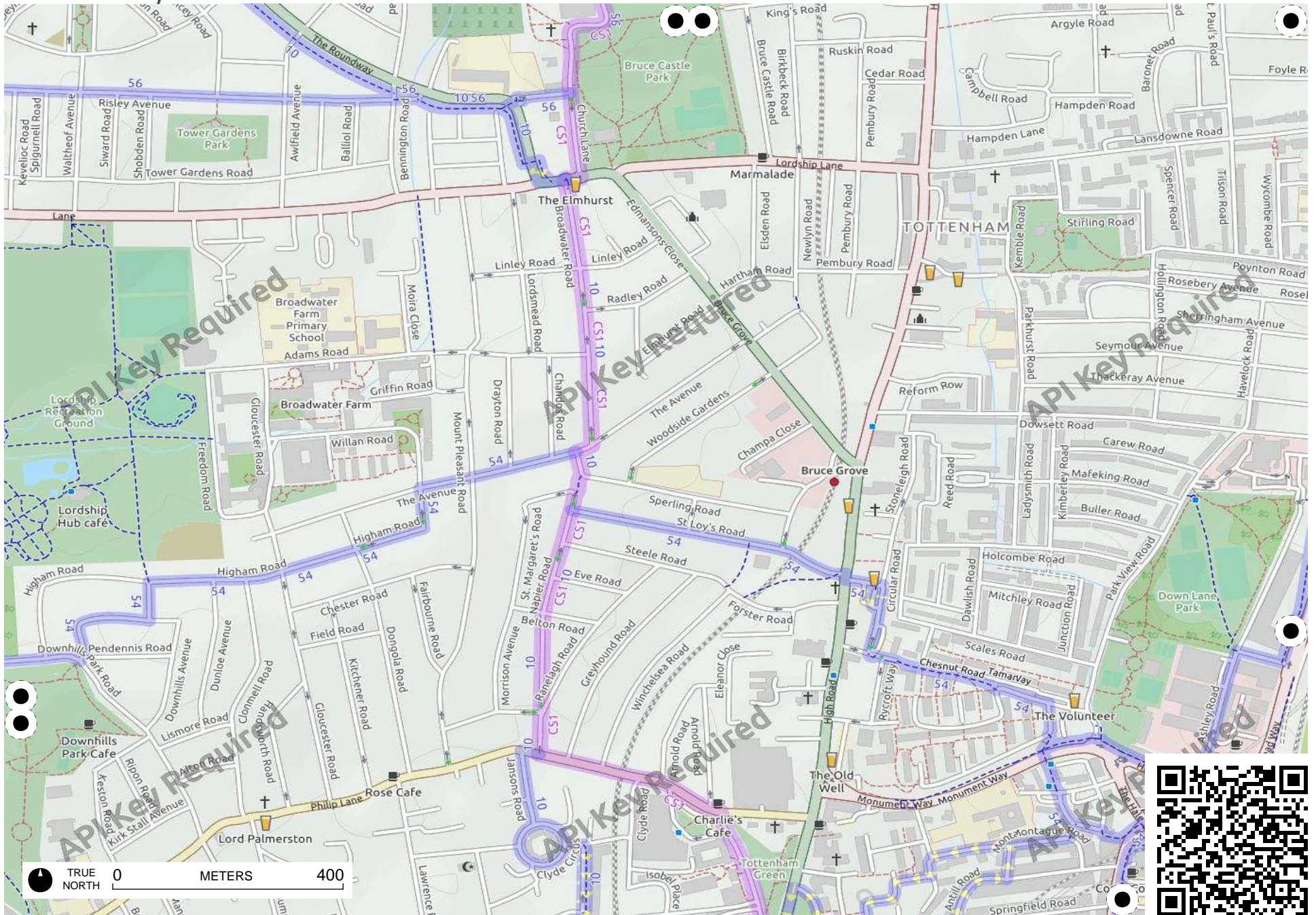


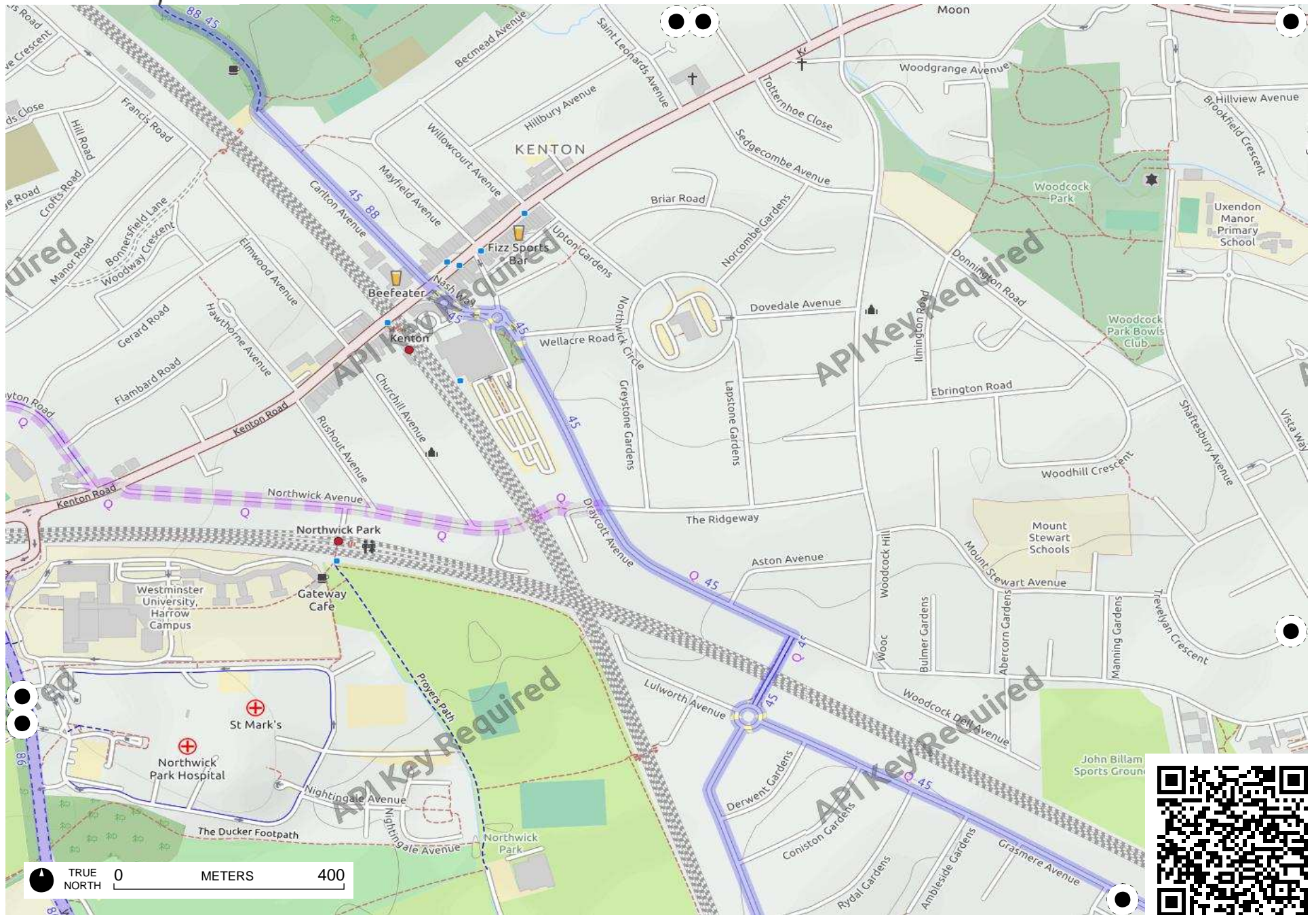


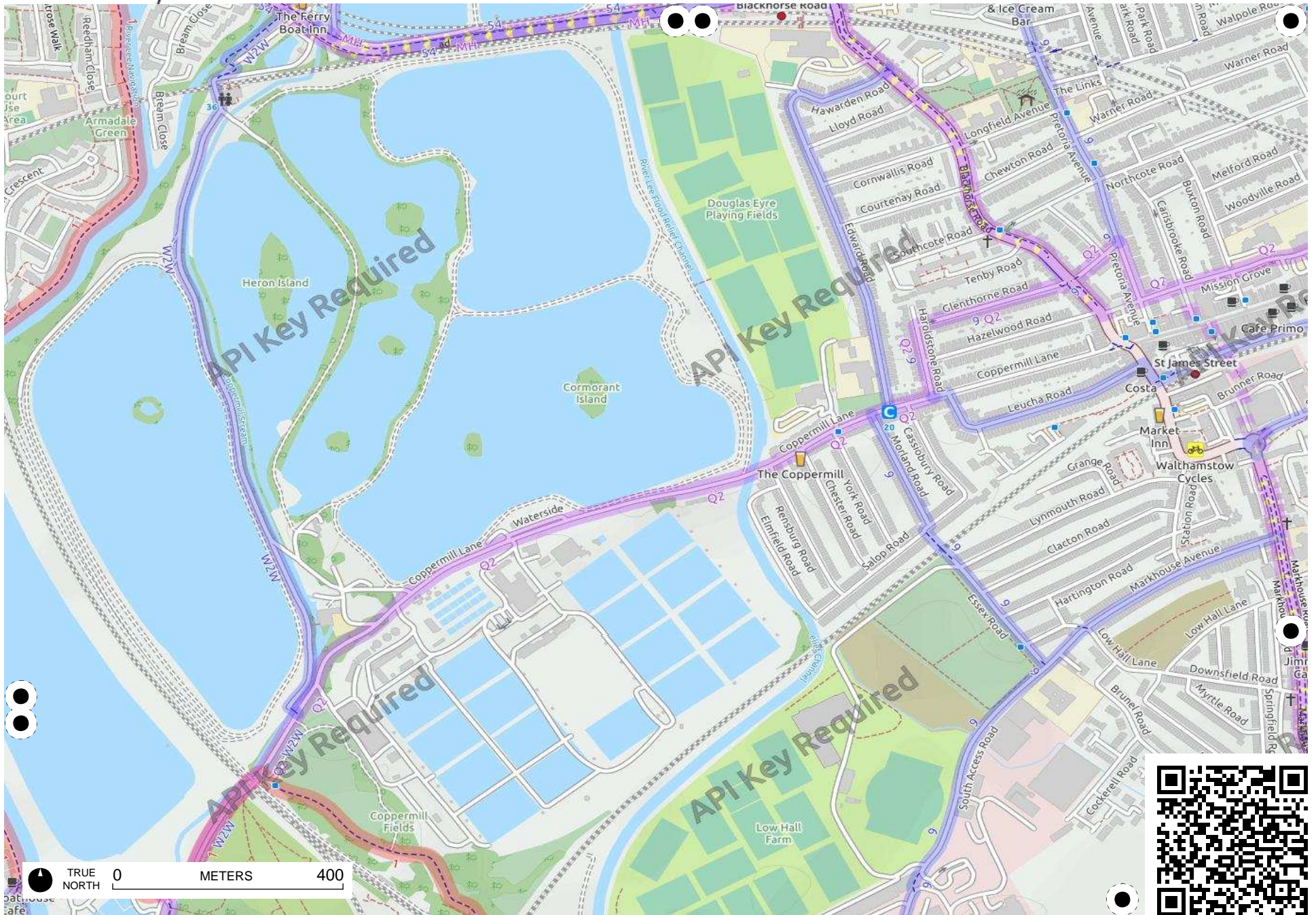






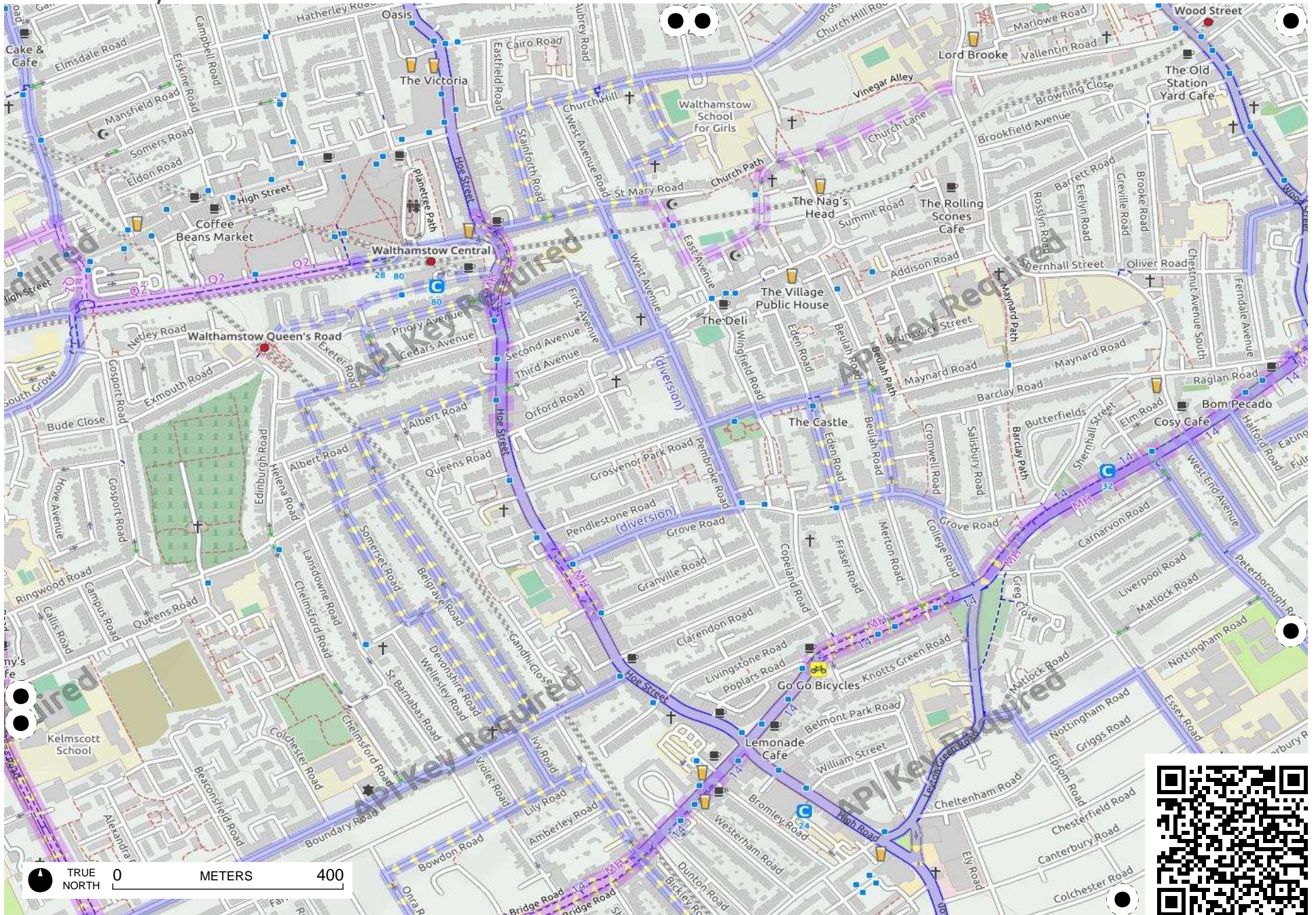


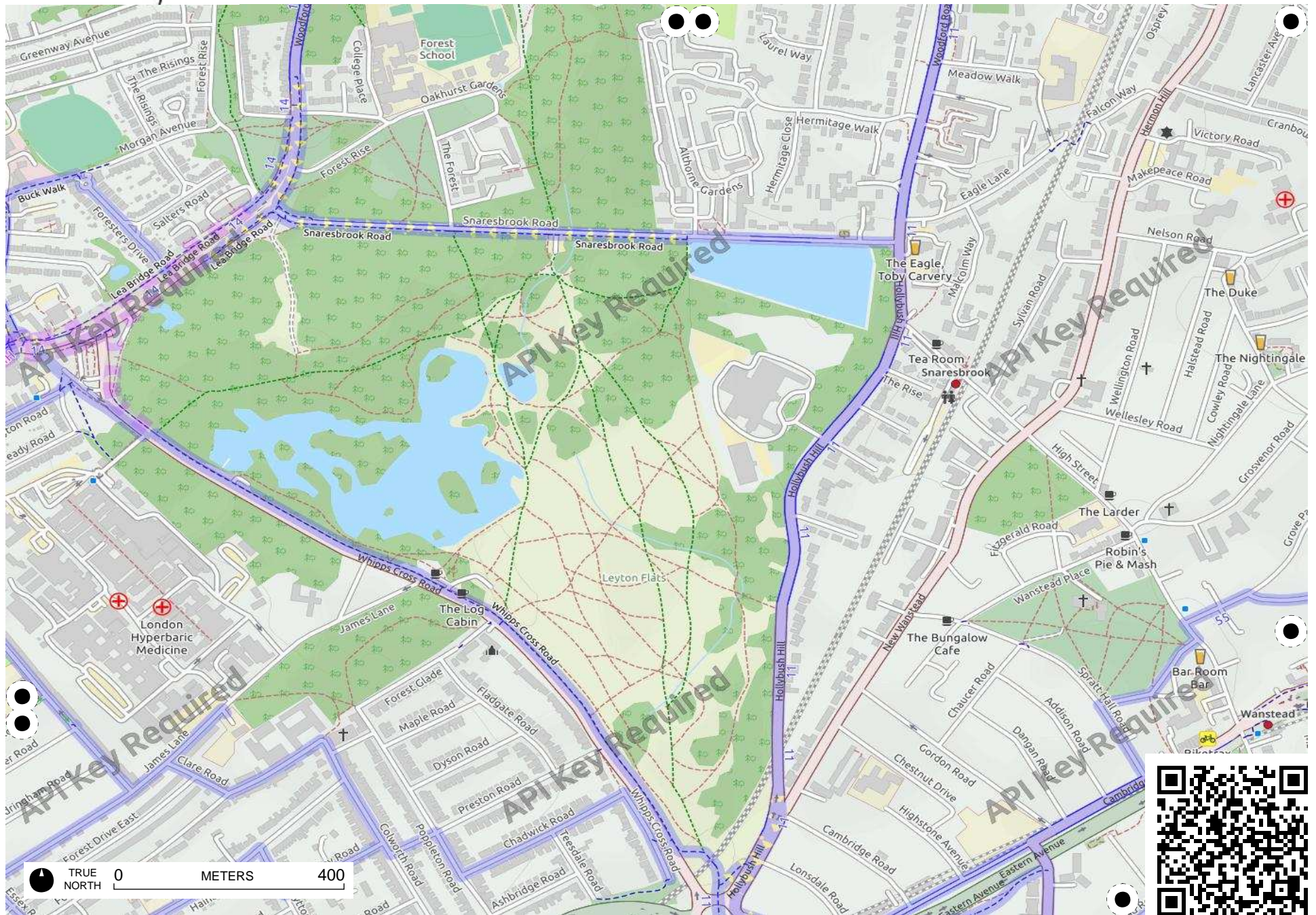


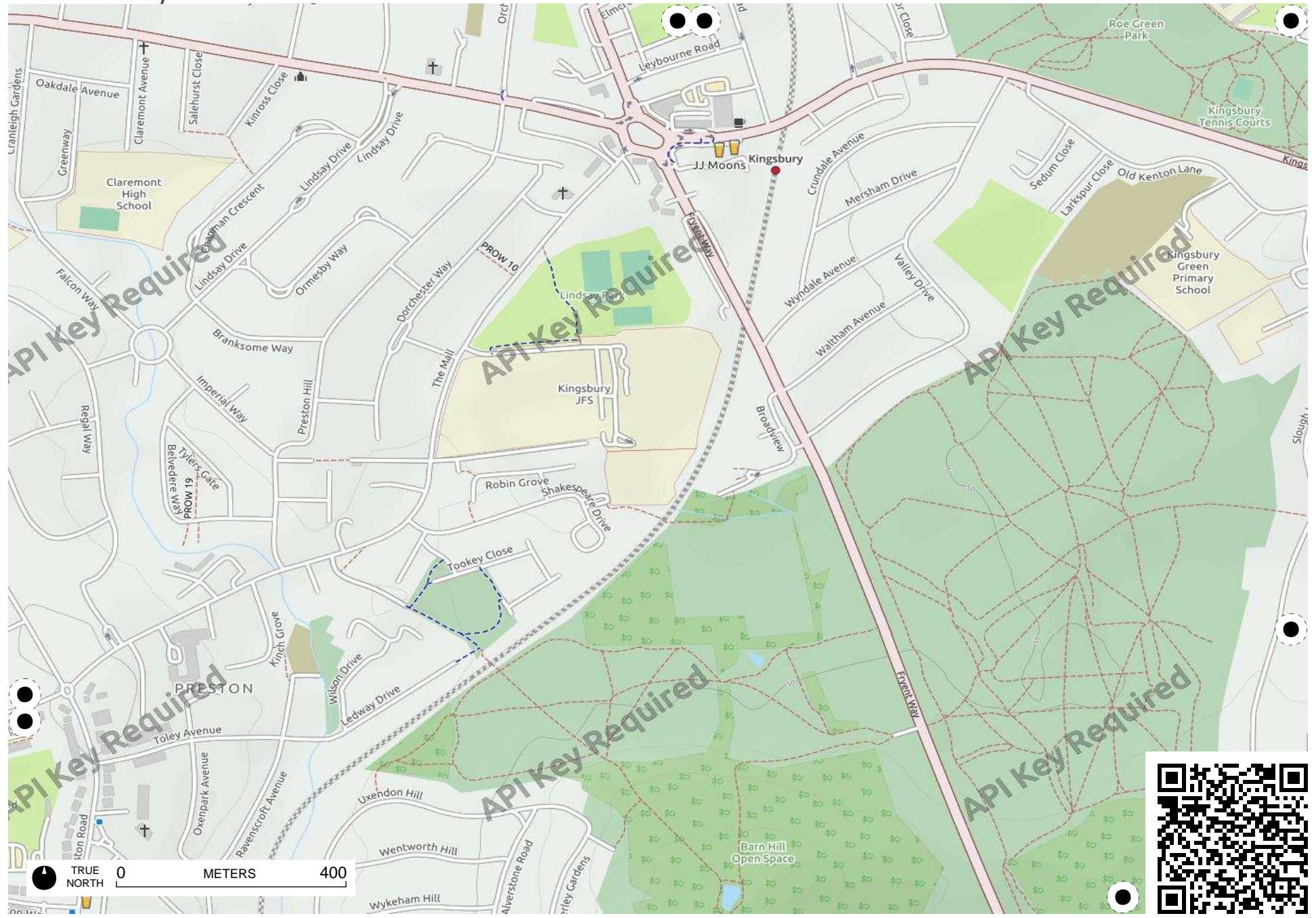


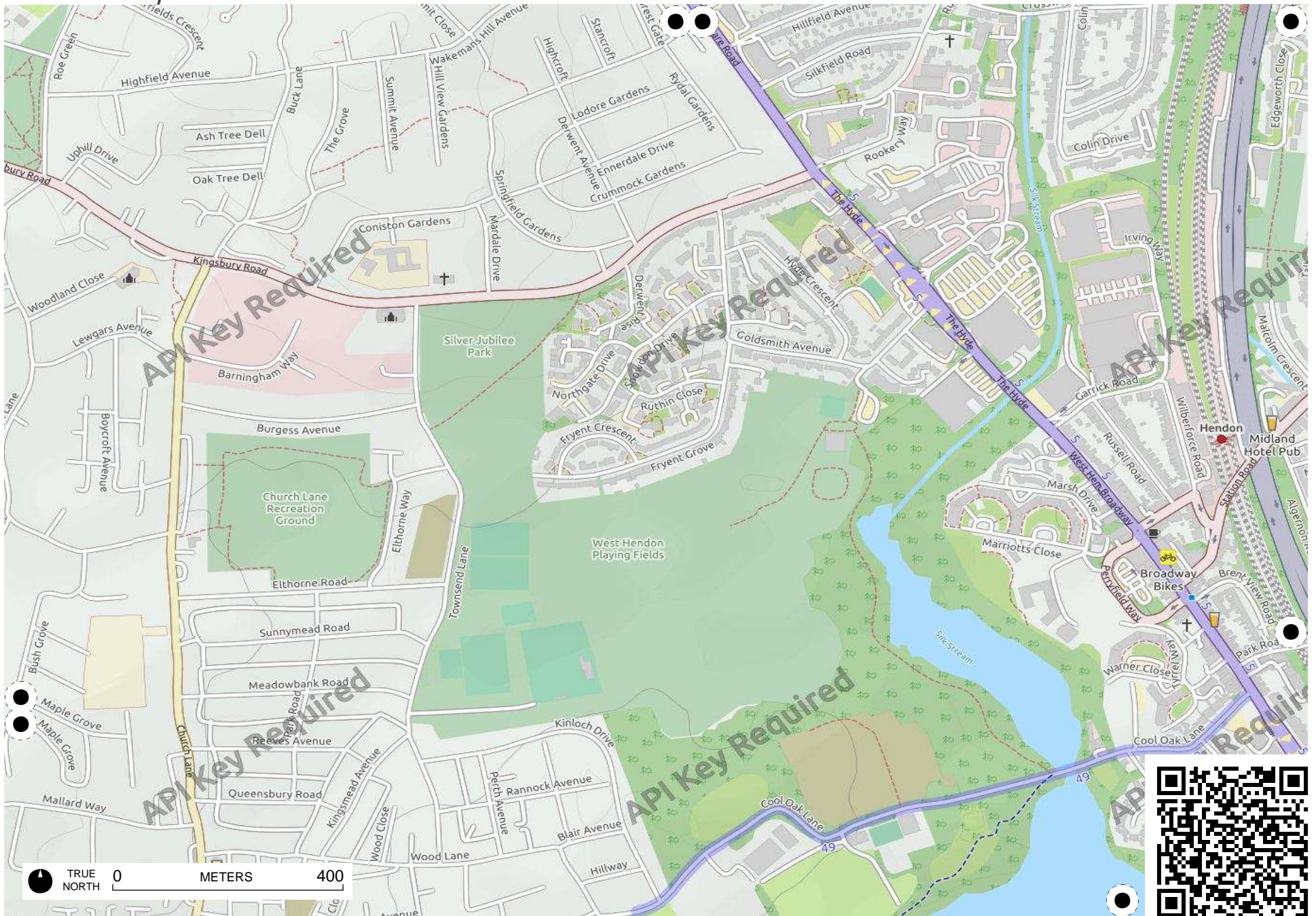
TRUE NORTH 0 METERS 400

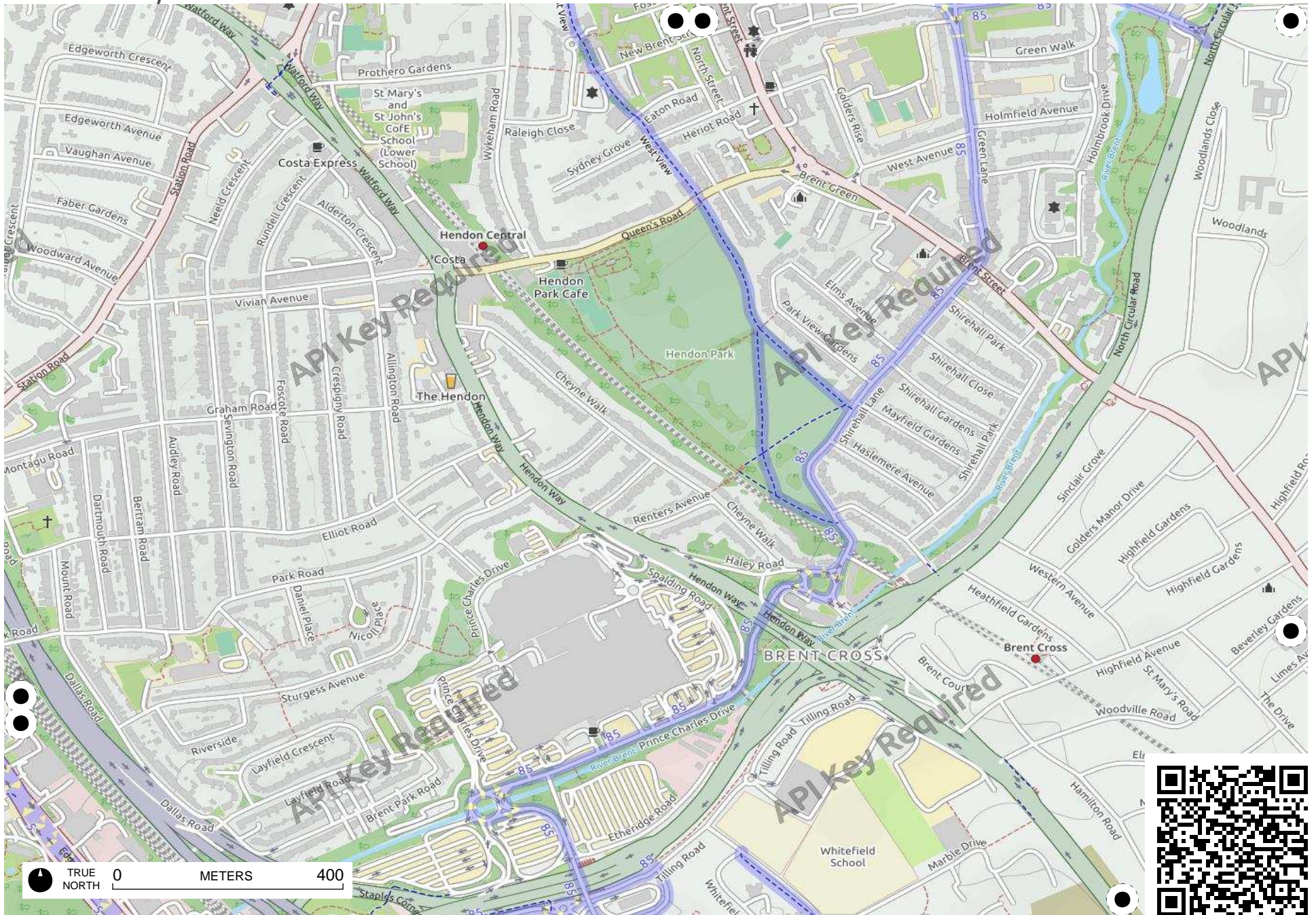






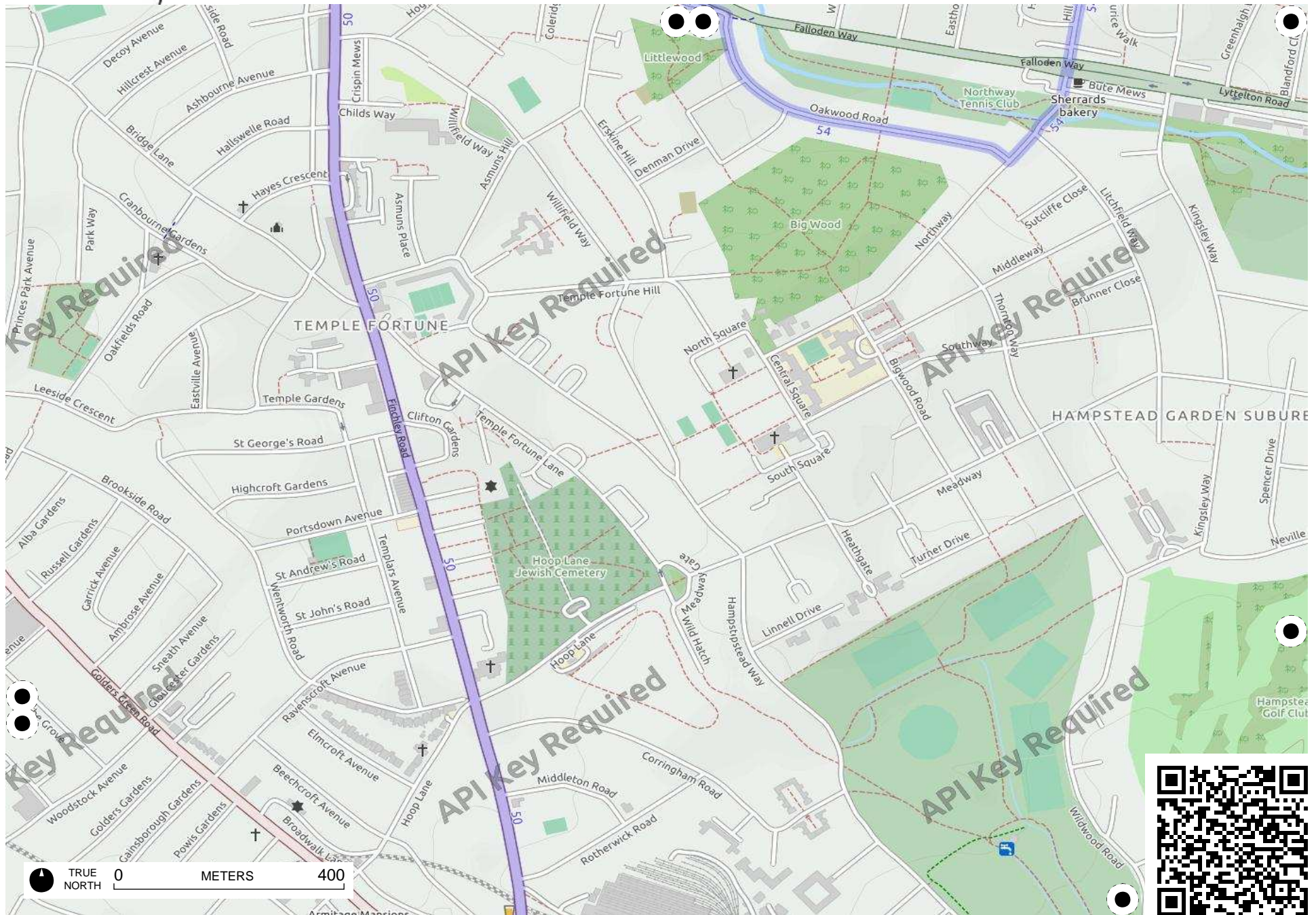


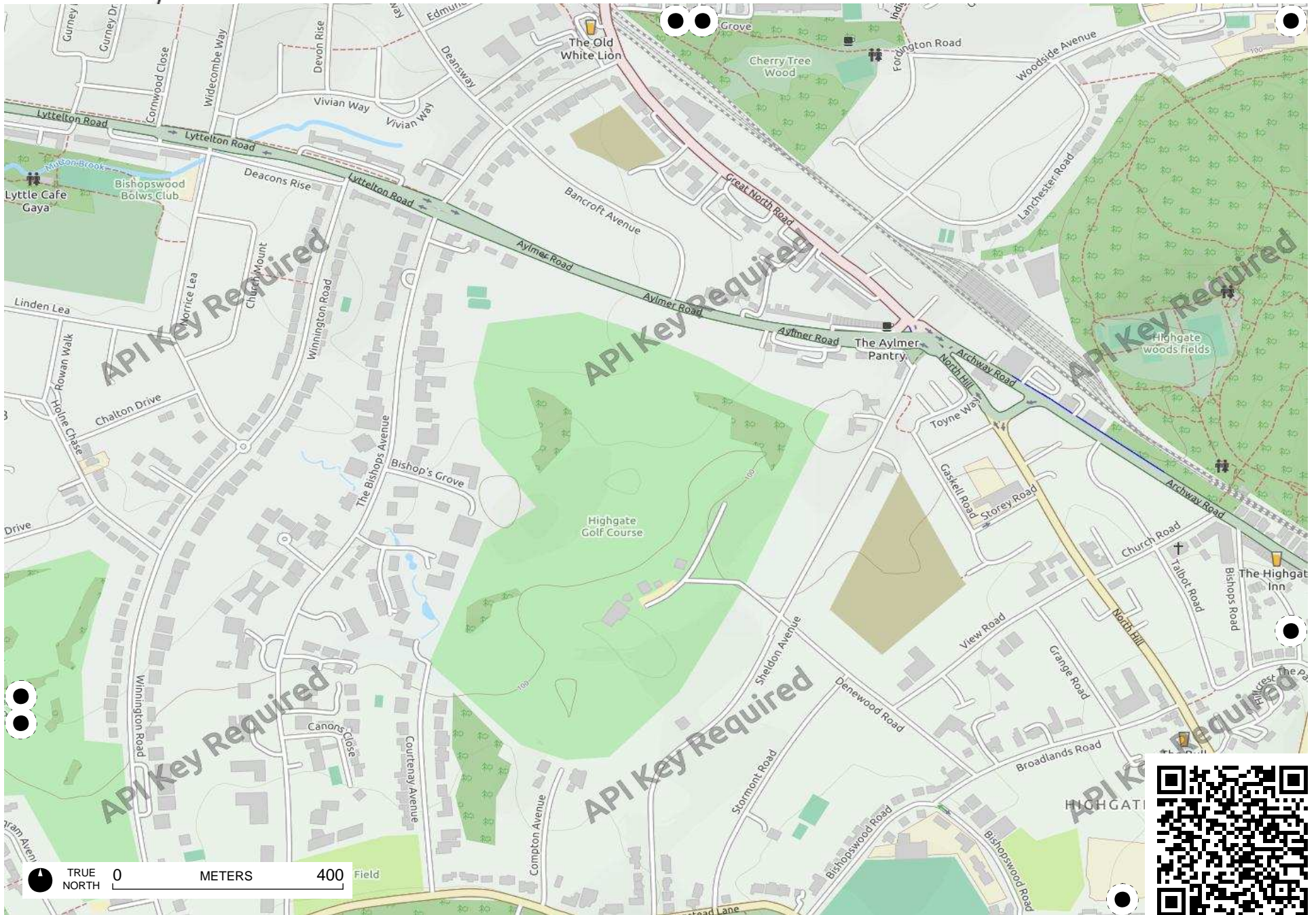




TRUE NORTH 0 METERS 400

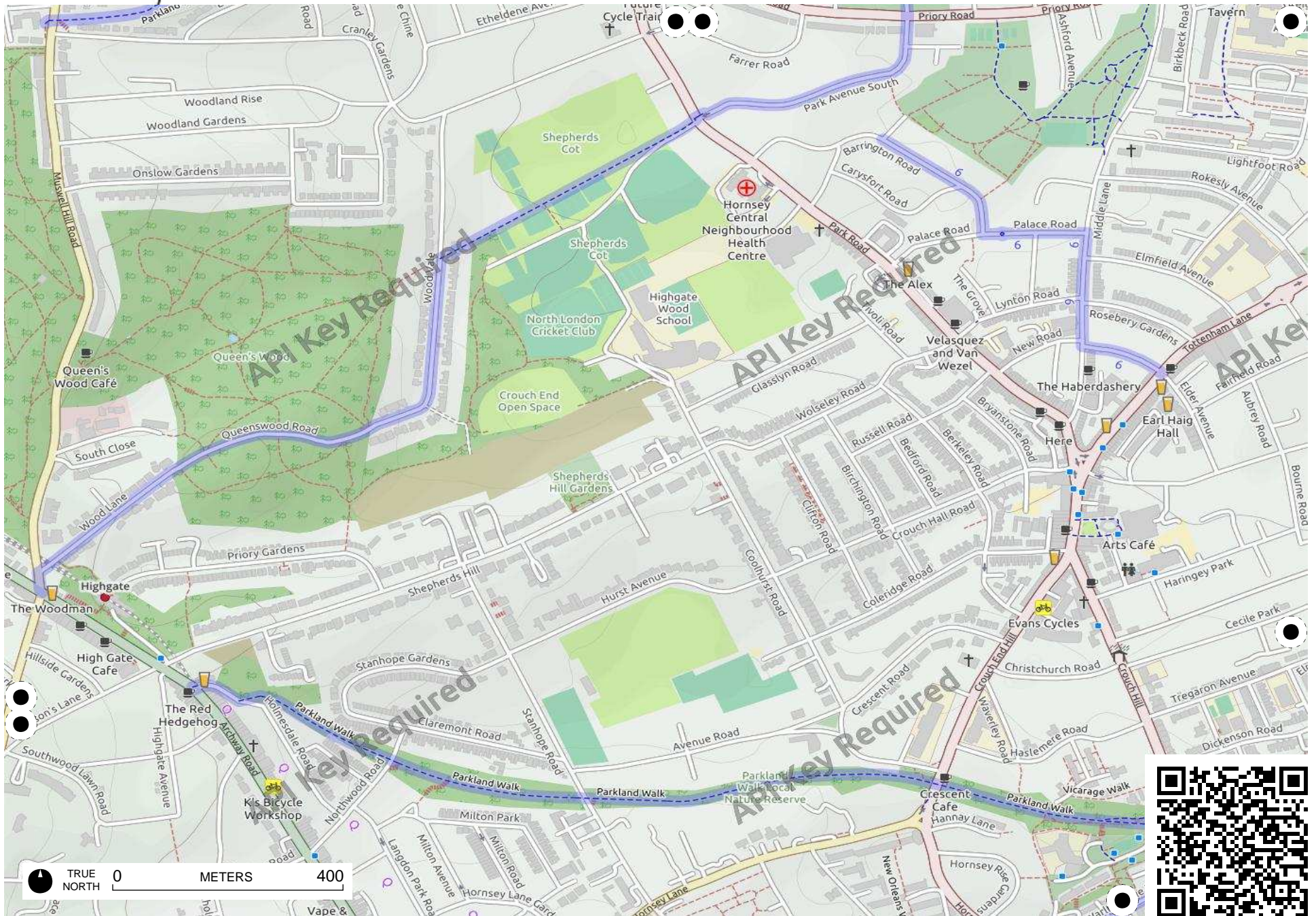


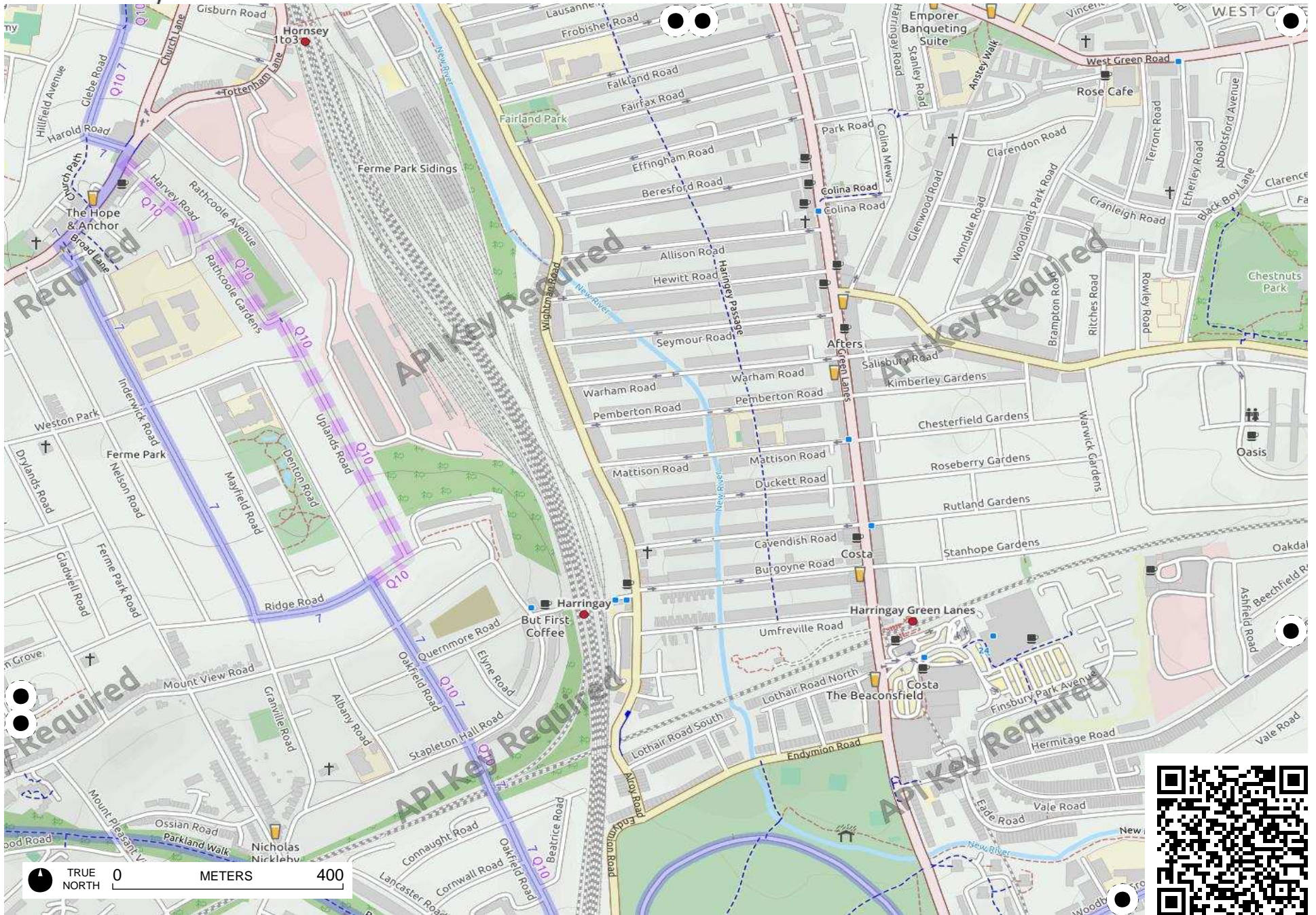




TRUE NORTH 0 METERS 400 Field

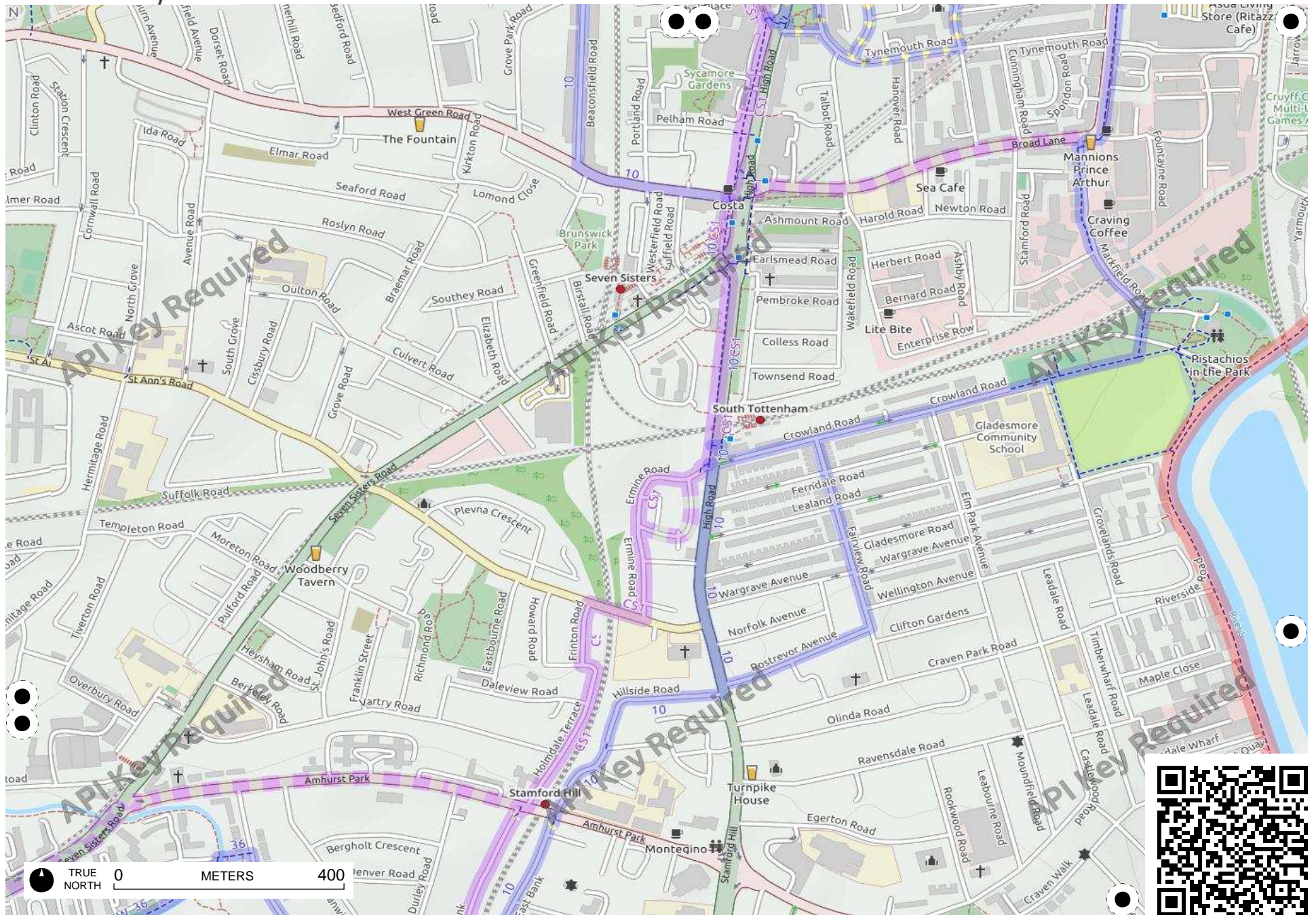


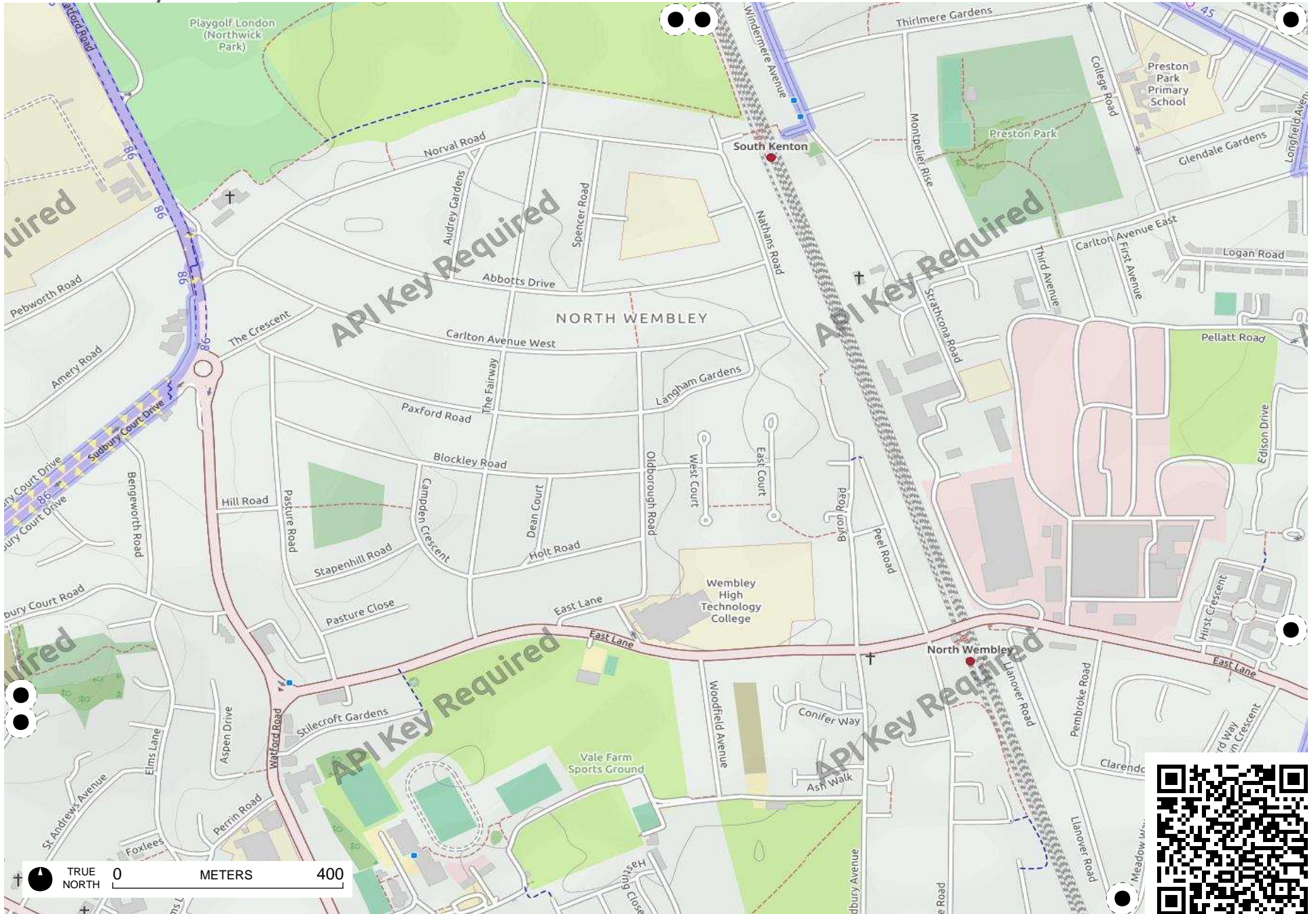


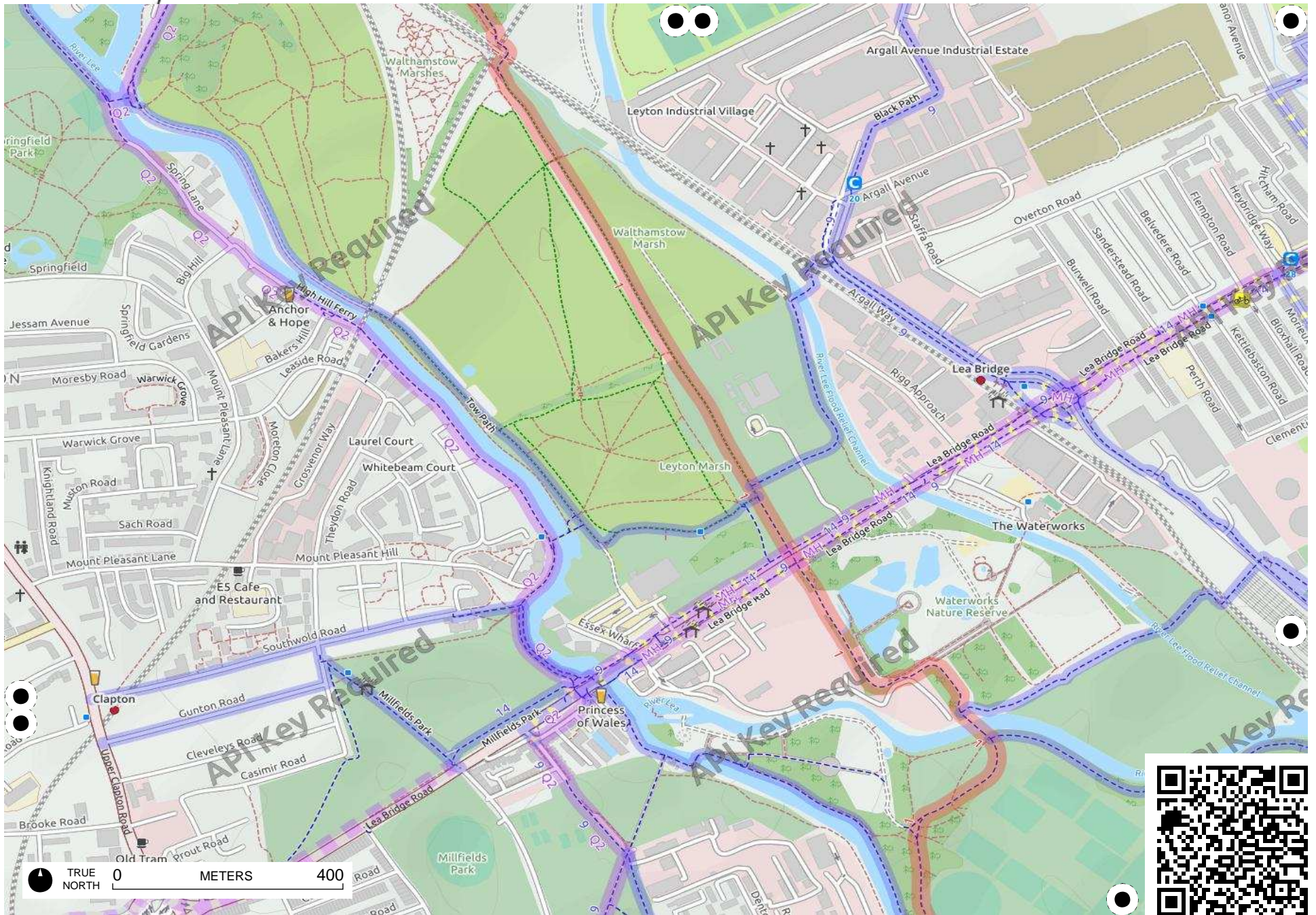


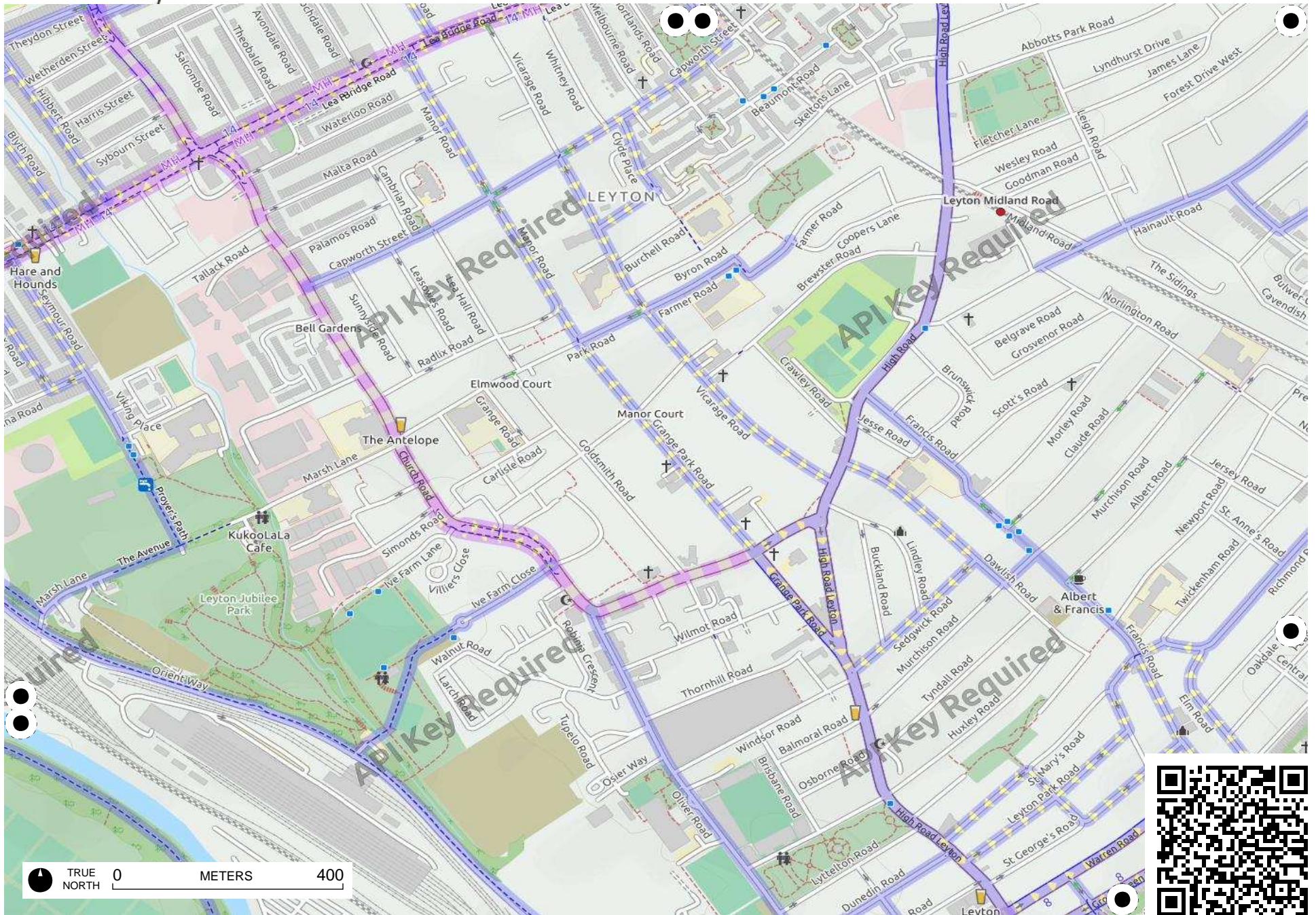
Field Papers

Untitled
<http://fieldpapers.org/atlas/50lwktb3/B9>



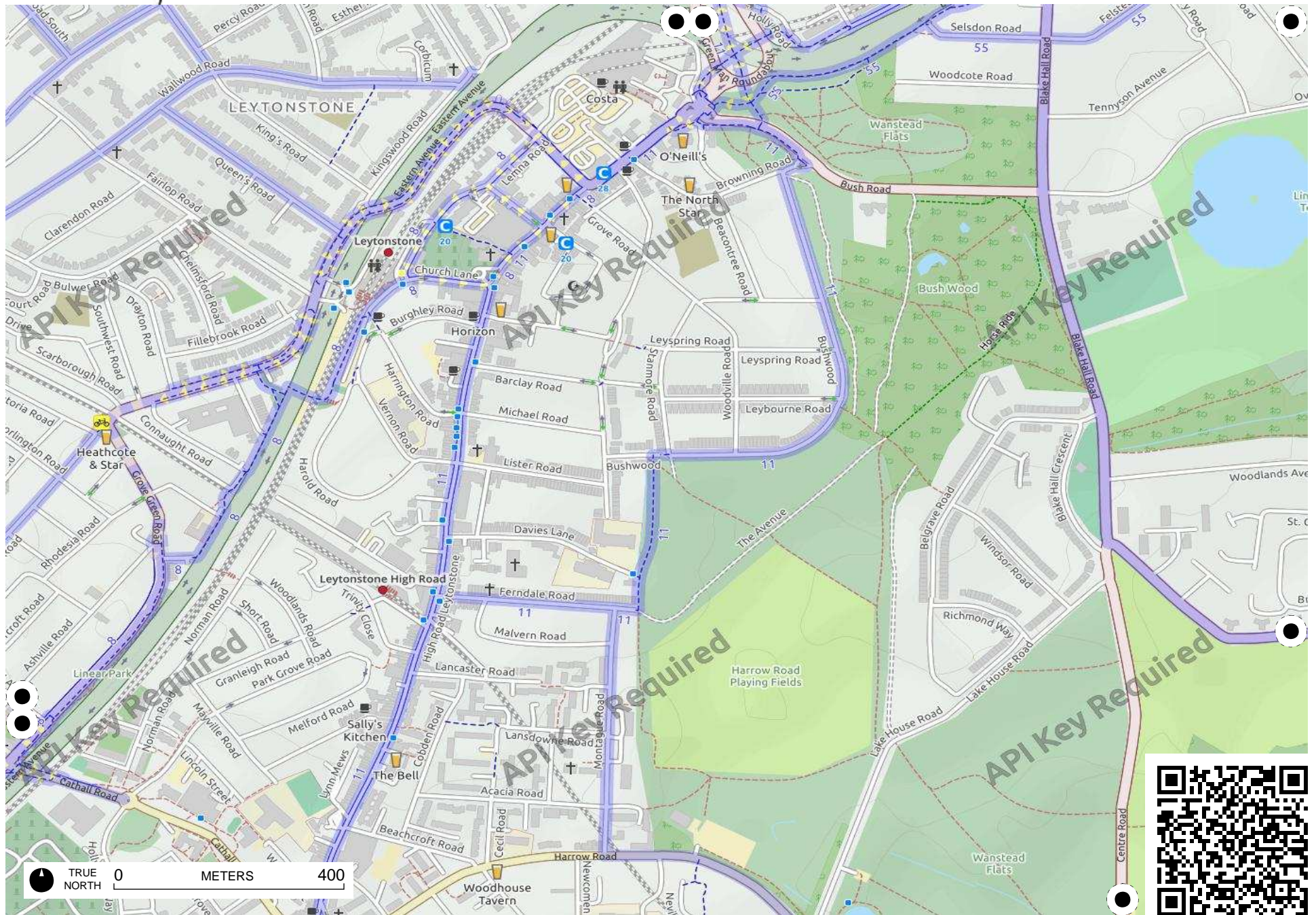


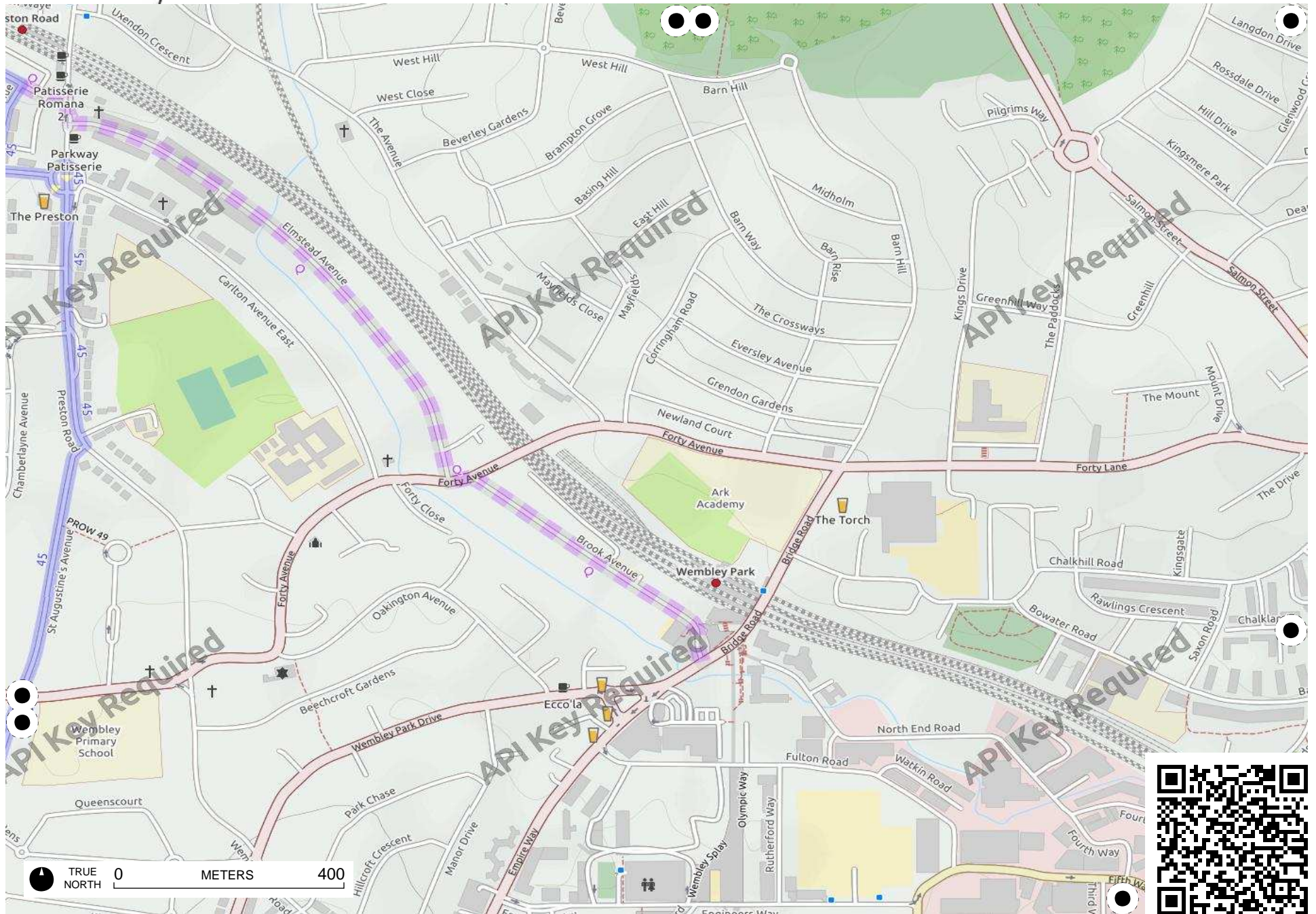


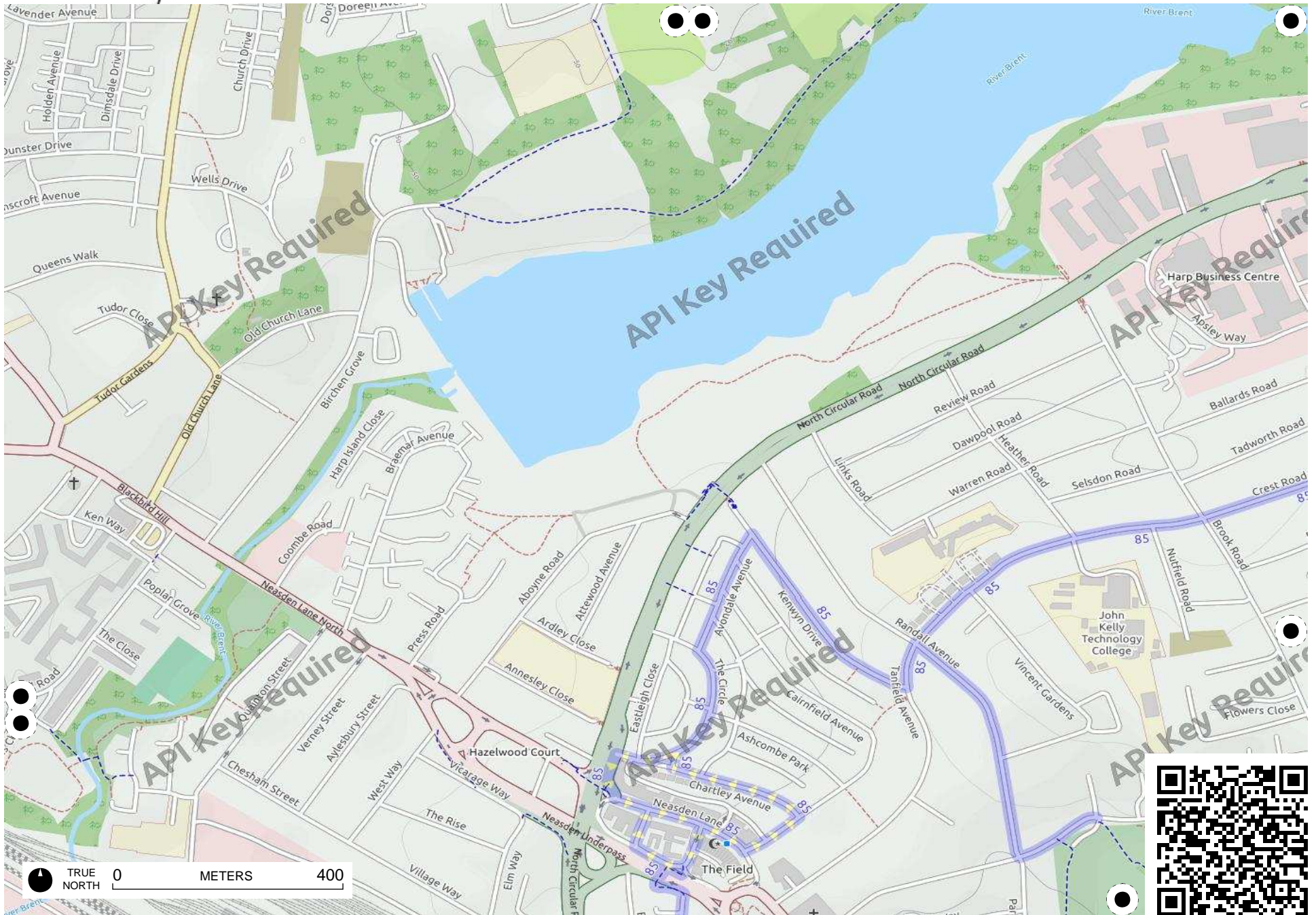


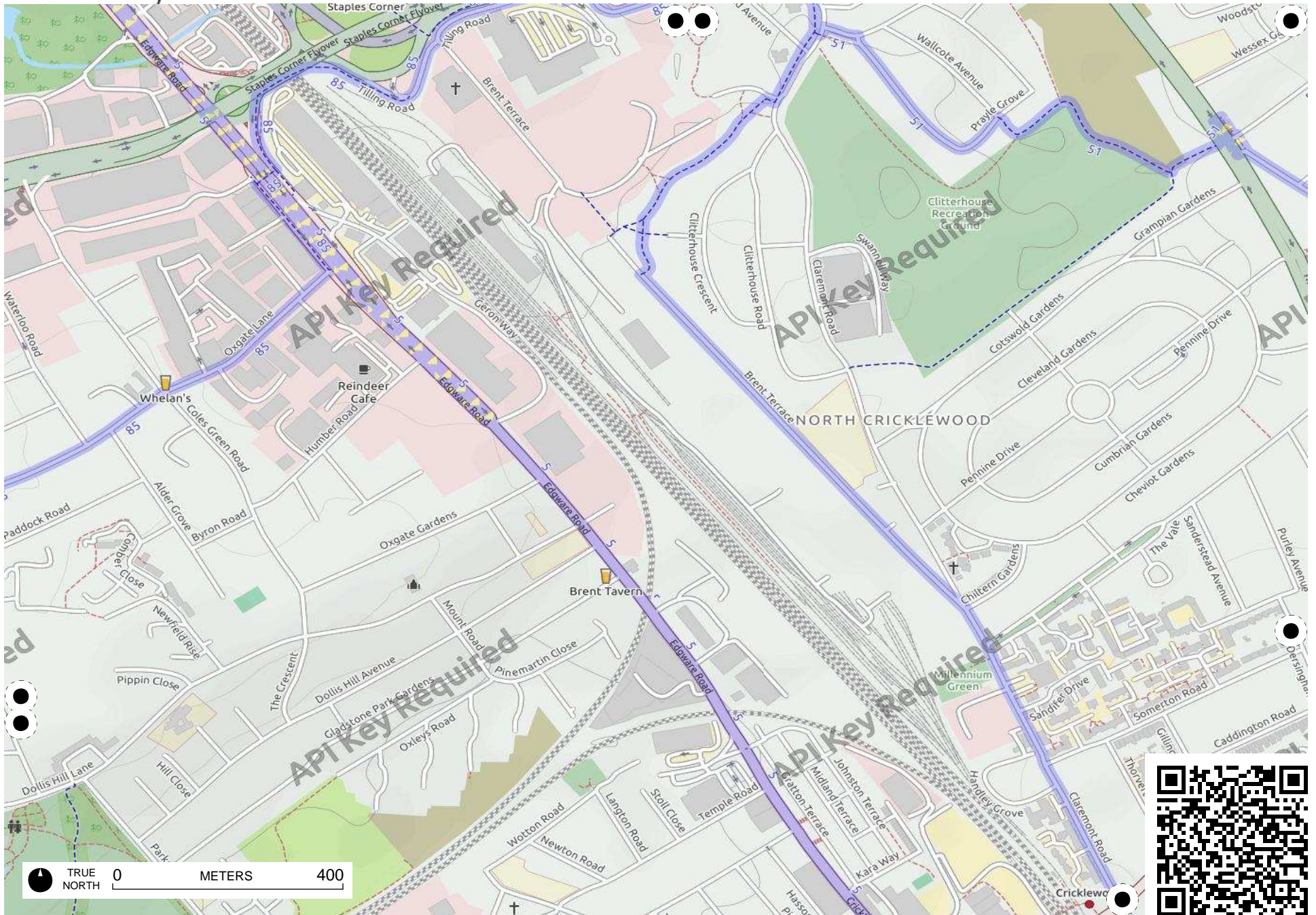
TRUE NORTH 0 METERS 400



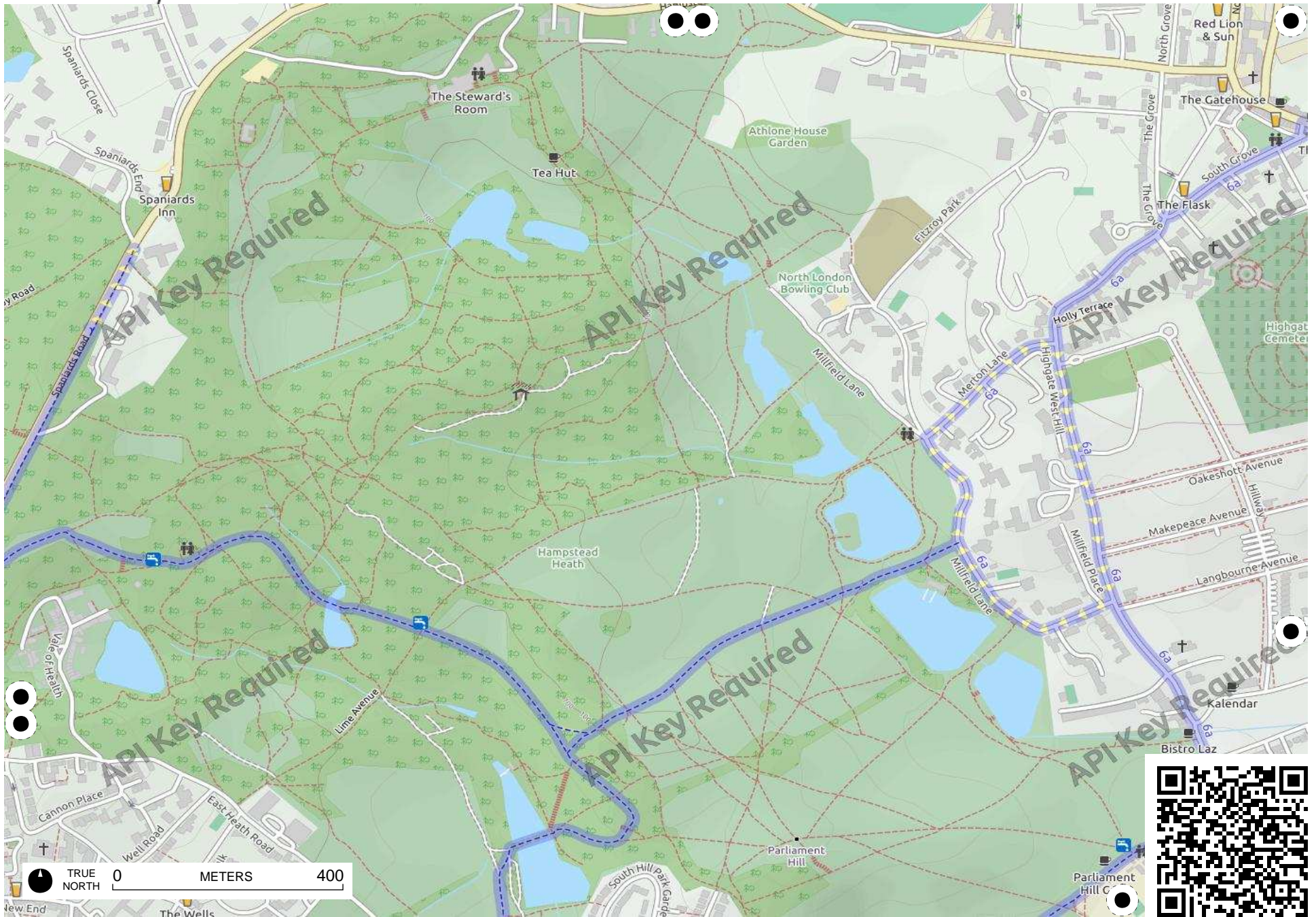


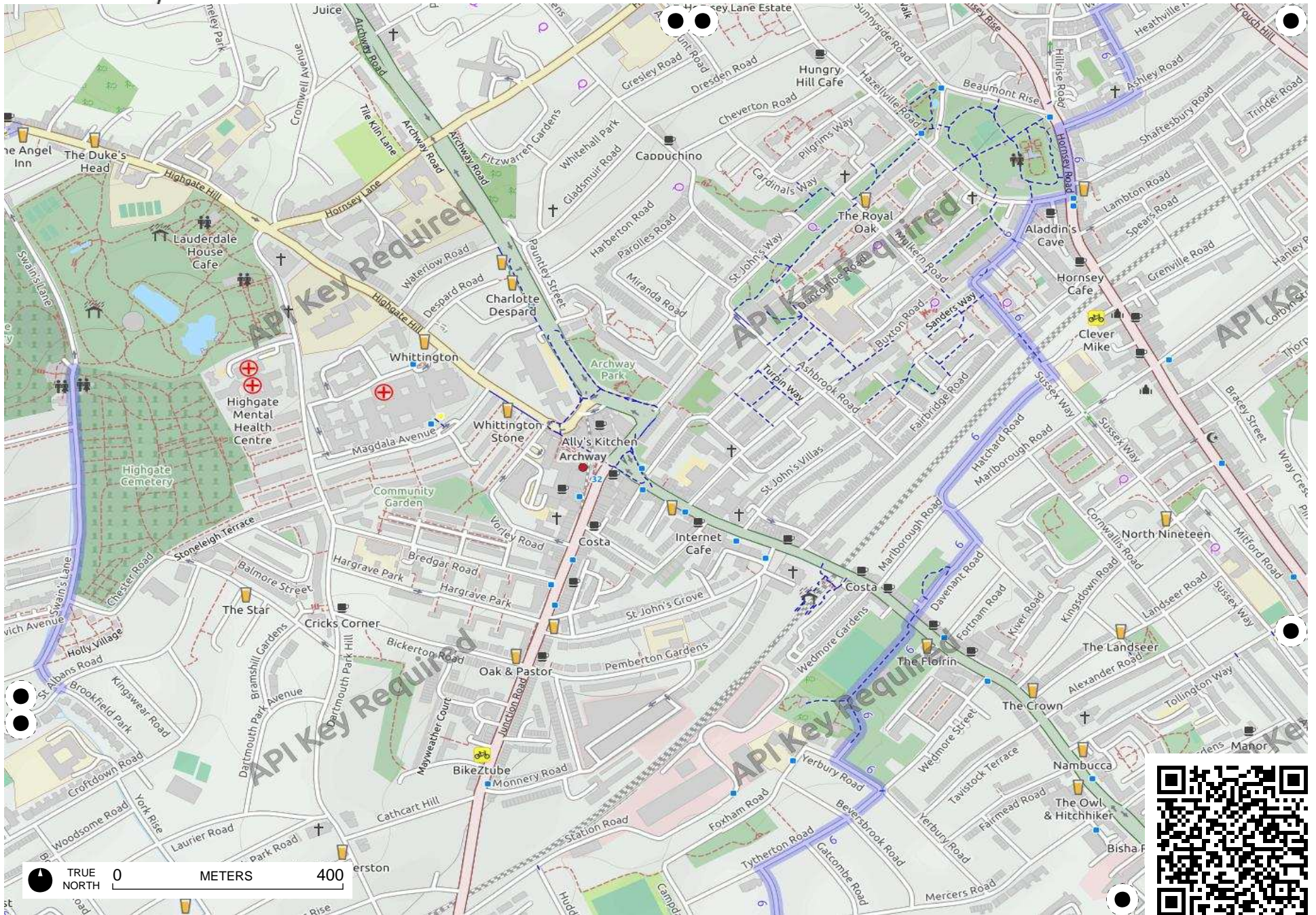


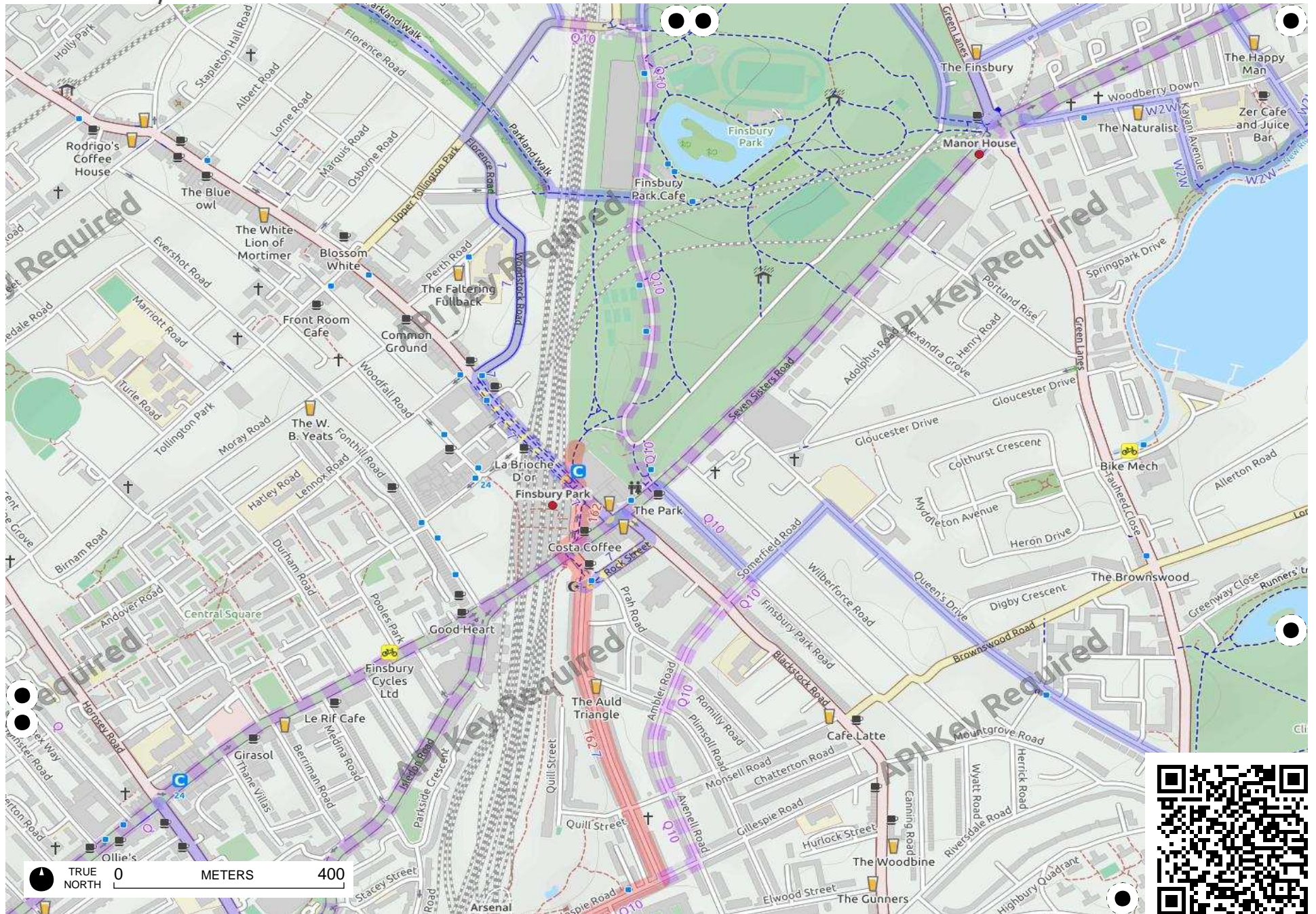


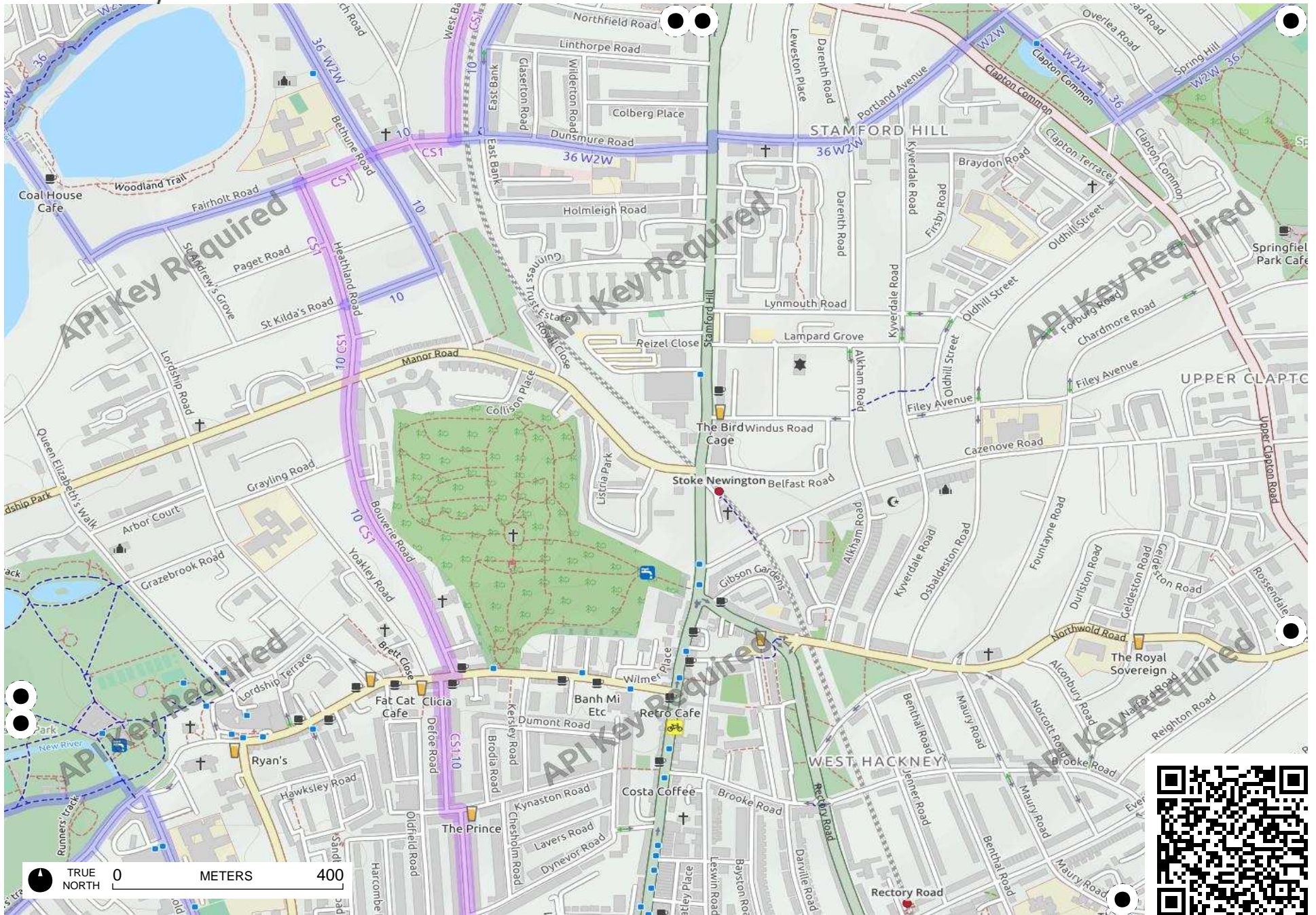


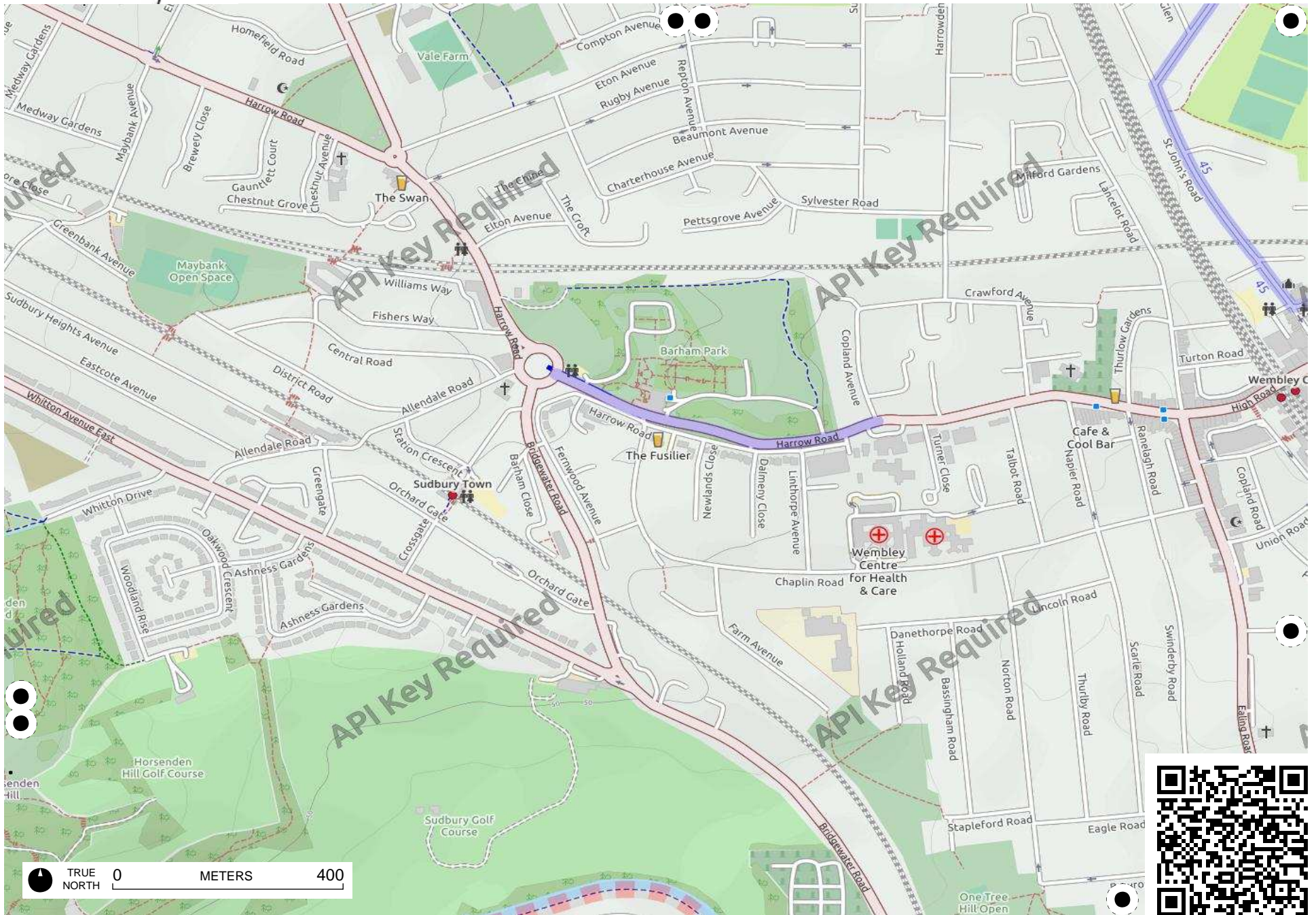






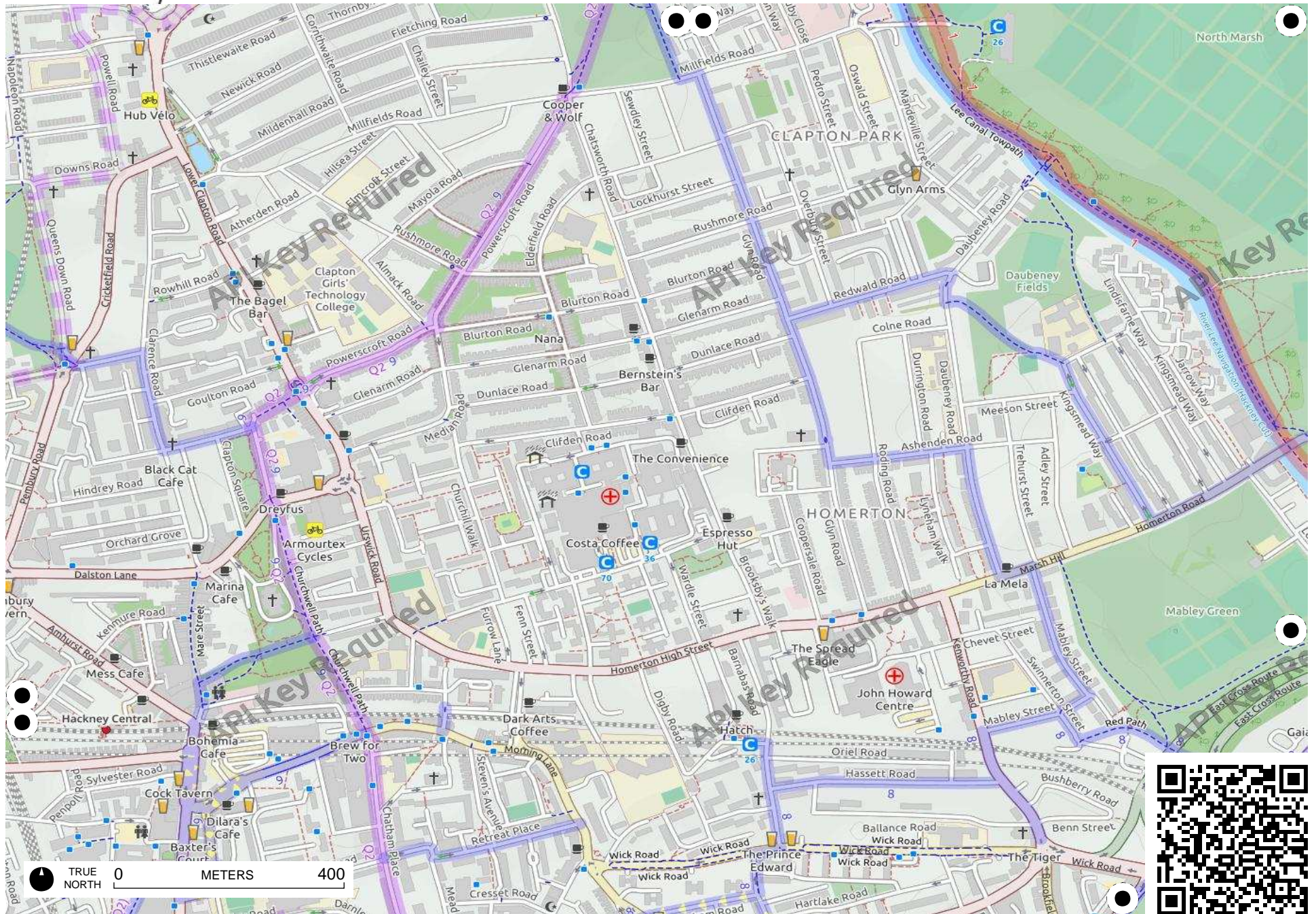


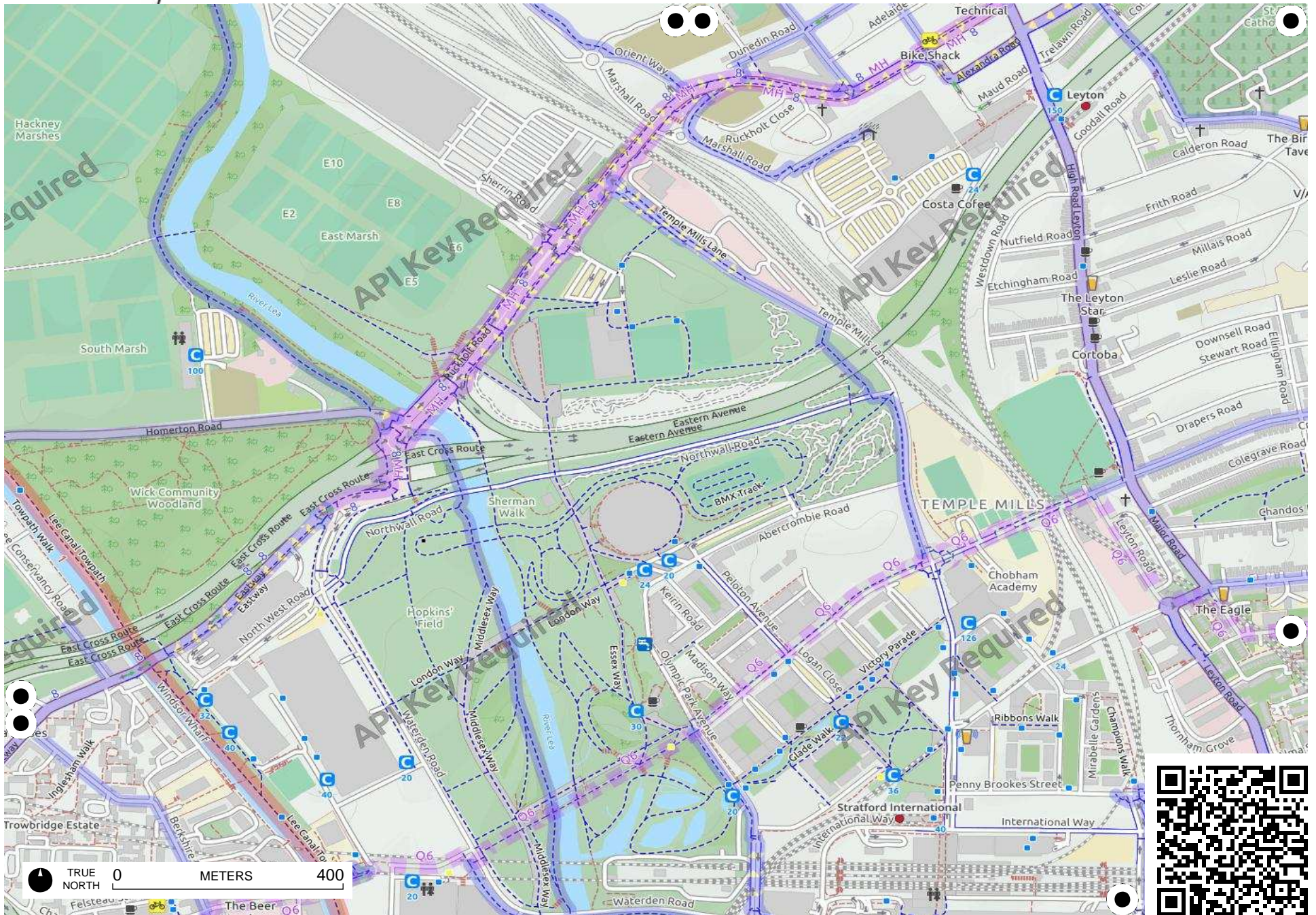


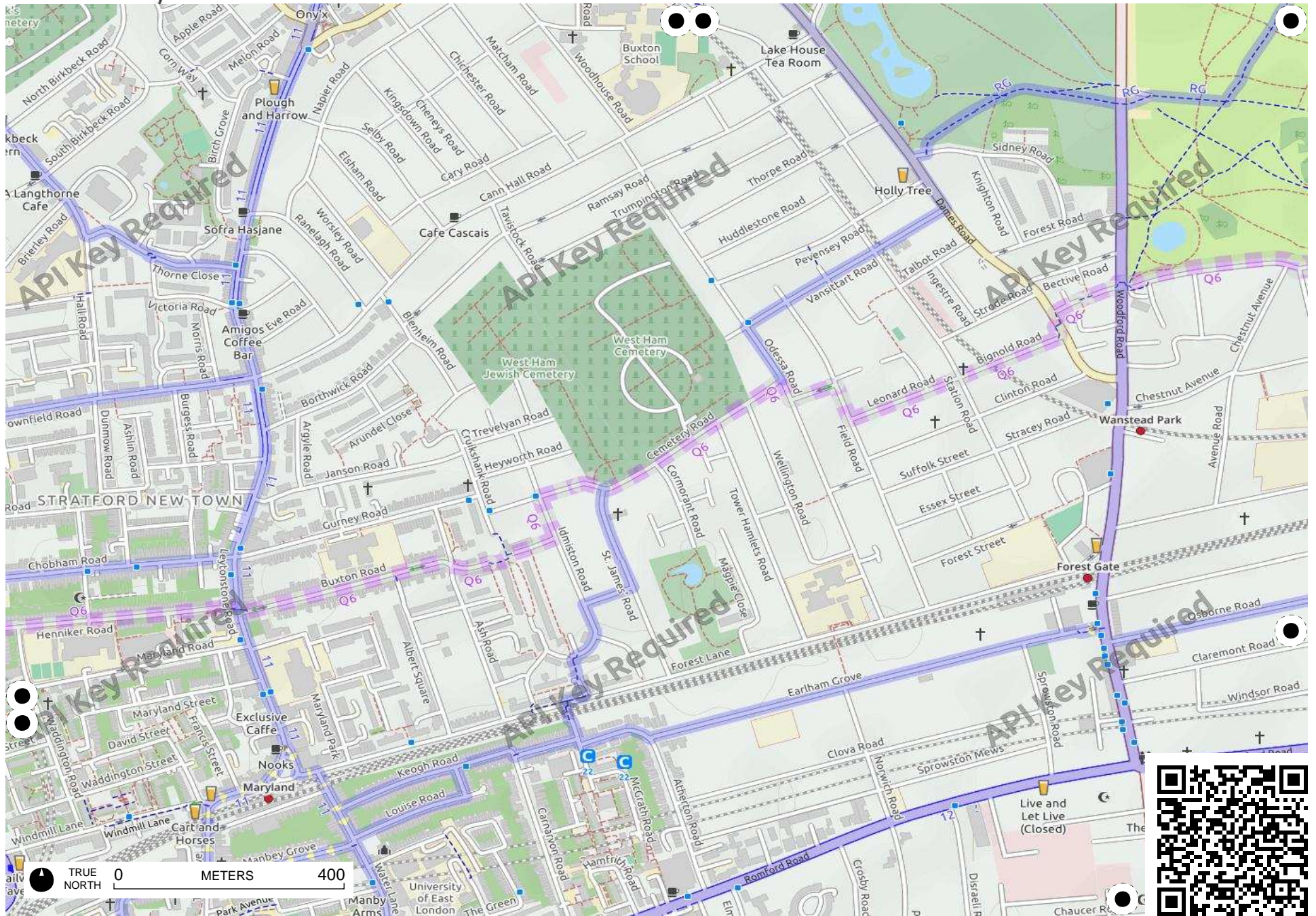


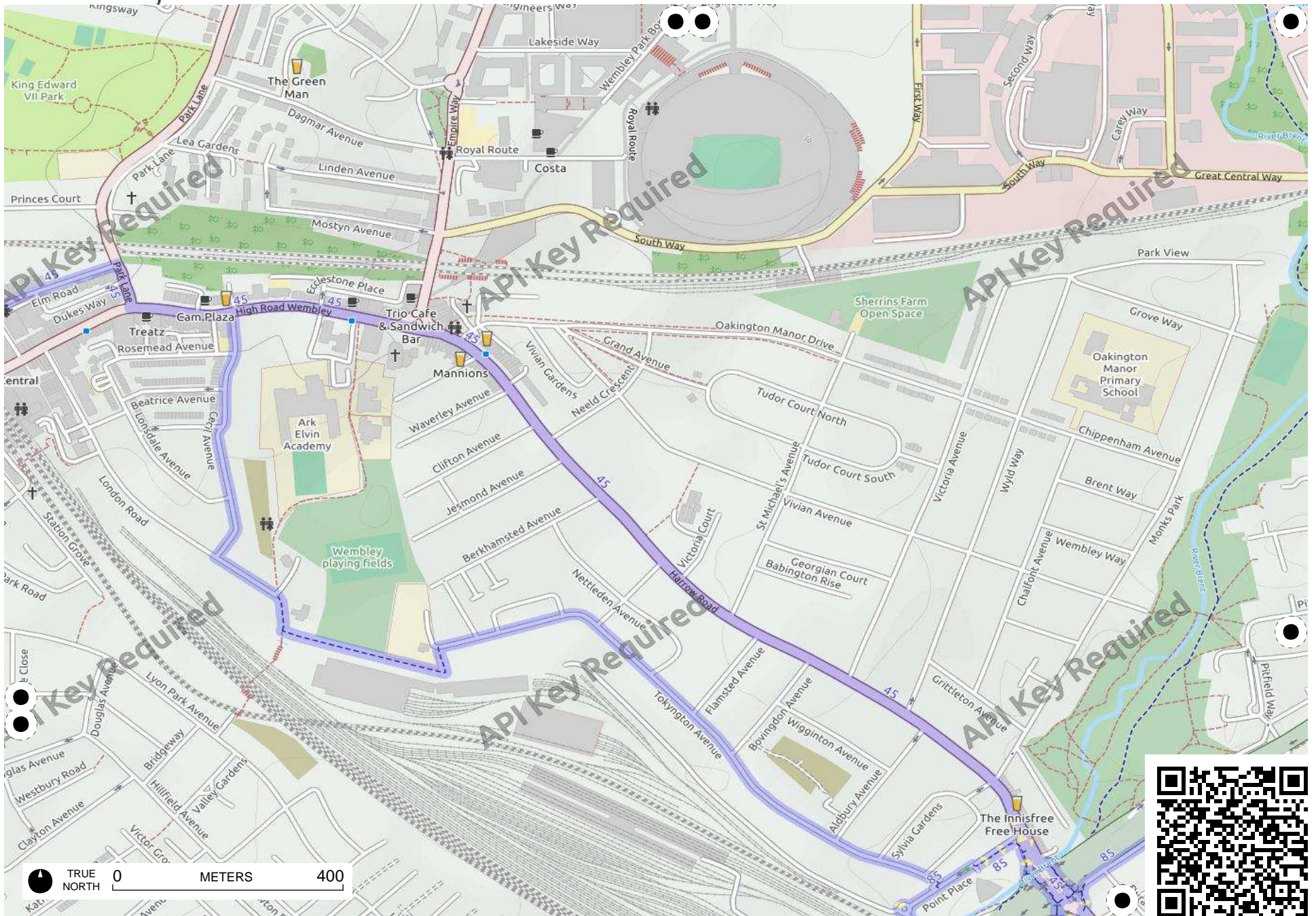
TRUE NORTH 0 METERS 400

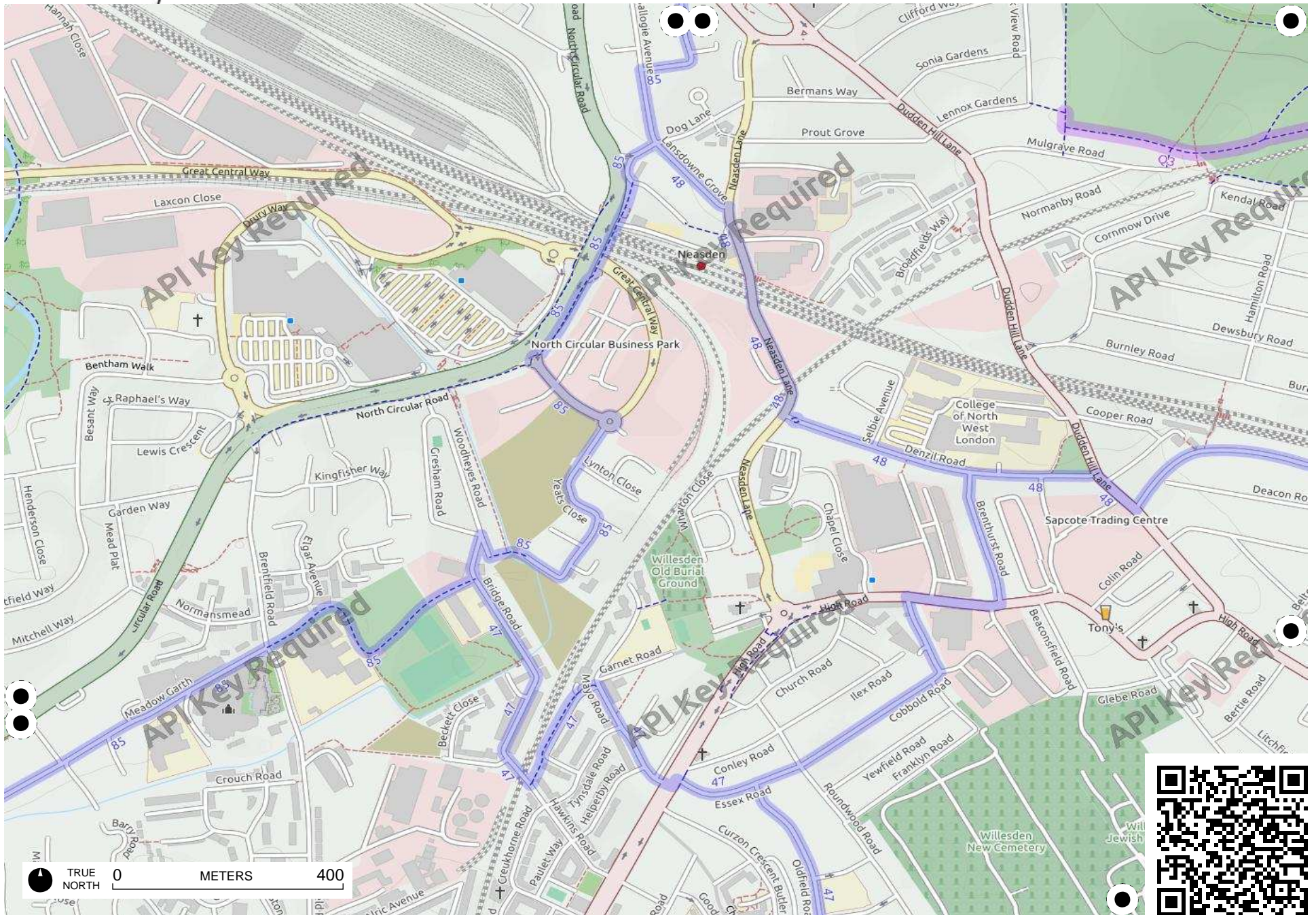


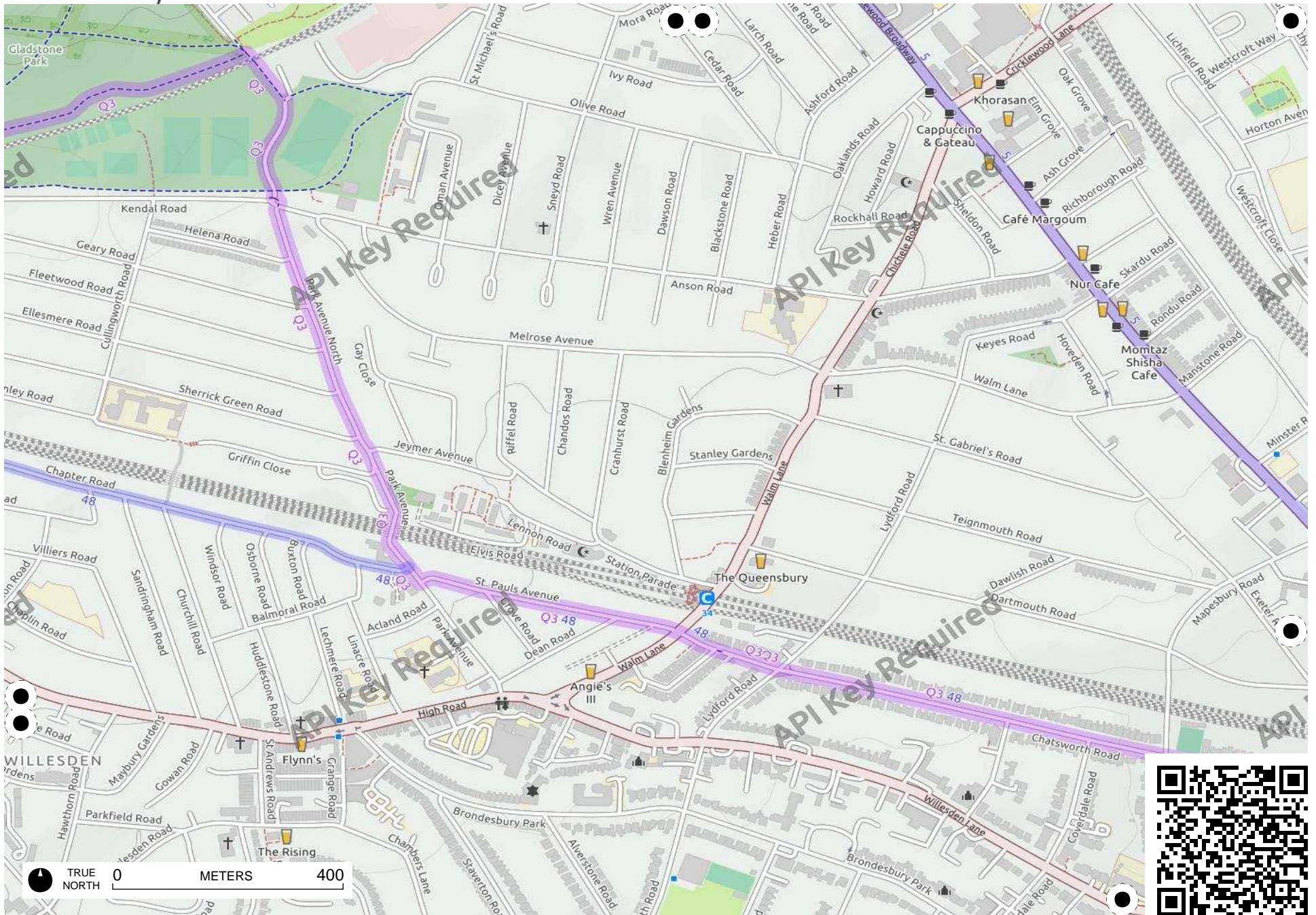


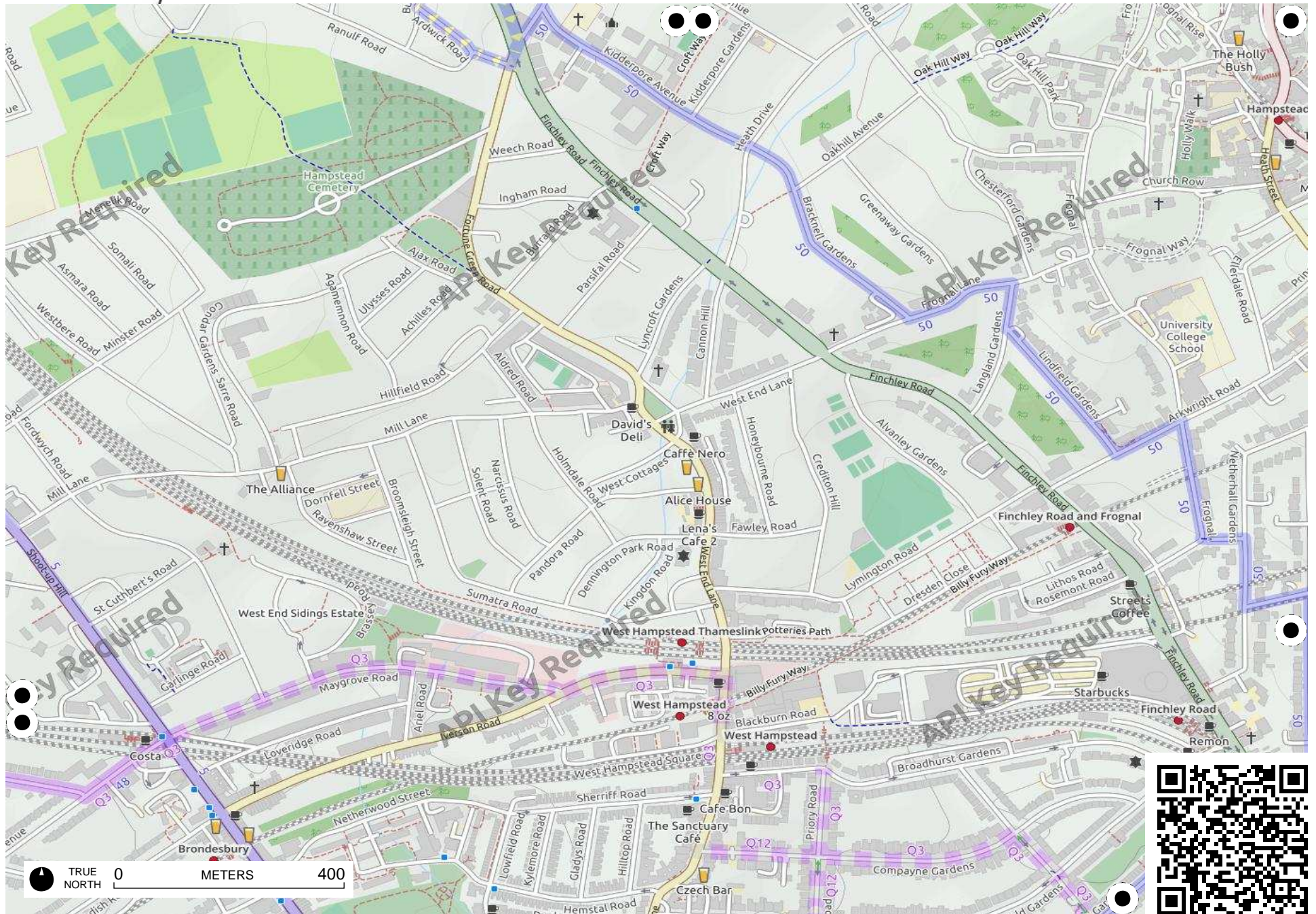



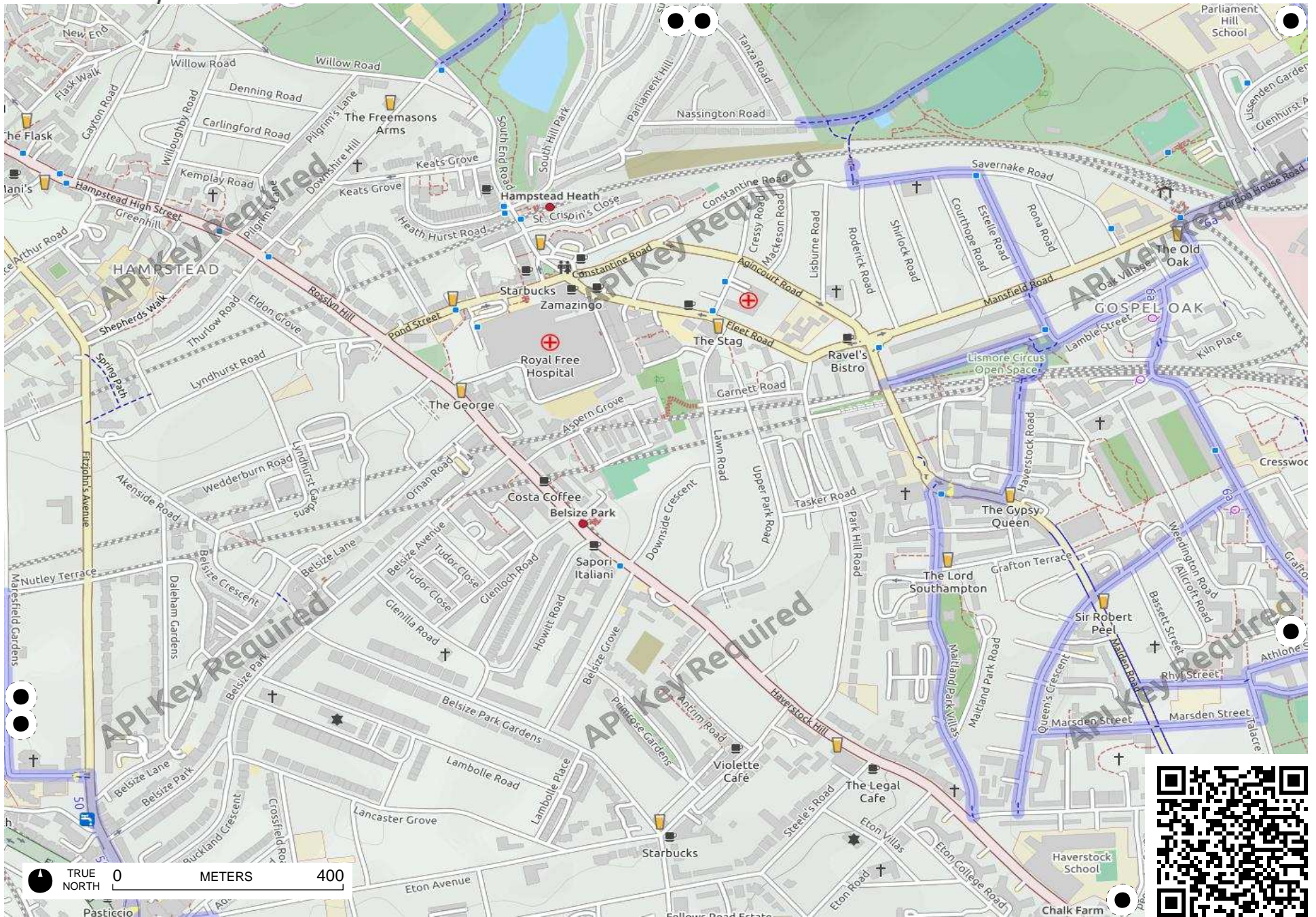


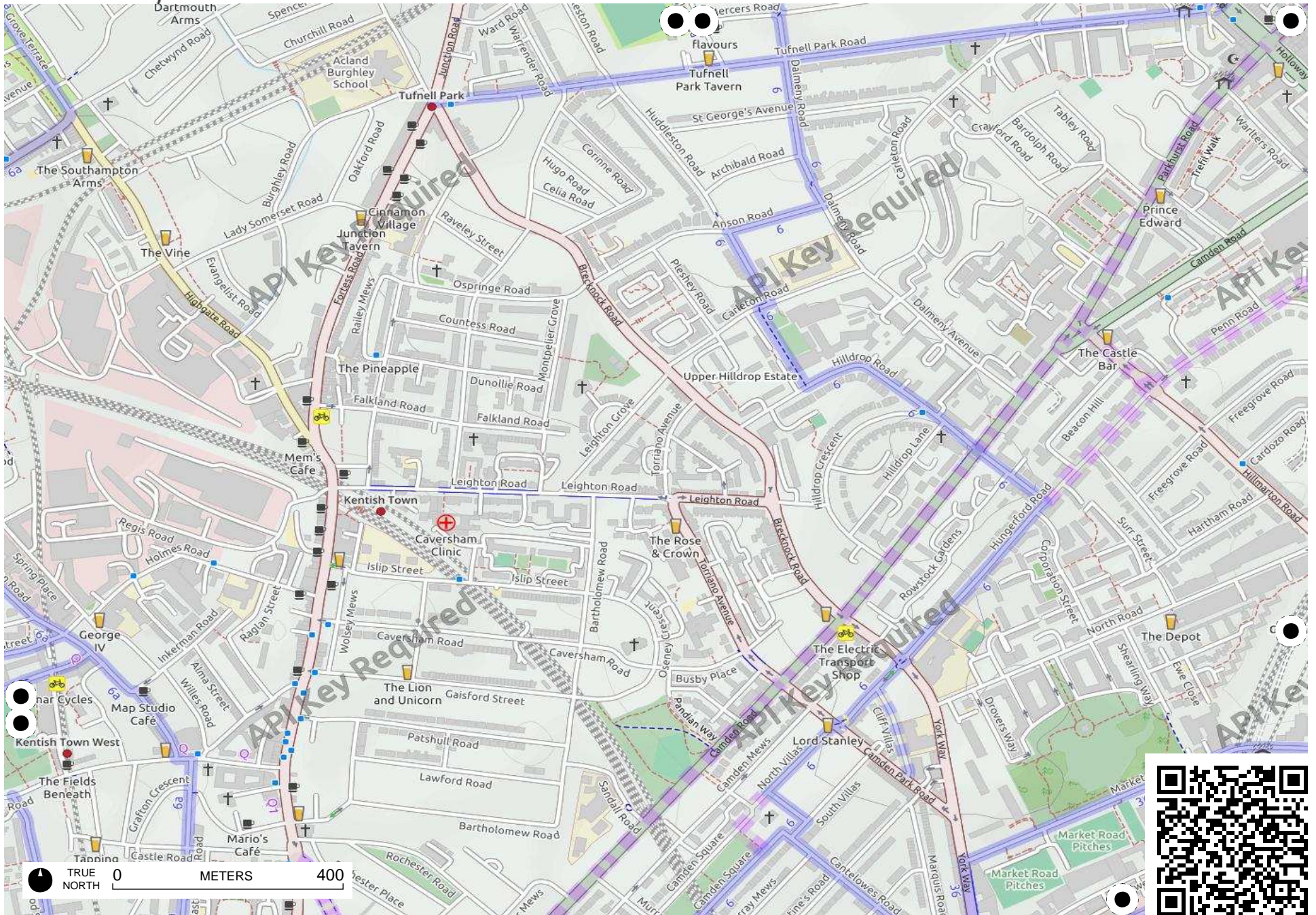


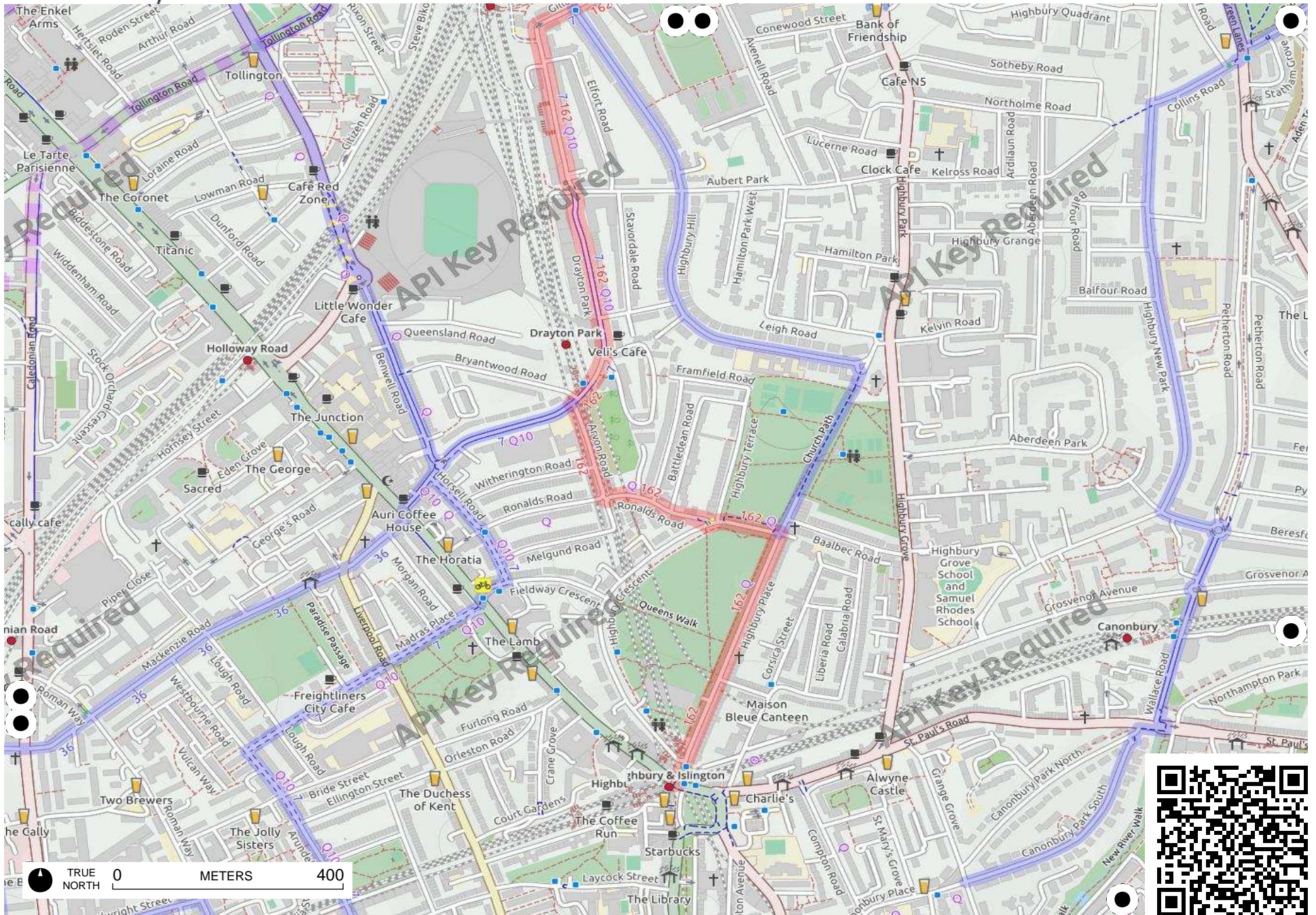


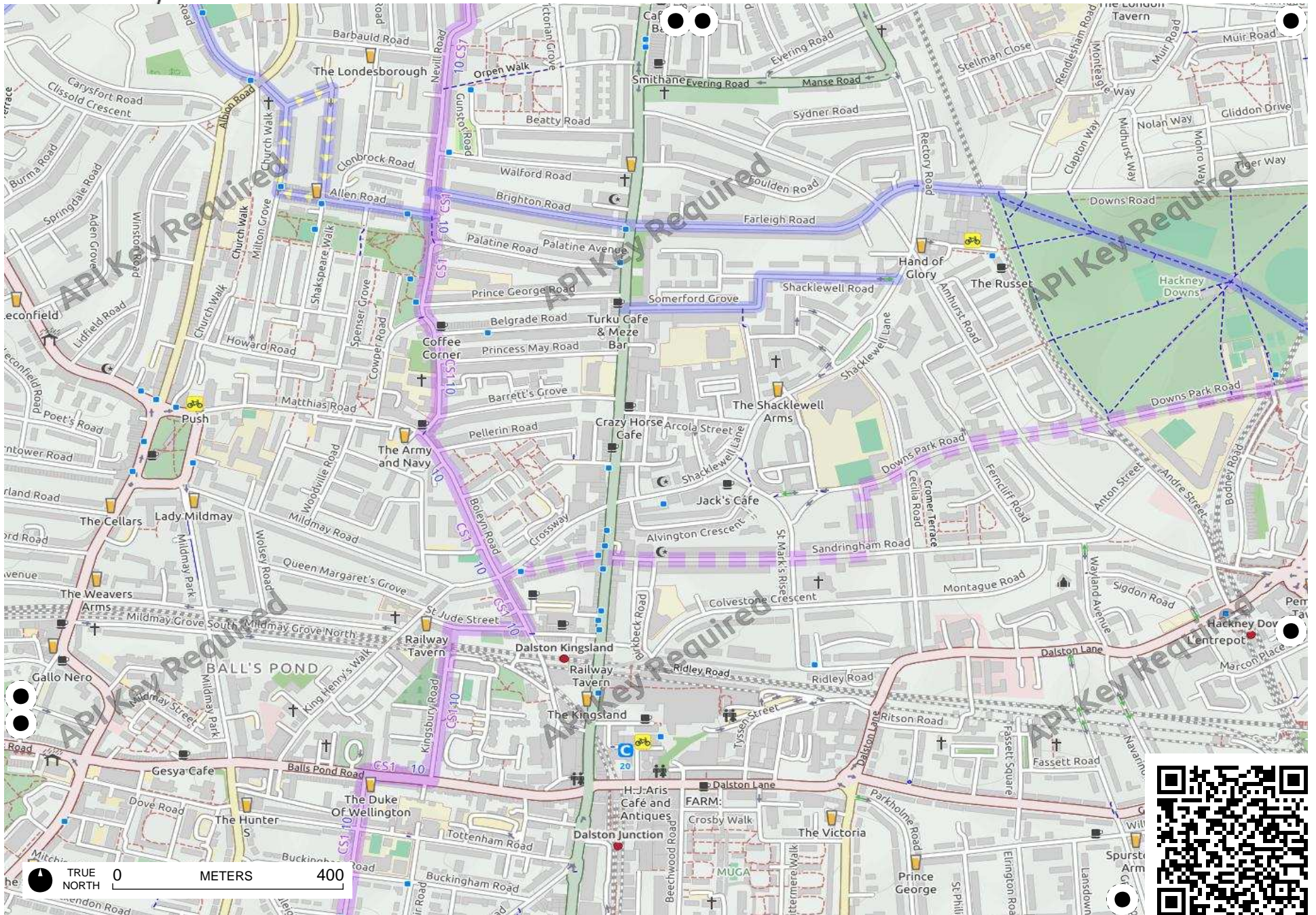


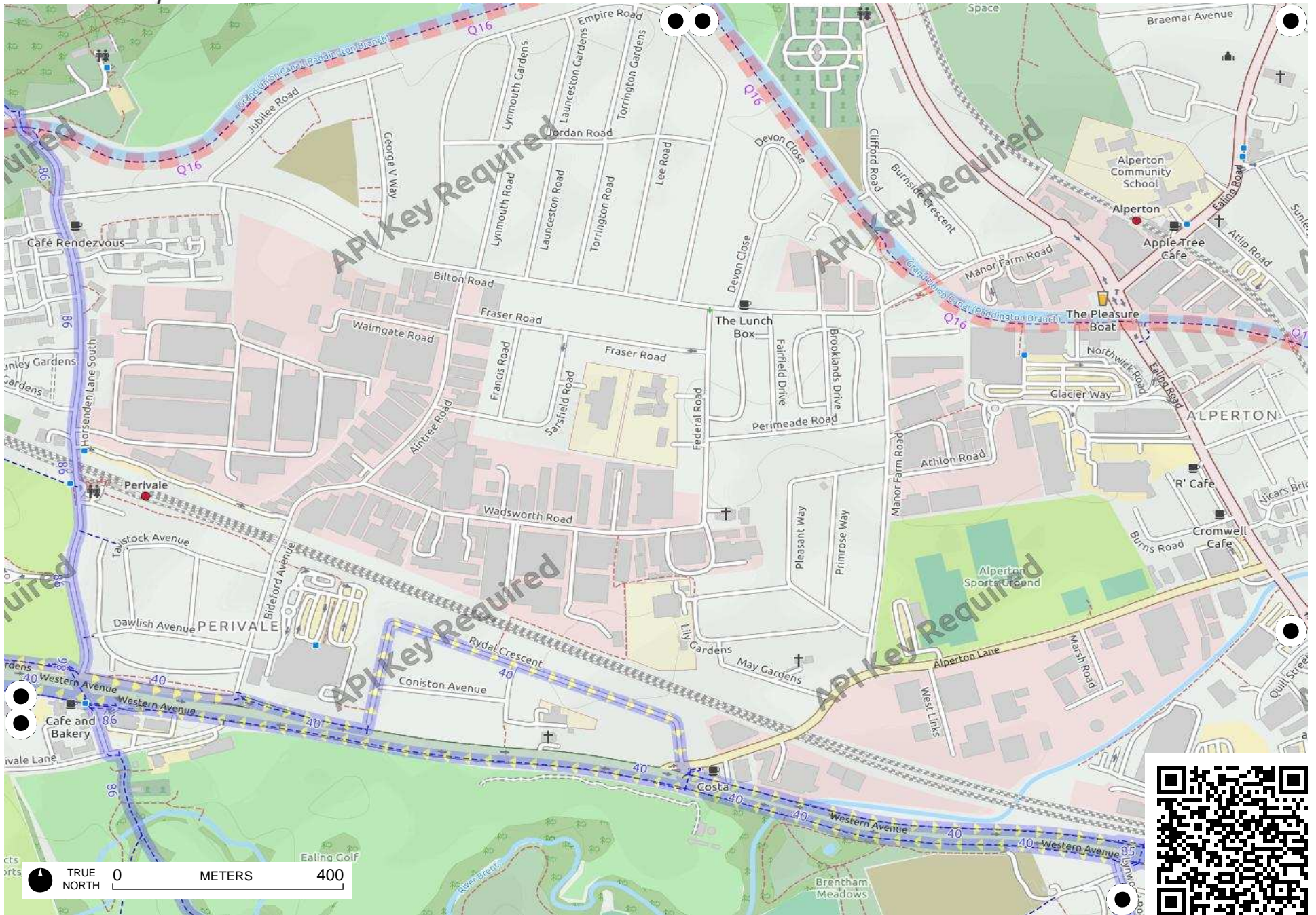


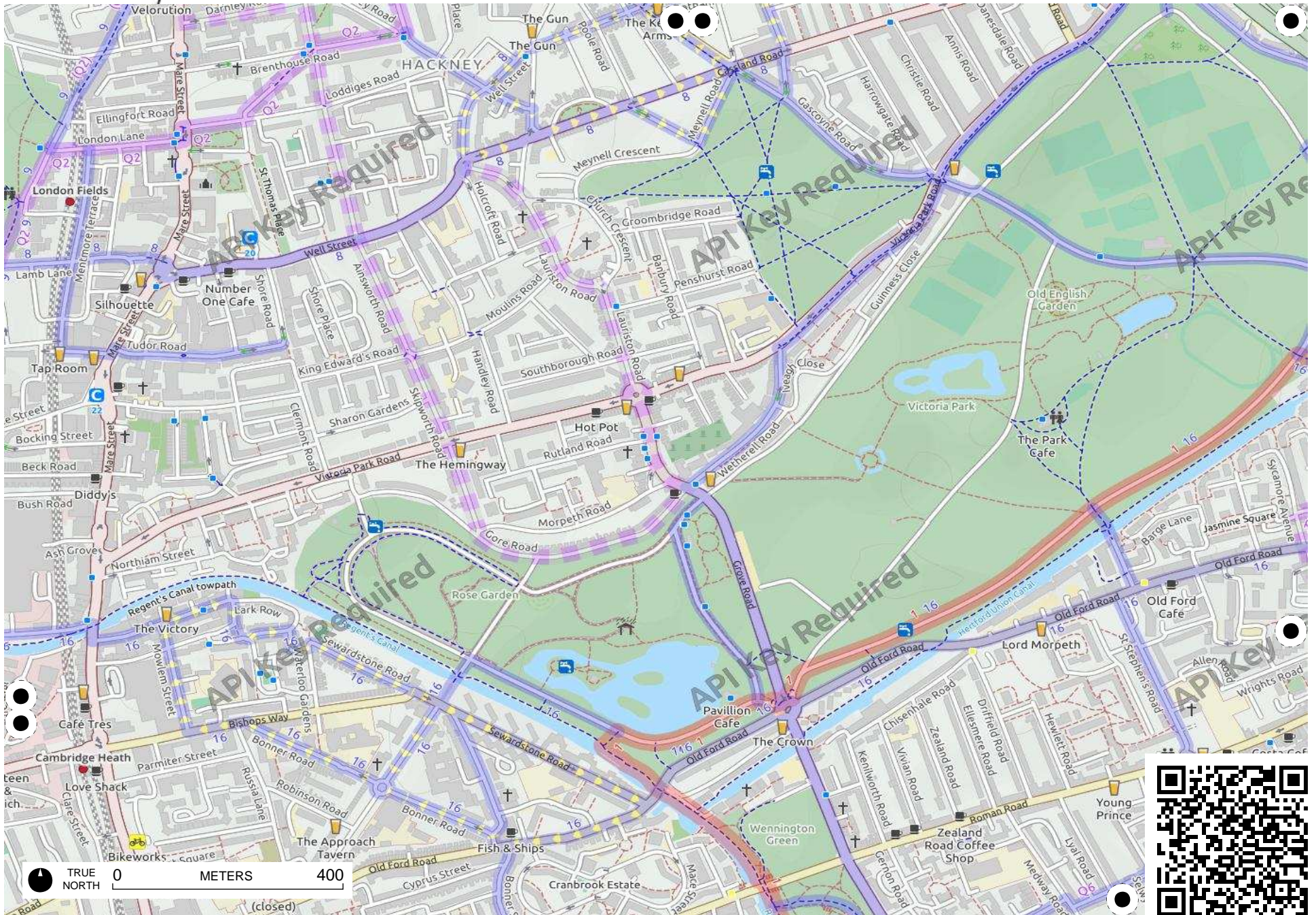


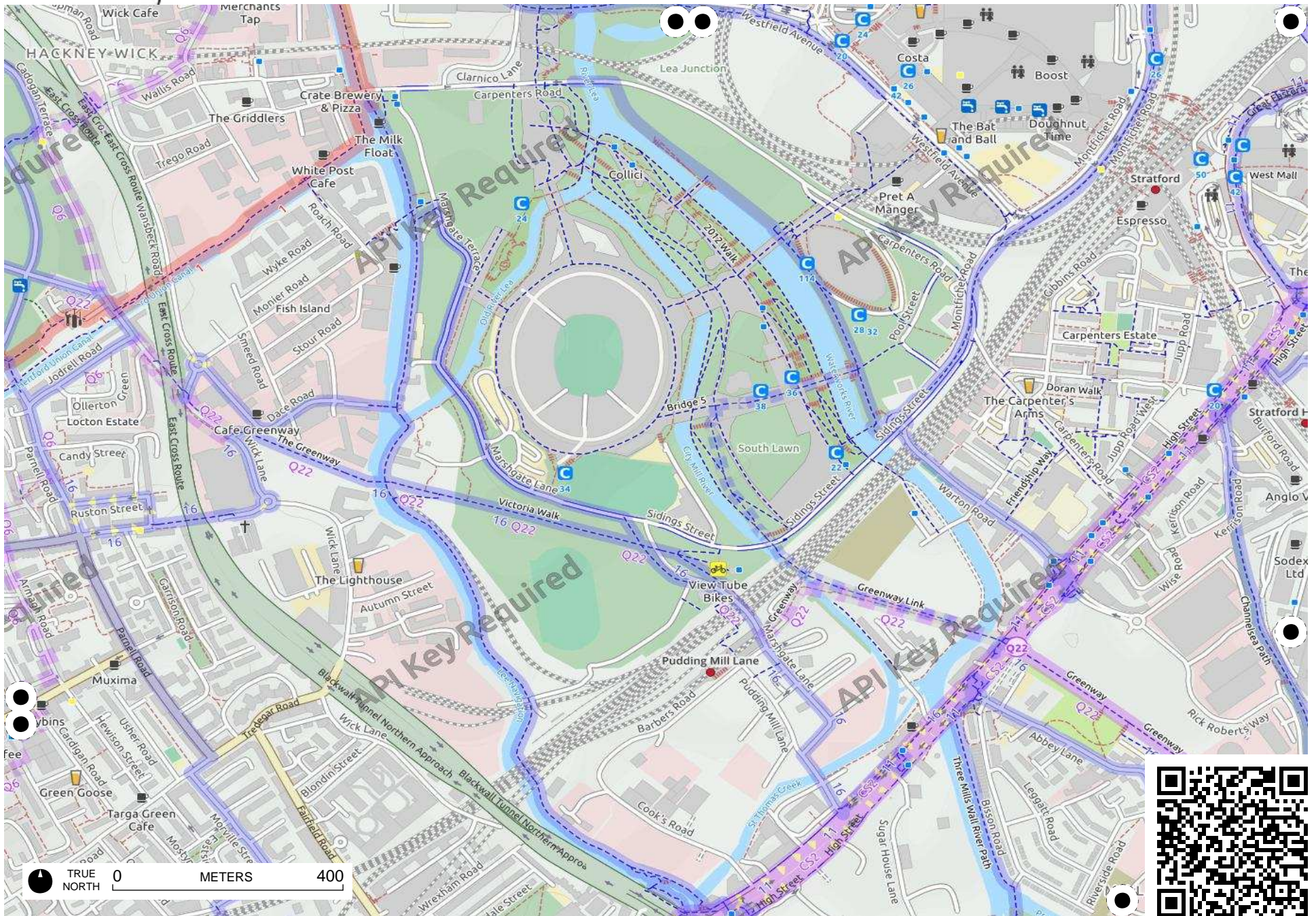


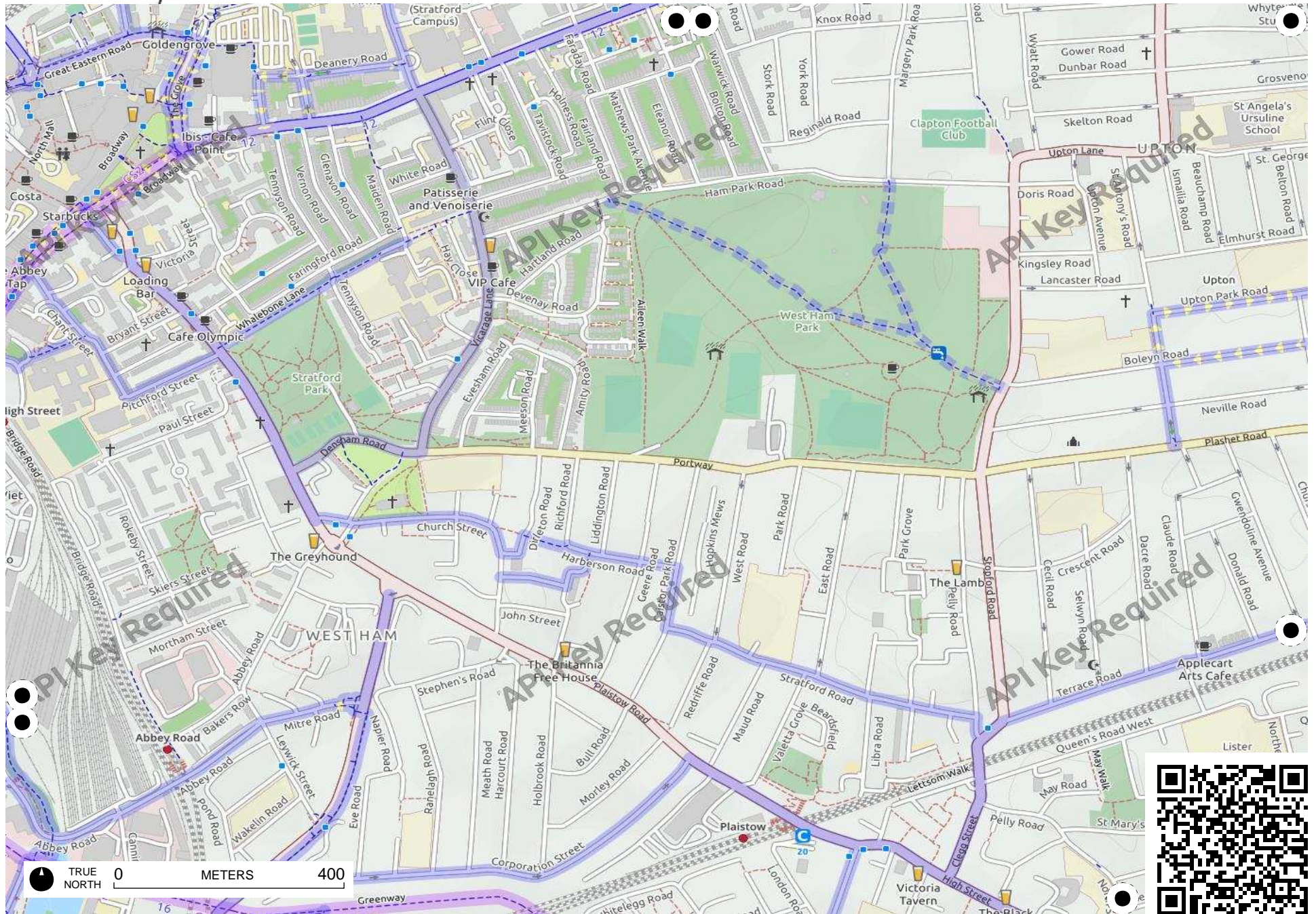


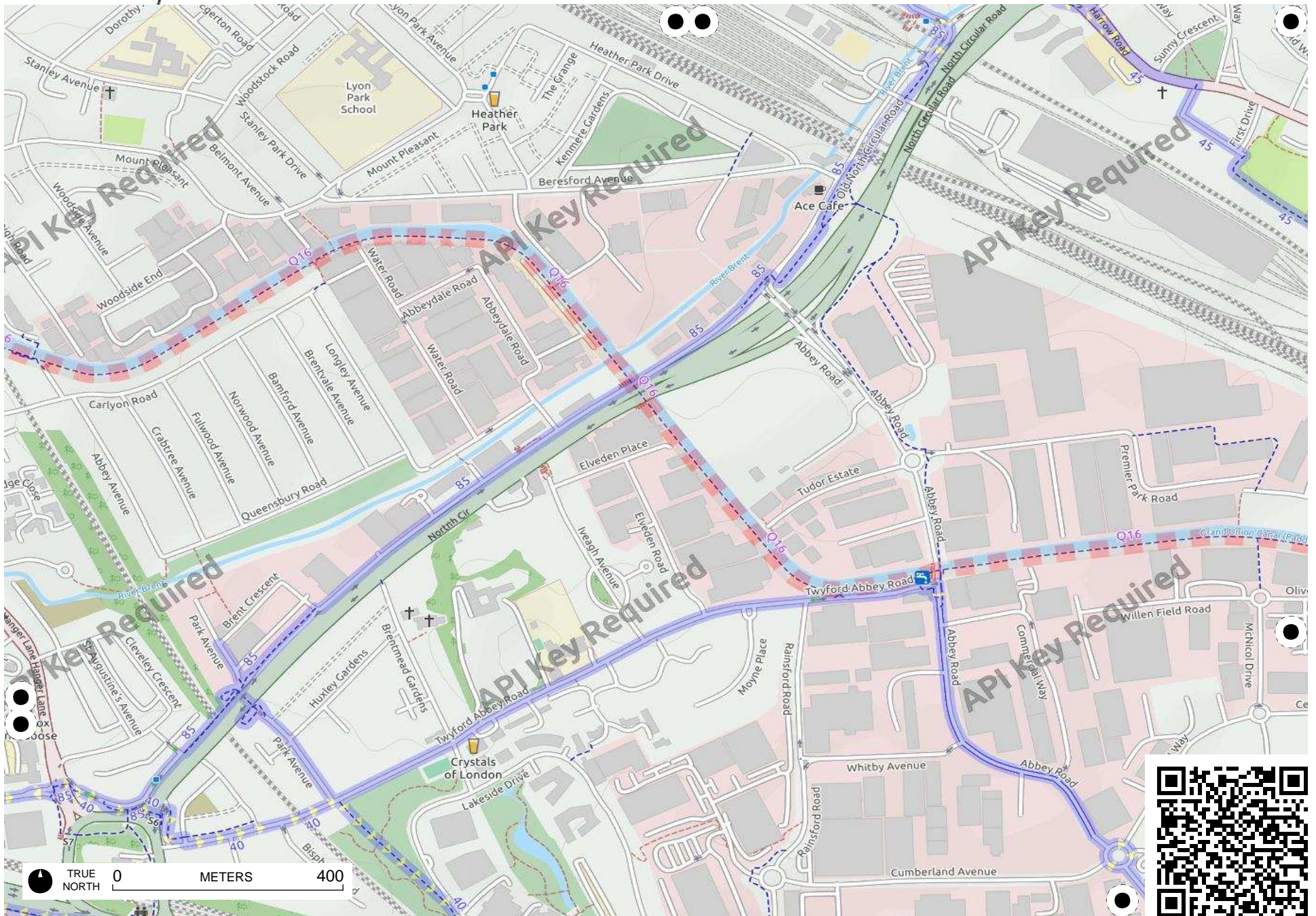


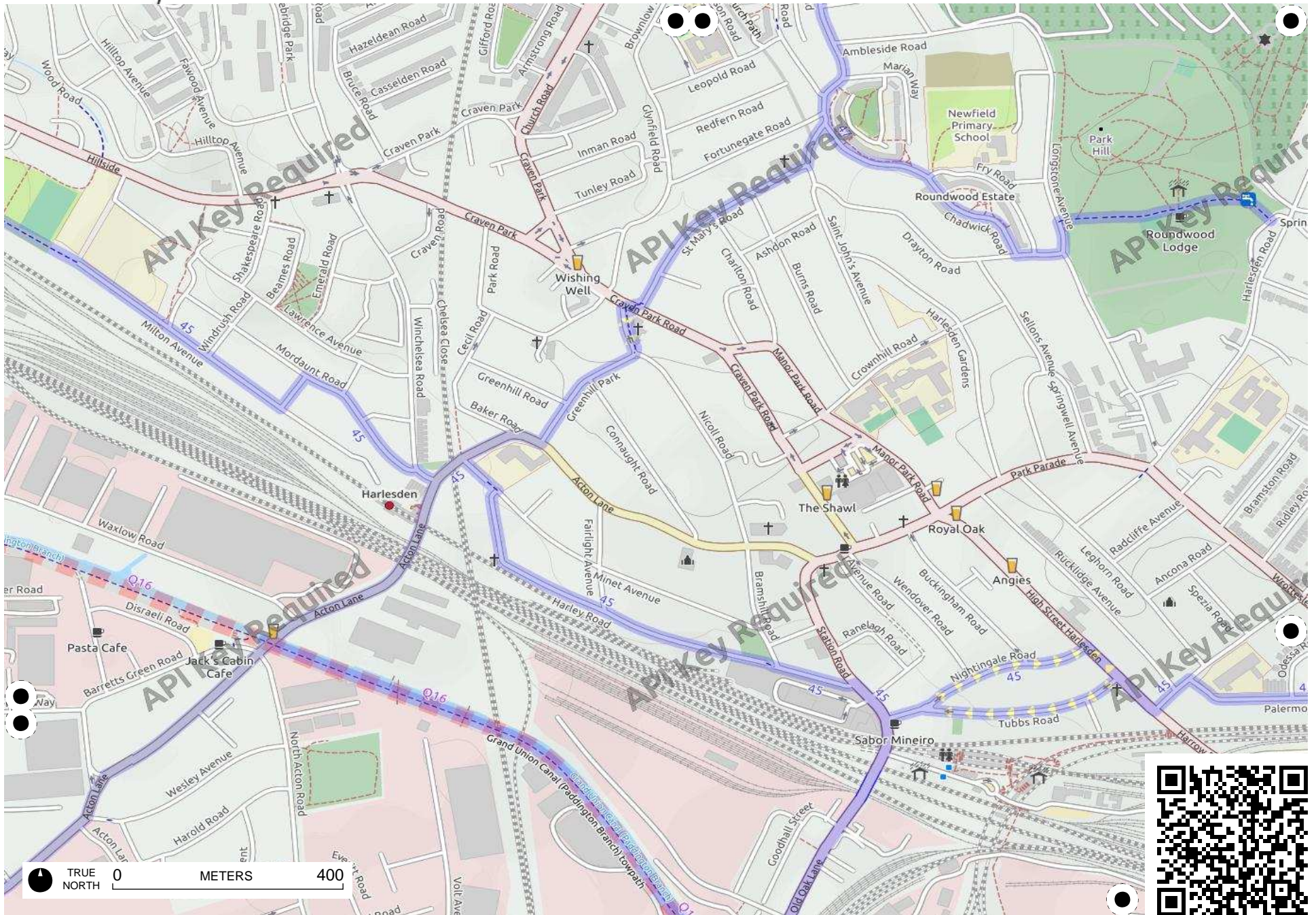


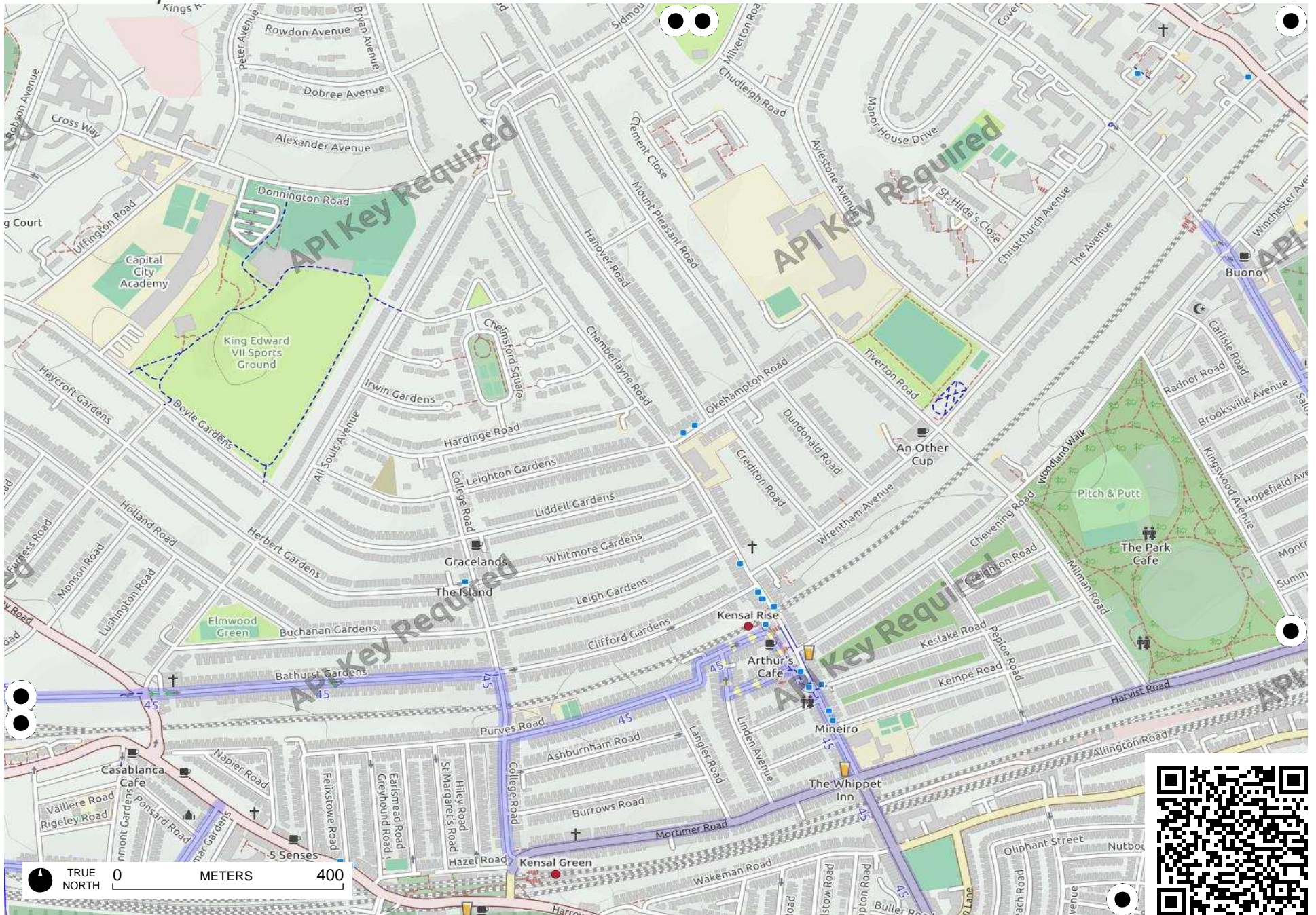


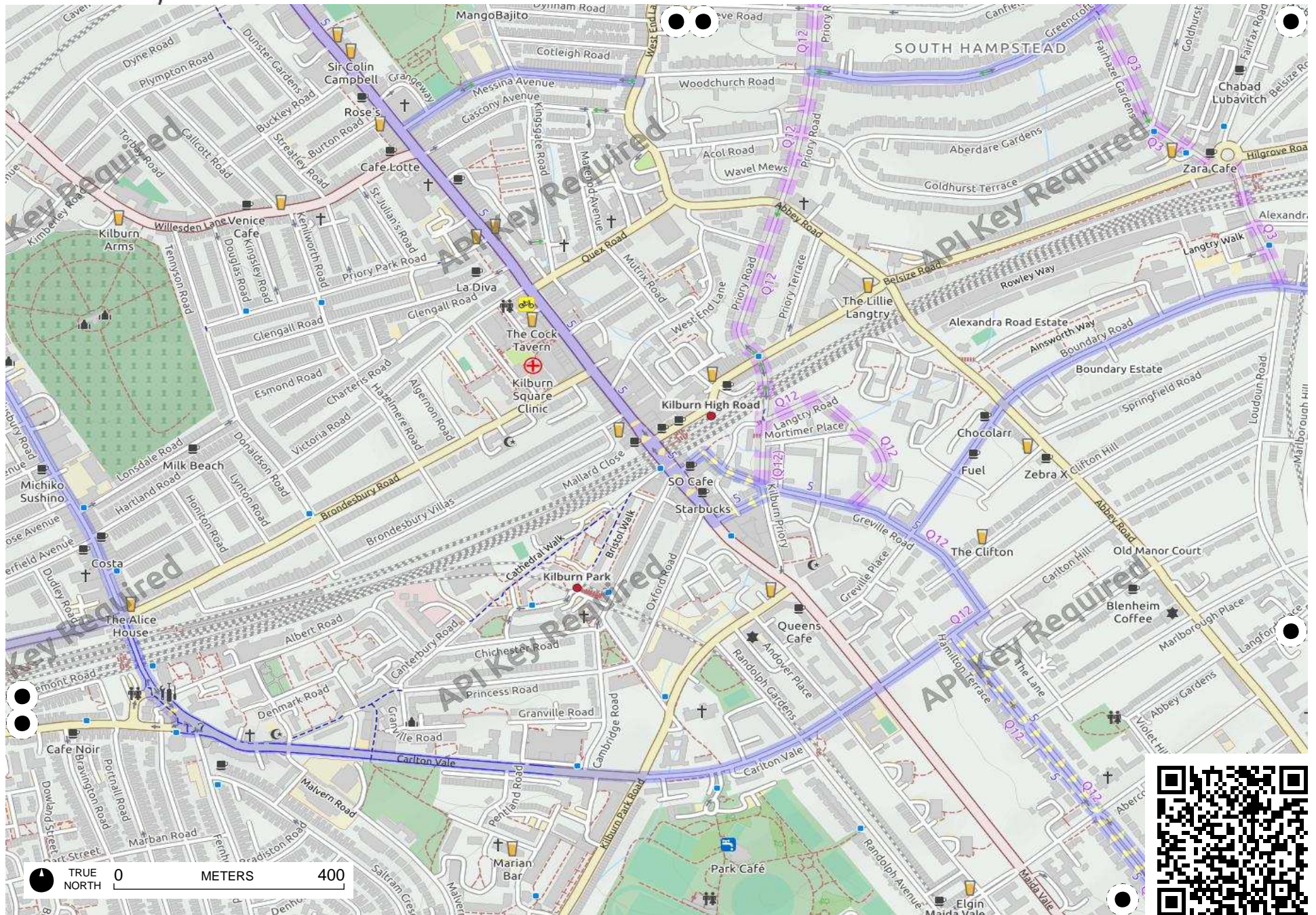


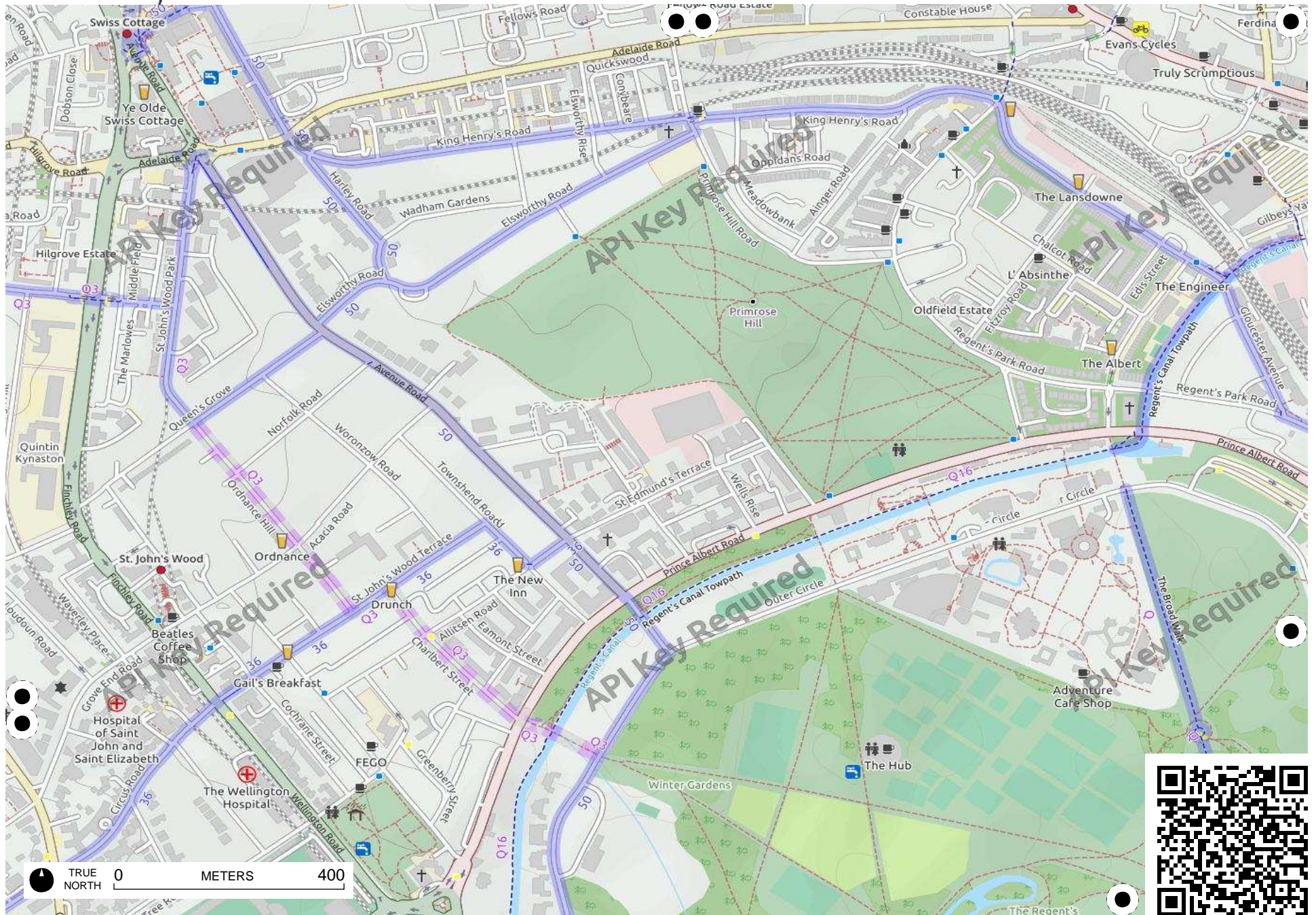


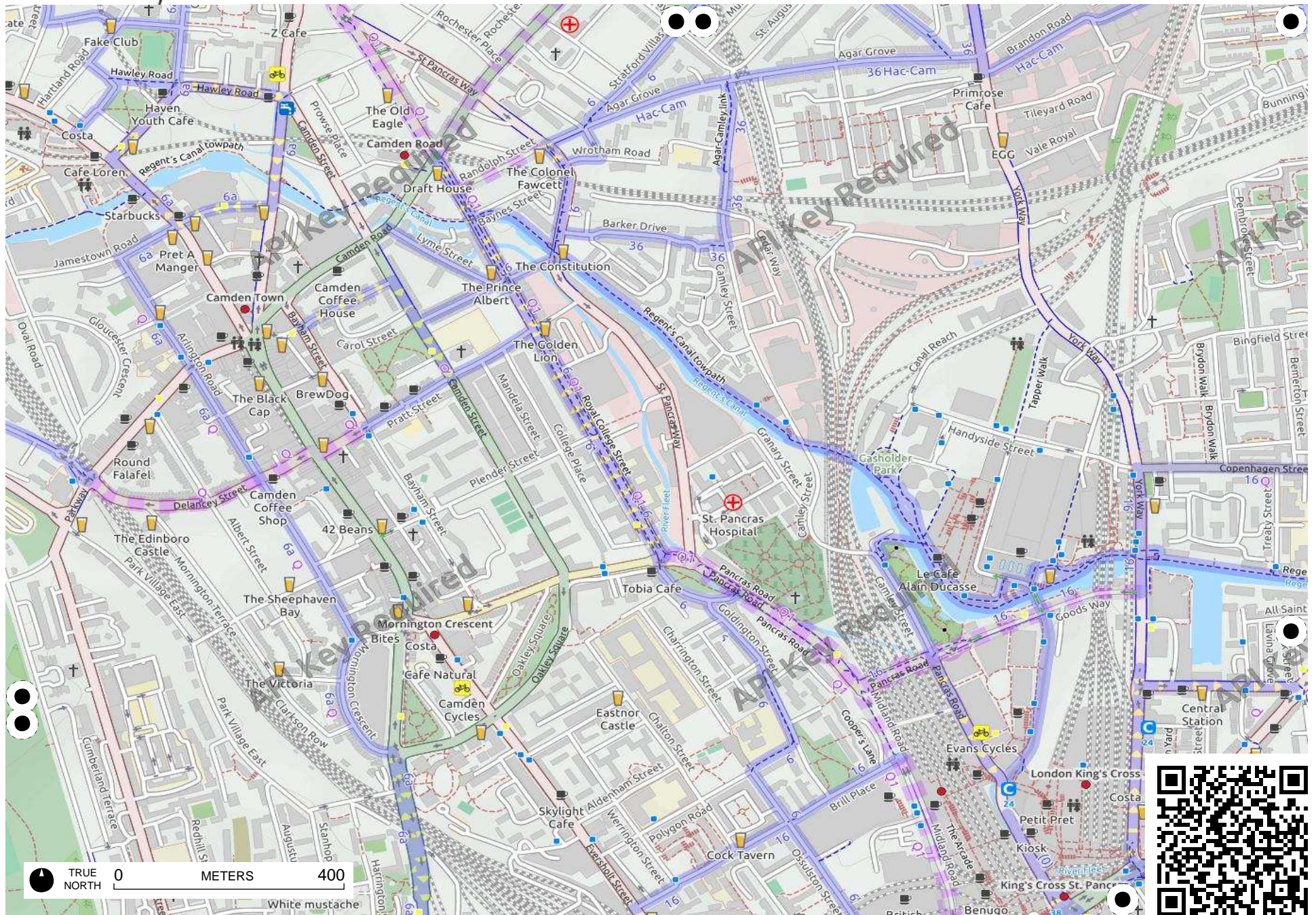


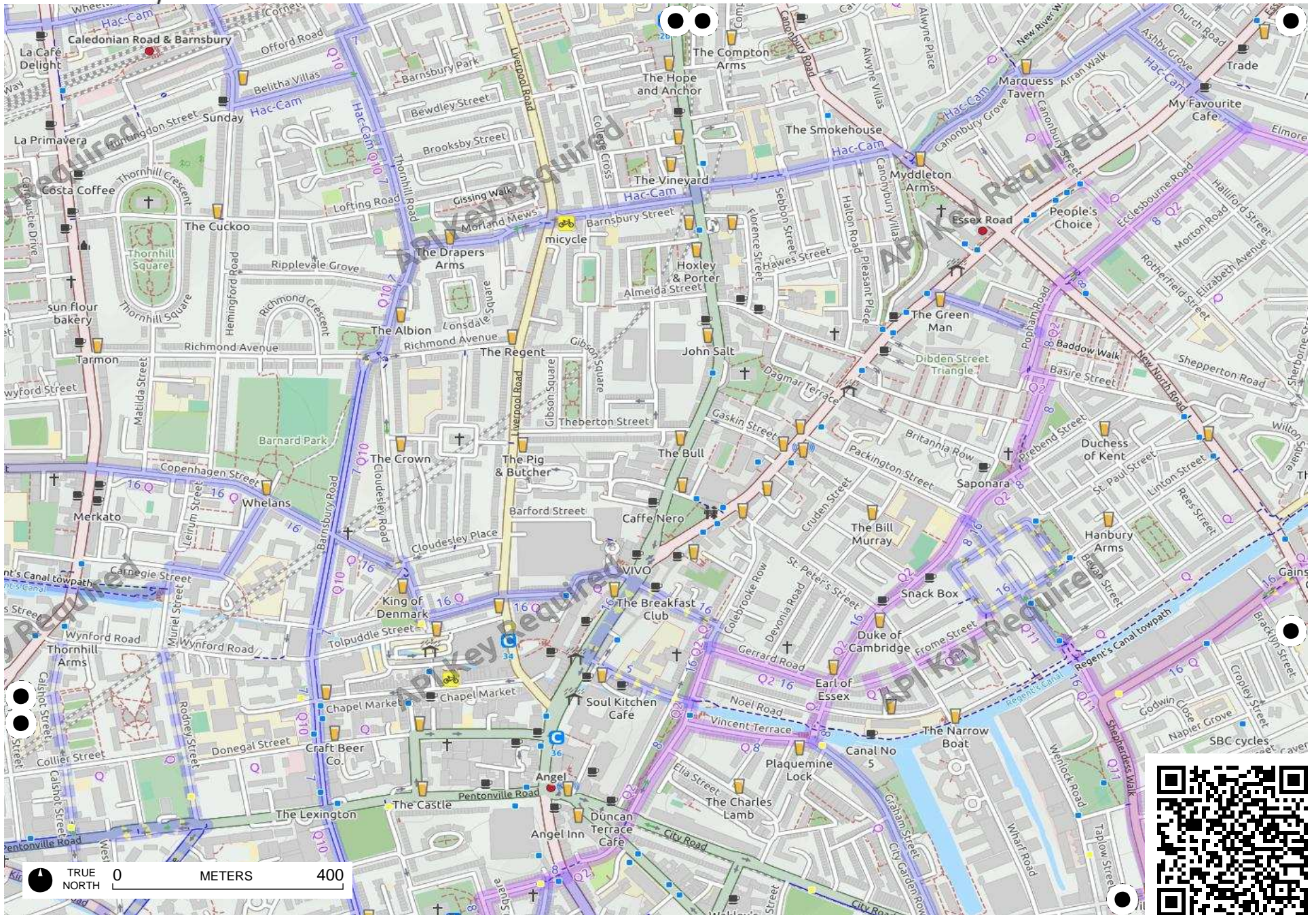


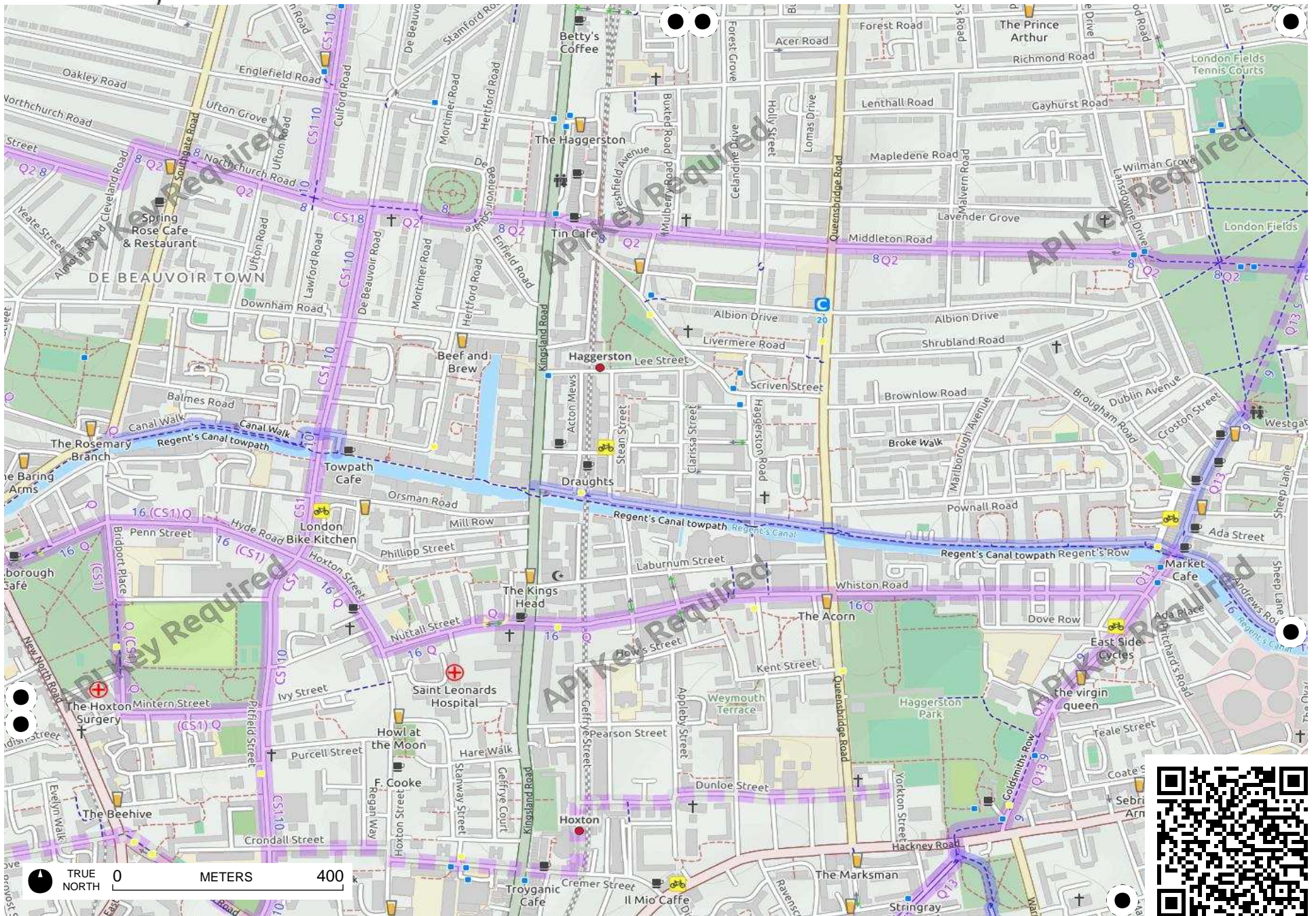


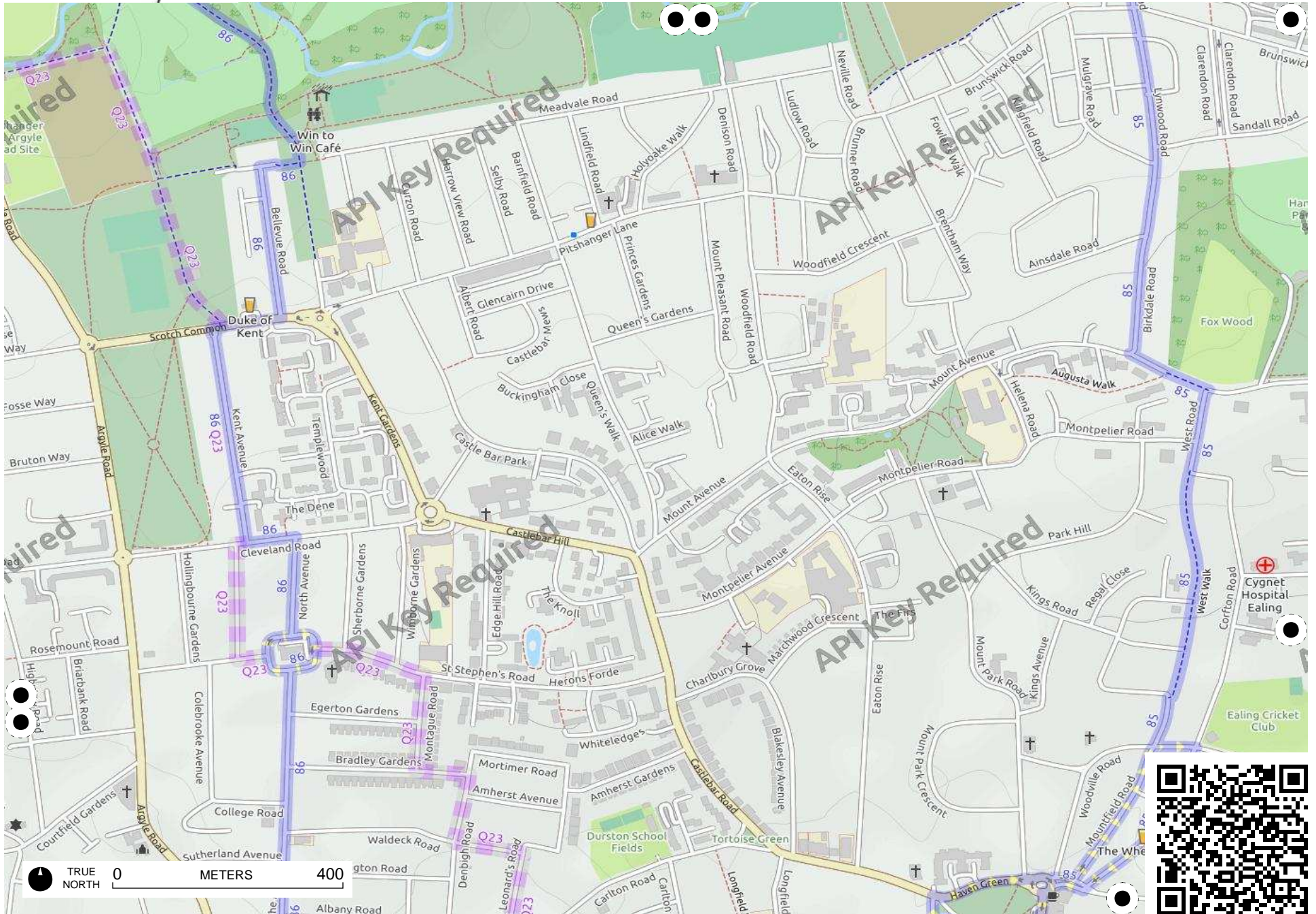


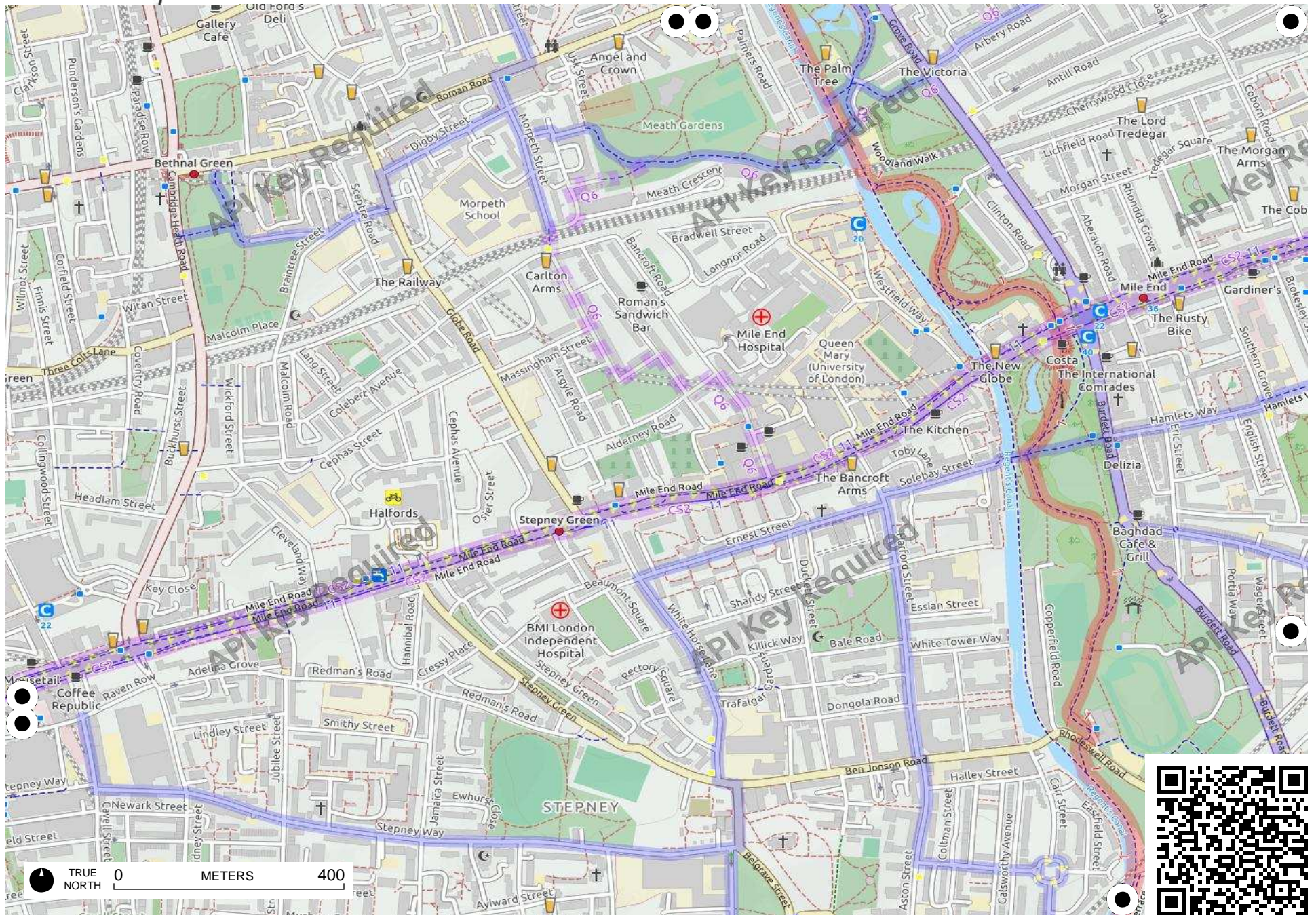


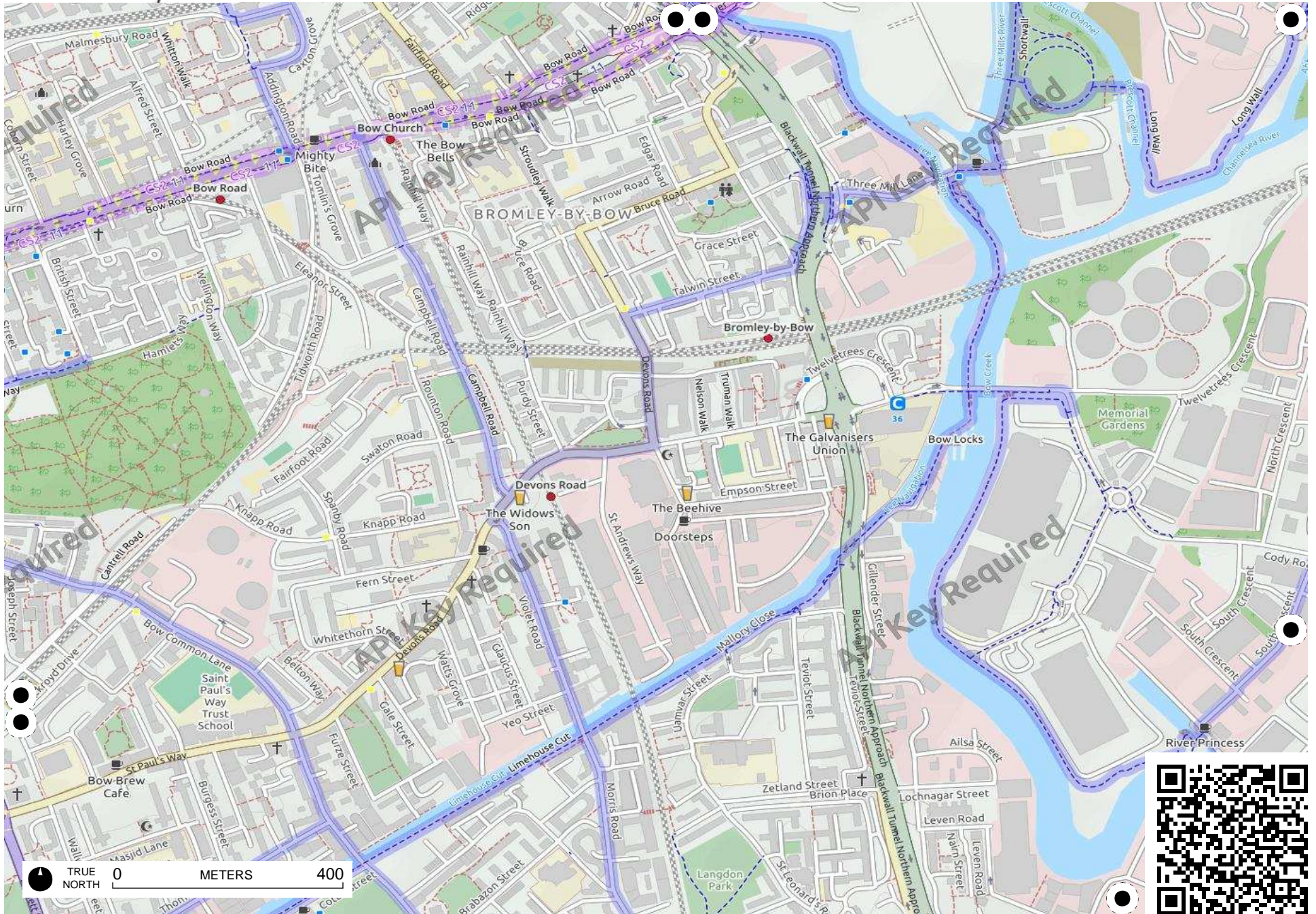


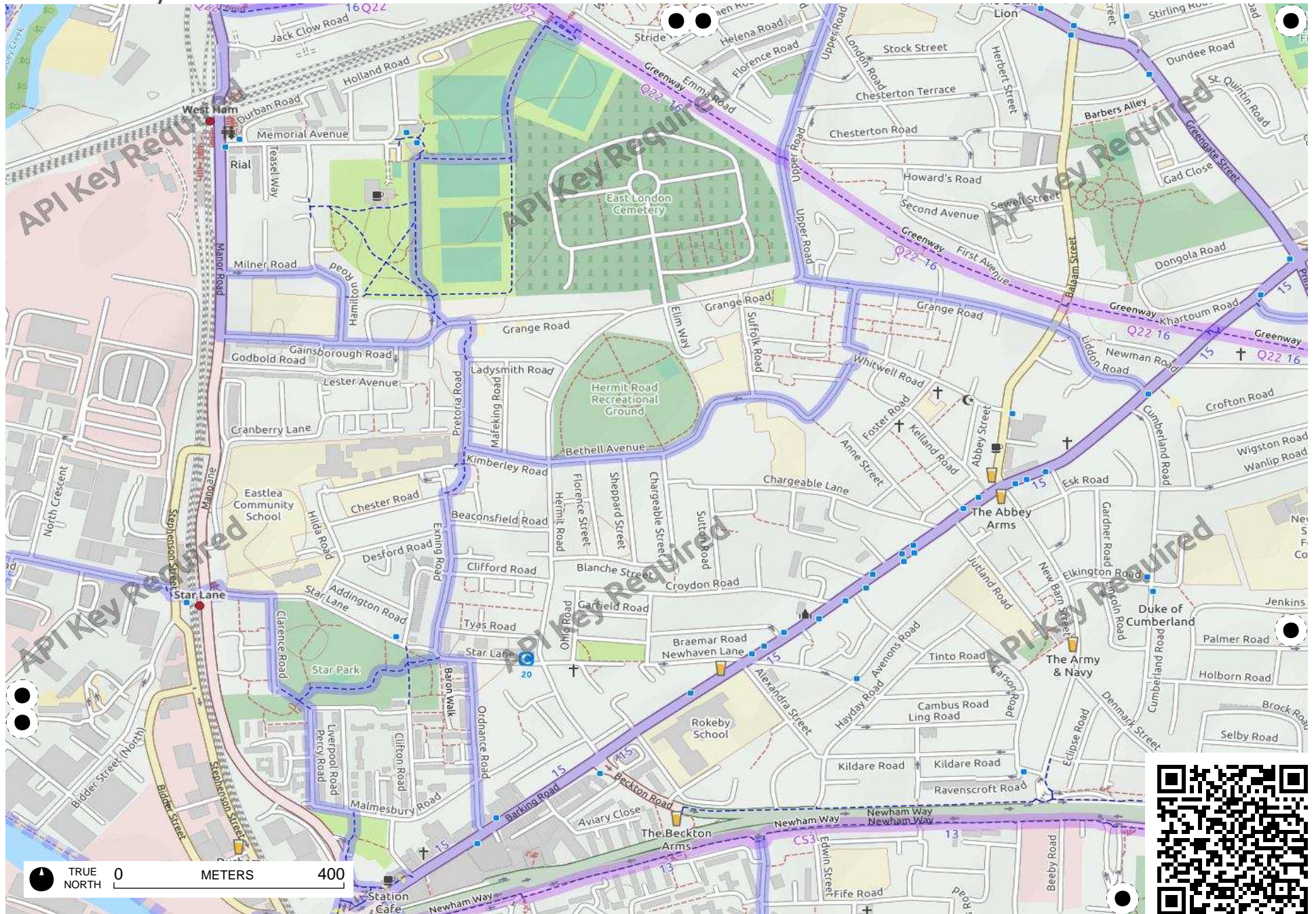


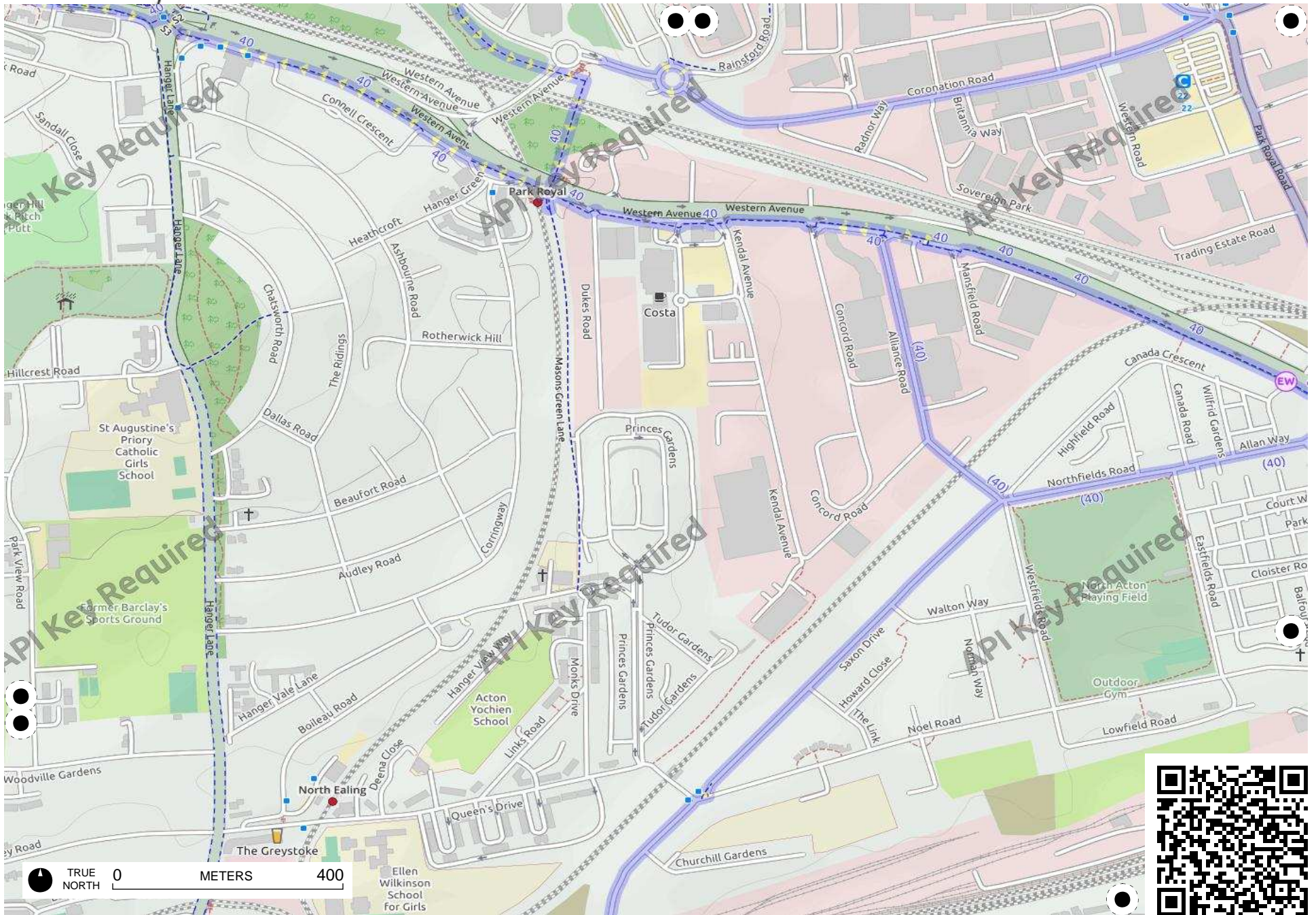


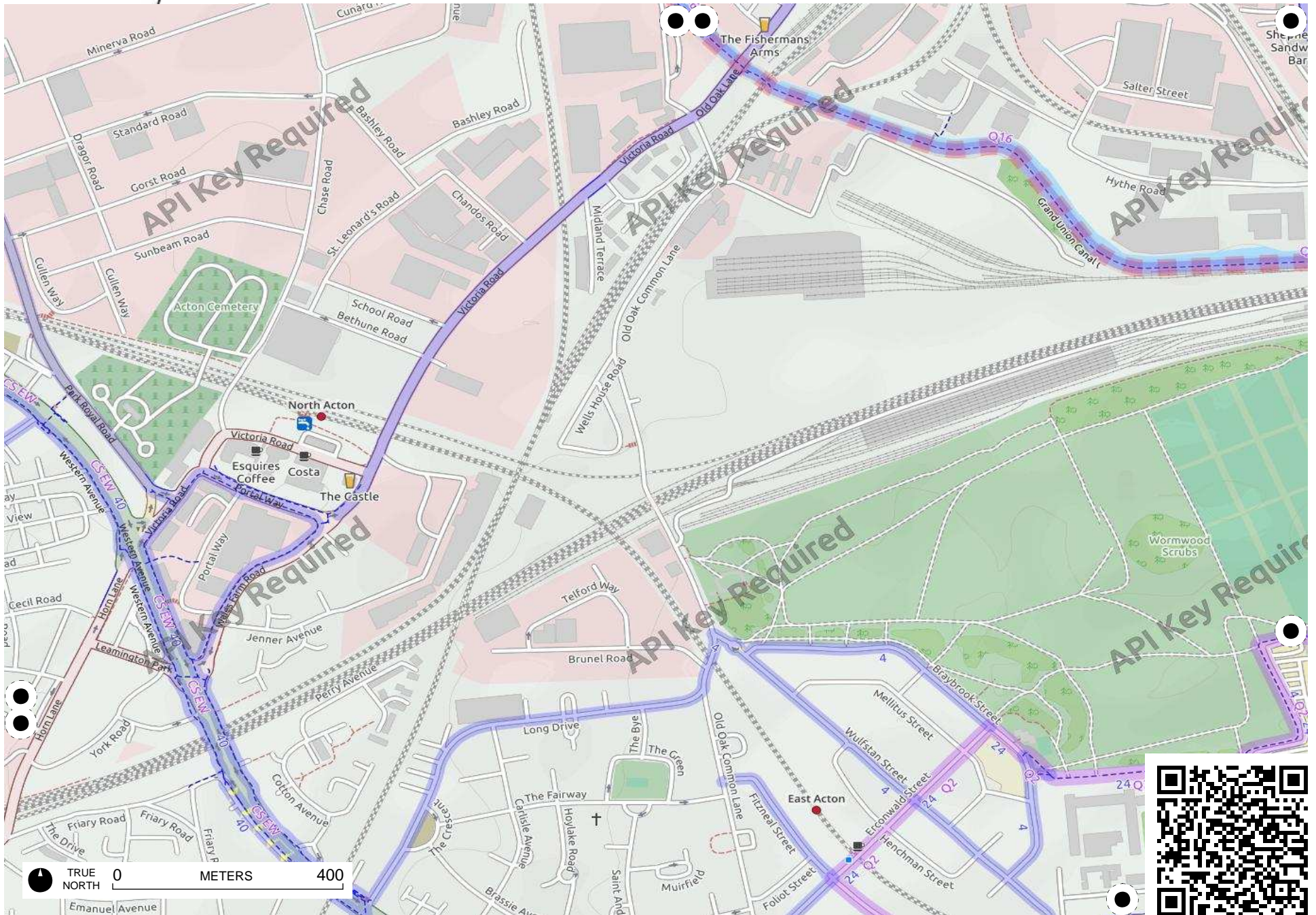


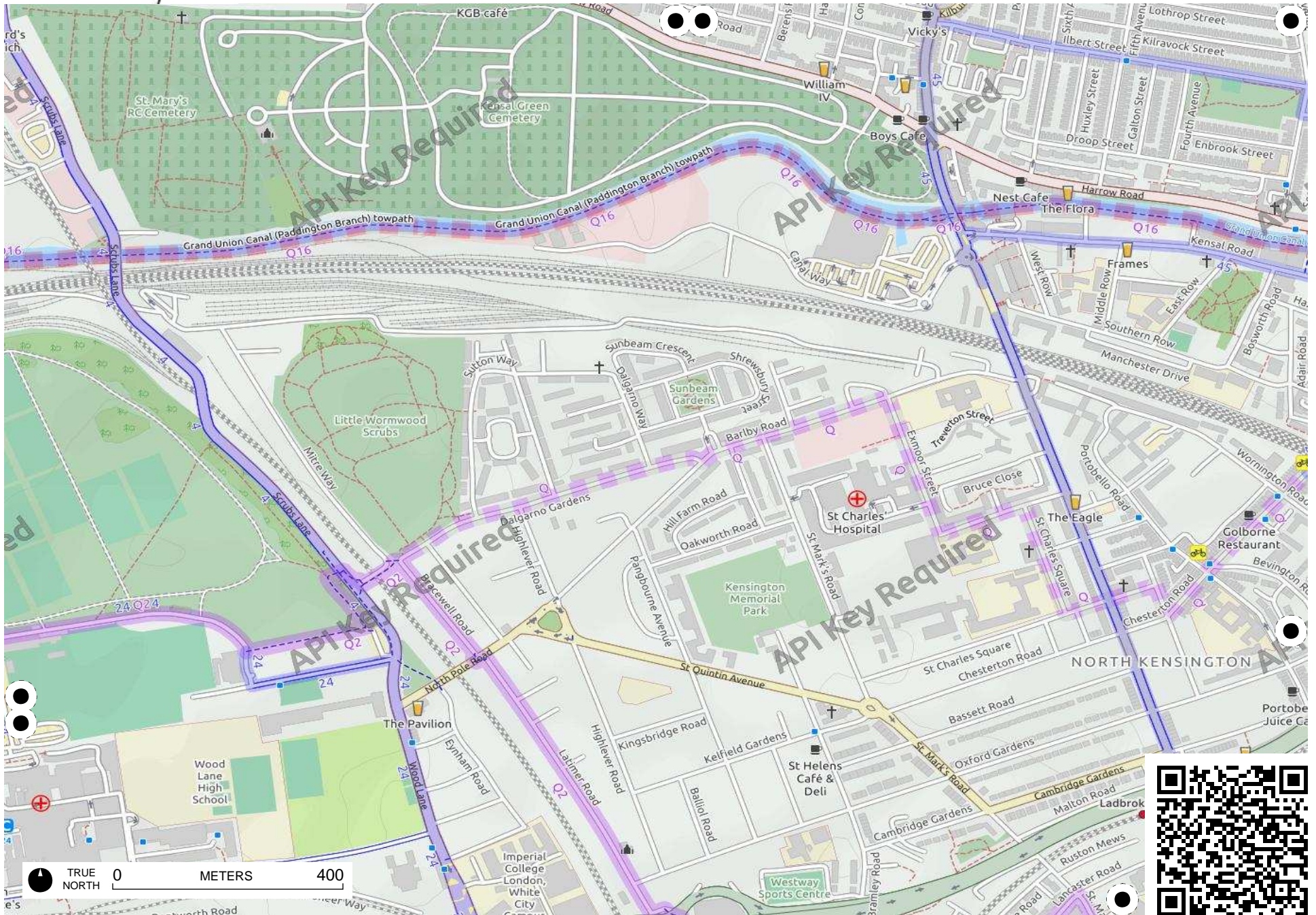


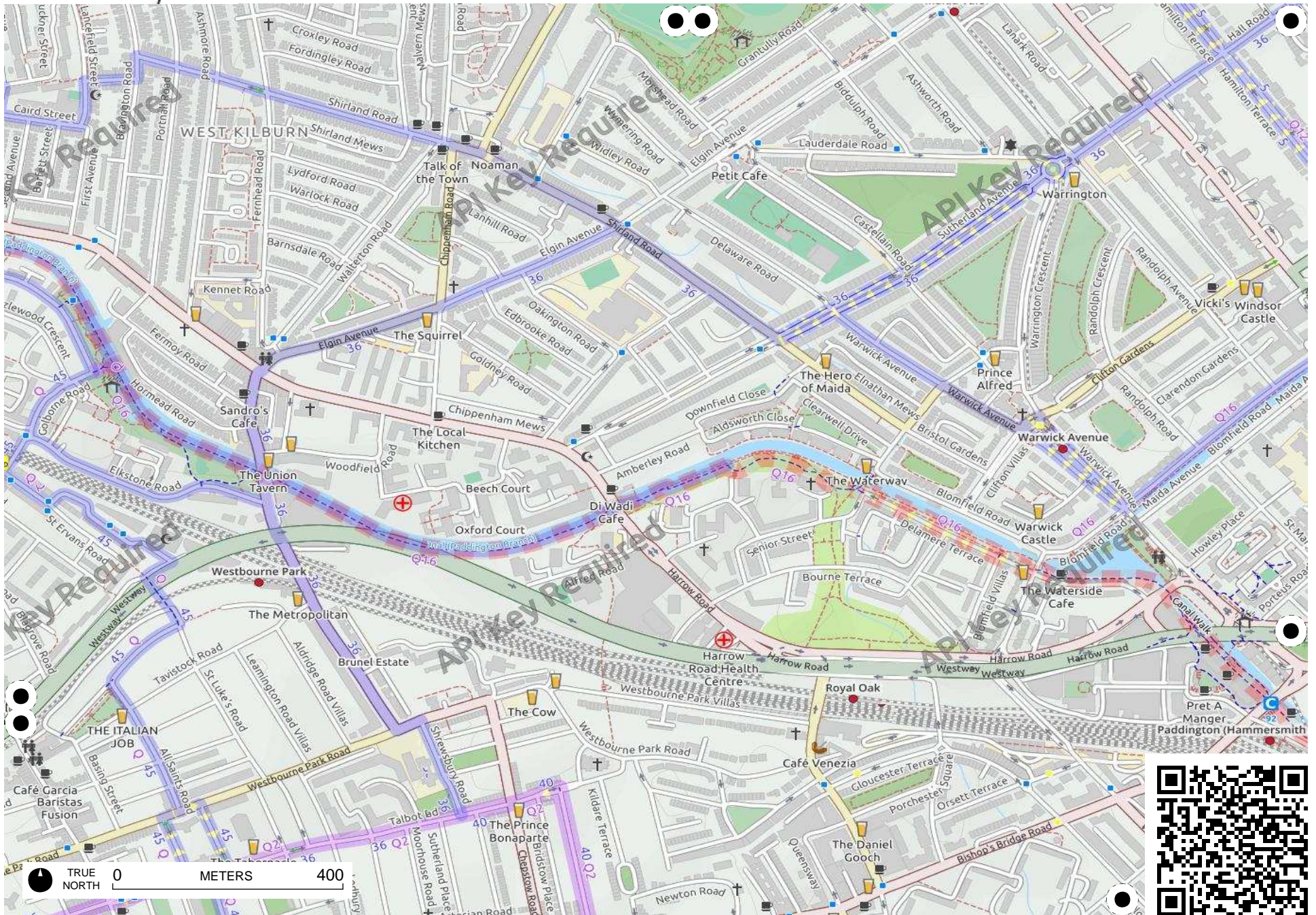


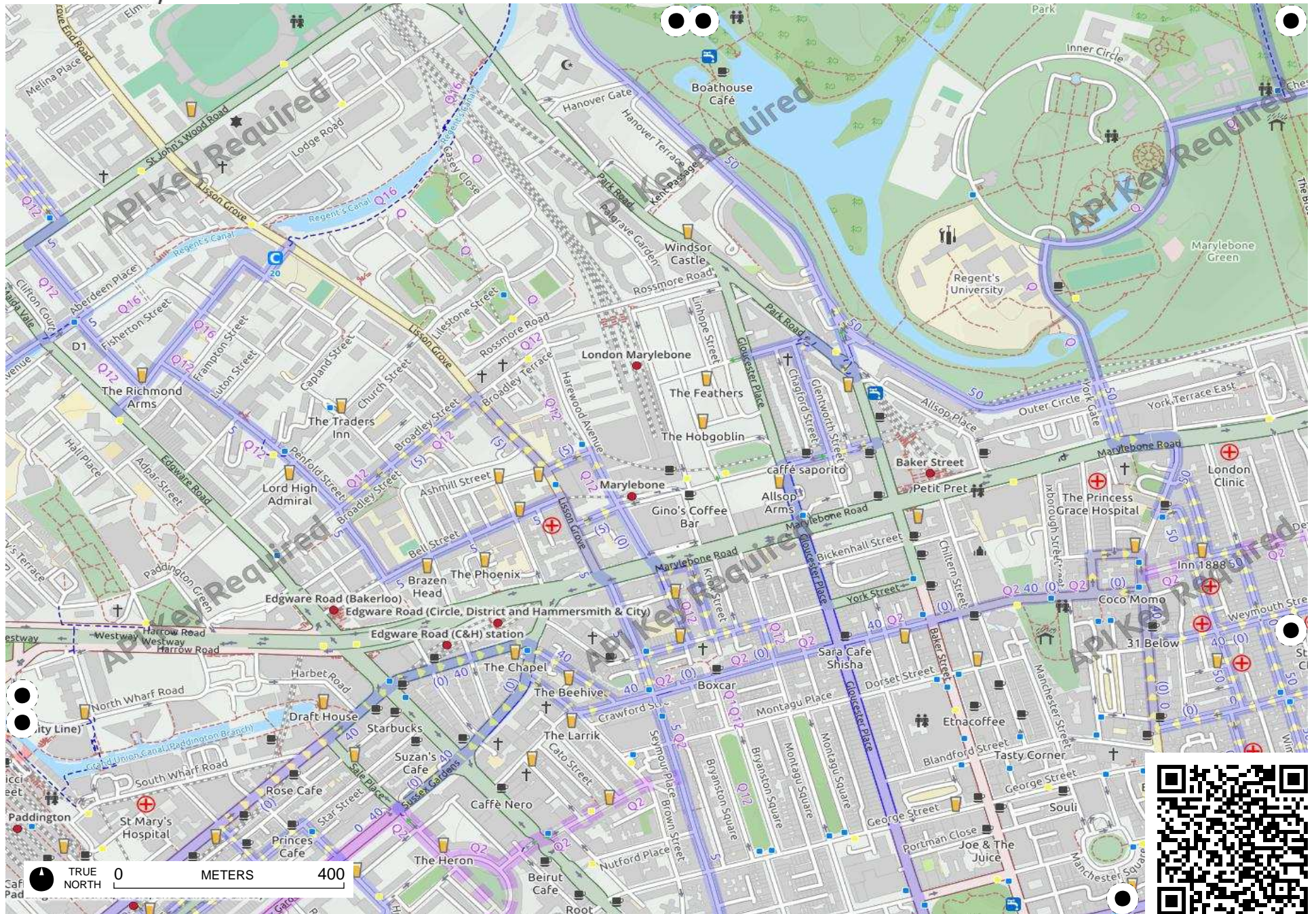


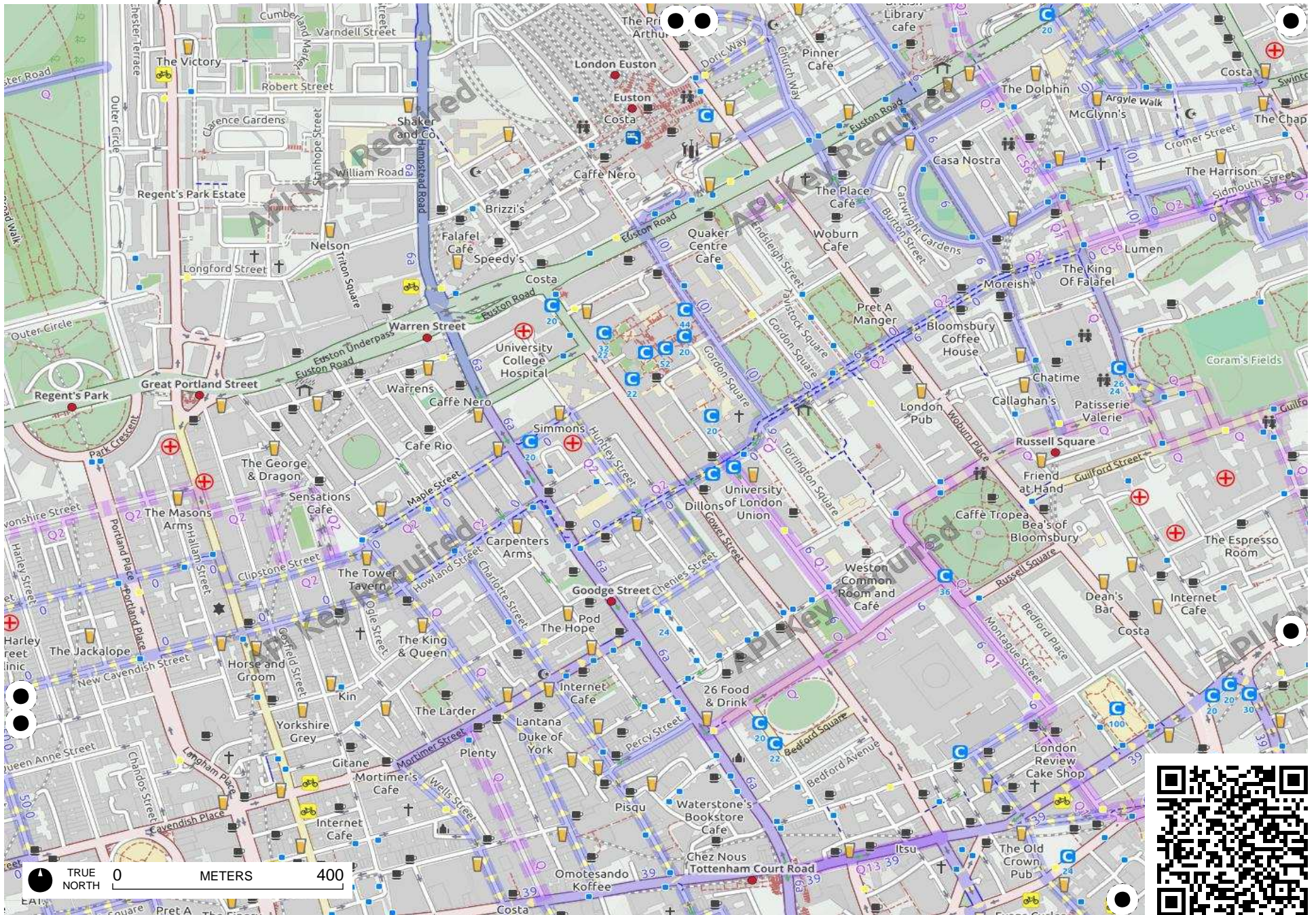


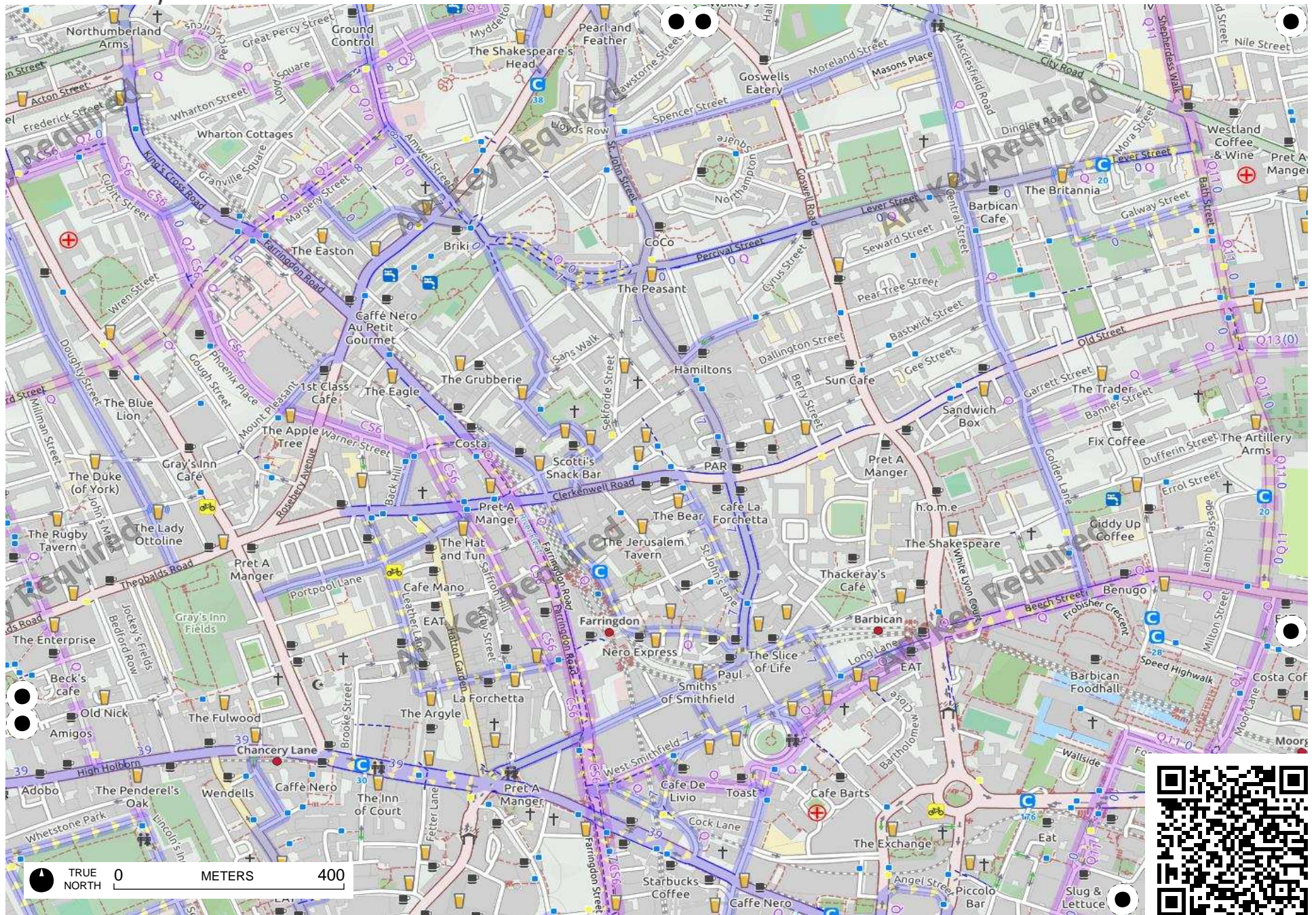


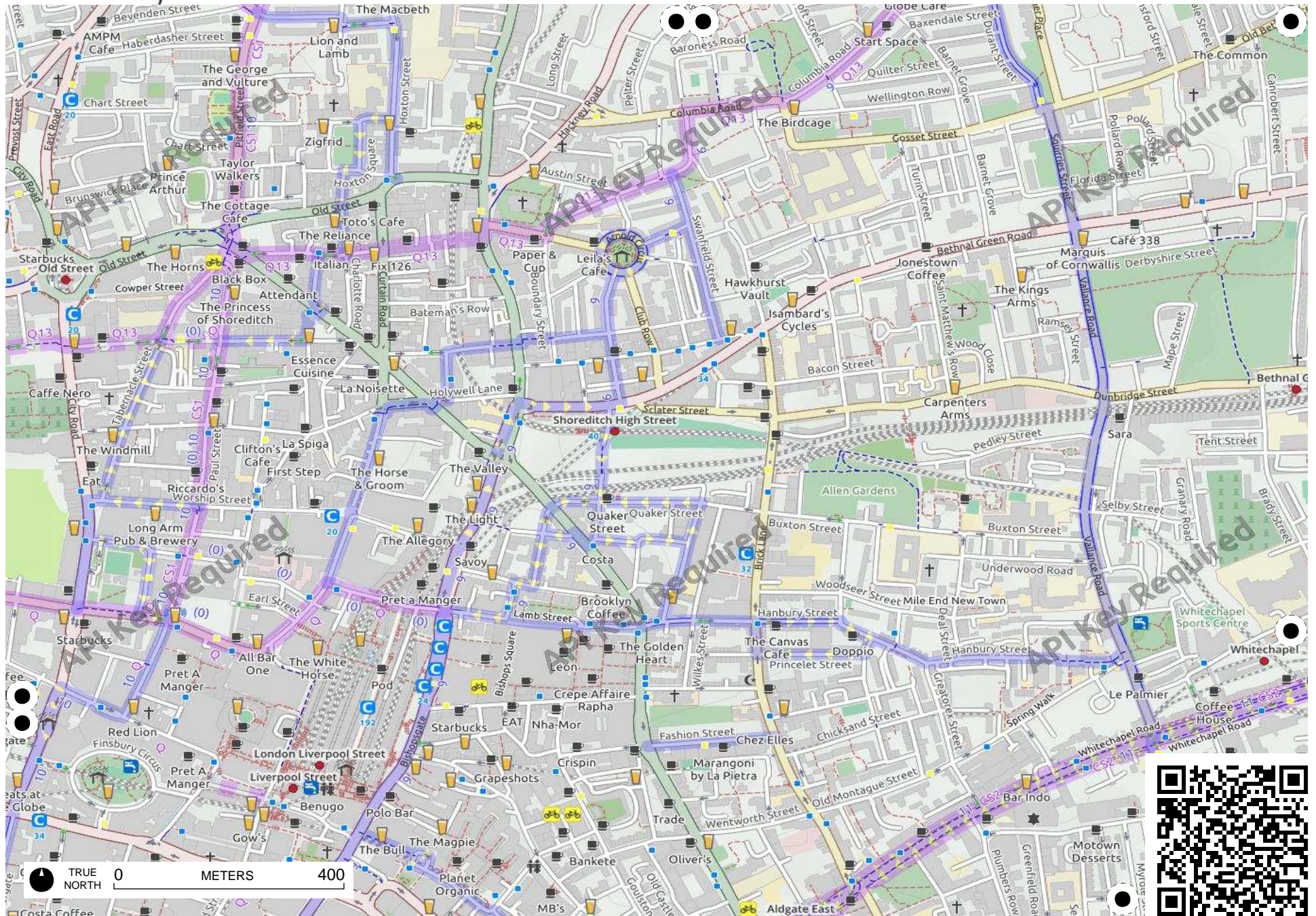


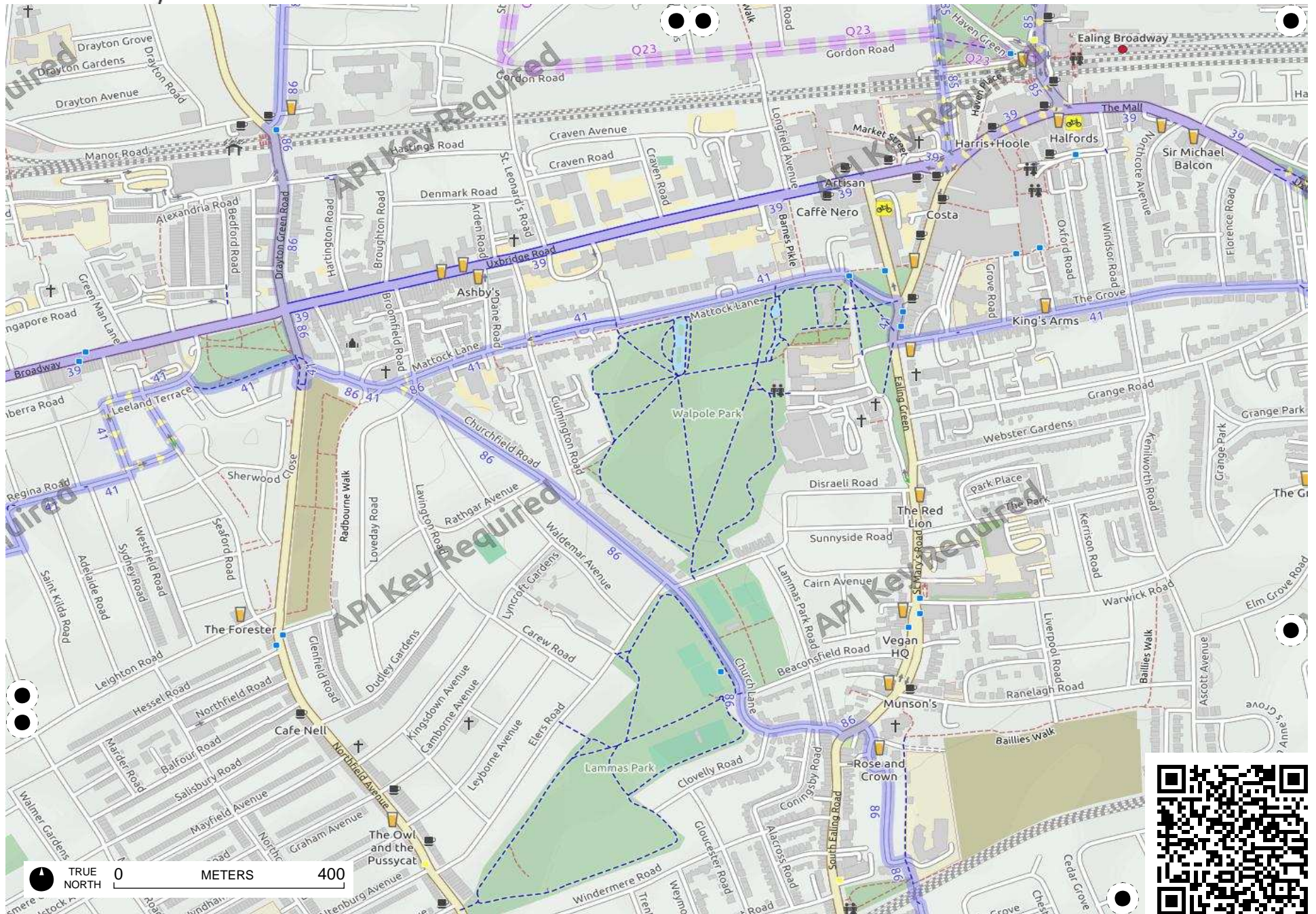


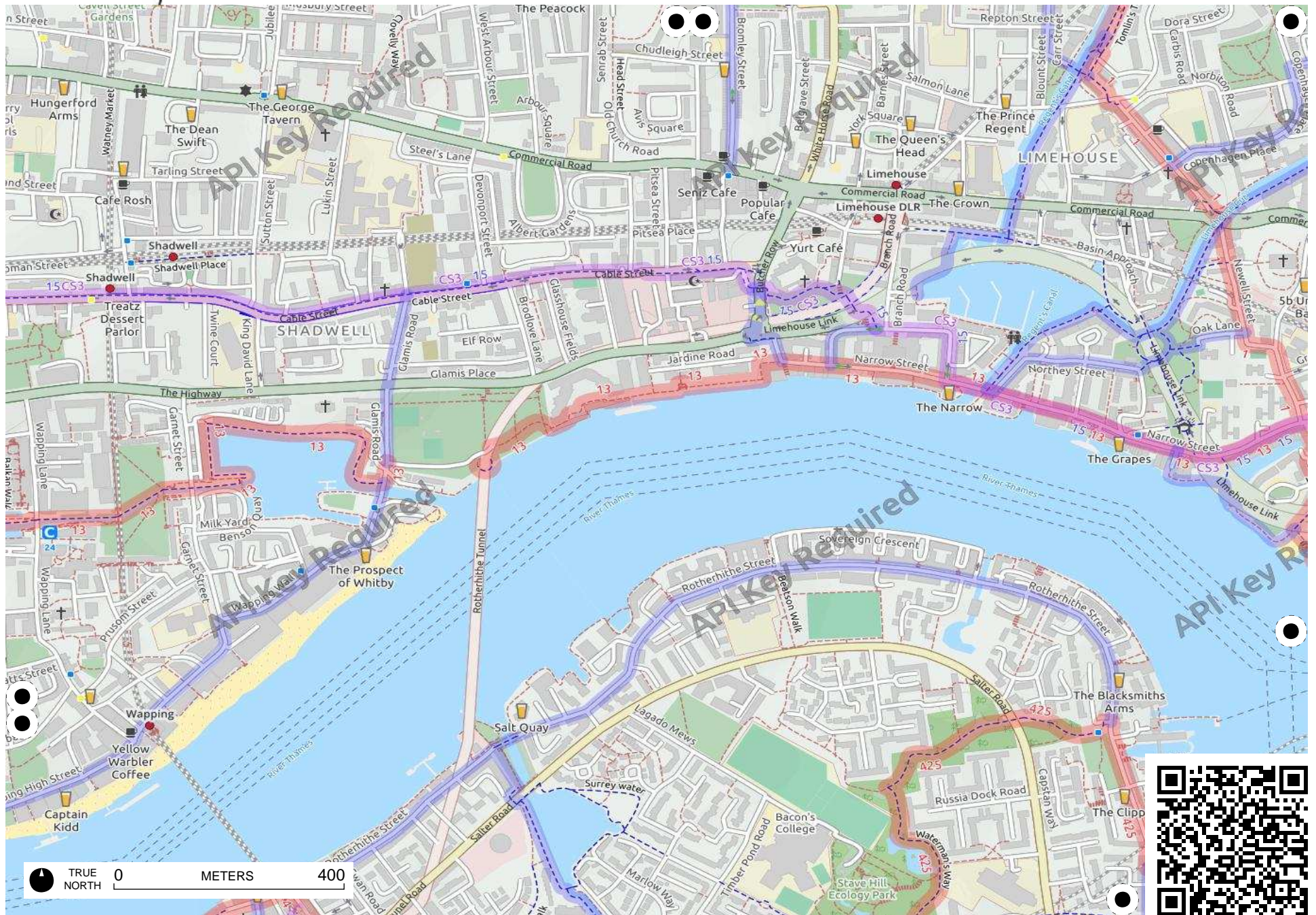


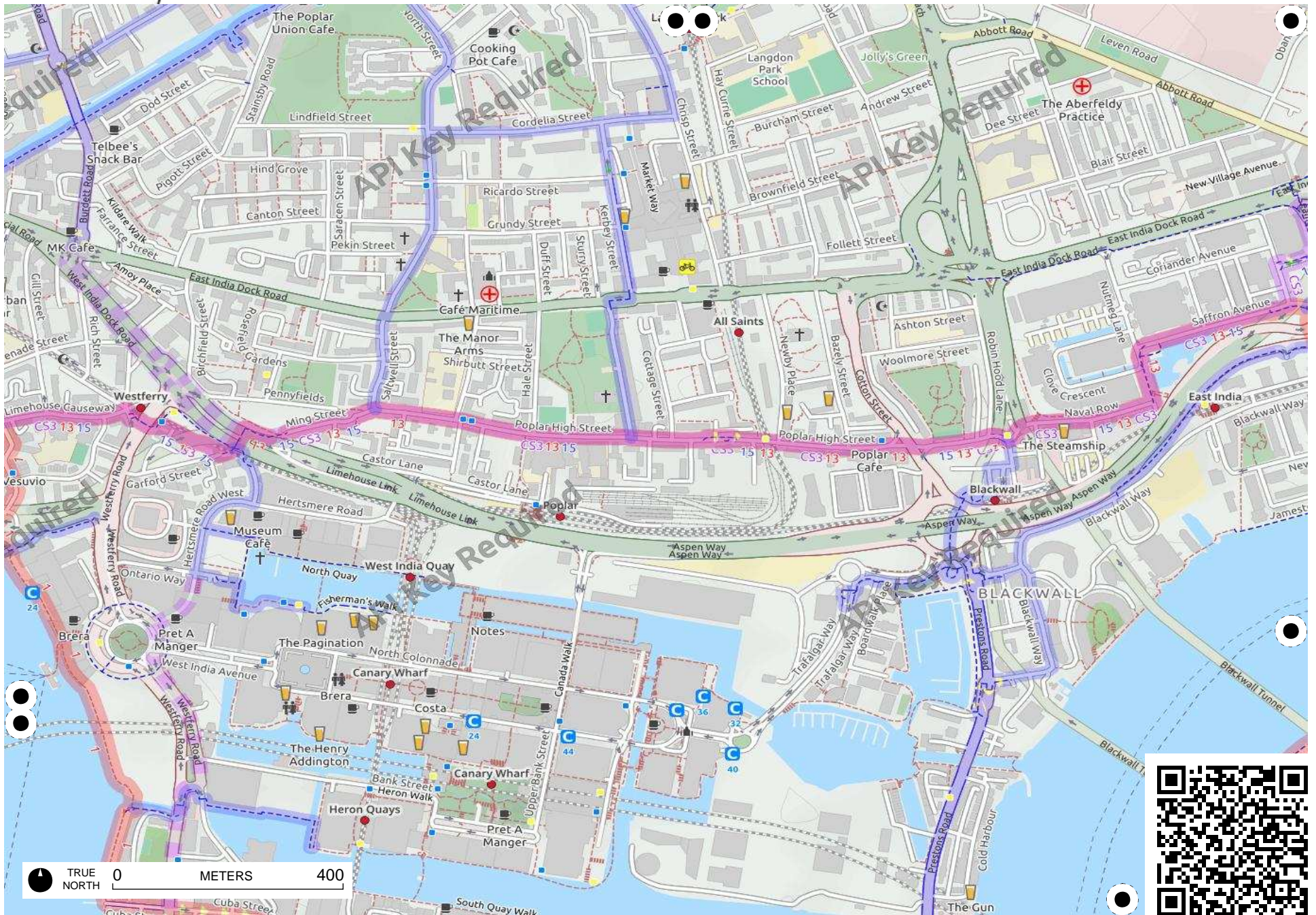


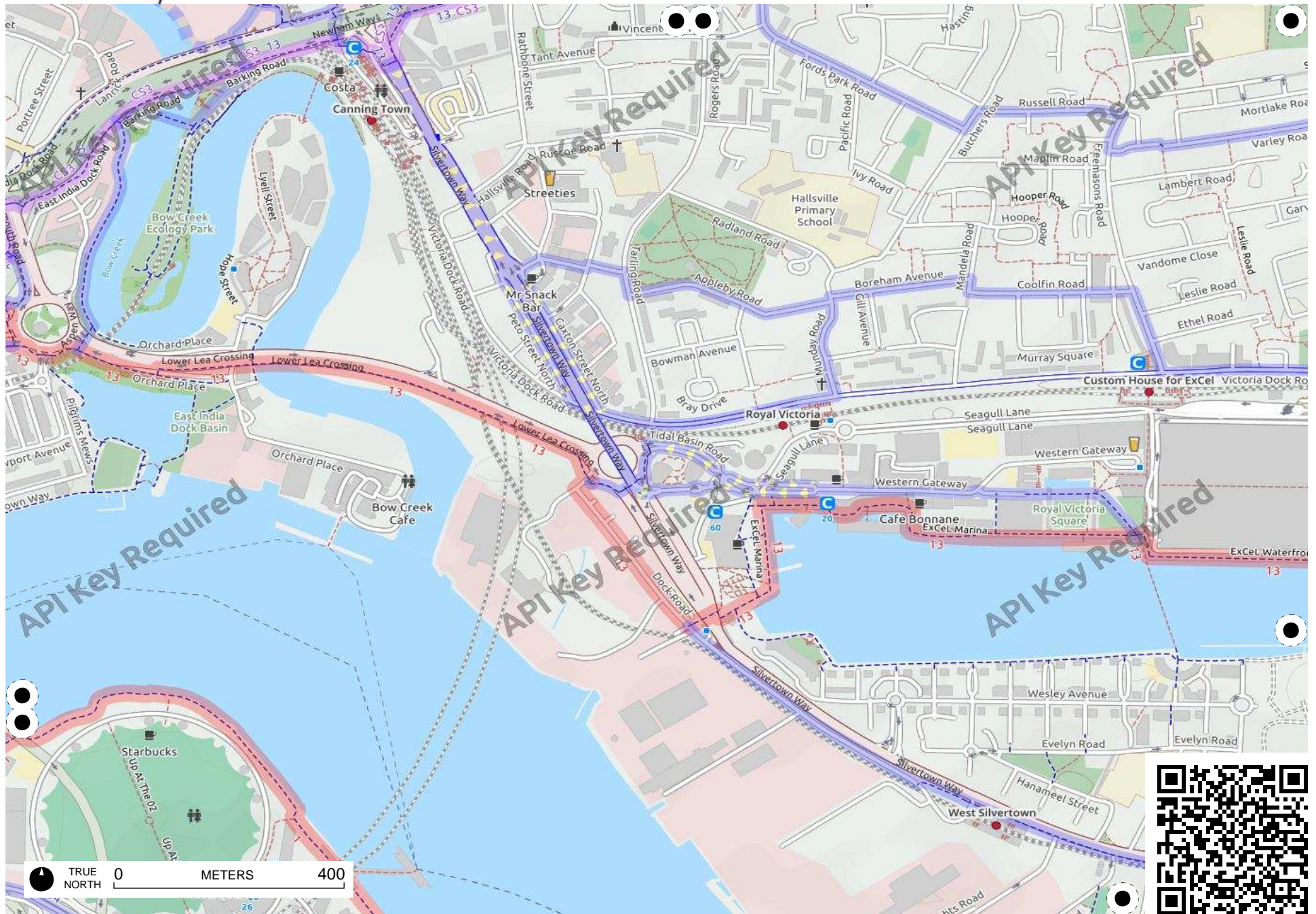


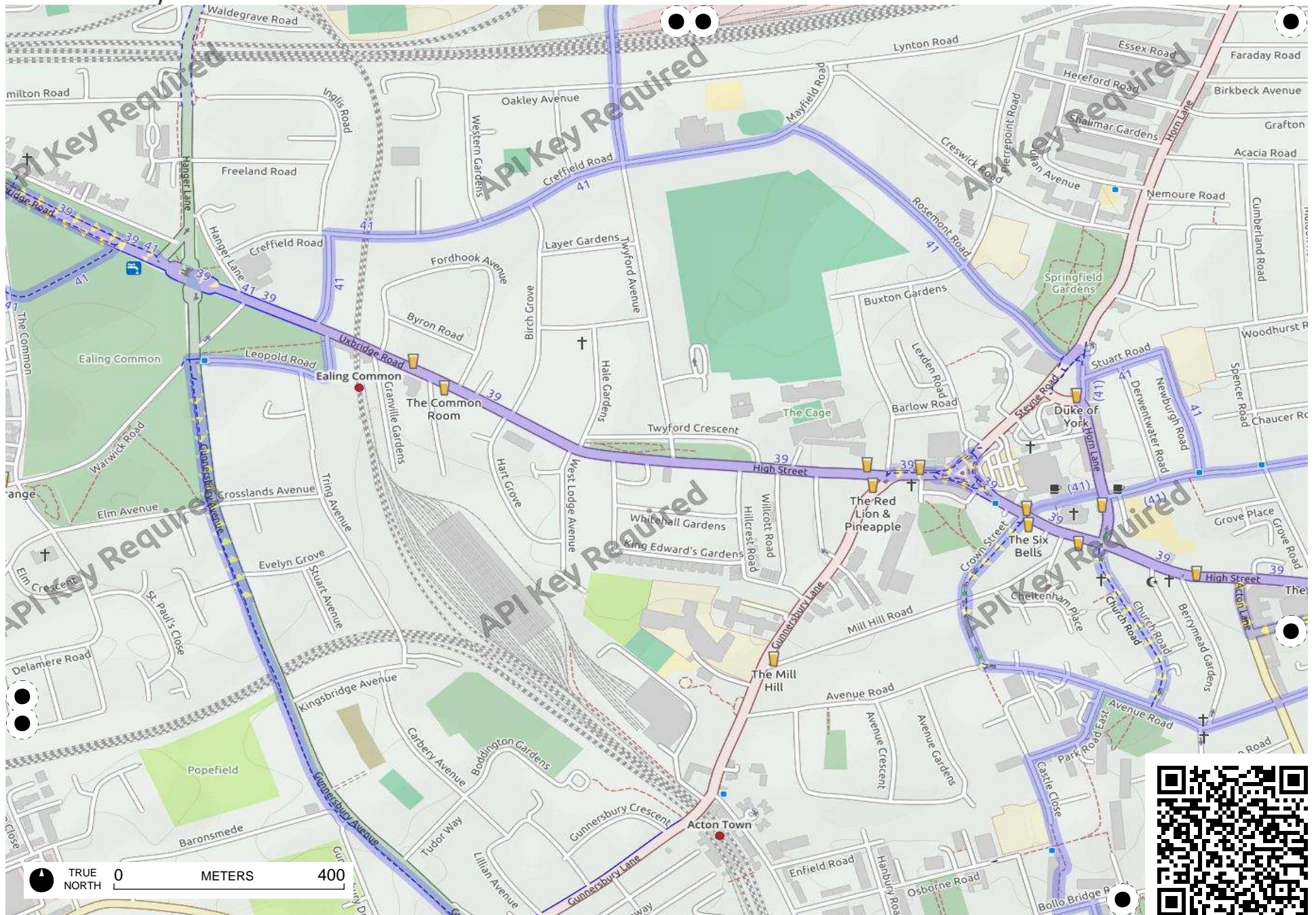


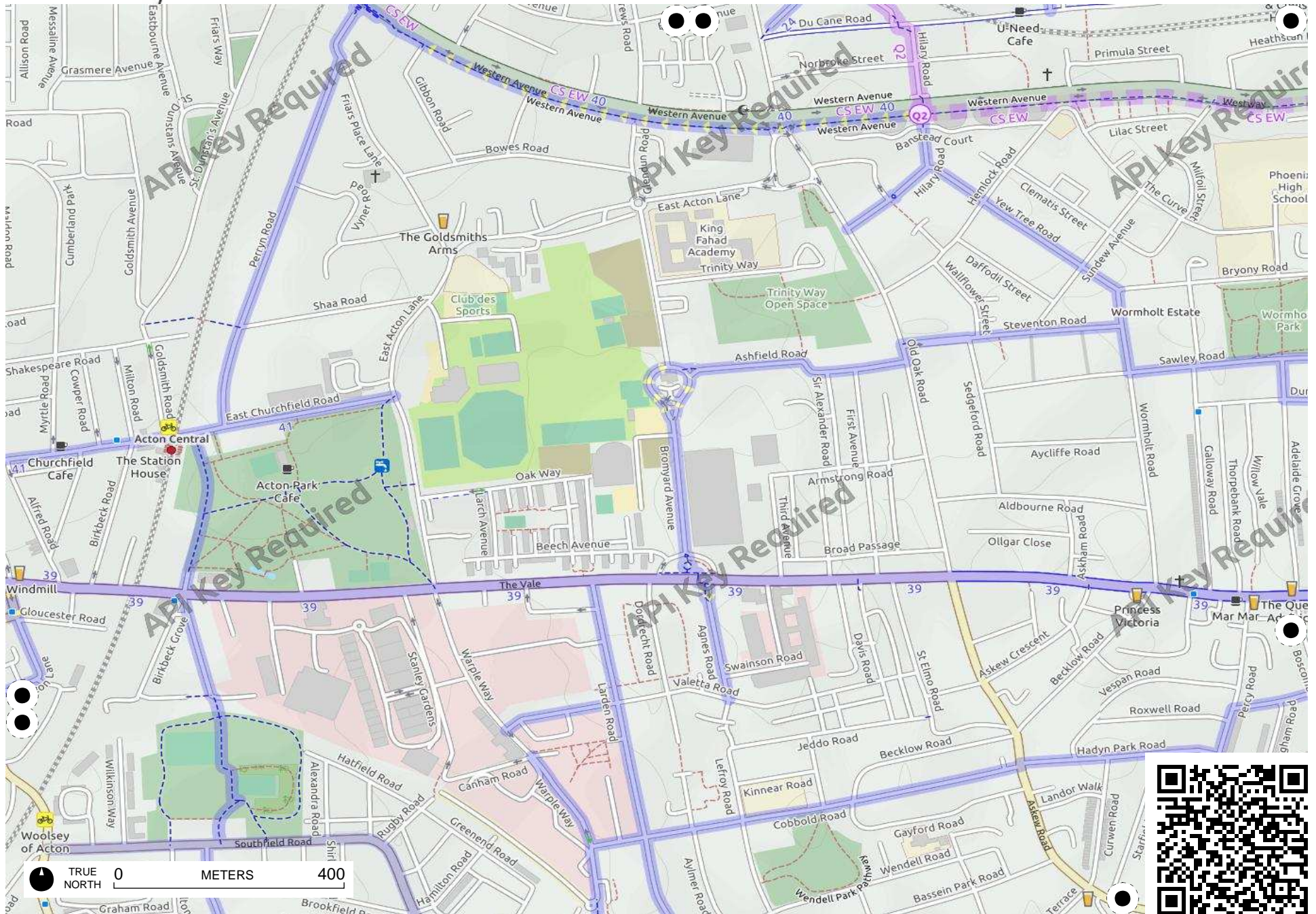


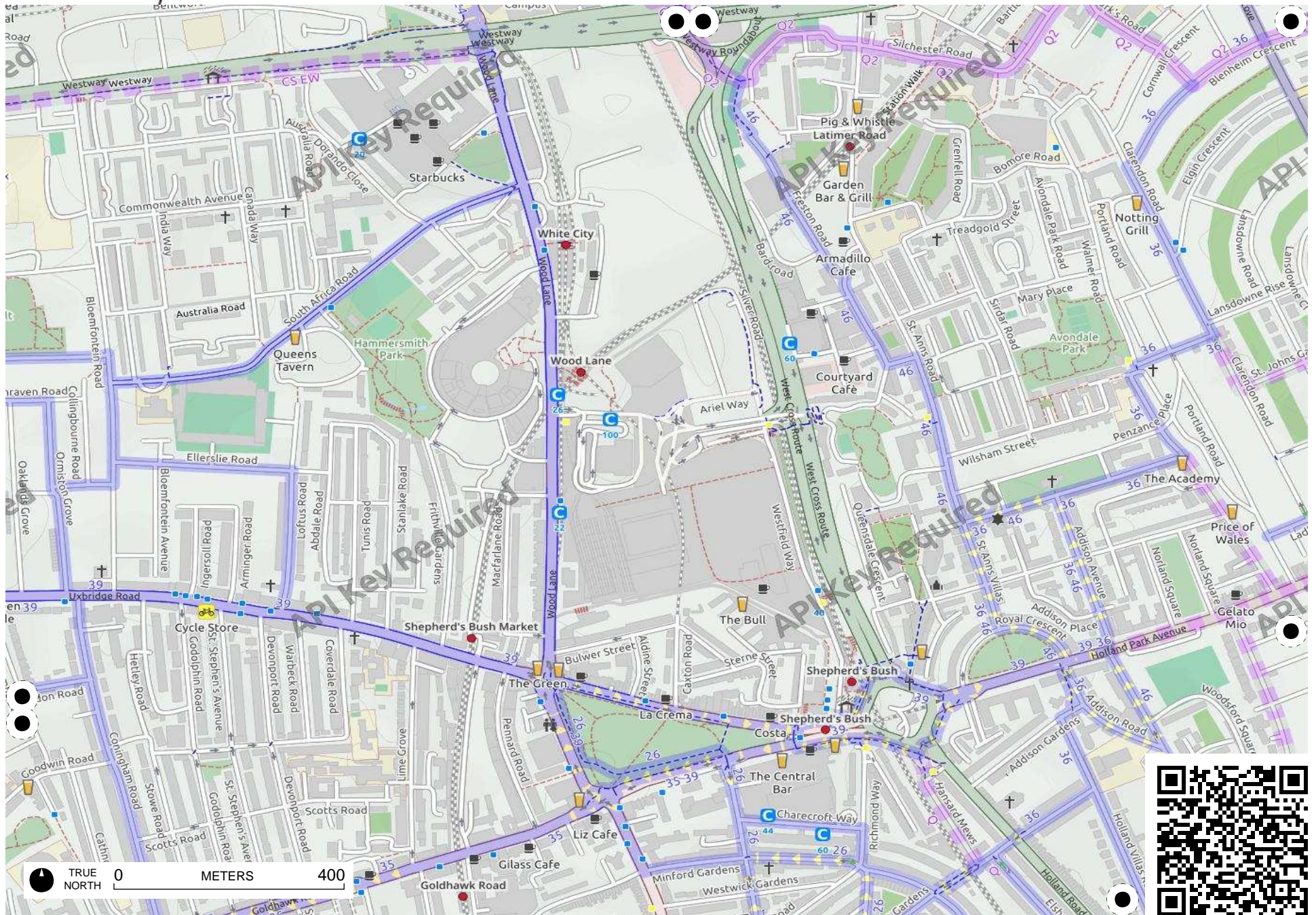


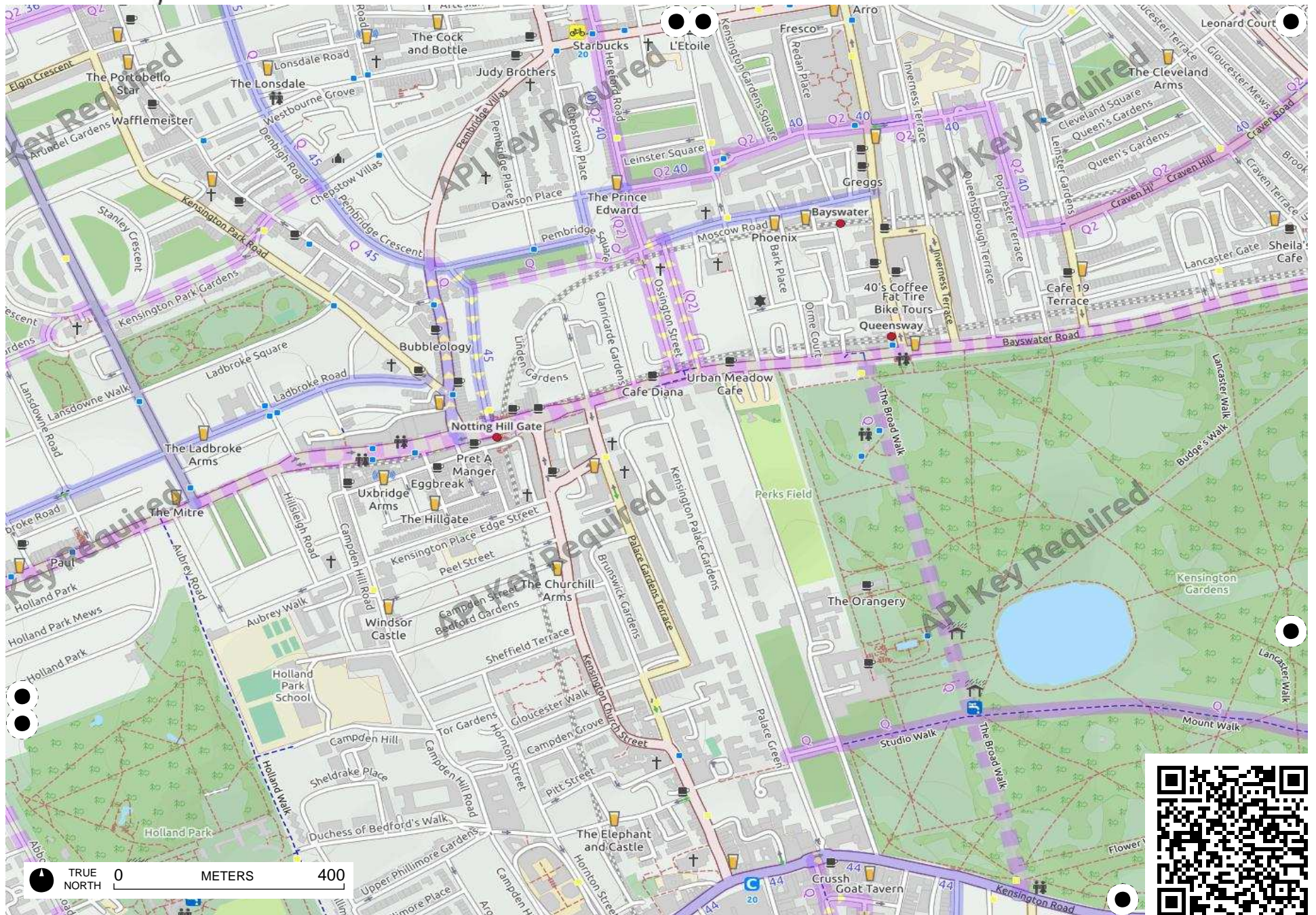


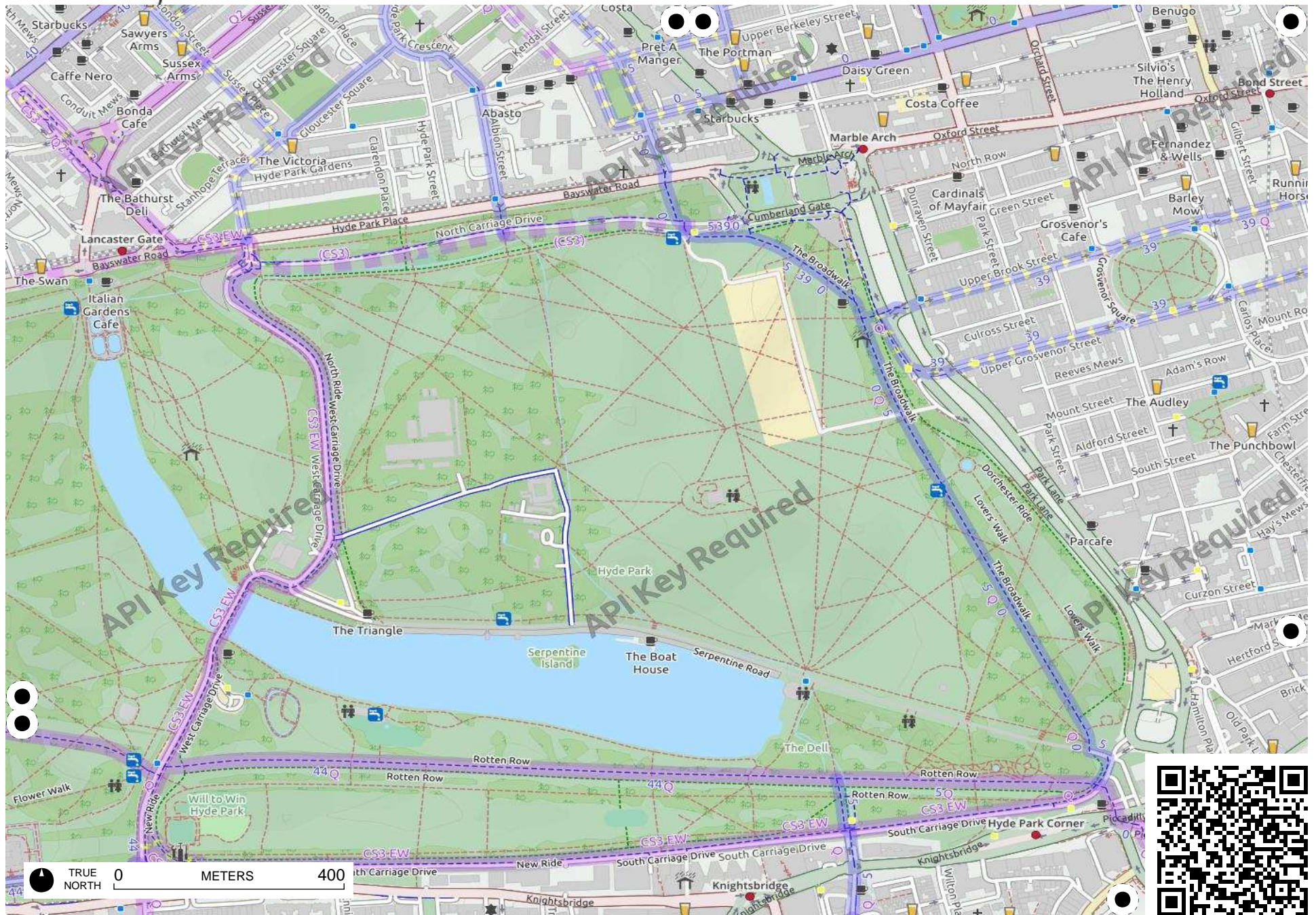


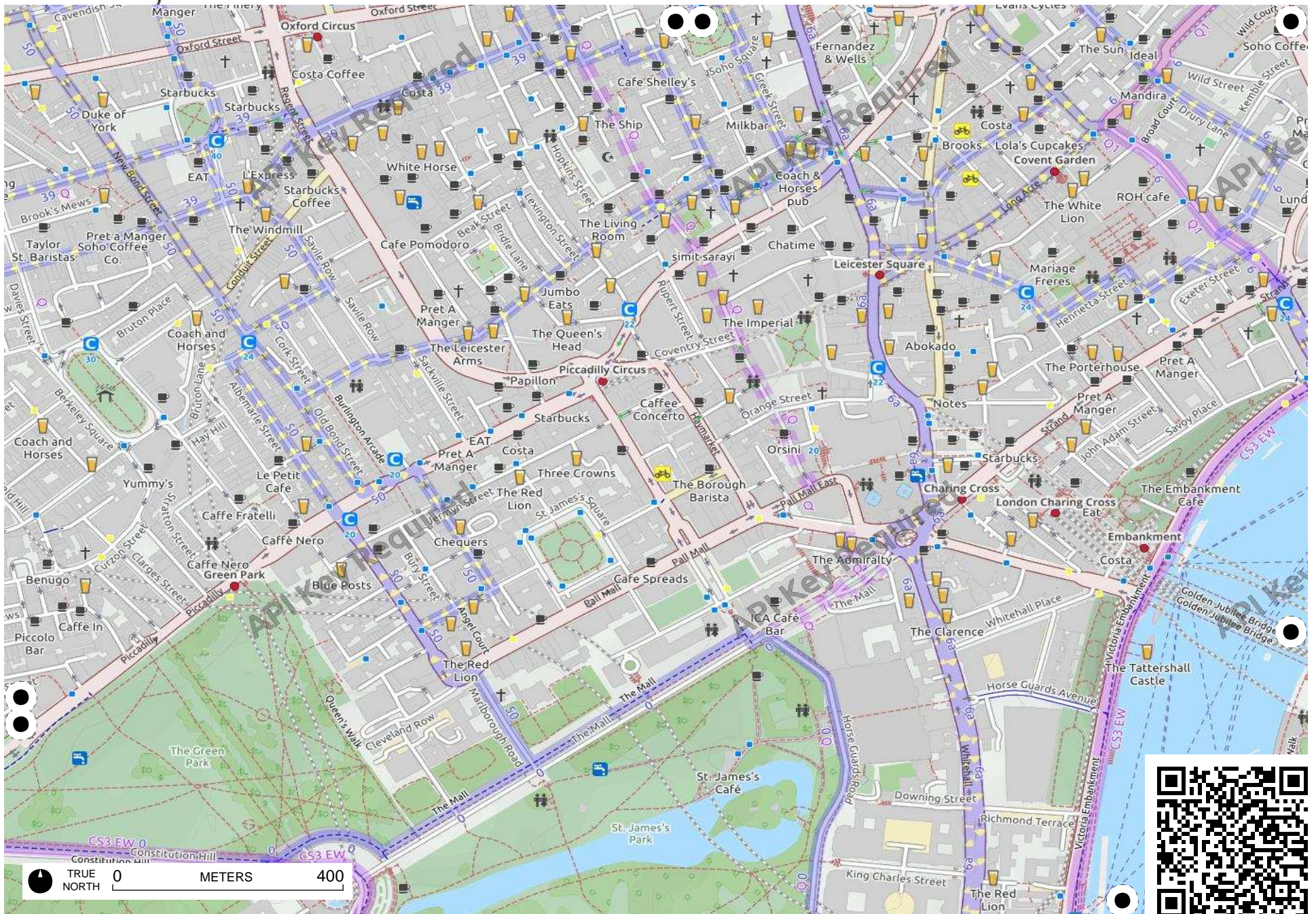


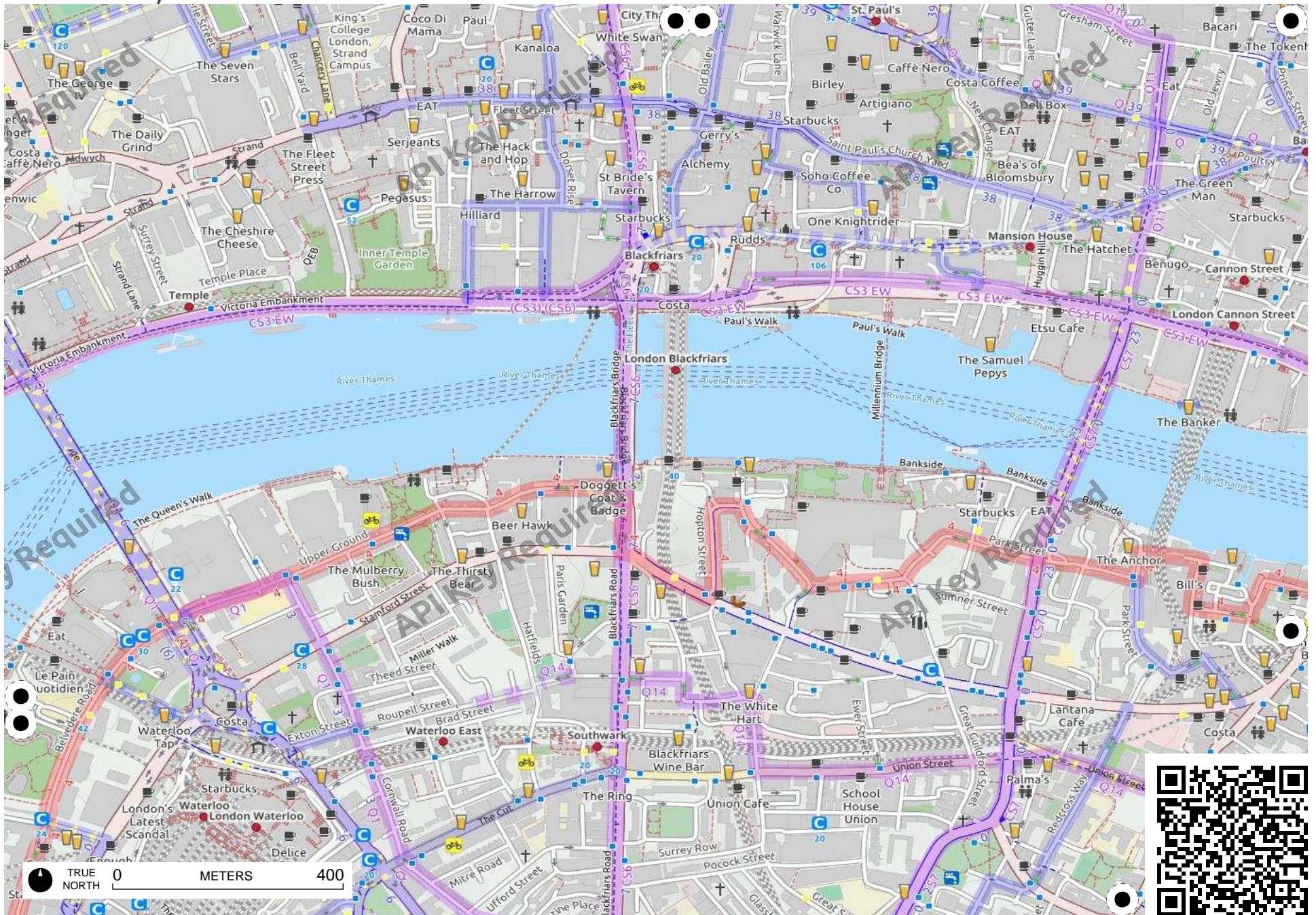


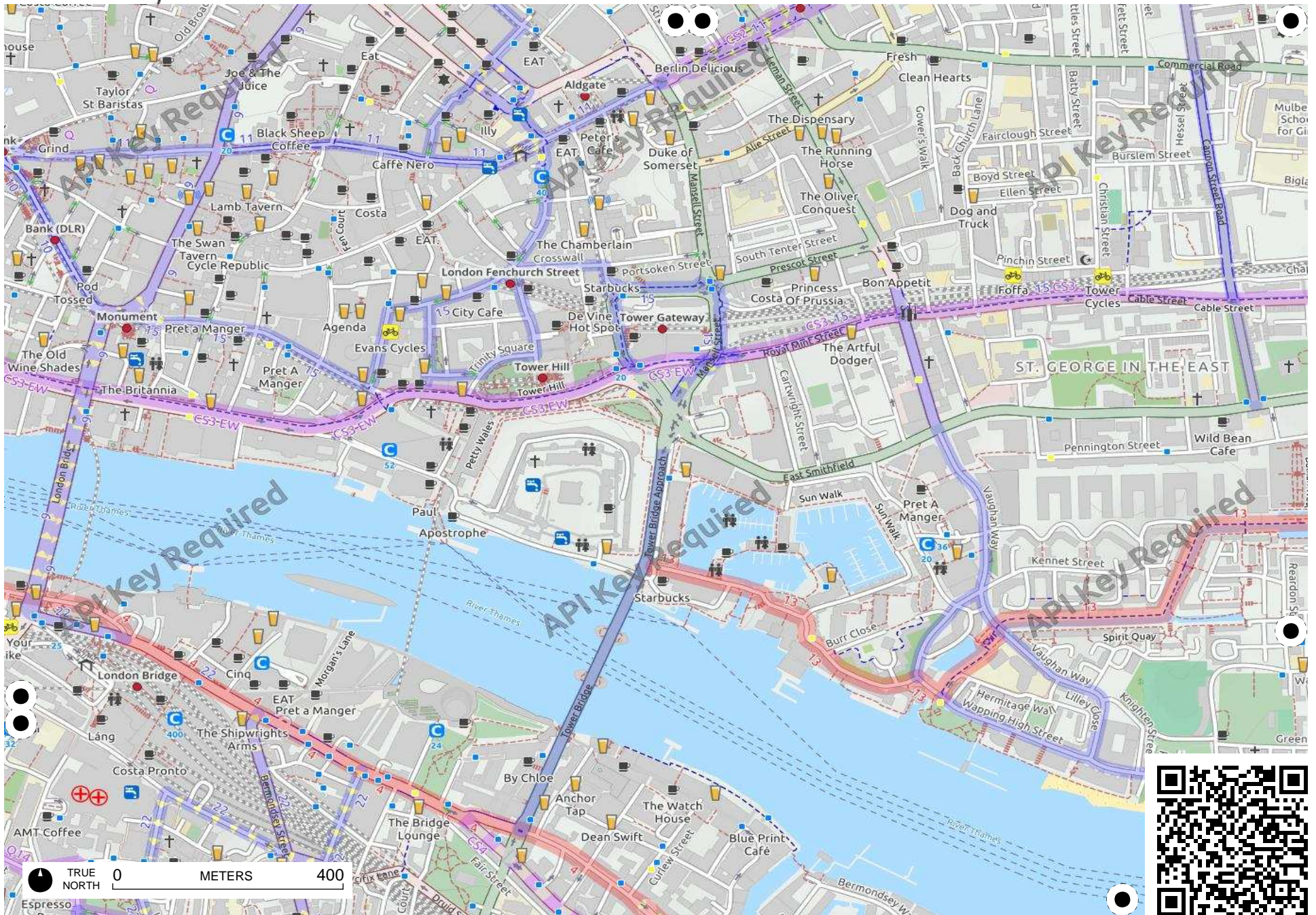


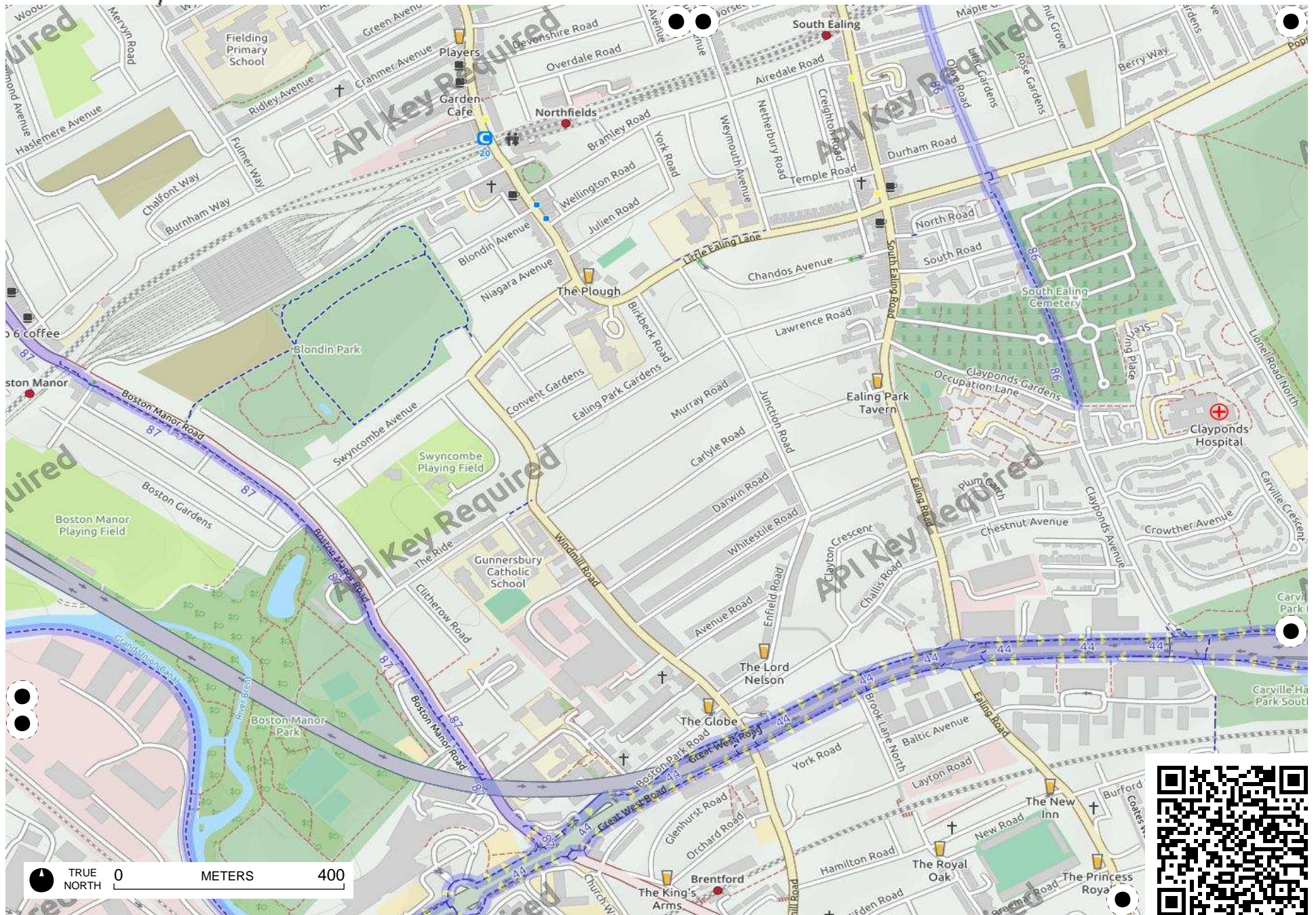


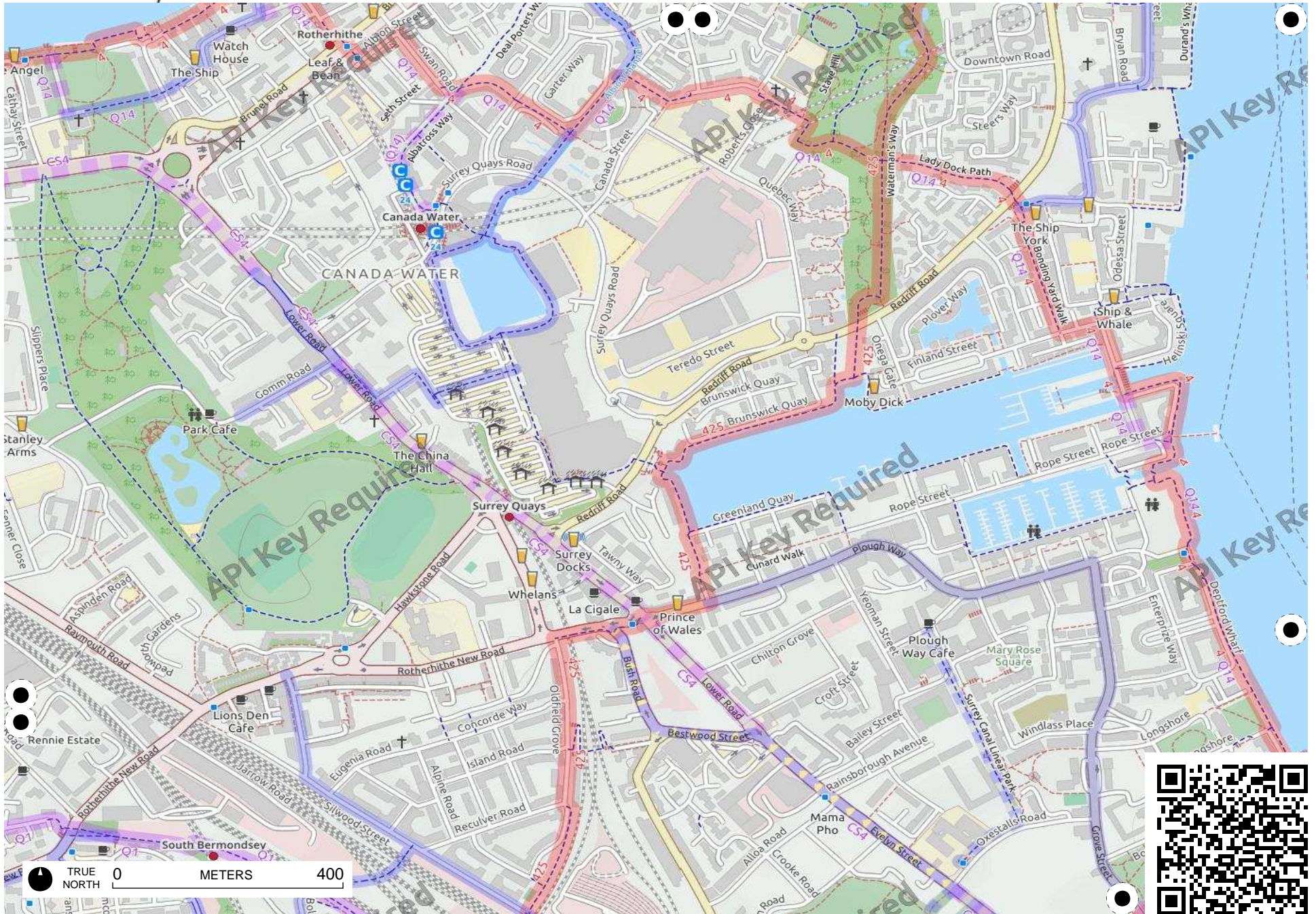


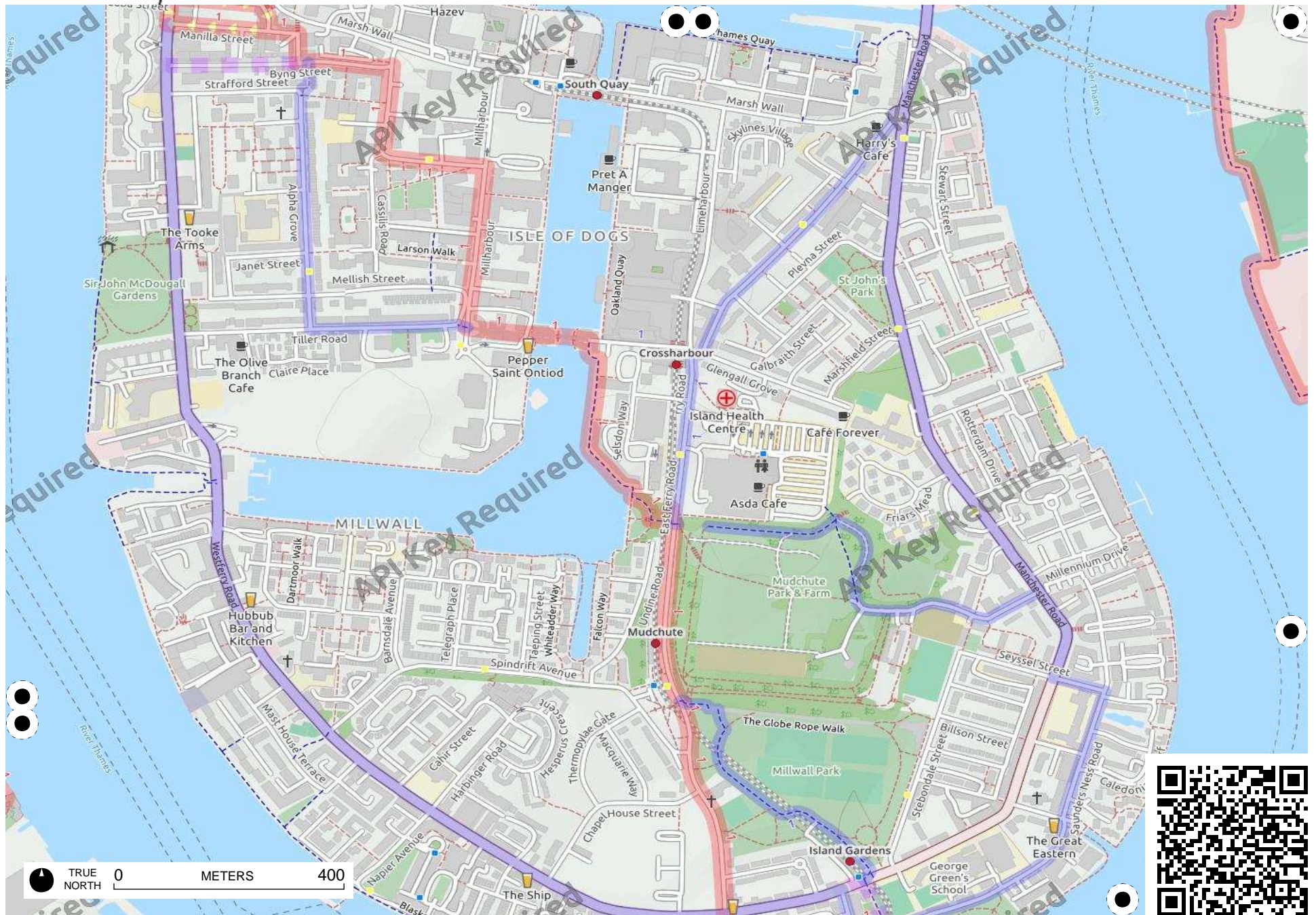


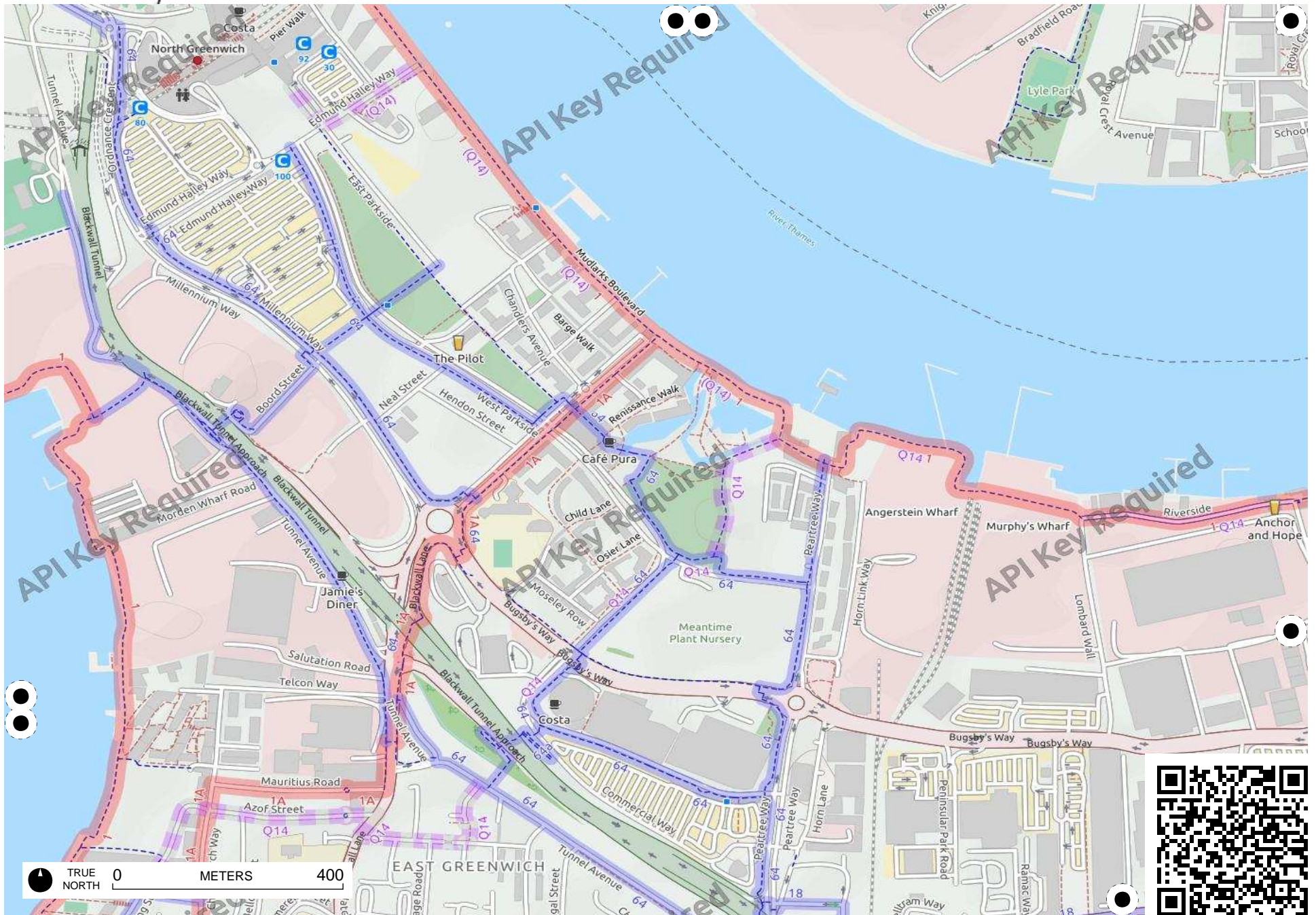


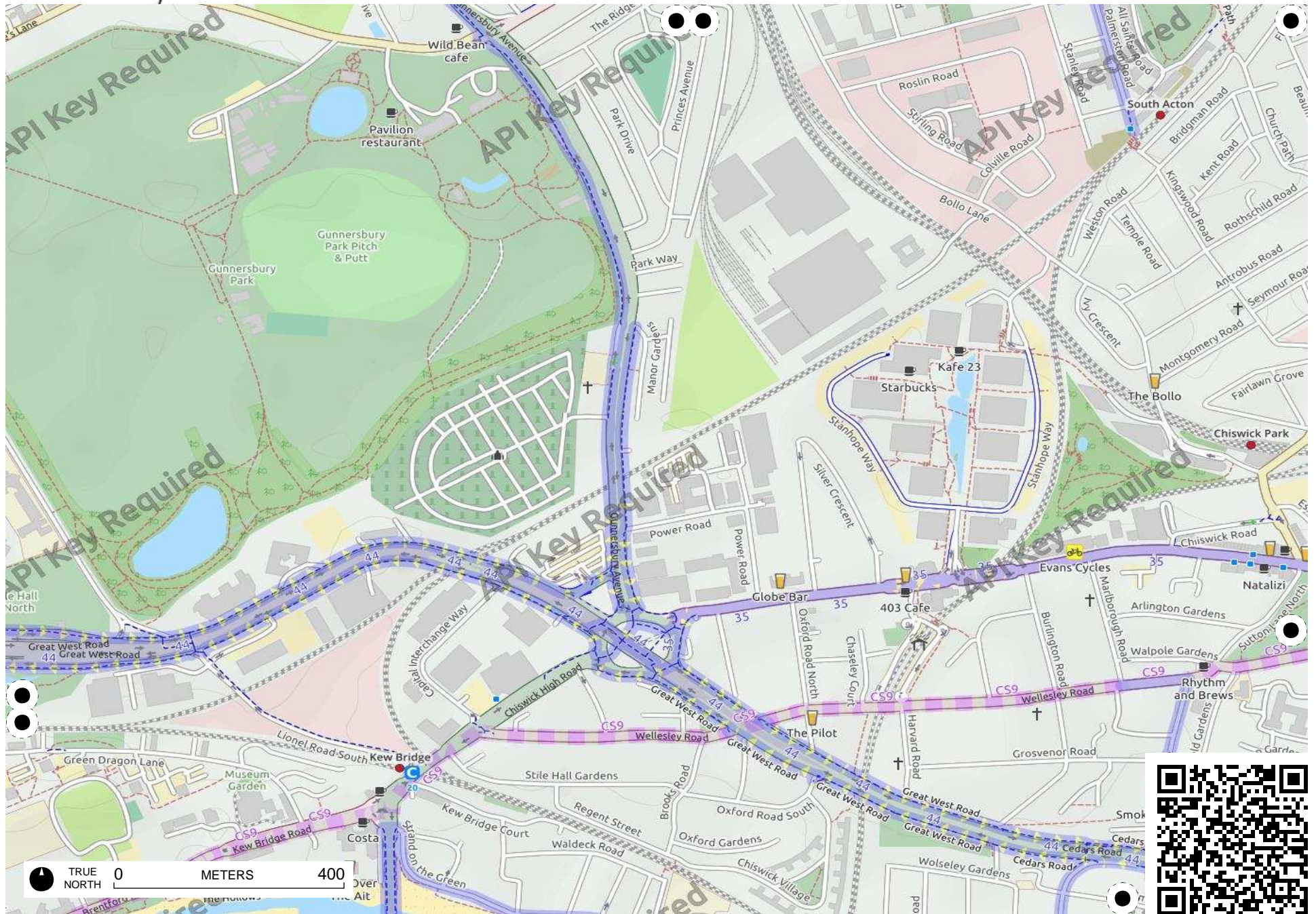


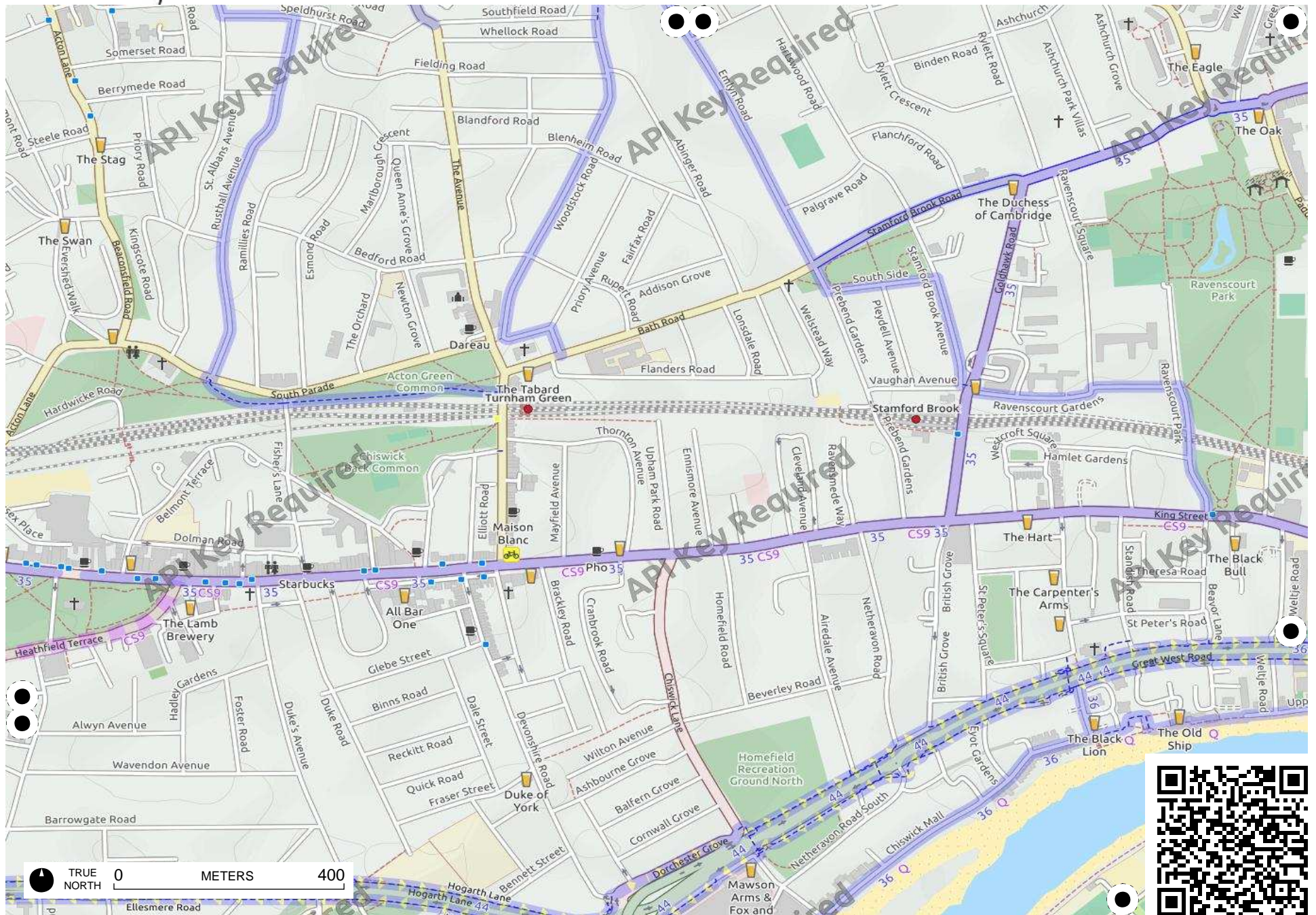


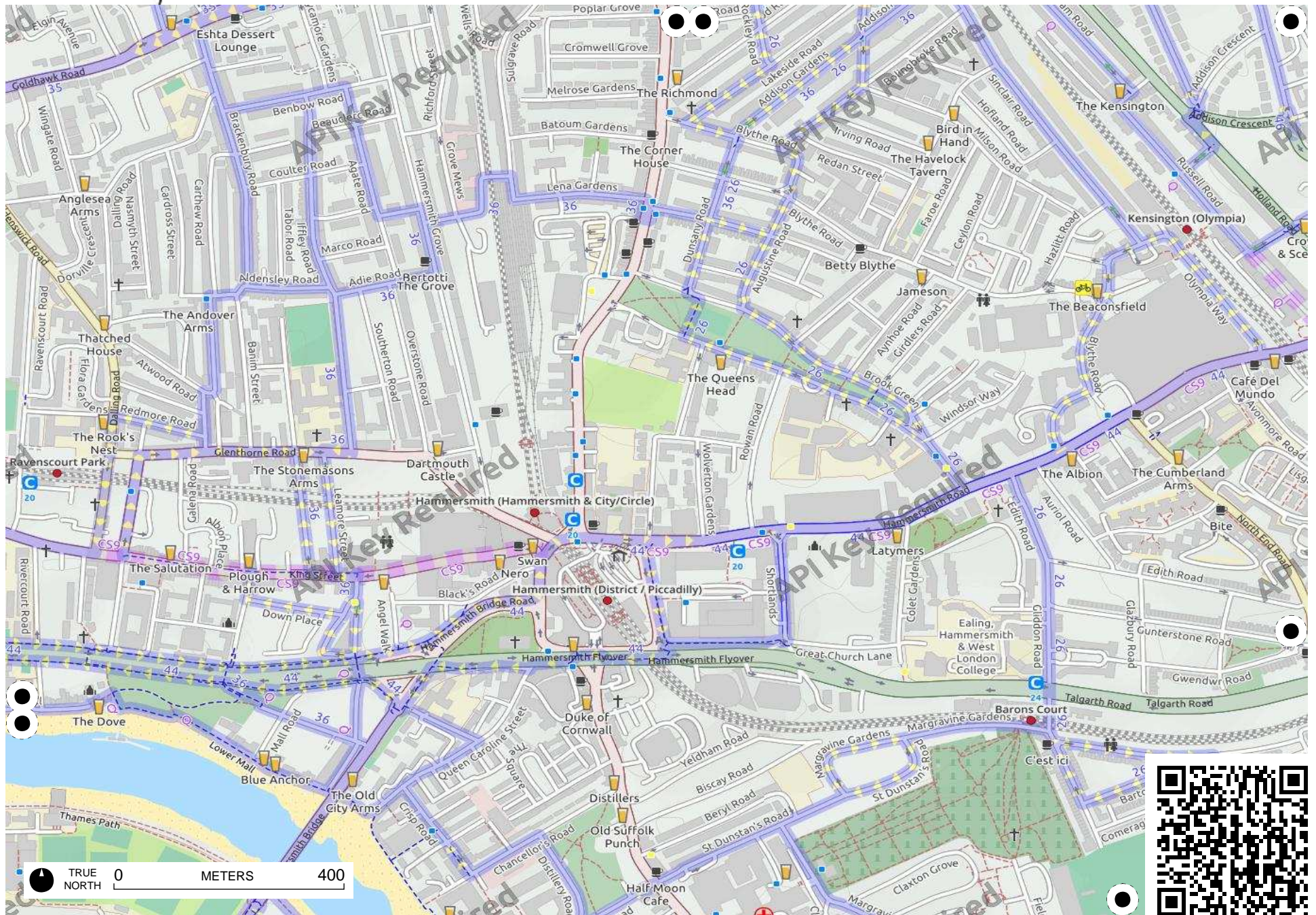


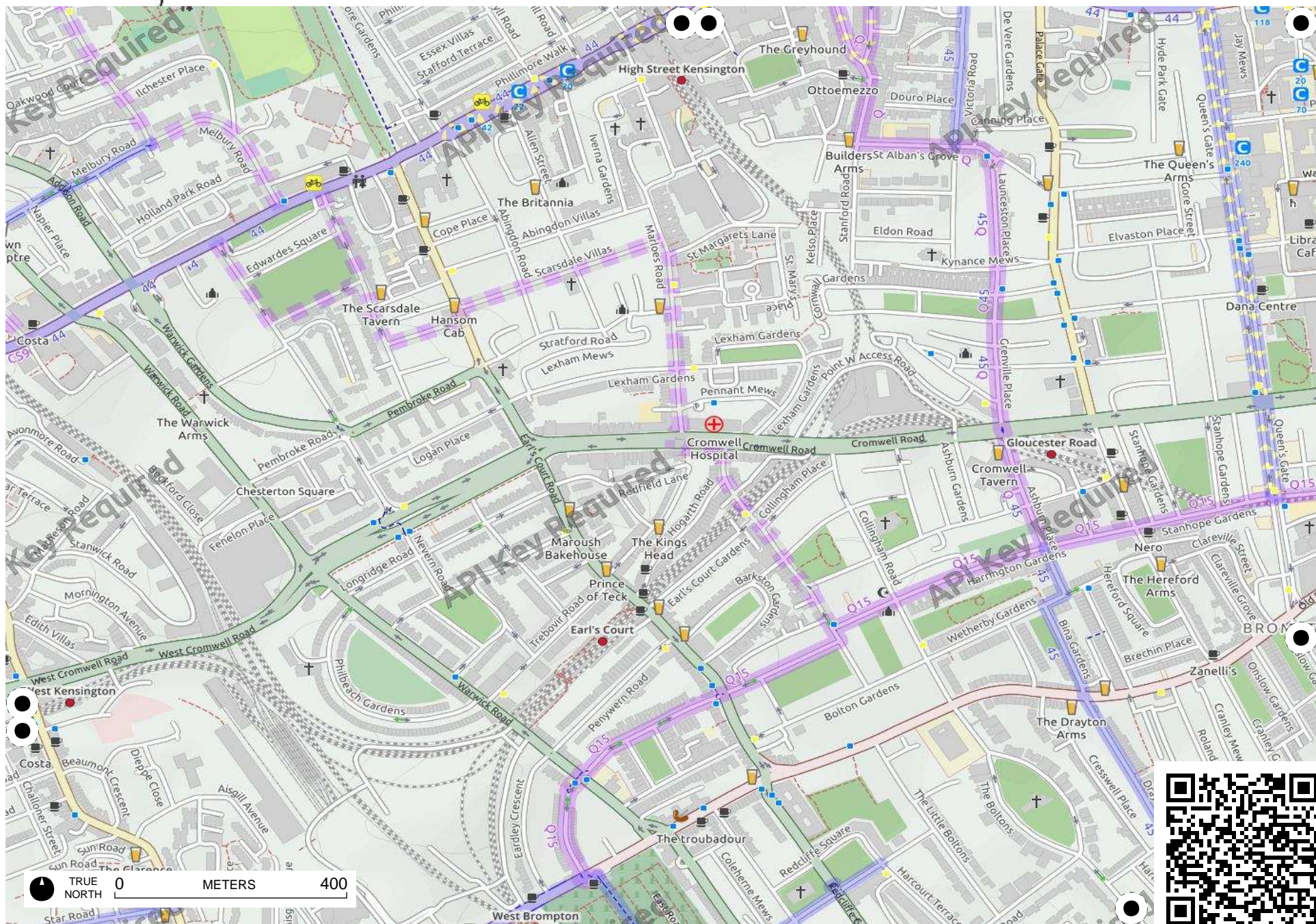


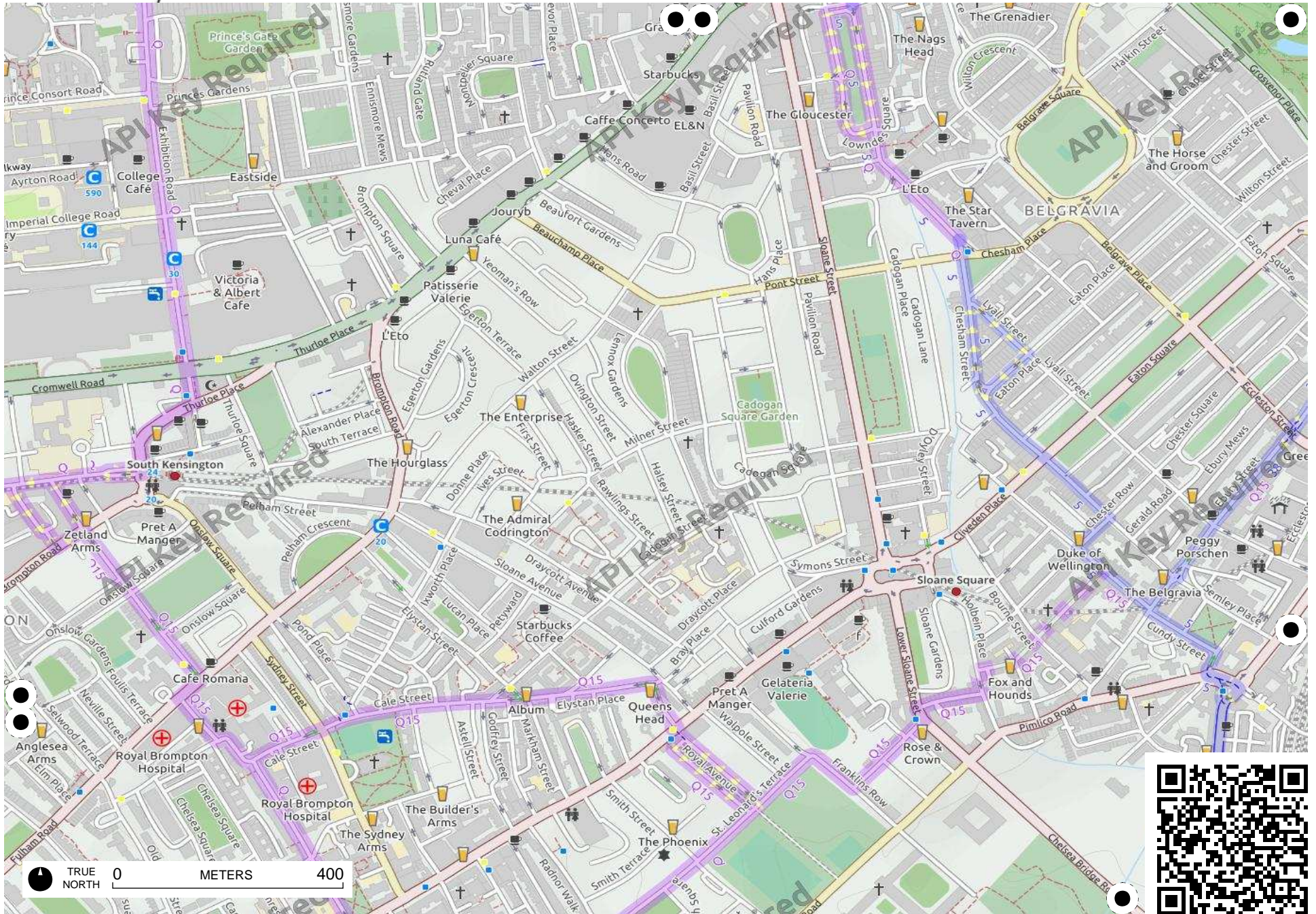


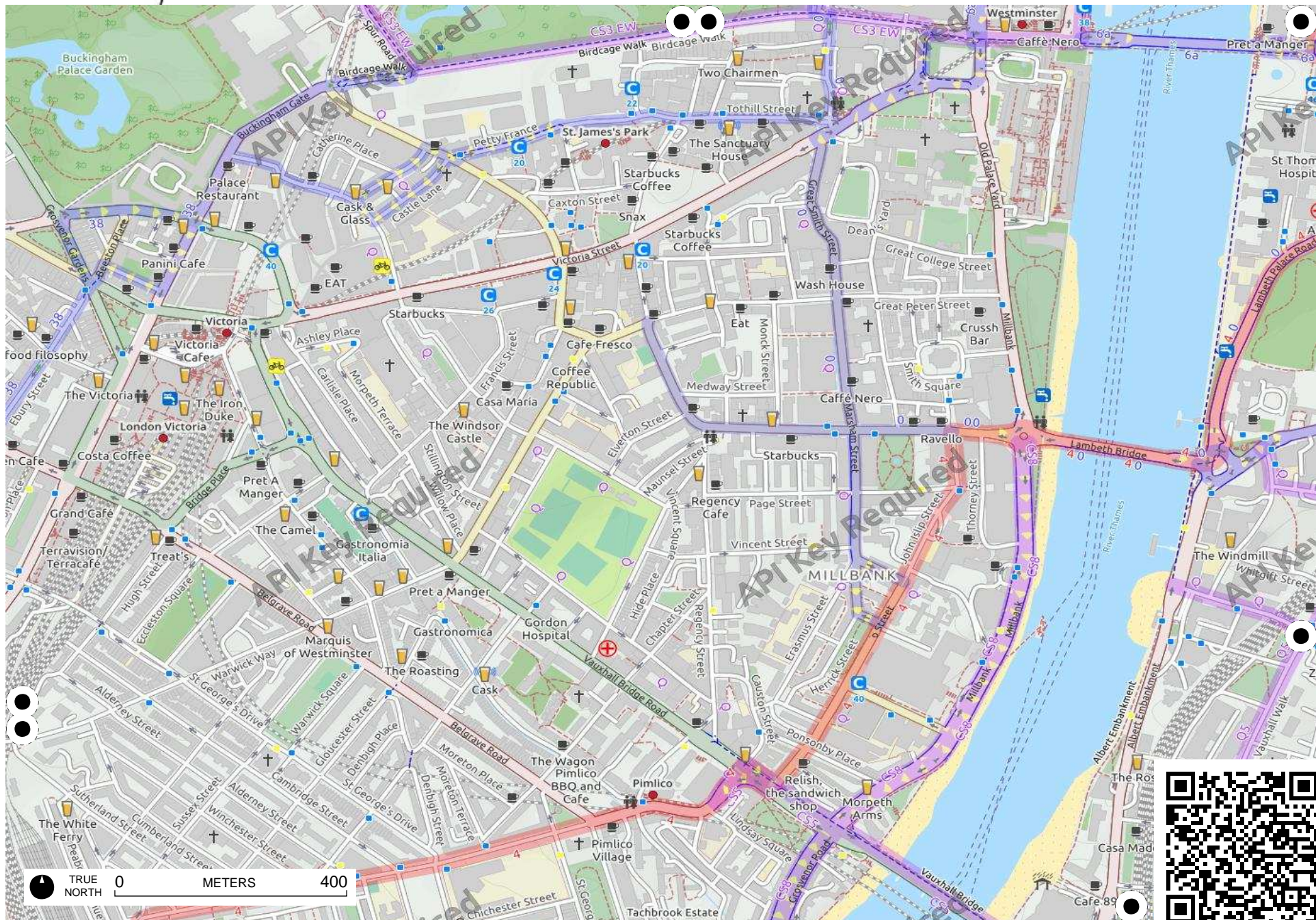


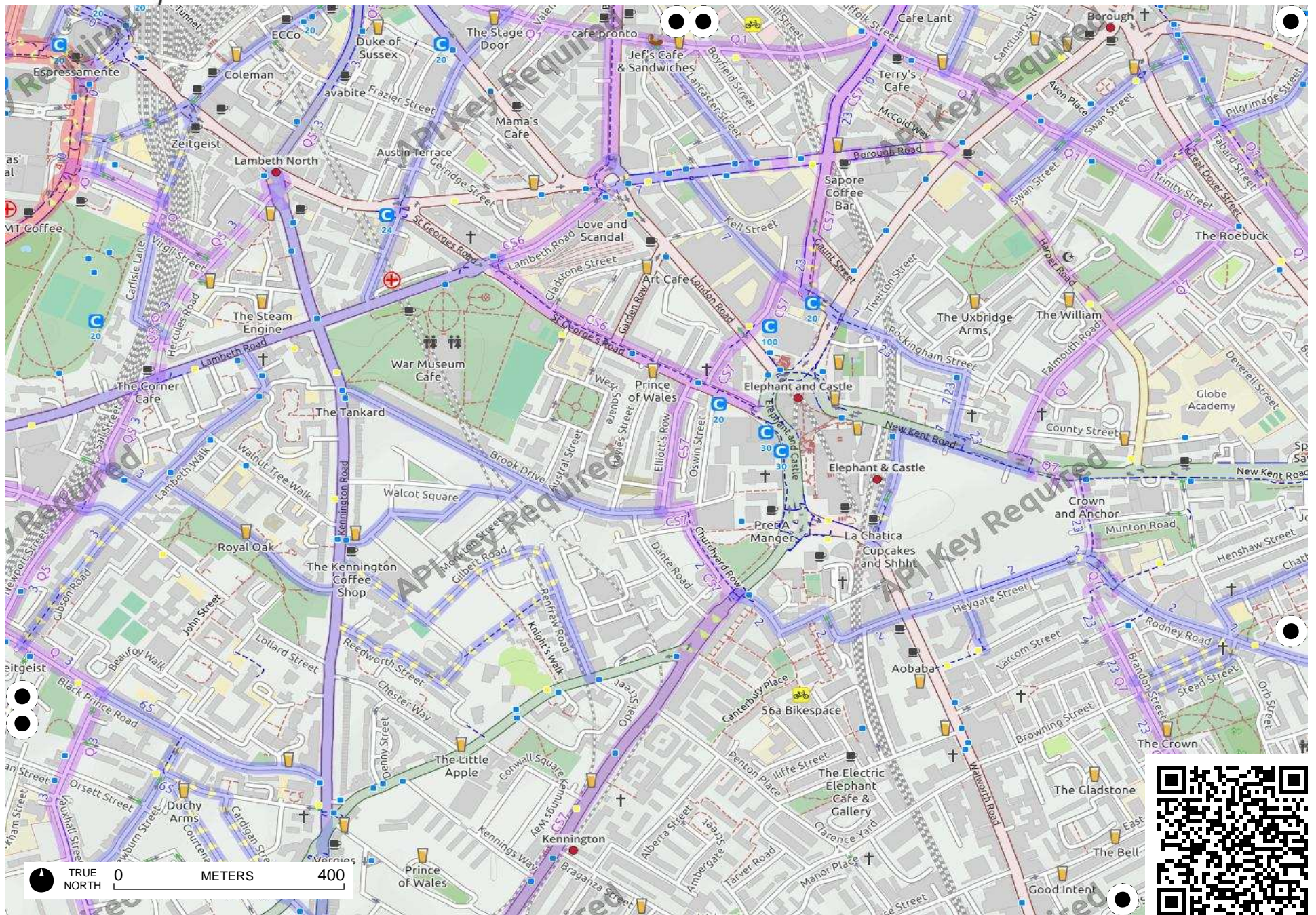


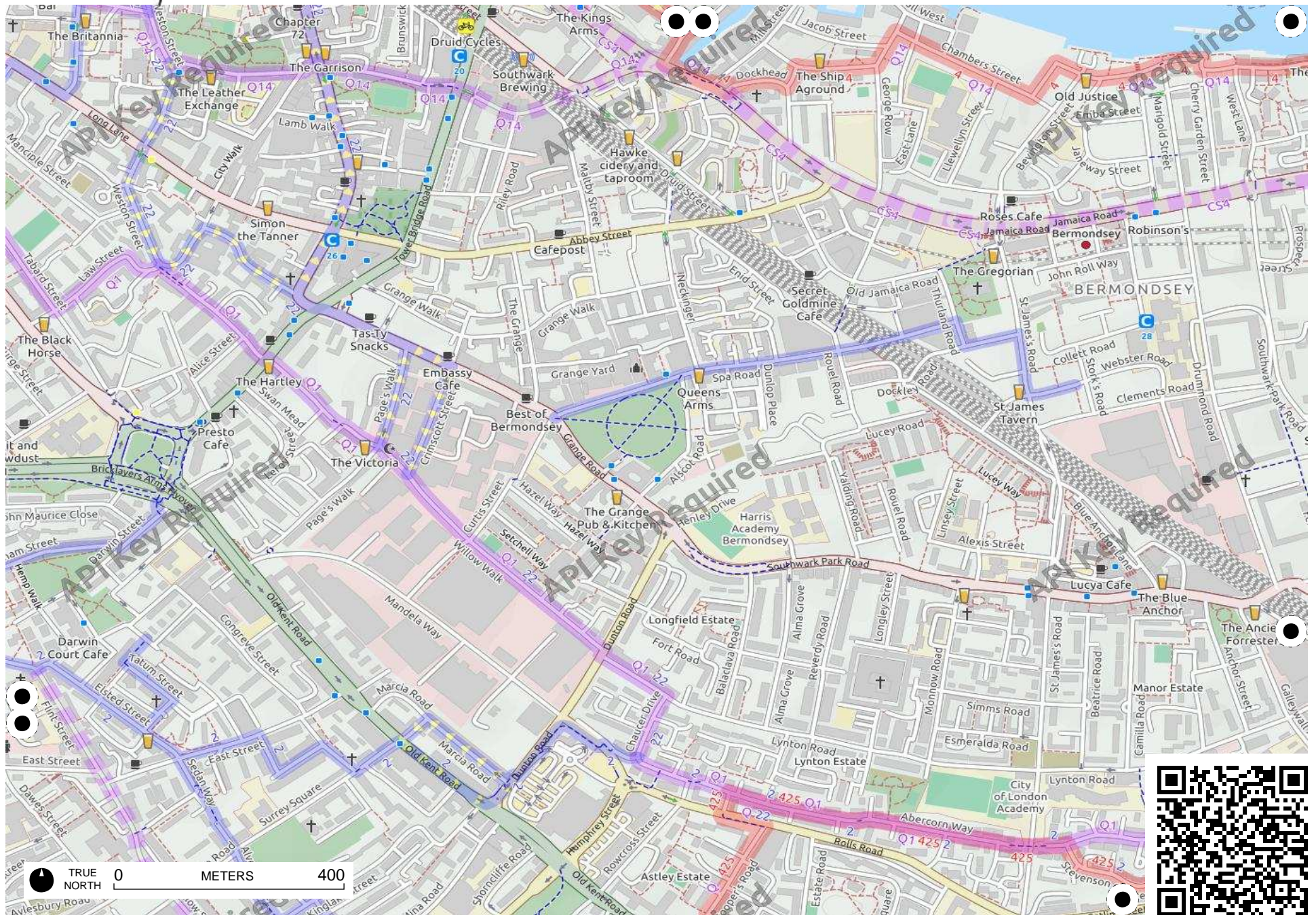


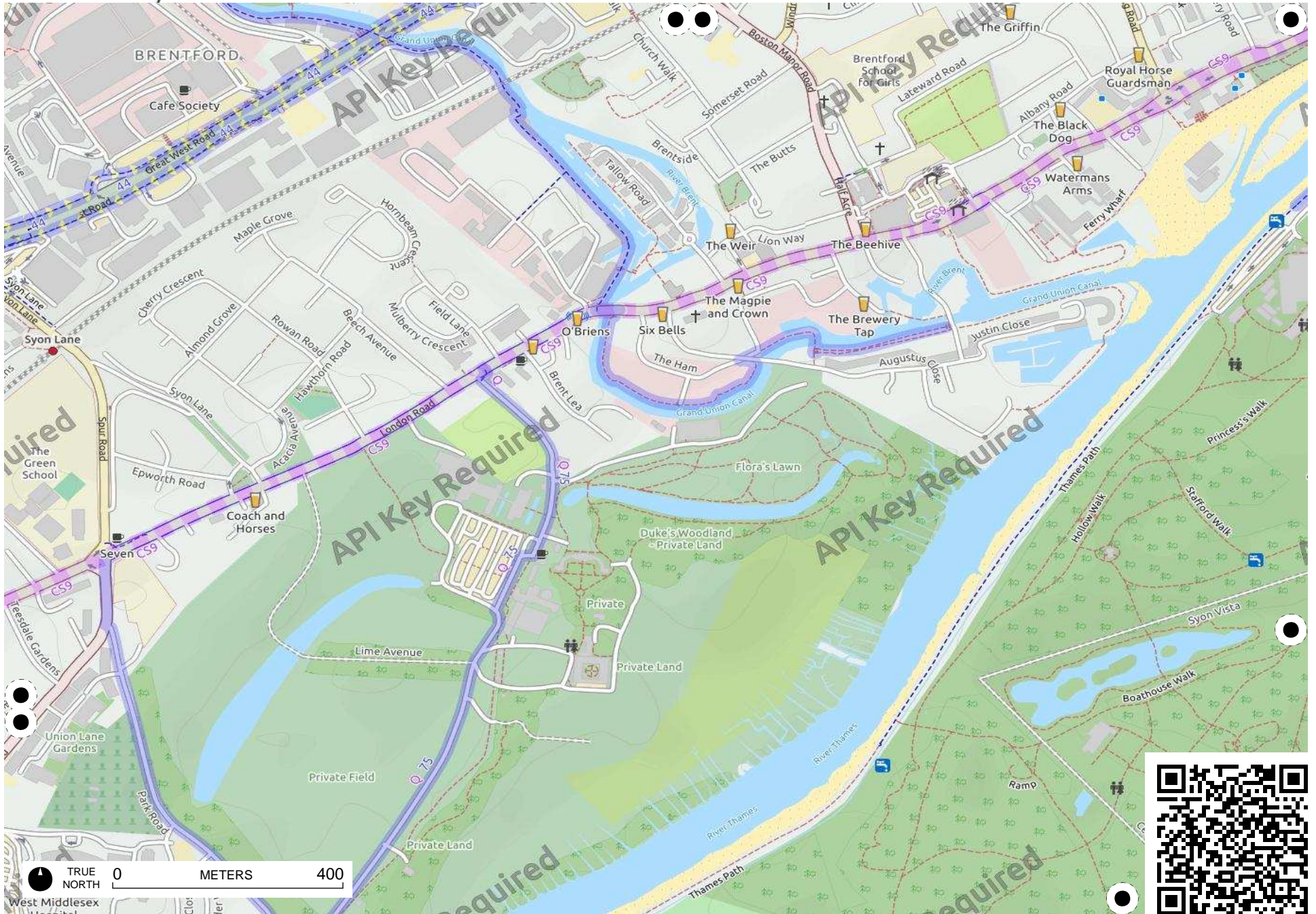


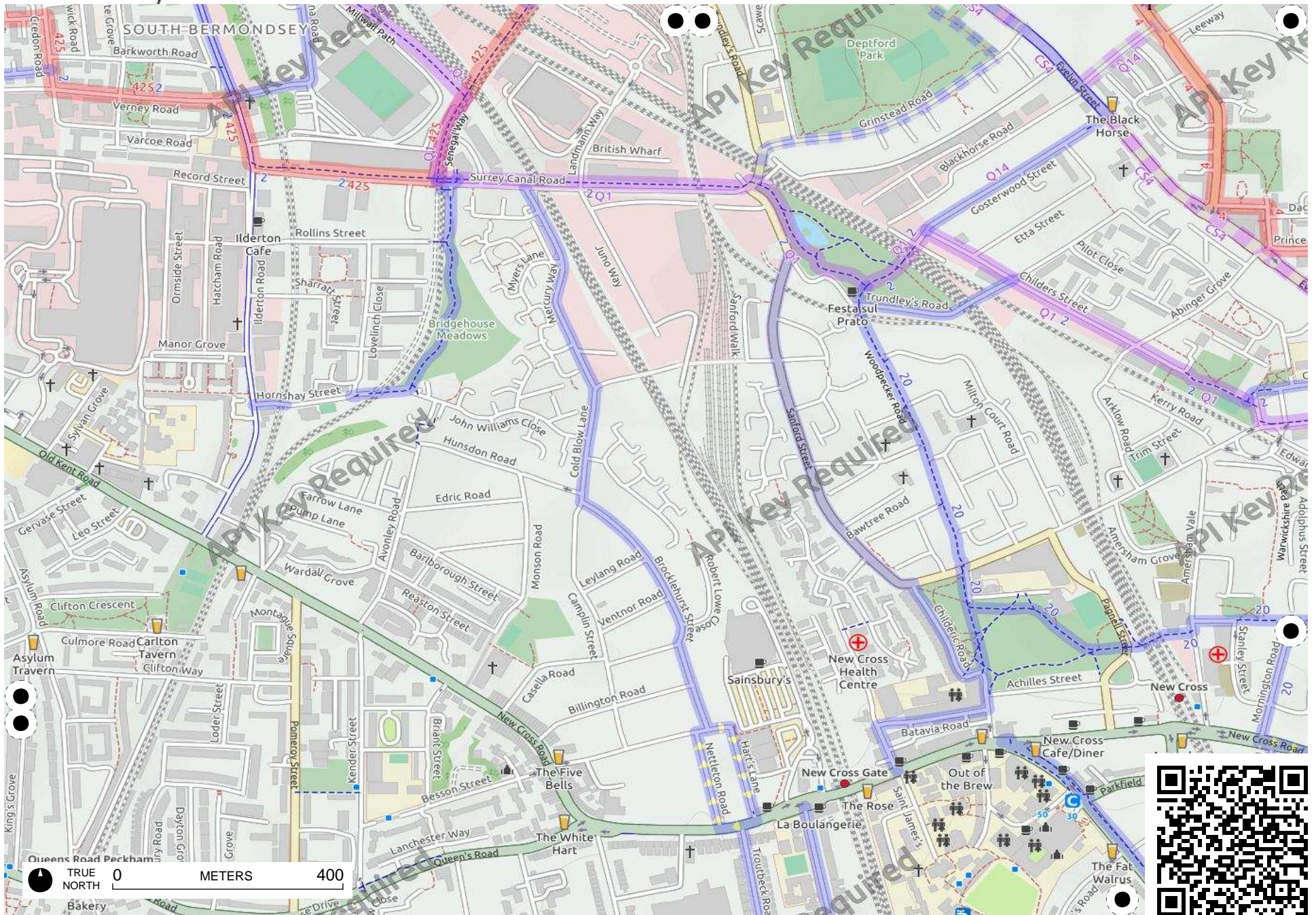


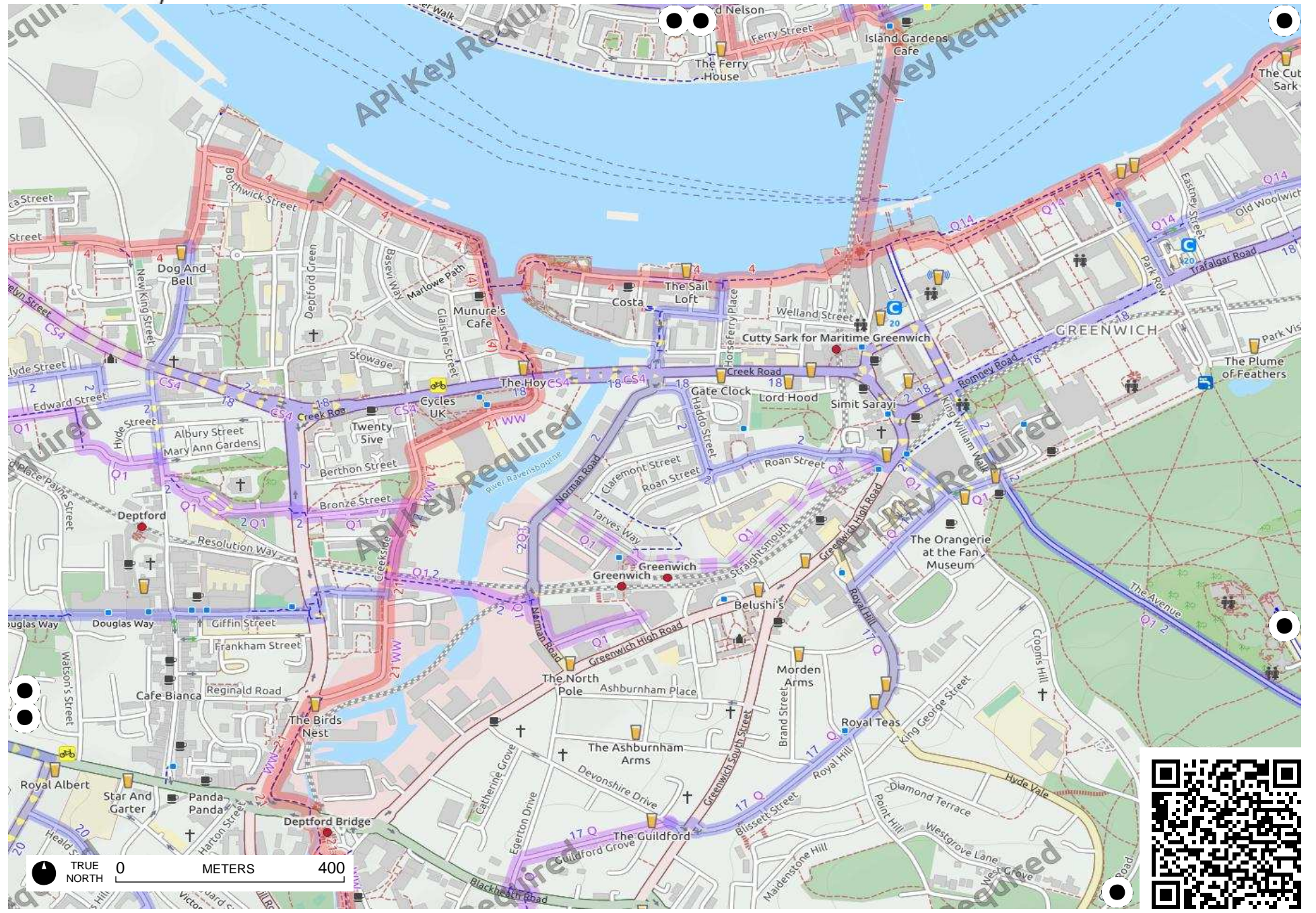


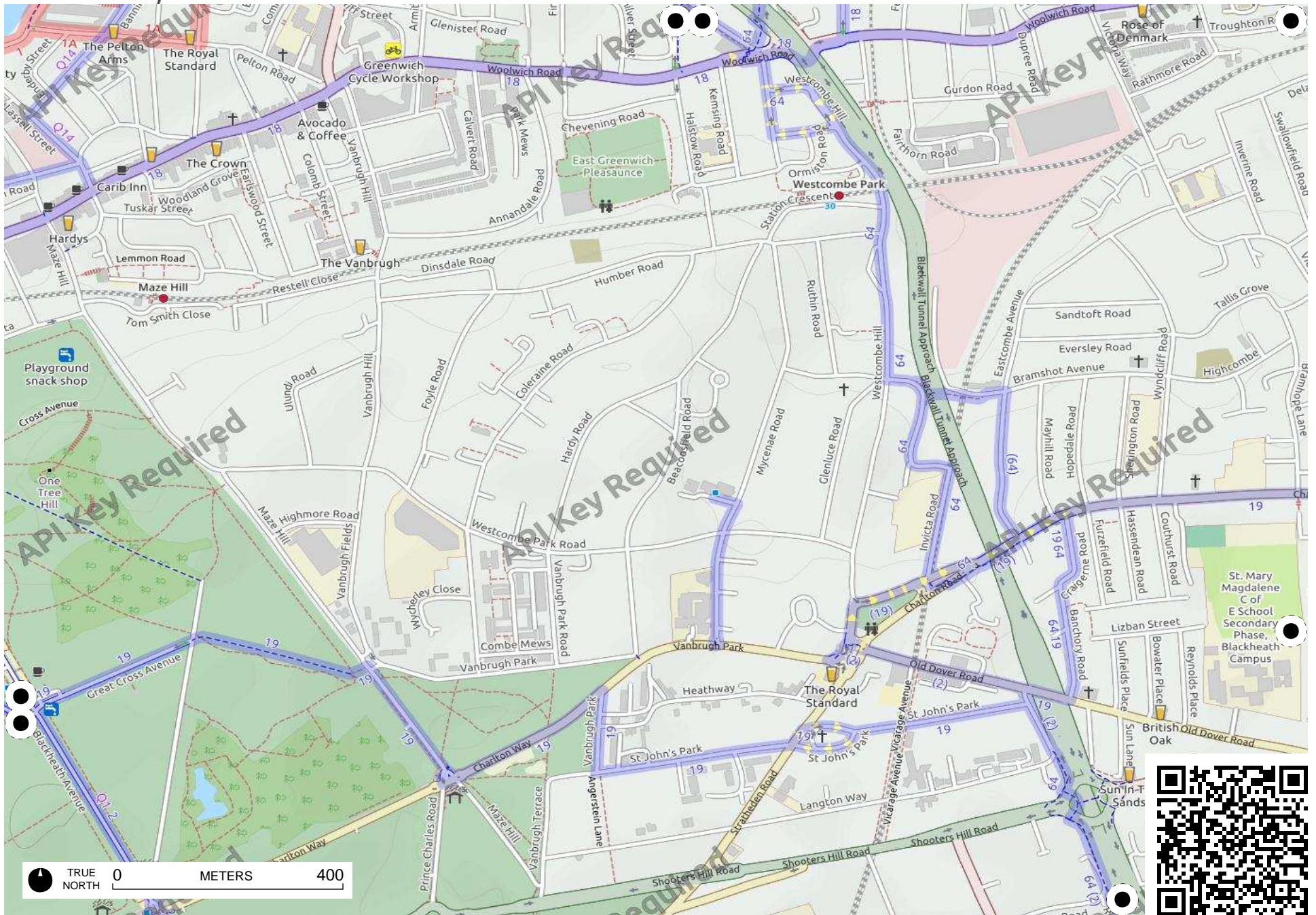


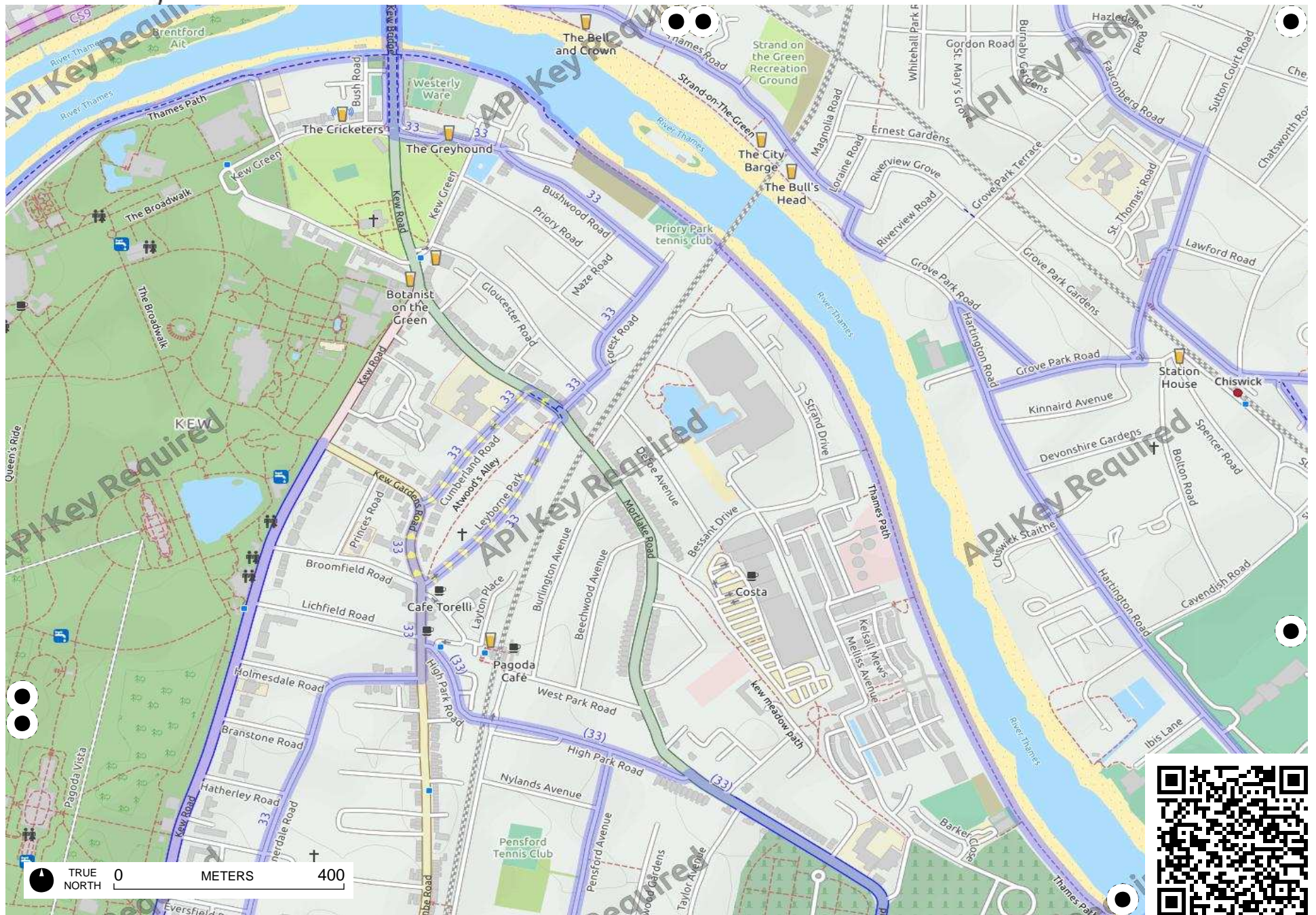






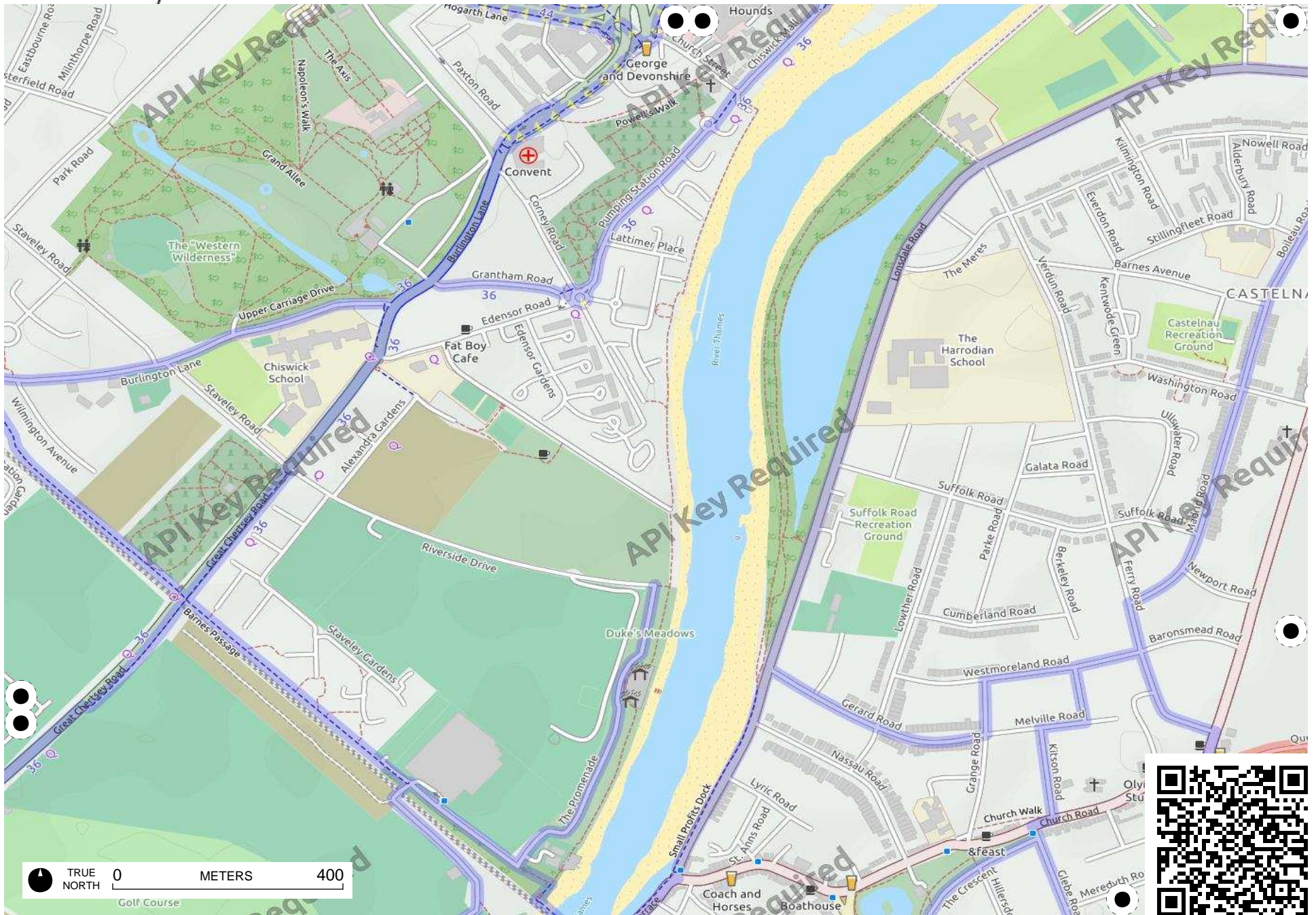


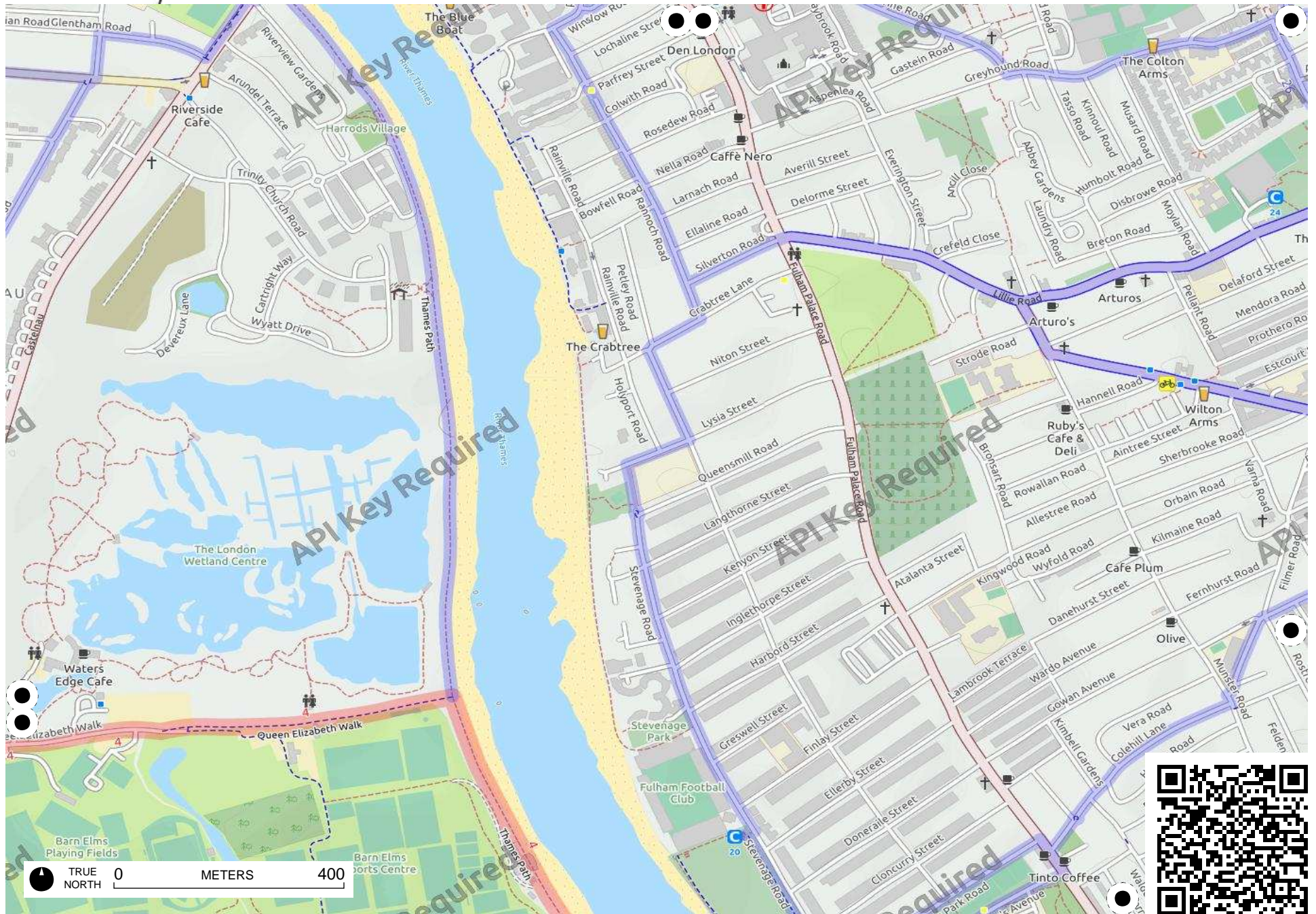


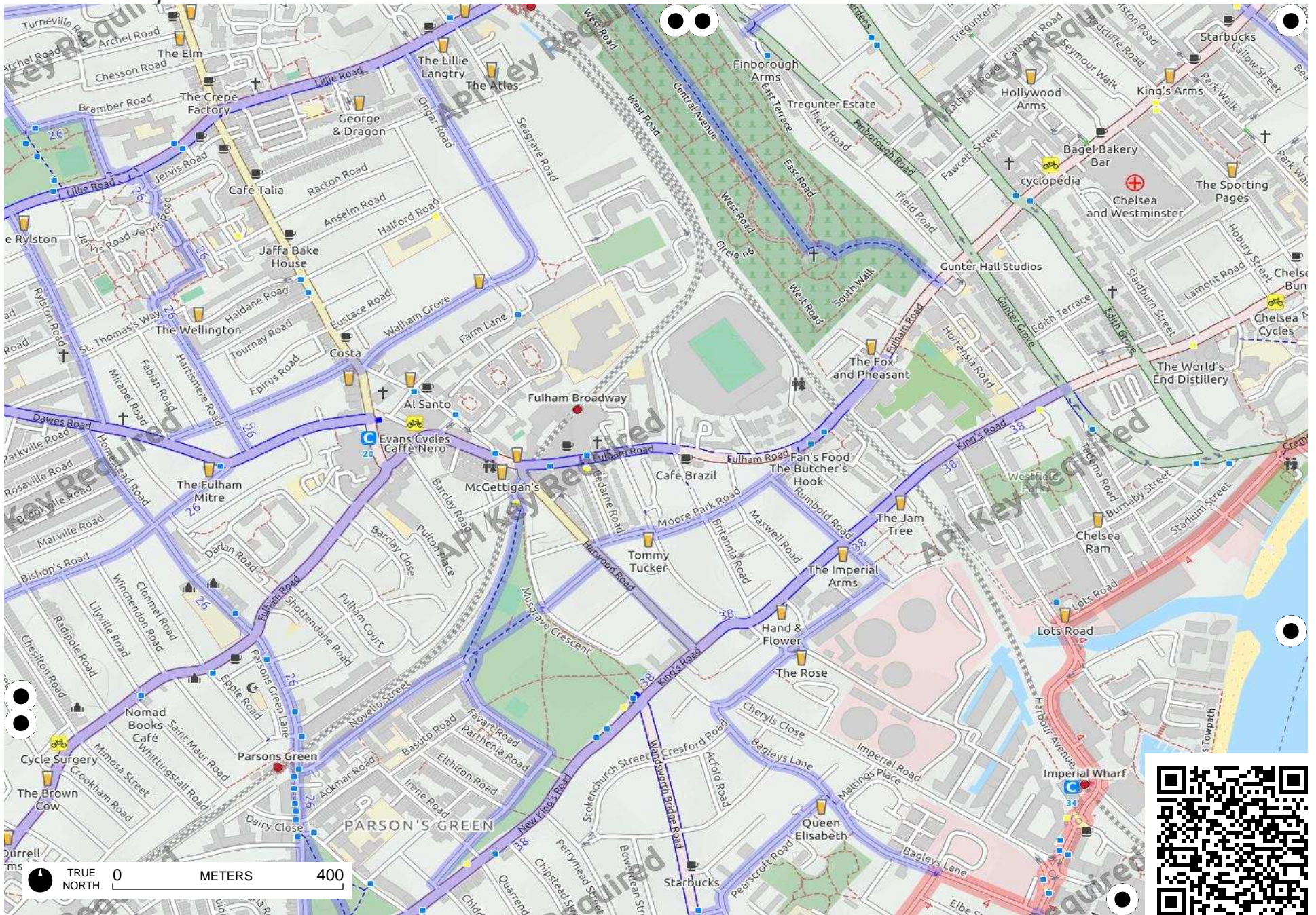


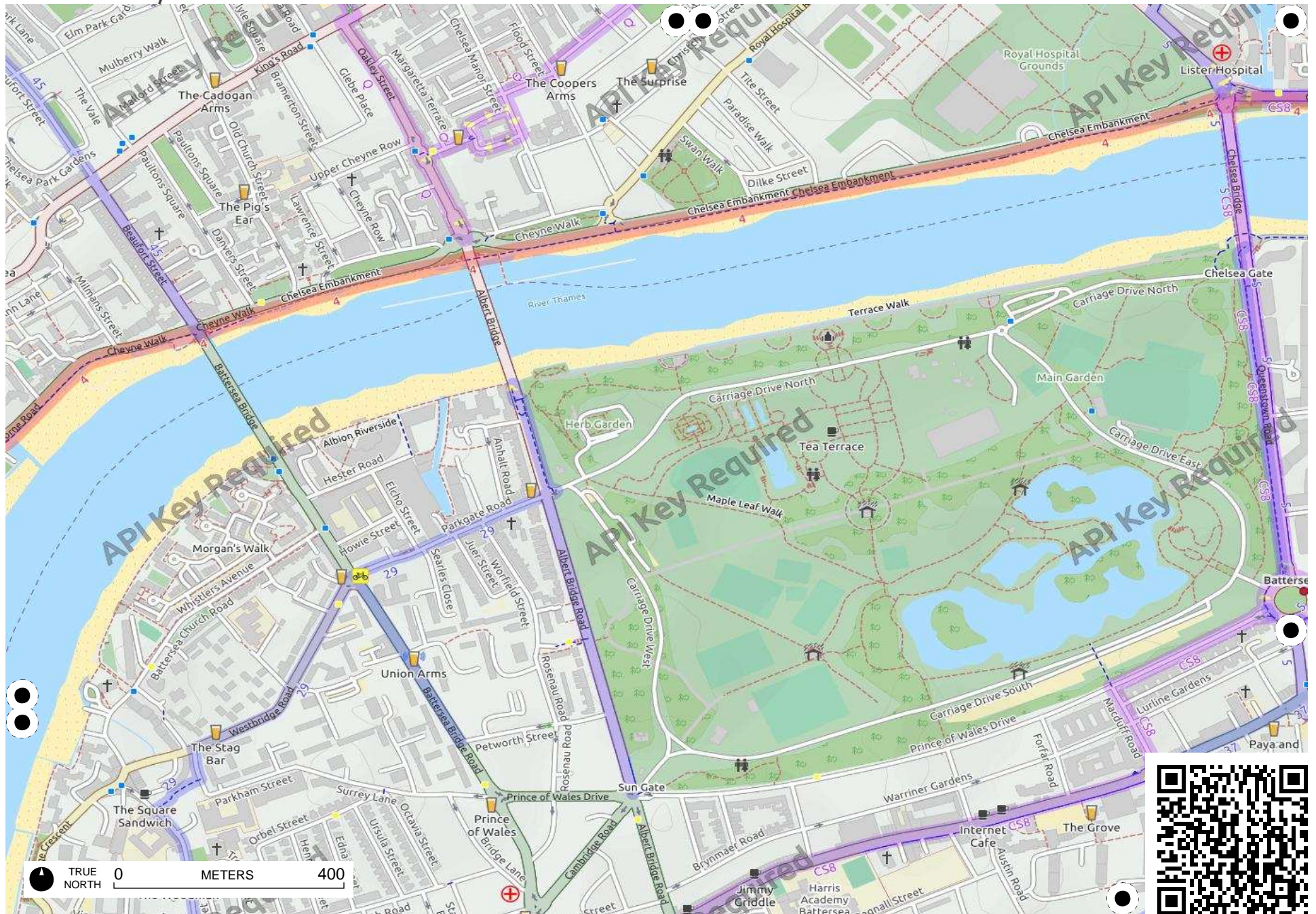
TRUE NORTH 0 METERS 400

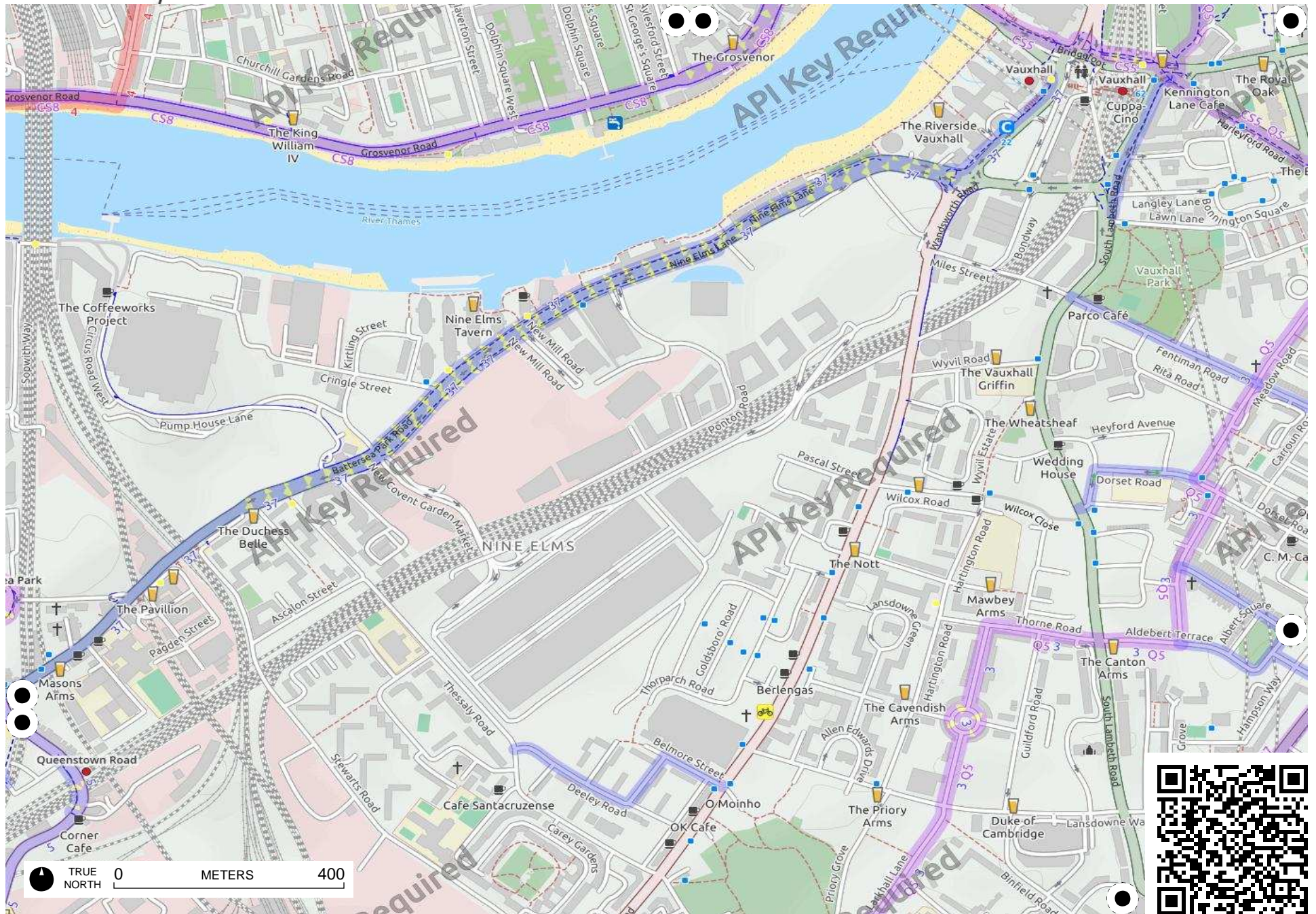


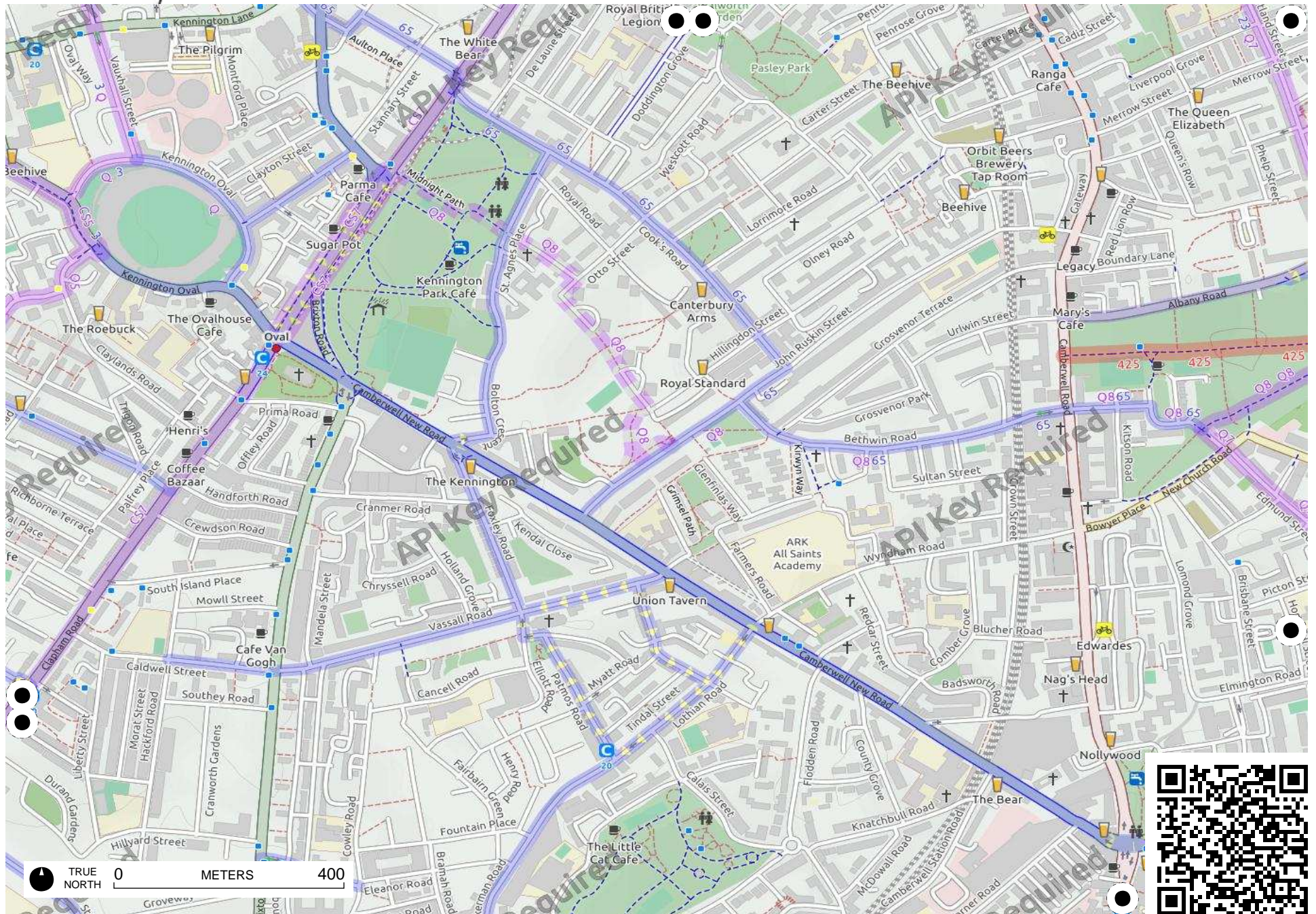


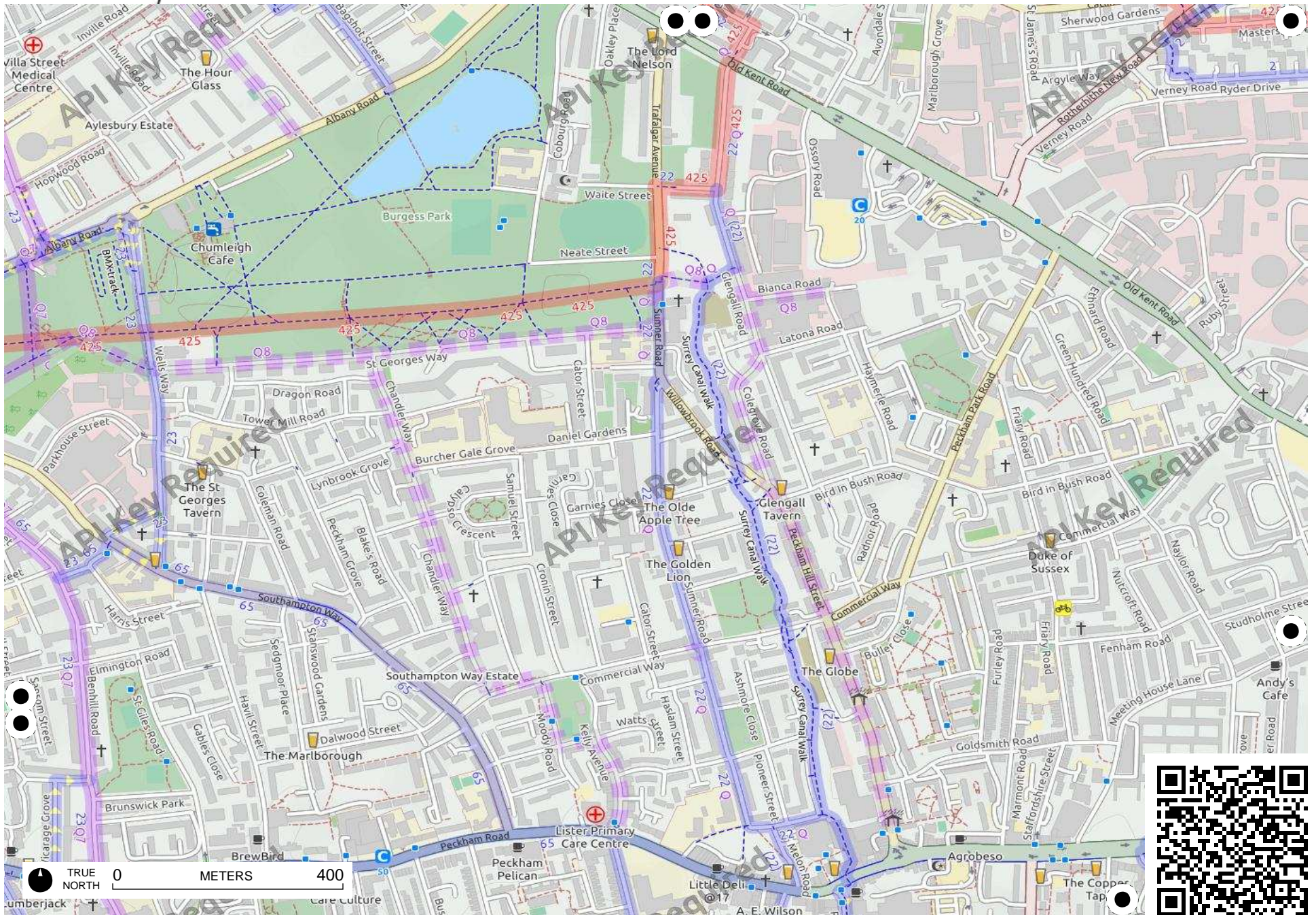


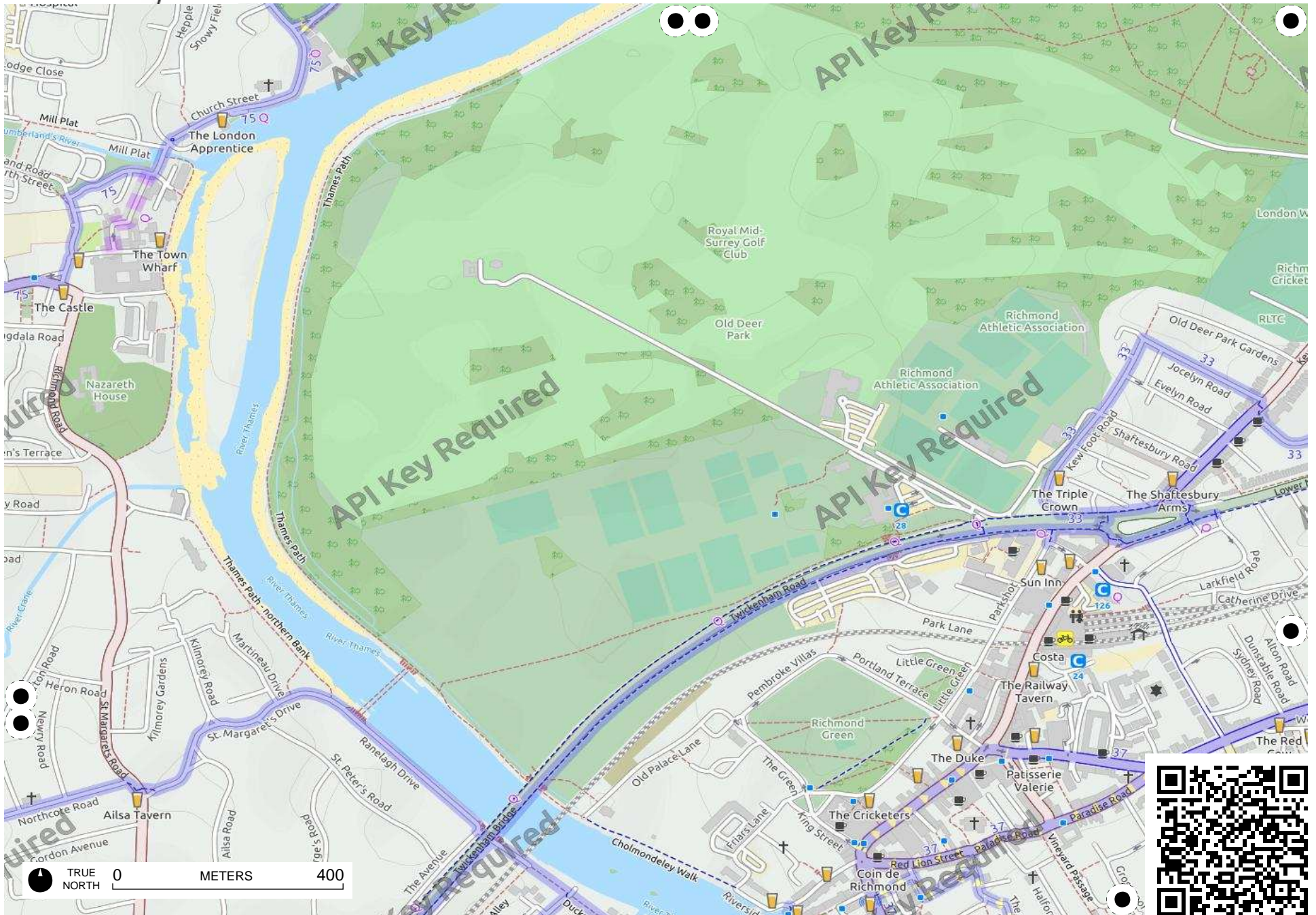


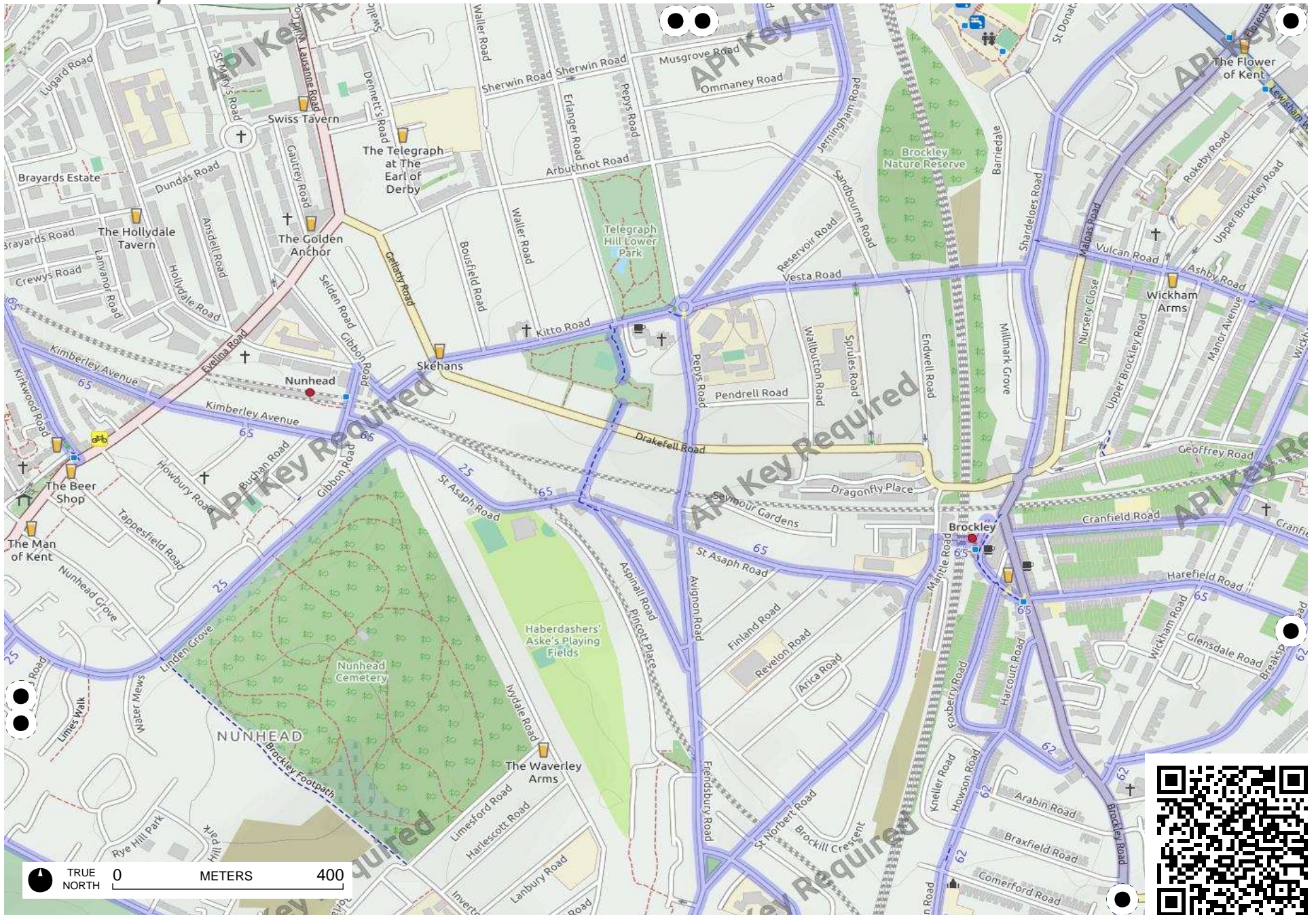


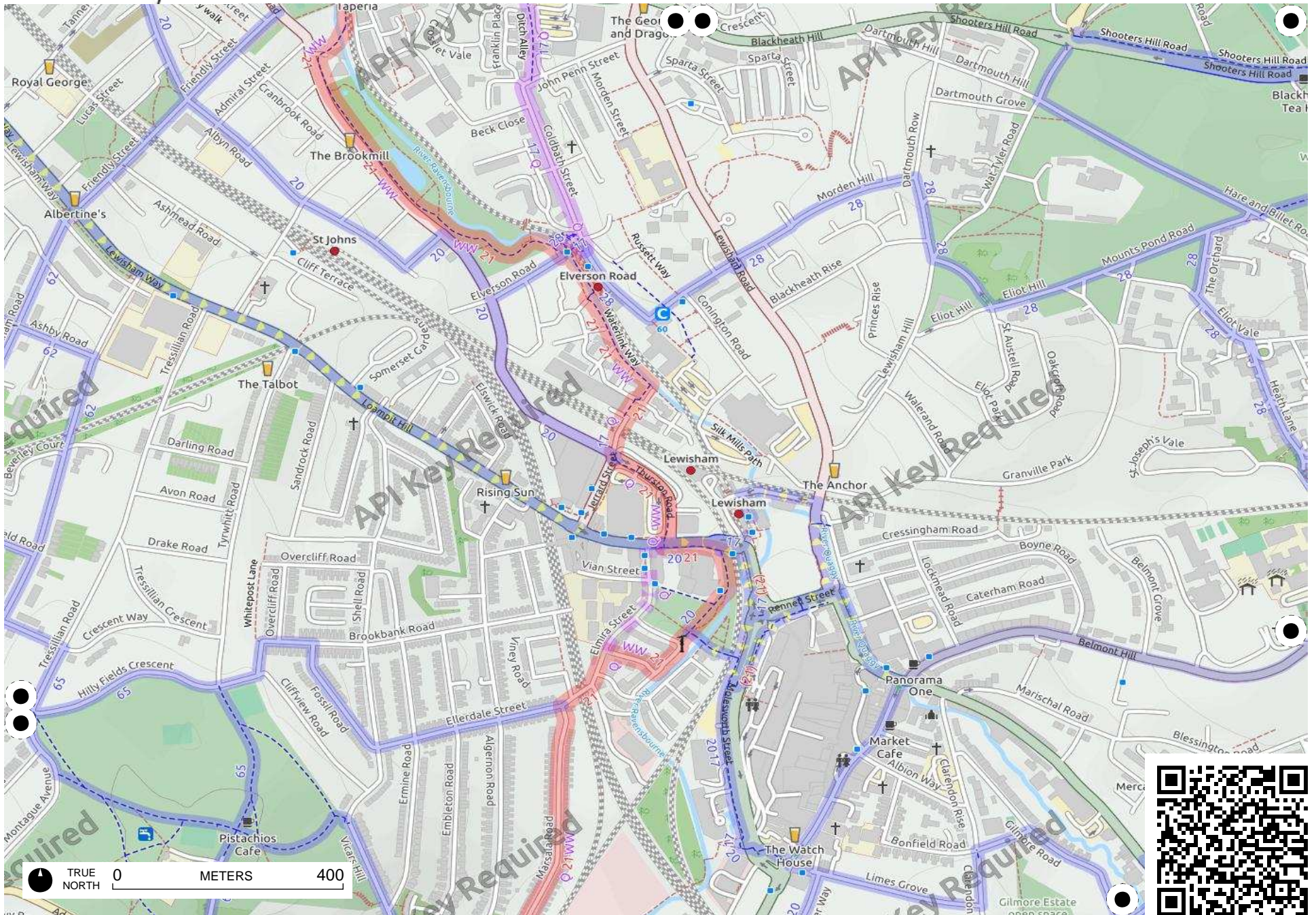


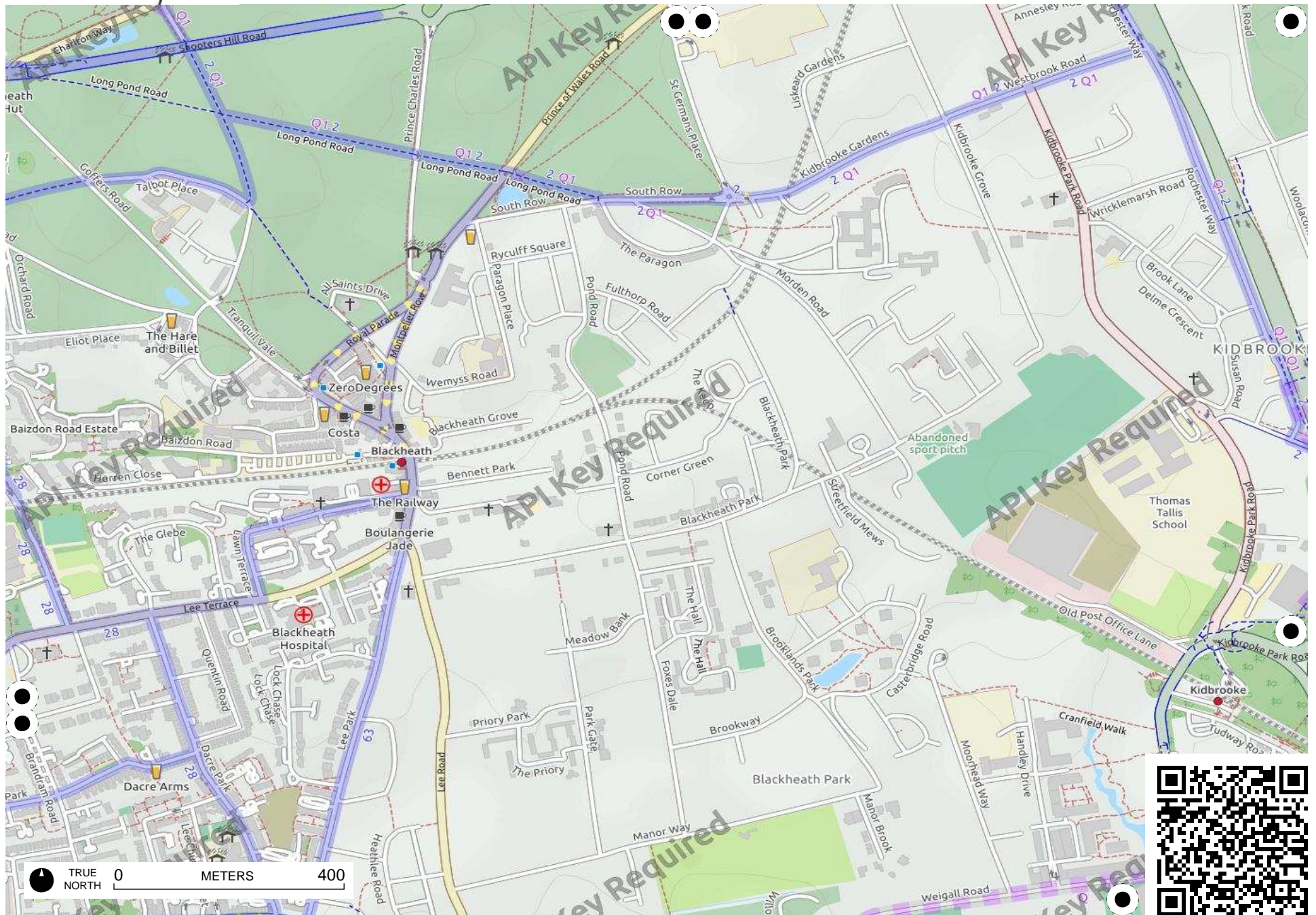


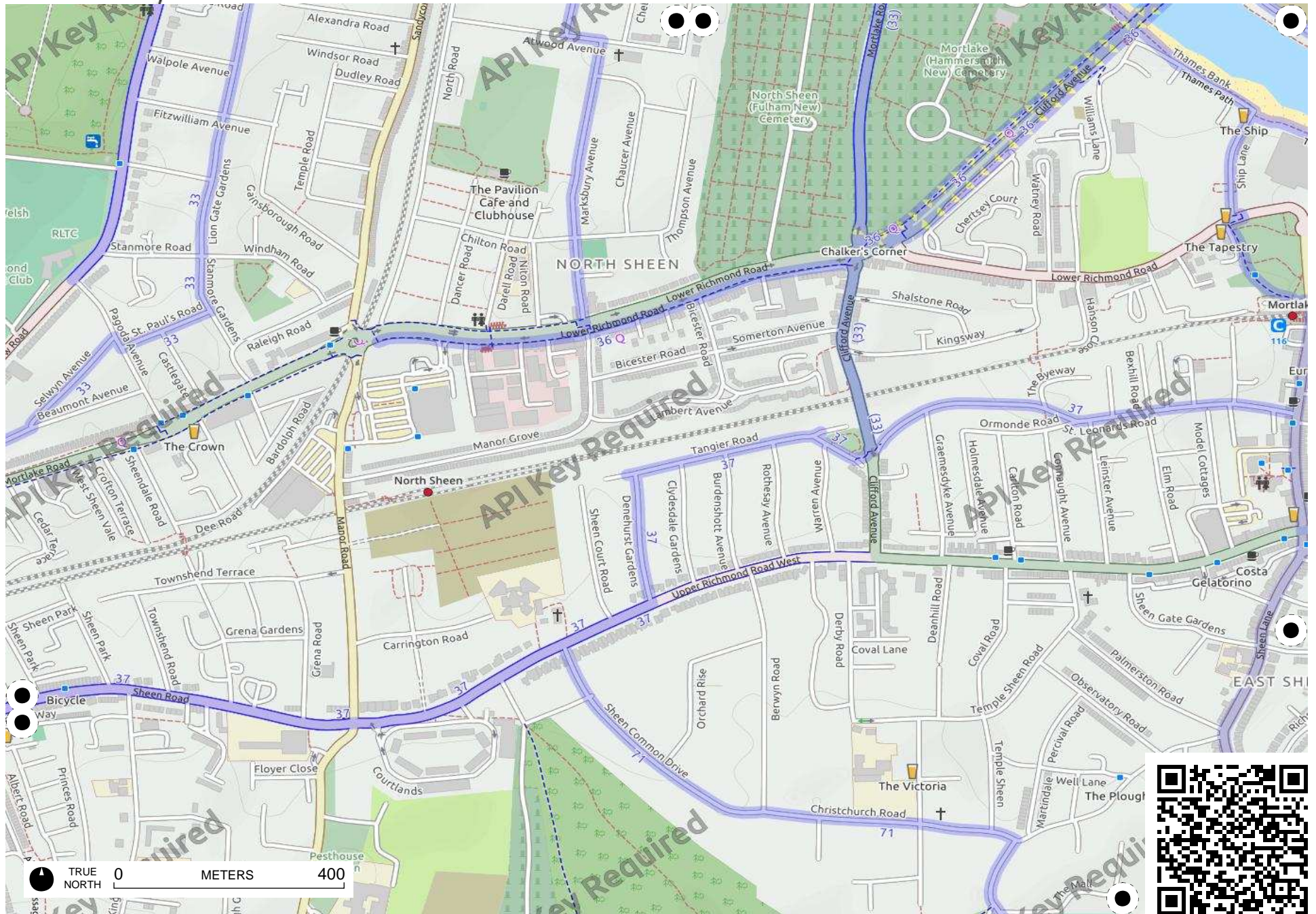


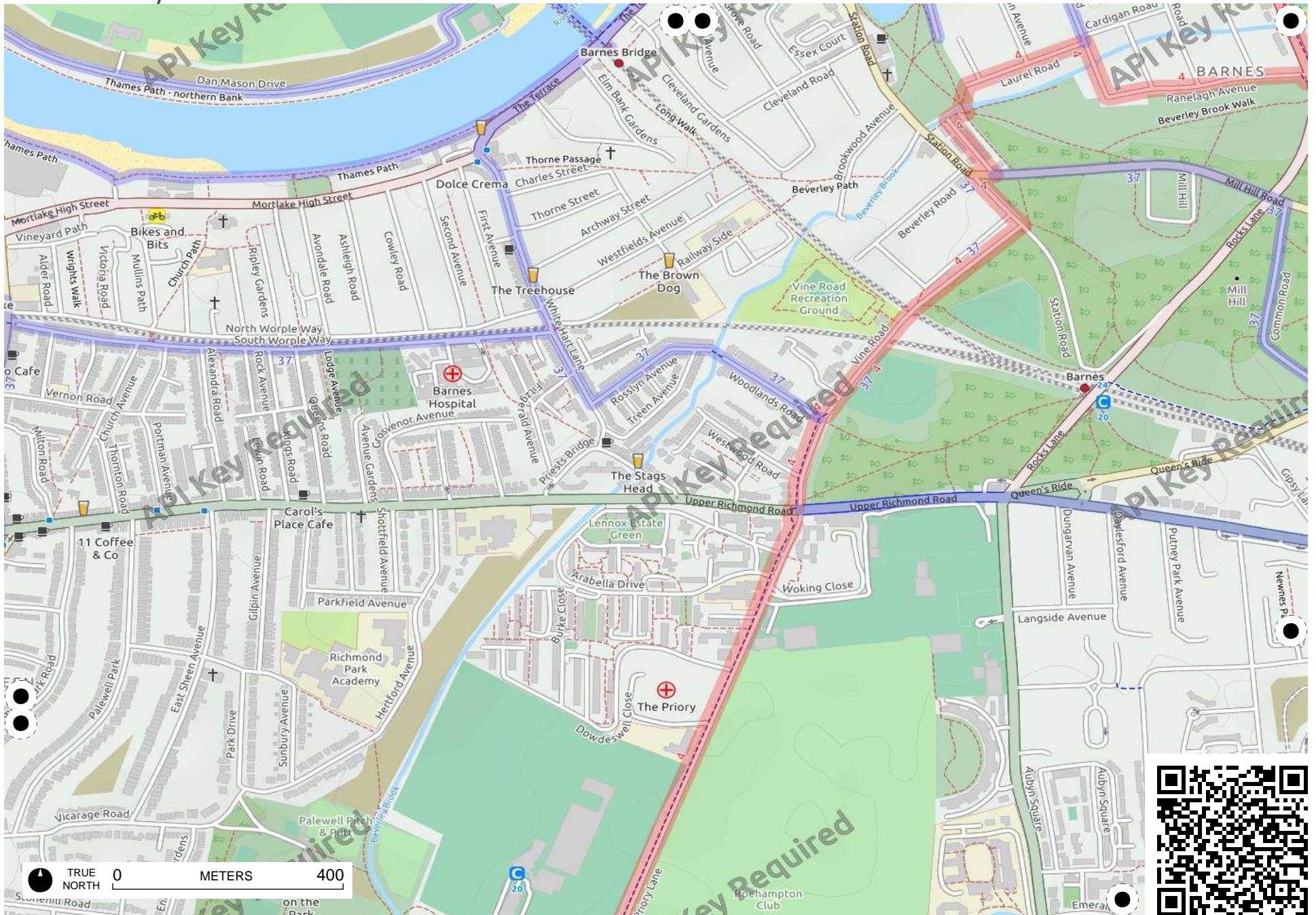


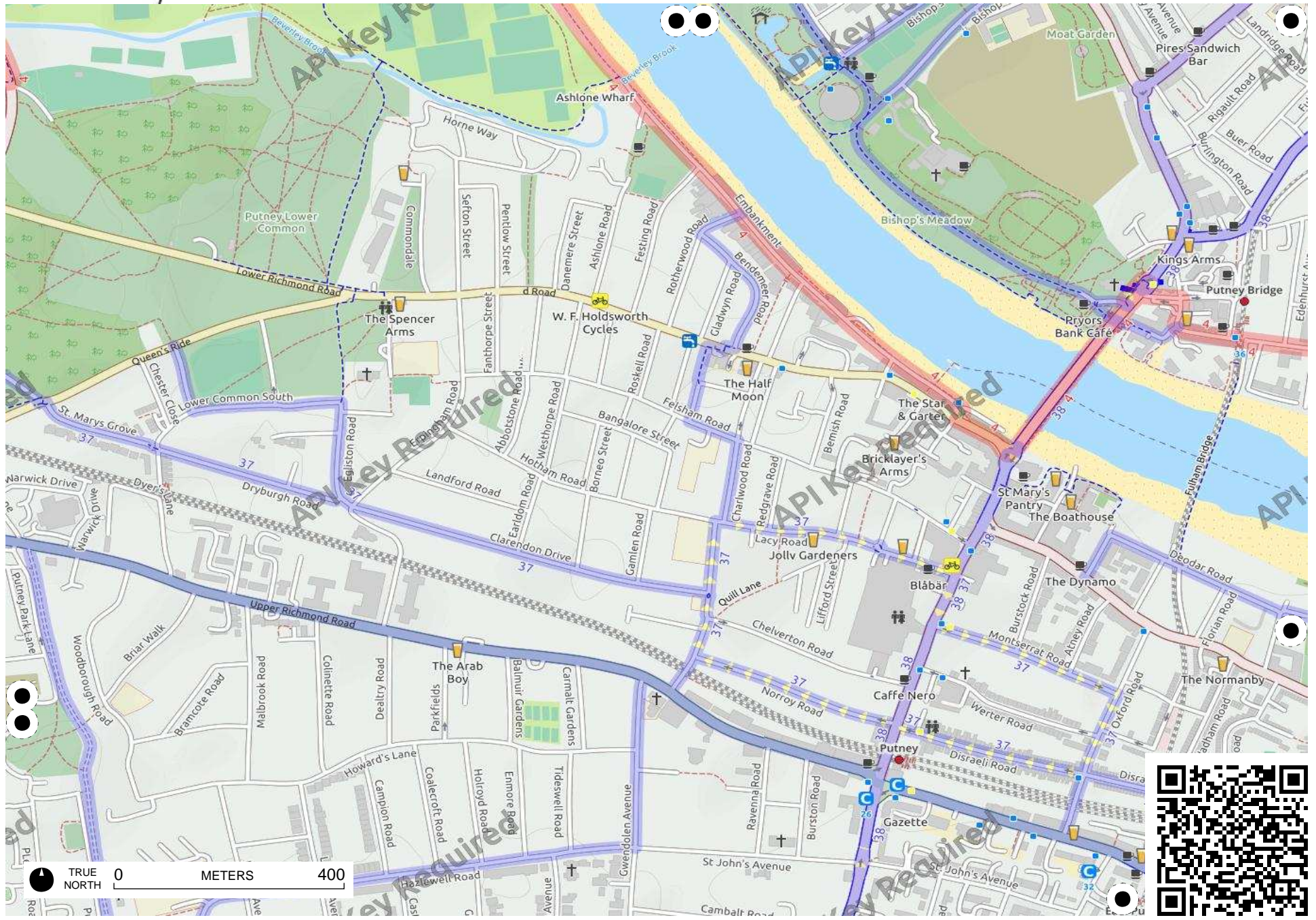


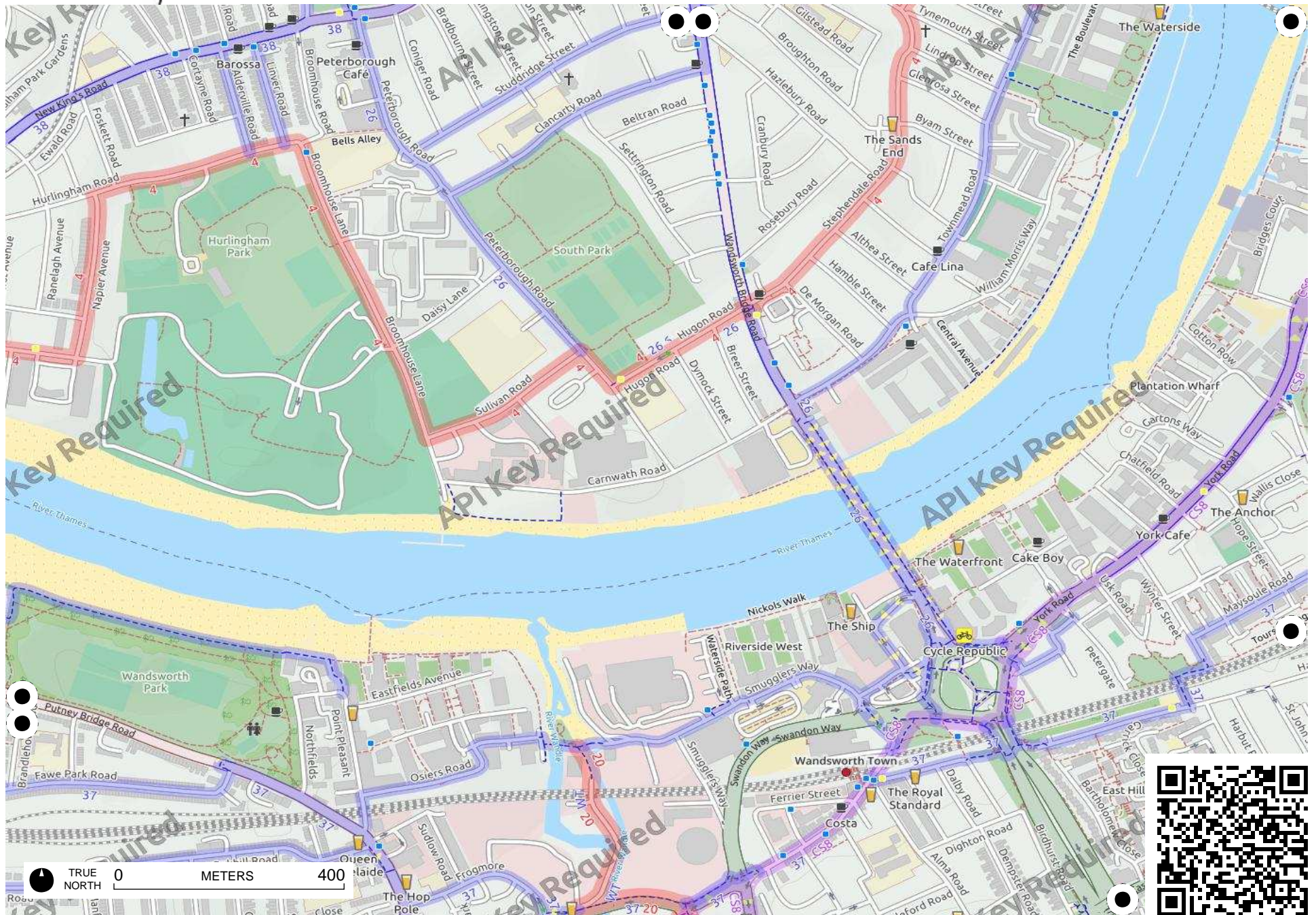


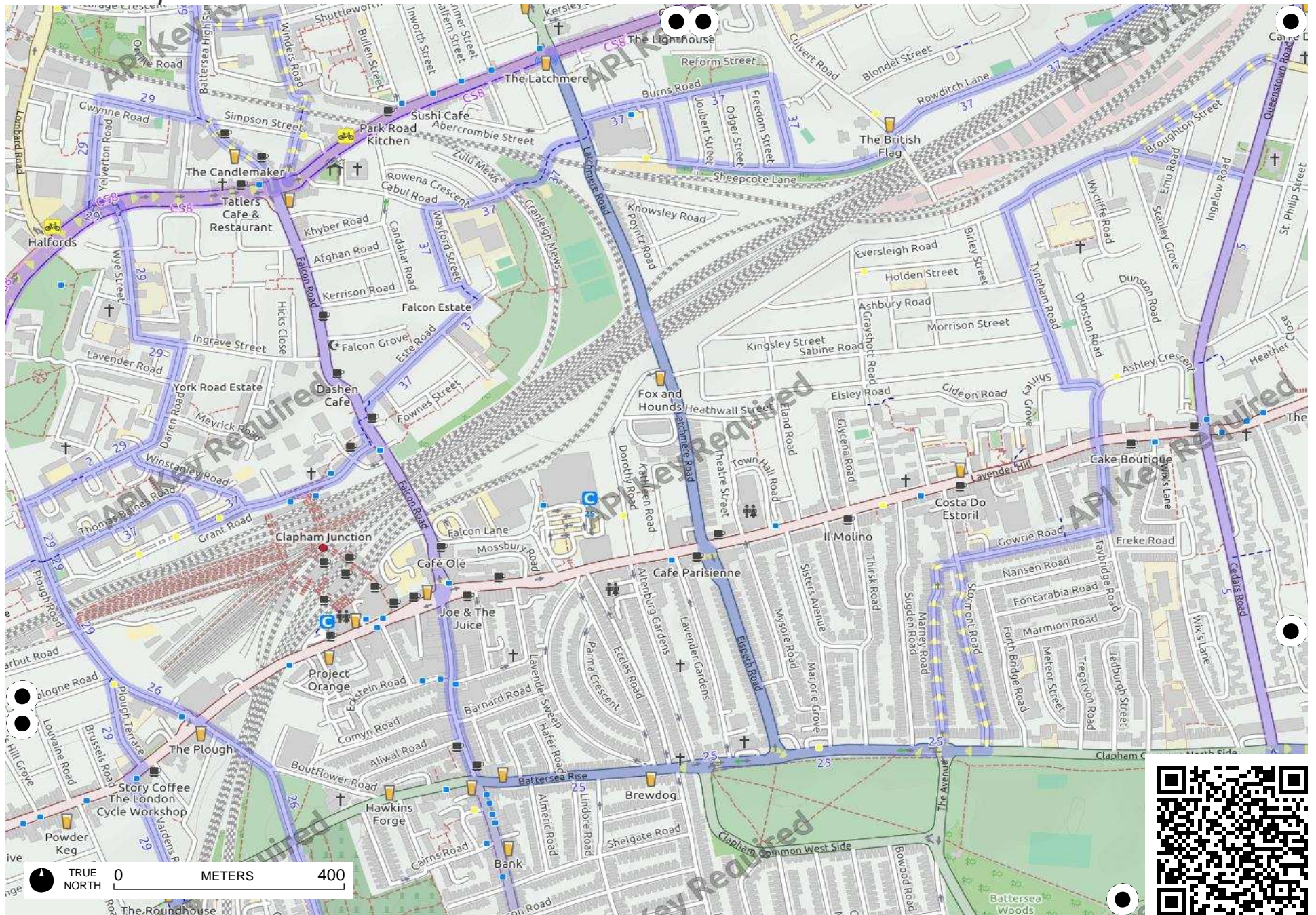


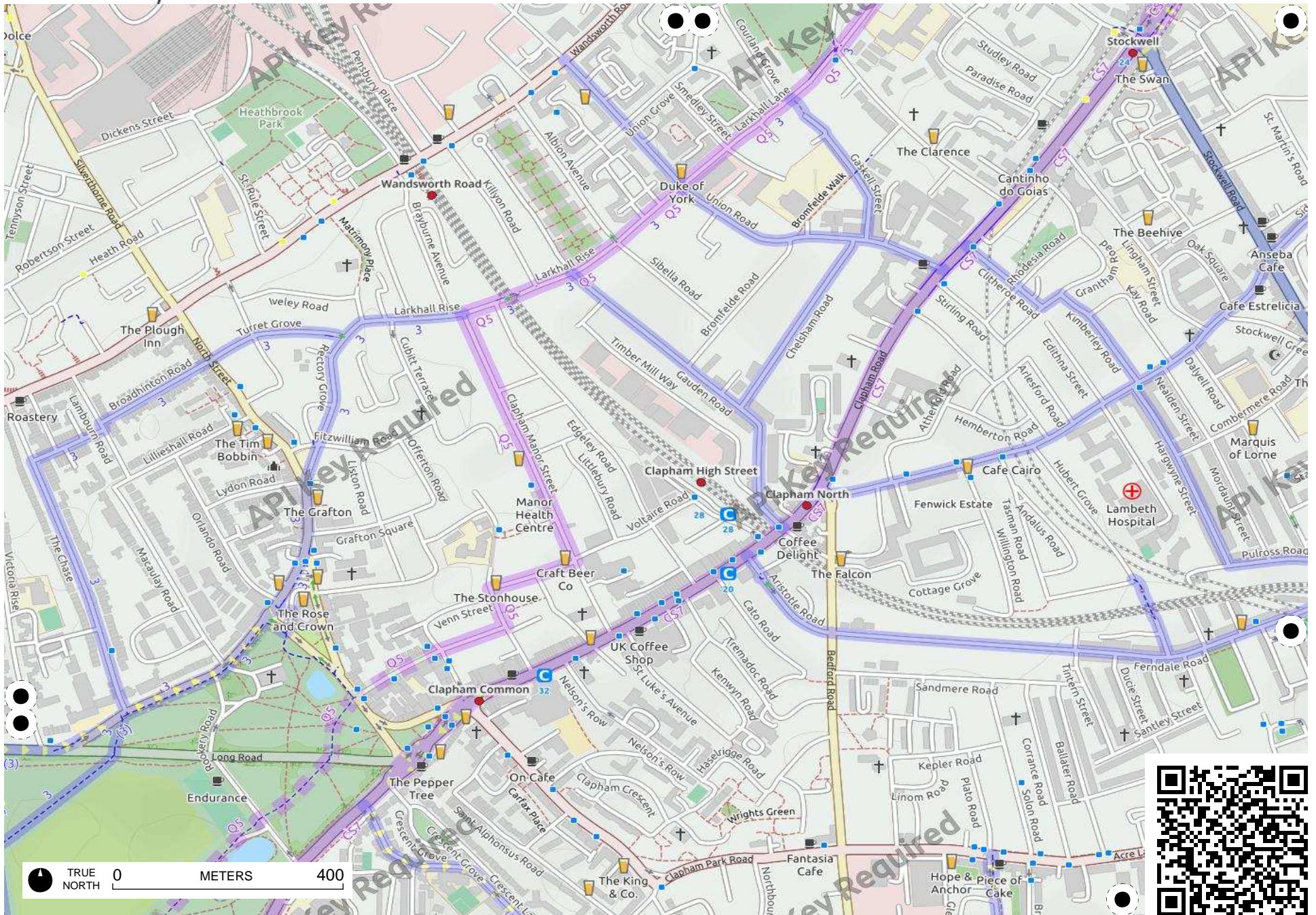












TRUE NORTH 0 METERS 400



