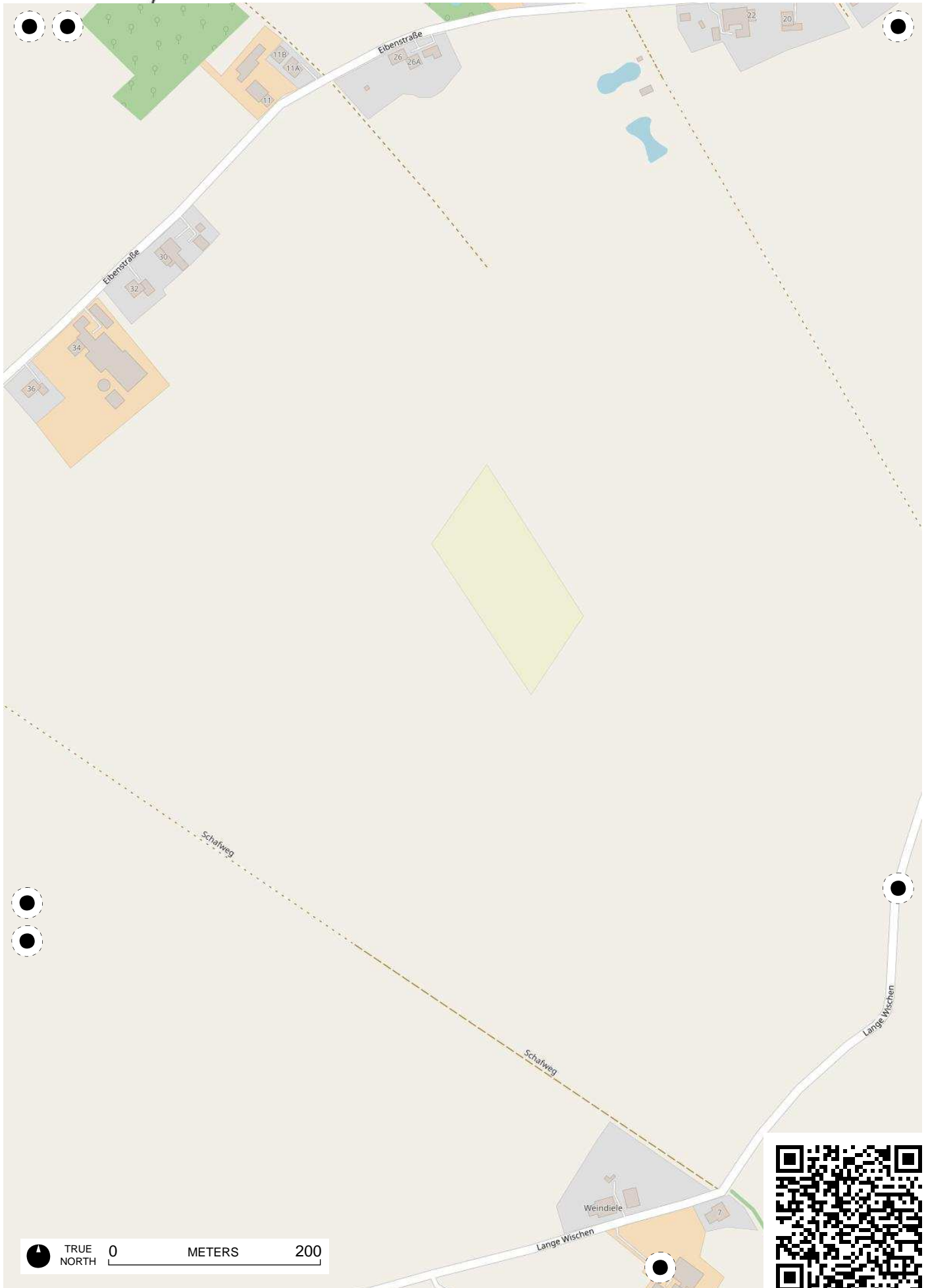


TRUE NORTH 0 METERS 200

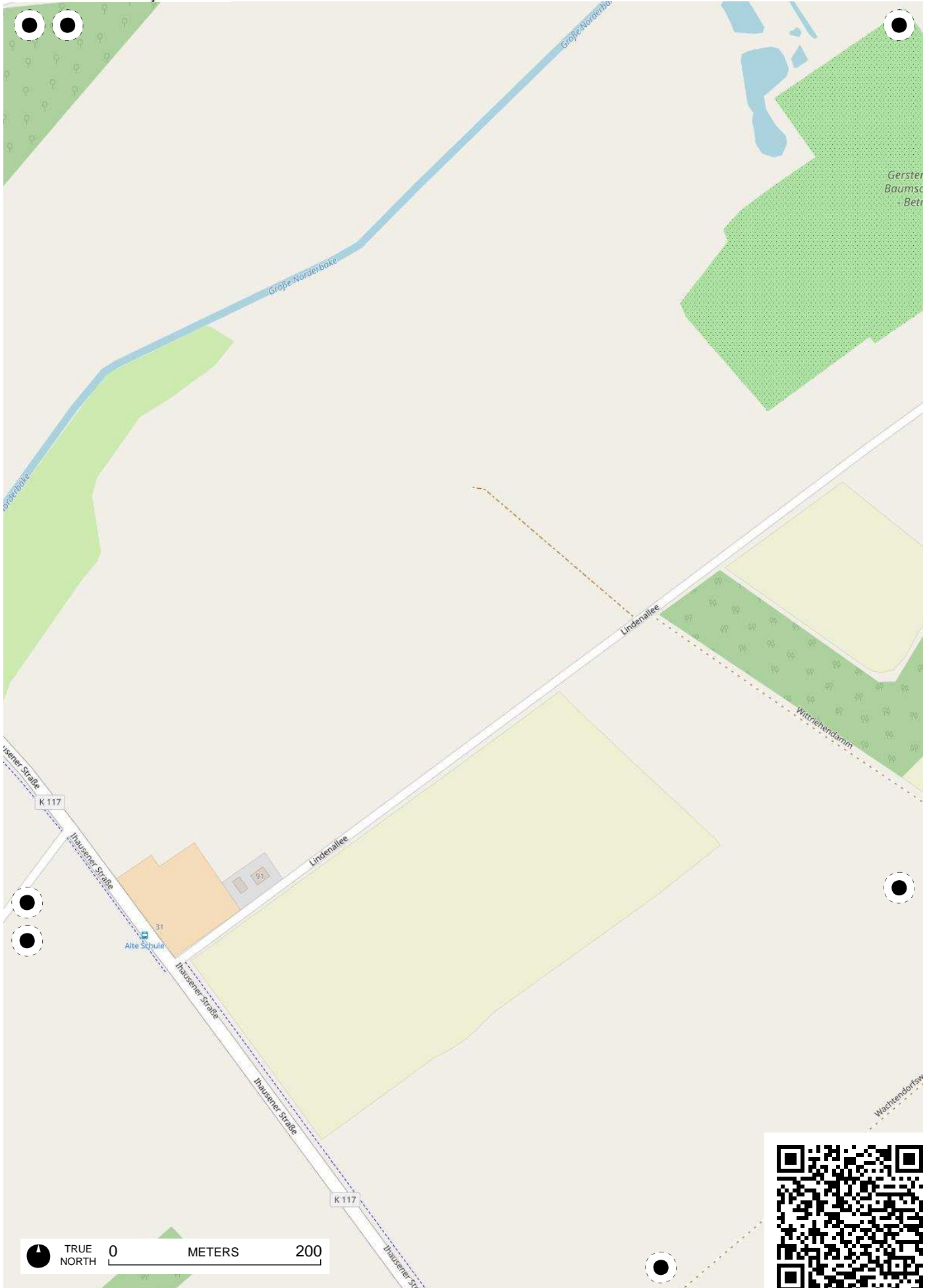


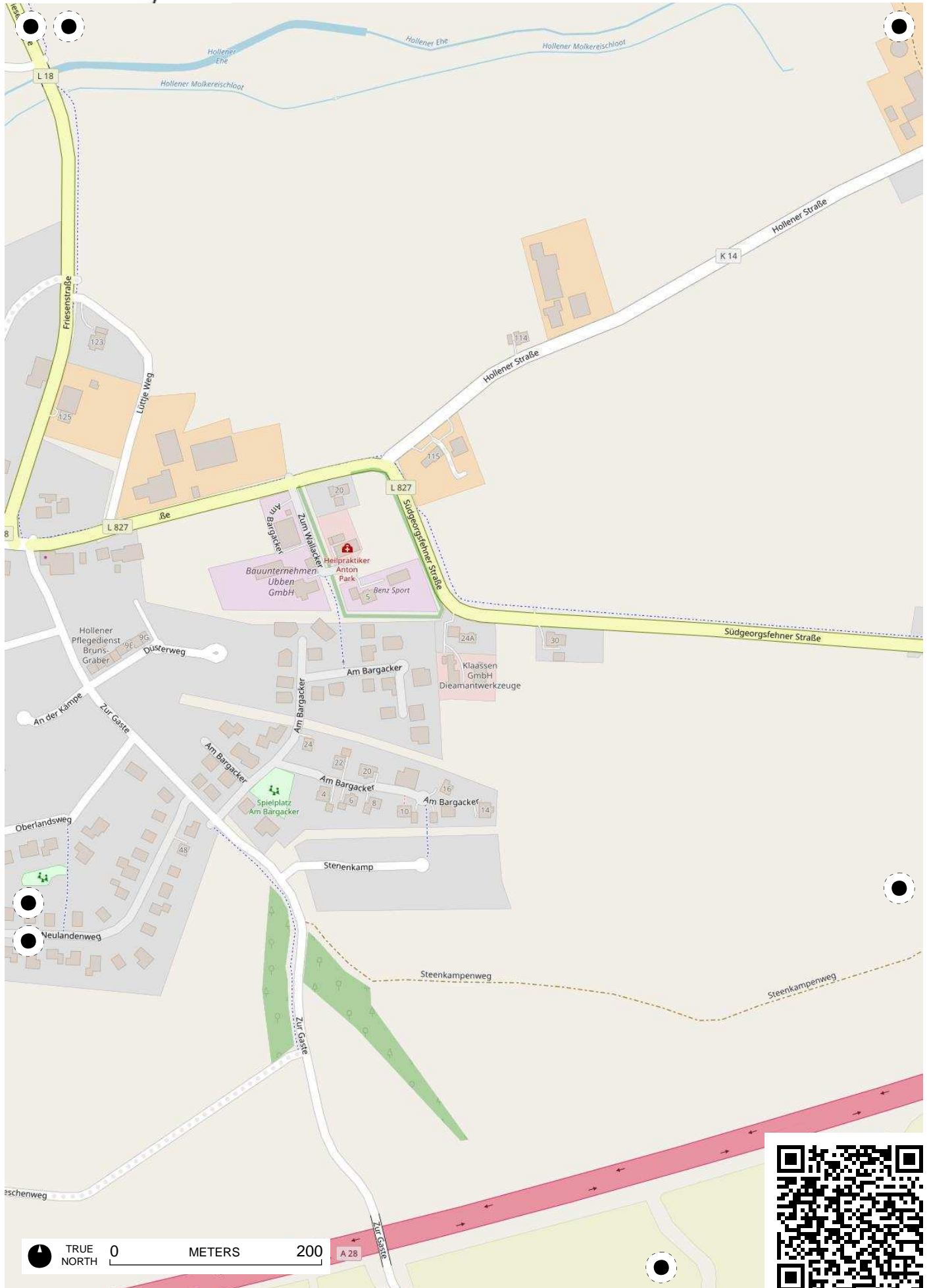


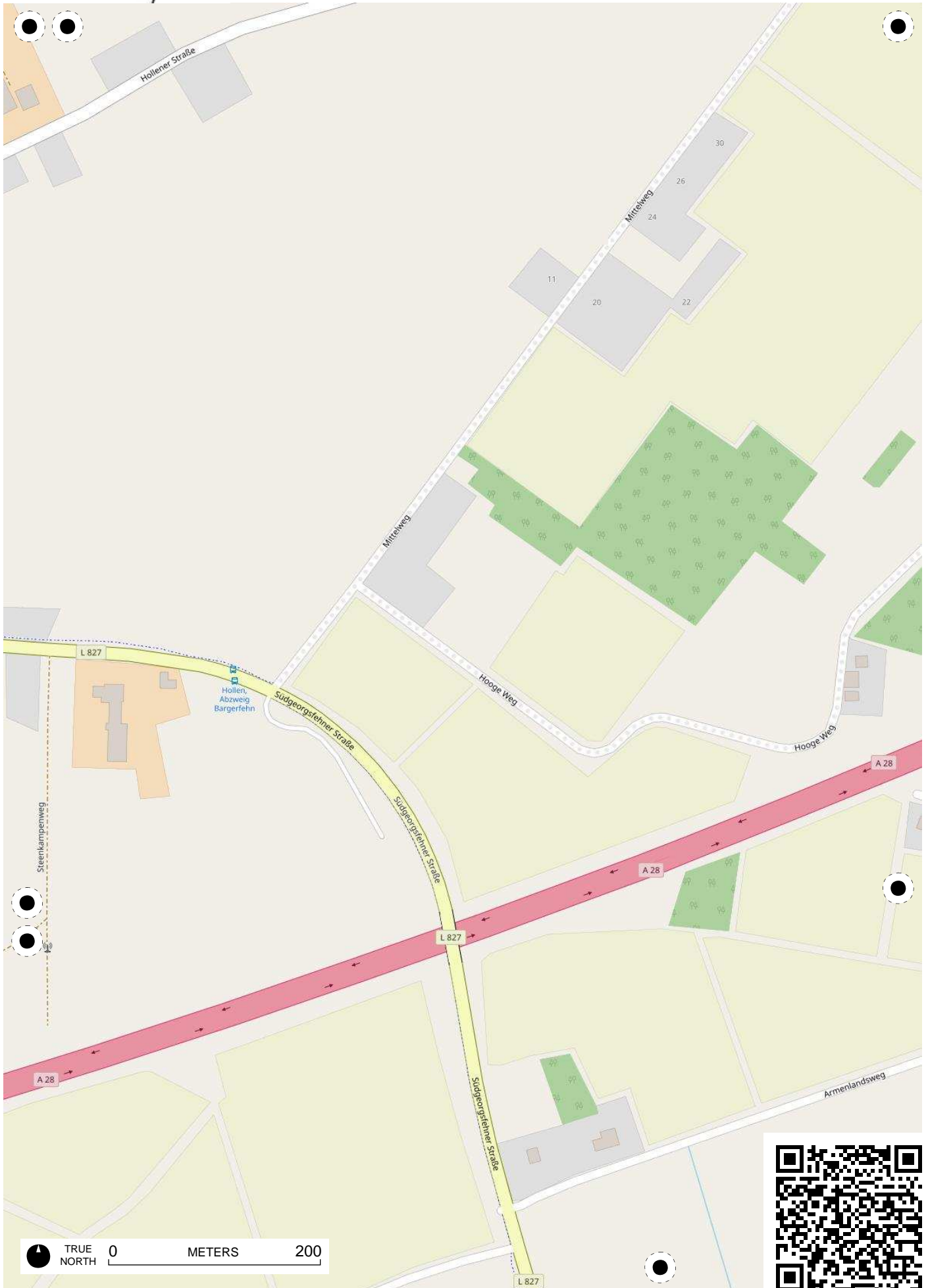
TRUE NORTH 0 METERS 200

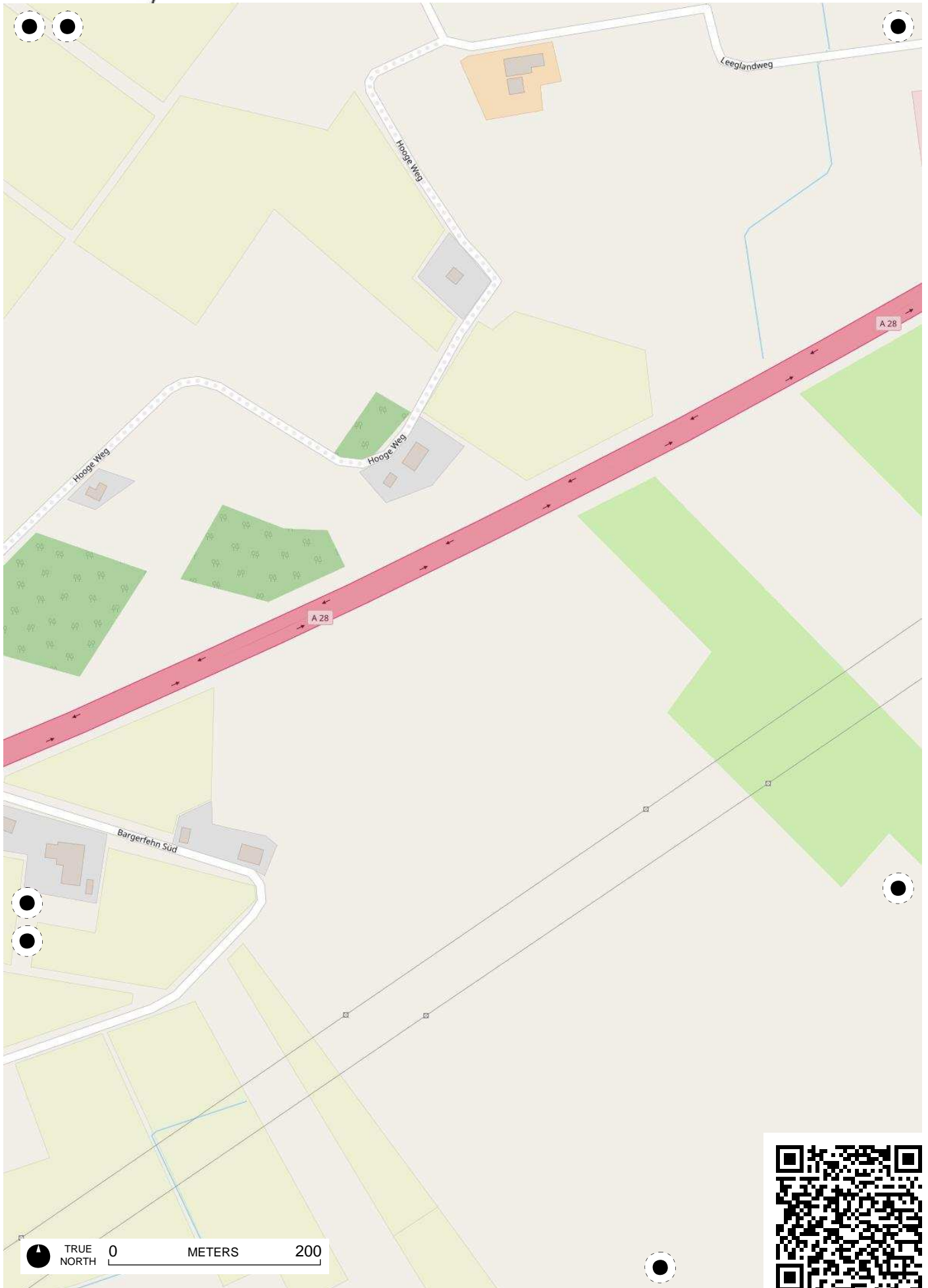


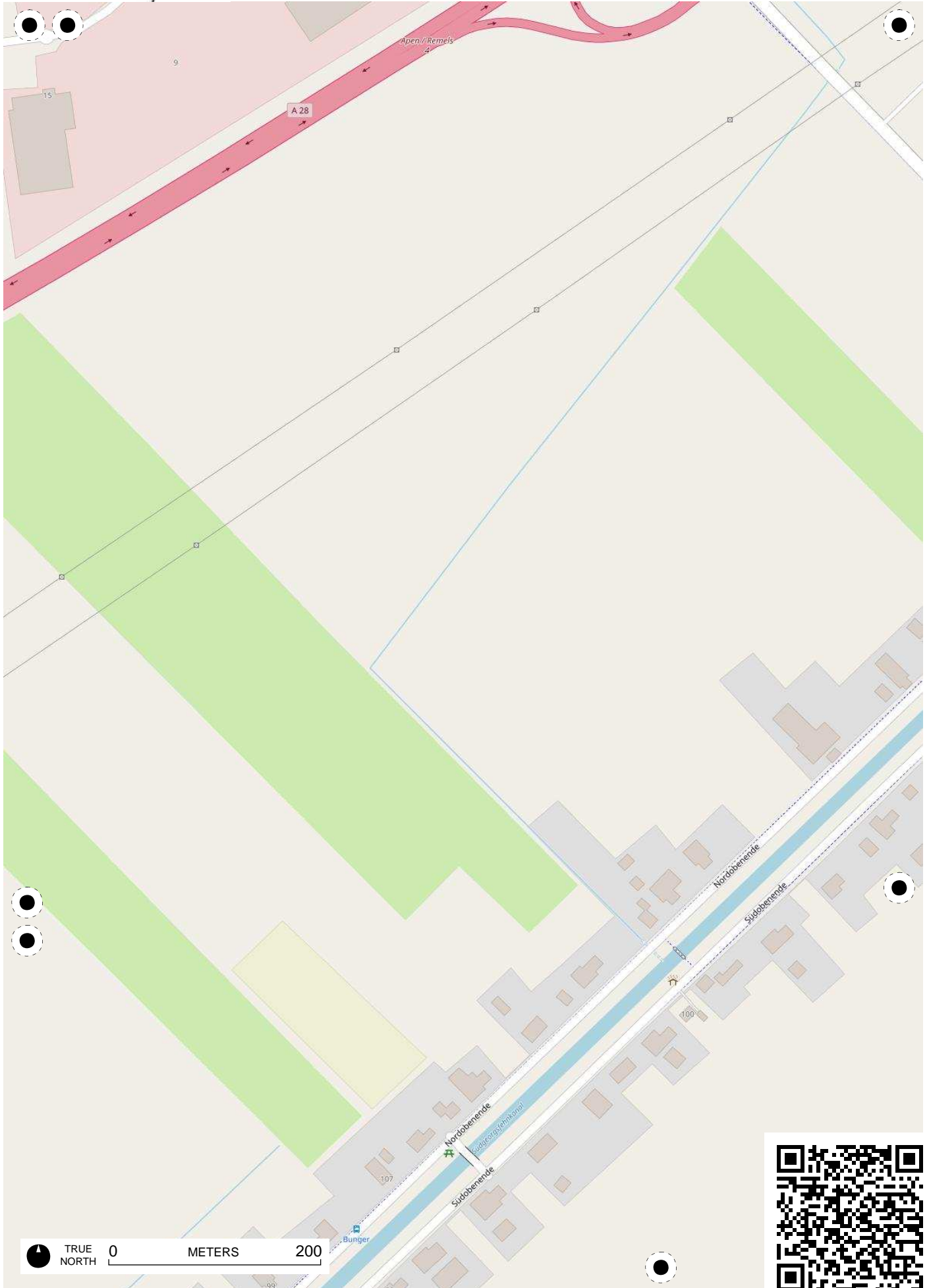






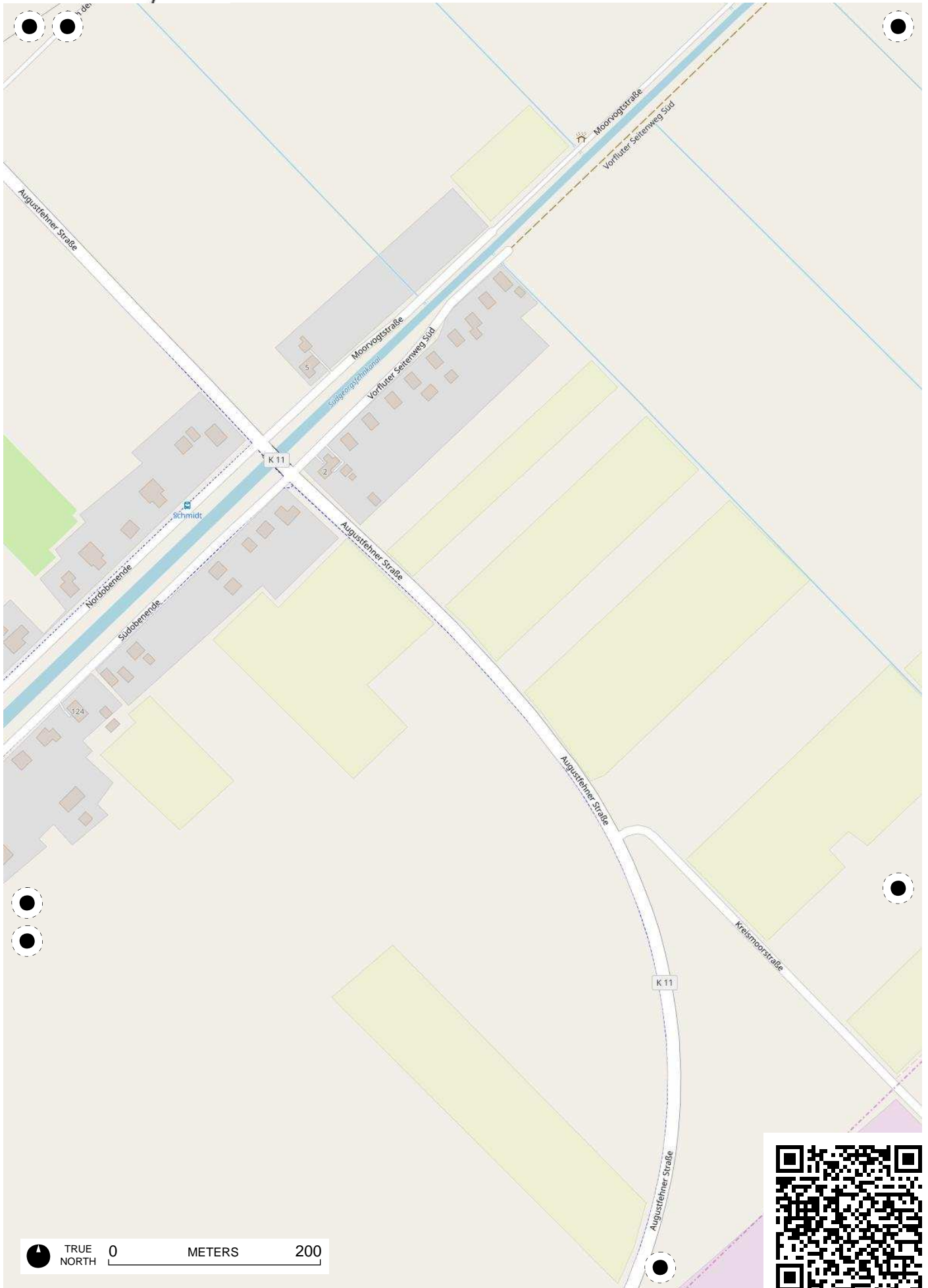


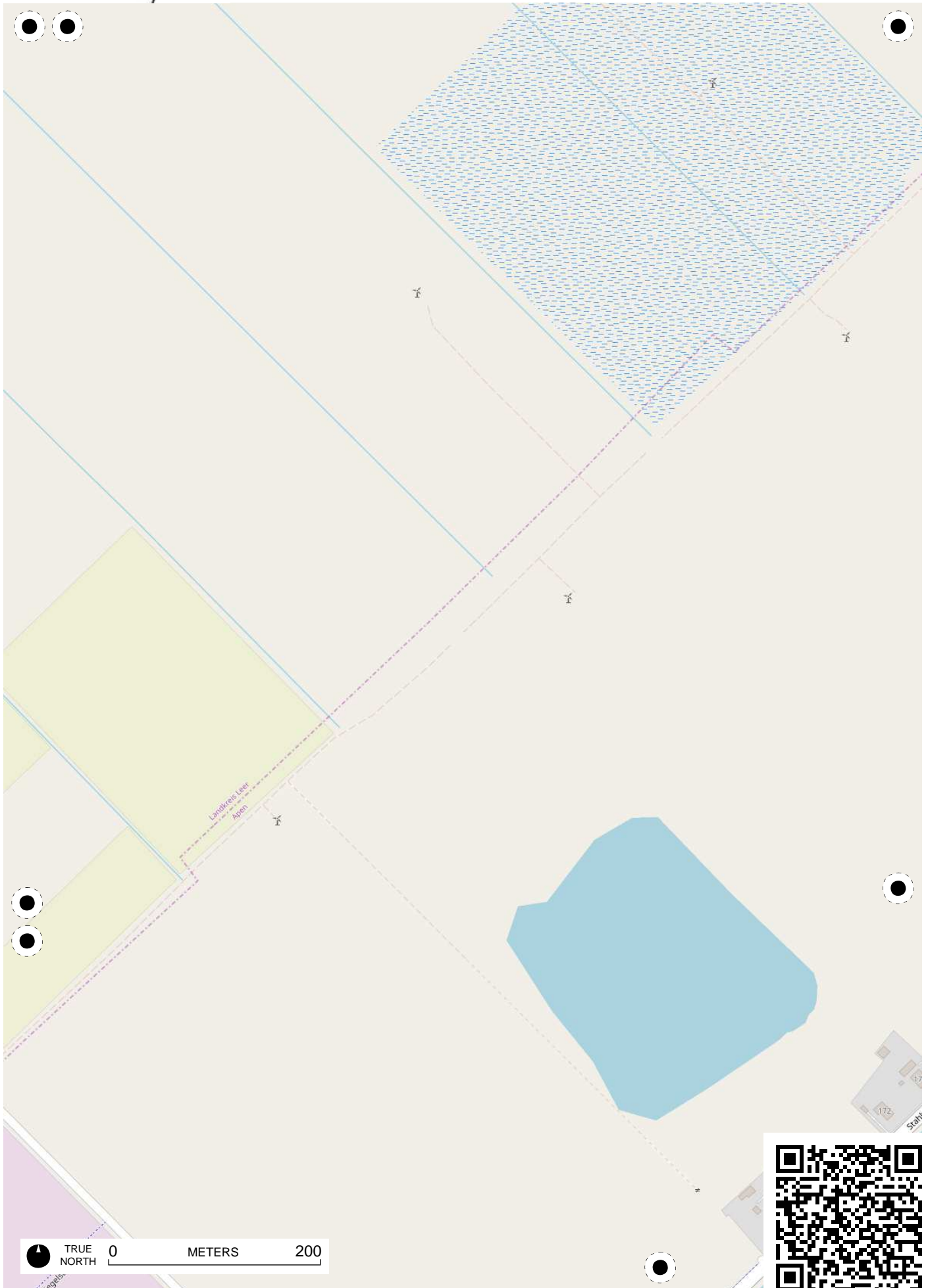




TRUE NORTH 0 METERS 200

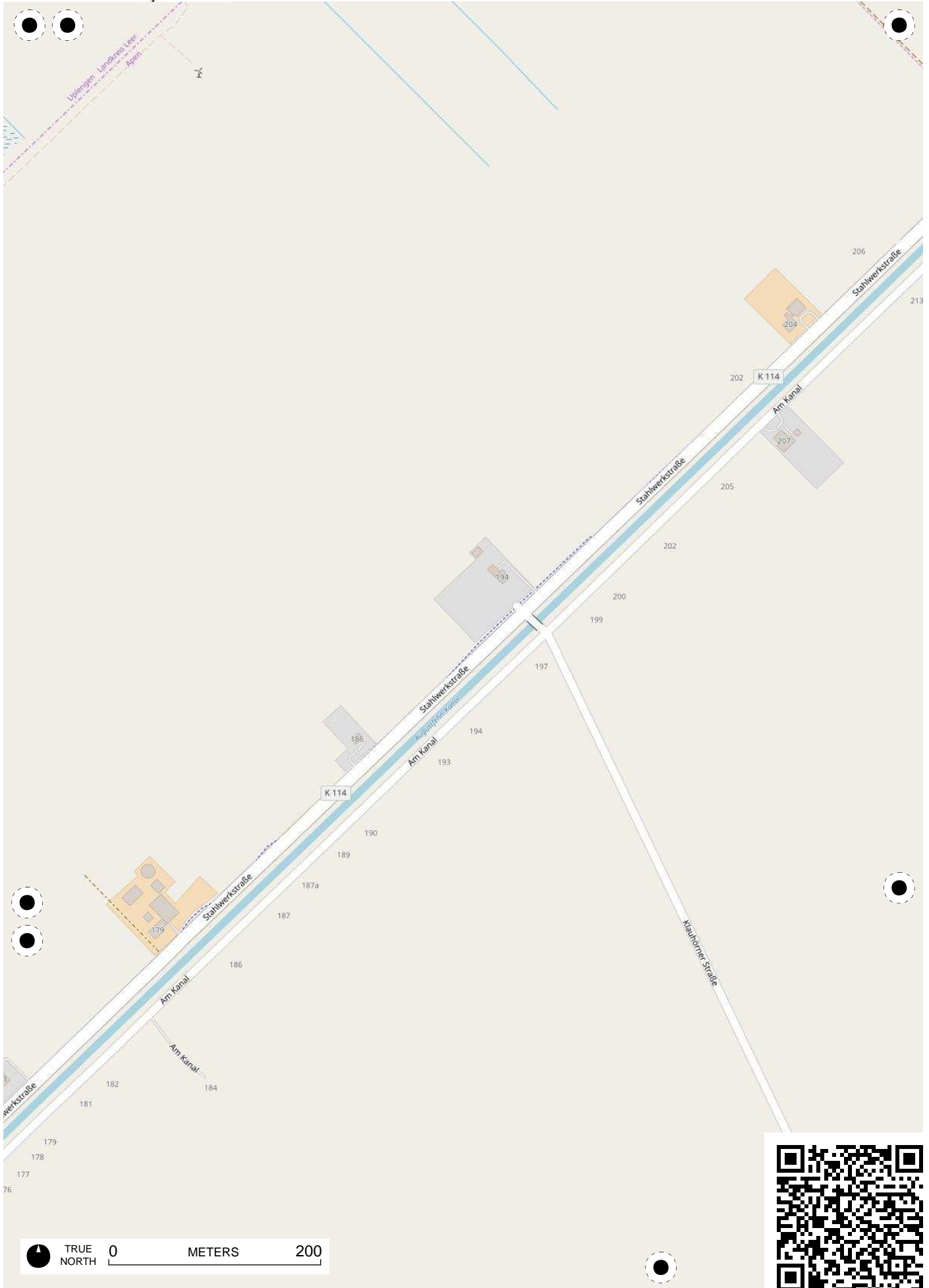


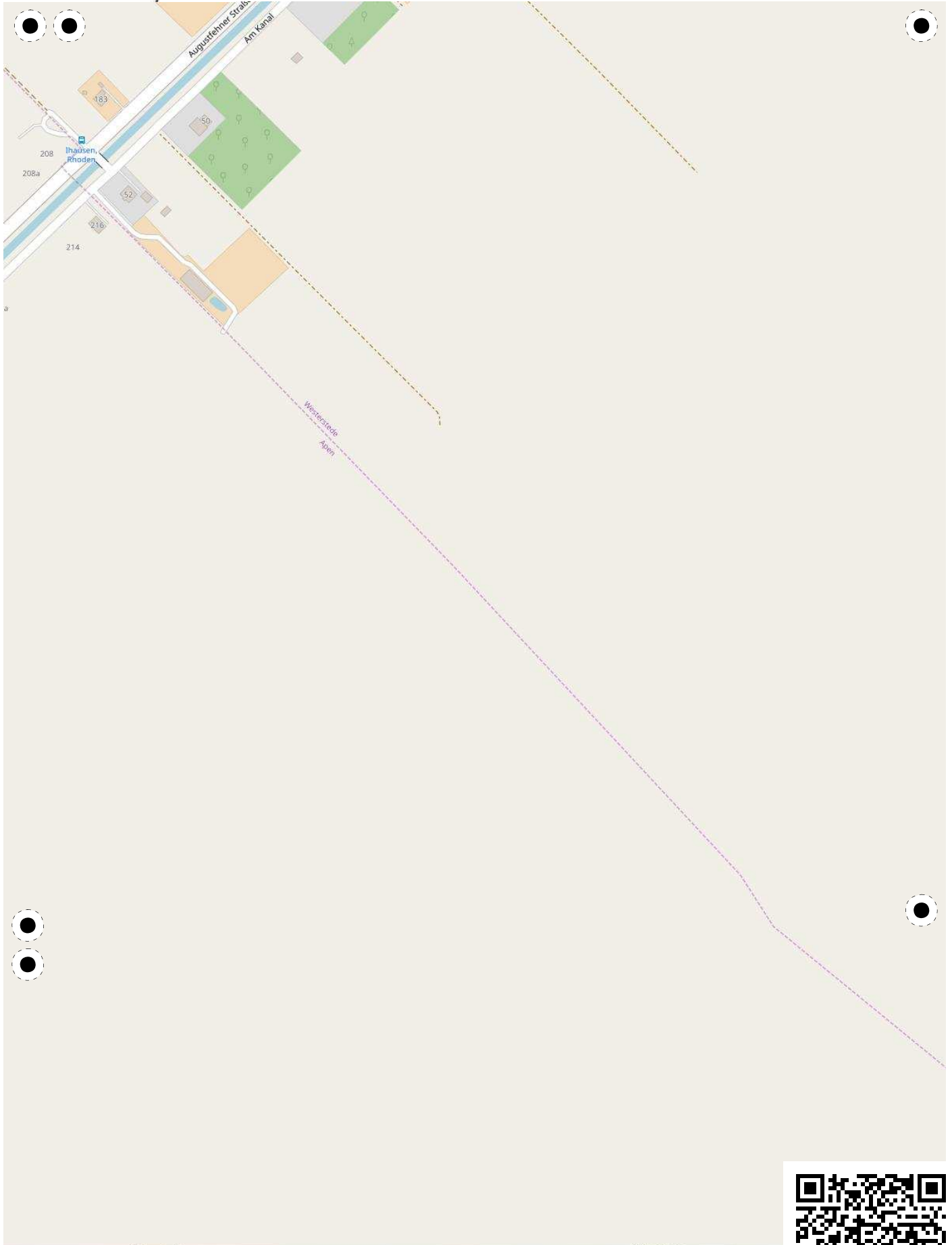




TRUE NORTH 0 METERS 200







Eichenstraße

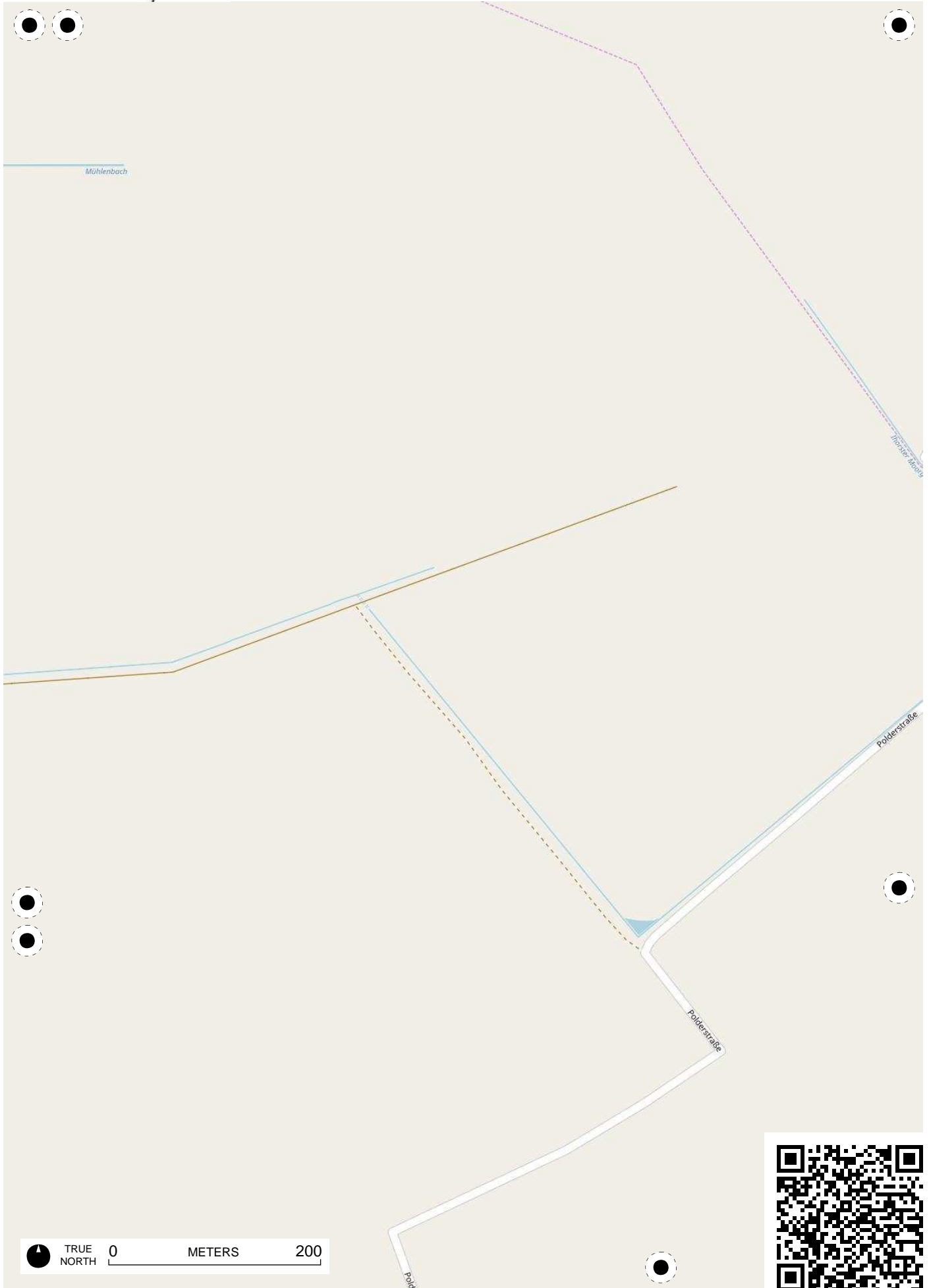
Eichenstraße

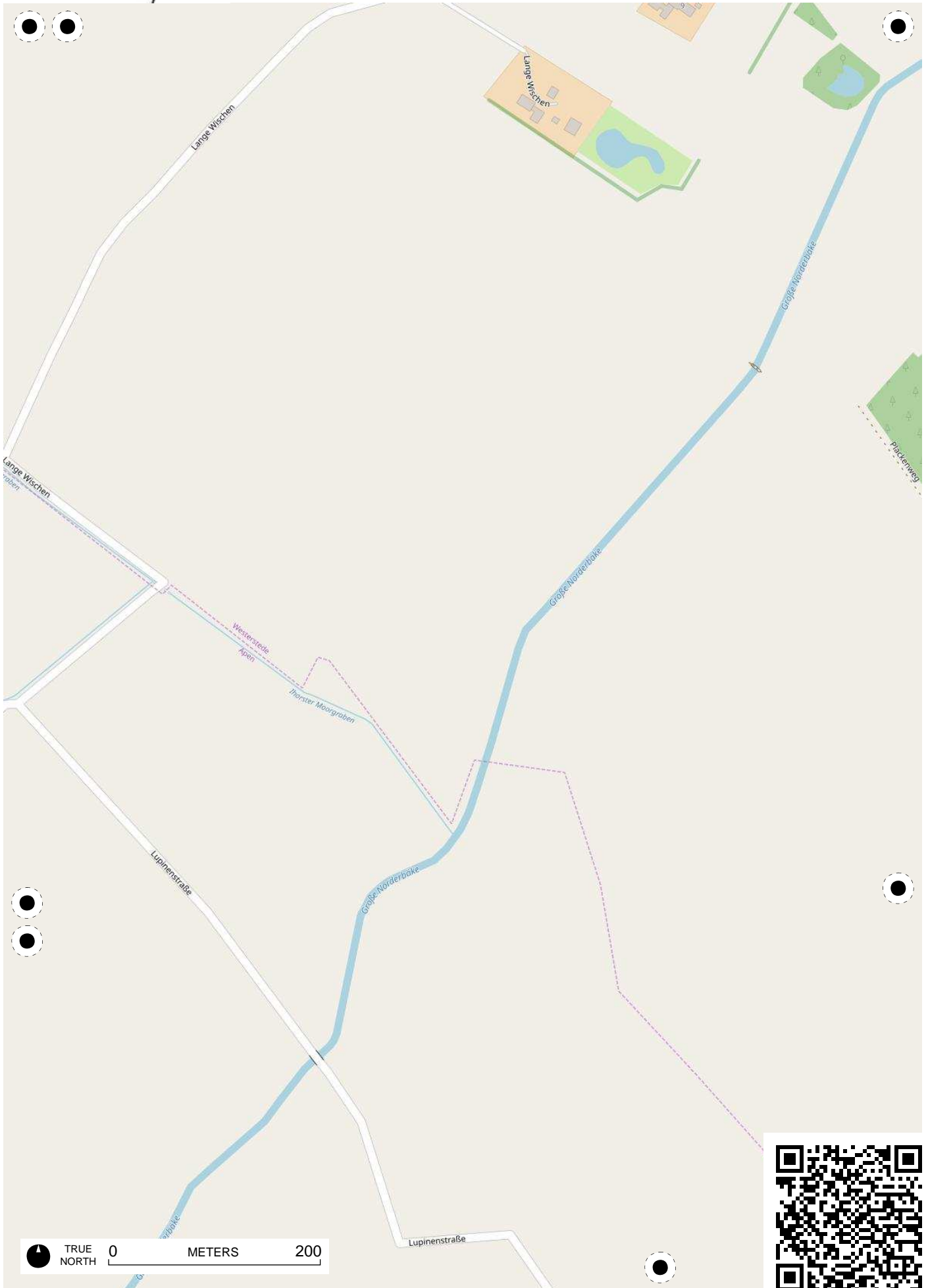


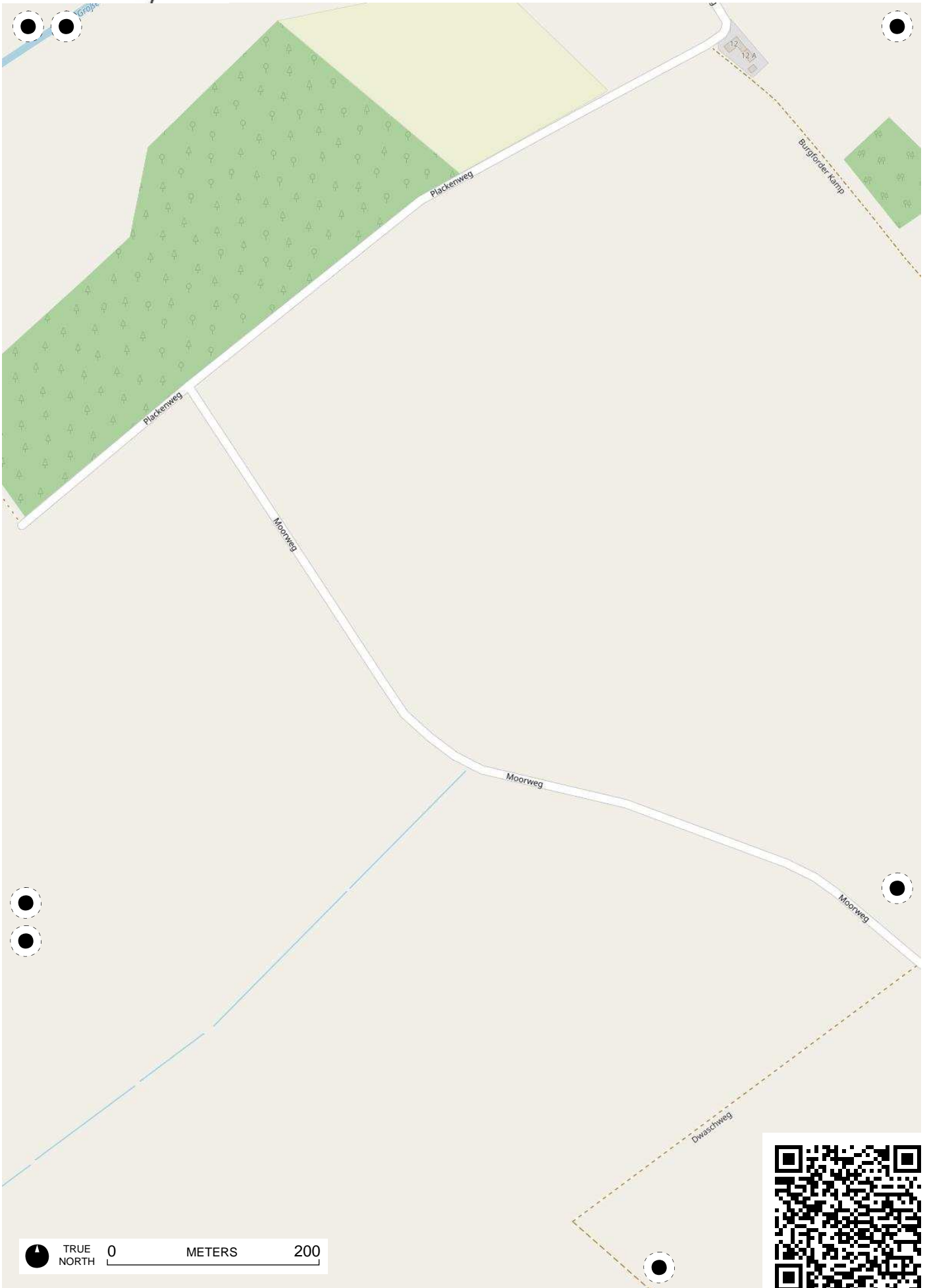
0 METERS 200

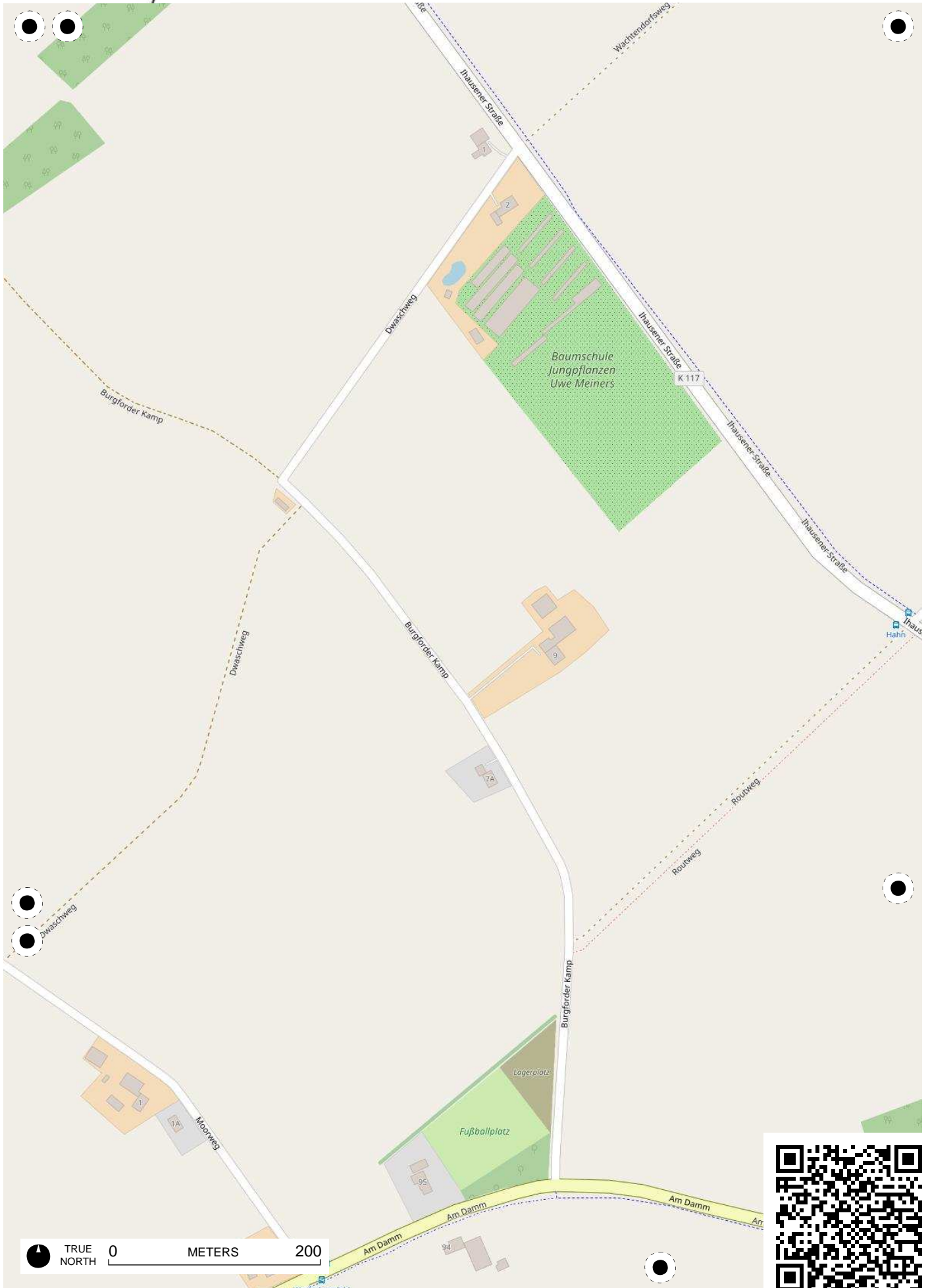


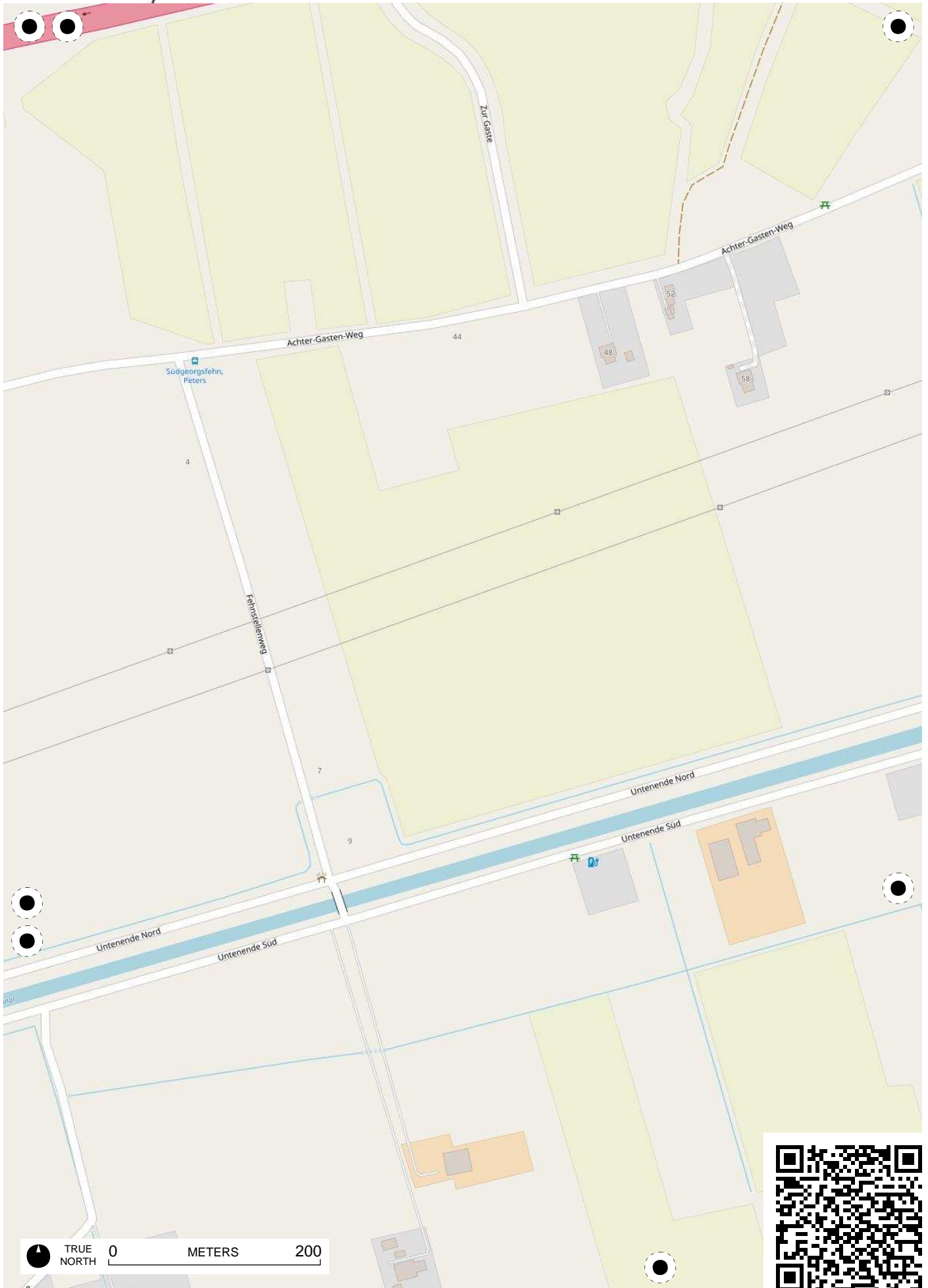


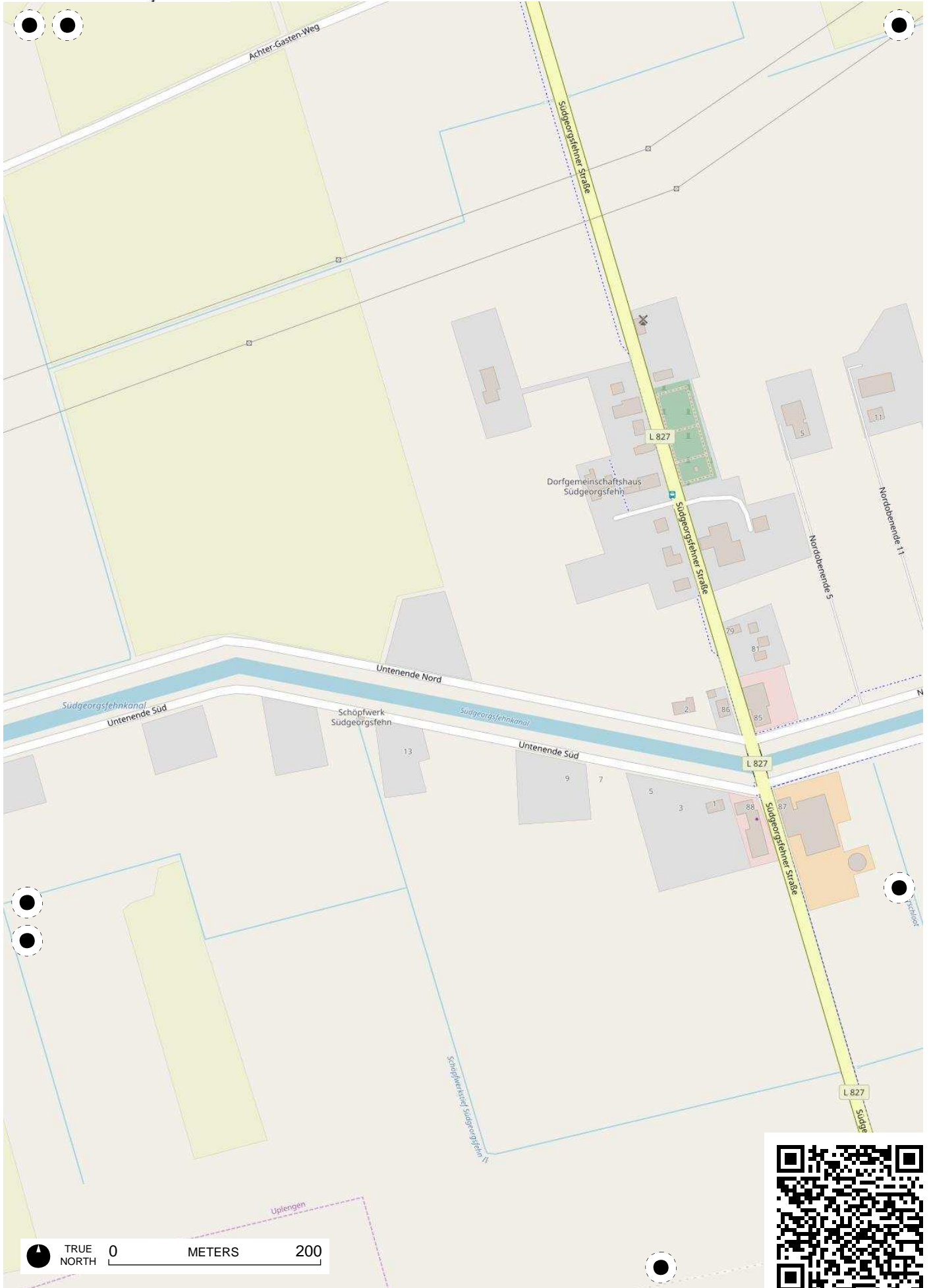


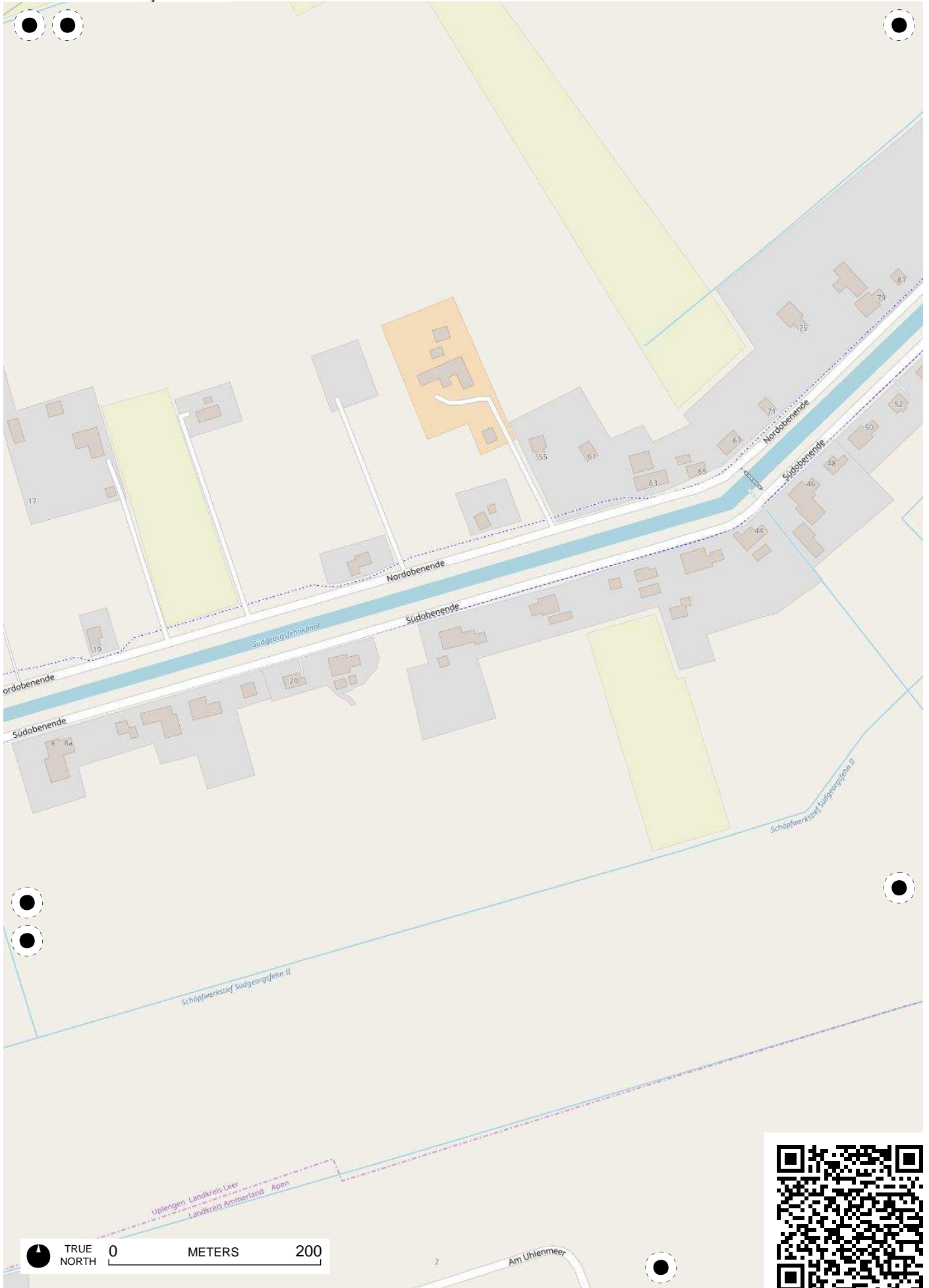






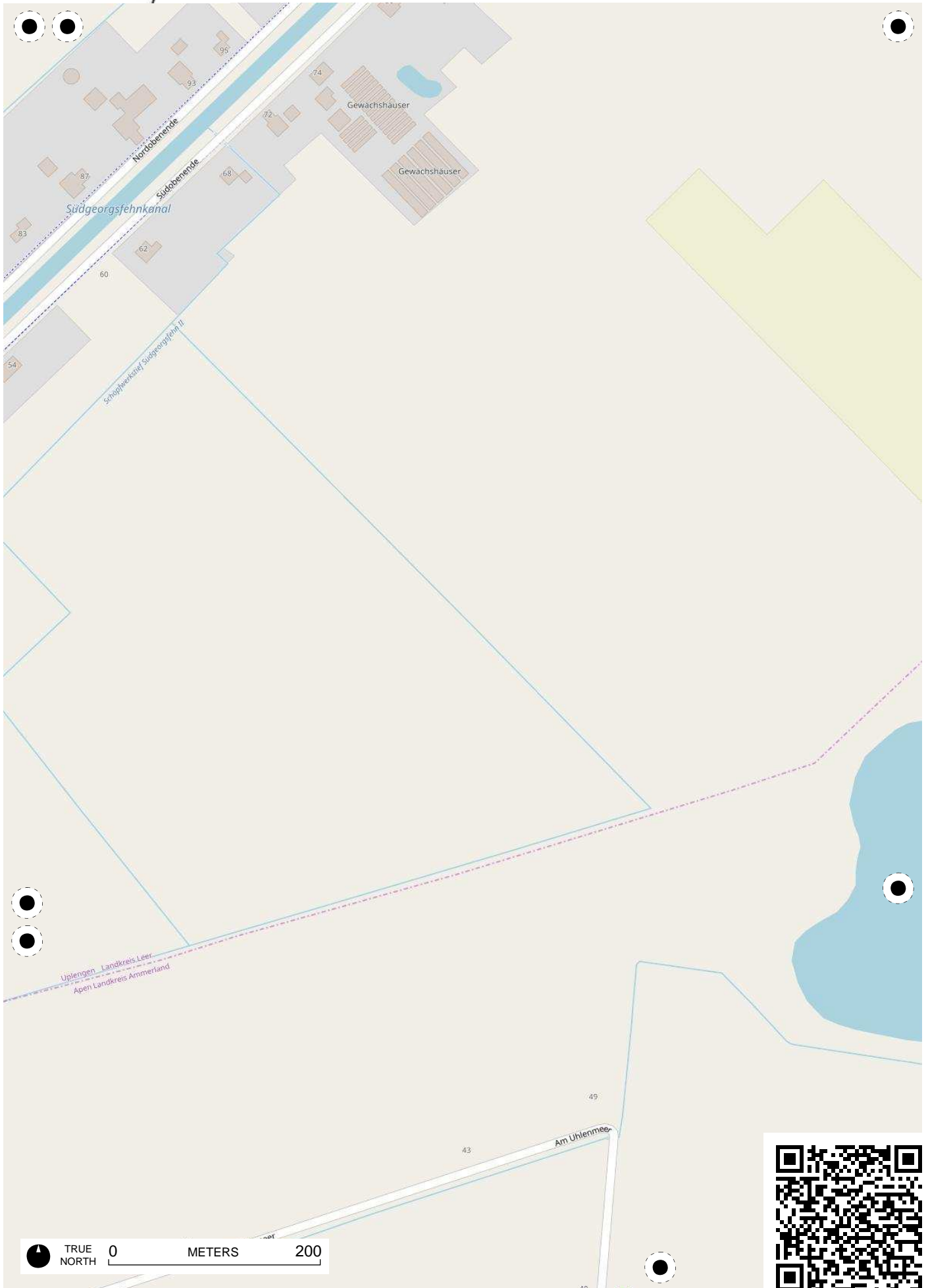


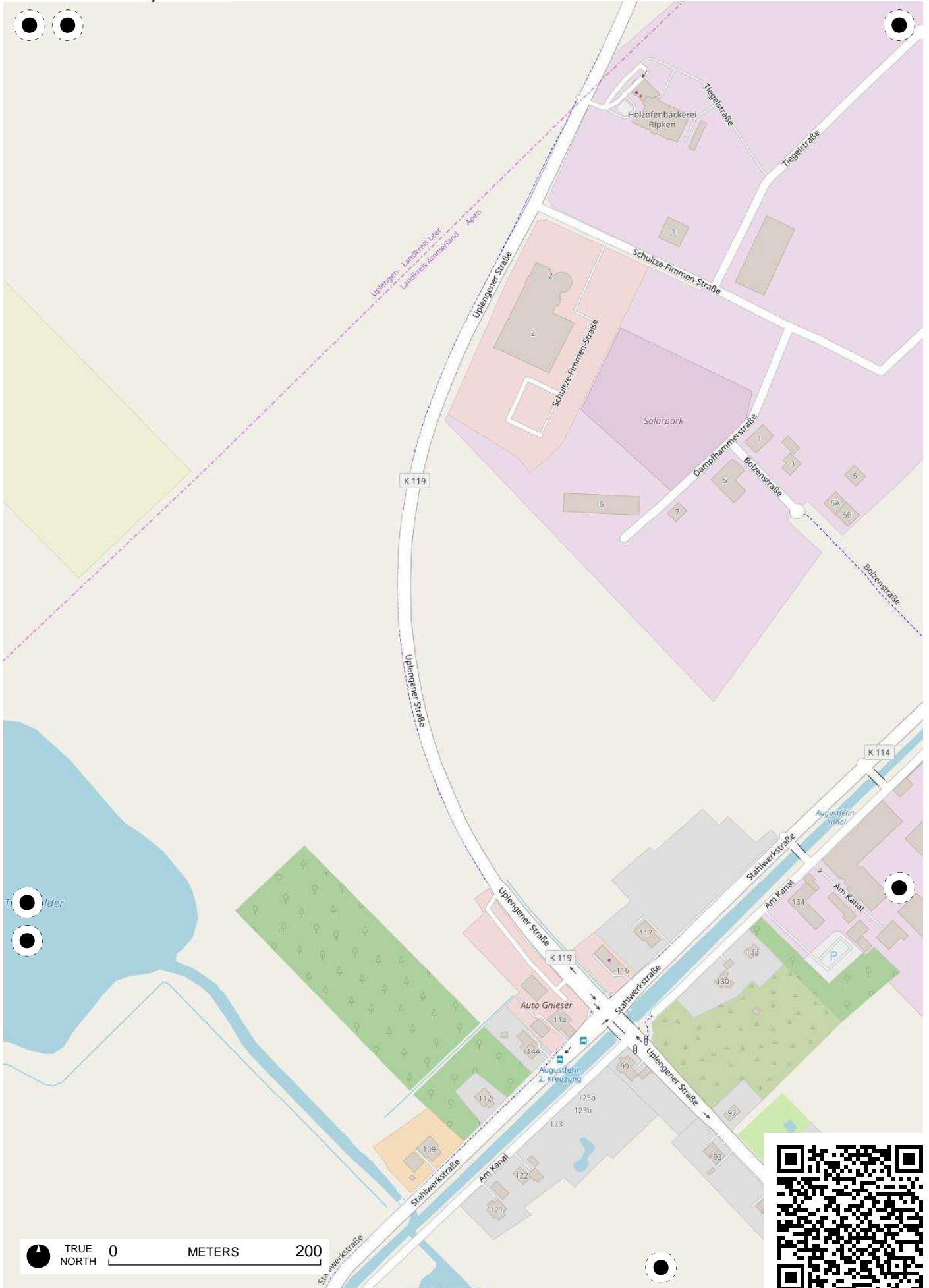




TRUE NORTH 0 METERS 200

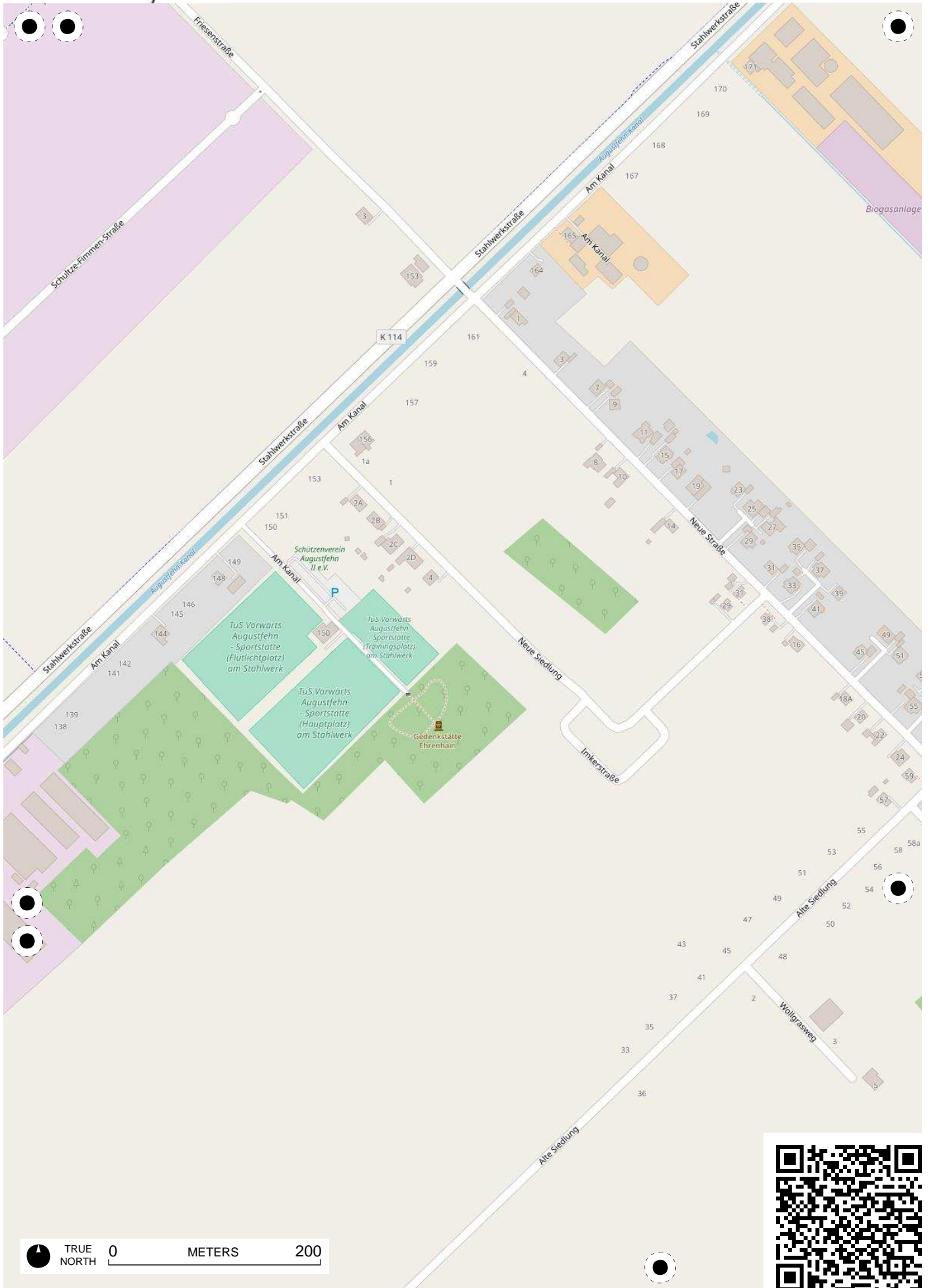


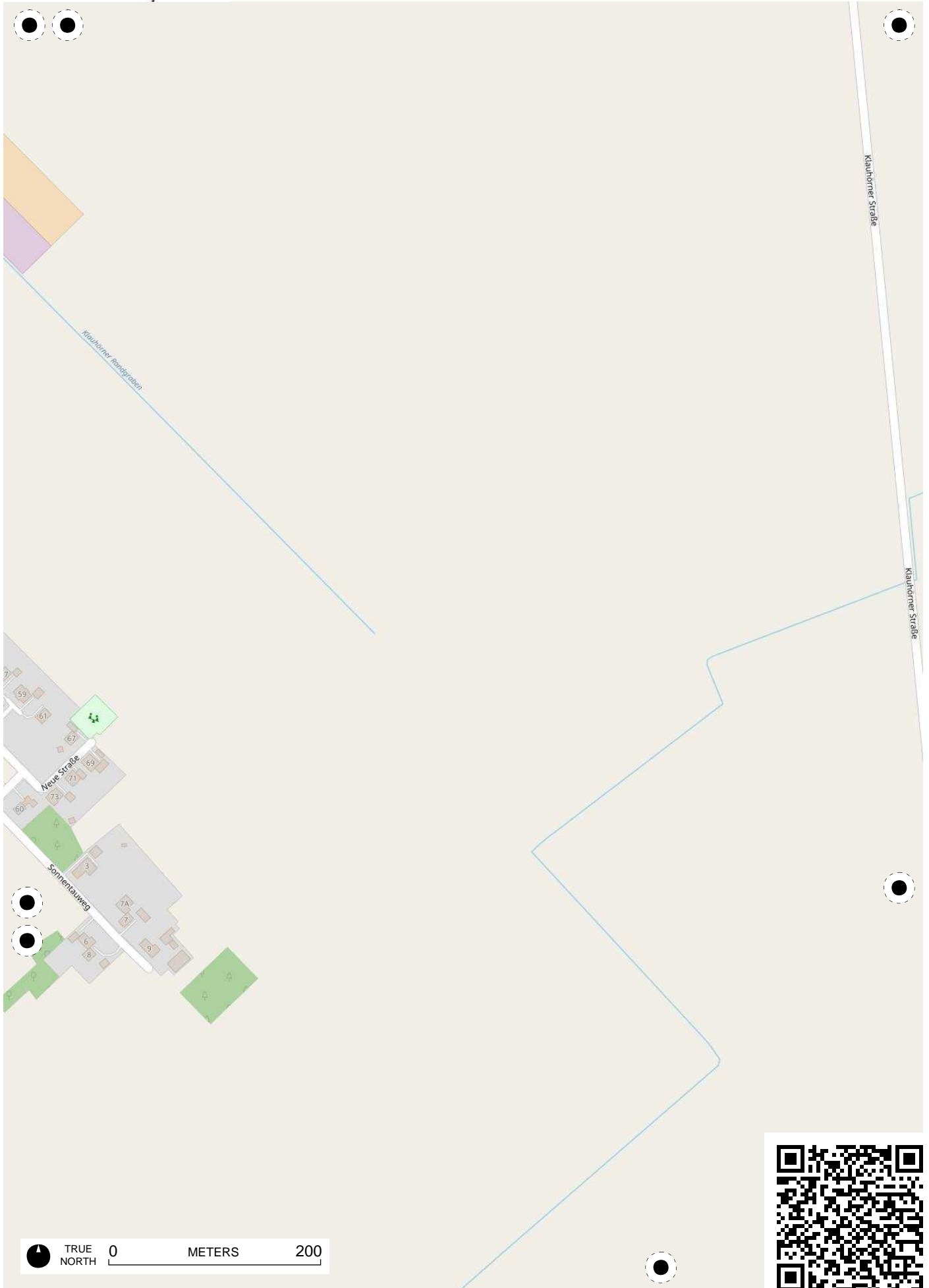




TRUE NORTH 0 METERS 200

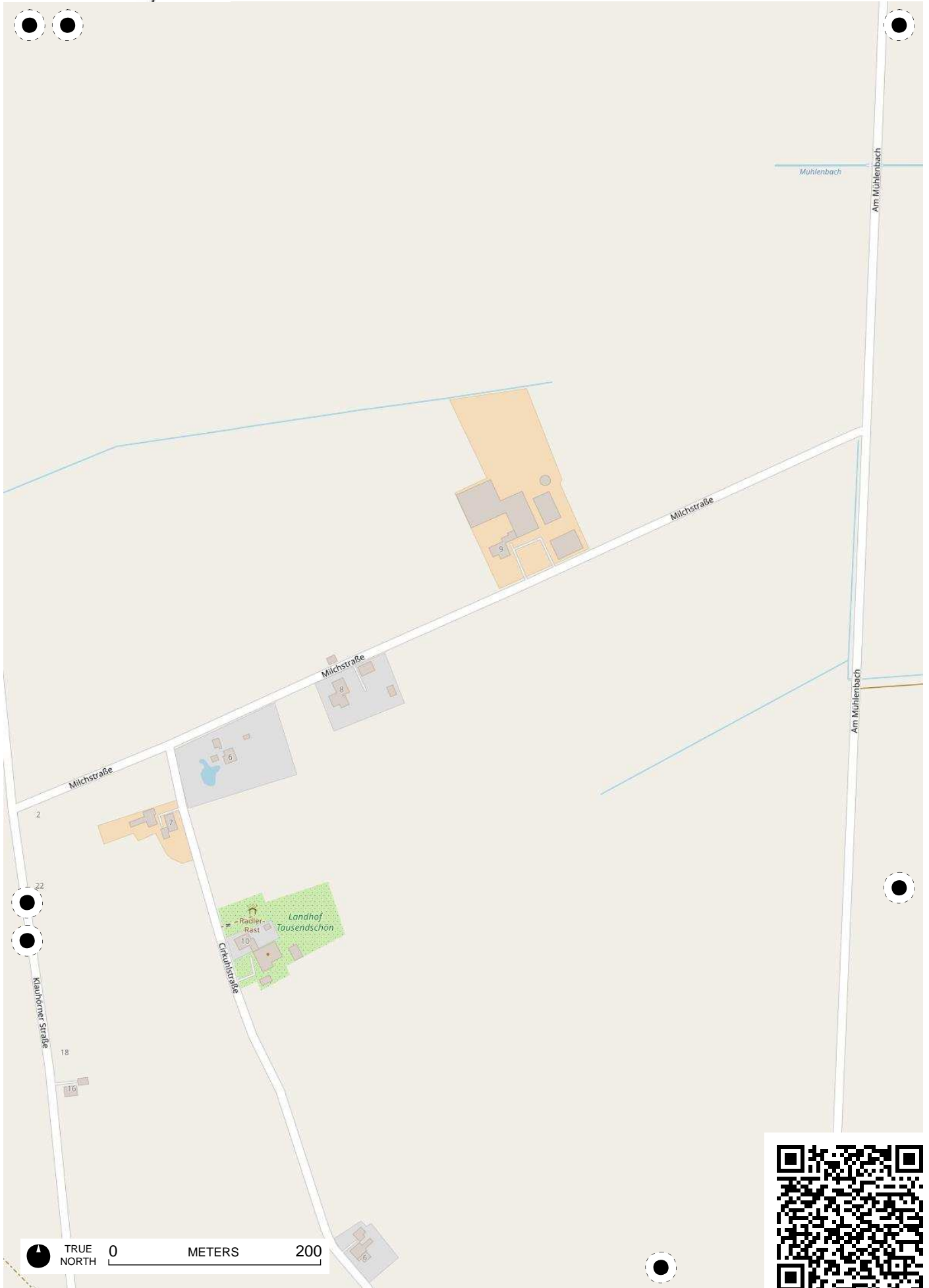


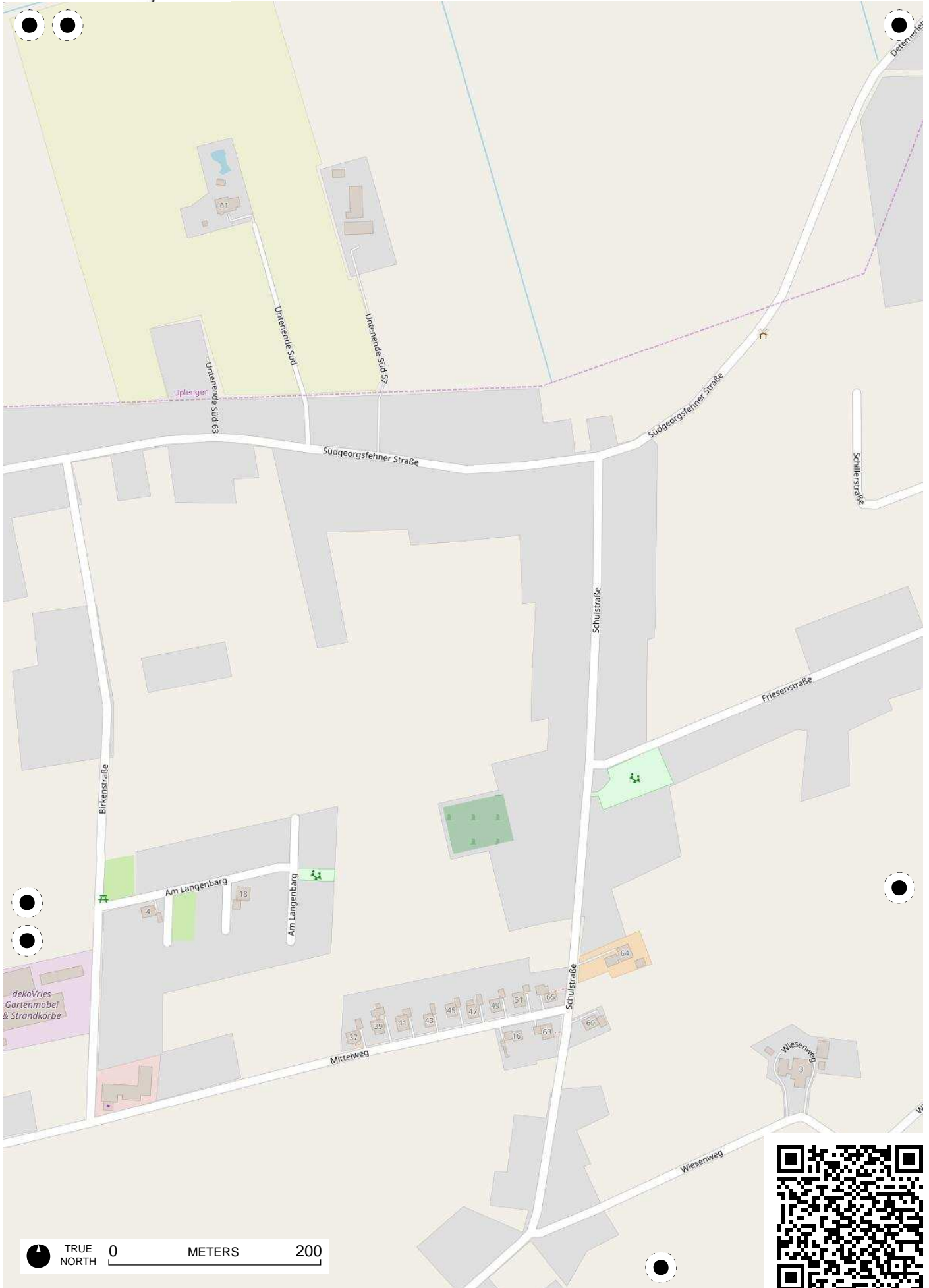


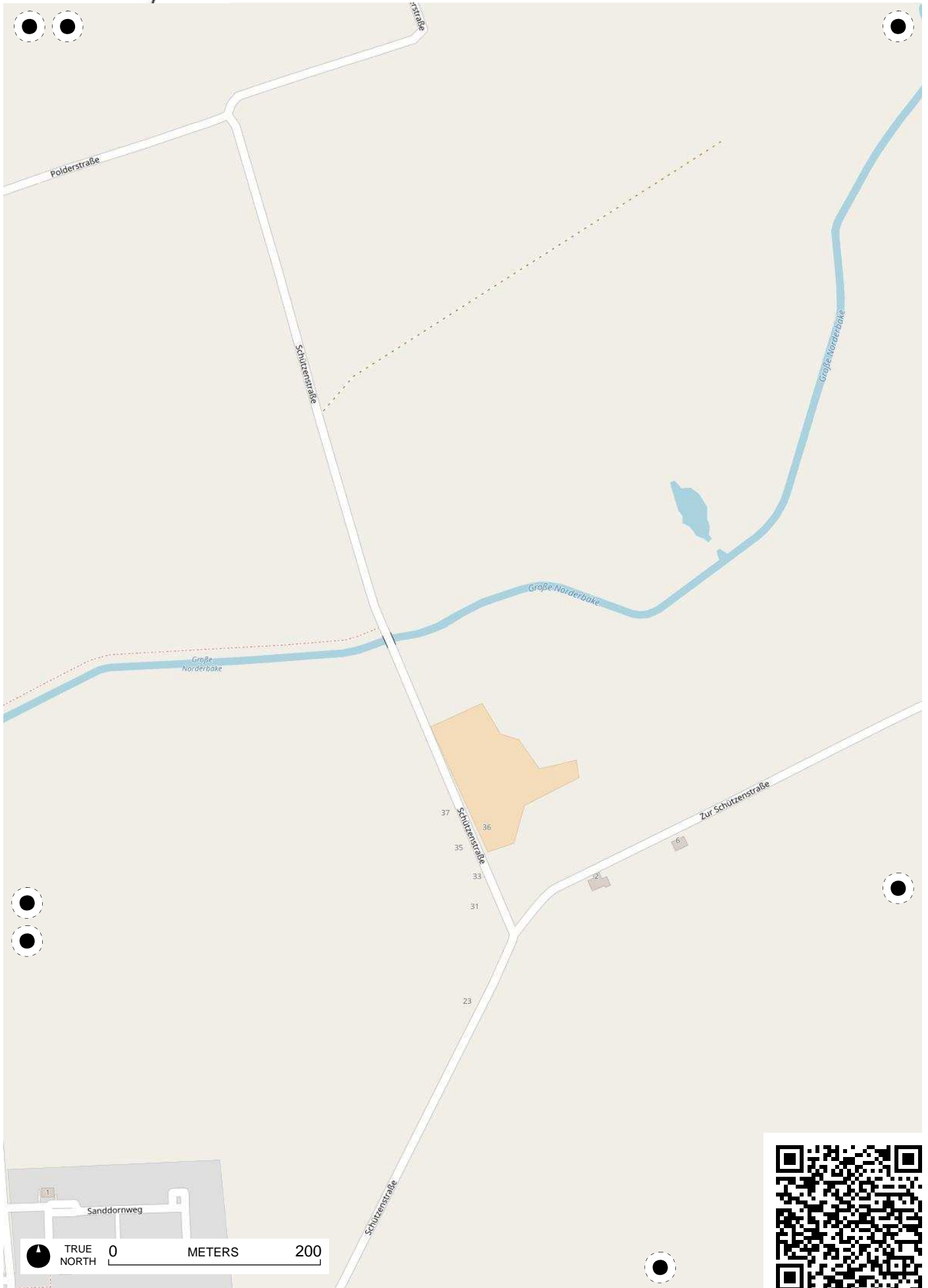


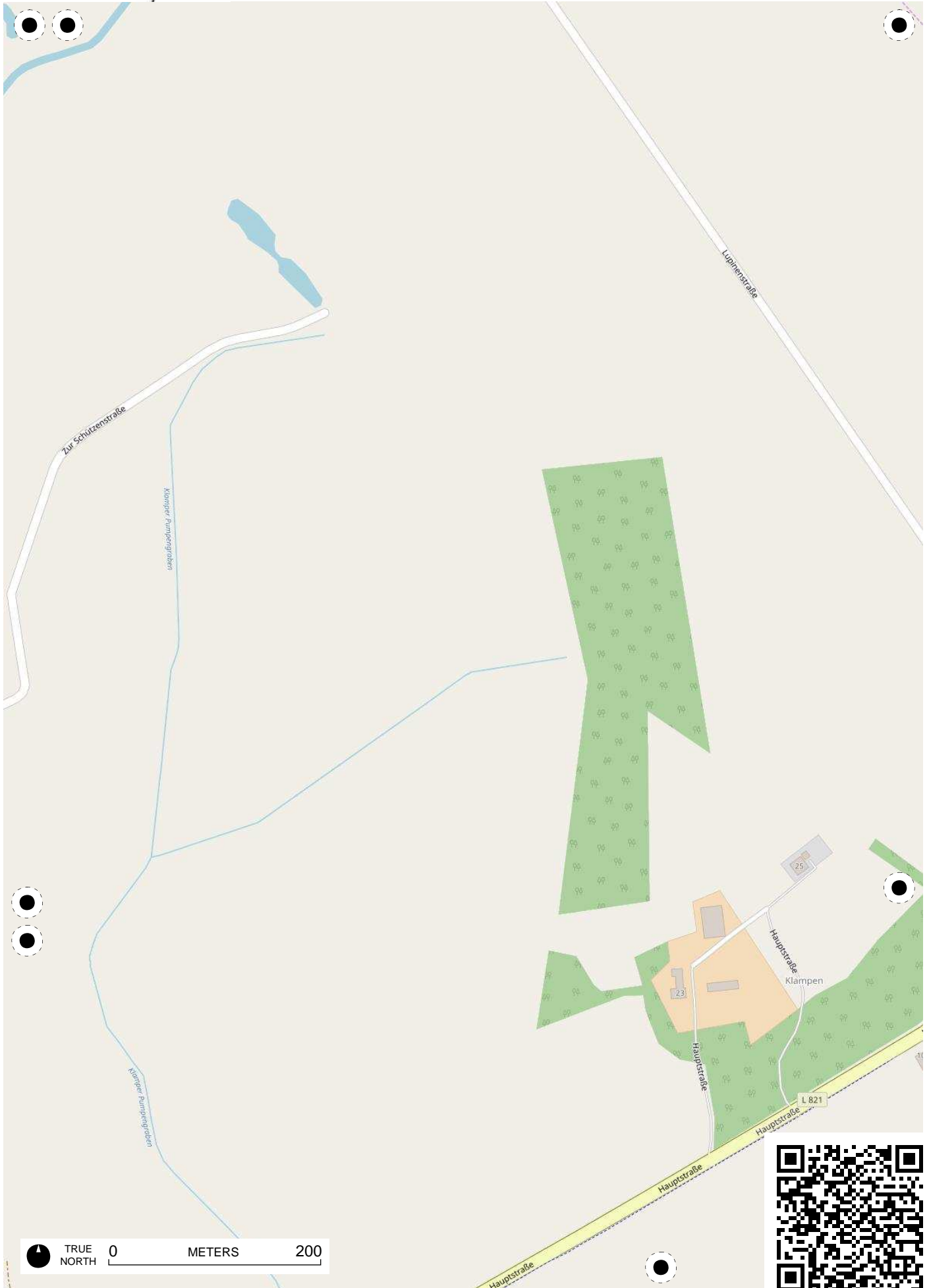
TRUE NORTH 0 METERS 200

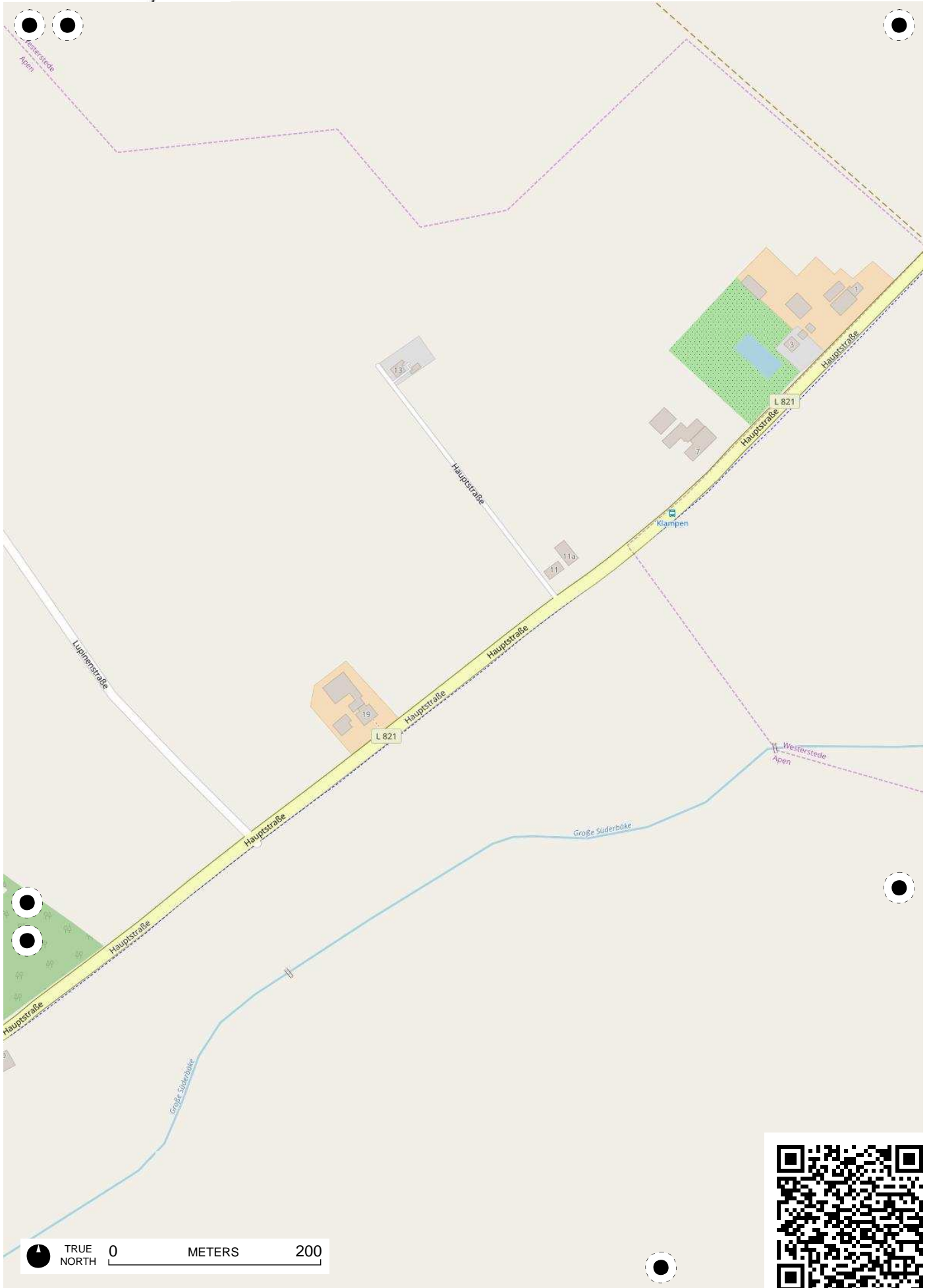








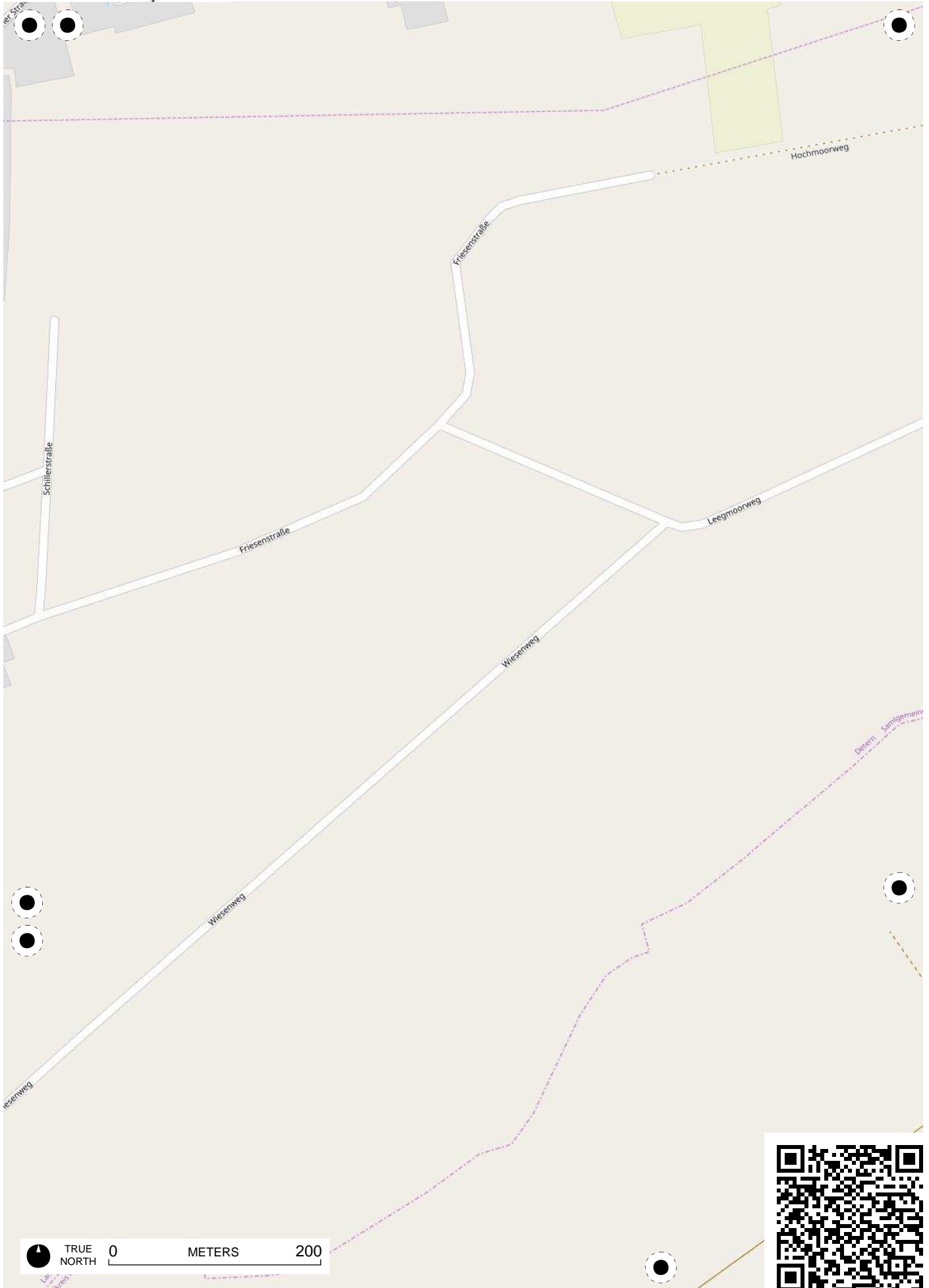




TRUE NORTH 0 METERS 200

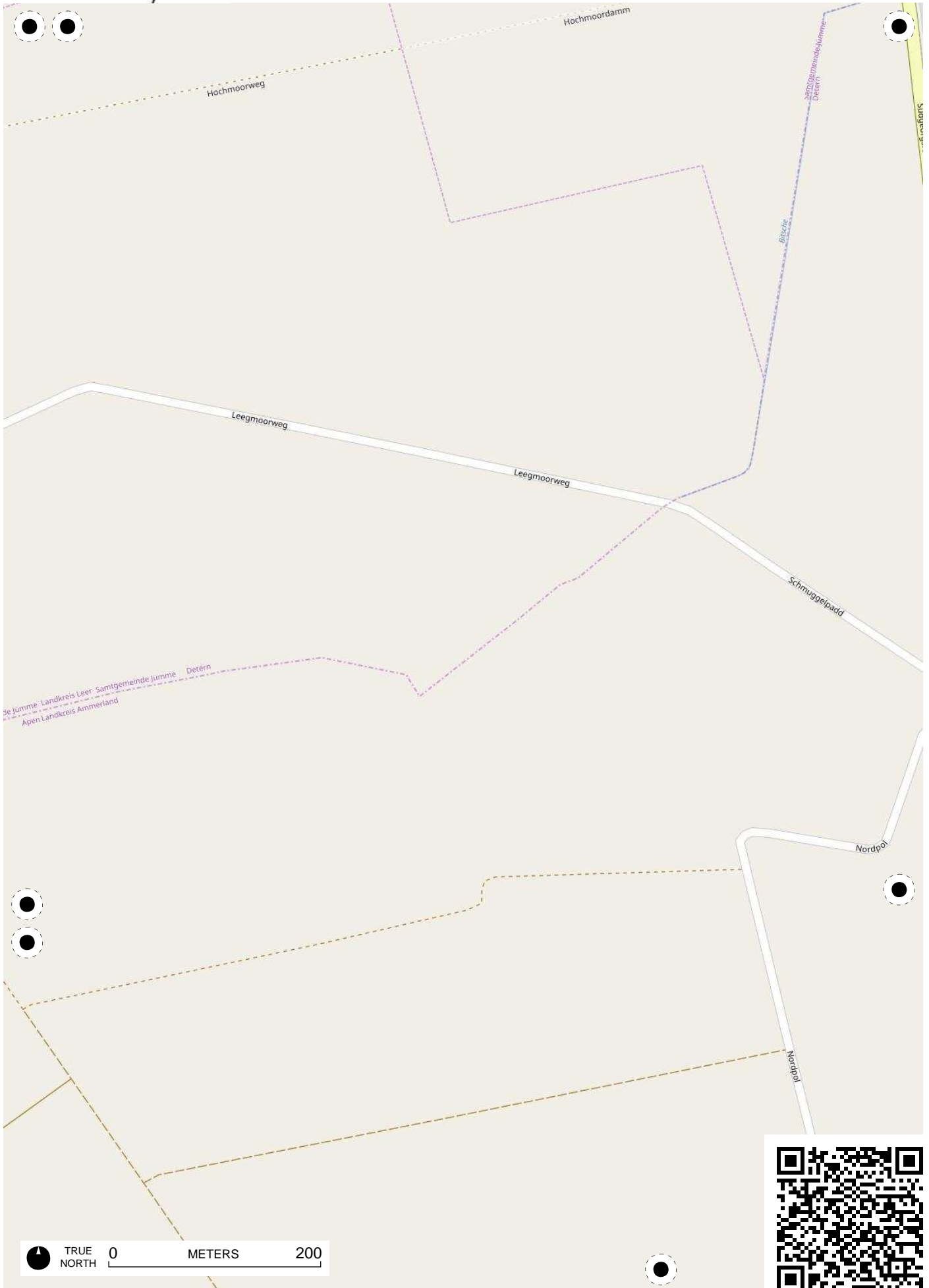


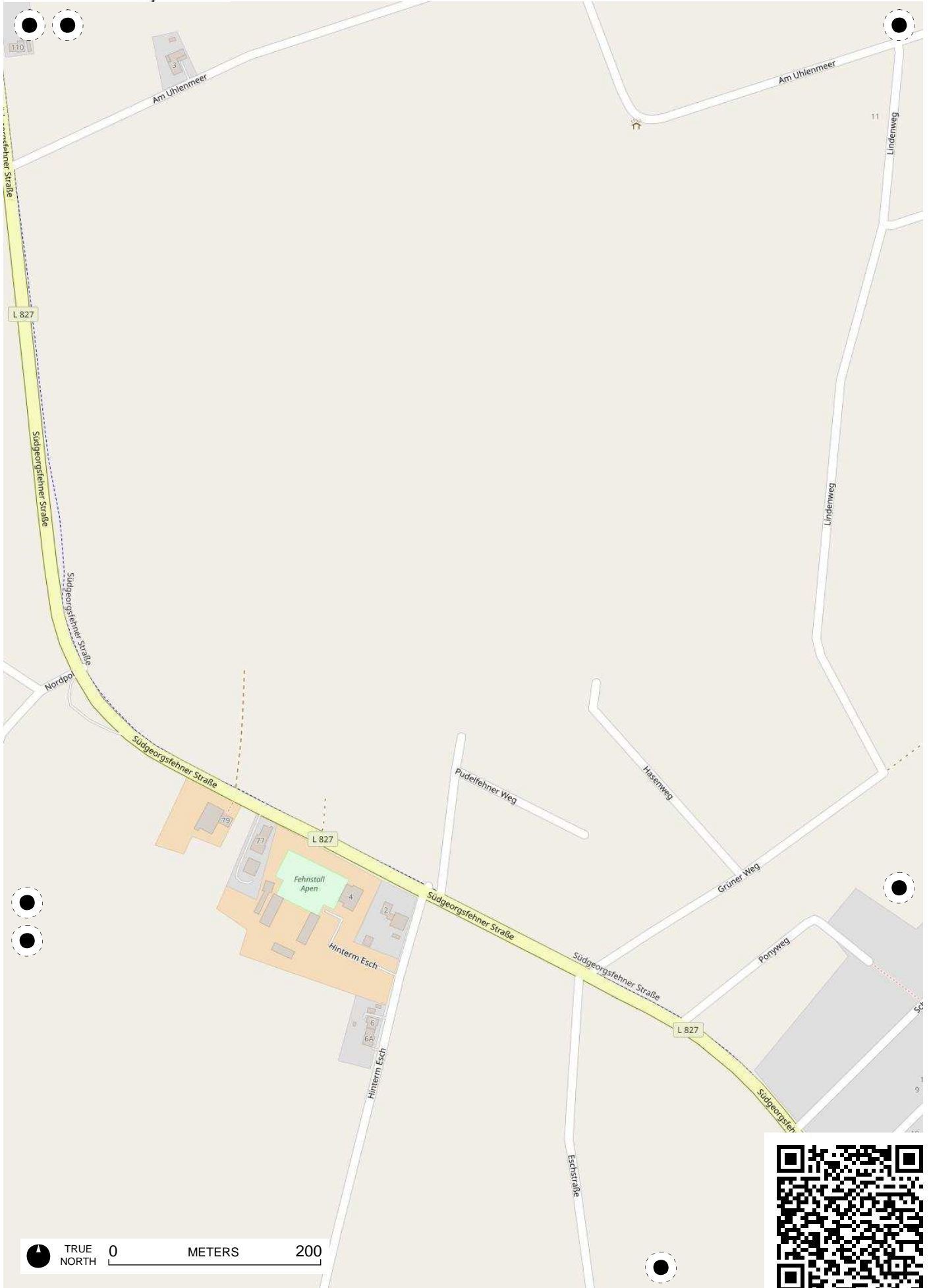




TRUE NORTH 0 METERS 200

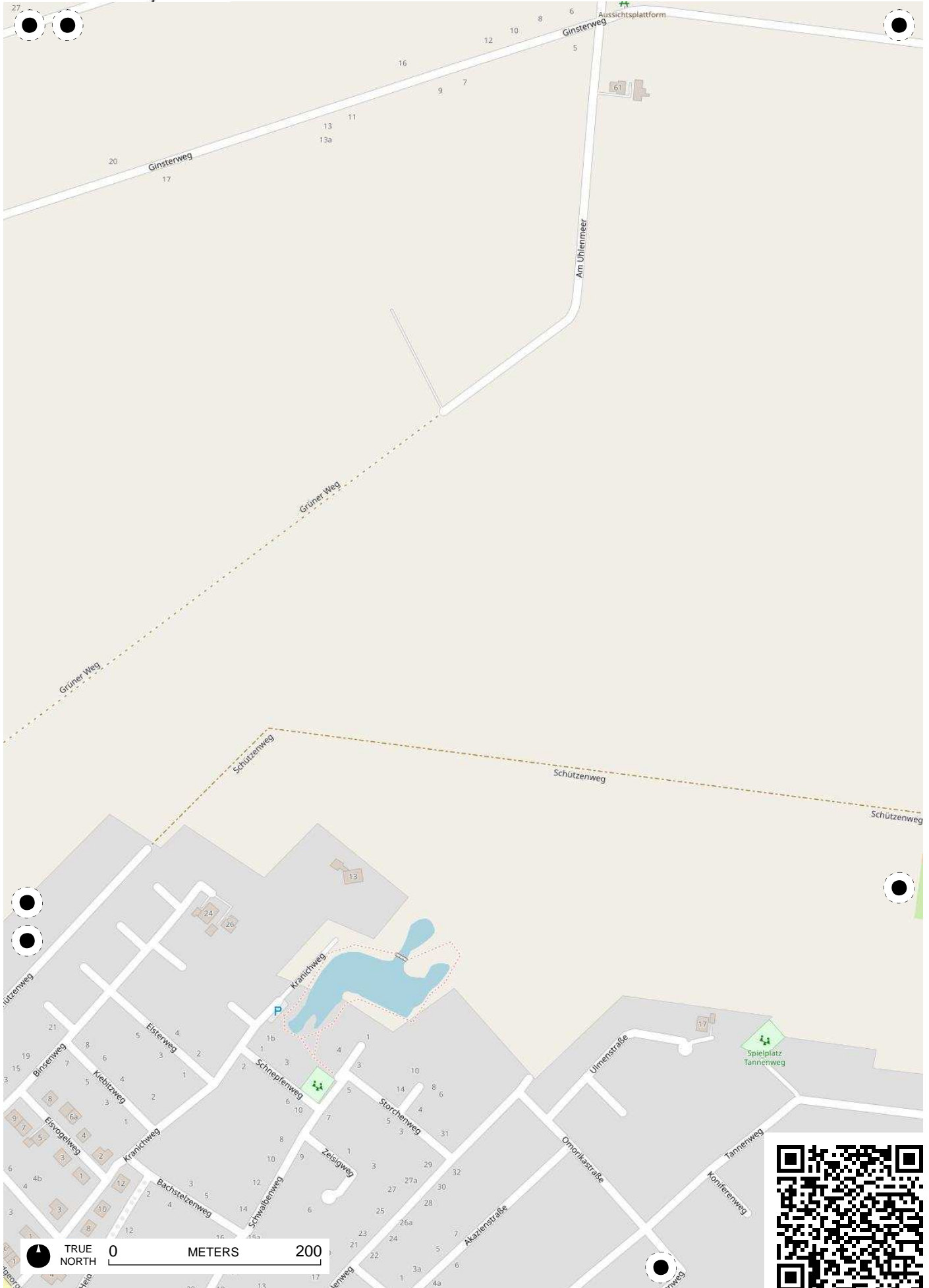


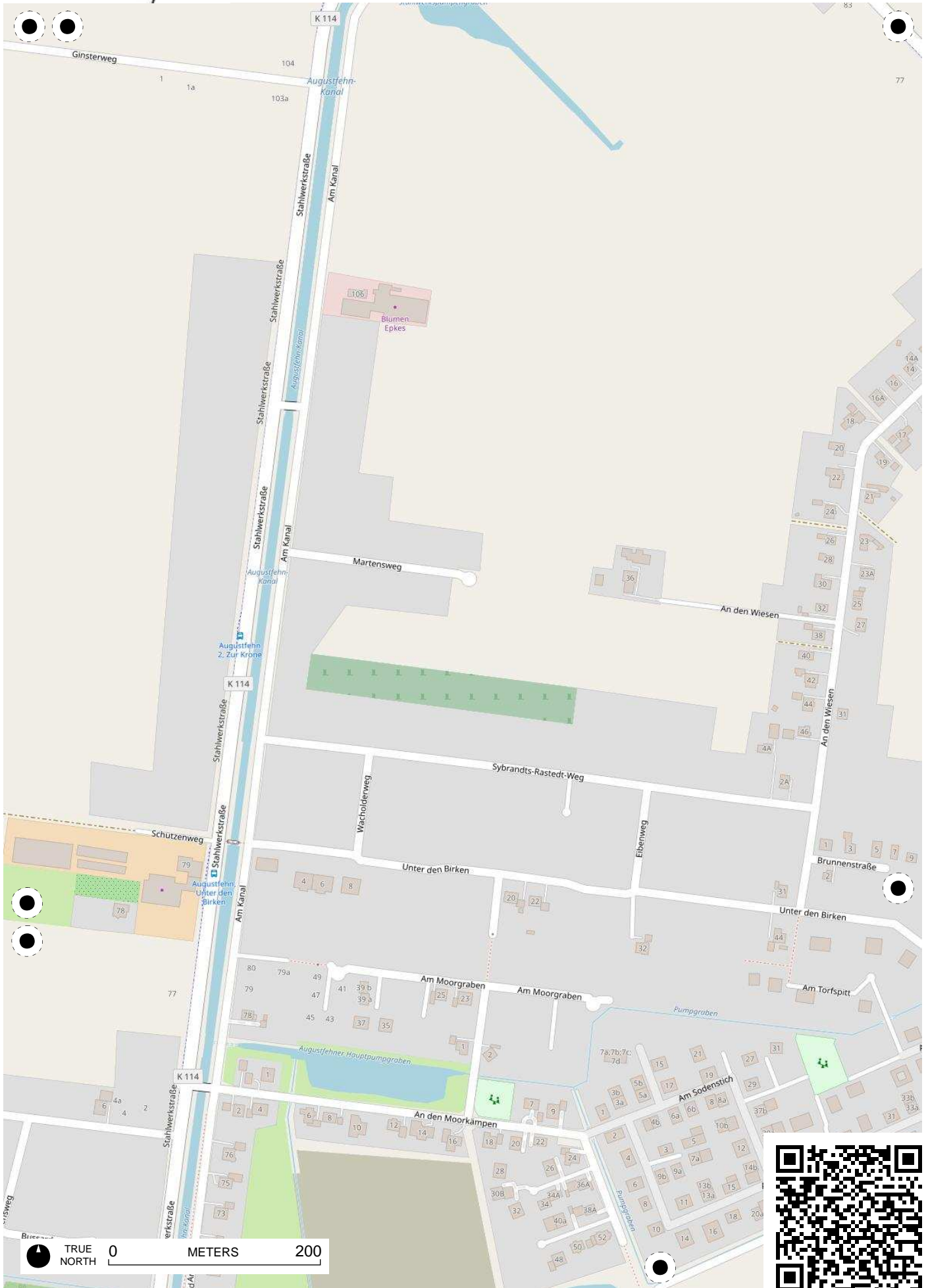


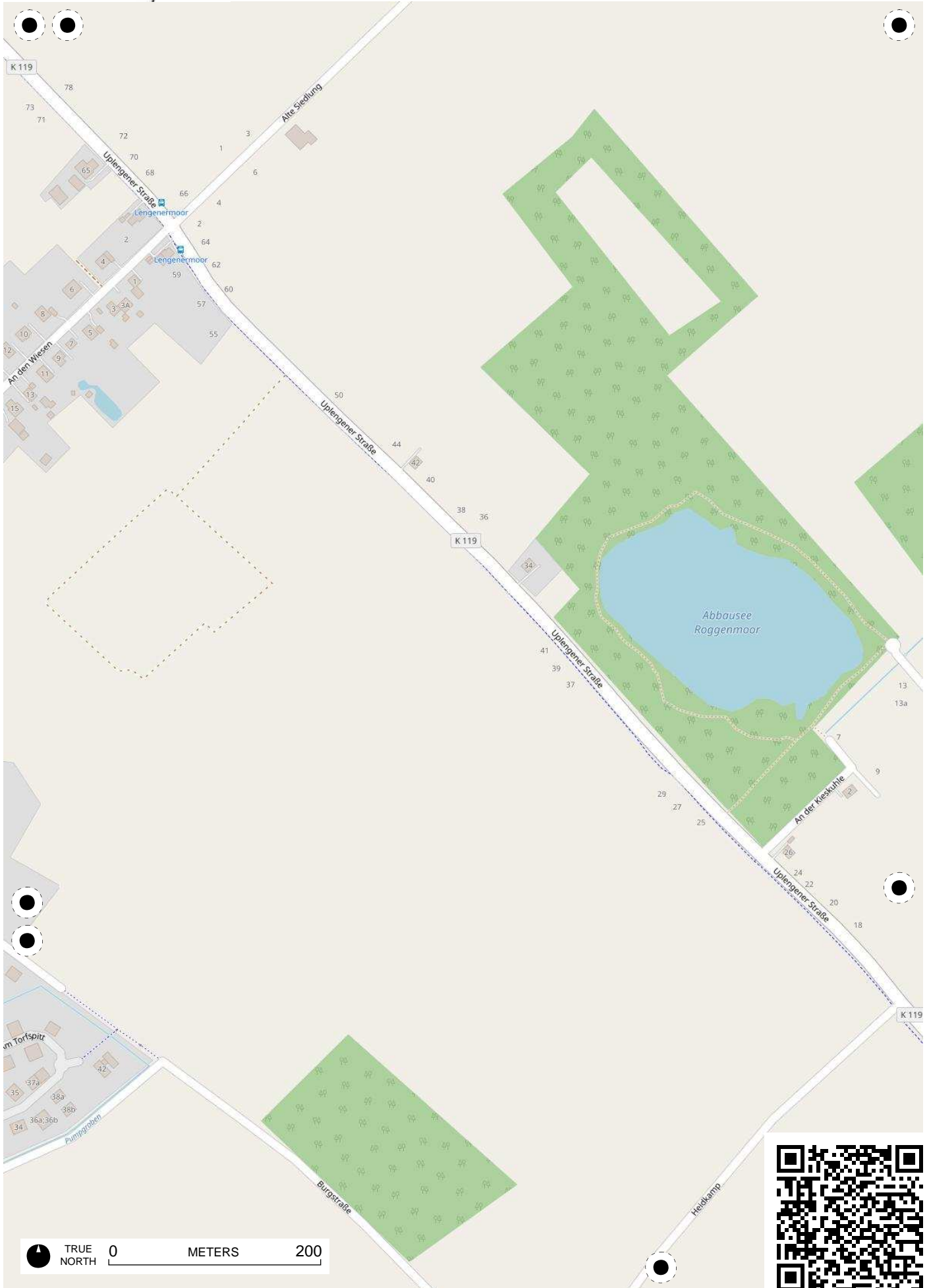


TRUE NORTH 0 METERS 200



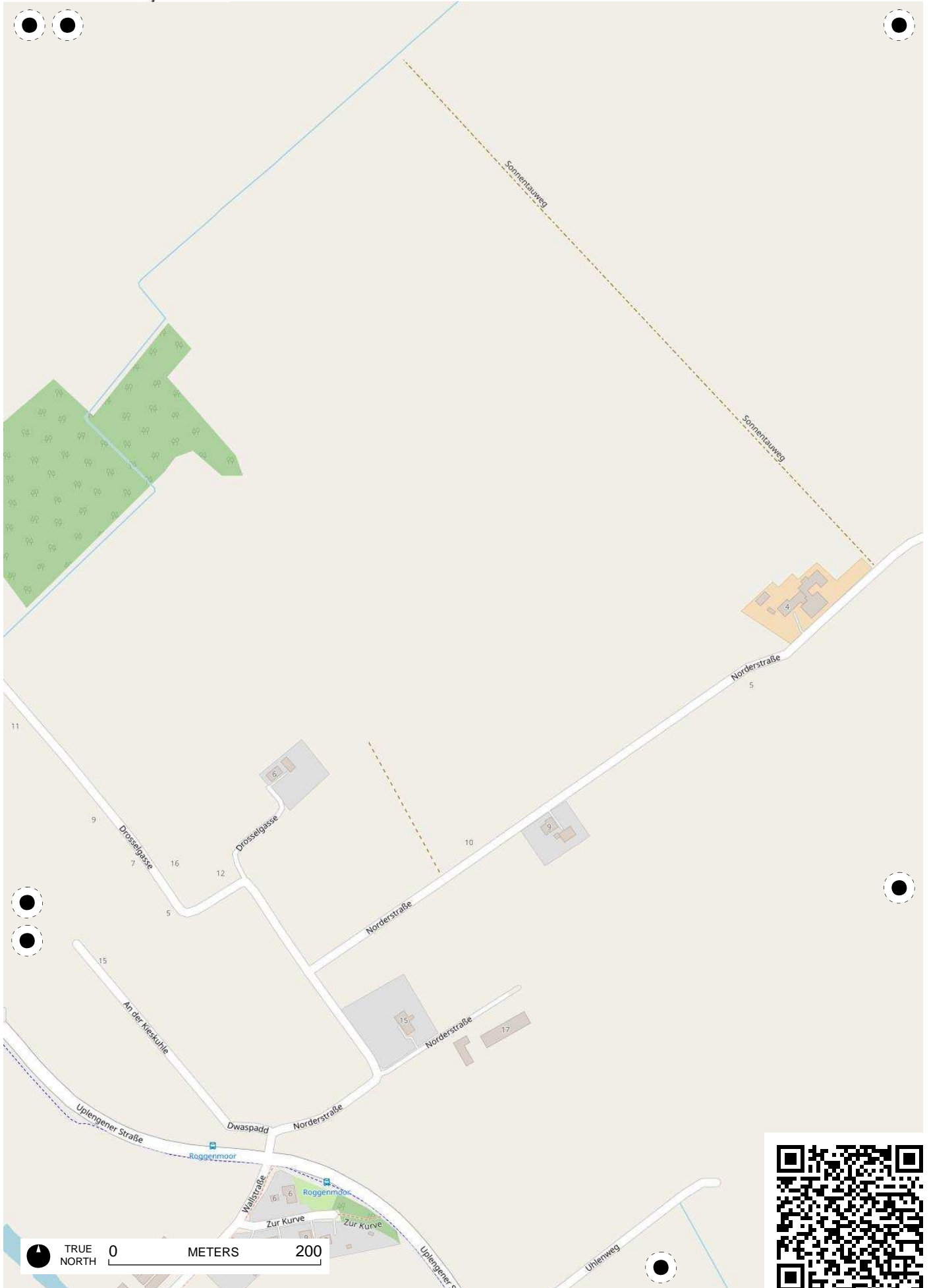


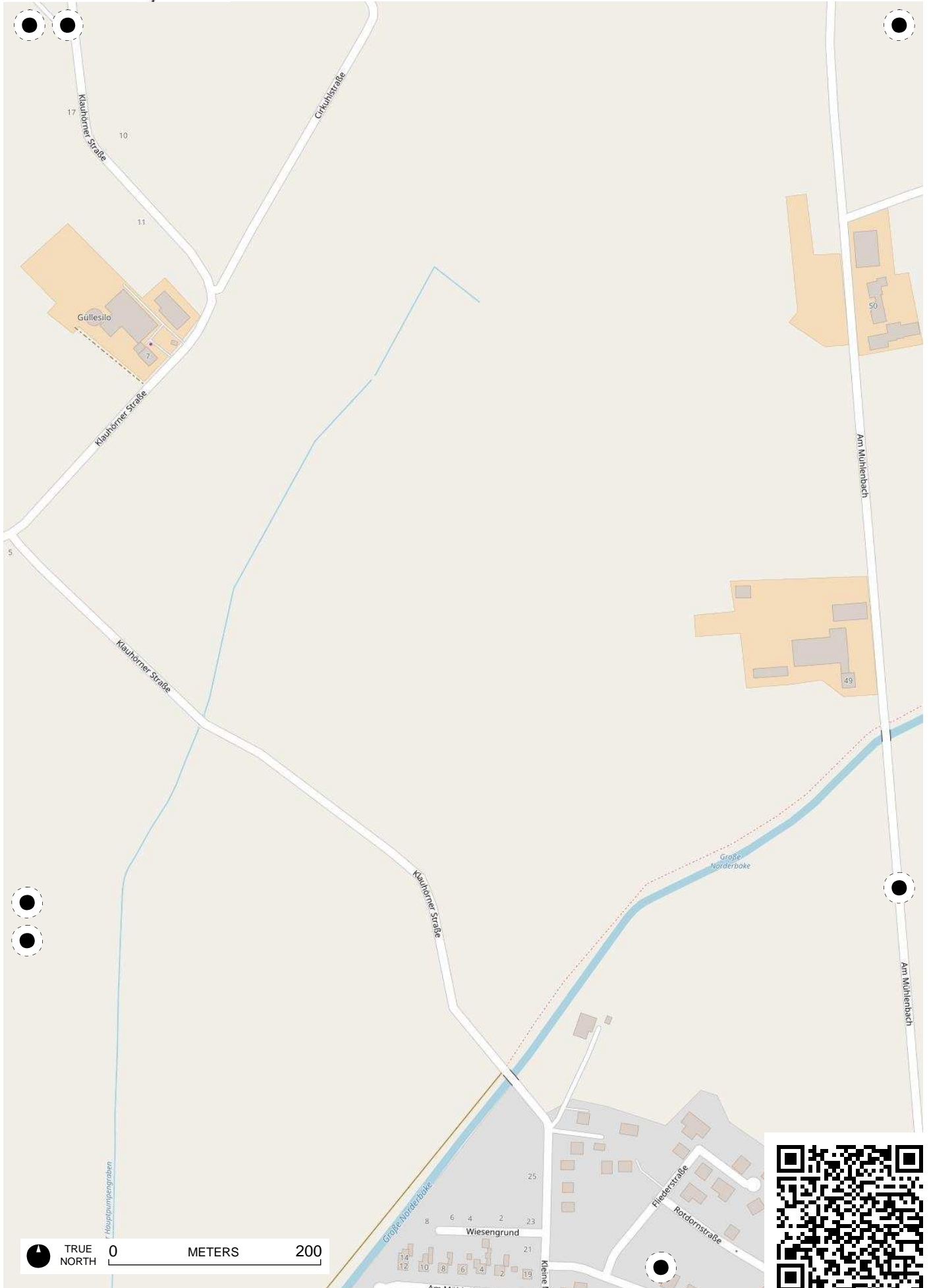




TRUE NORTH 0 METERS 200

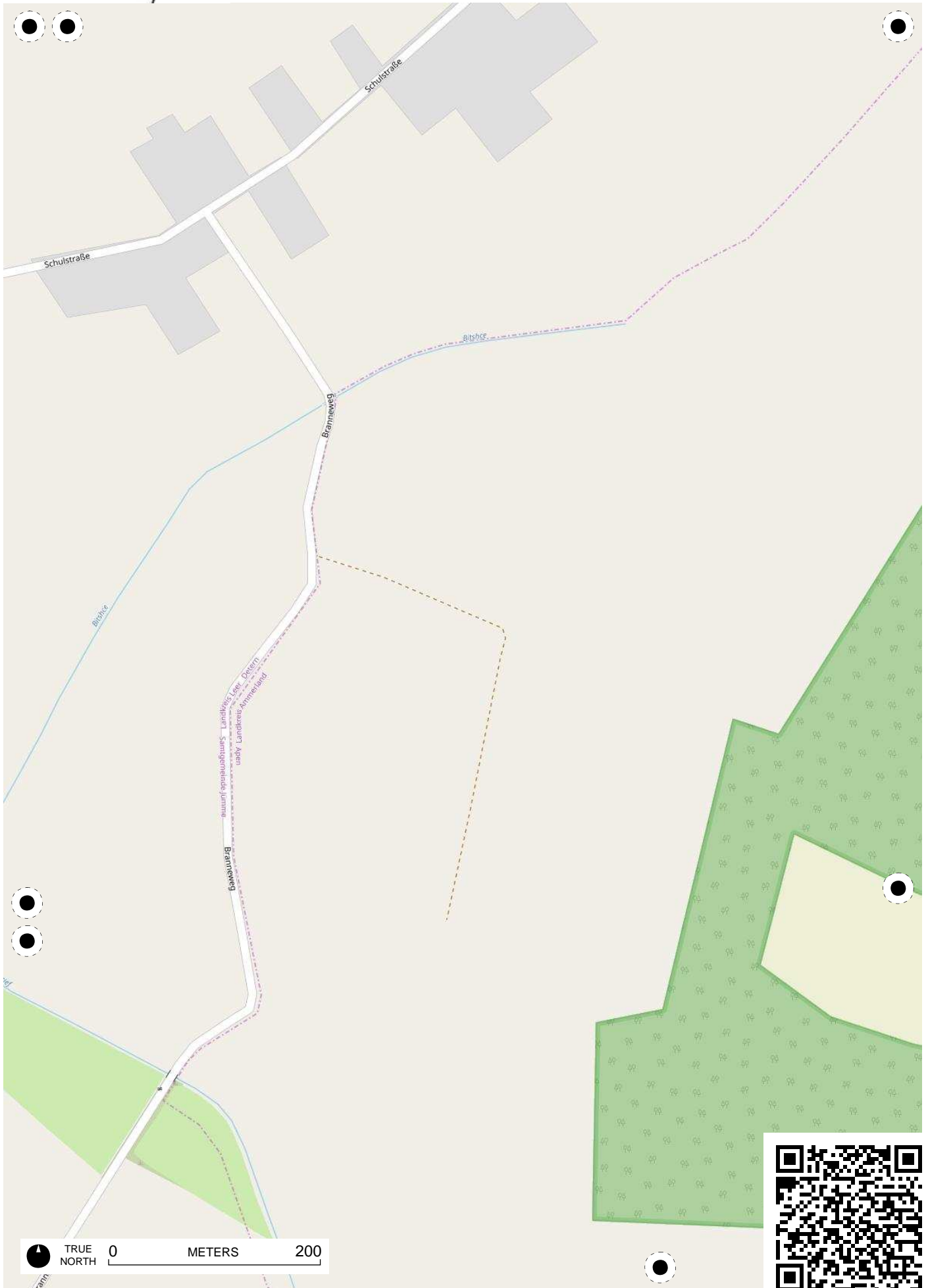


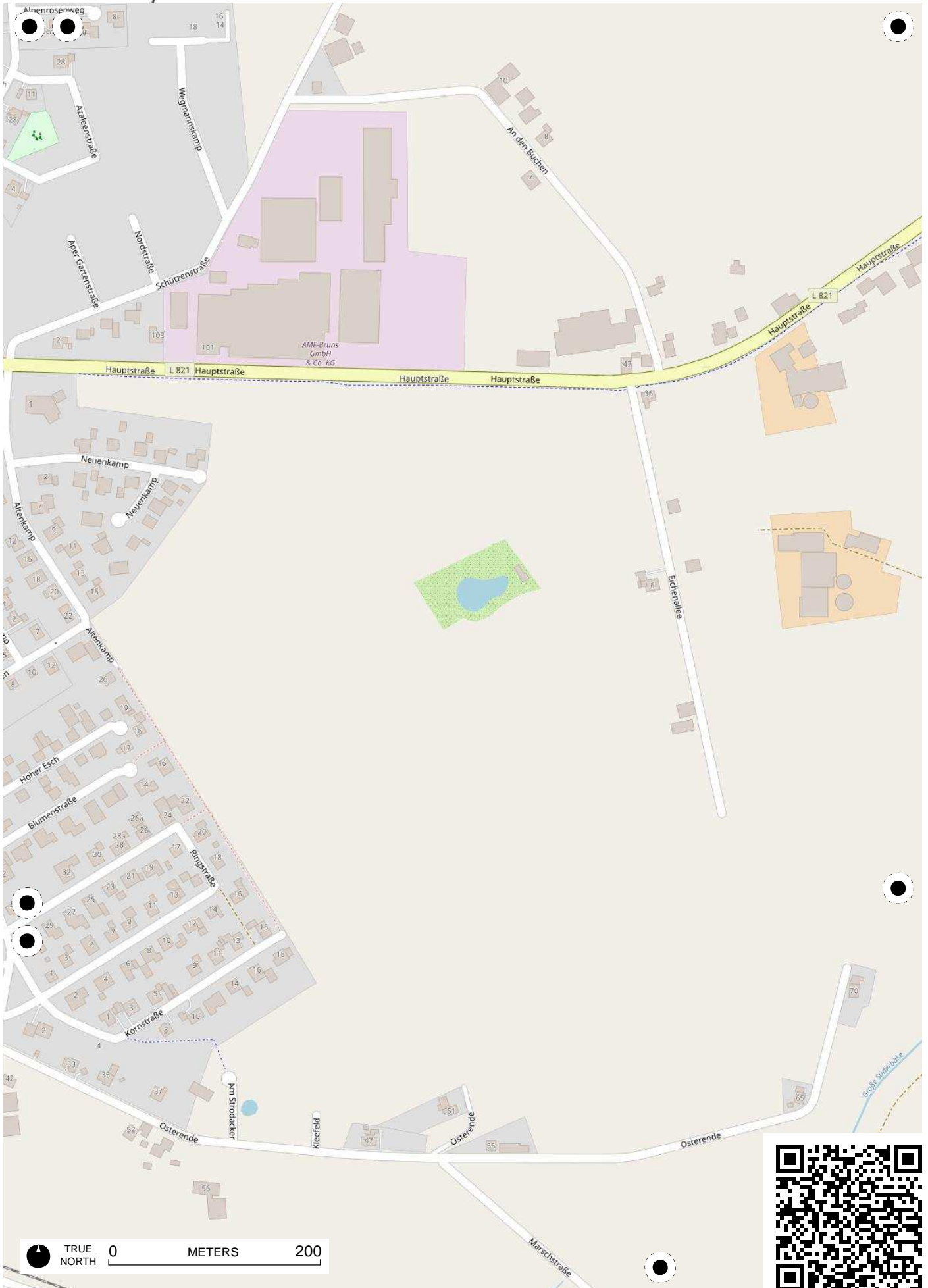


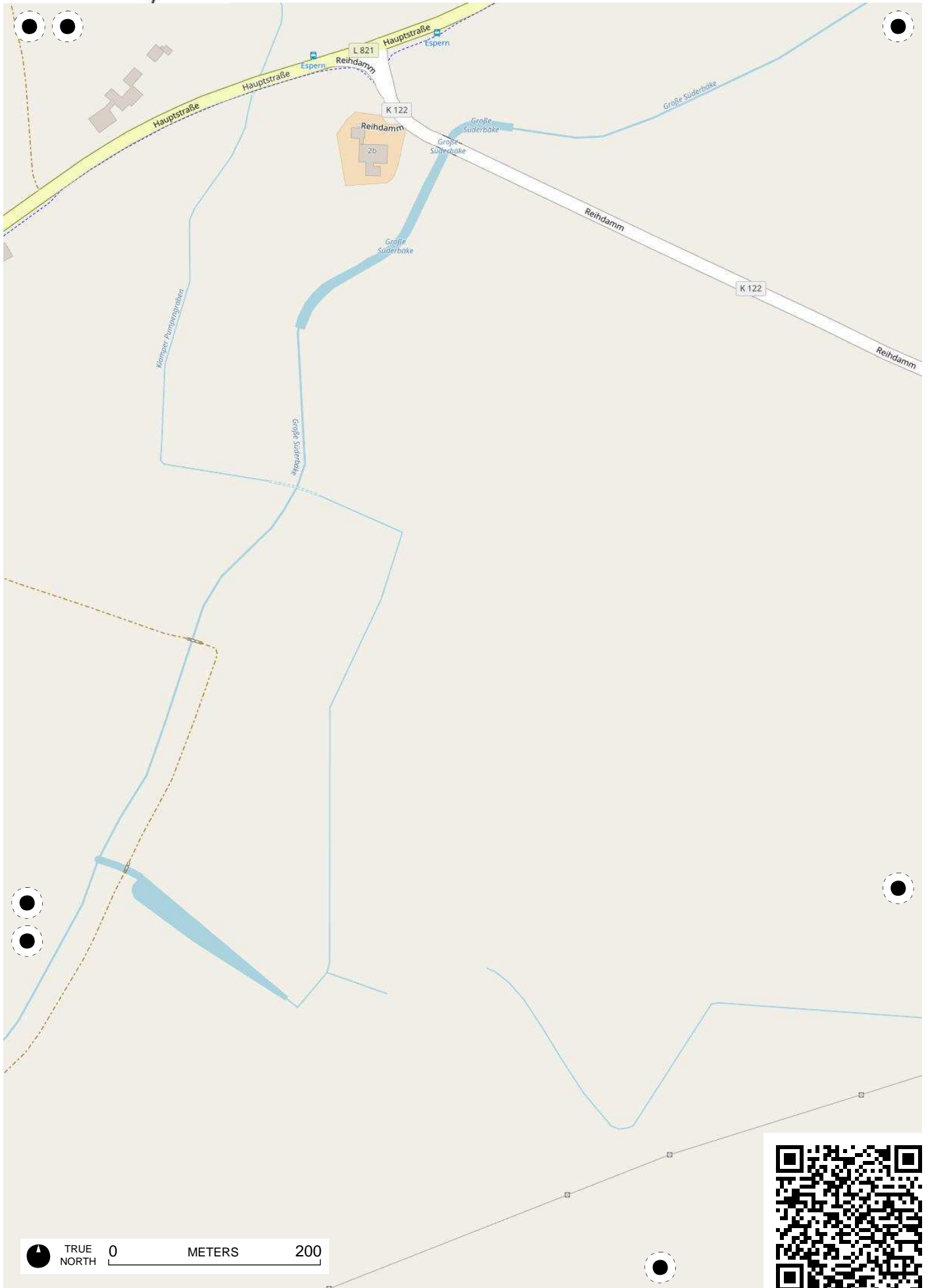


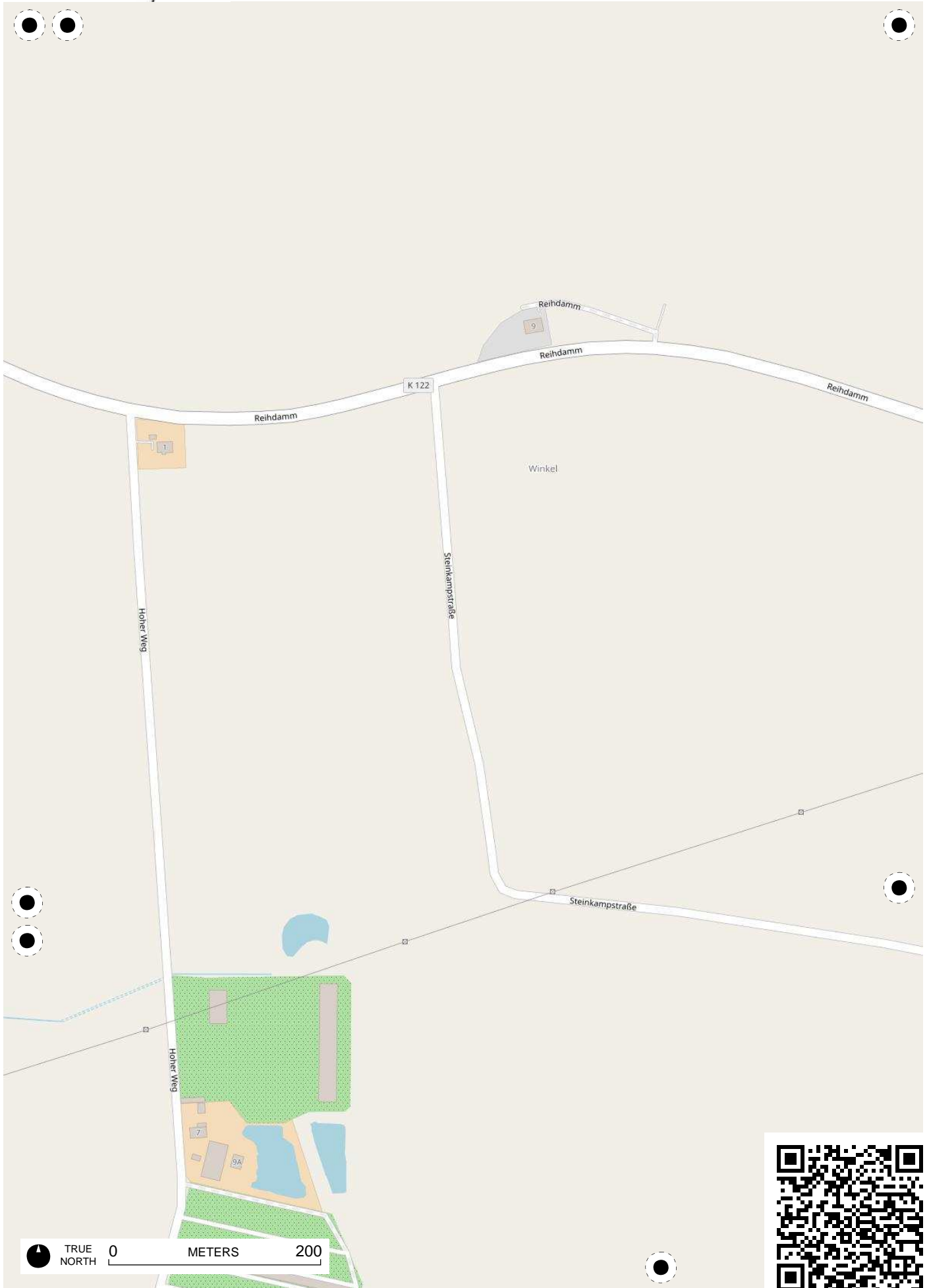
TRUE NORTH 0 METERS 200

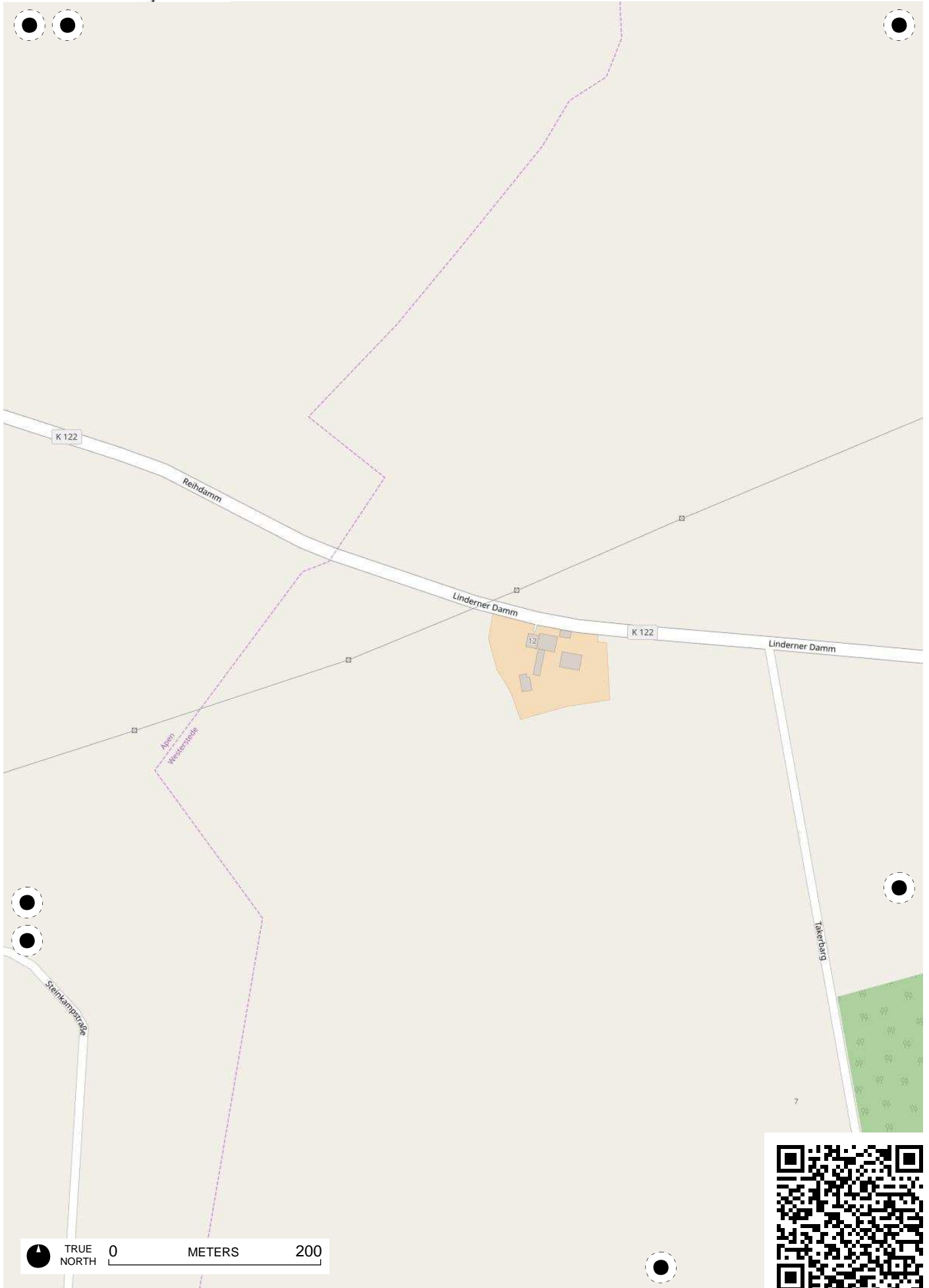


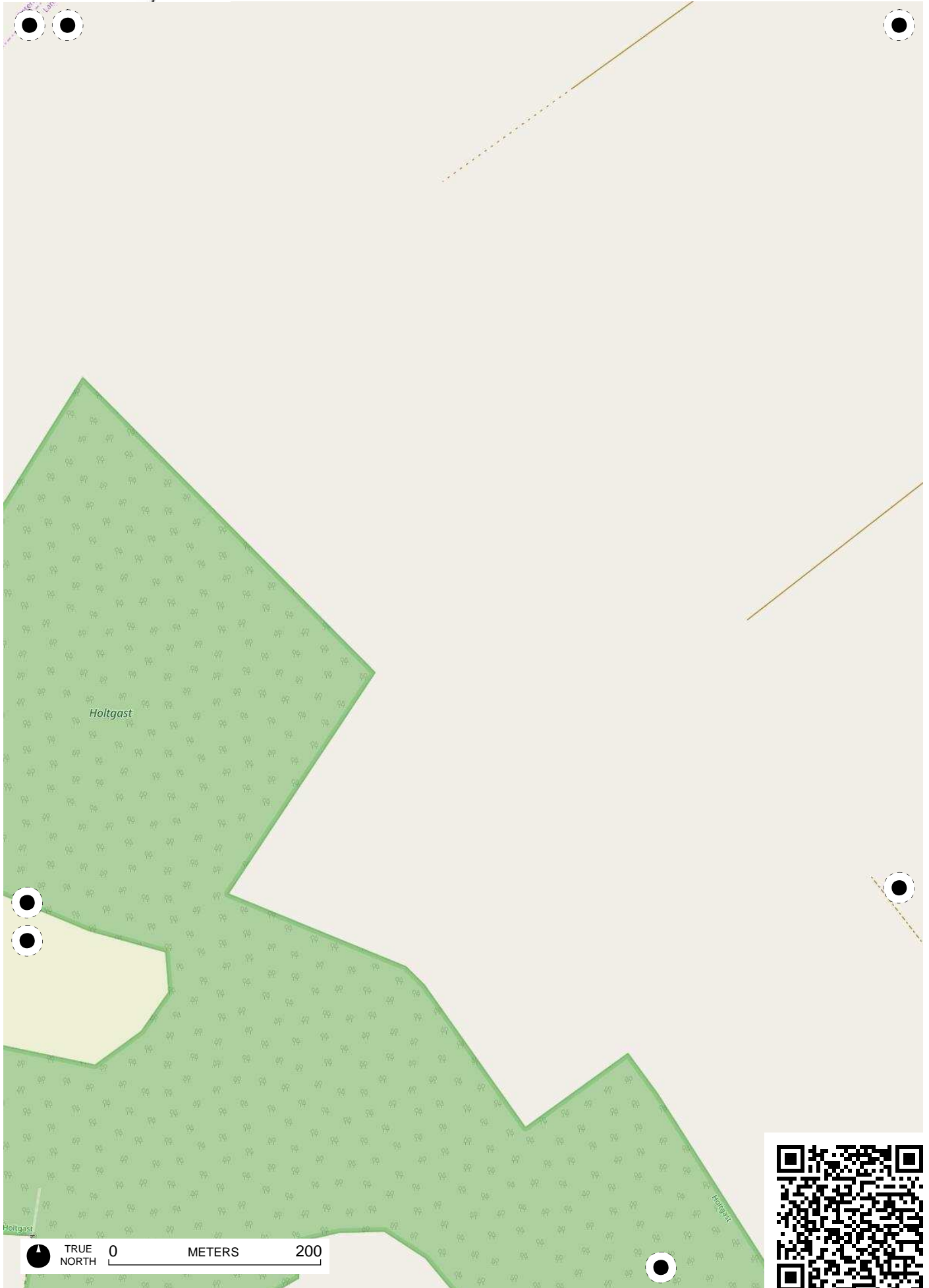




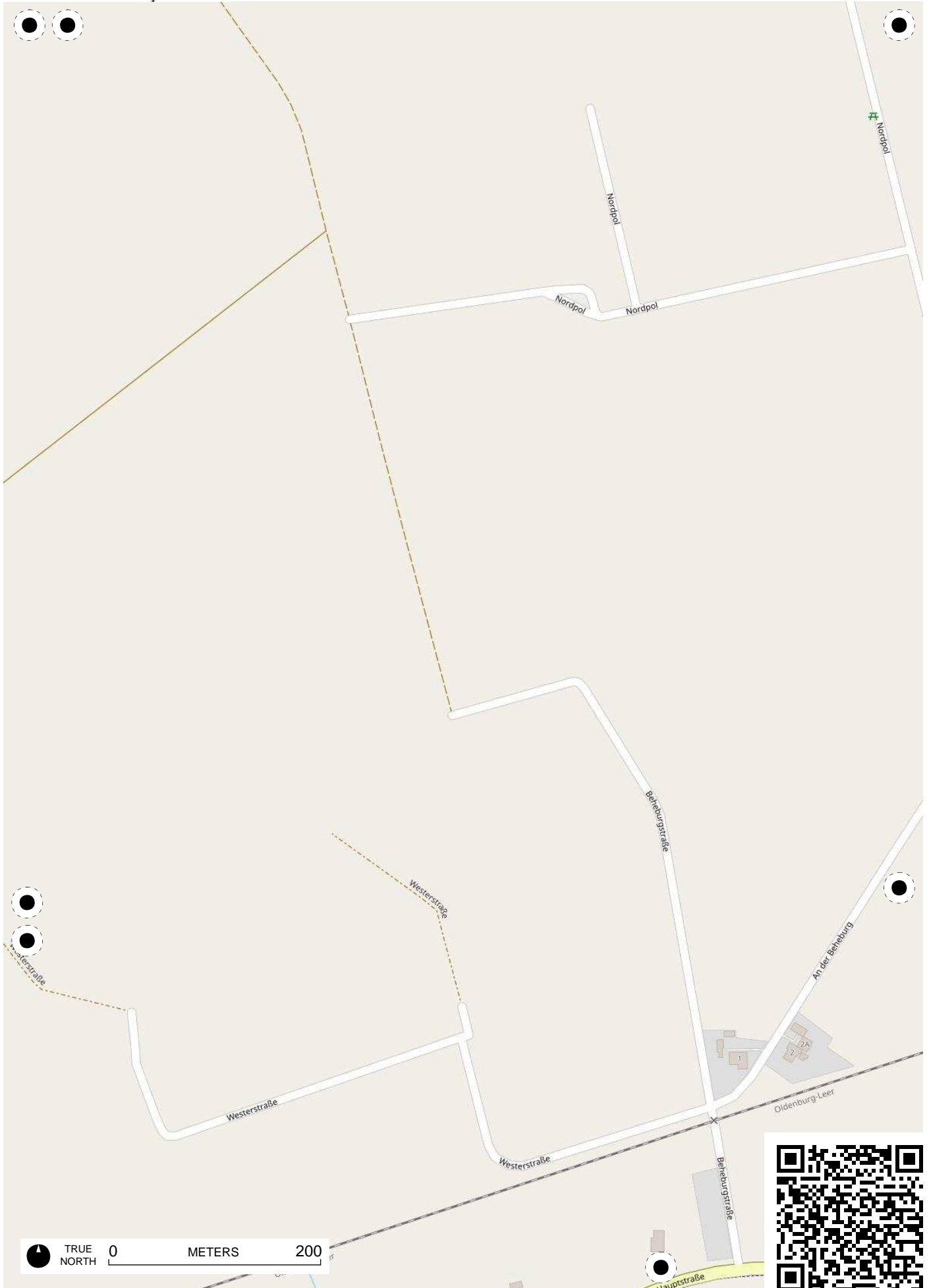


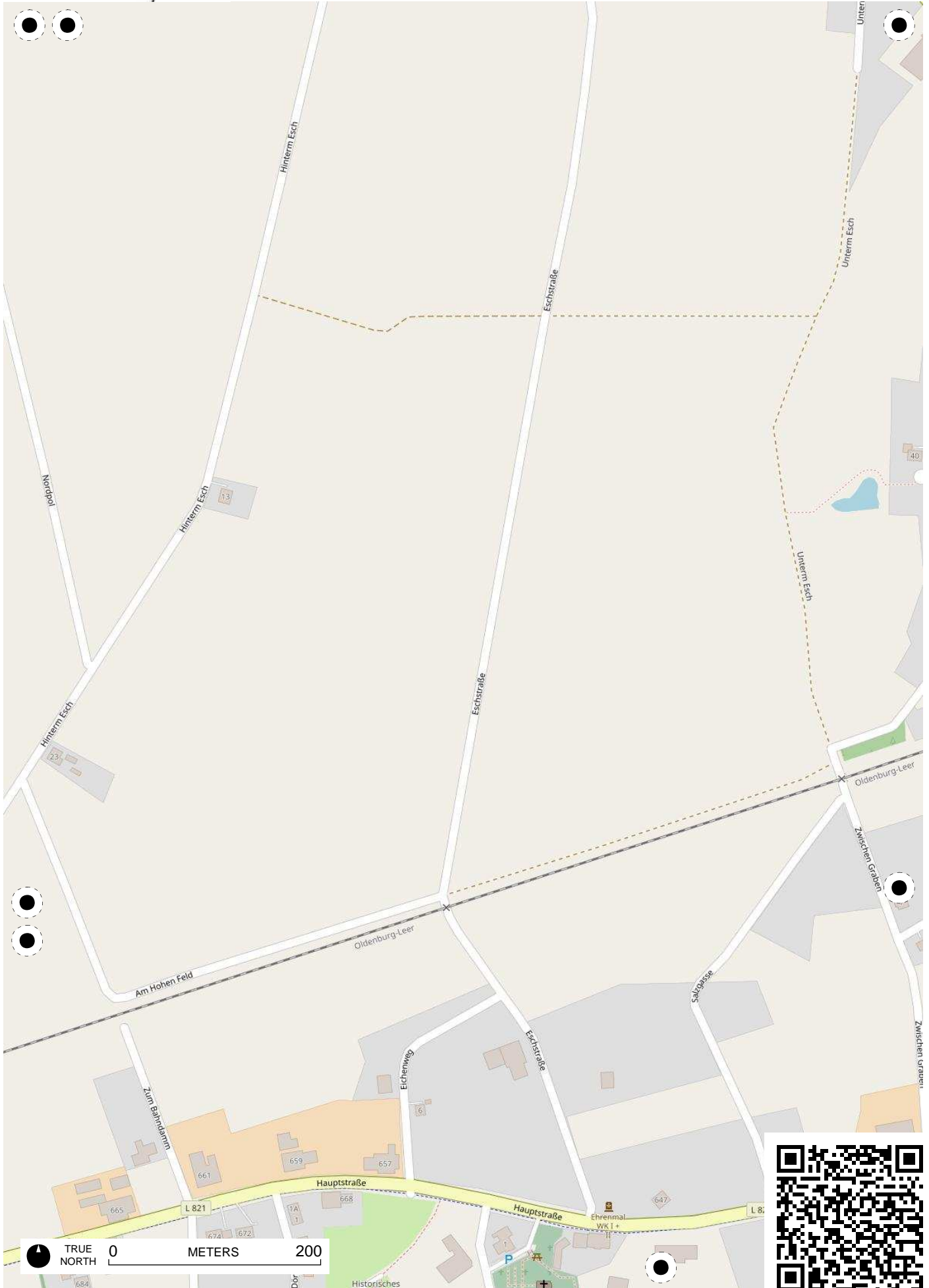






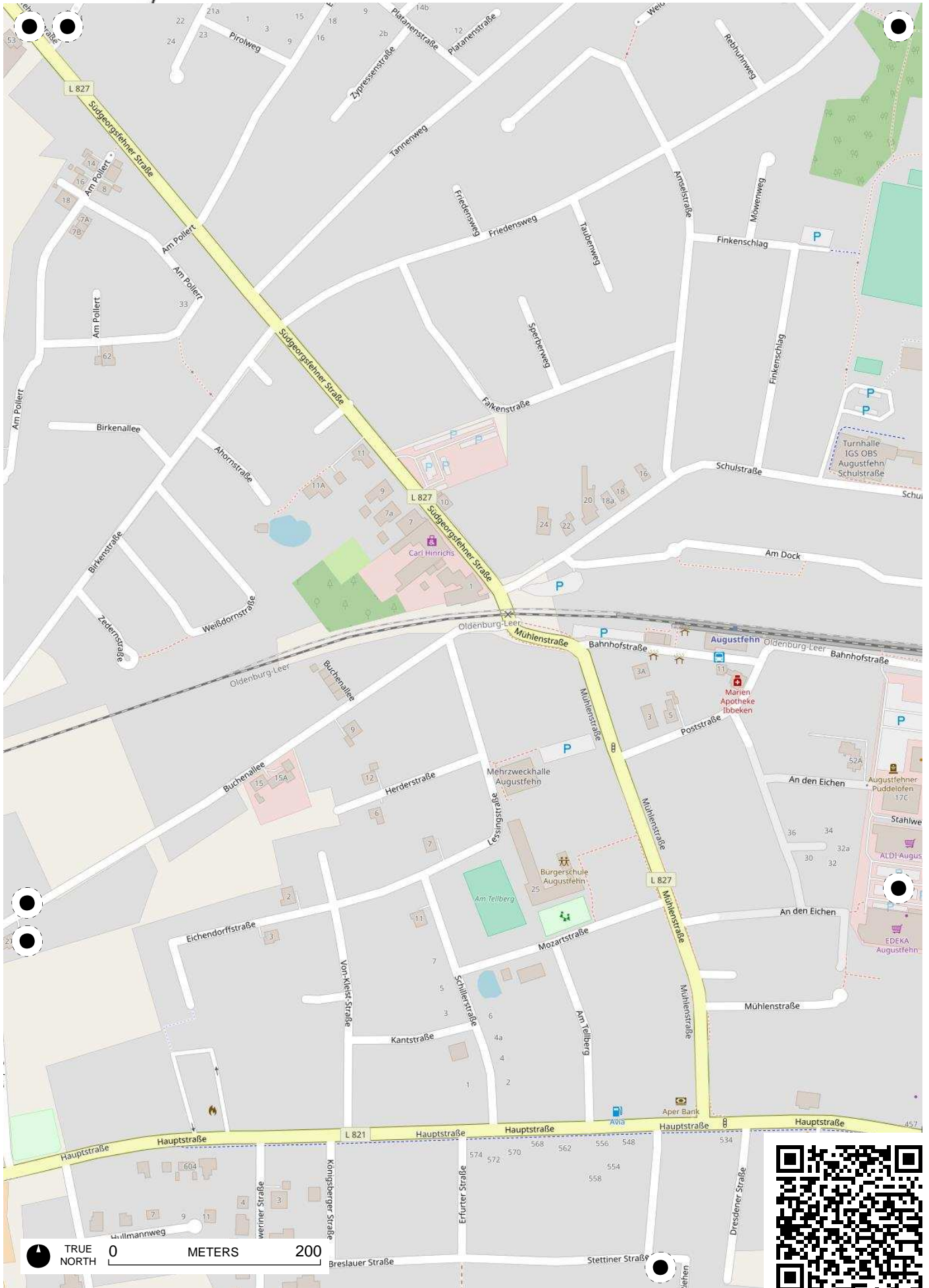
TRUE NORTH 0 METERS 200





TRUE NORTH 0 METERS 200

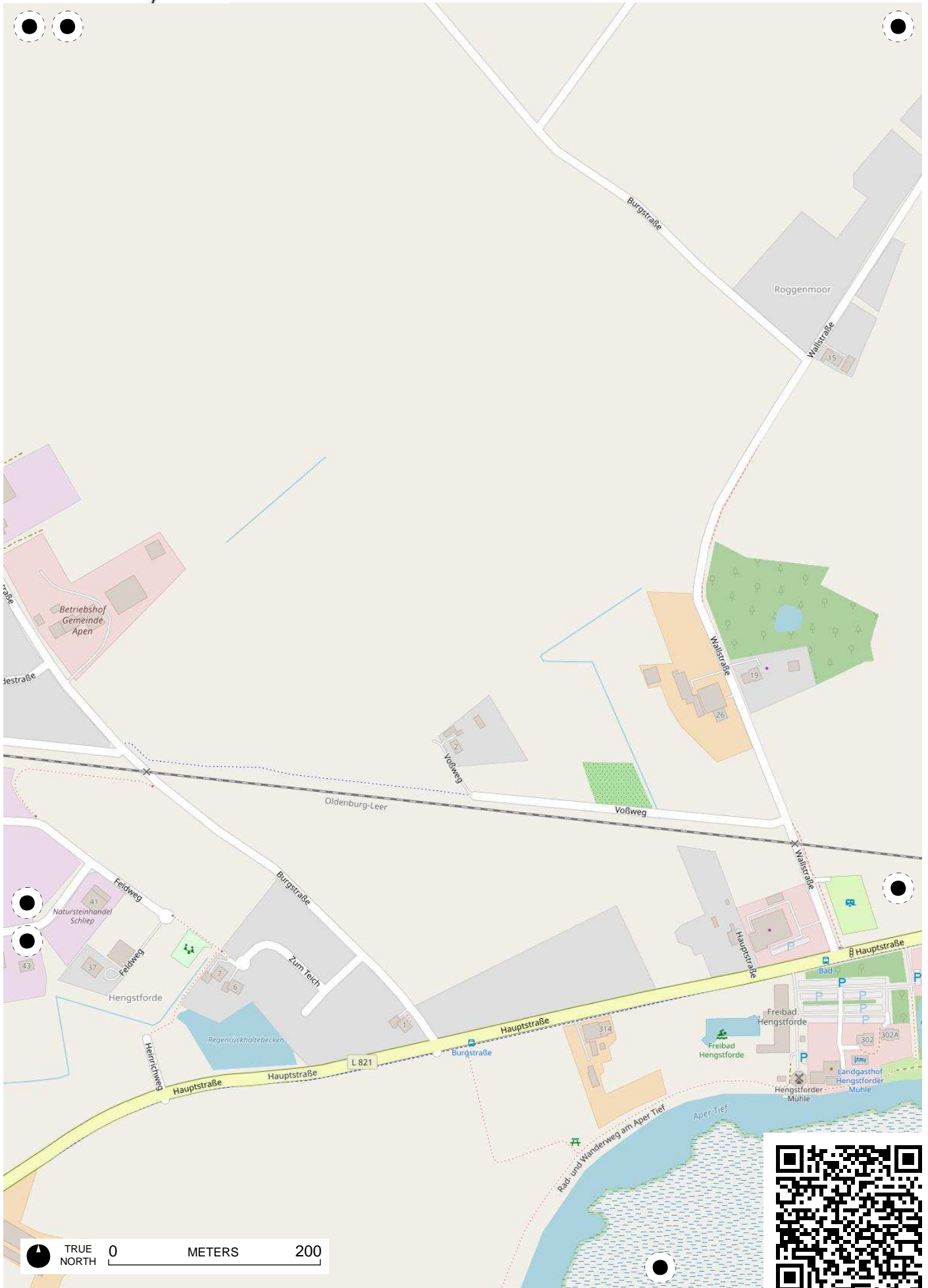






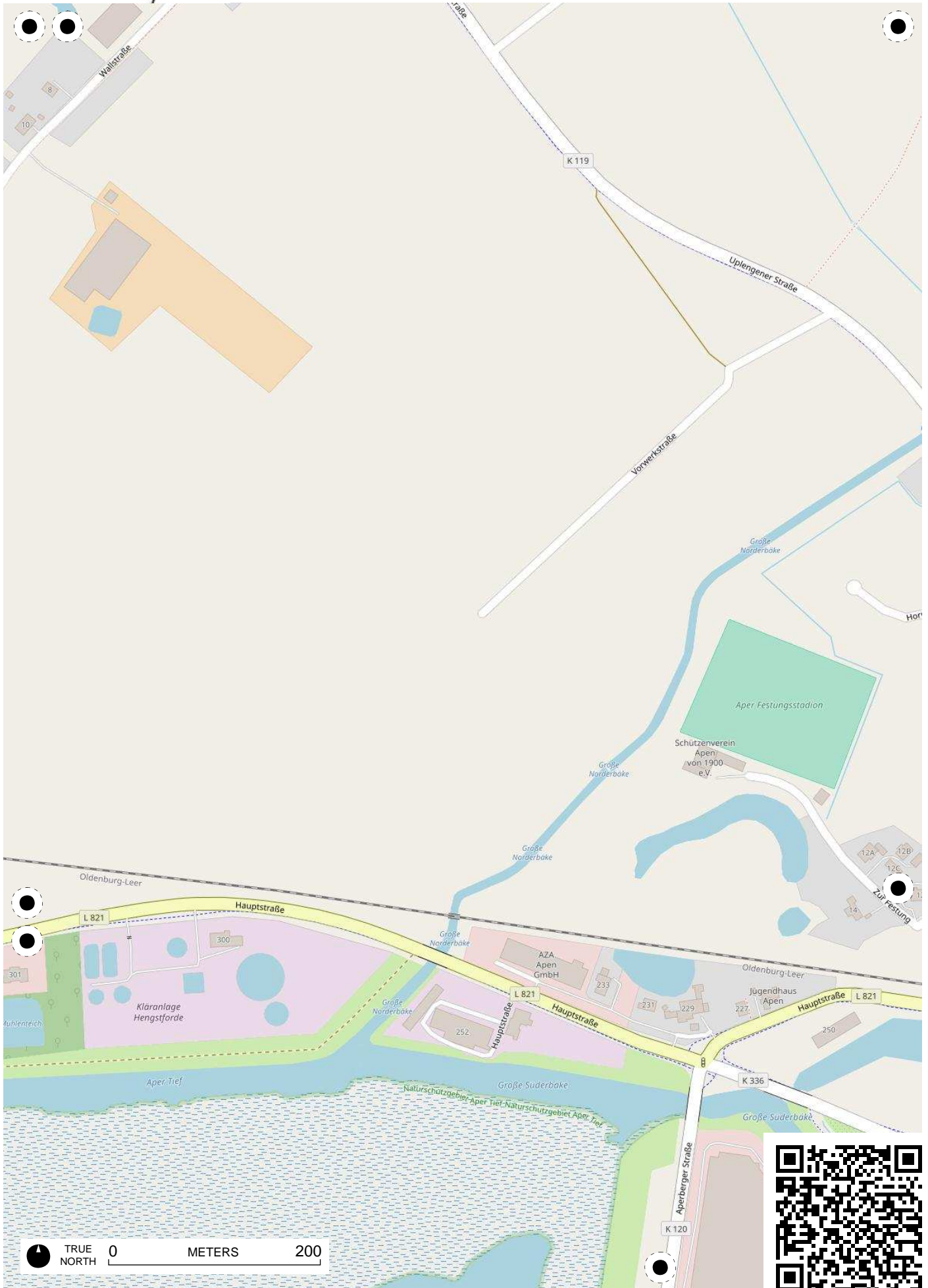
TRUE NORTH 0 METERS 200

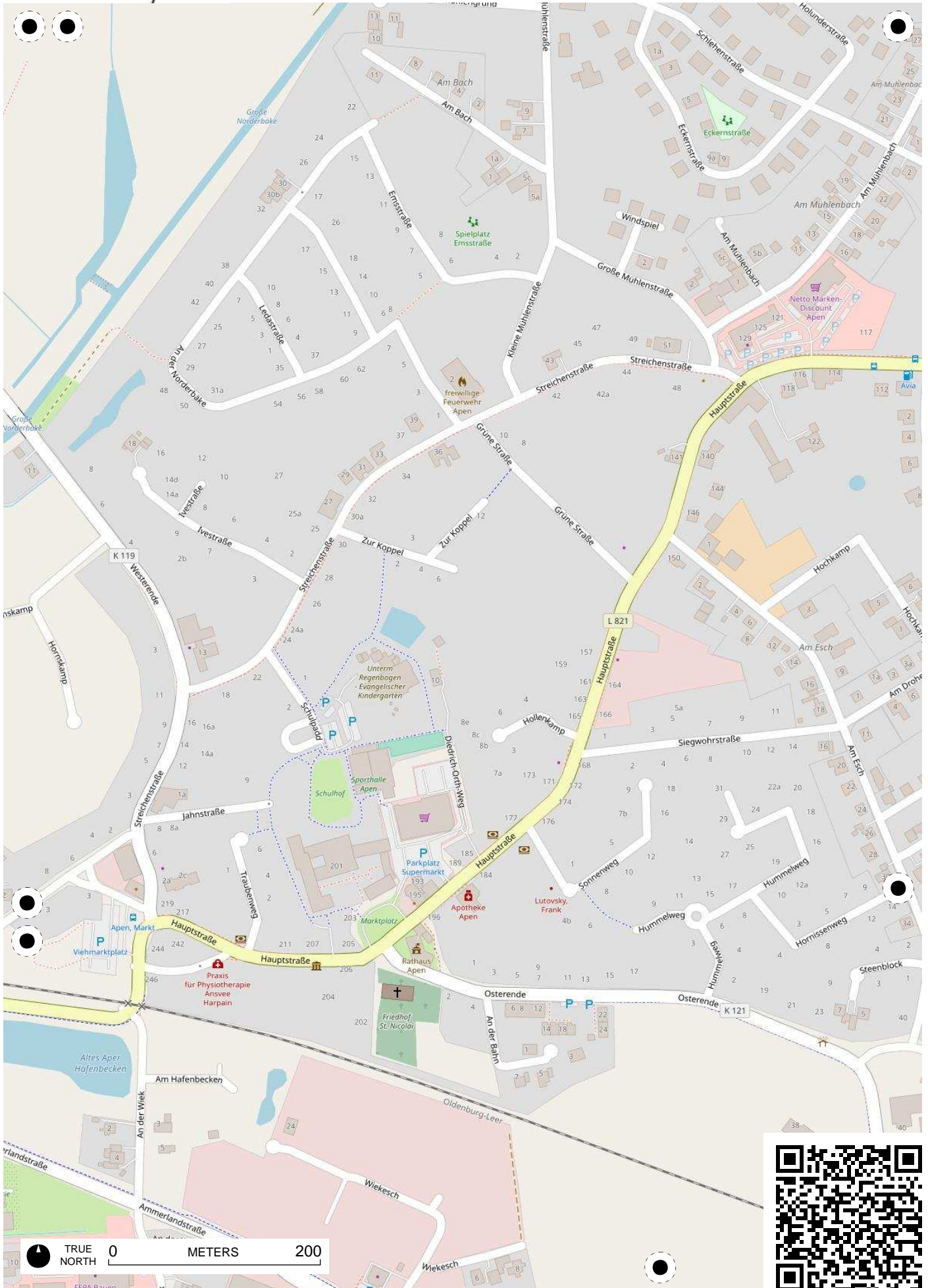


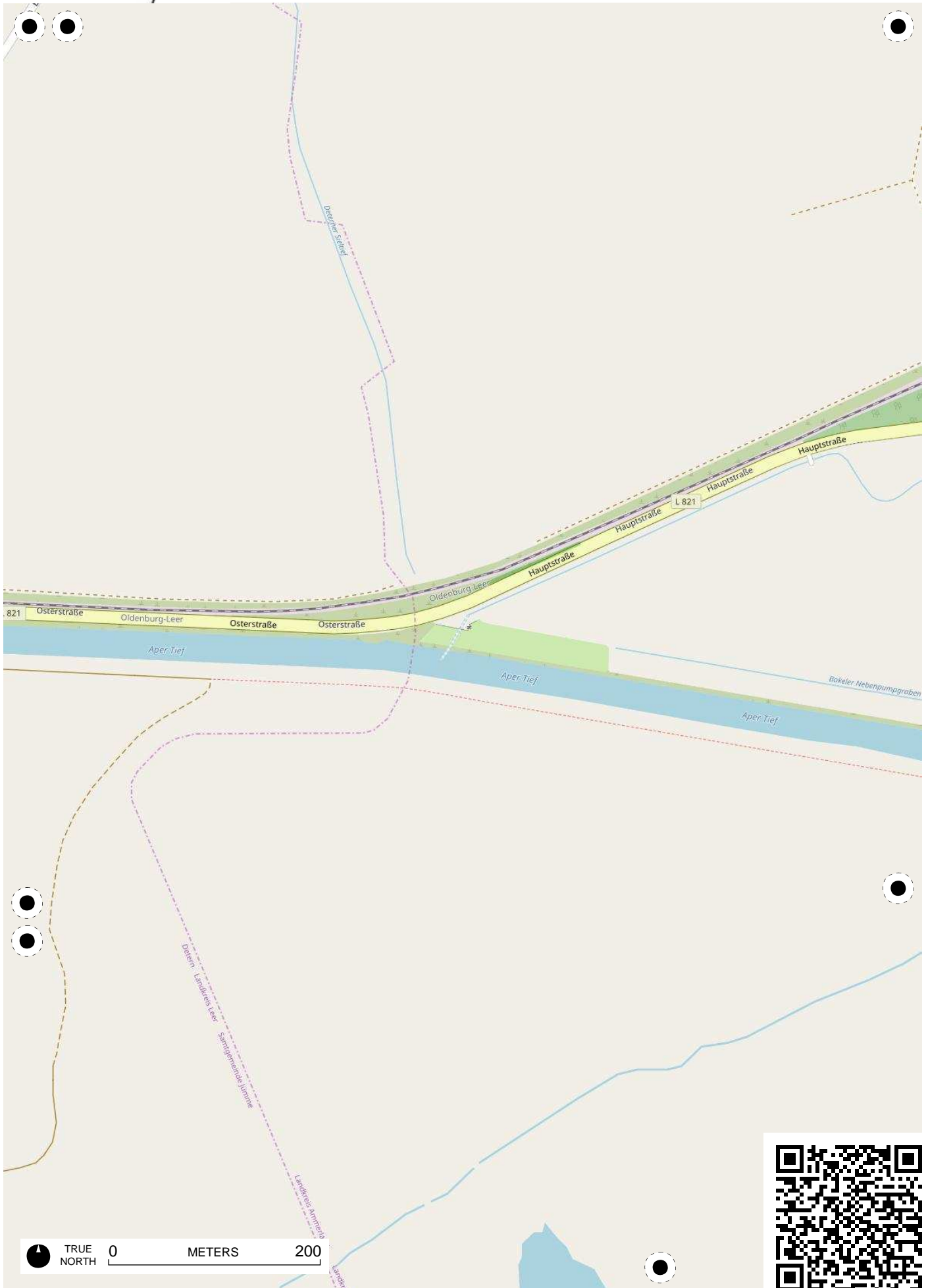


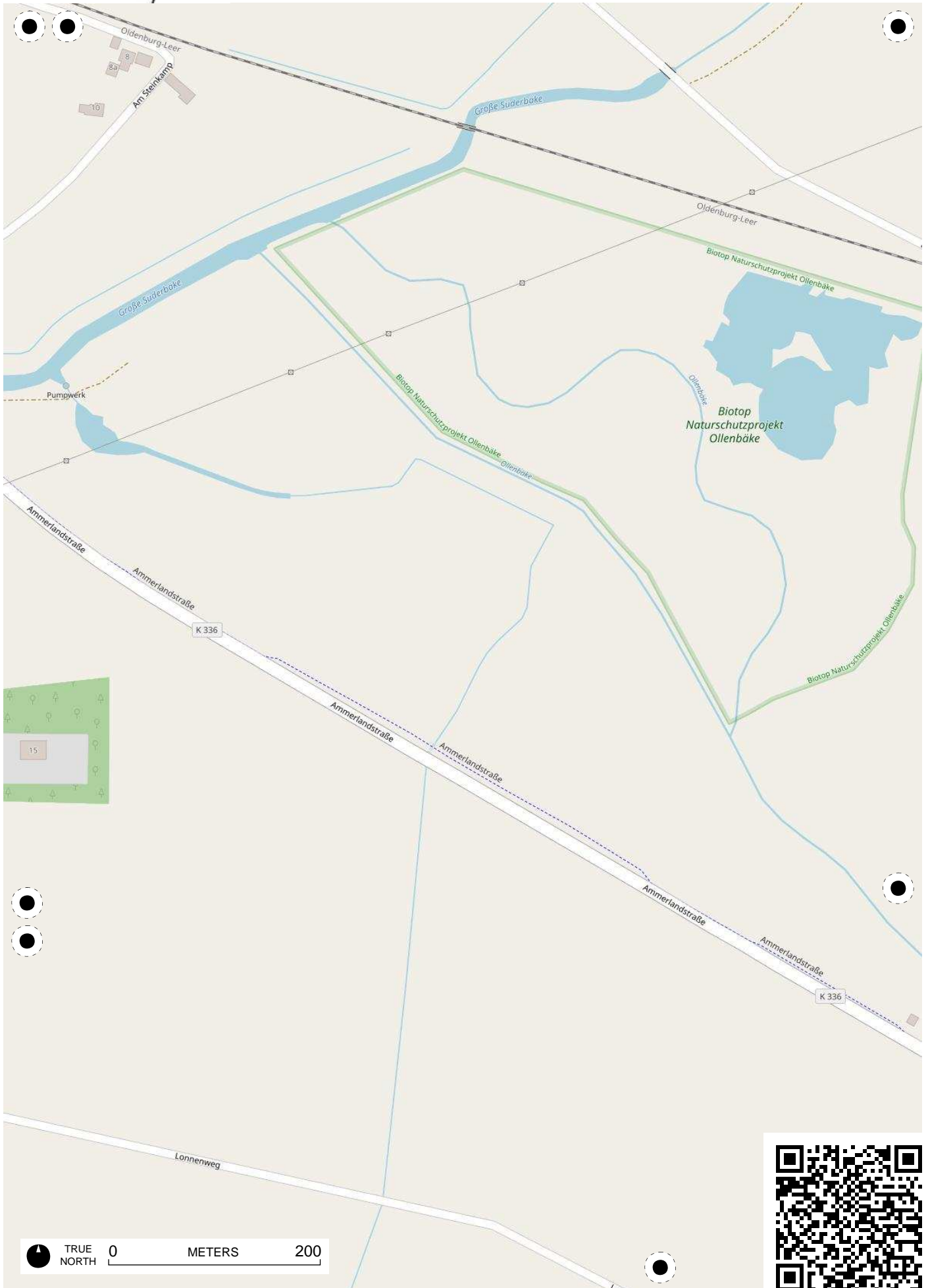
TRUE NORTH 0 METERS 200

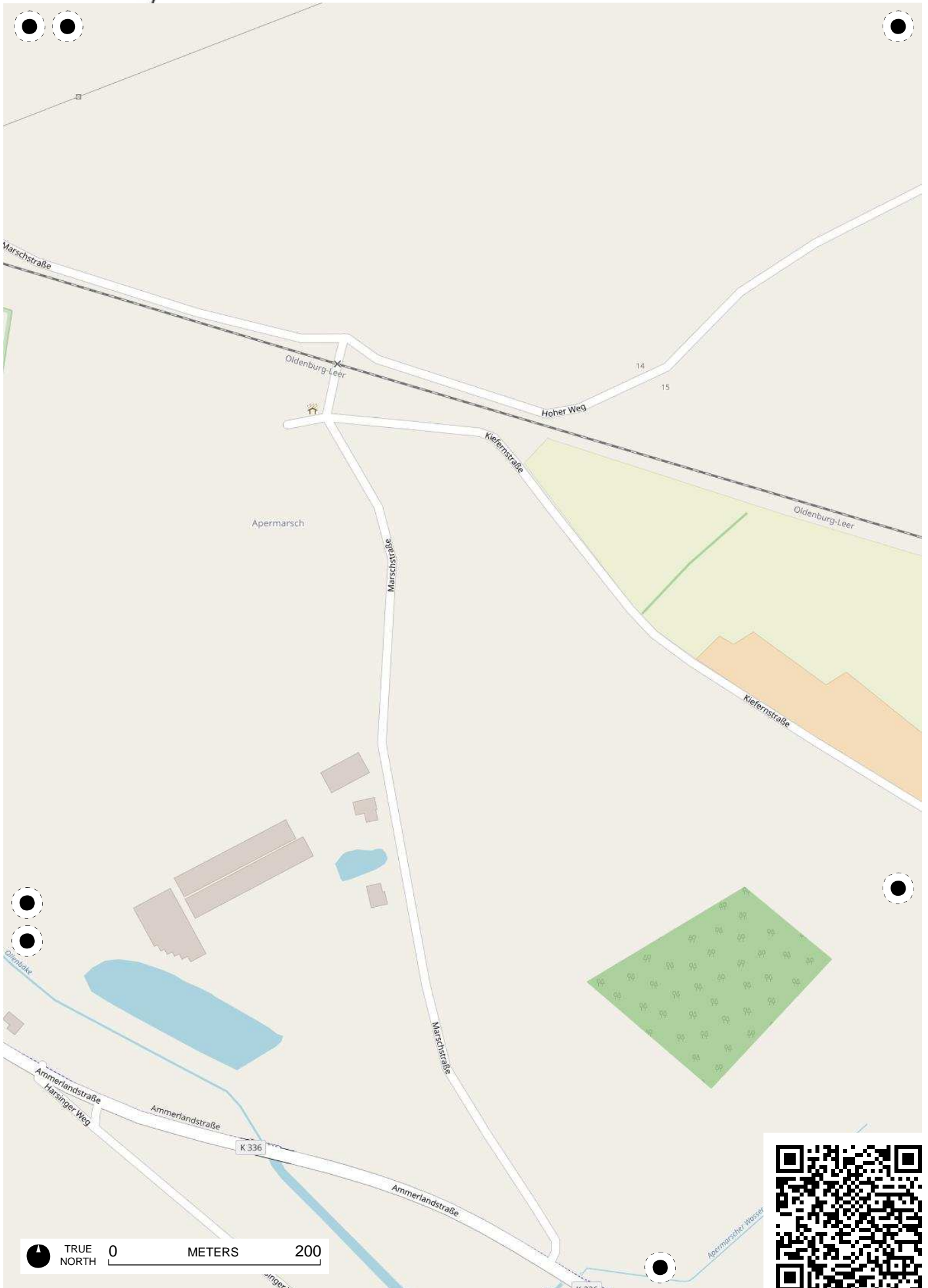


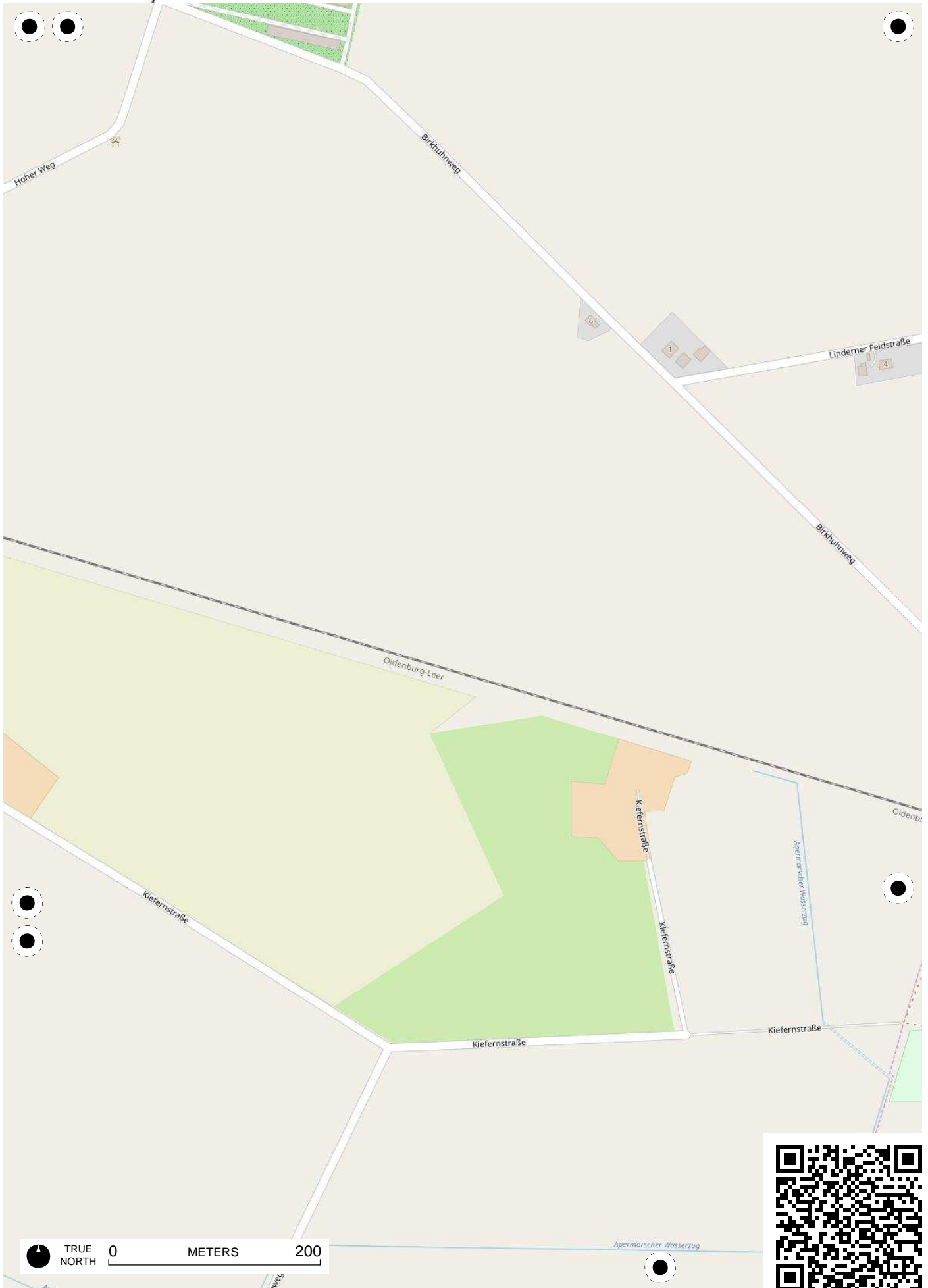


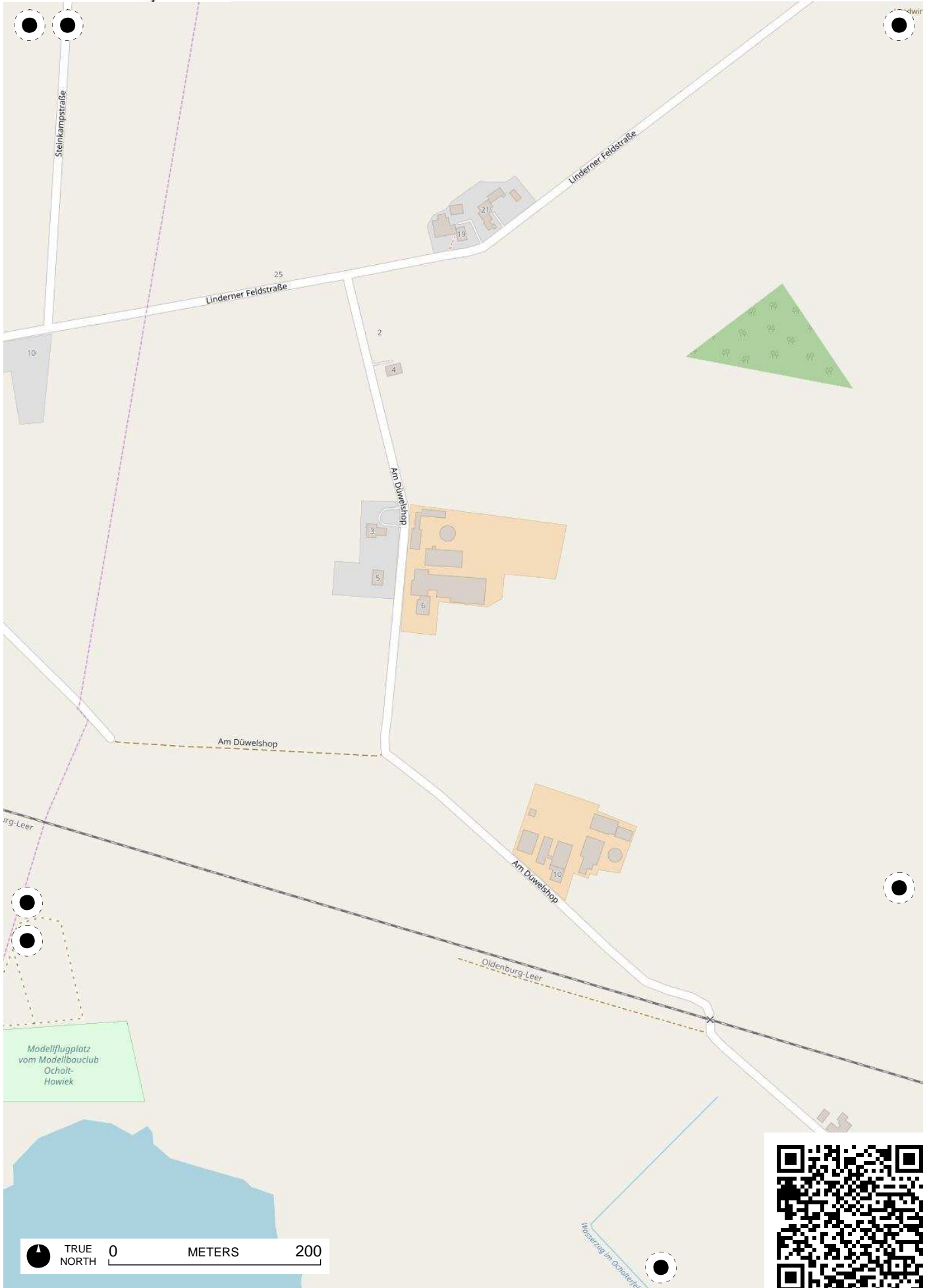












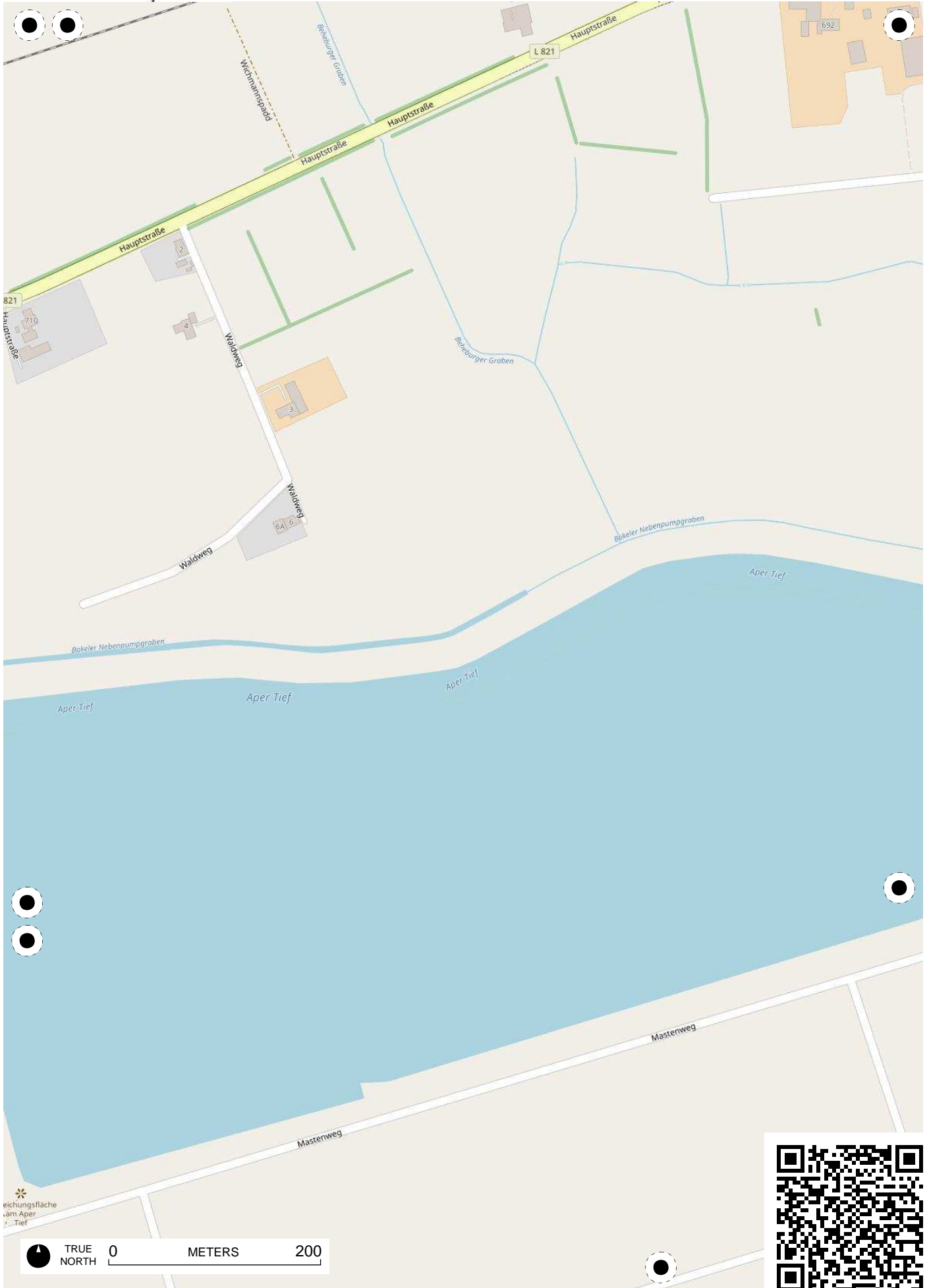
TRUE NORTH 0 METERS 200





TRUE NORTH 0 METERS 200

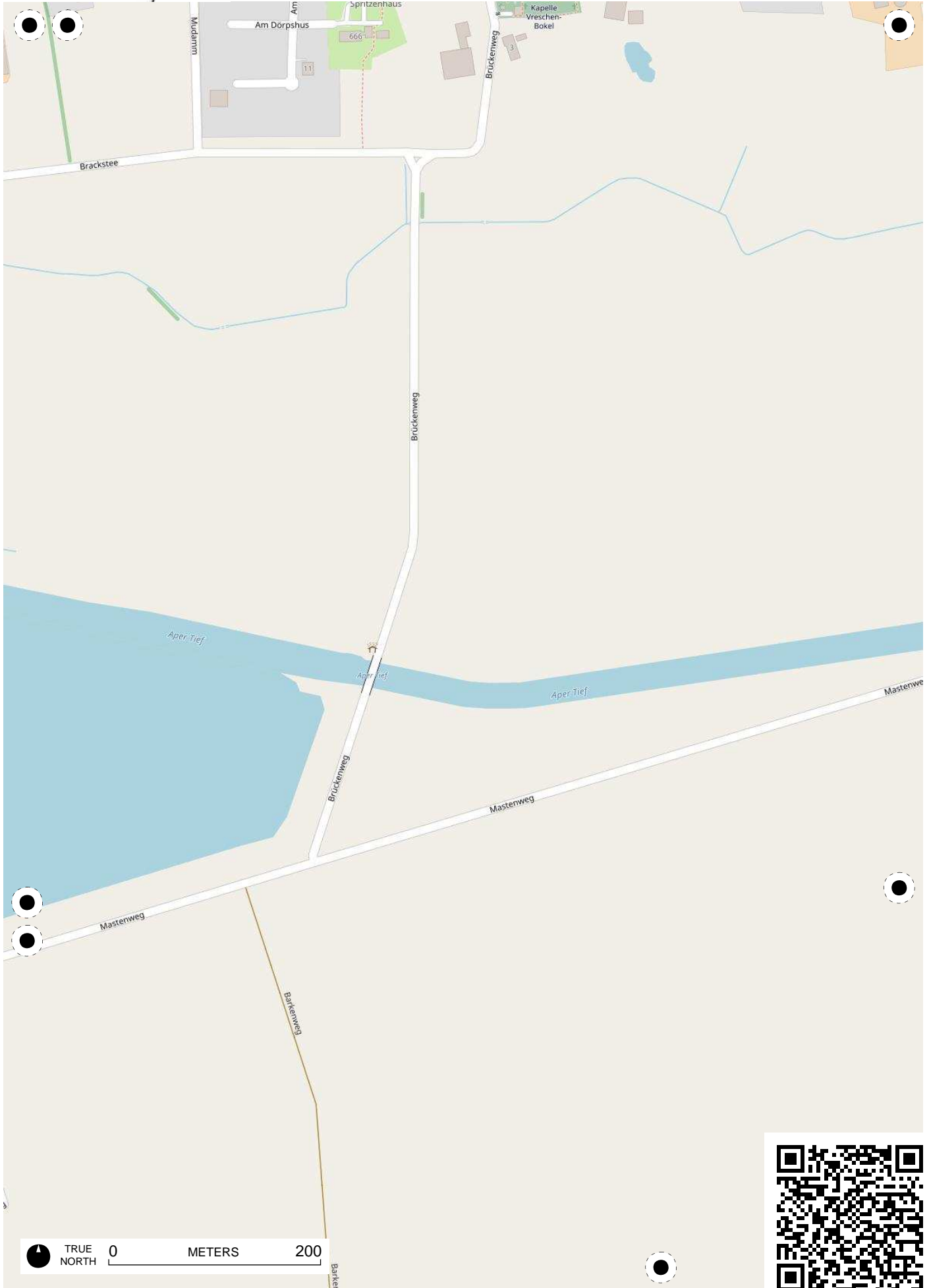


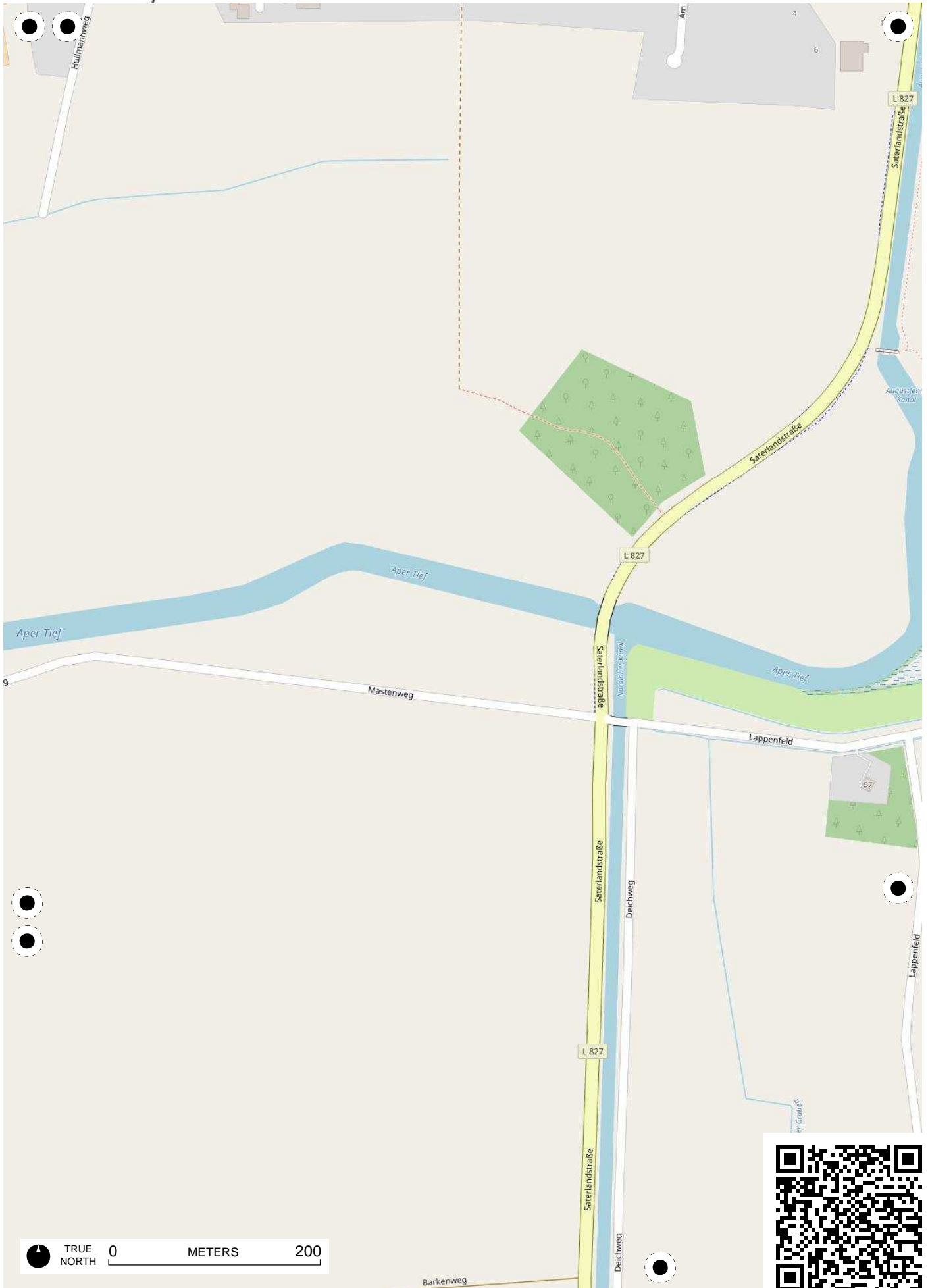


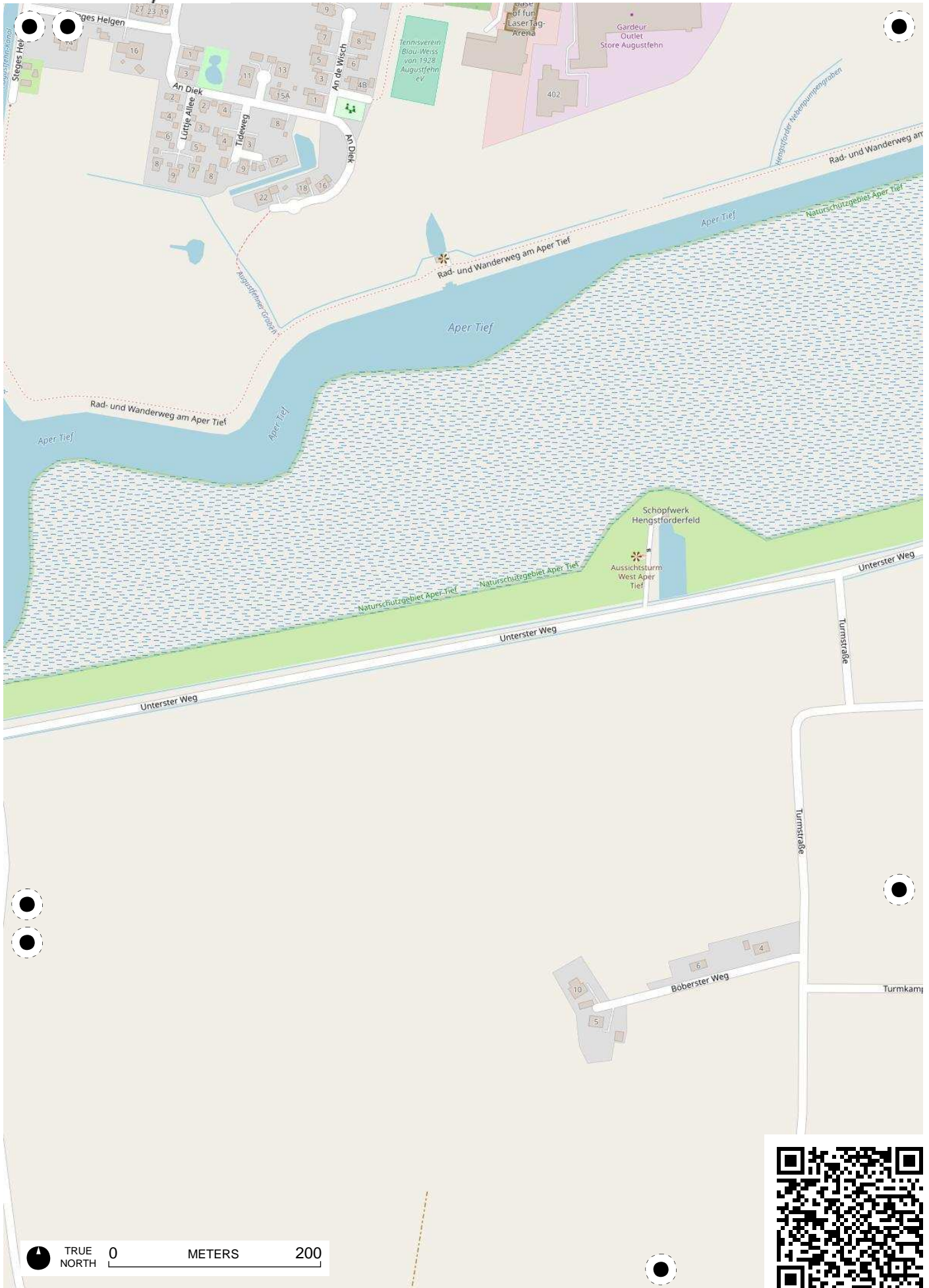
*
eichungsfläche
am Aper
Tief

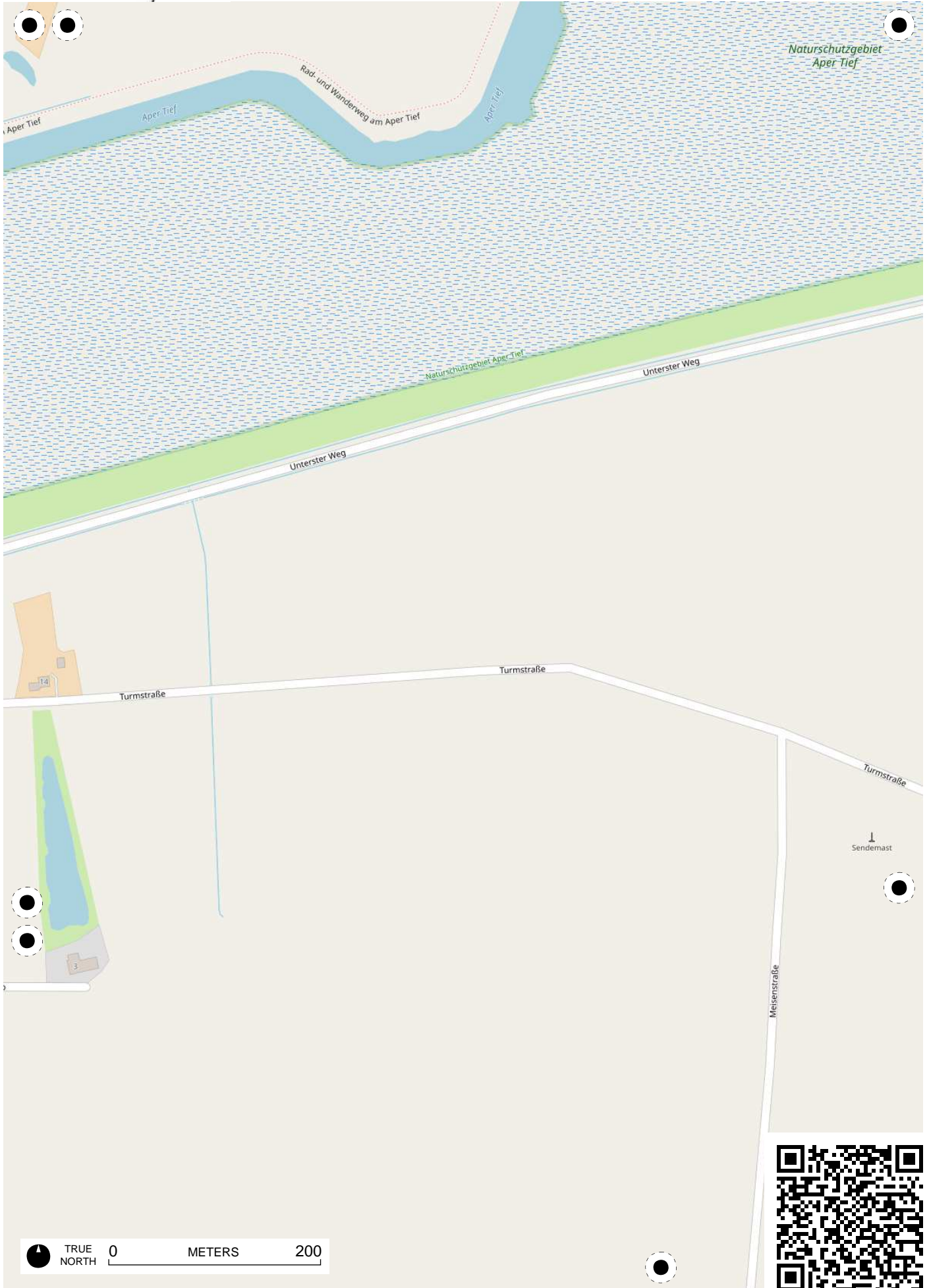
TRUE NORTH 0 METERS 200

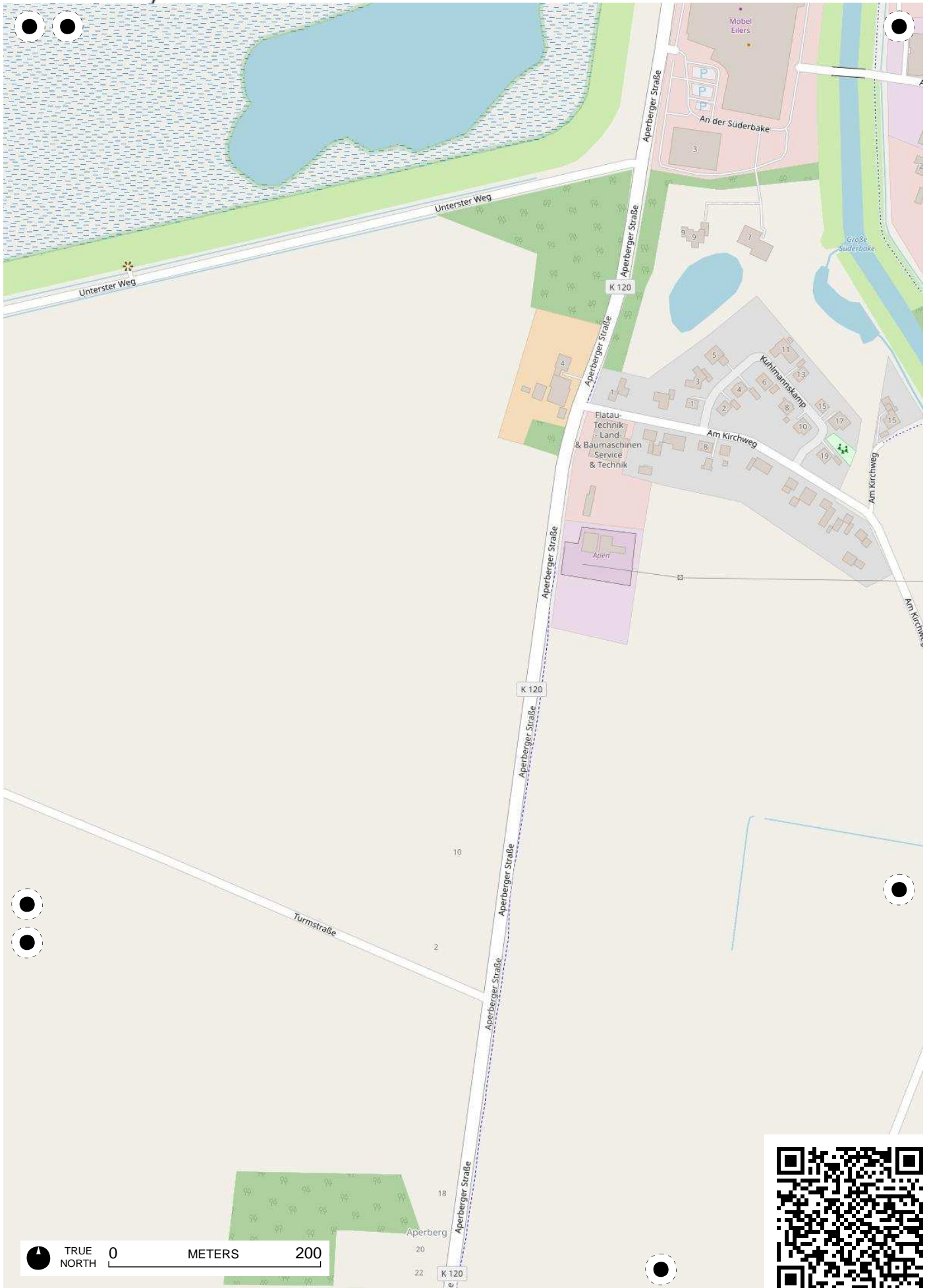


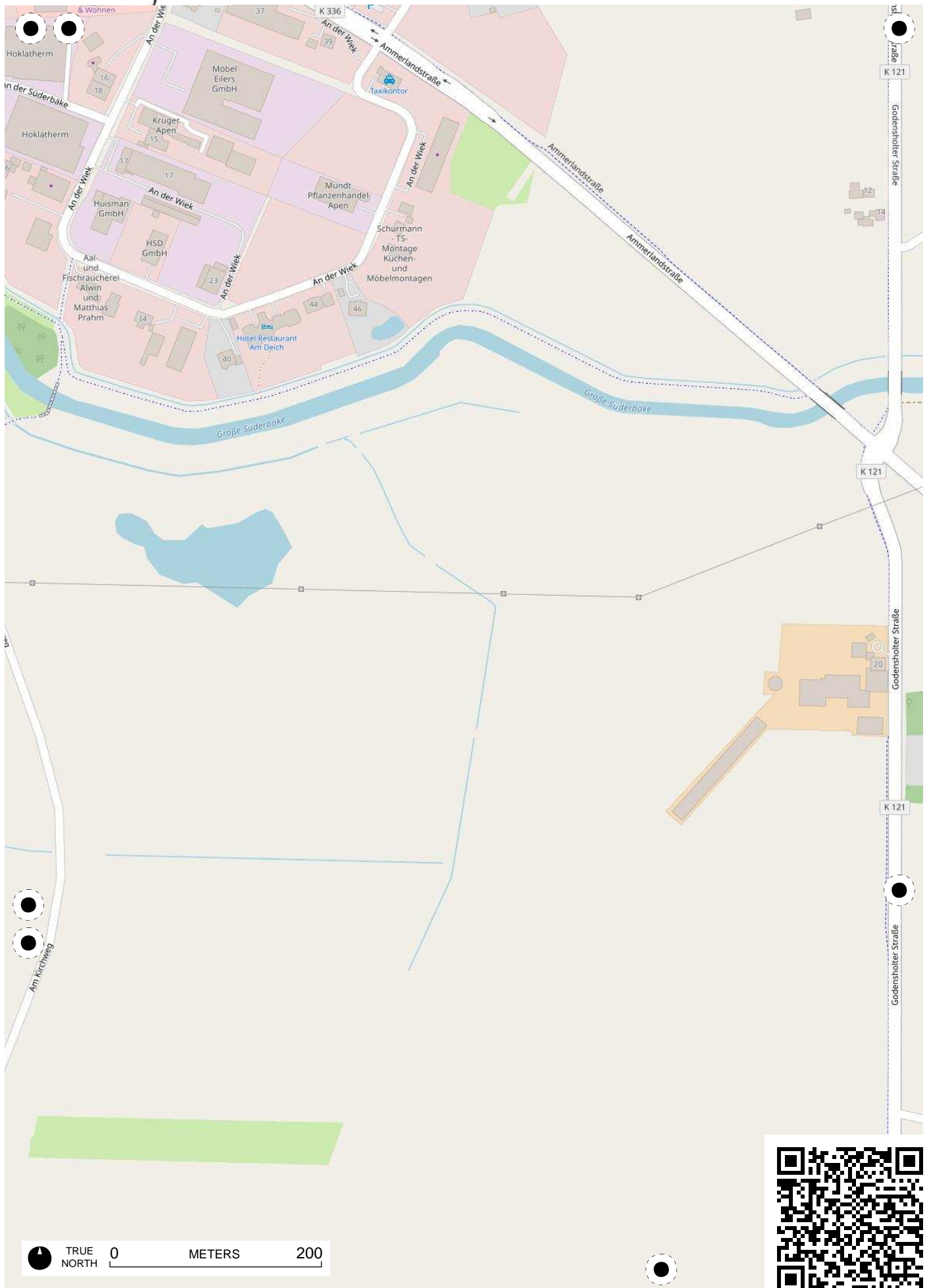


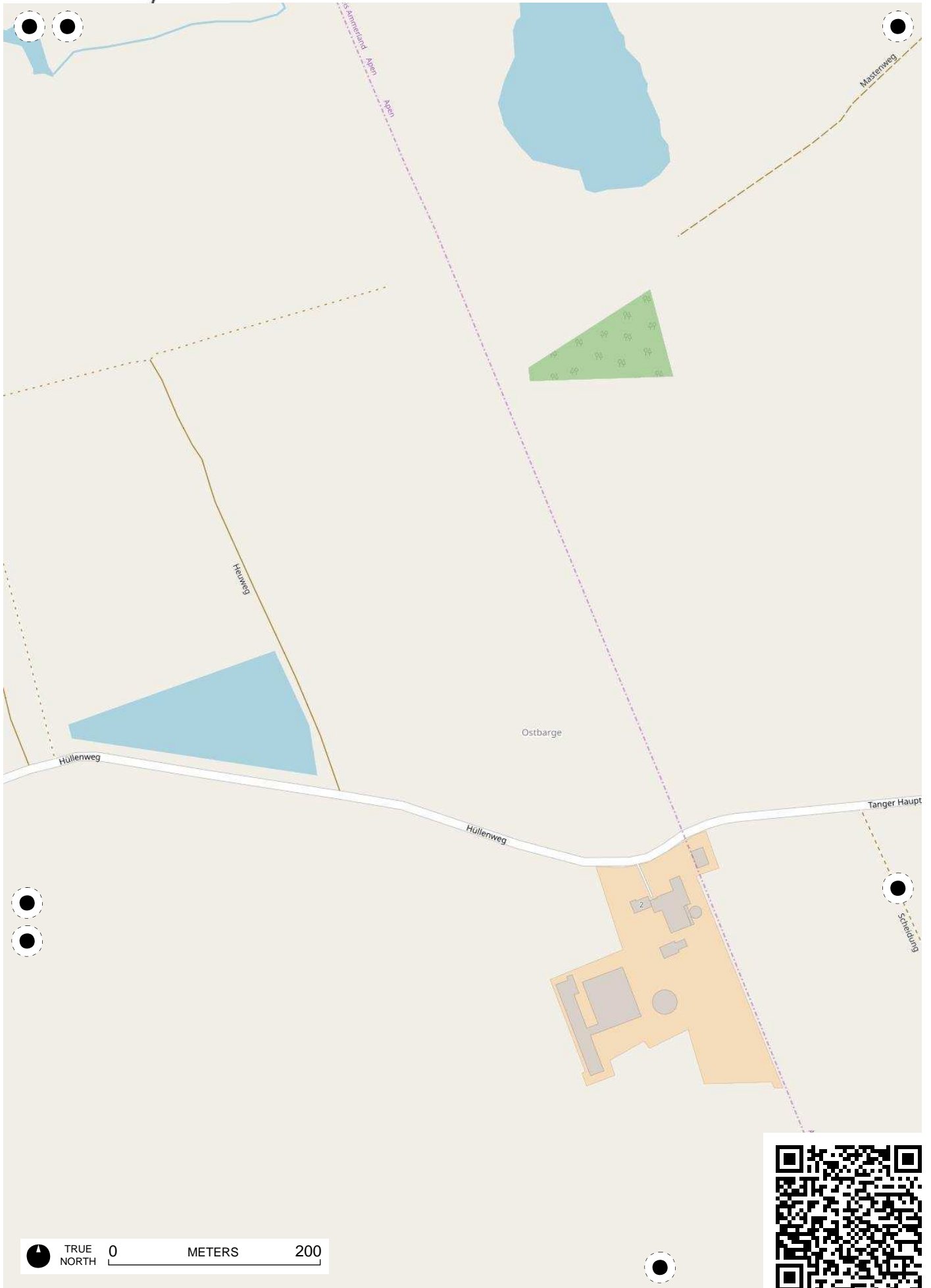


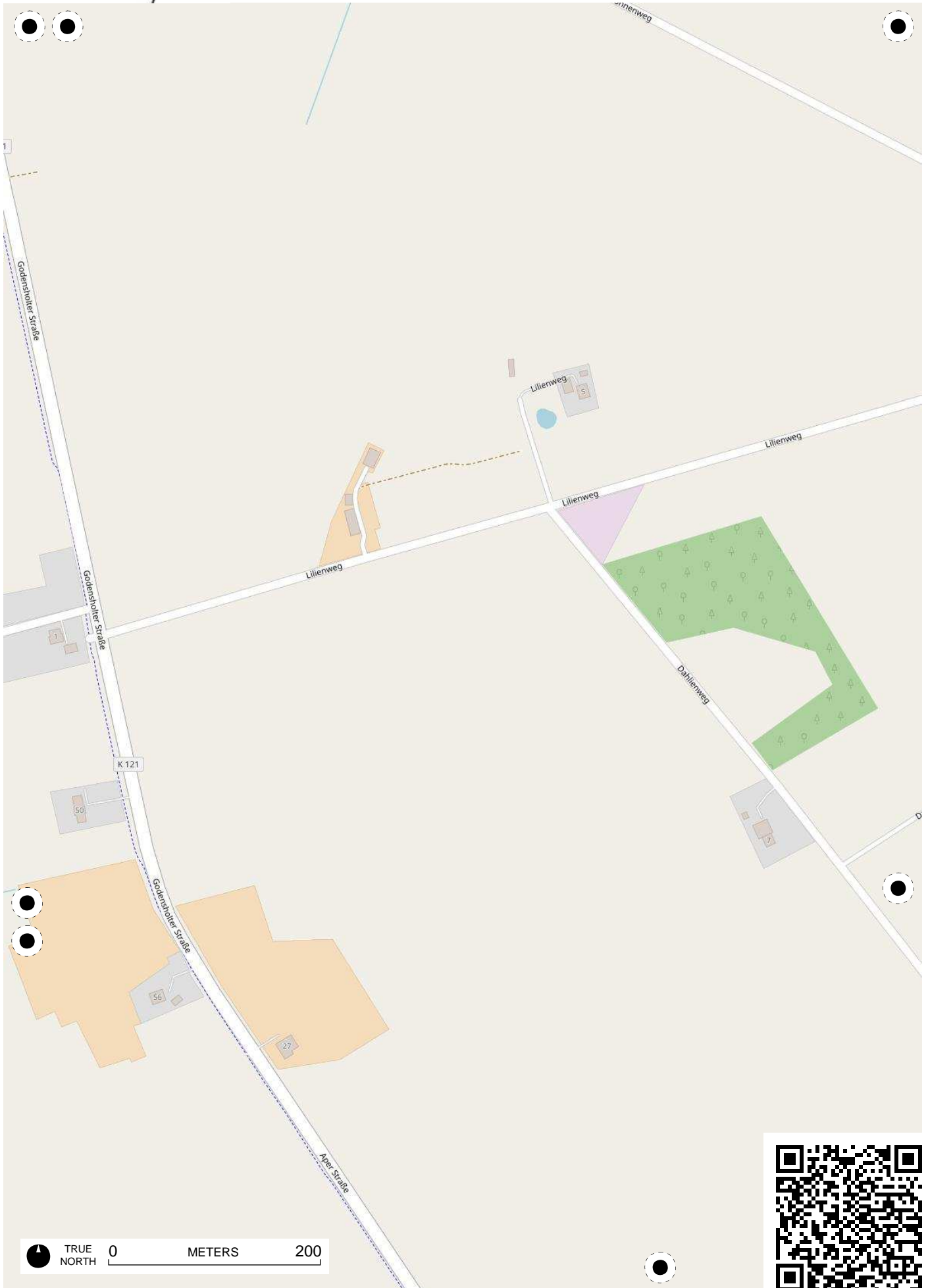






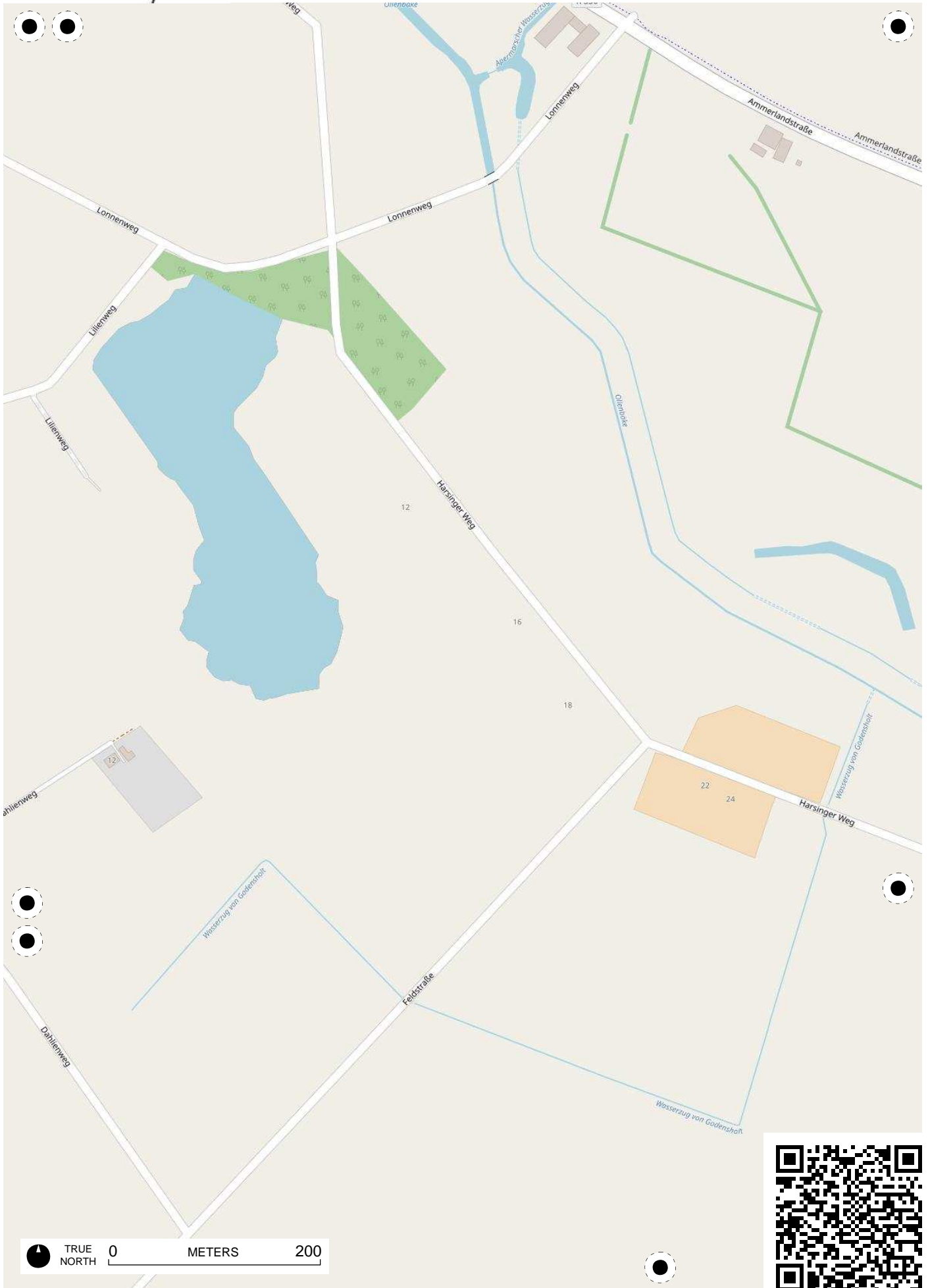


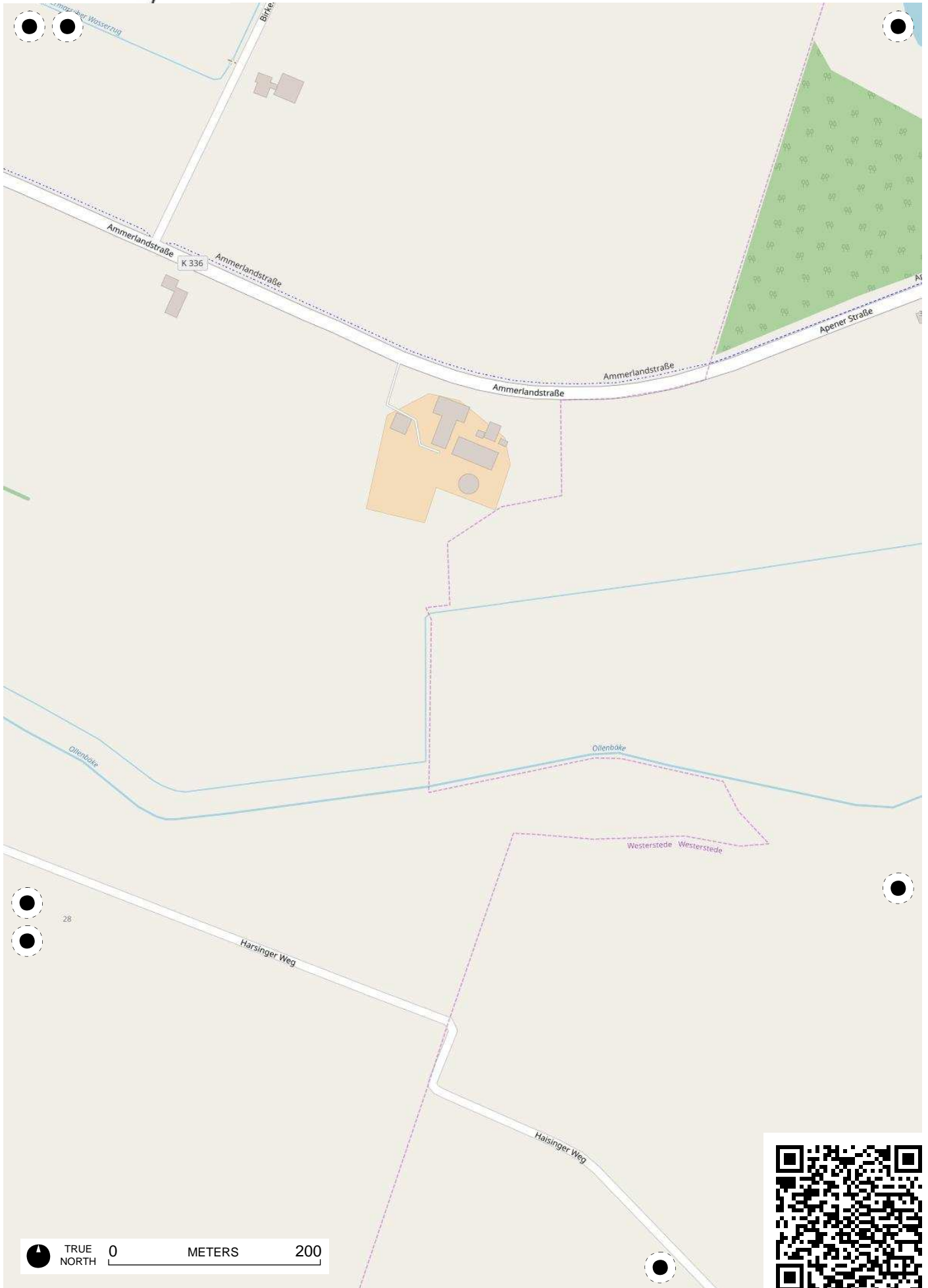




TRUE NORTH 0 METERS 200

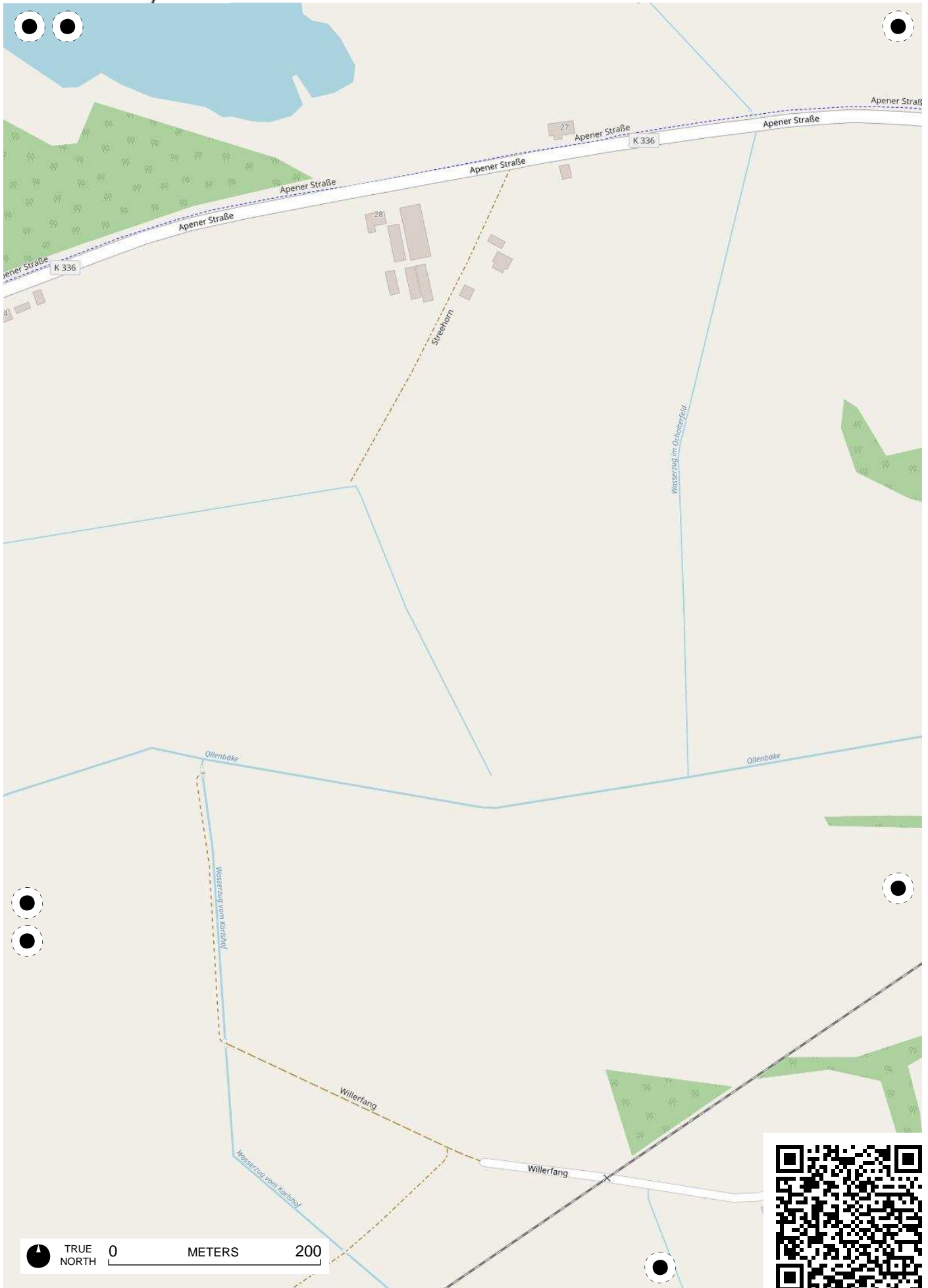






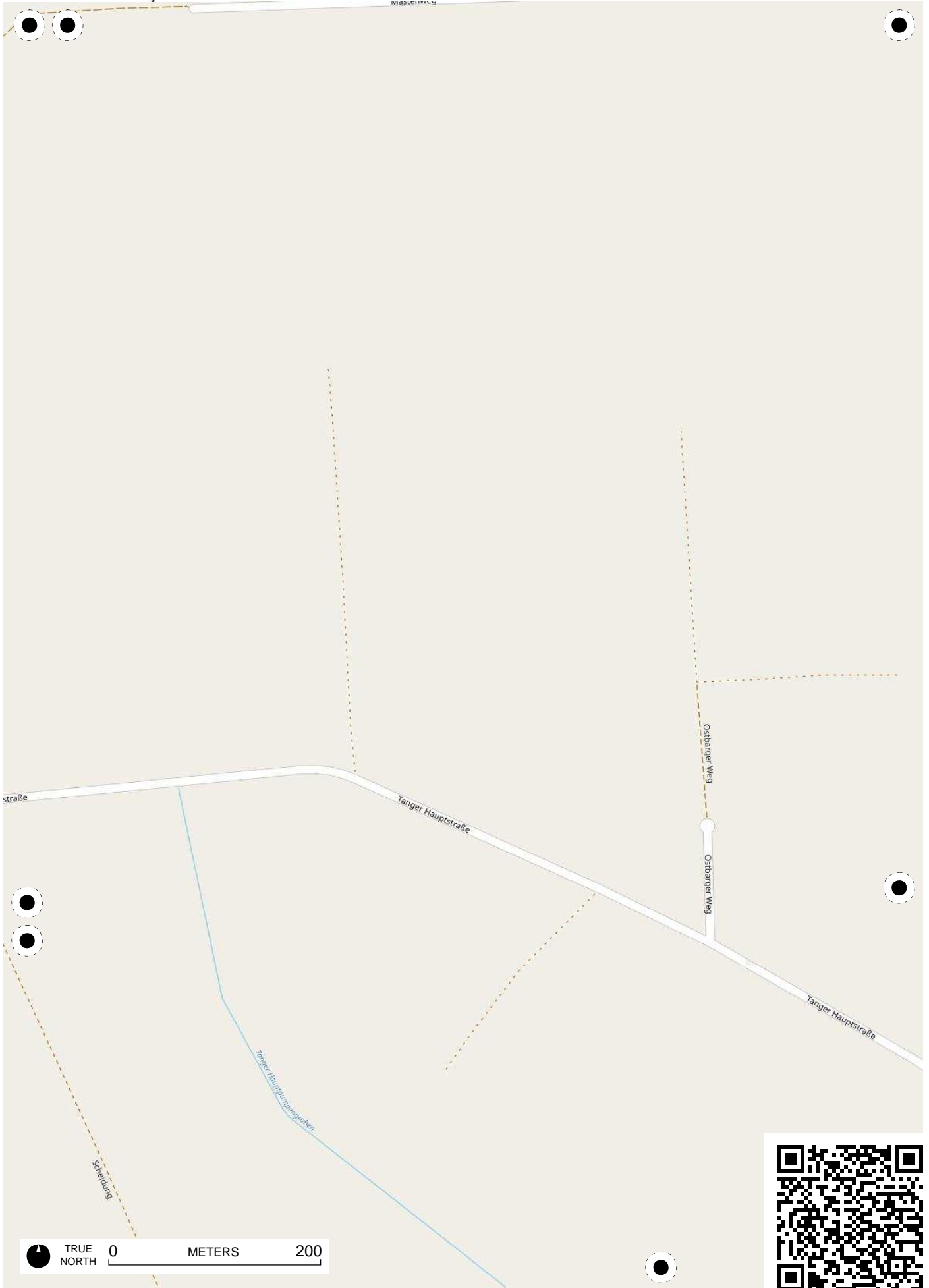
TRUE NORTH 0 METERS 200



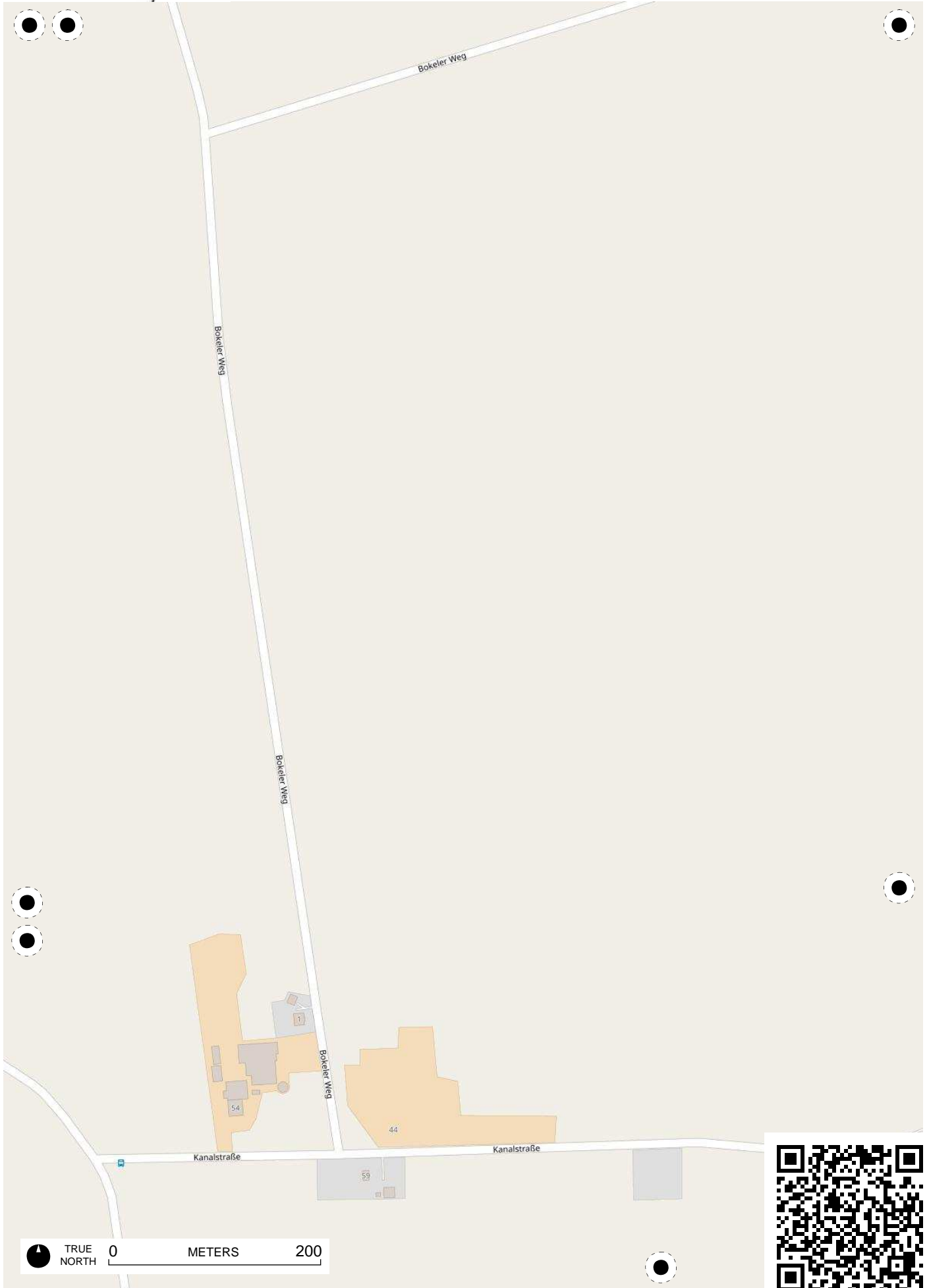


TRUE NORTH 0 METERS 200





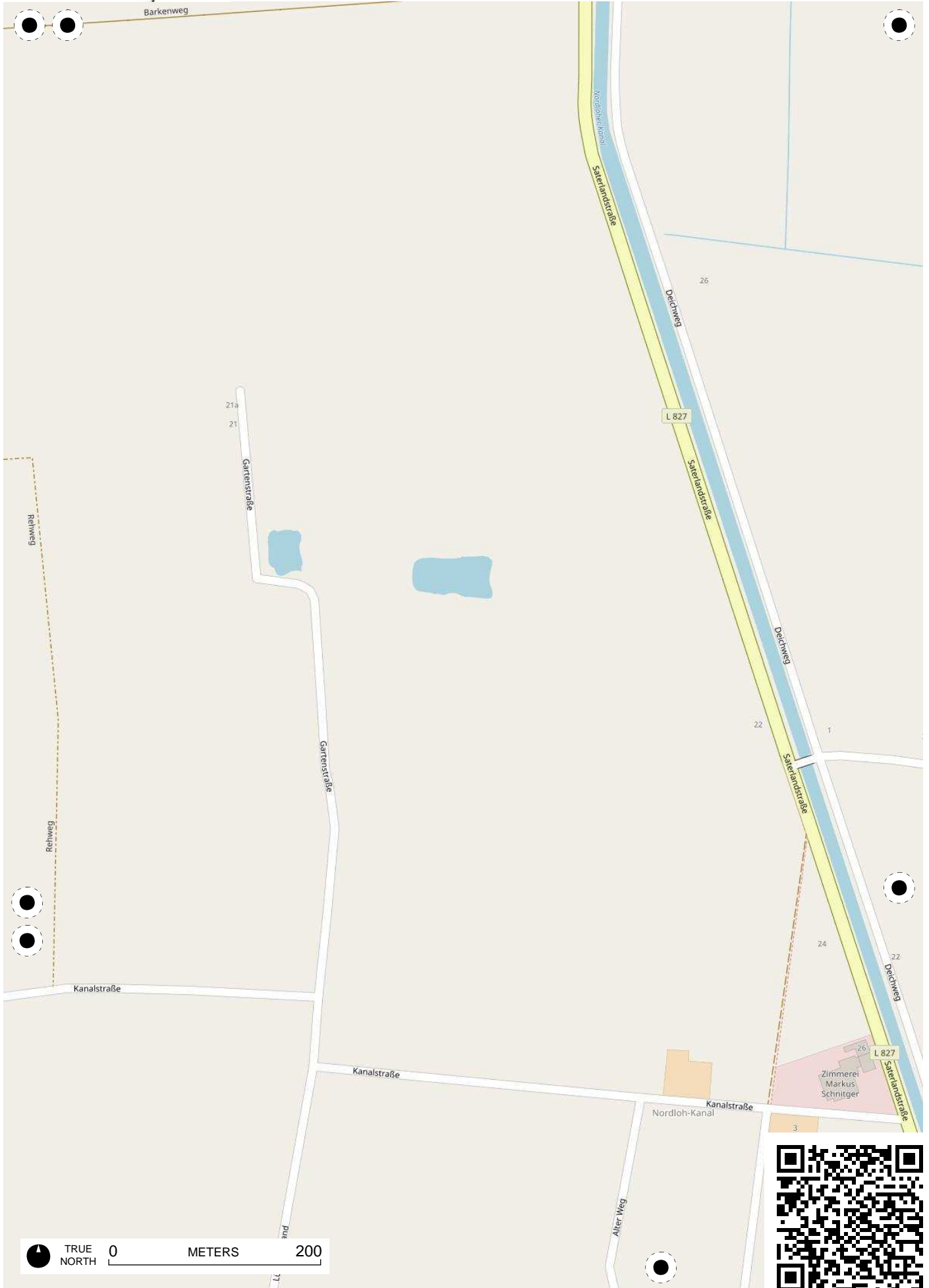
TRUE NORTH 0 METERS 200

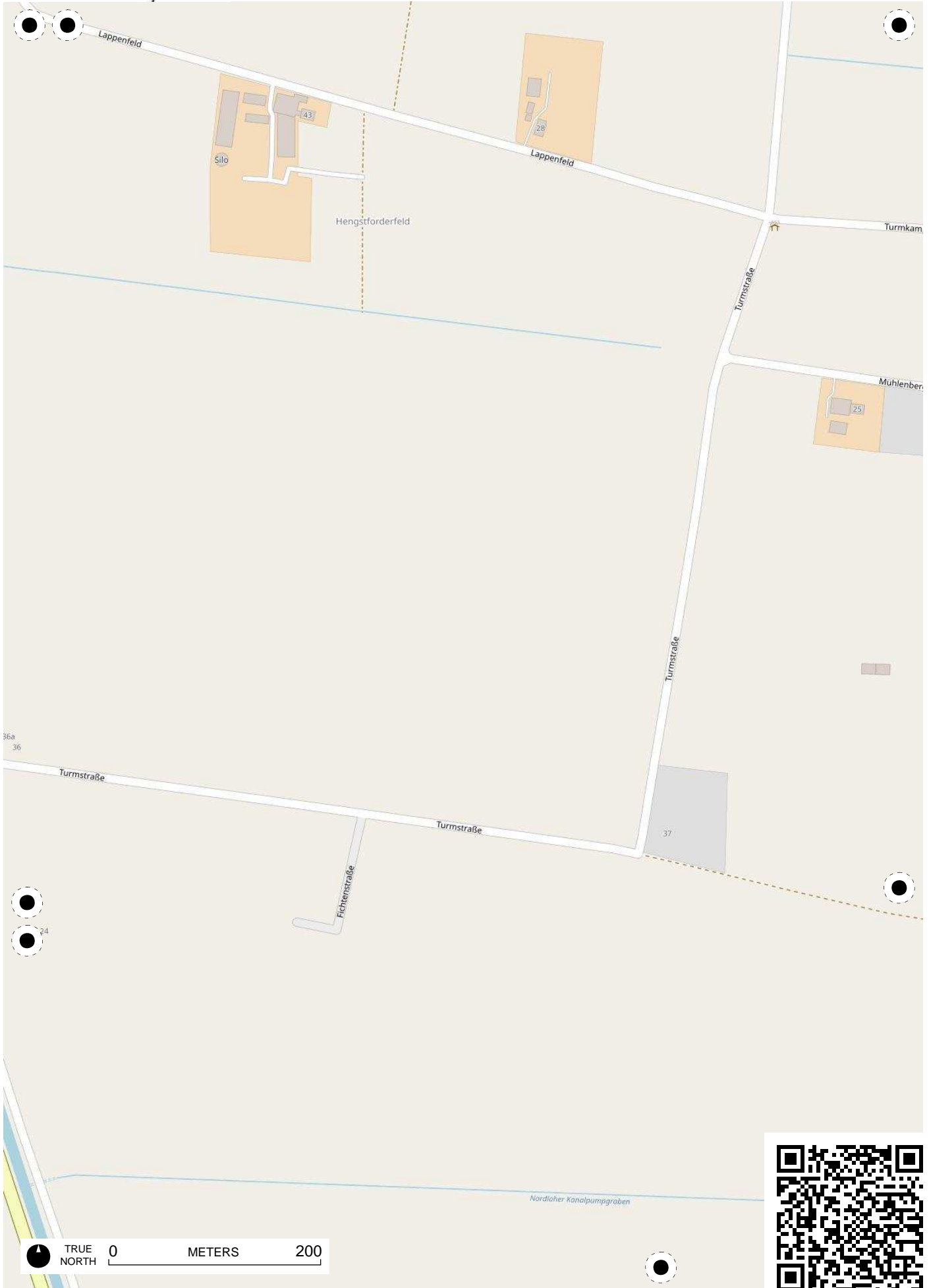


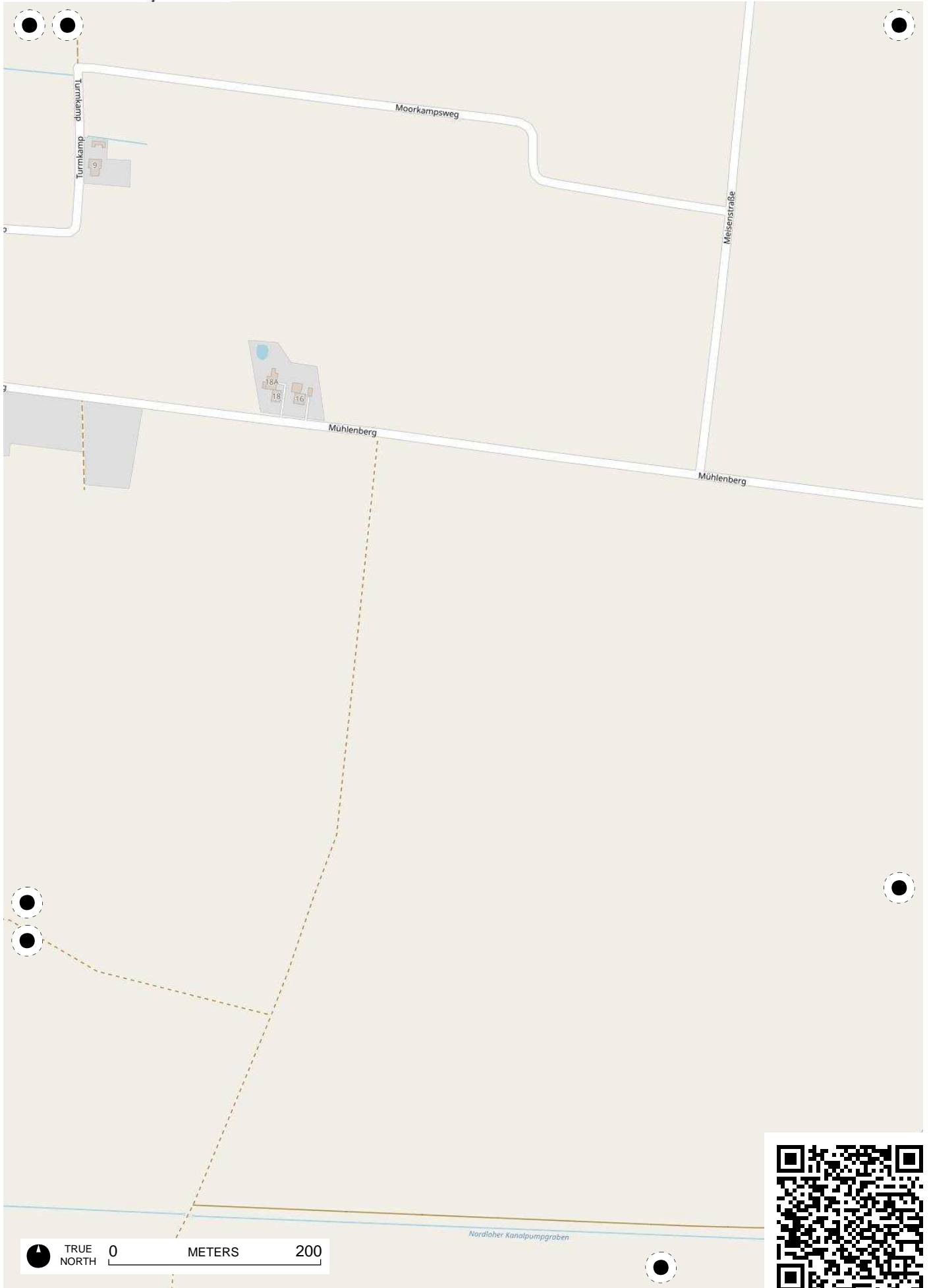
TRUE NORTH 0 METERS 200





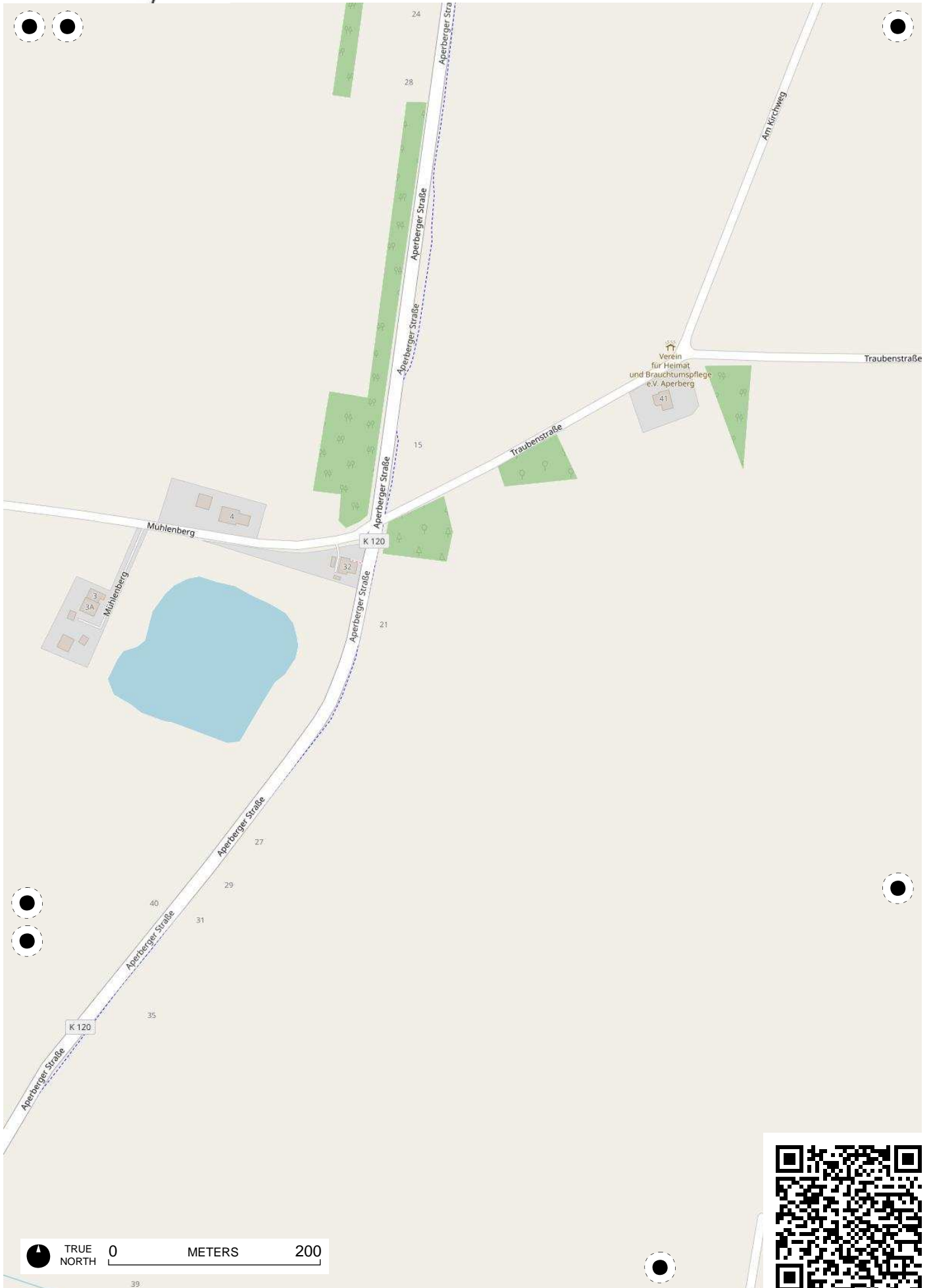


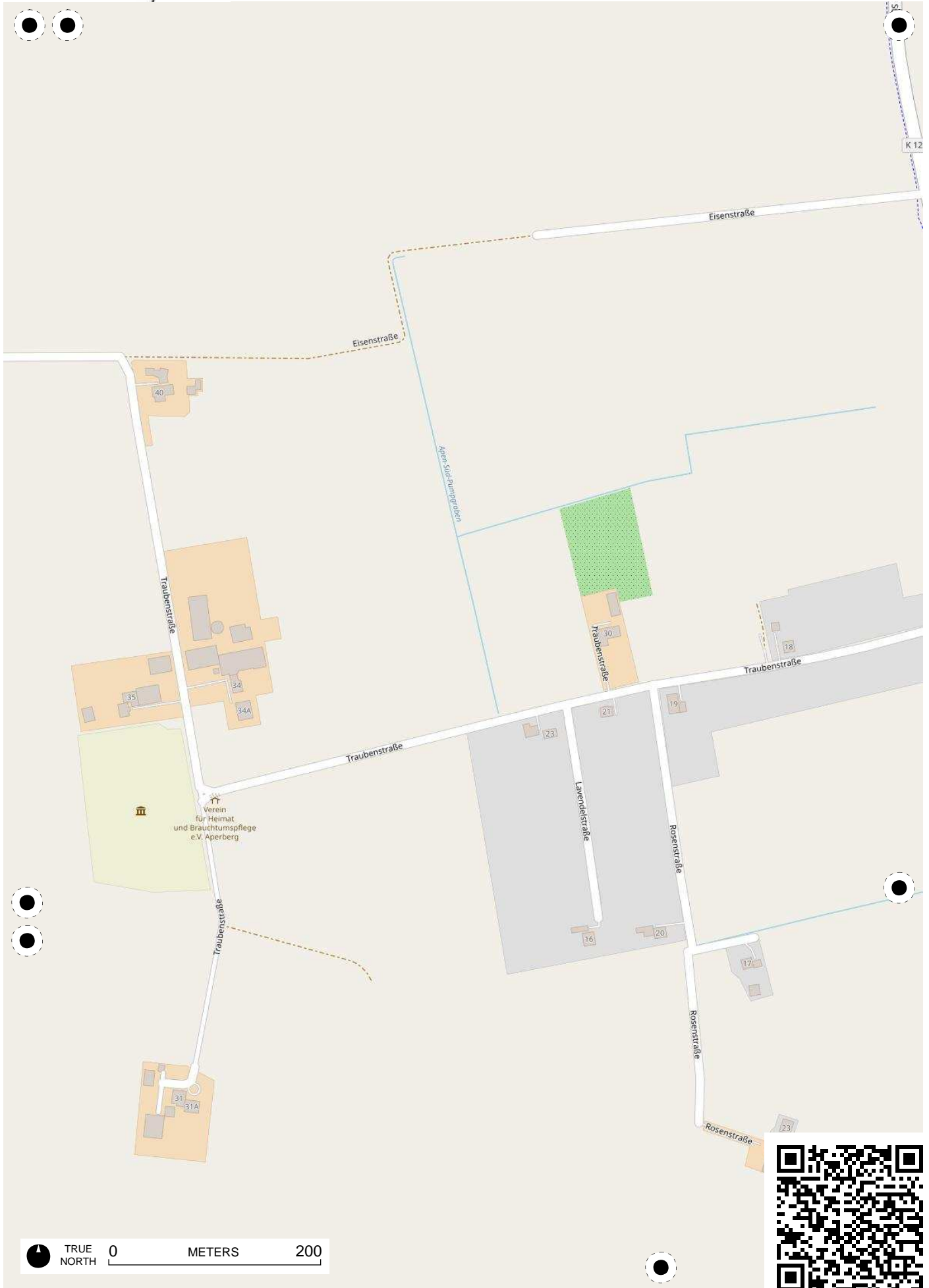


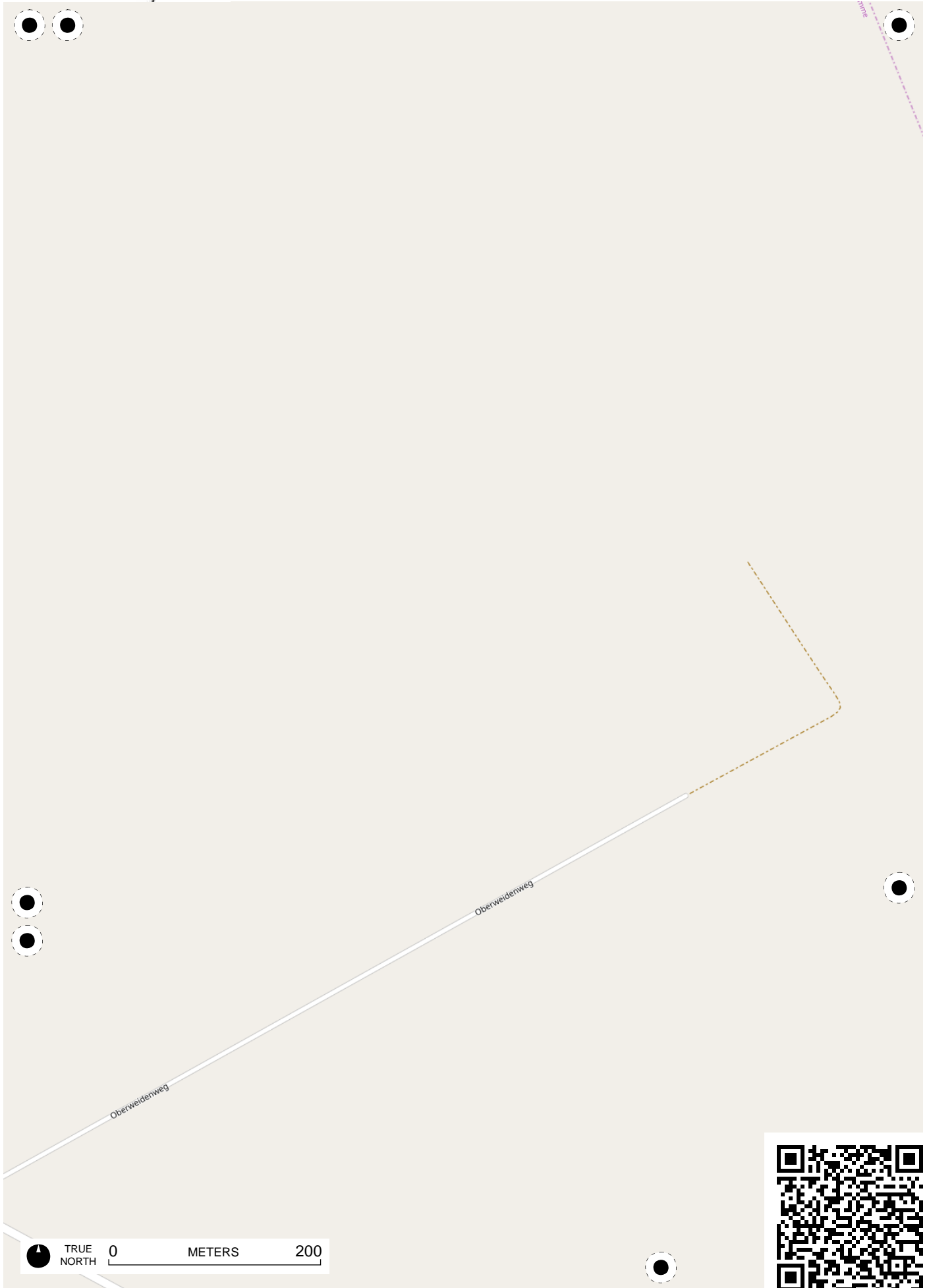


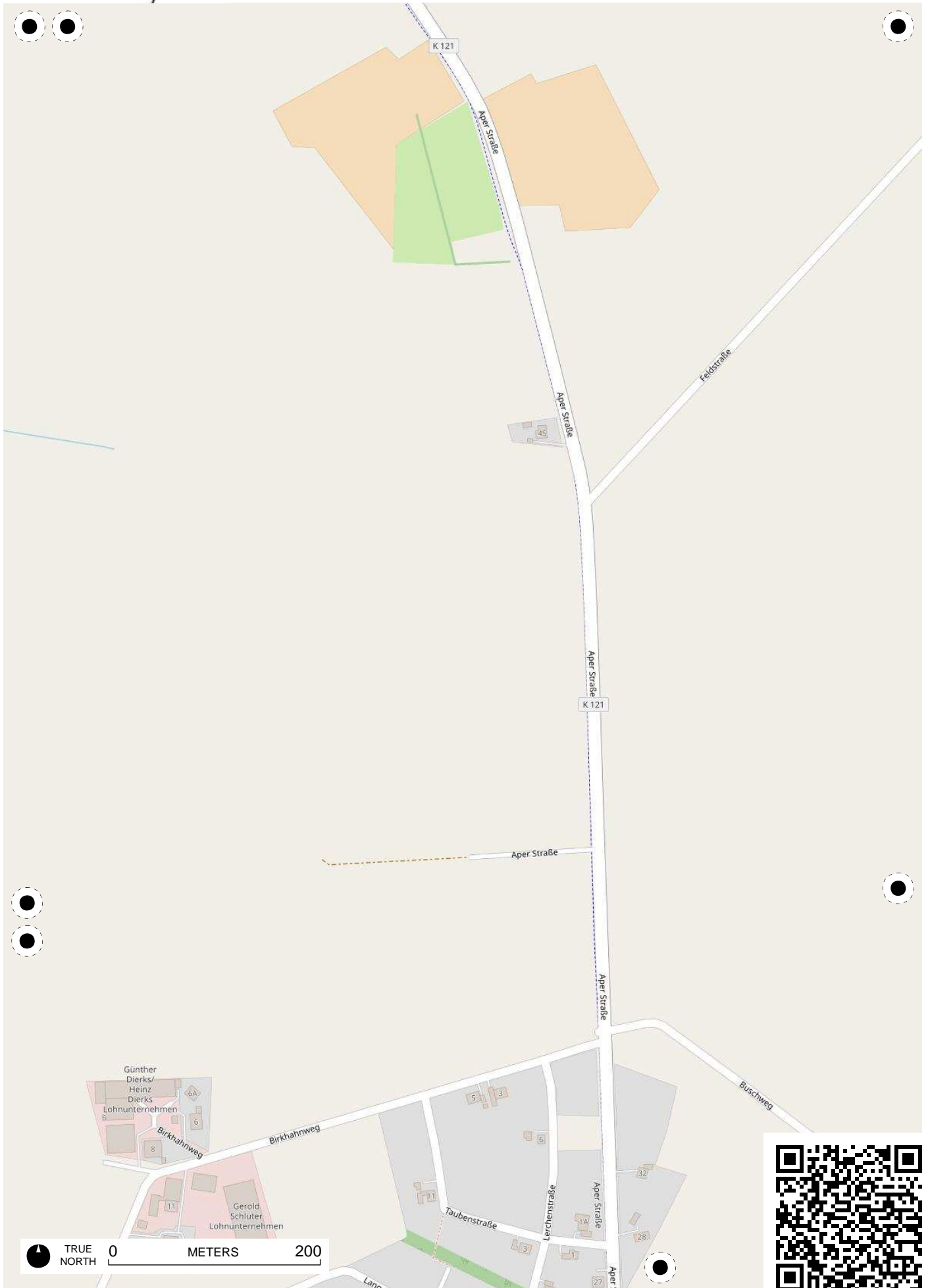
TRUE NORTH 0 METERS 200

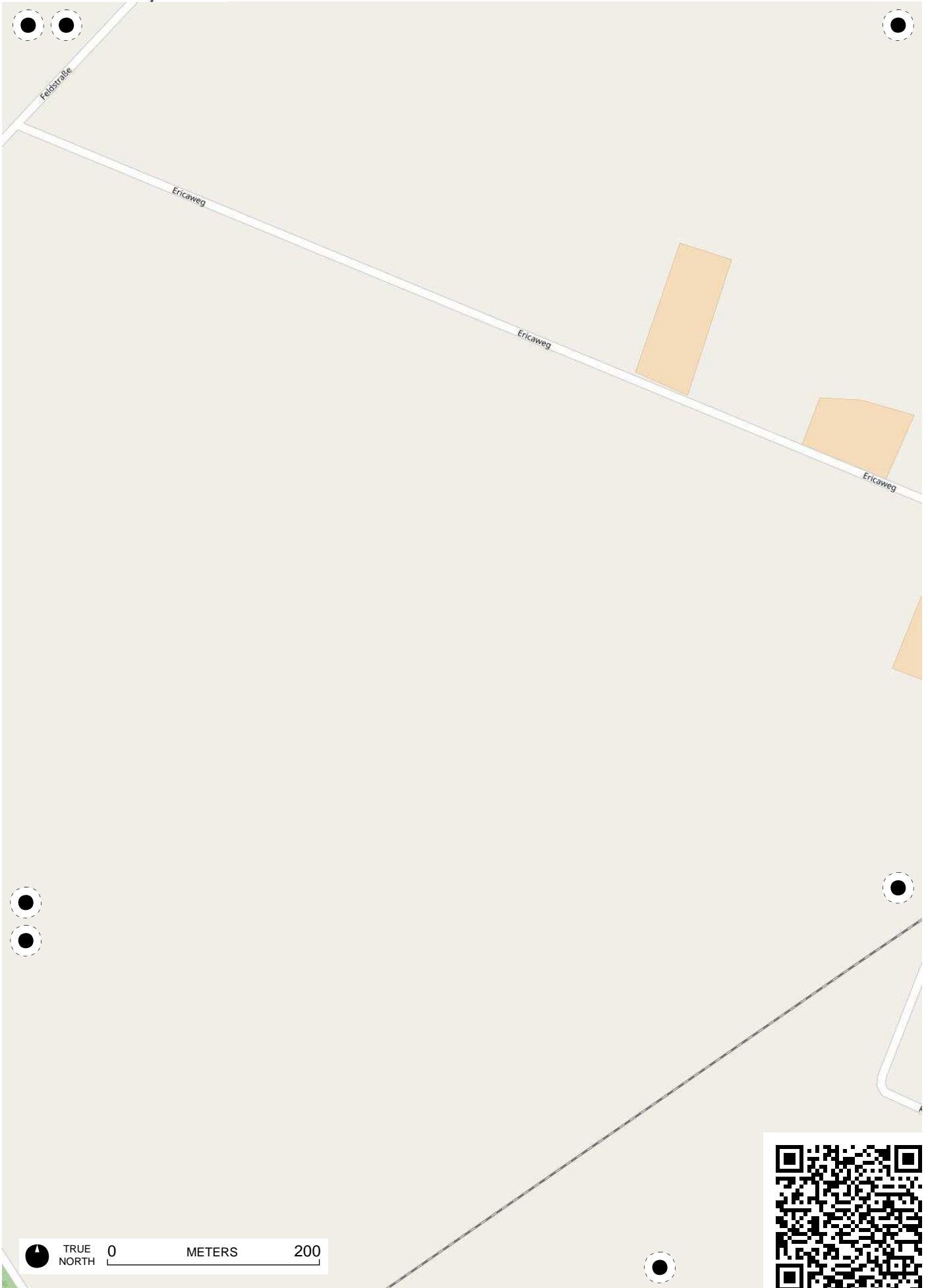
Nordlicher Kanalpumpgraben

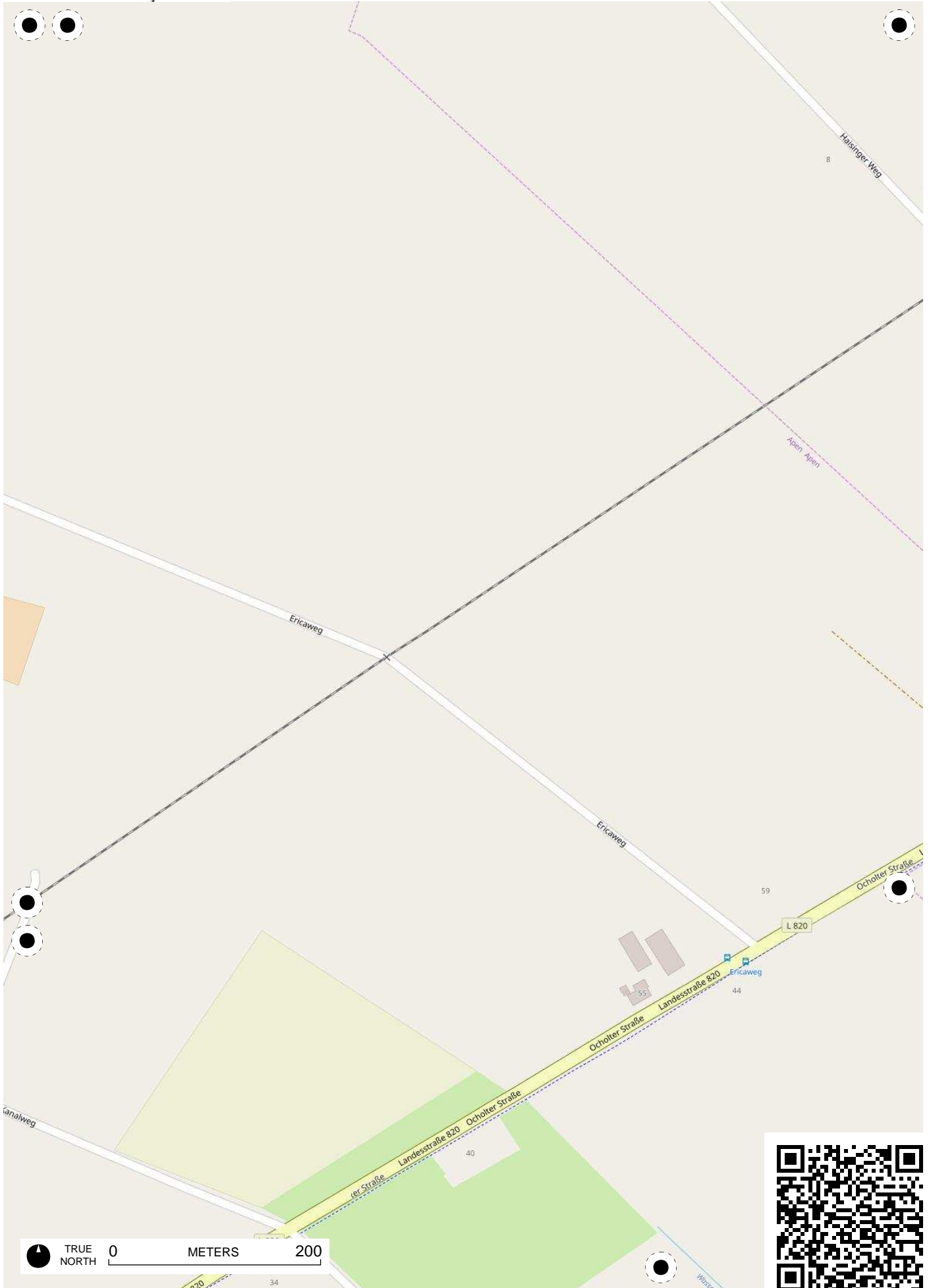


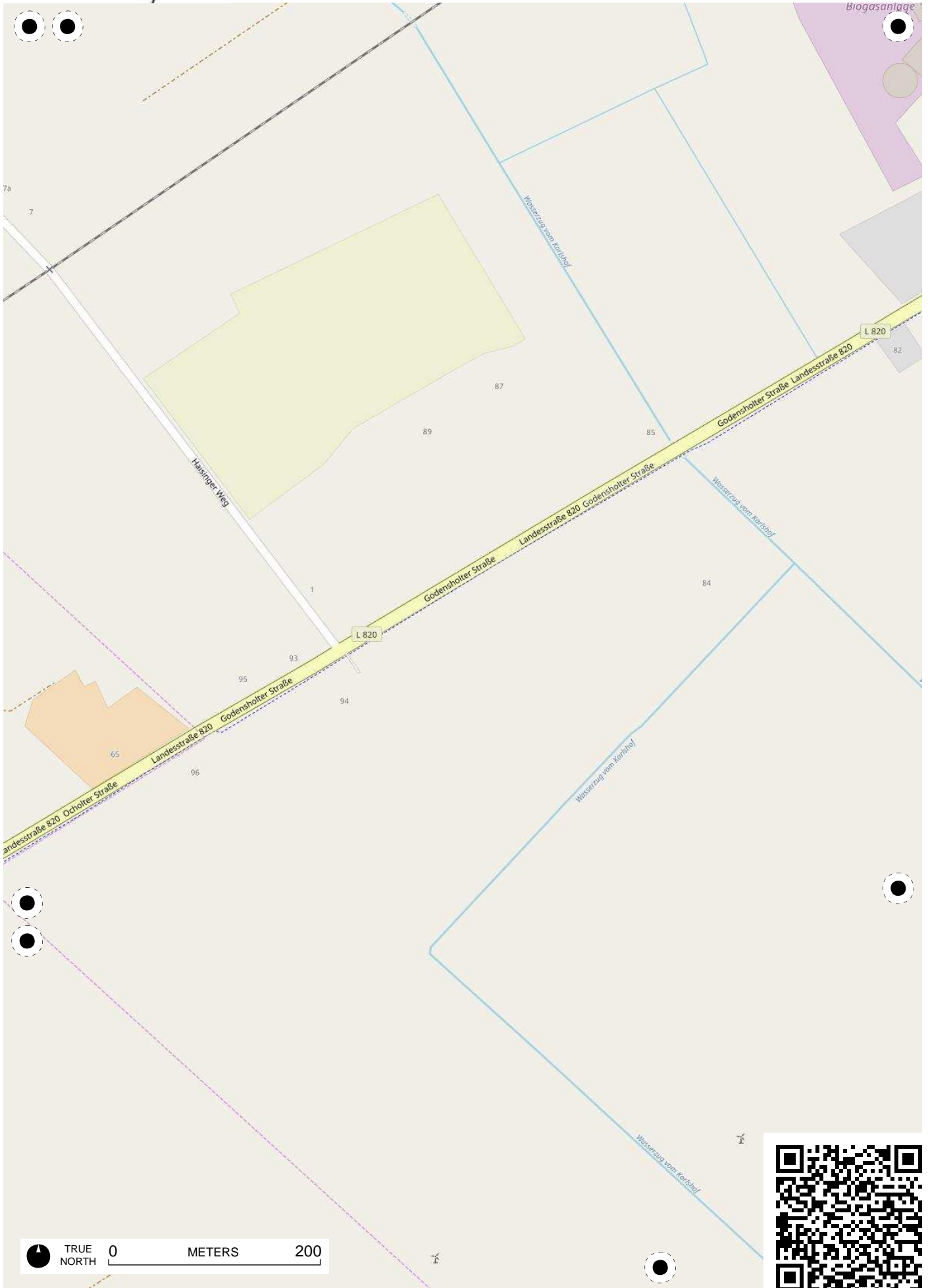


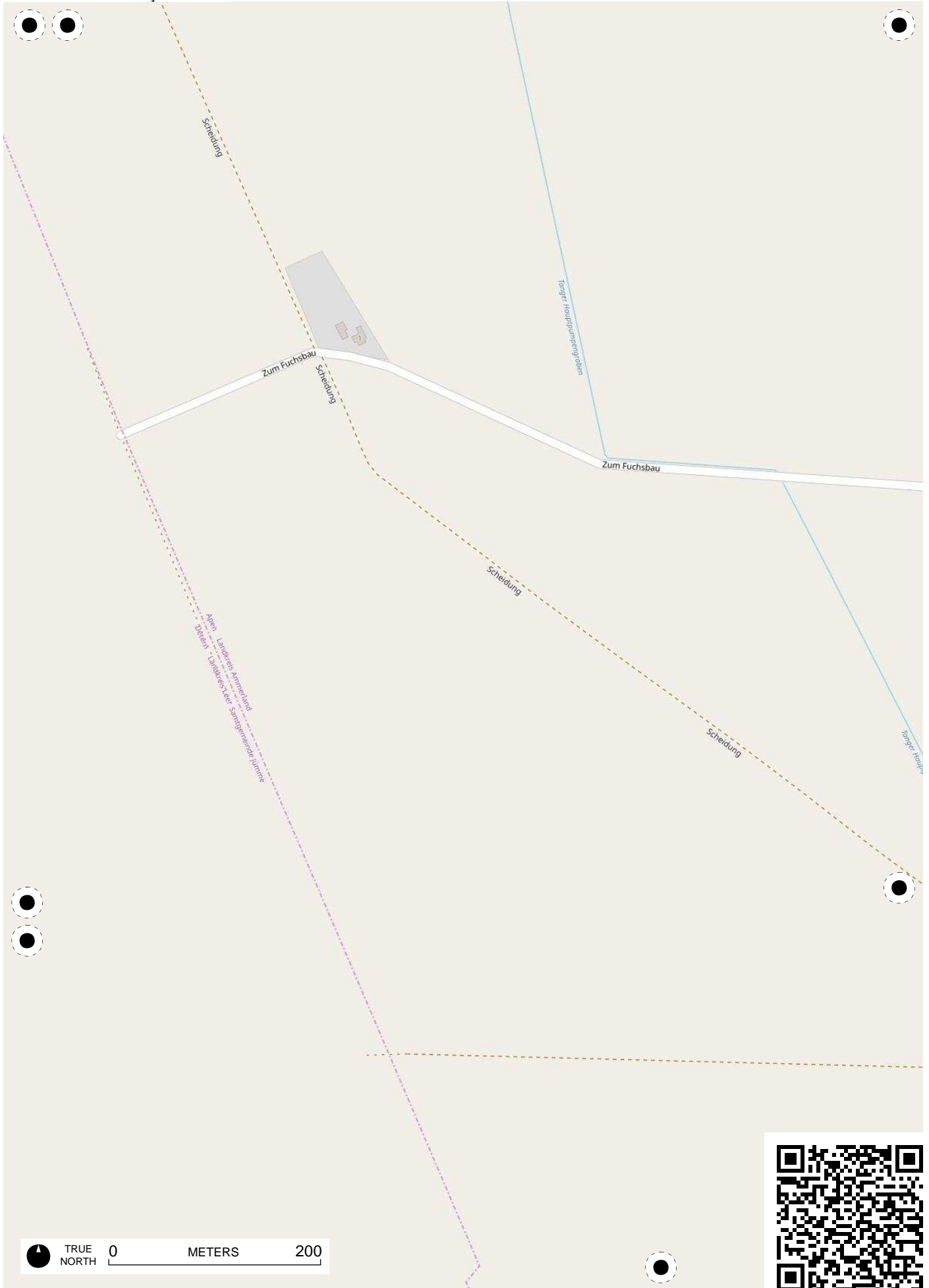






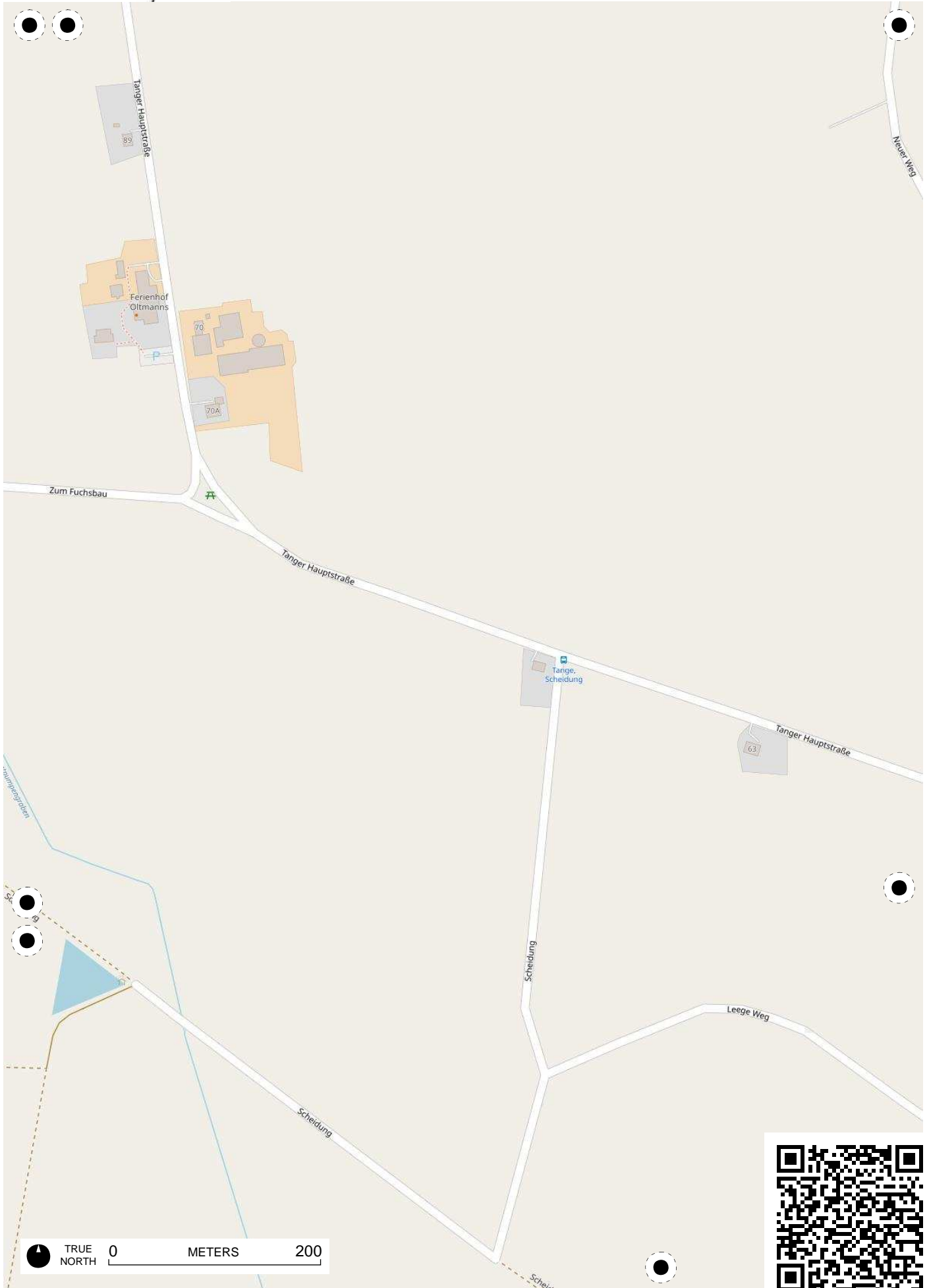


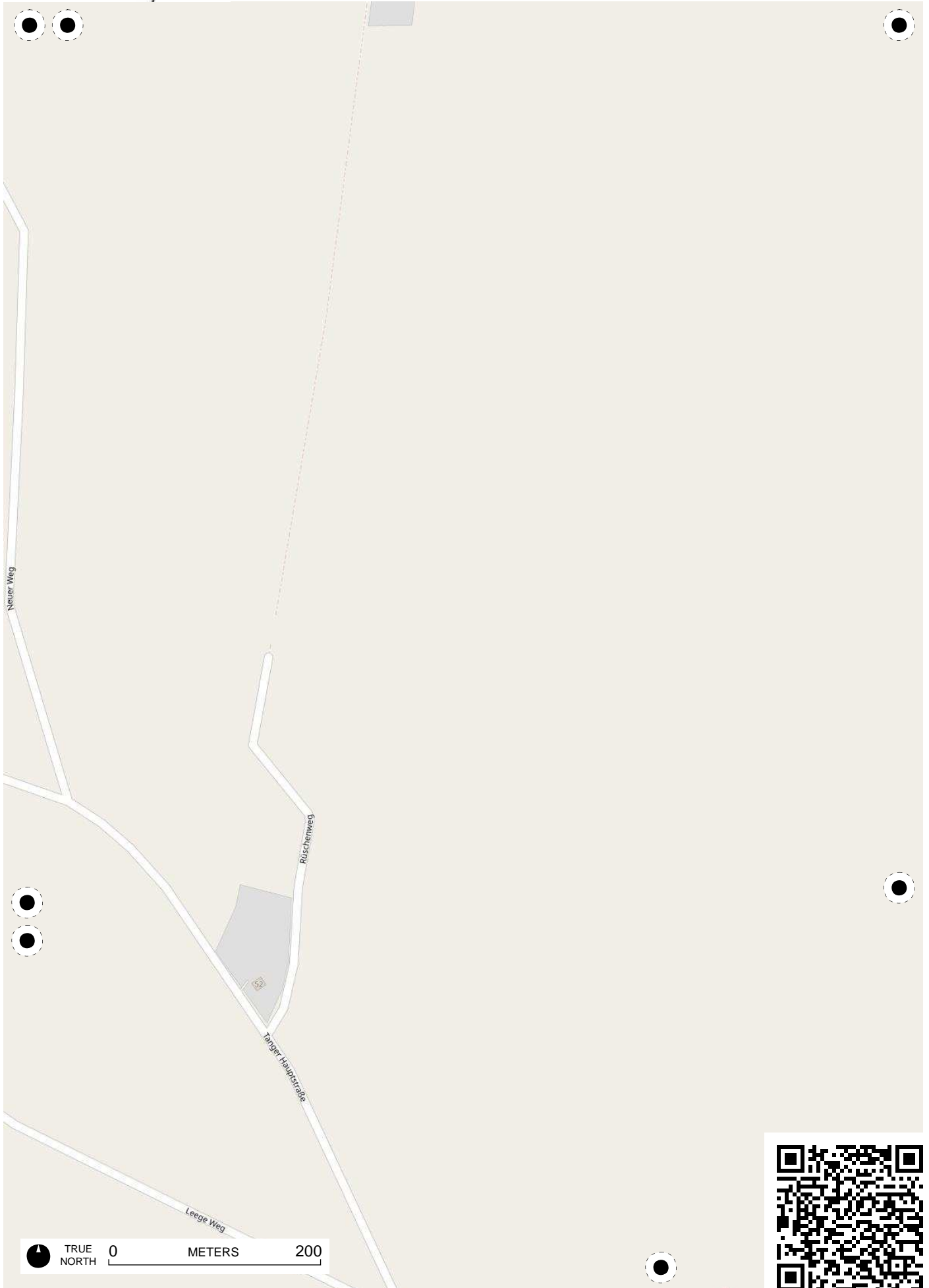


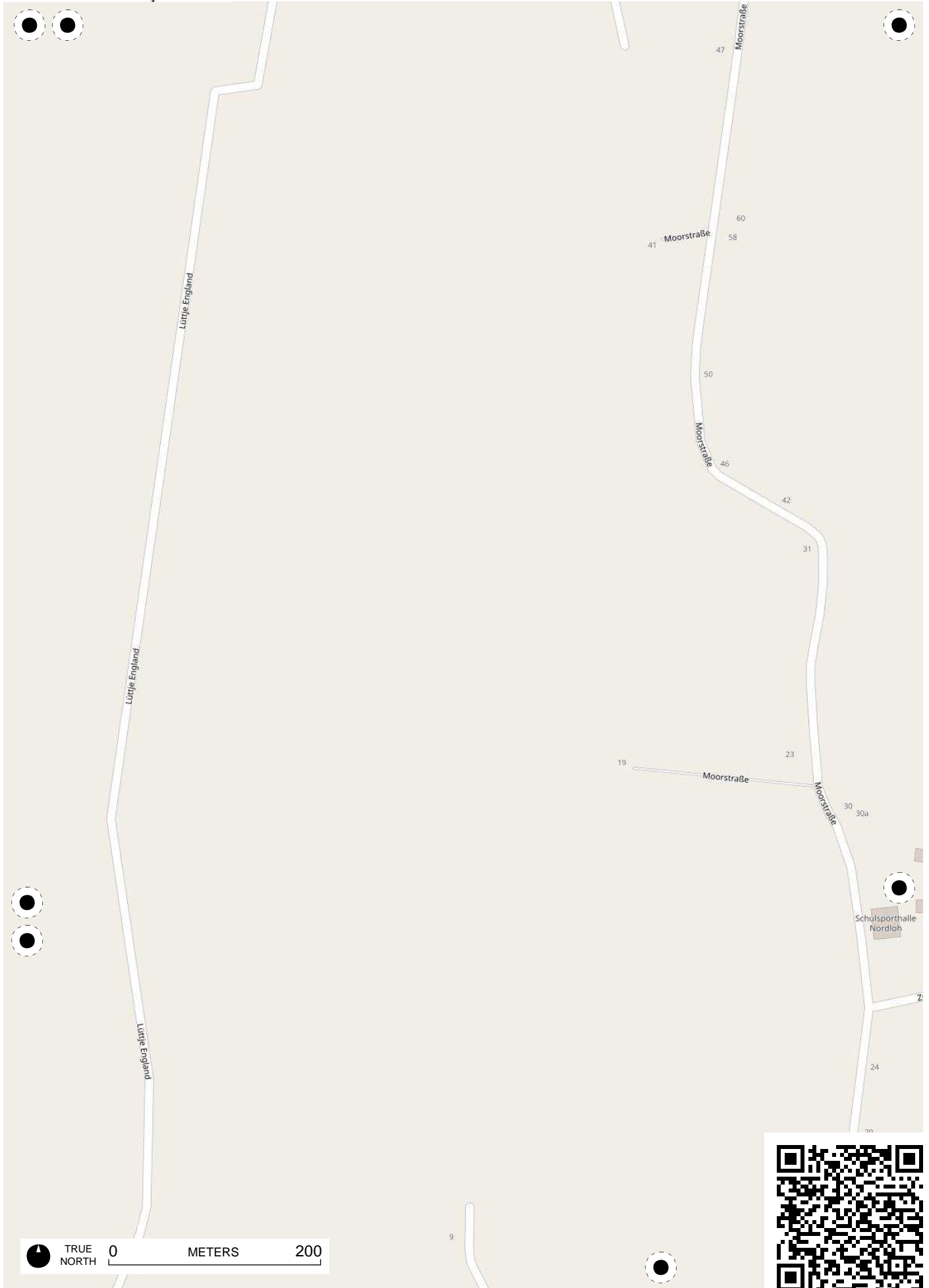


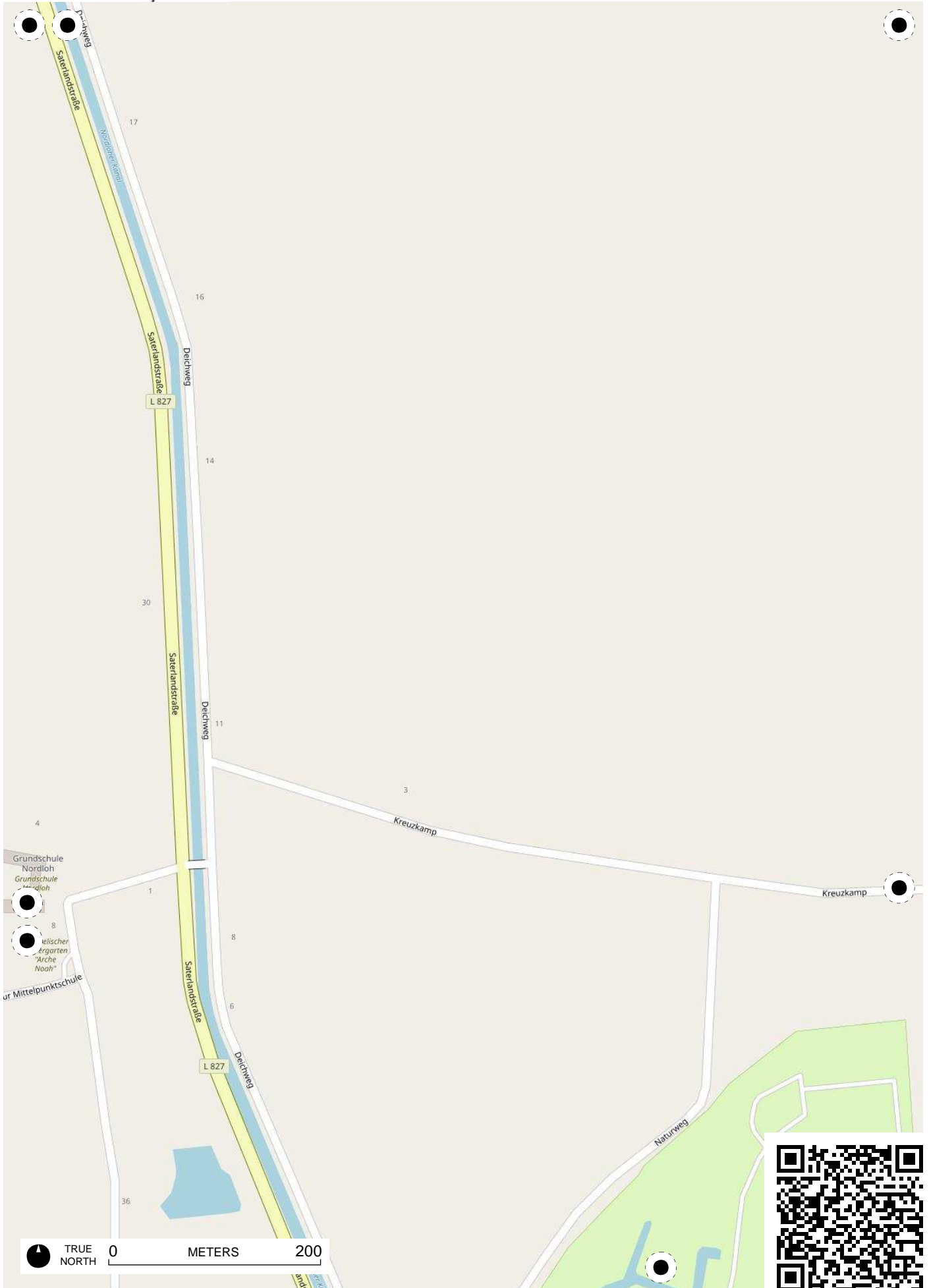
TRUE NORTH 0 METERS 200

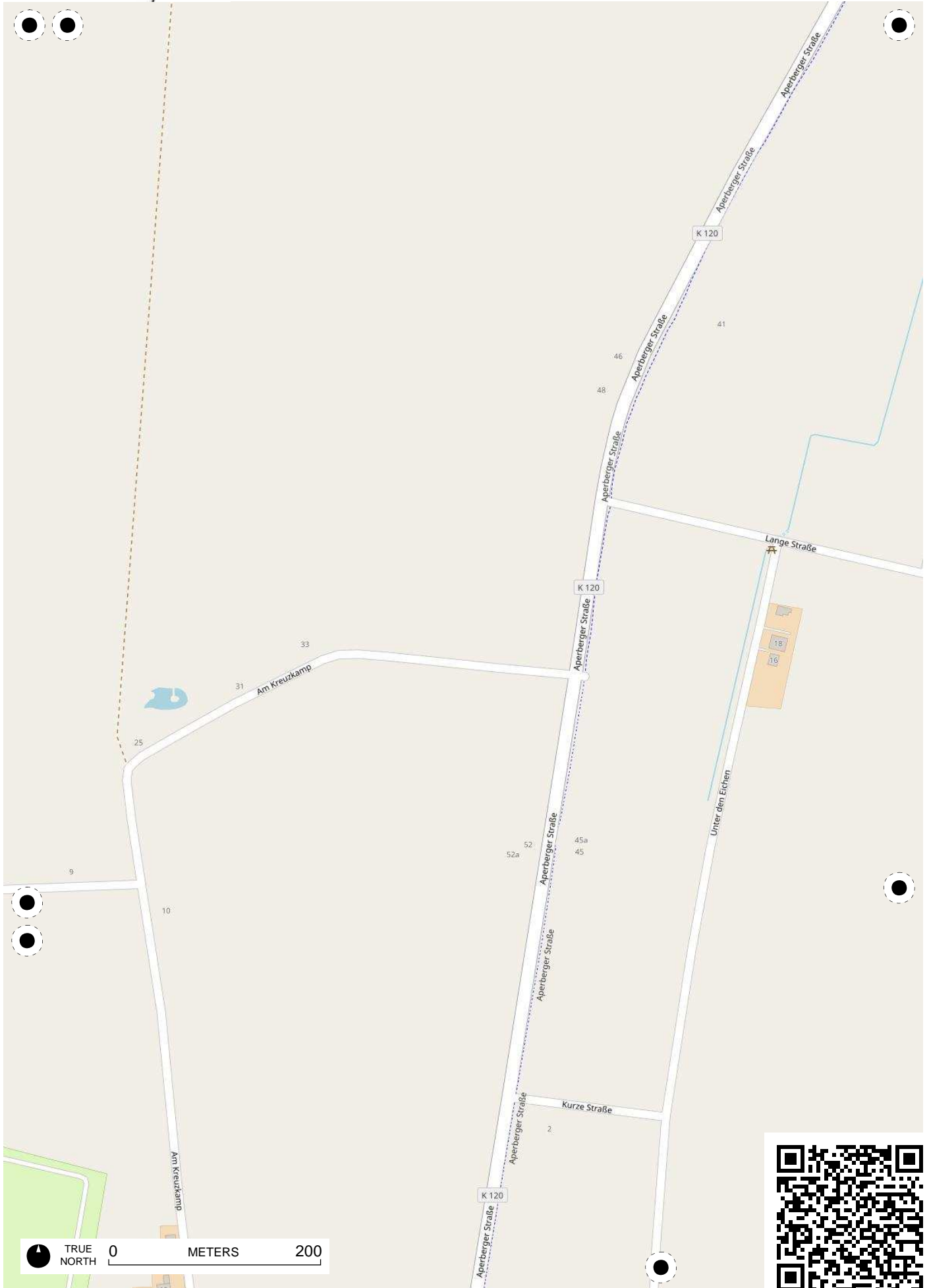












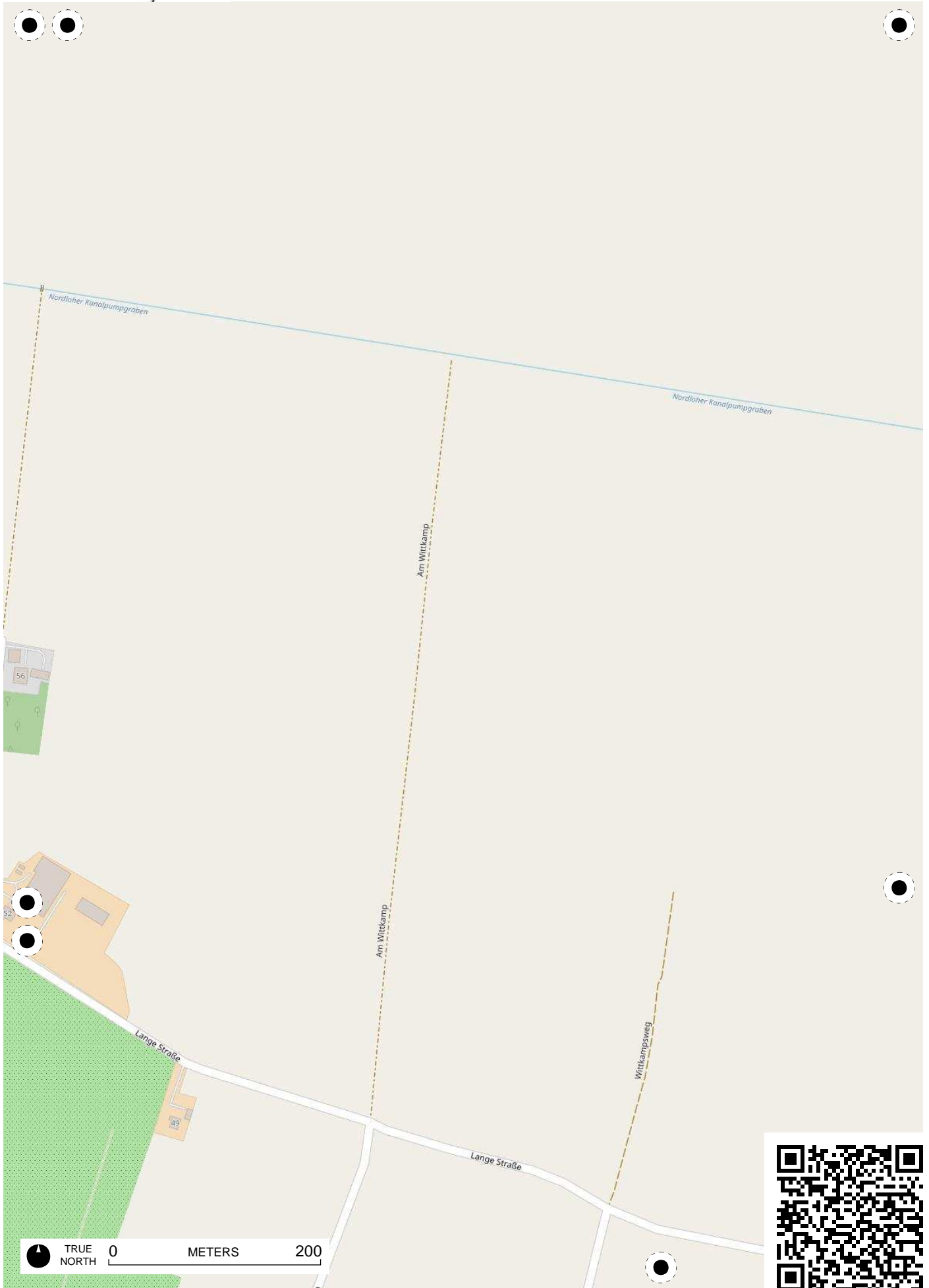
TRUE NORTH 0 METERS 200

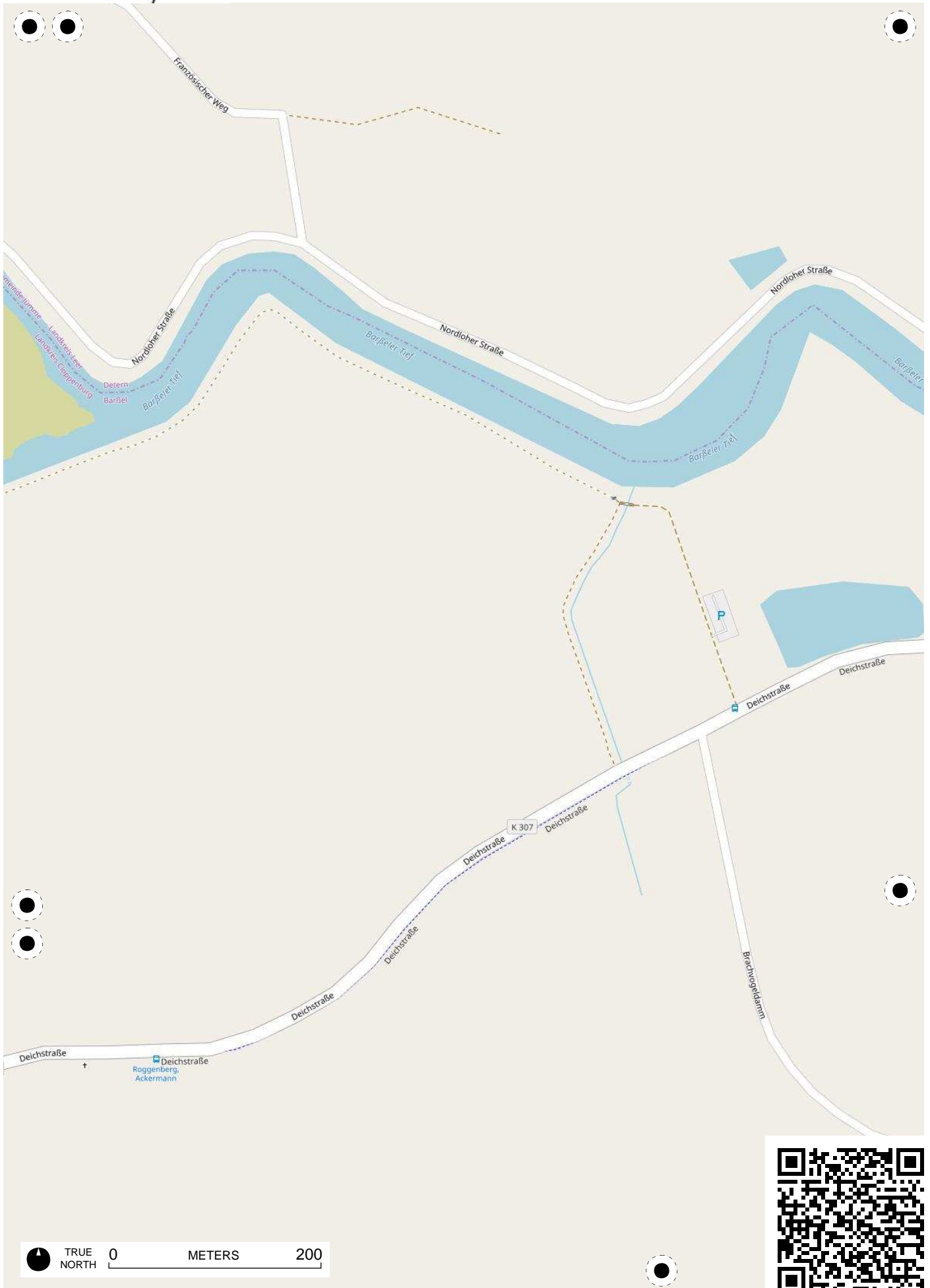


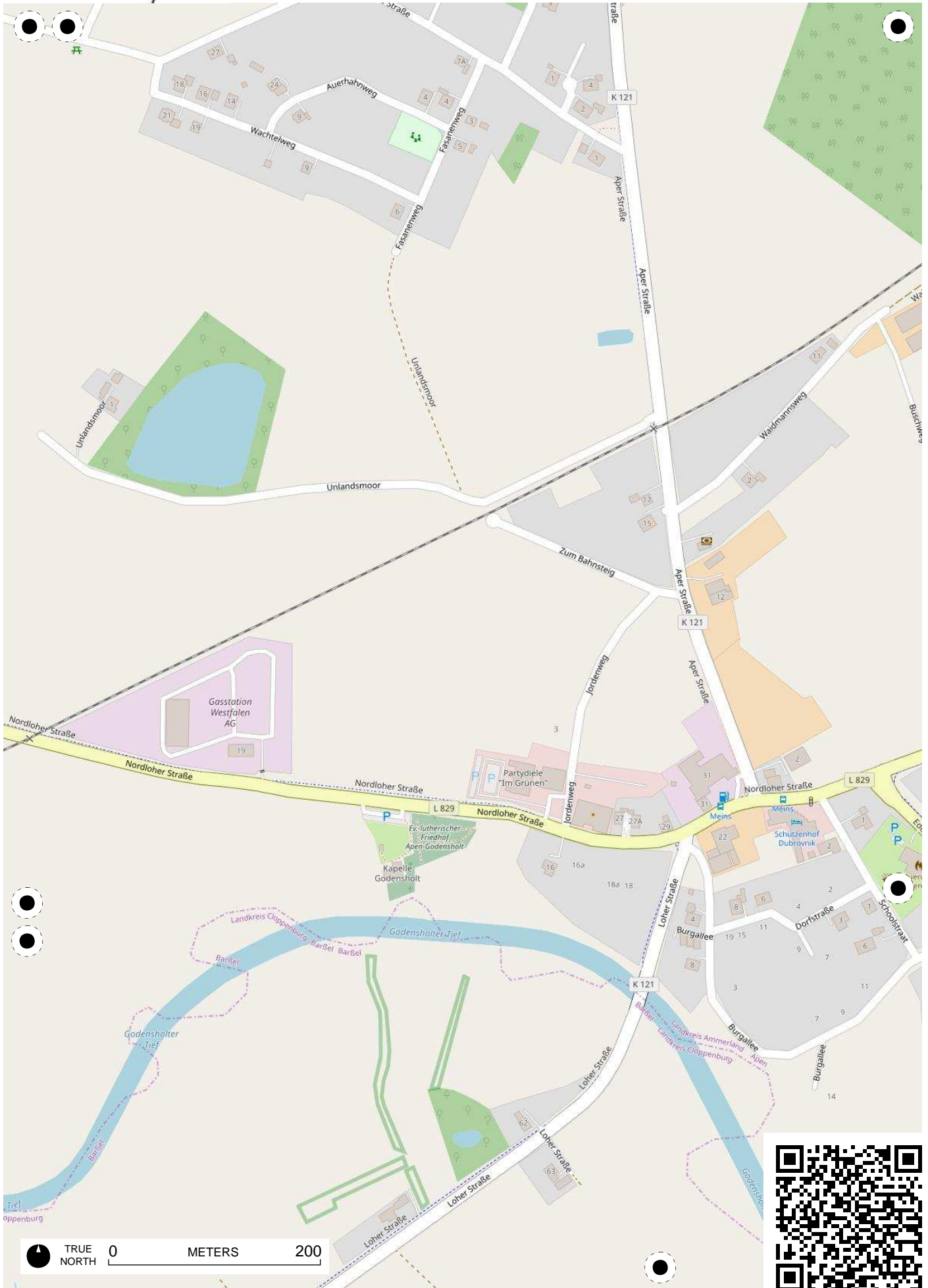


TRUE NORTH 0 METERS 200



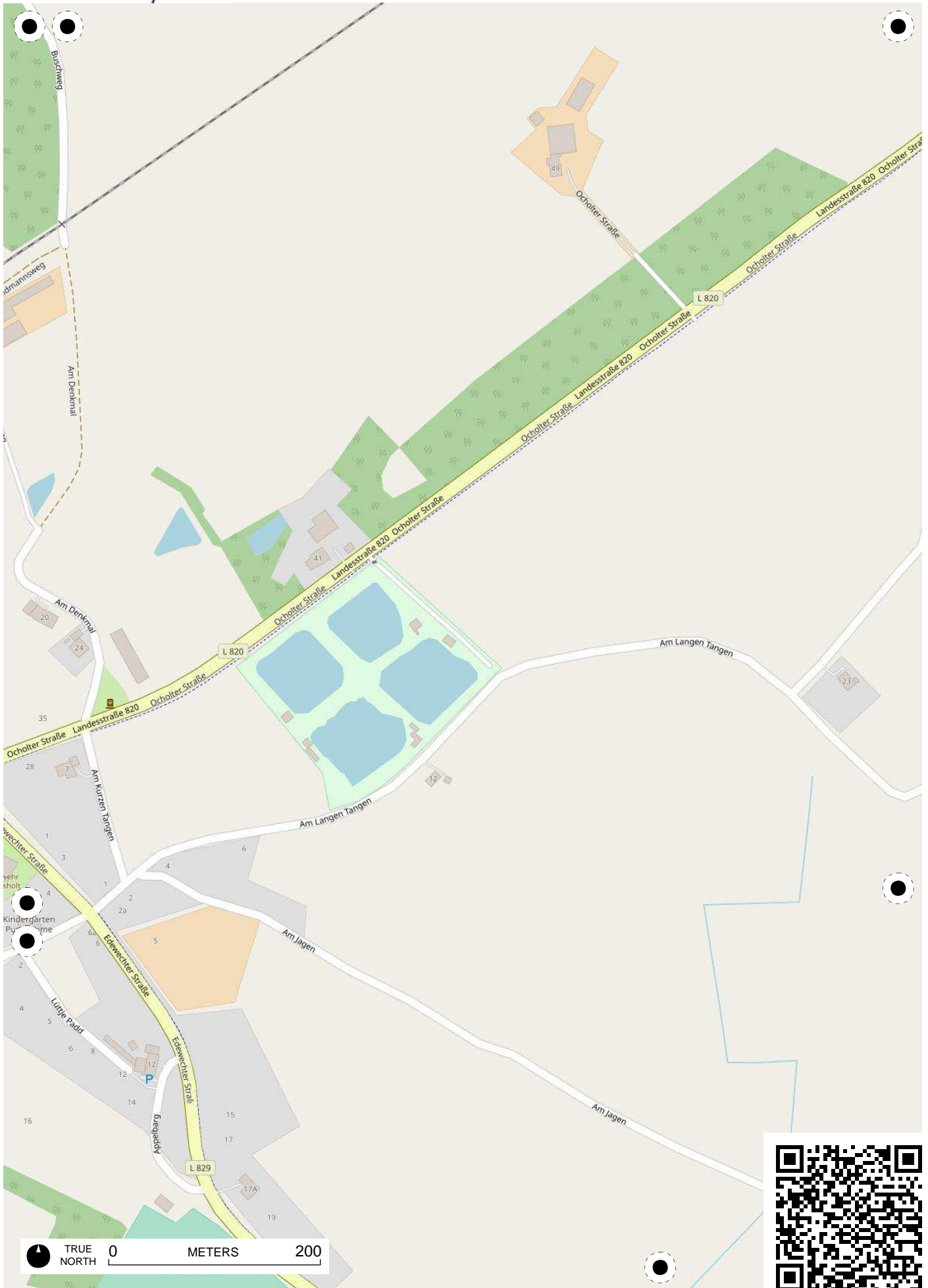


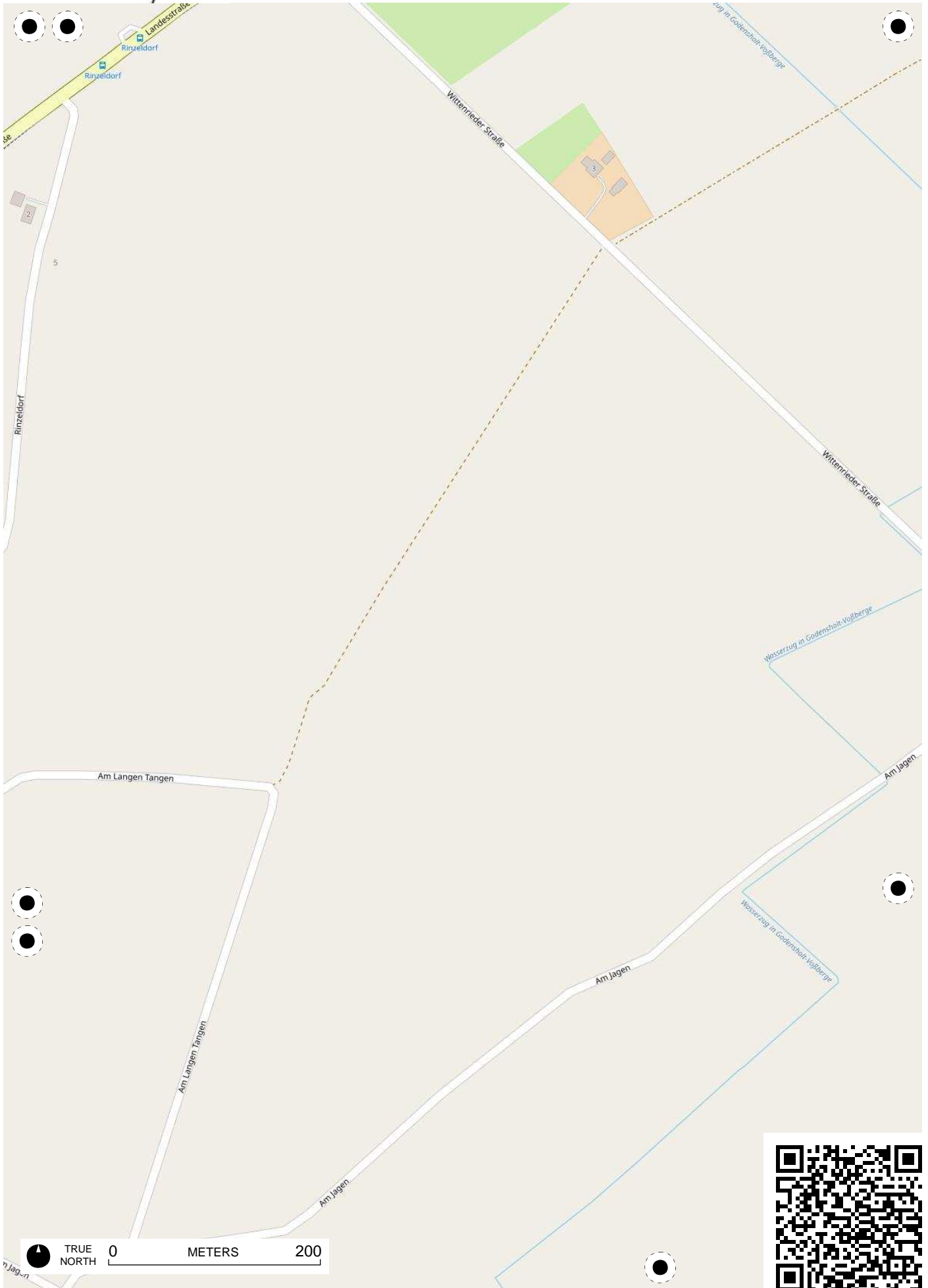


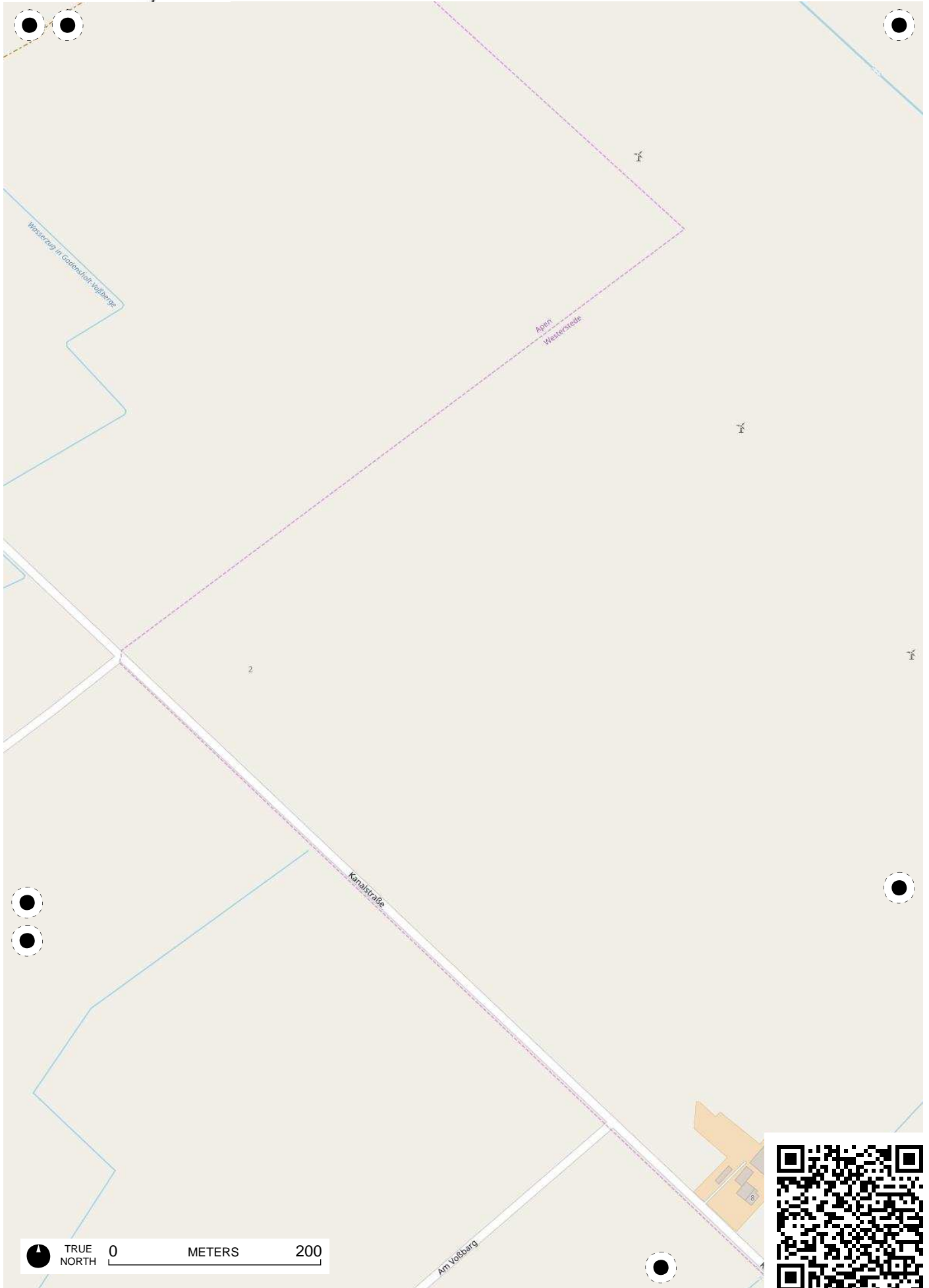


TRUE NORTH 0 METERS 200



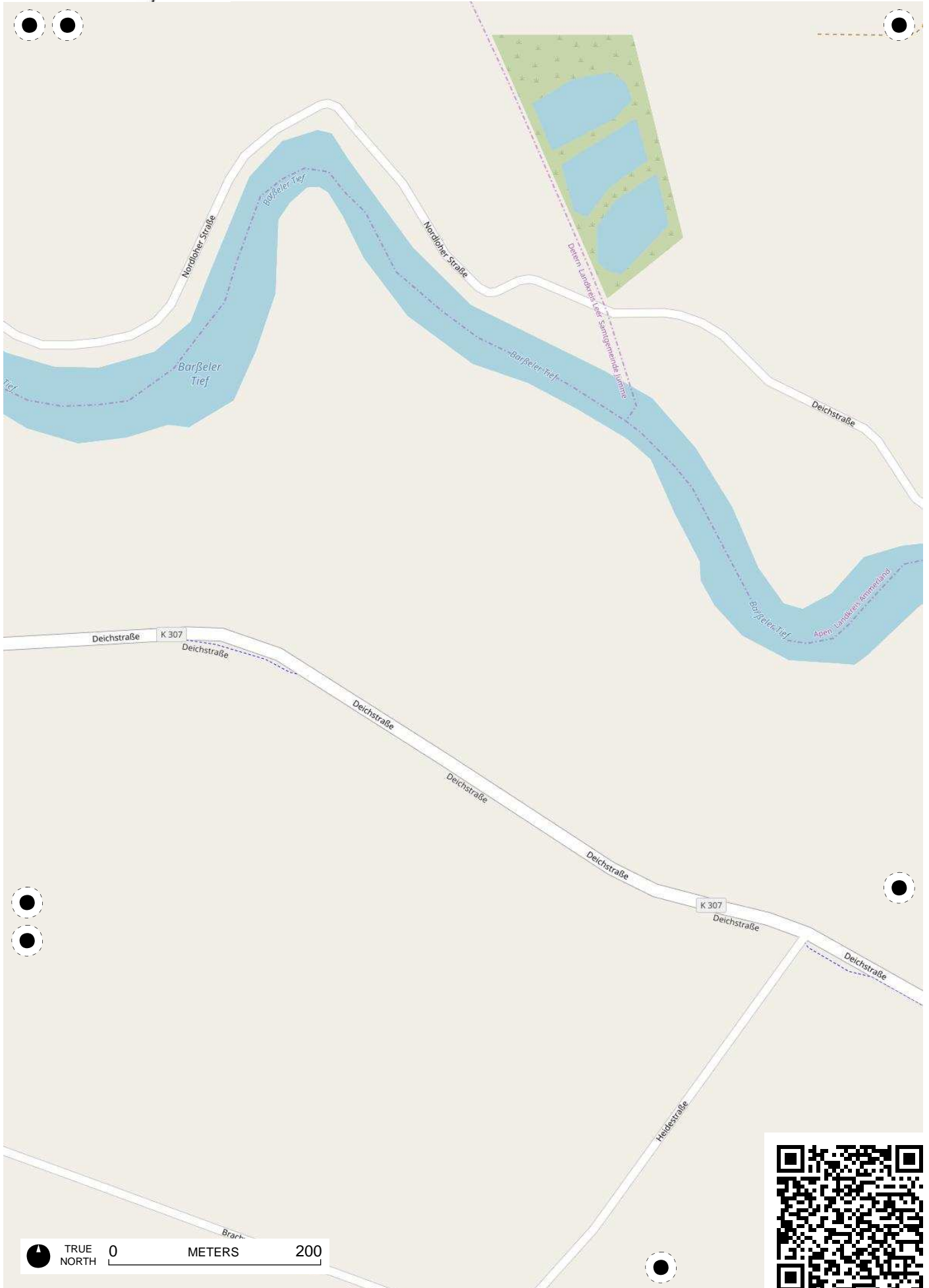


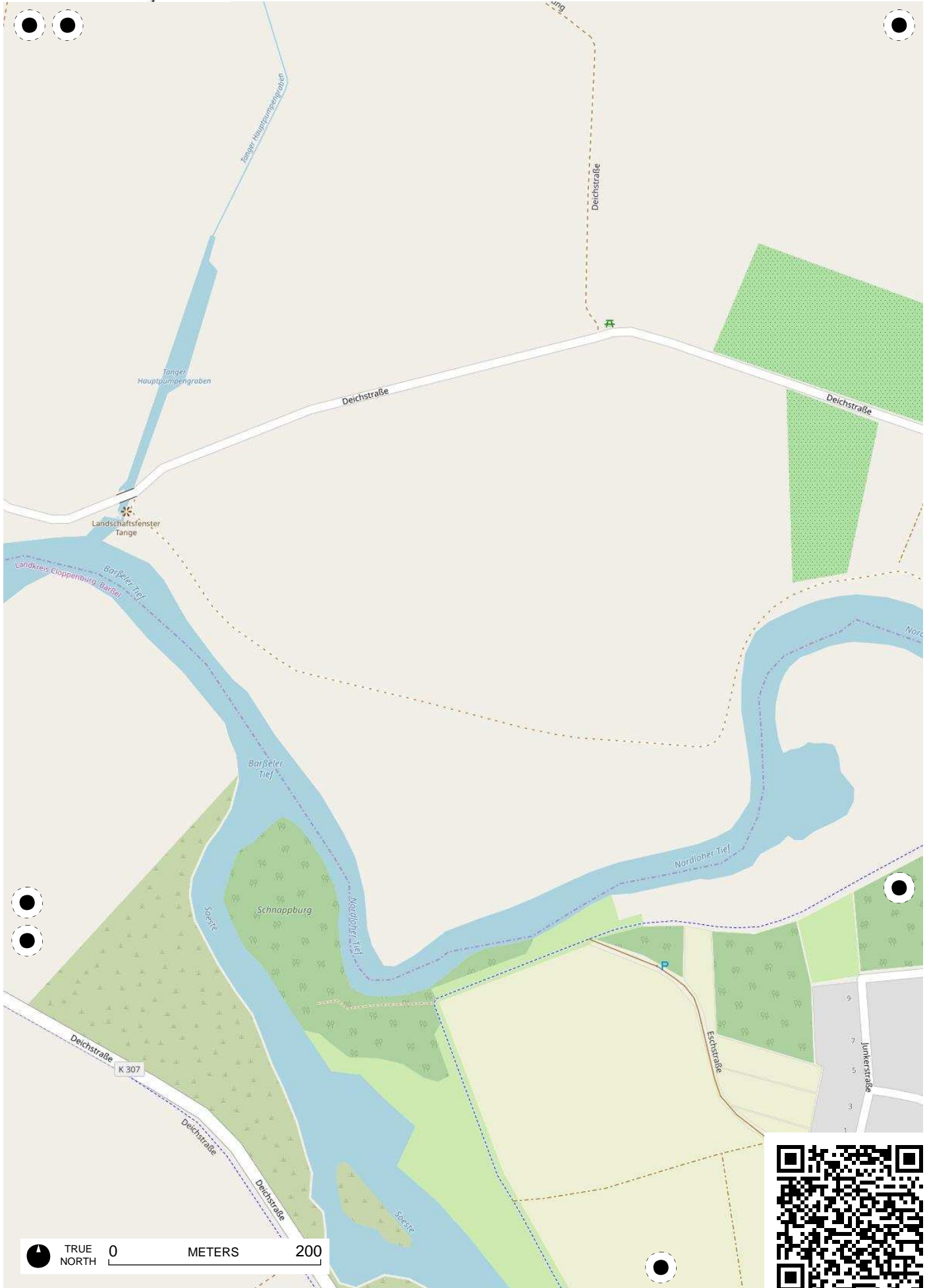


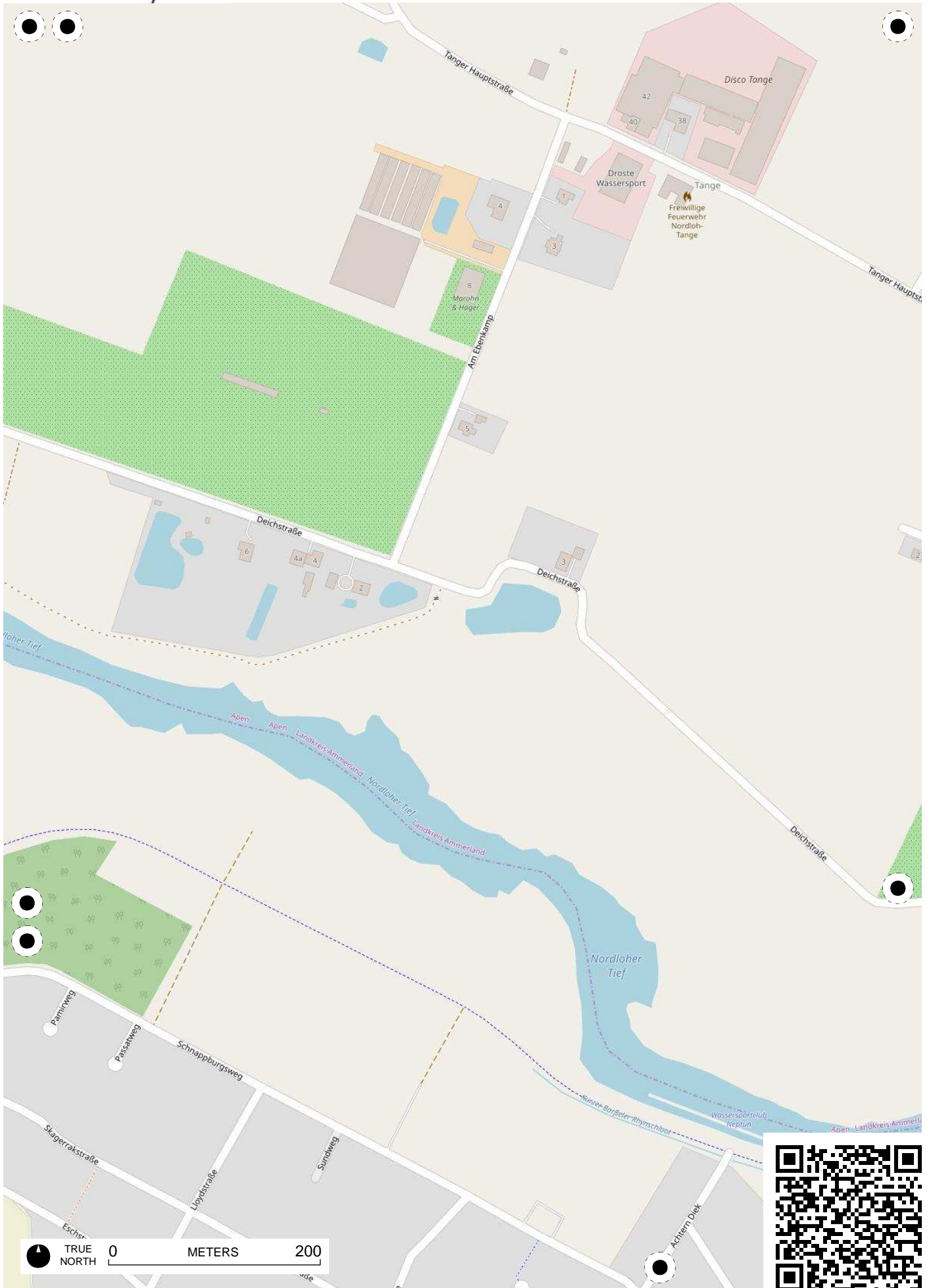


TRUE NORTH 0 METERS 200

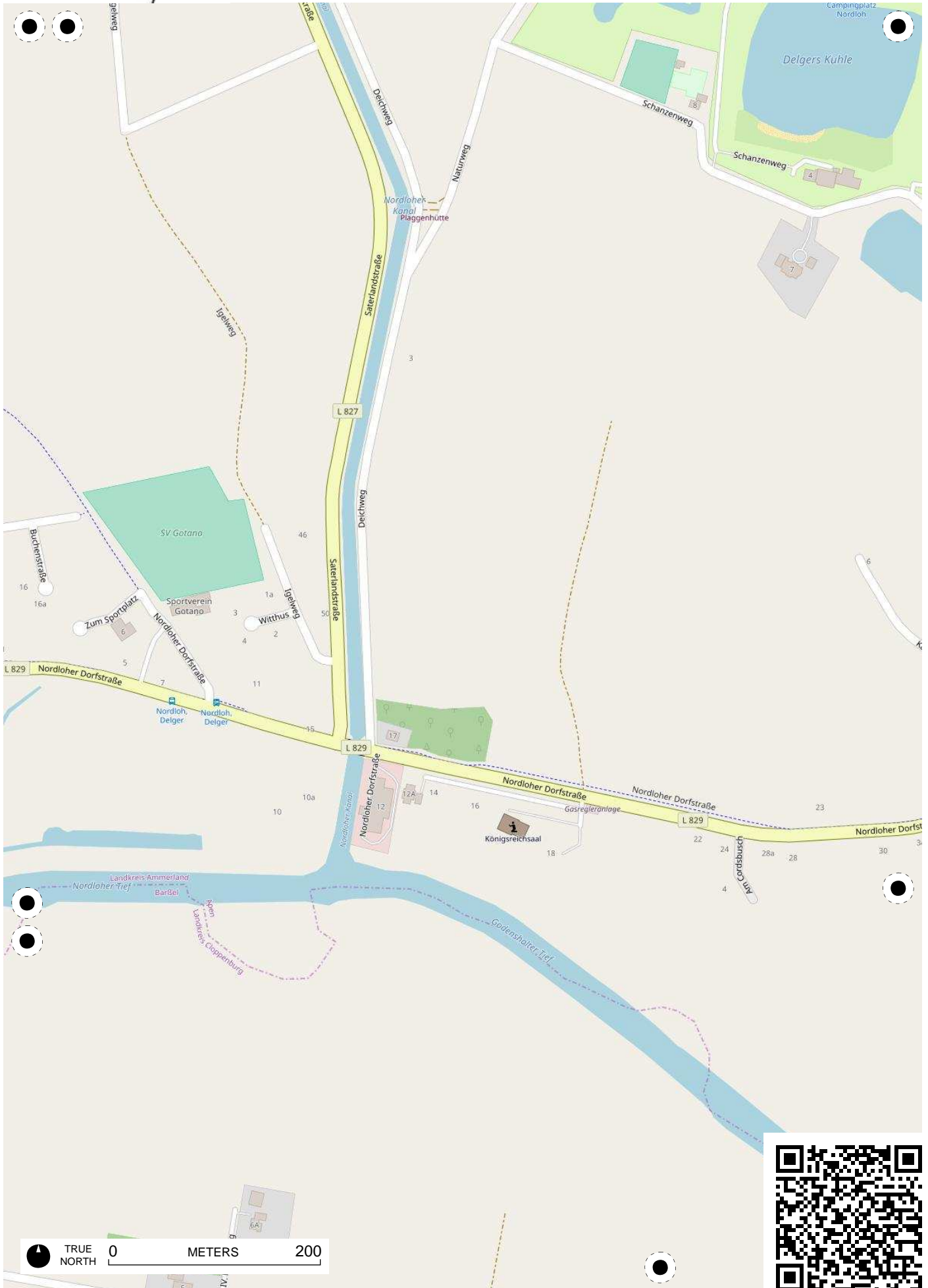


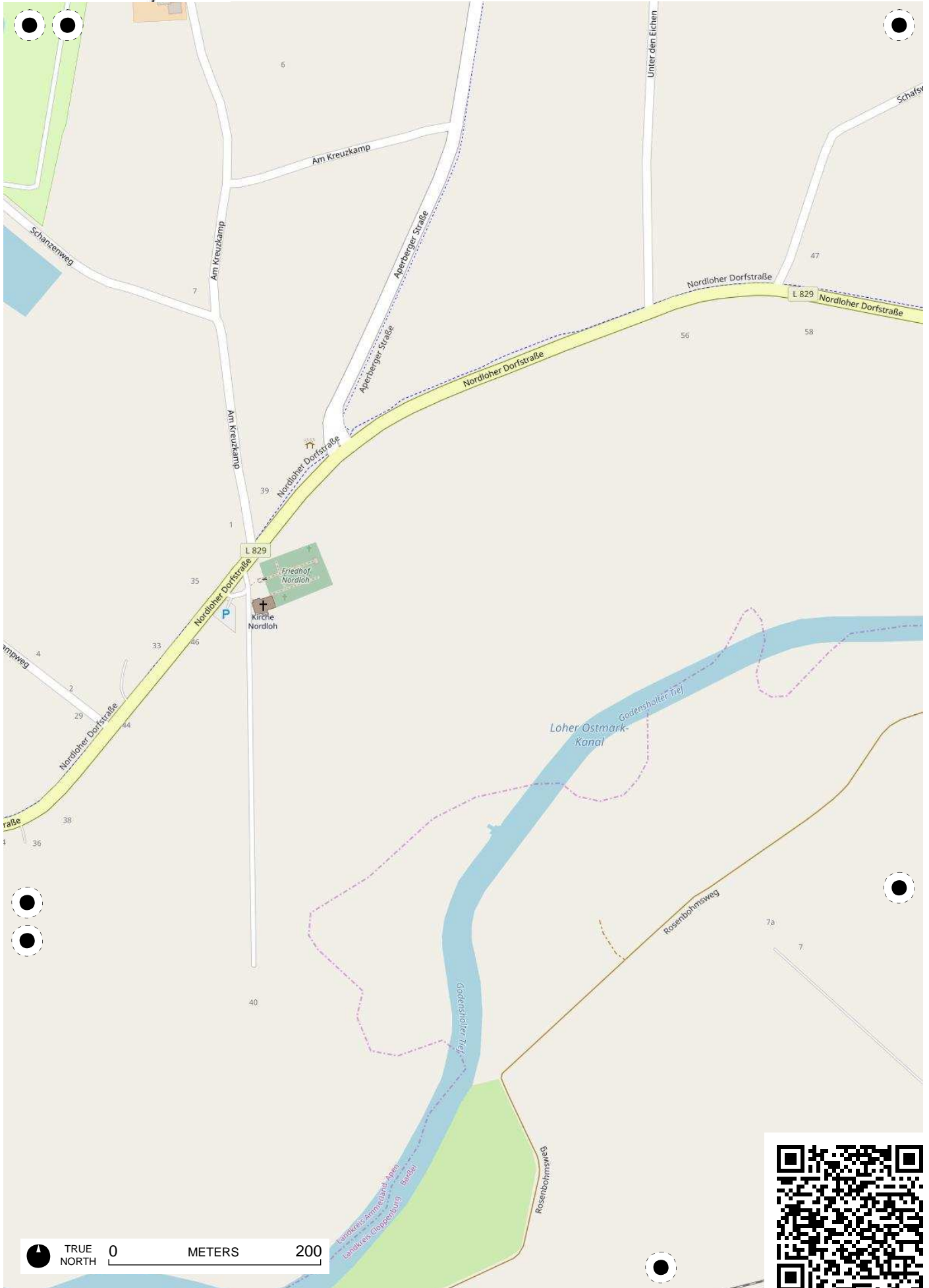


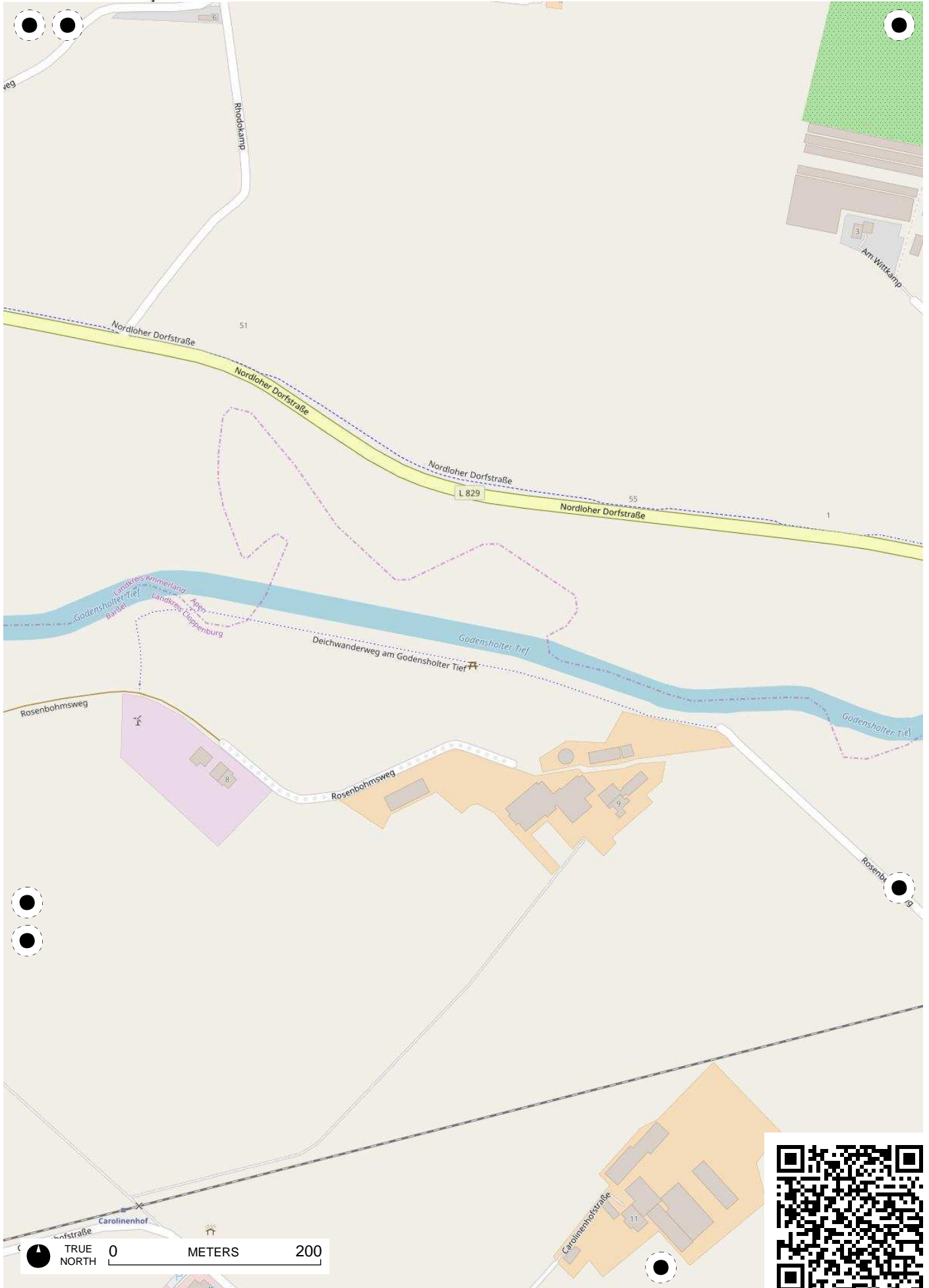


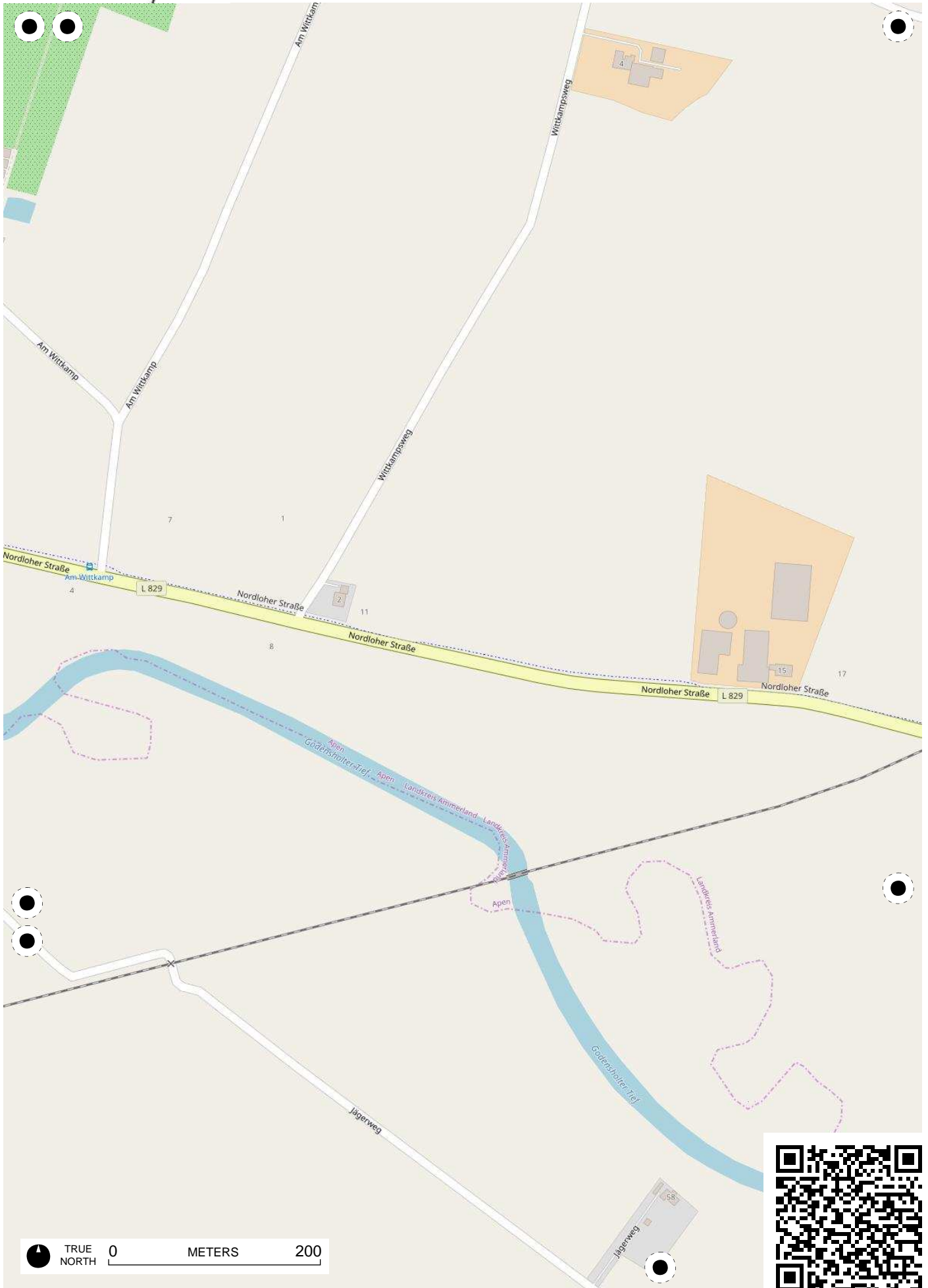






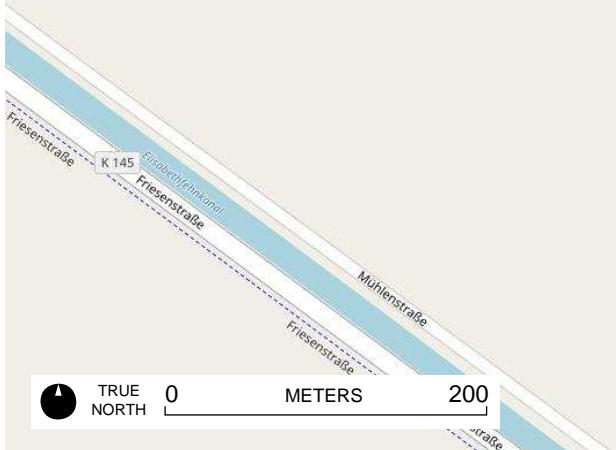



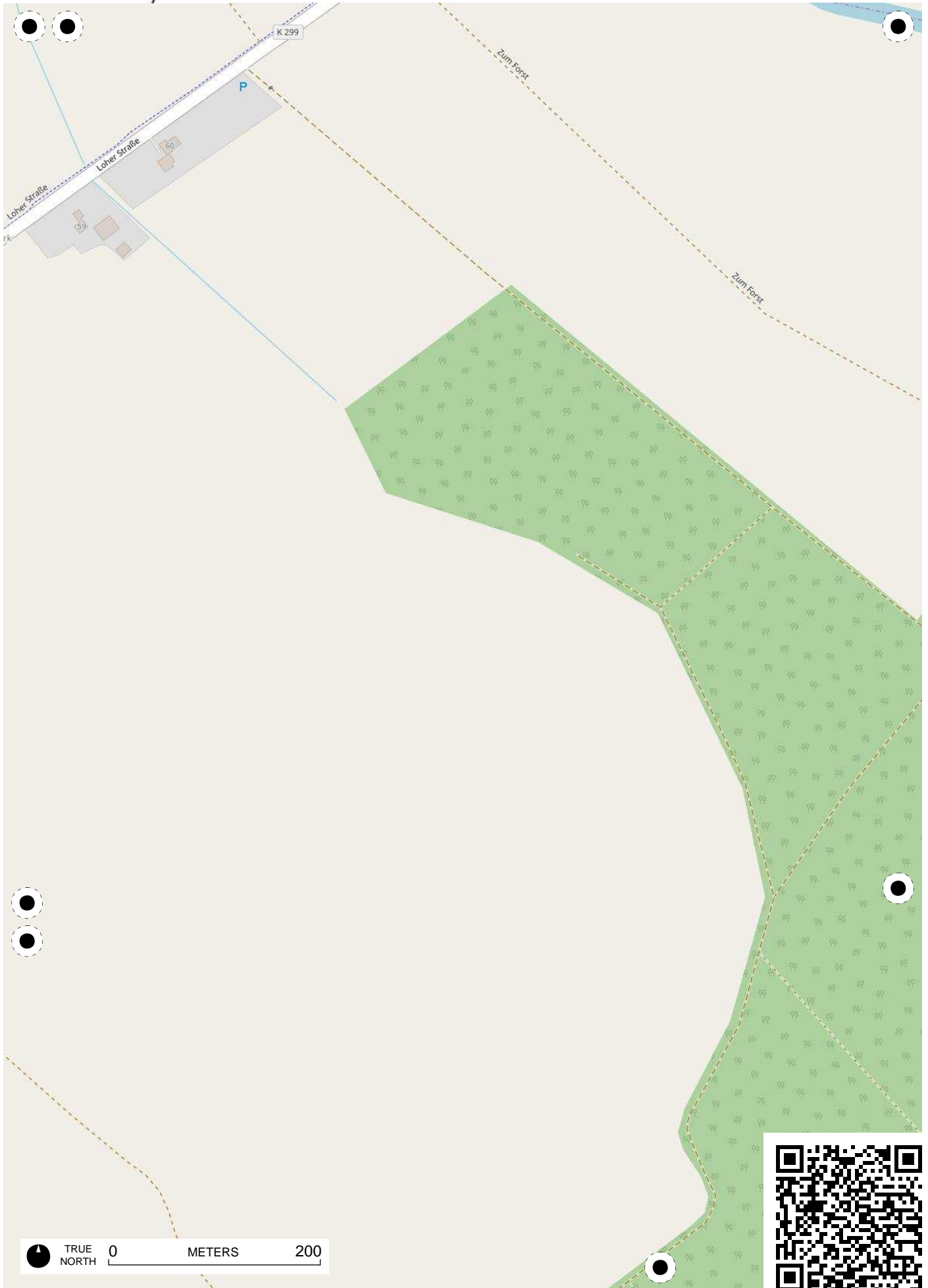




TRUE NORTH 0 METERS 200







TRUE NORTH 0 METERS 200



