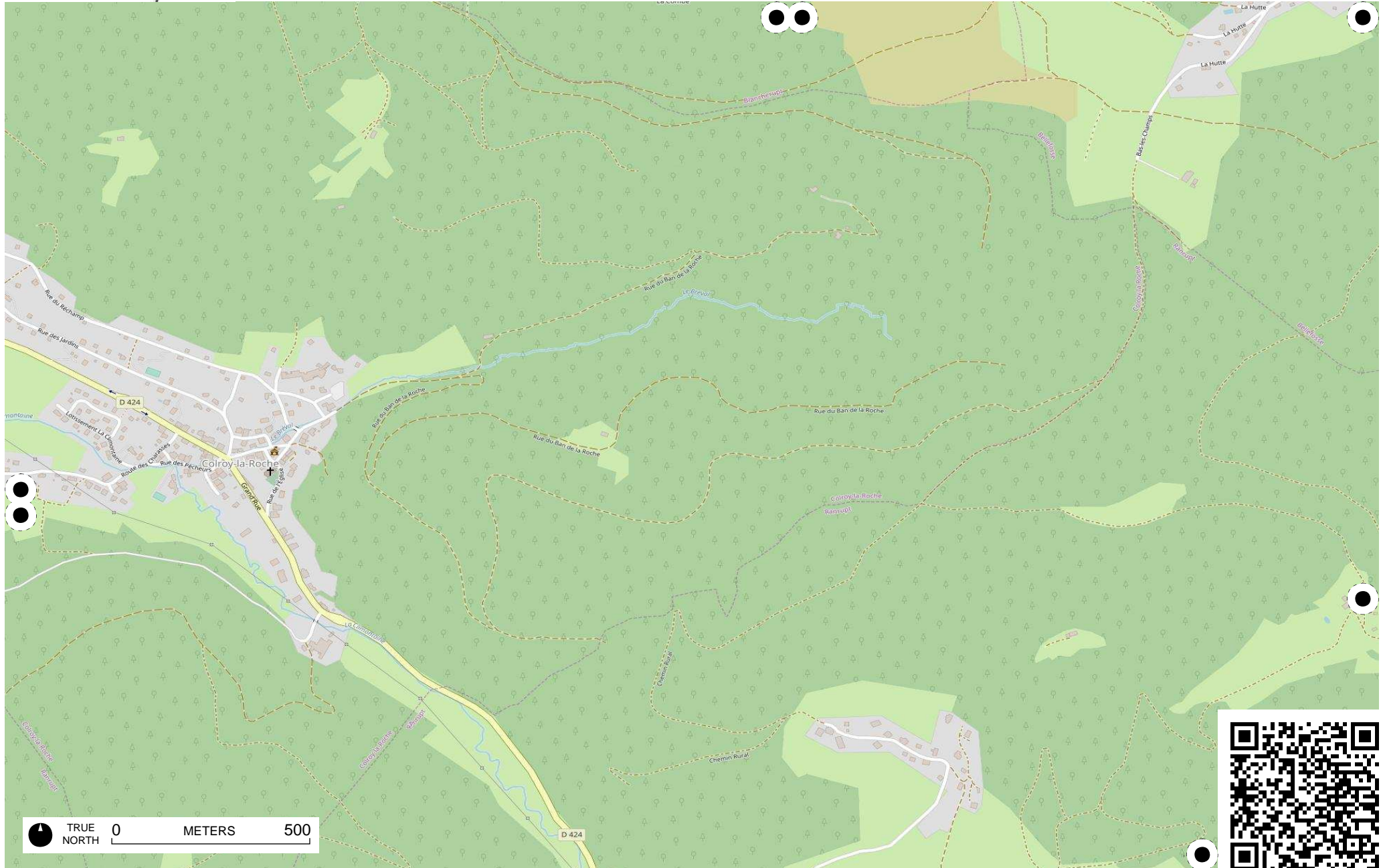
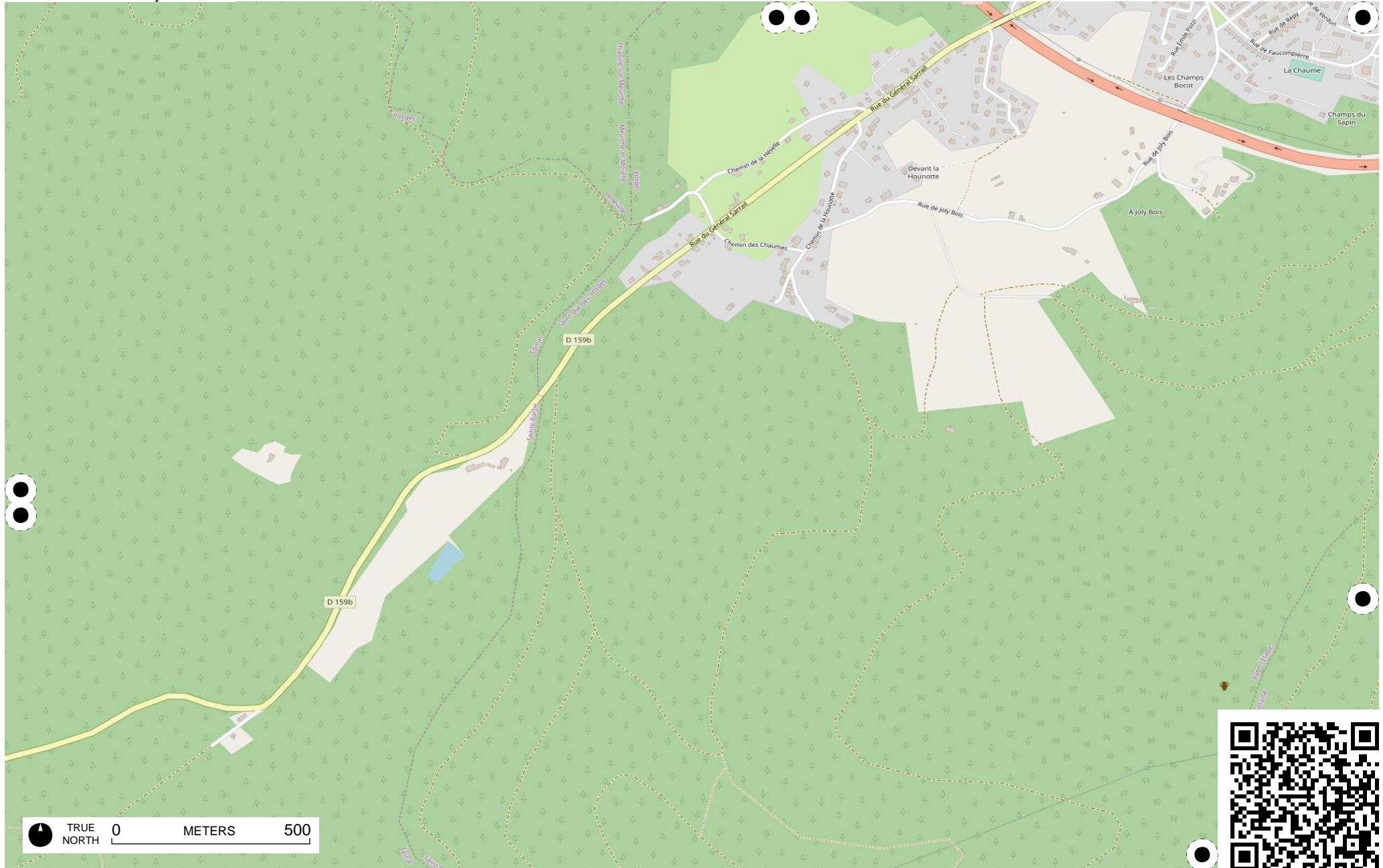
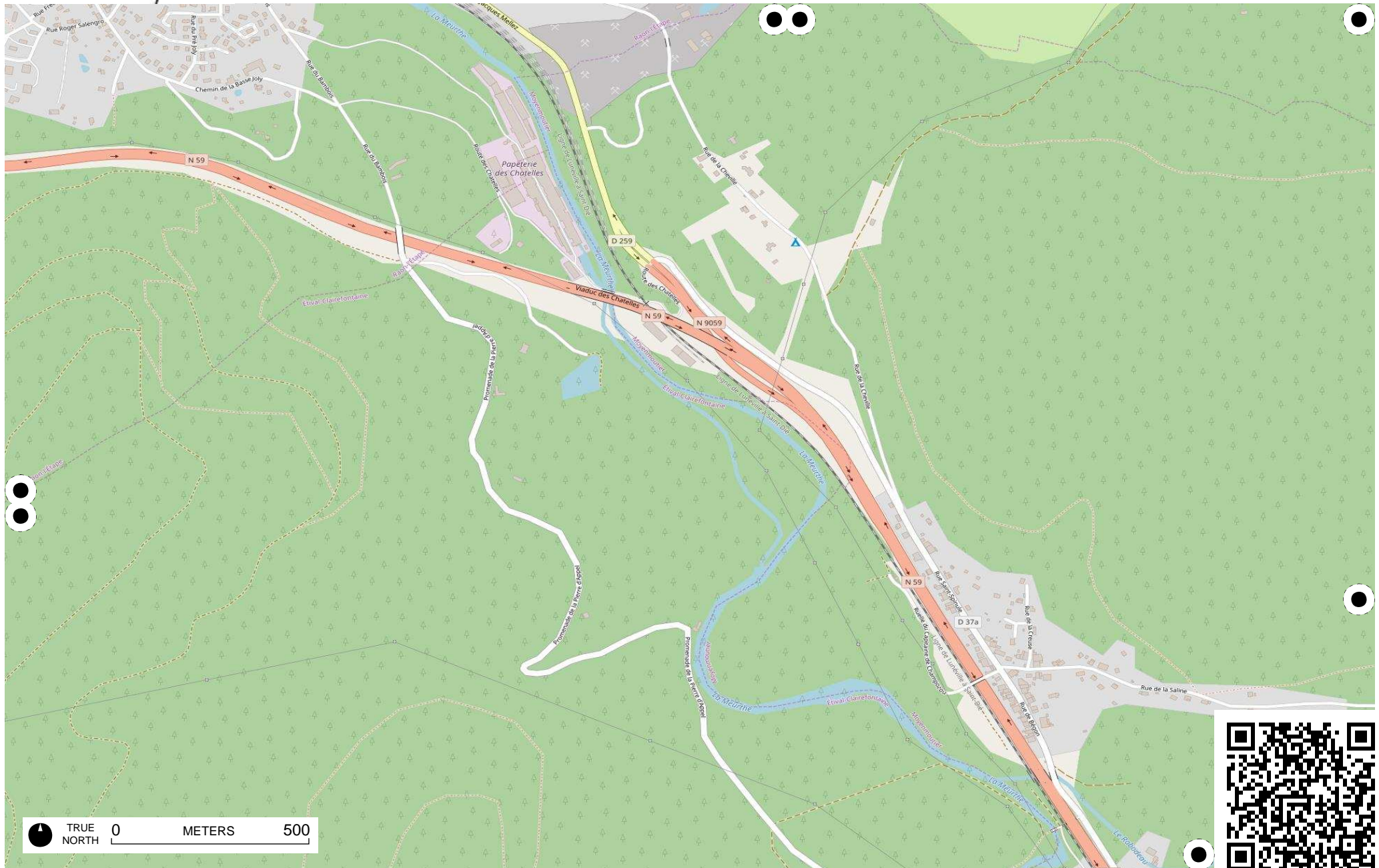


TRUE NORTH 0 METERS 500

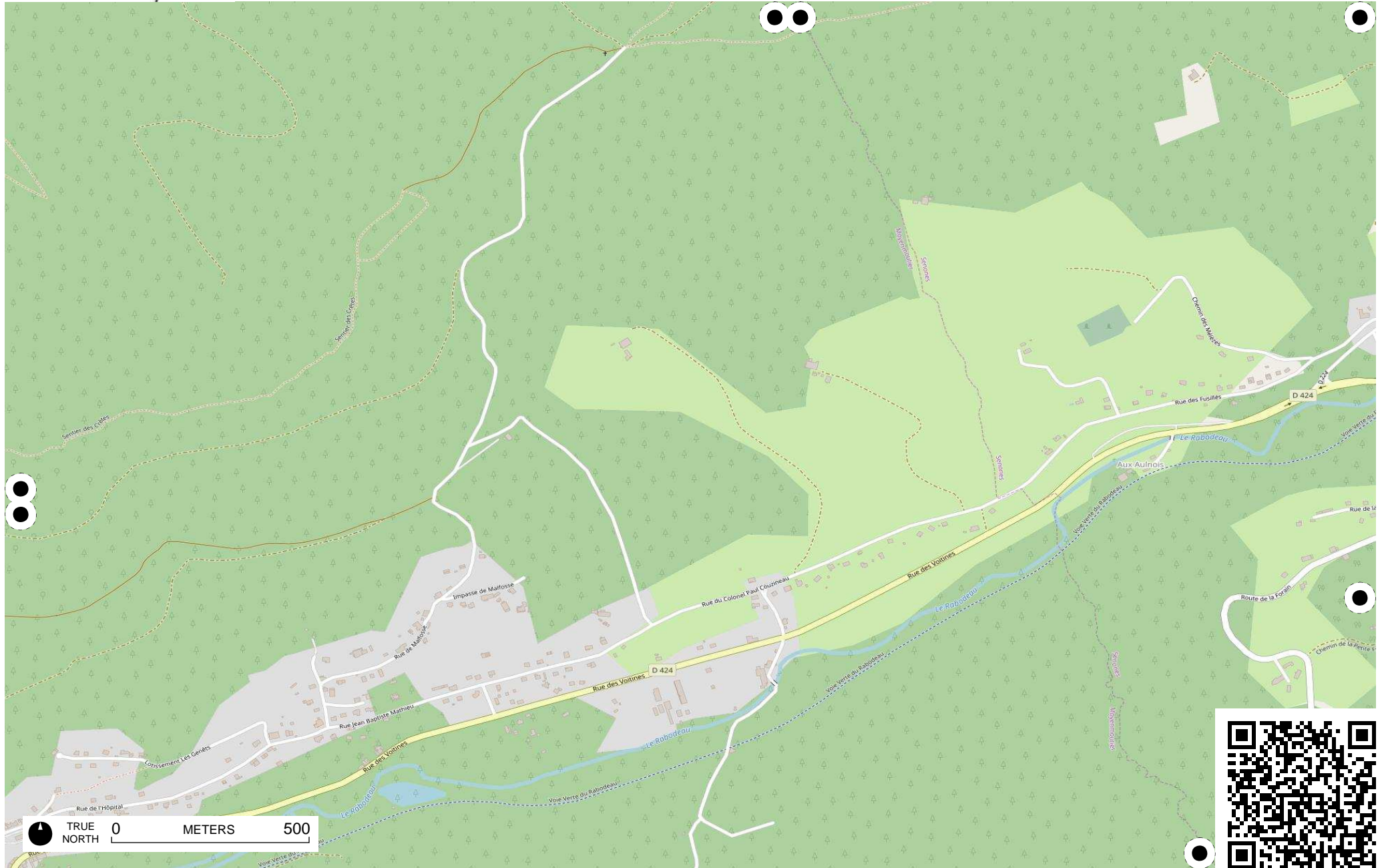












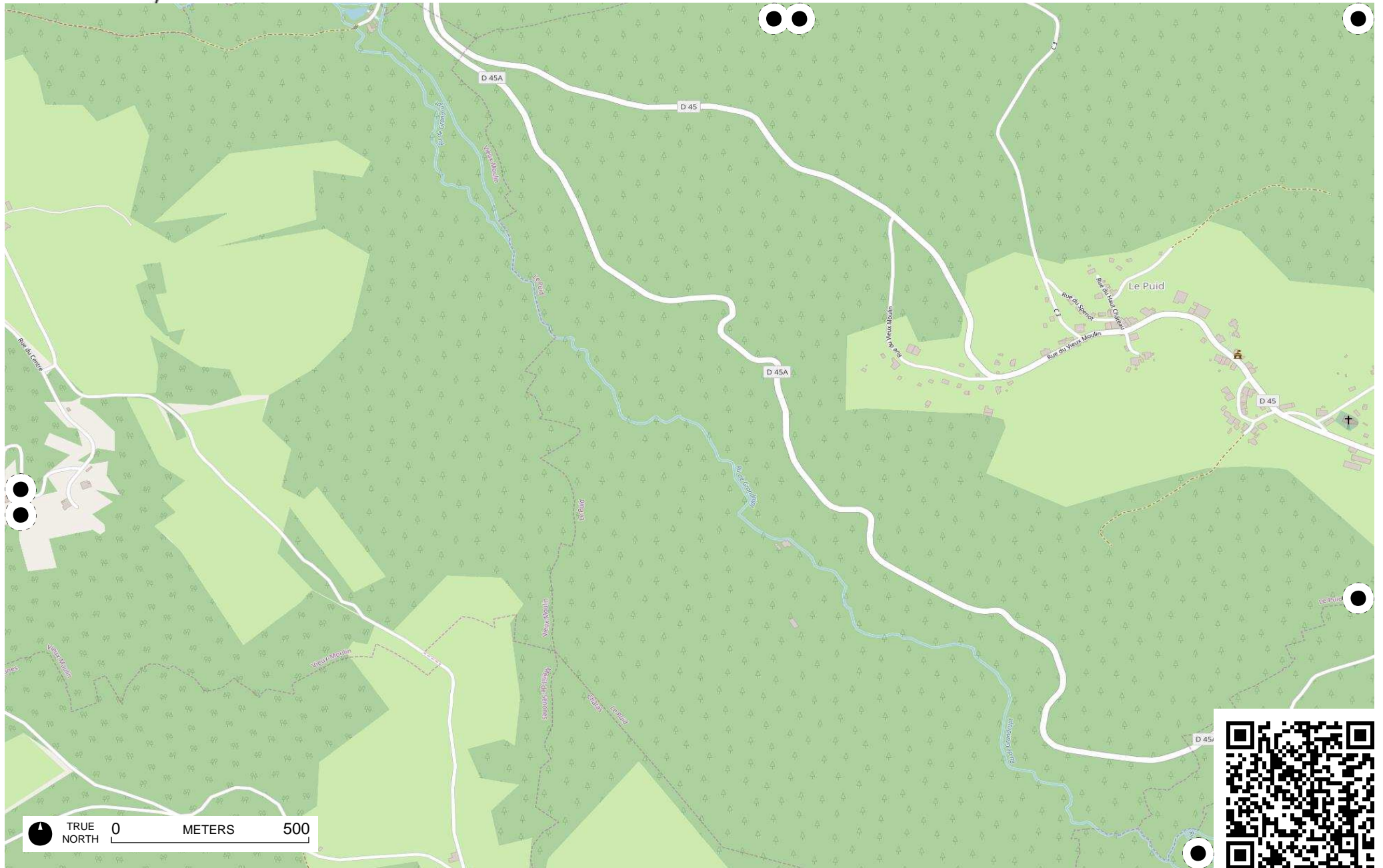
TRUE NORTH 0 METERS 500





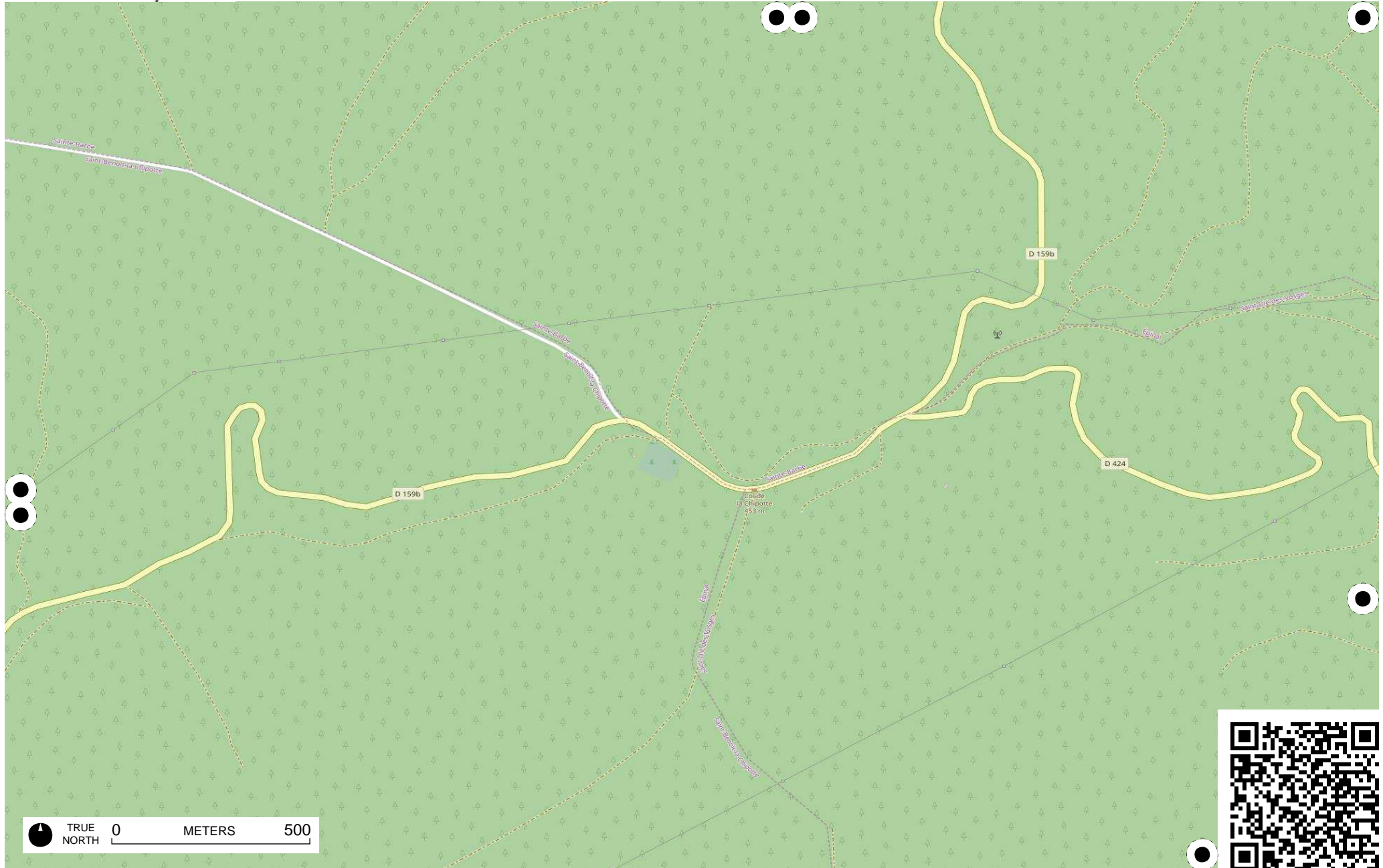
TRUE NORTH 0 METERS 500





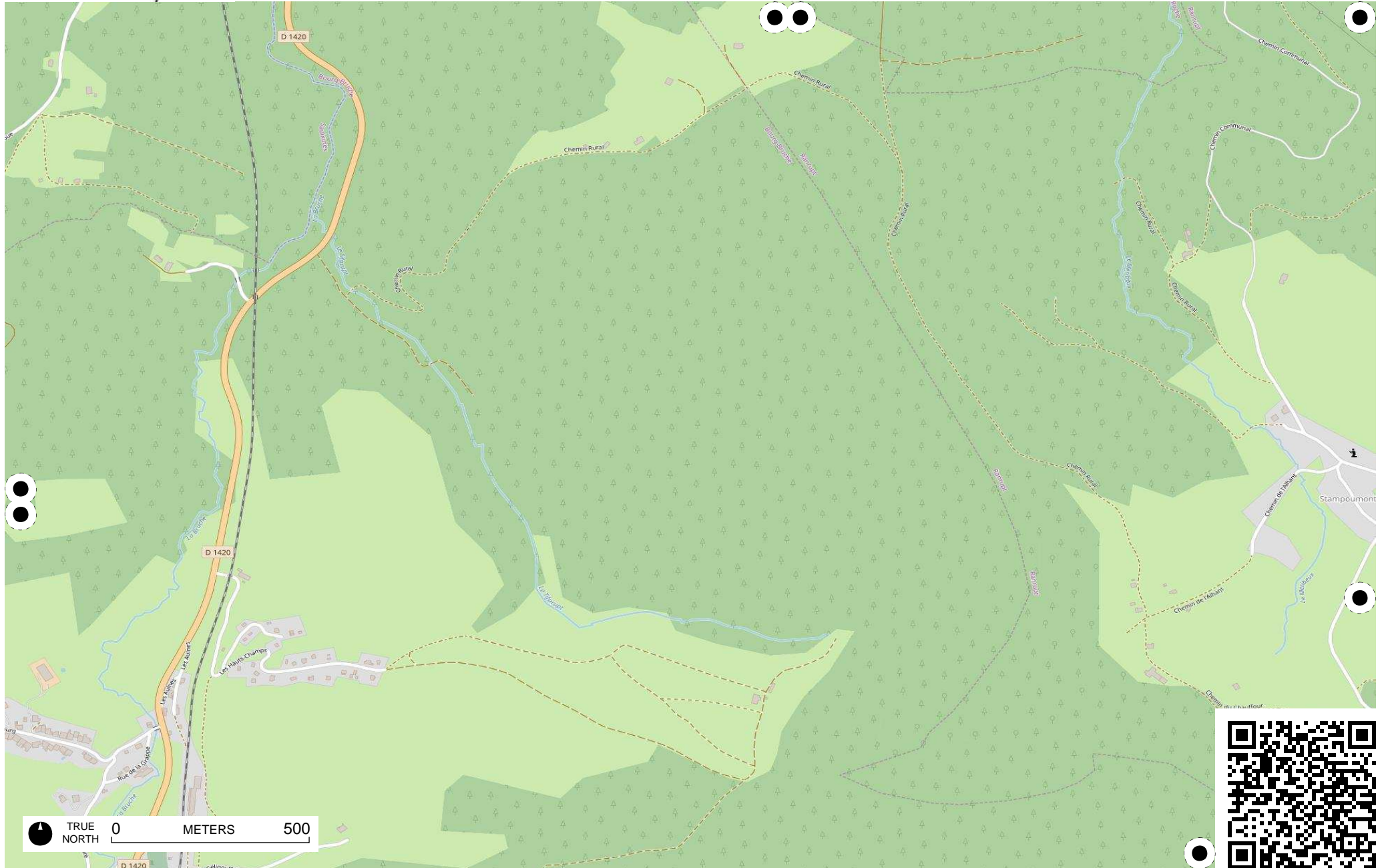







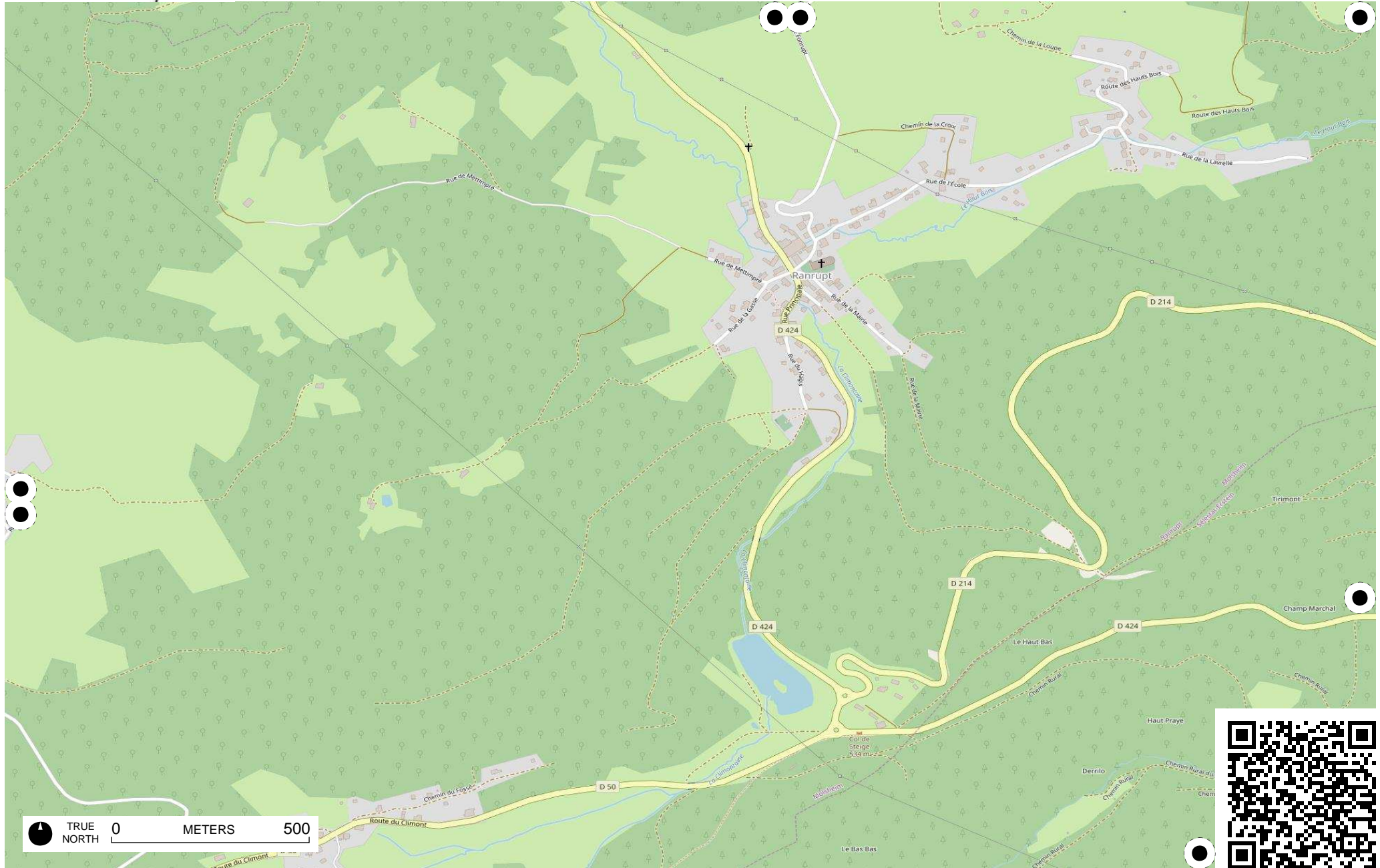
TRUE NORTH 0 METERS 500

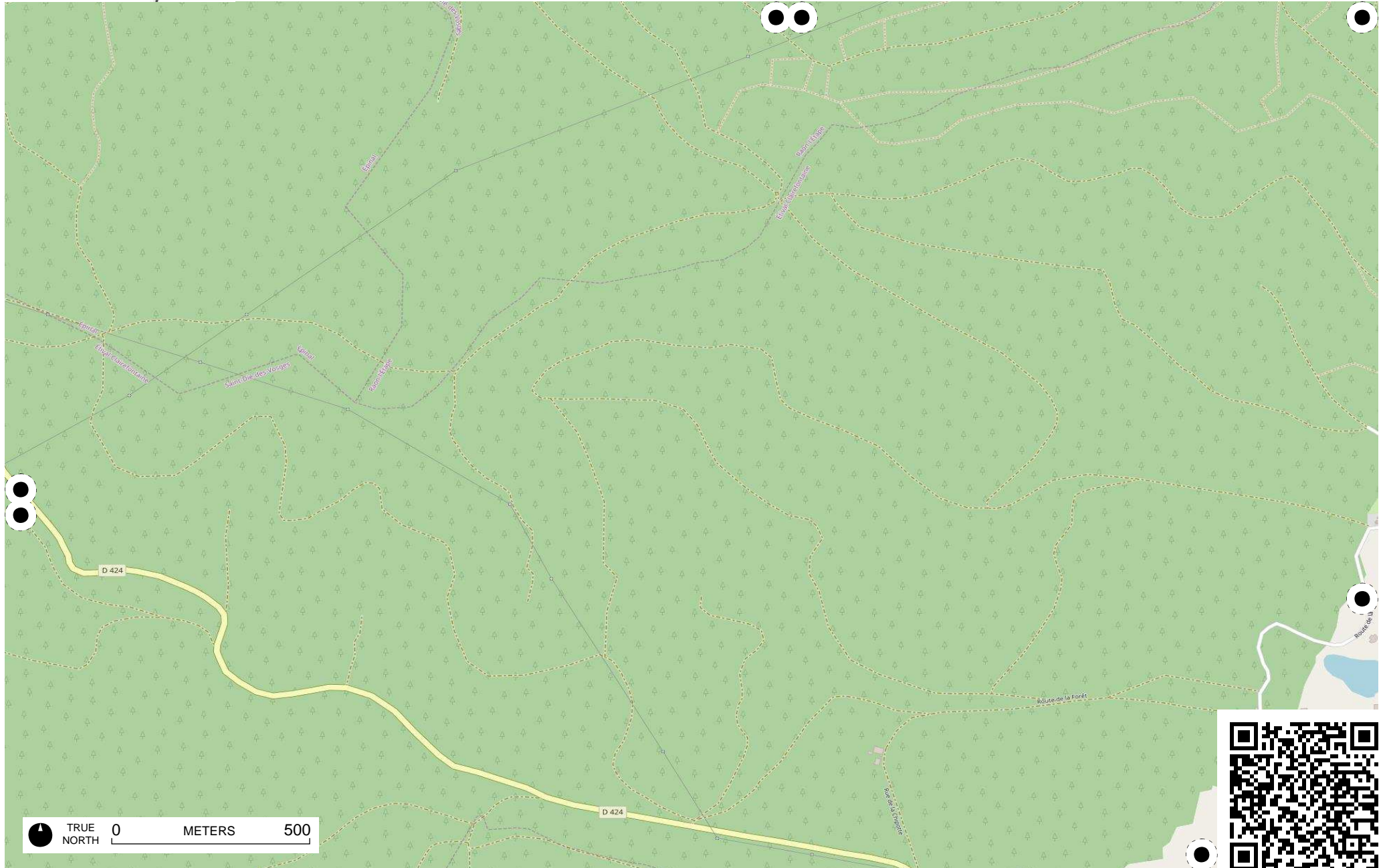


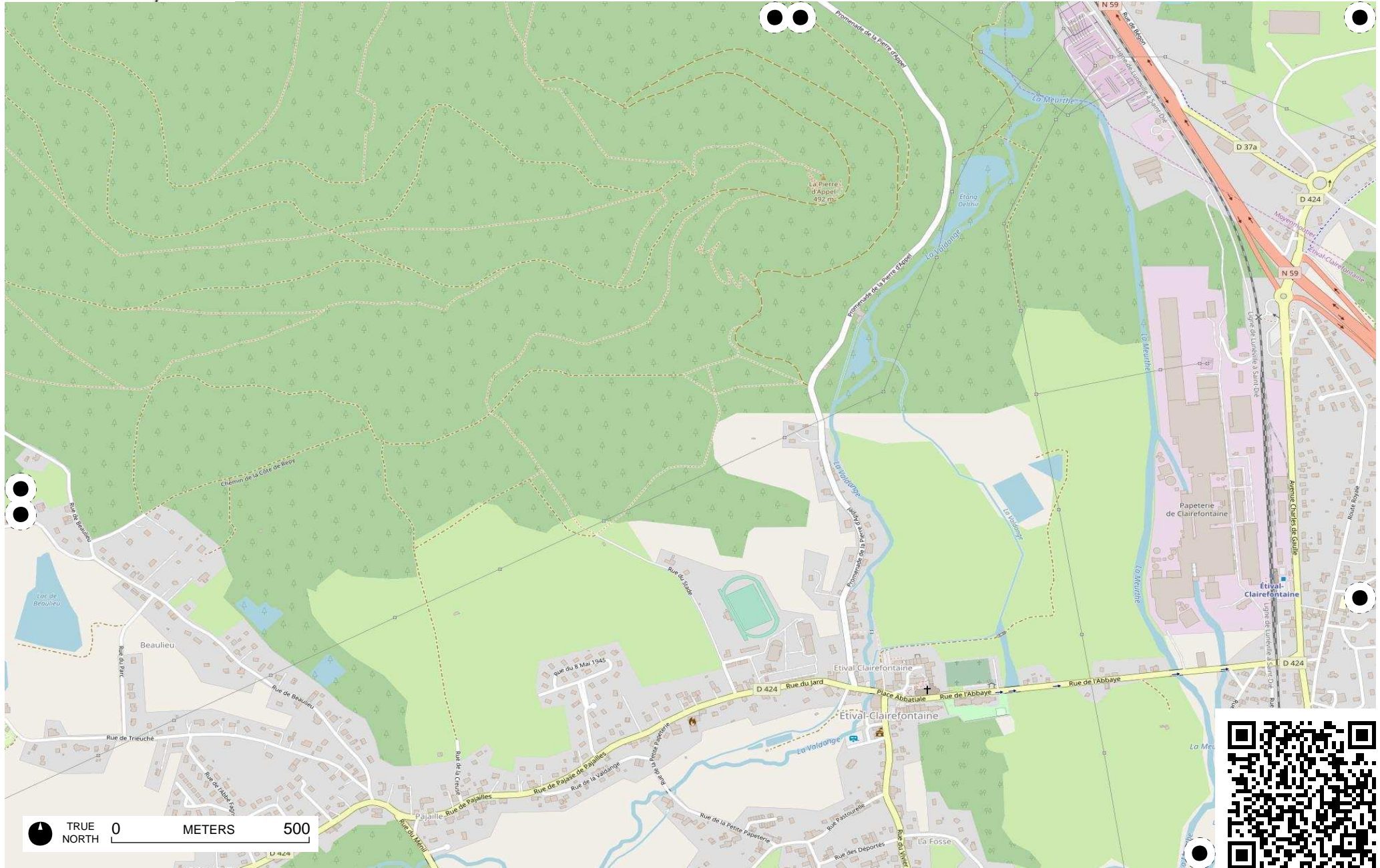


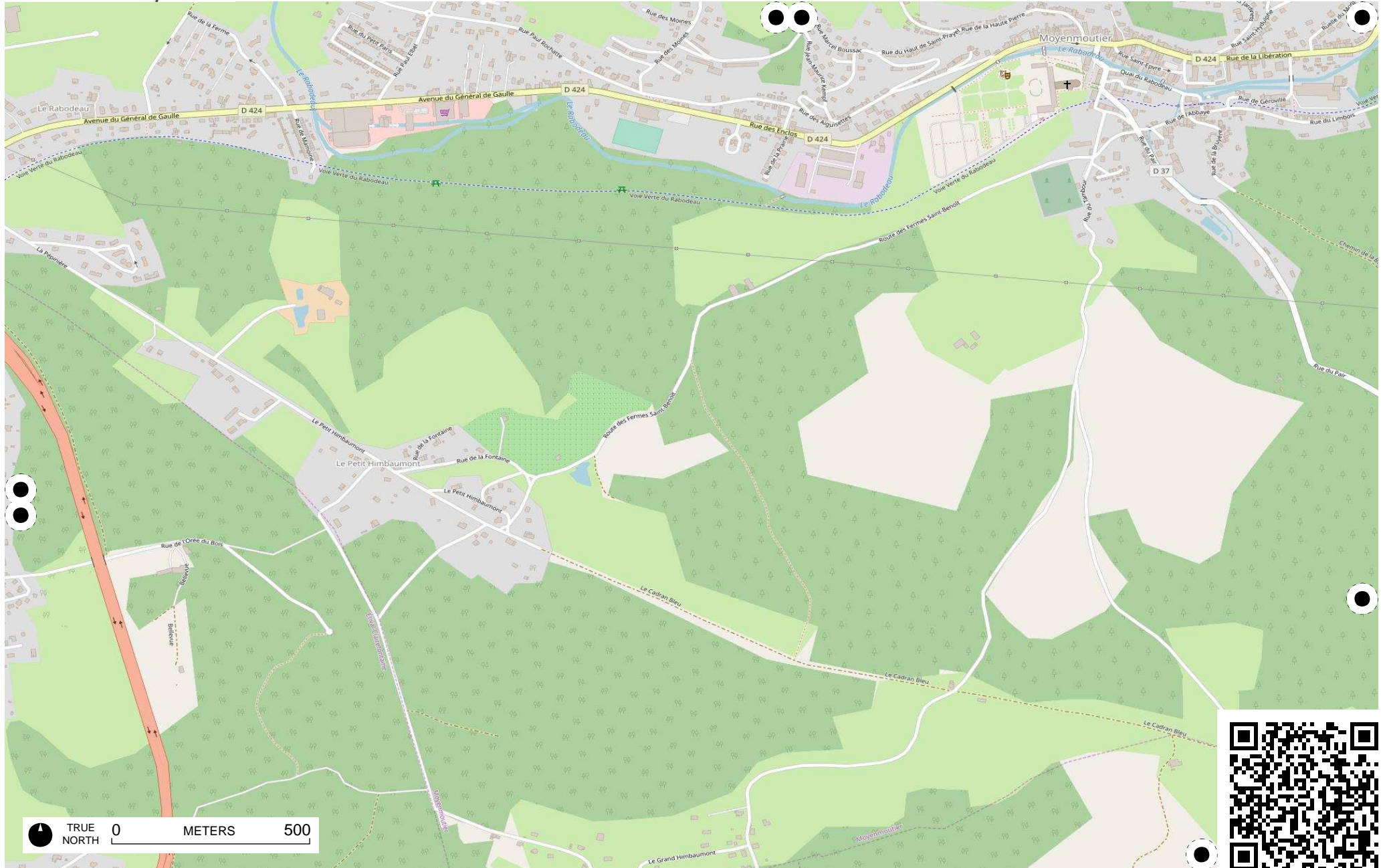
TRUE NORTH 0 METERS 500



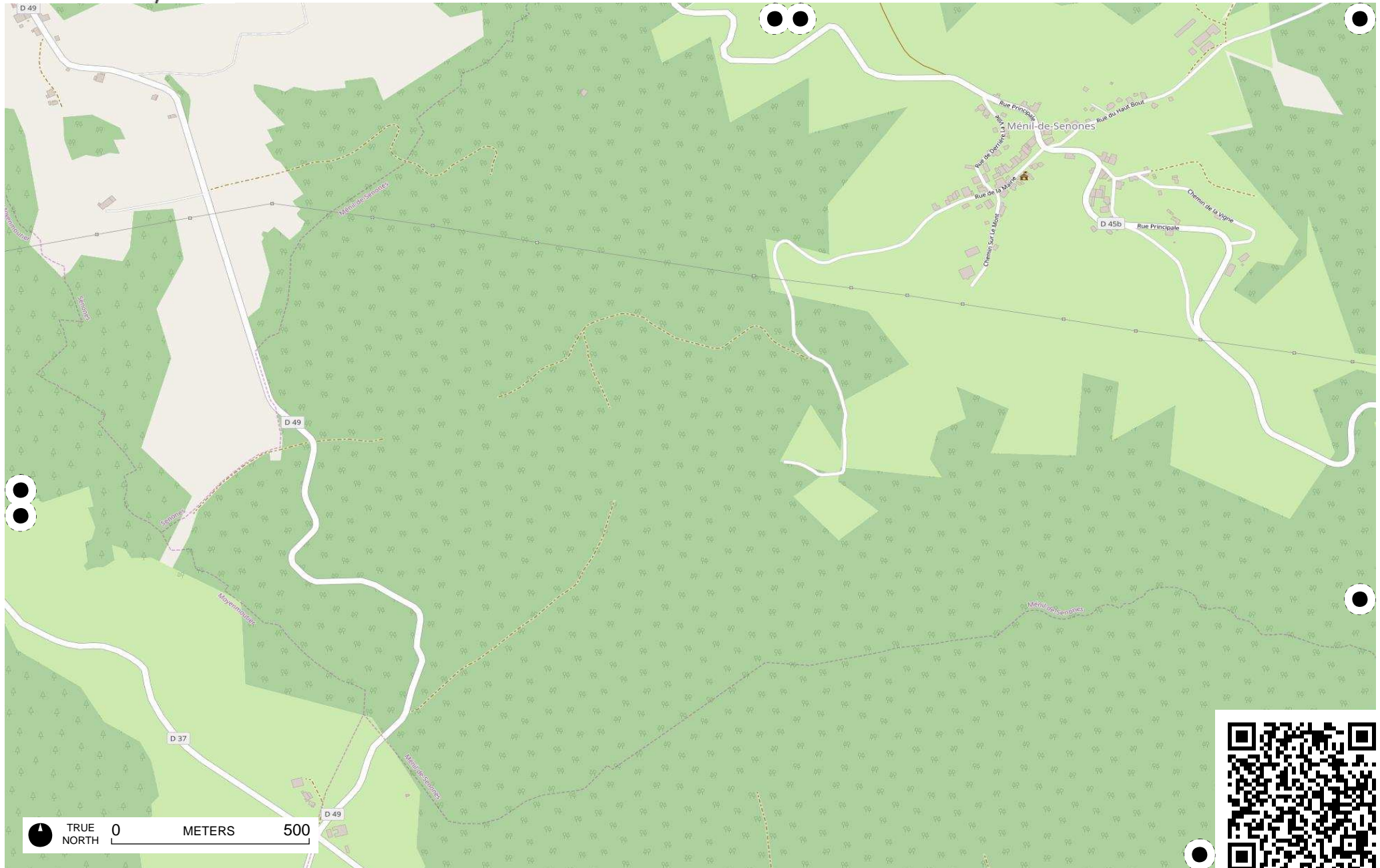




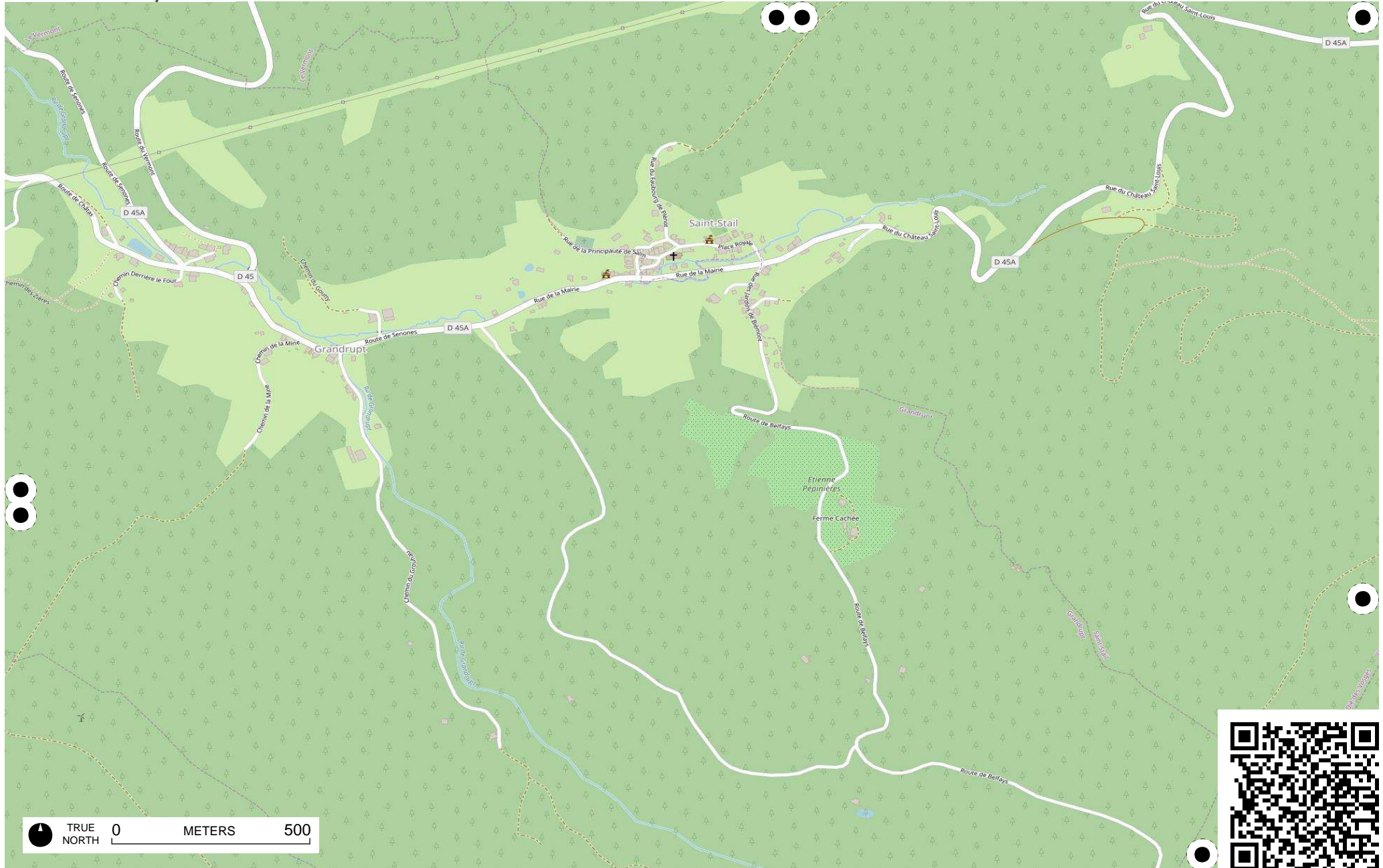










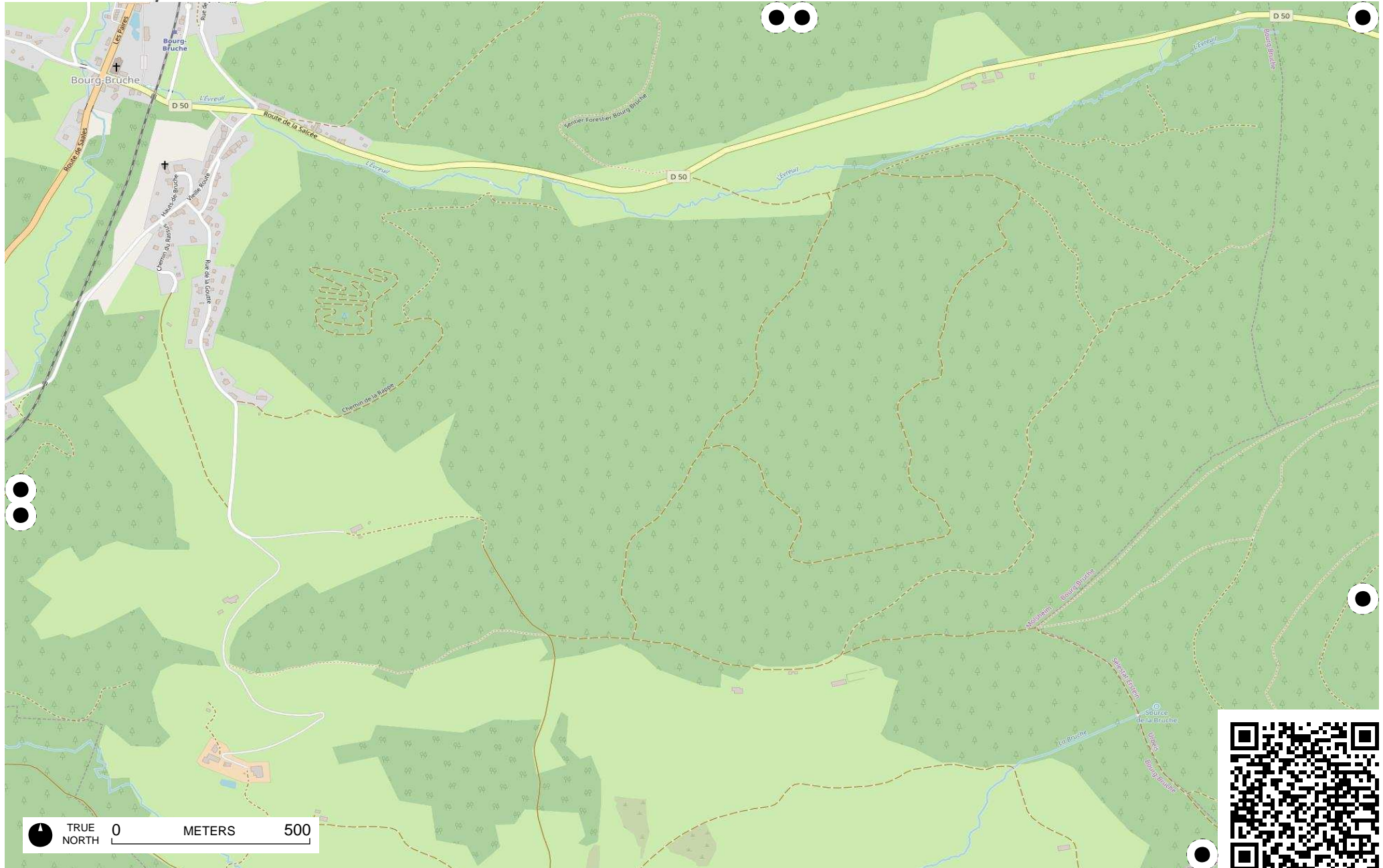


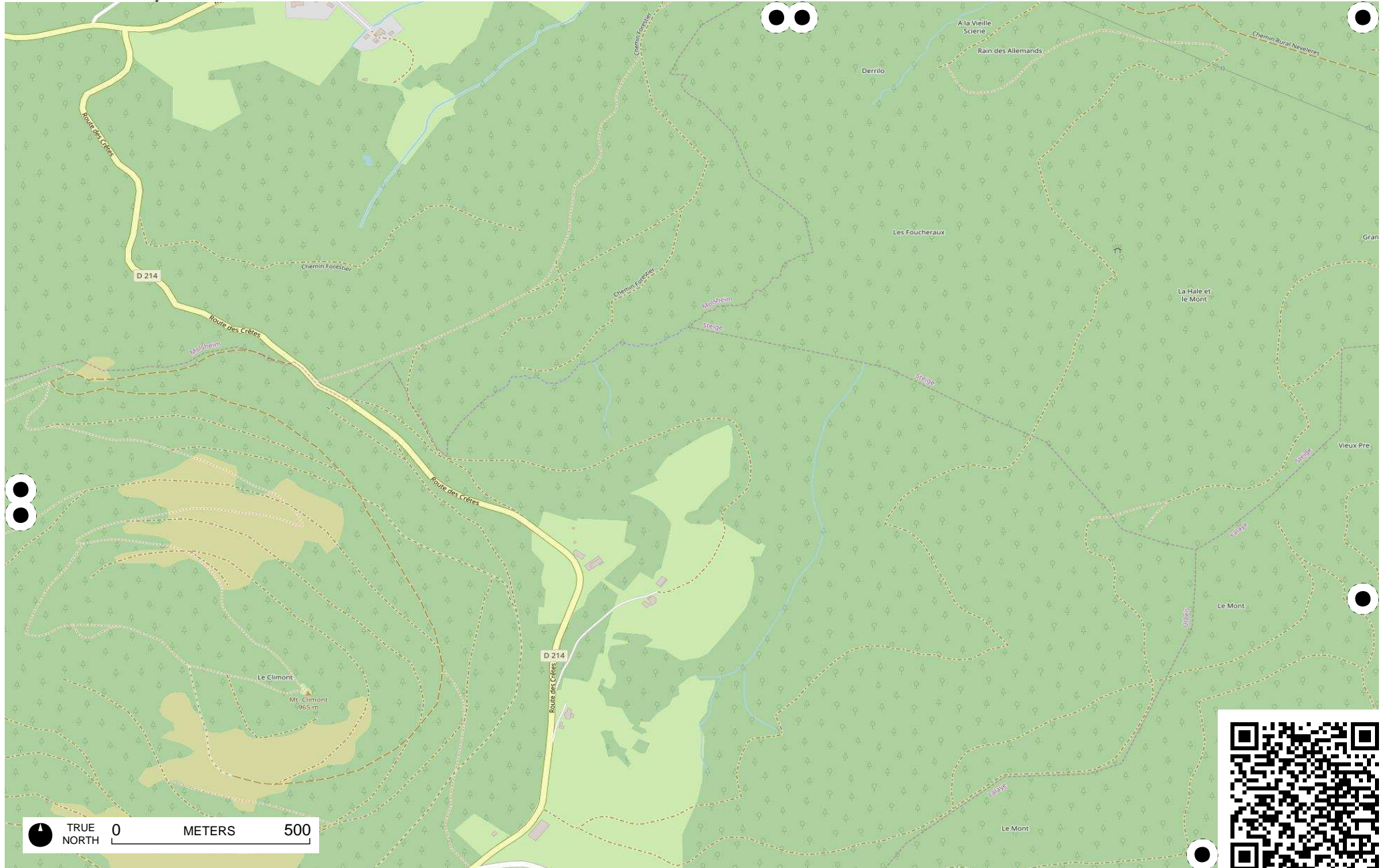
TRUE NORTH 0 METERS 500

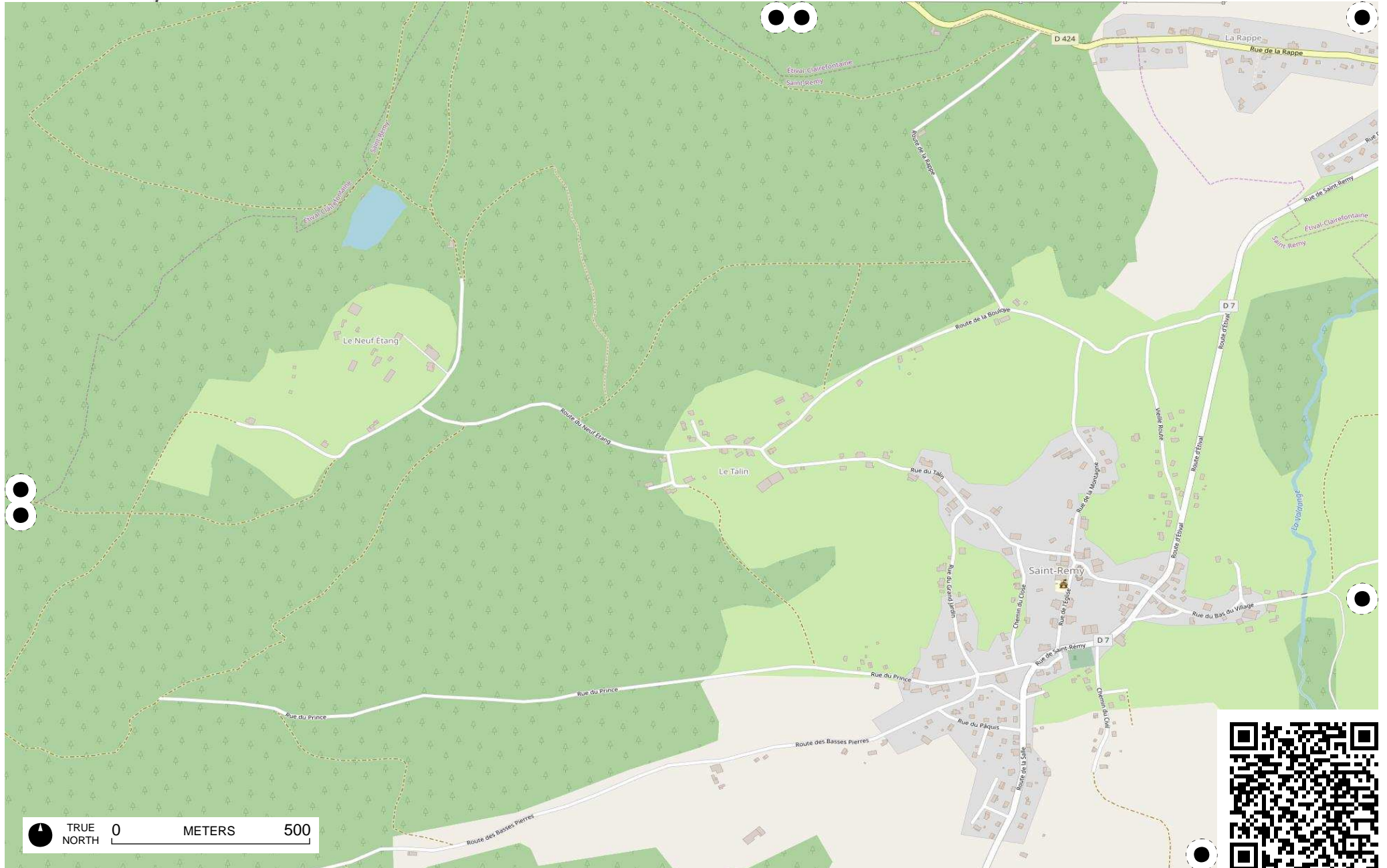


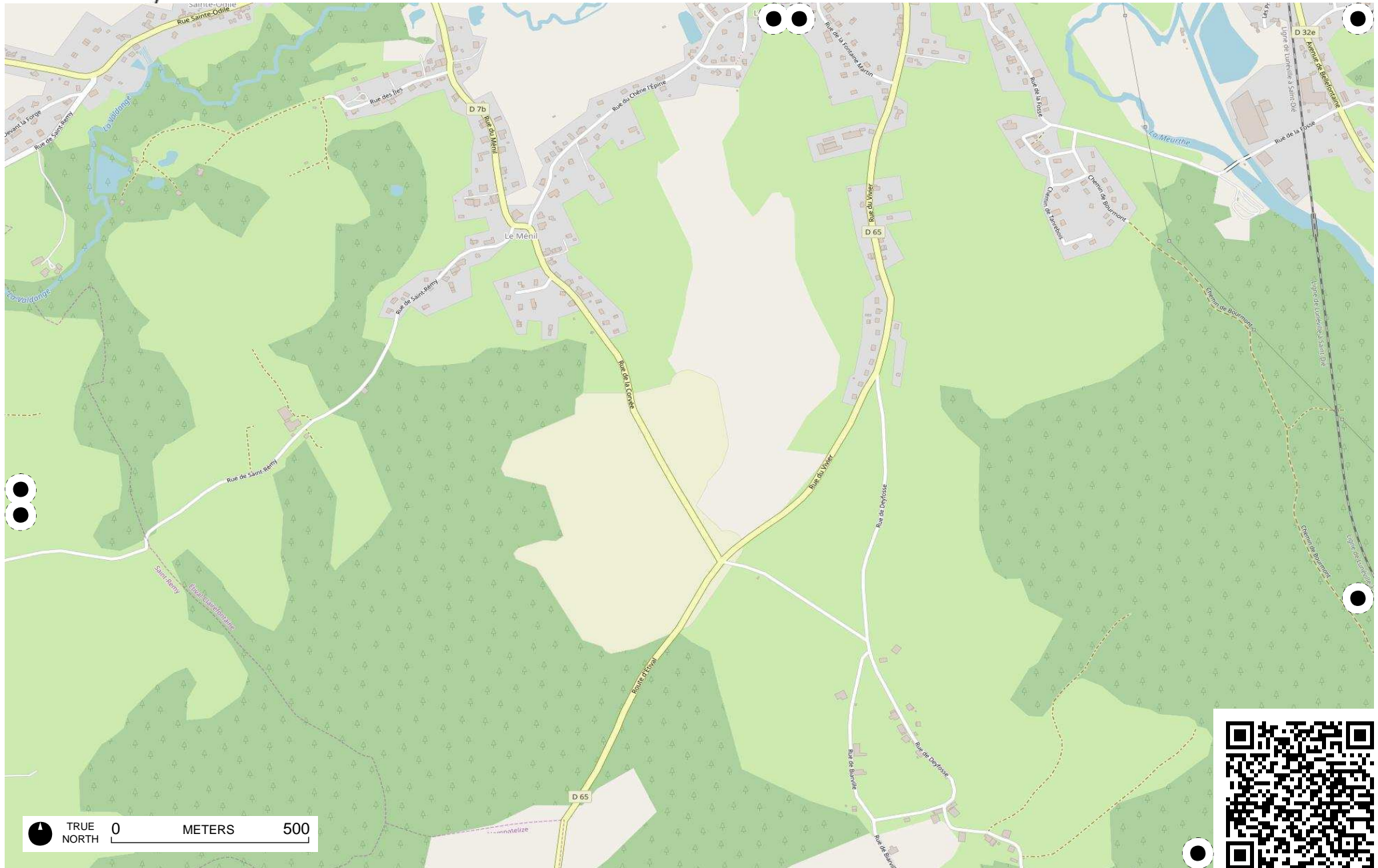


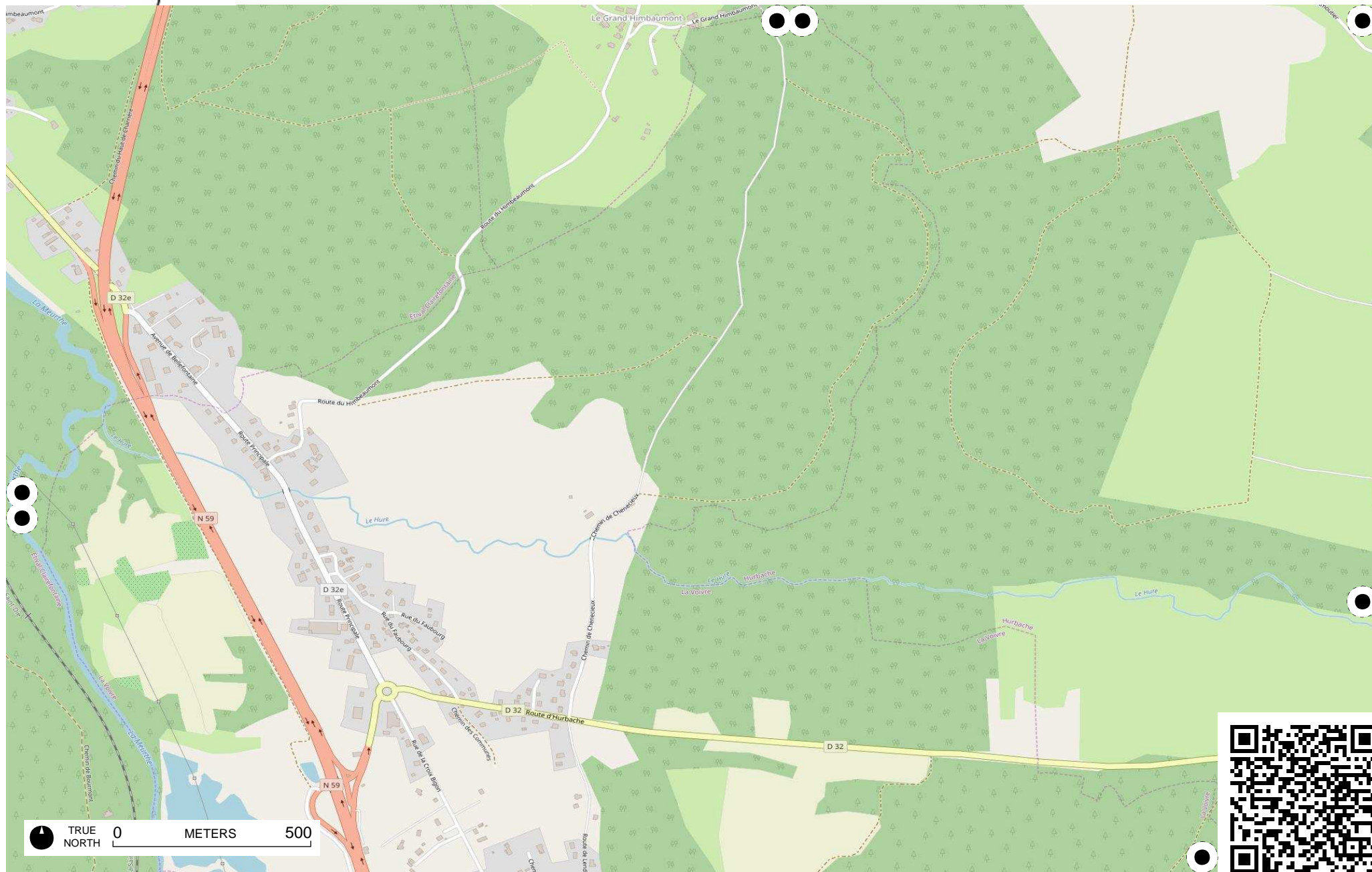


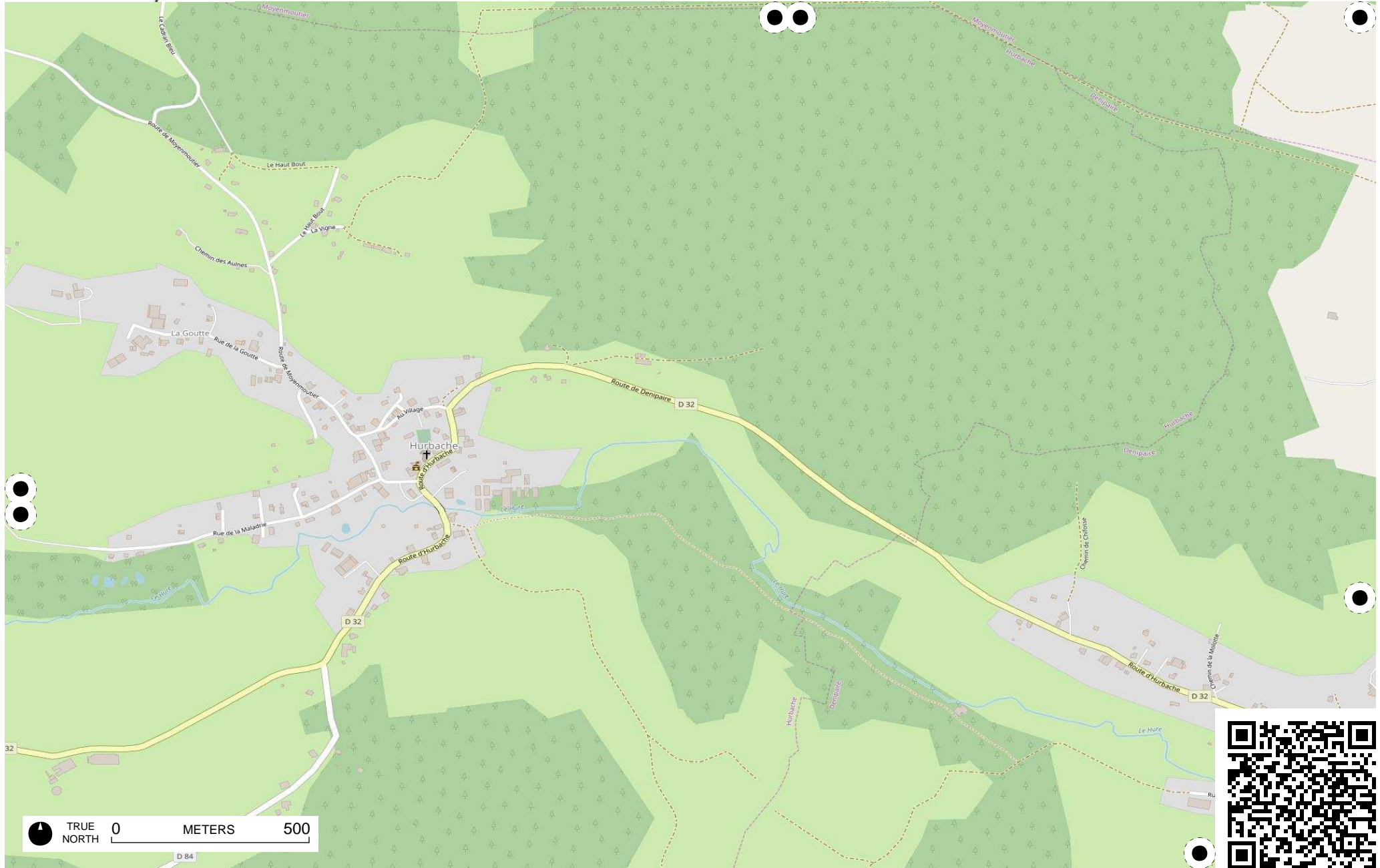






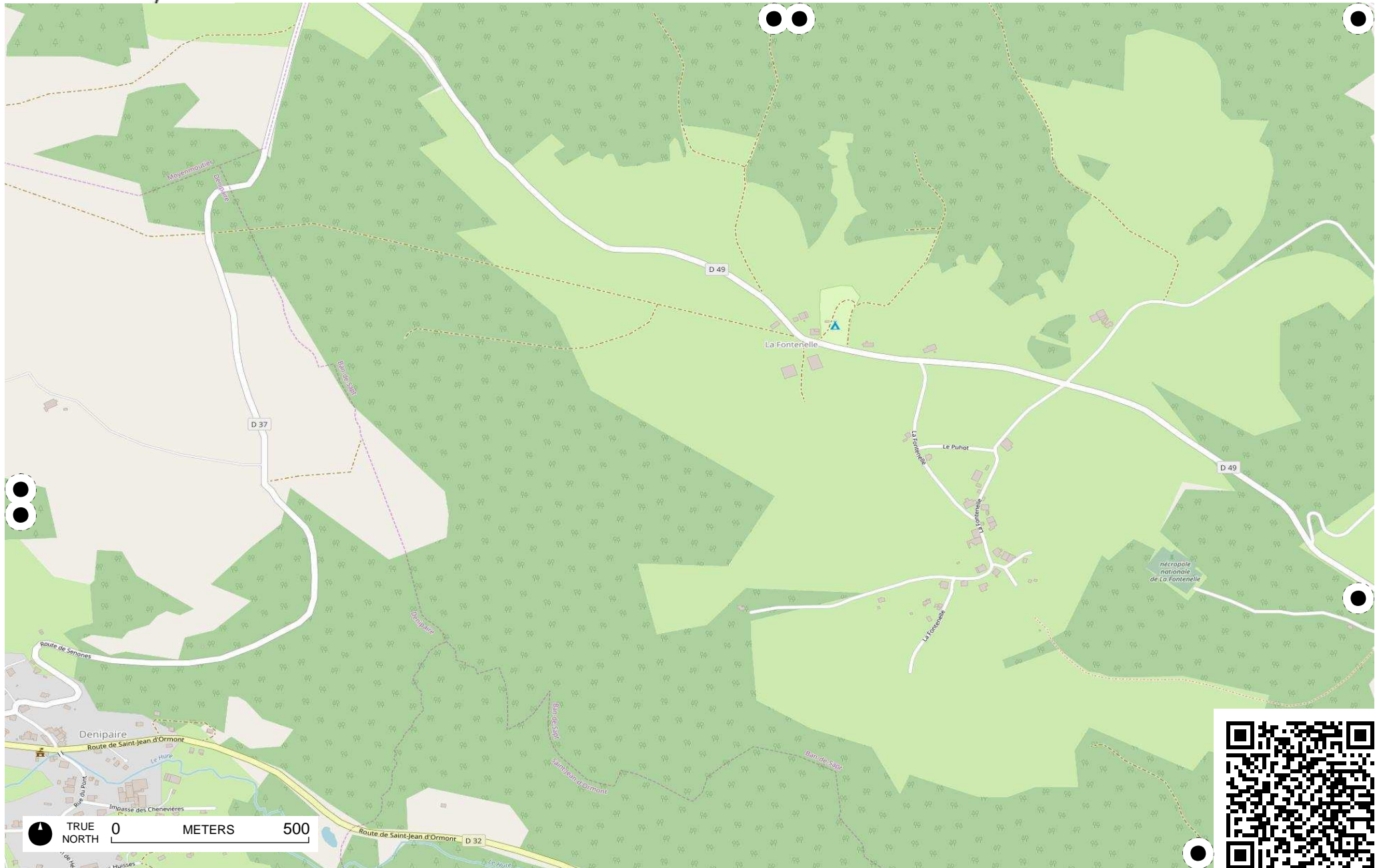


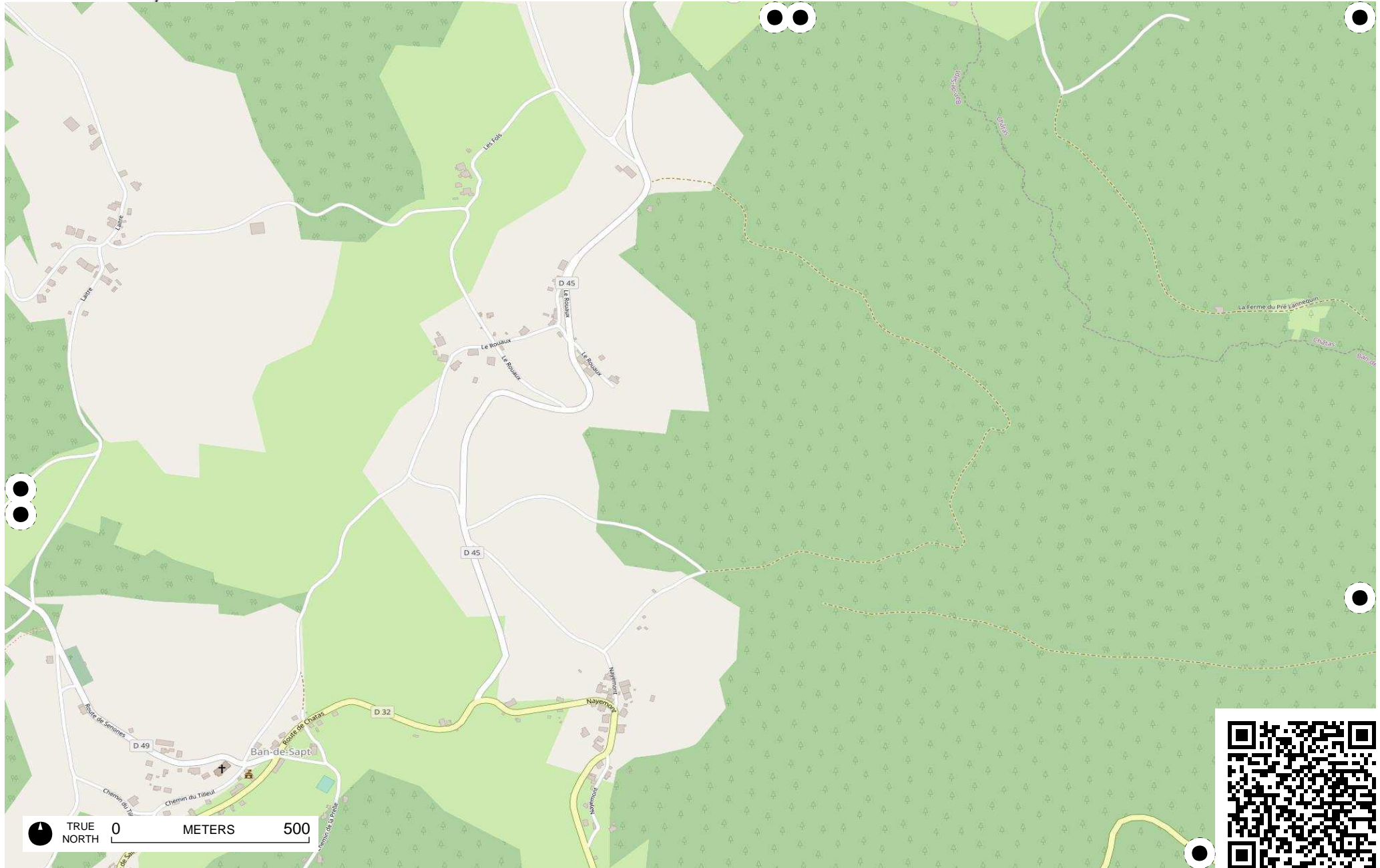


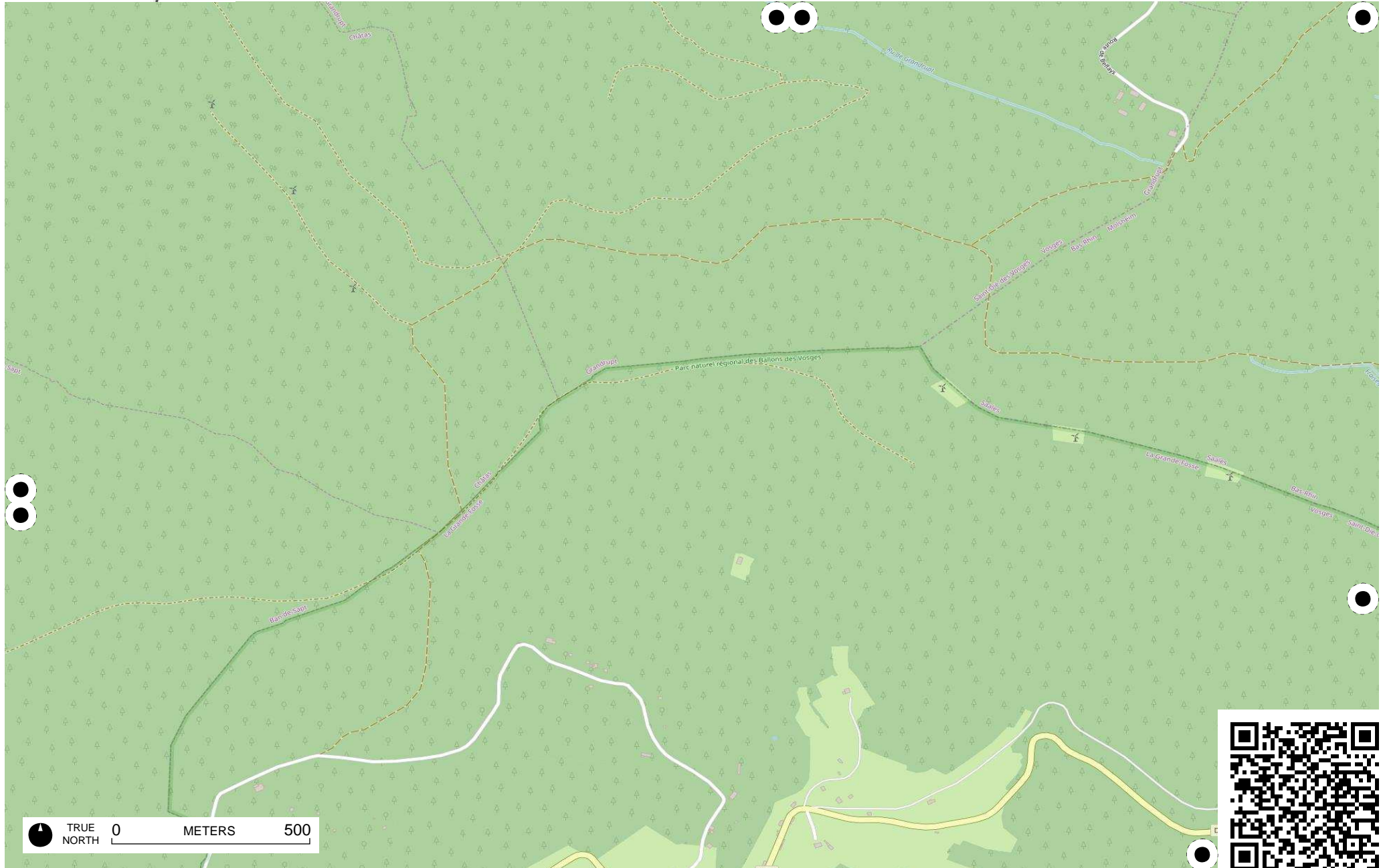


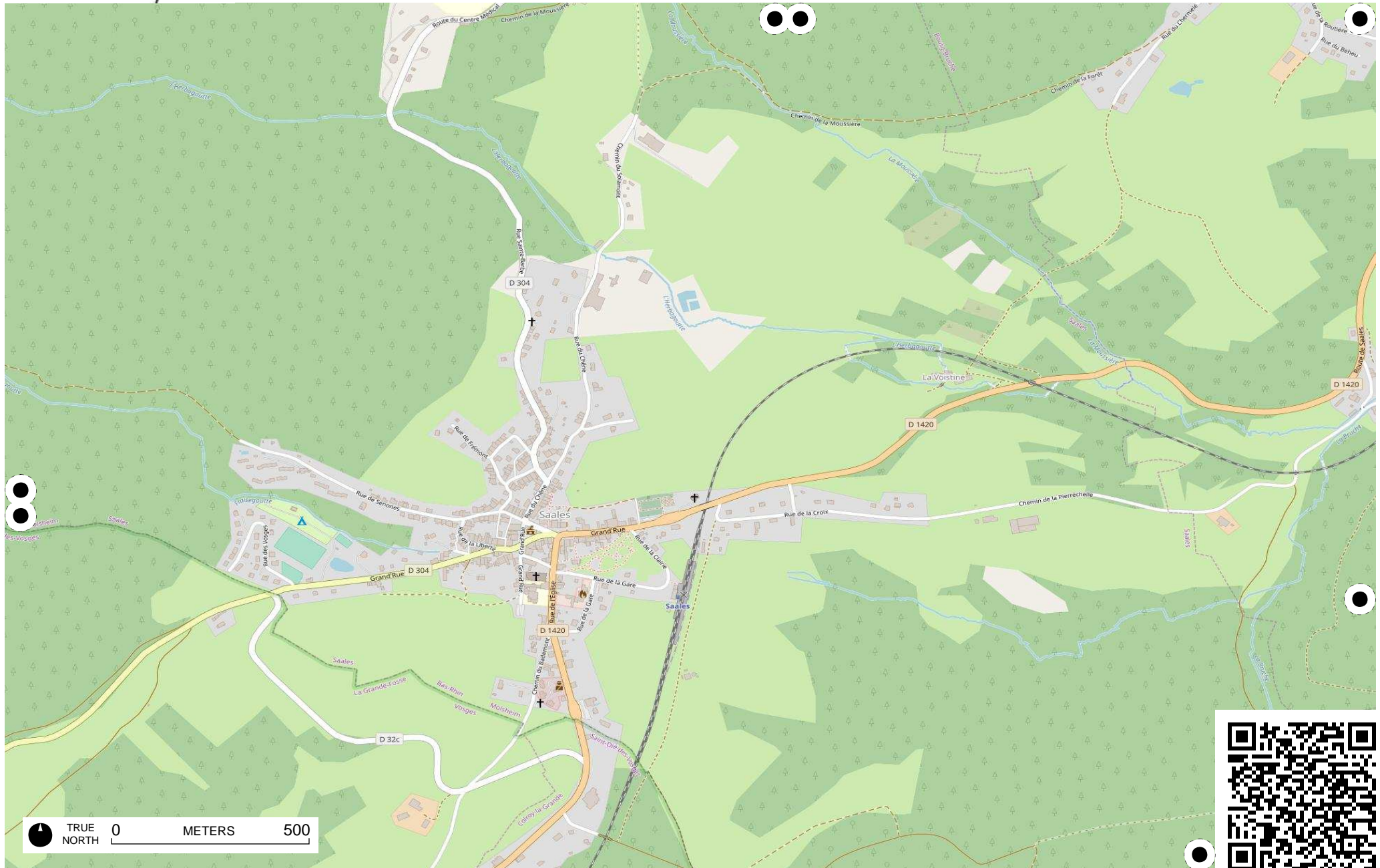
TRUE NORTH 0 METERS 500

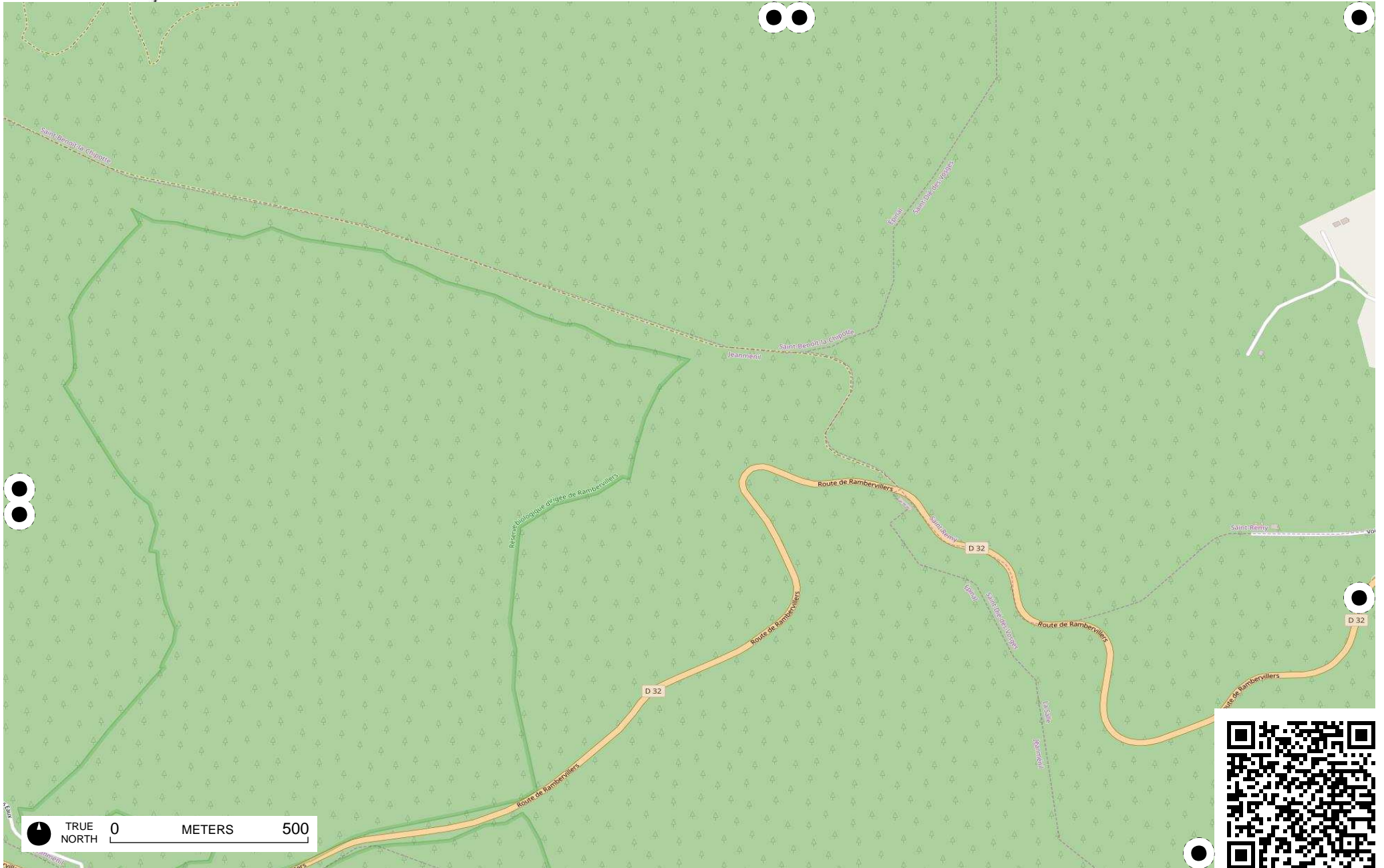


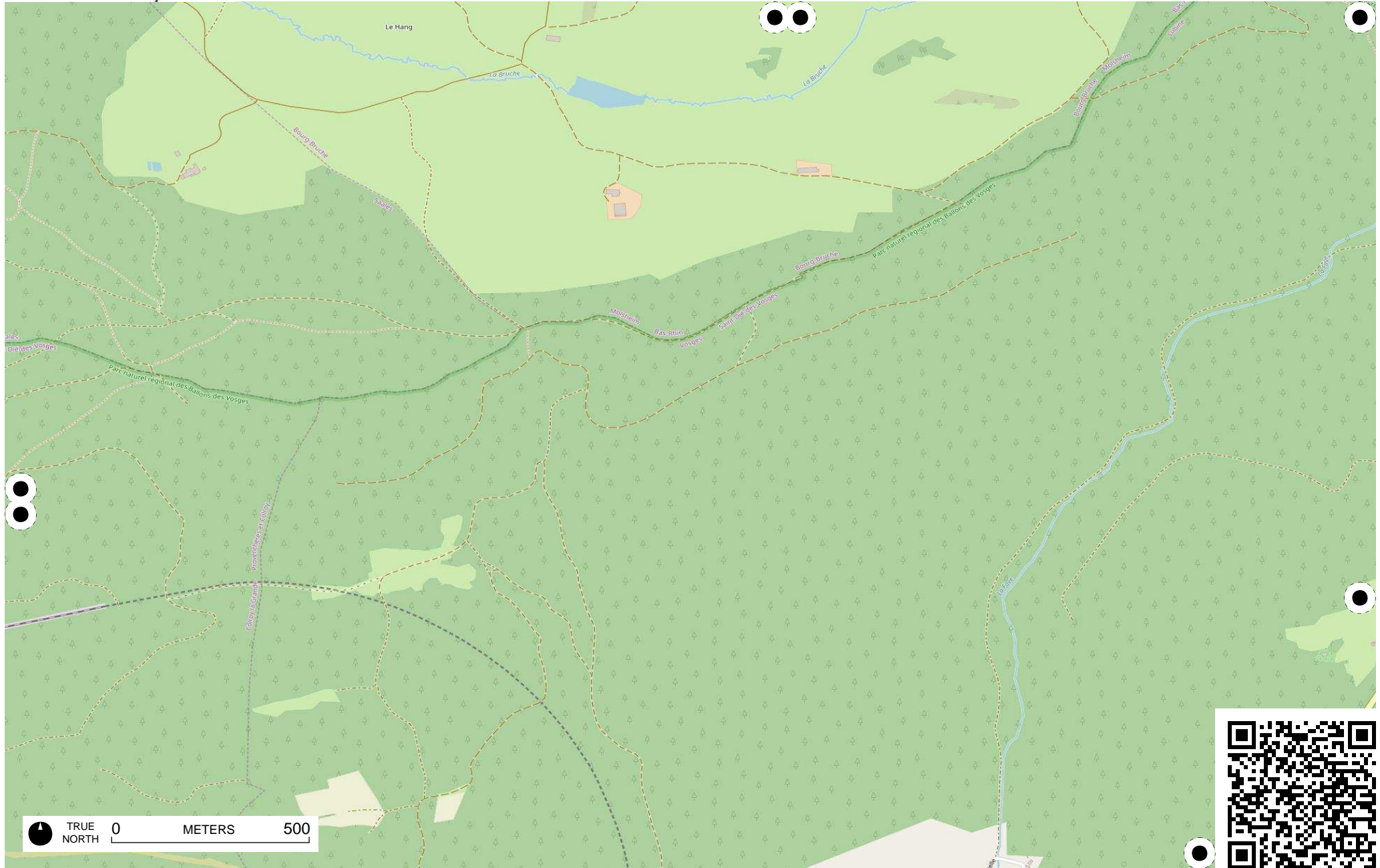


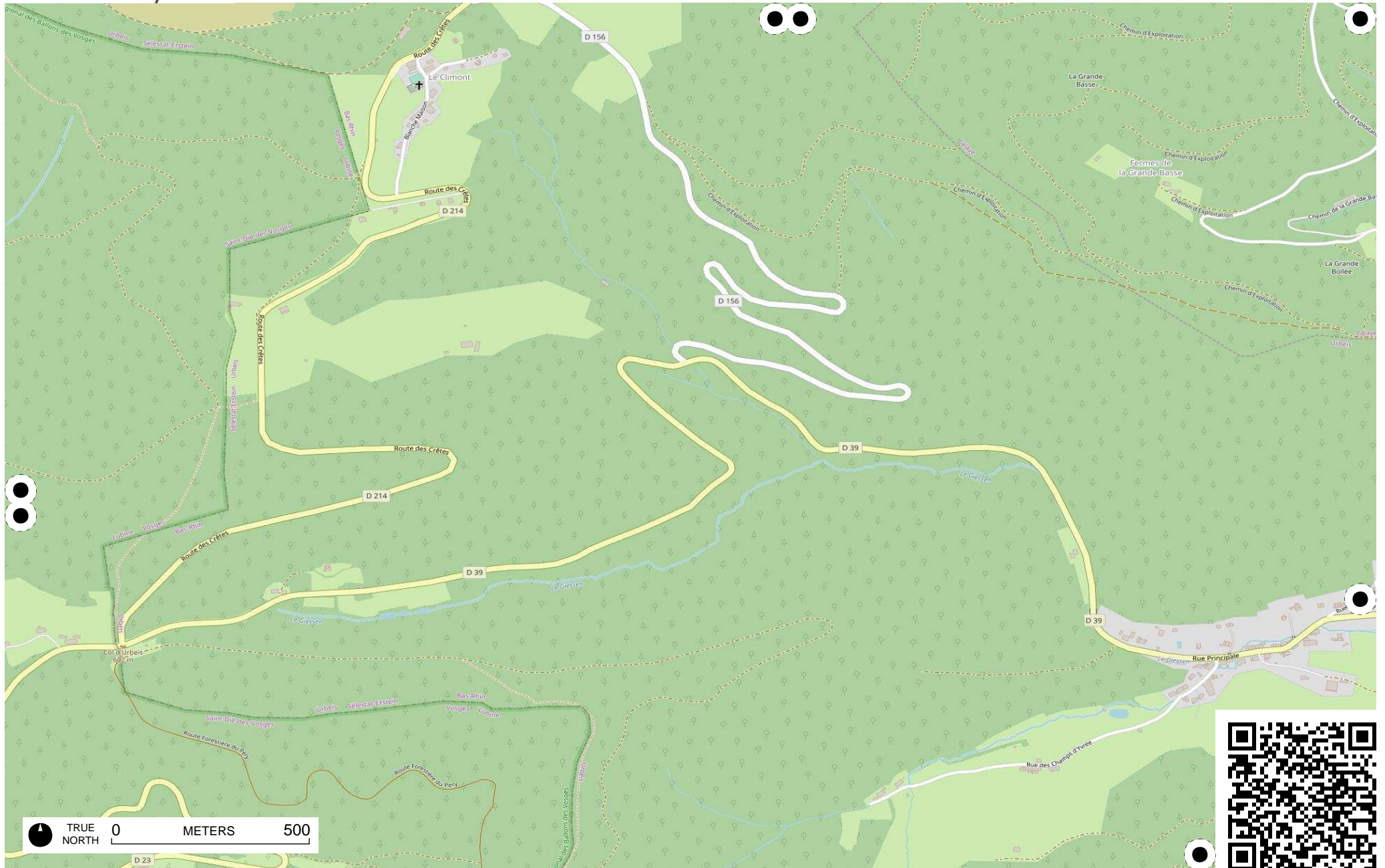




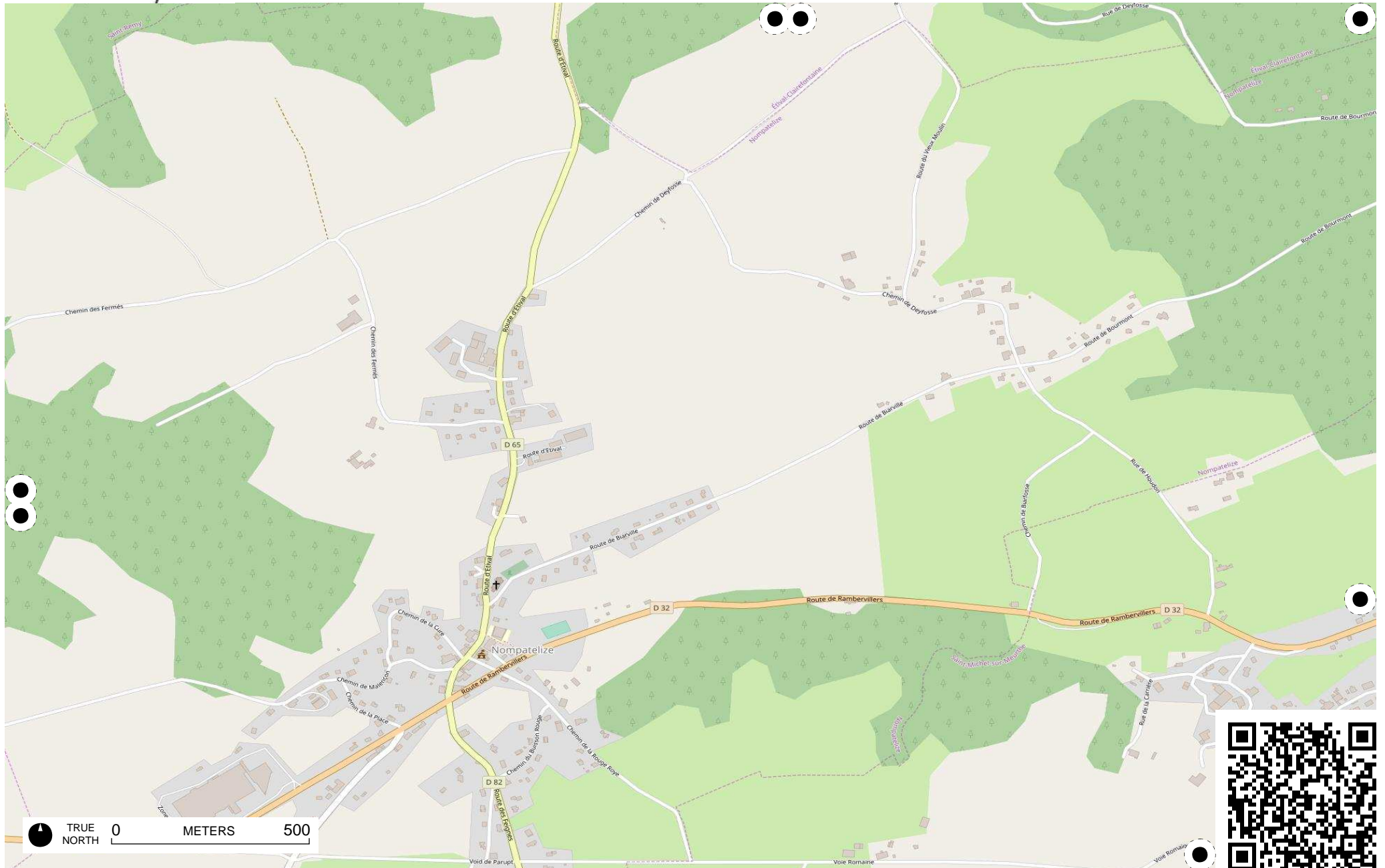


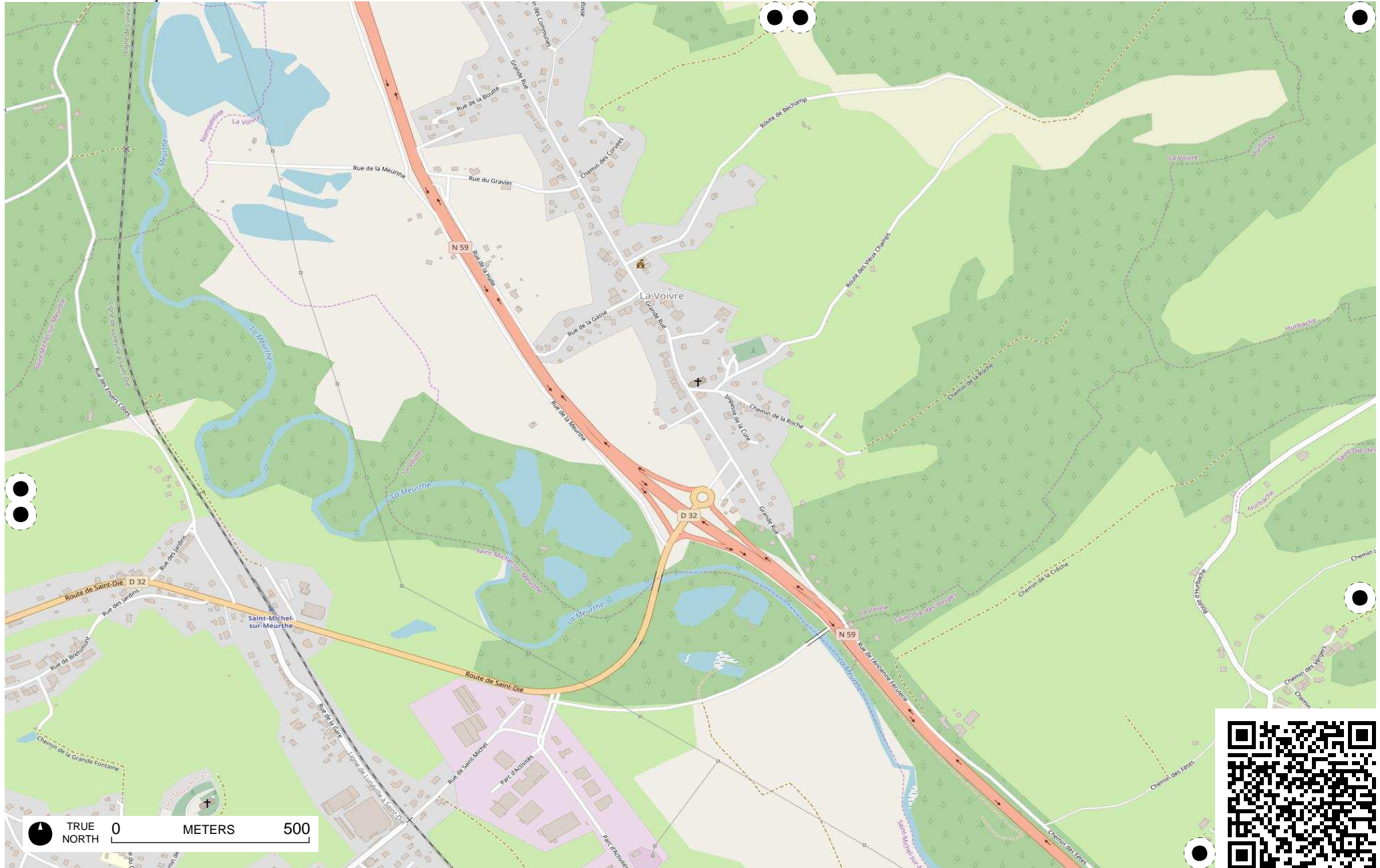






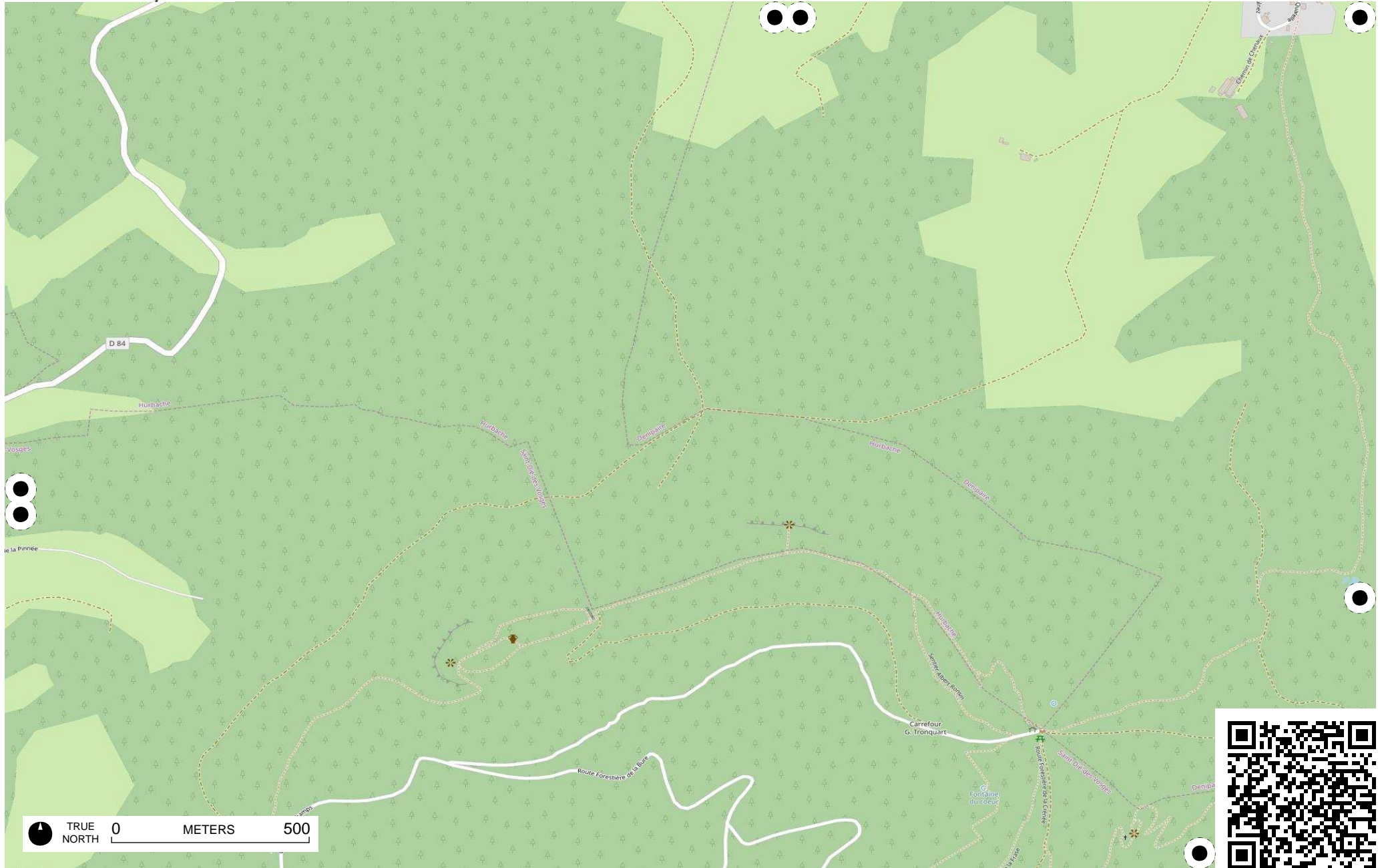






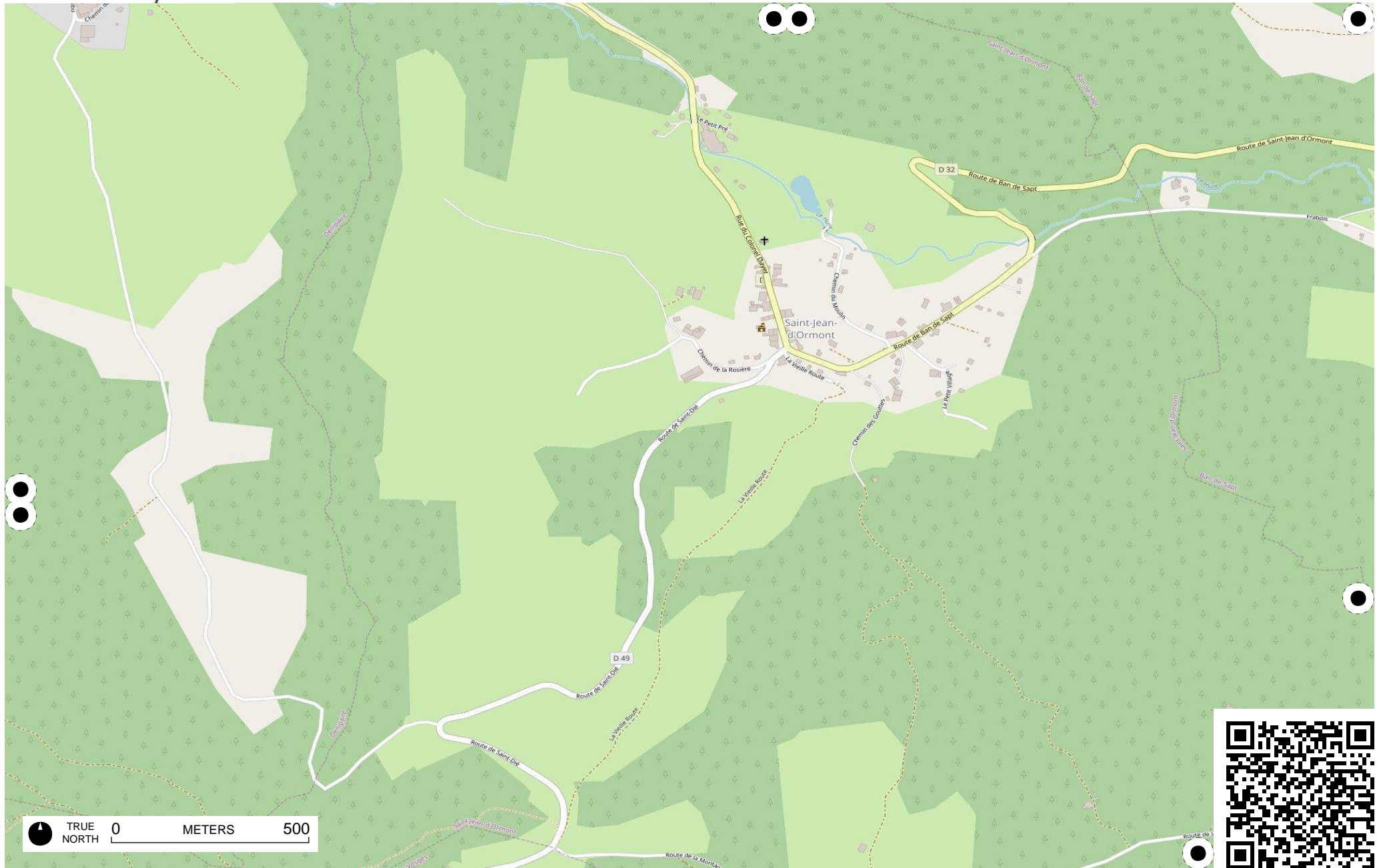
TRUE NORTH 0 METERS 500





TRUE NORTH 0 METERS 500

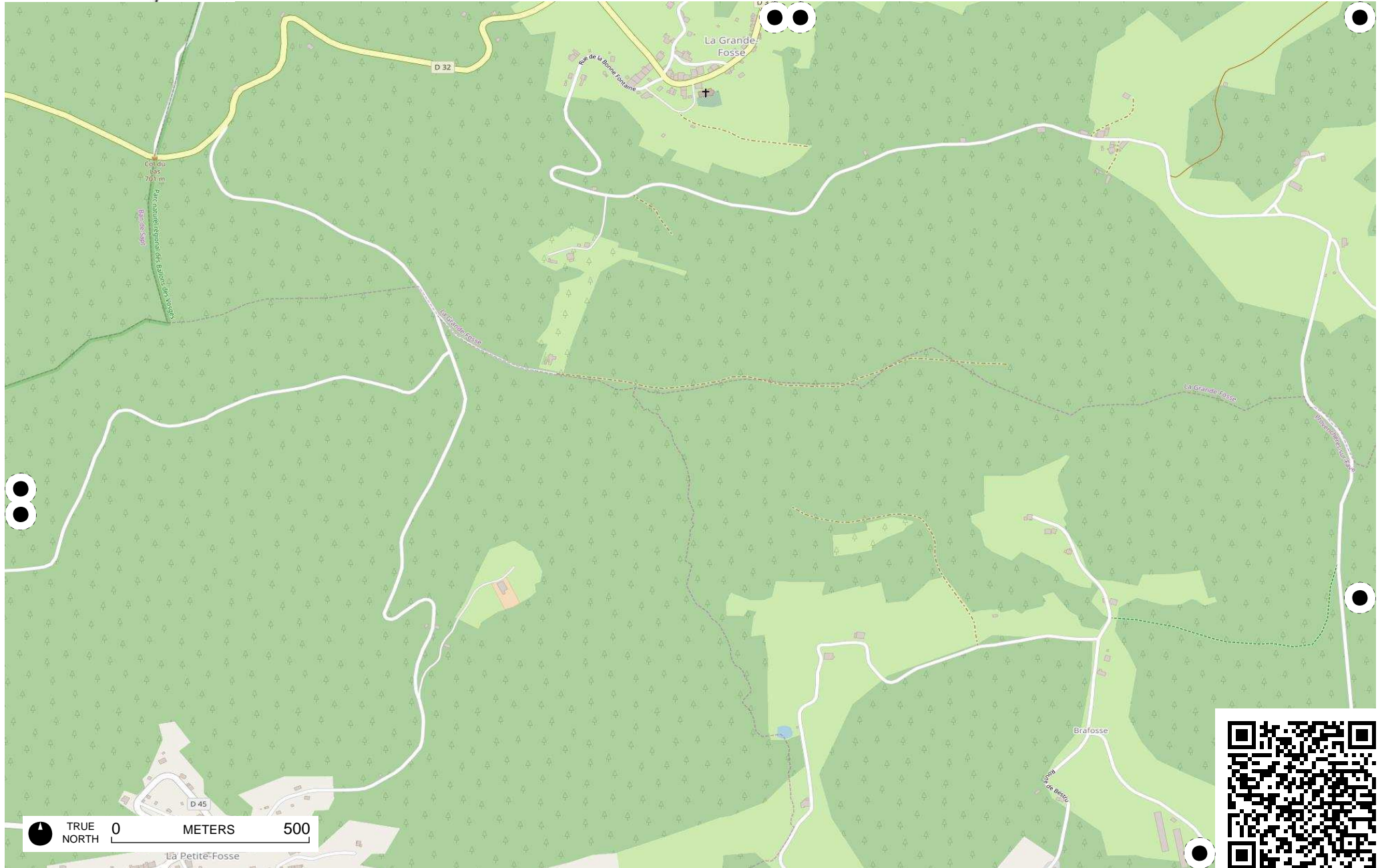


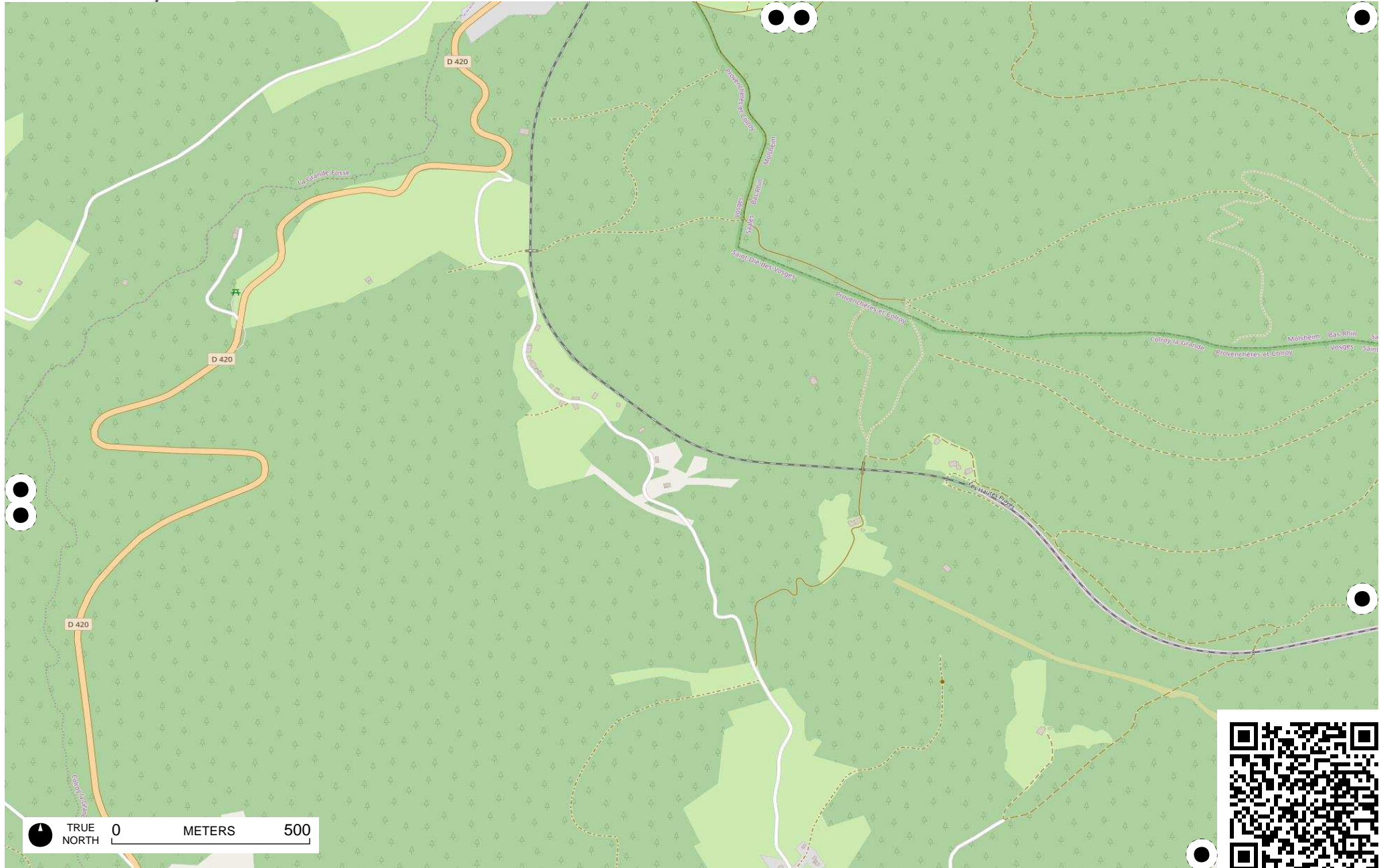


TRUE NORTH 0 METERS 500





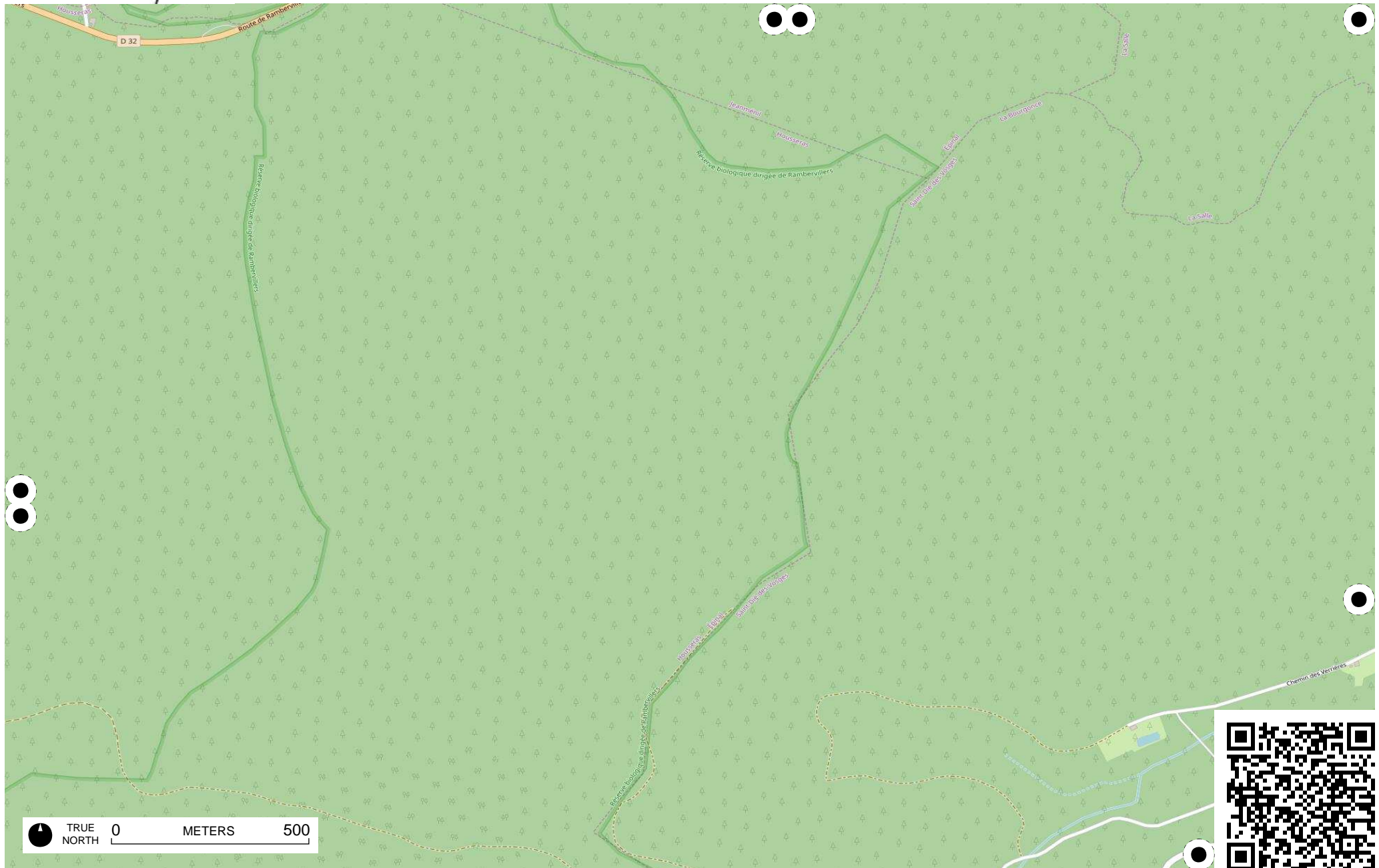




# Field Papers

Untitled

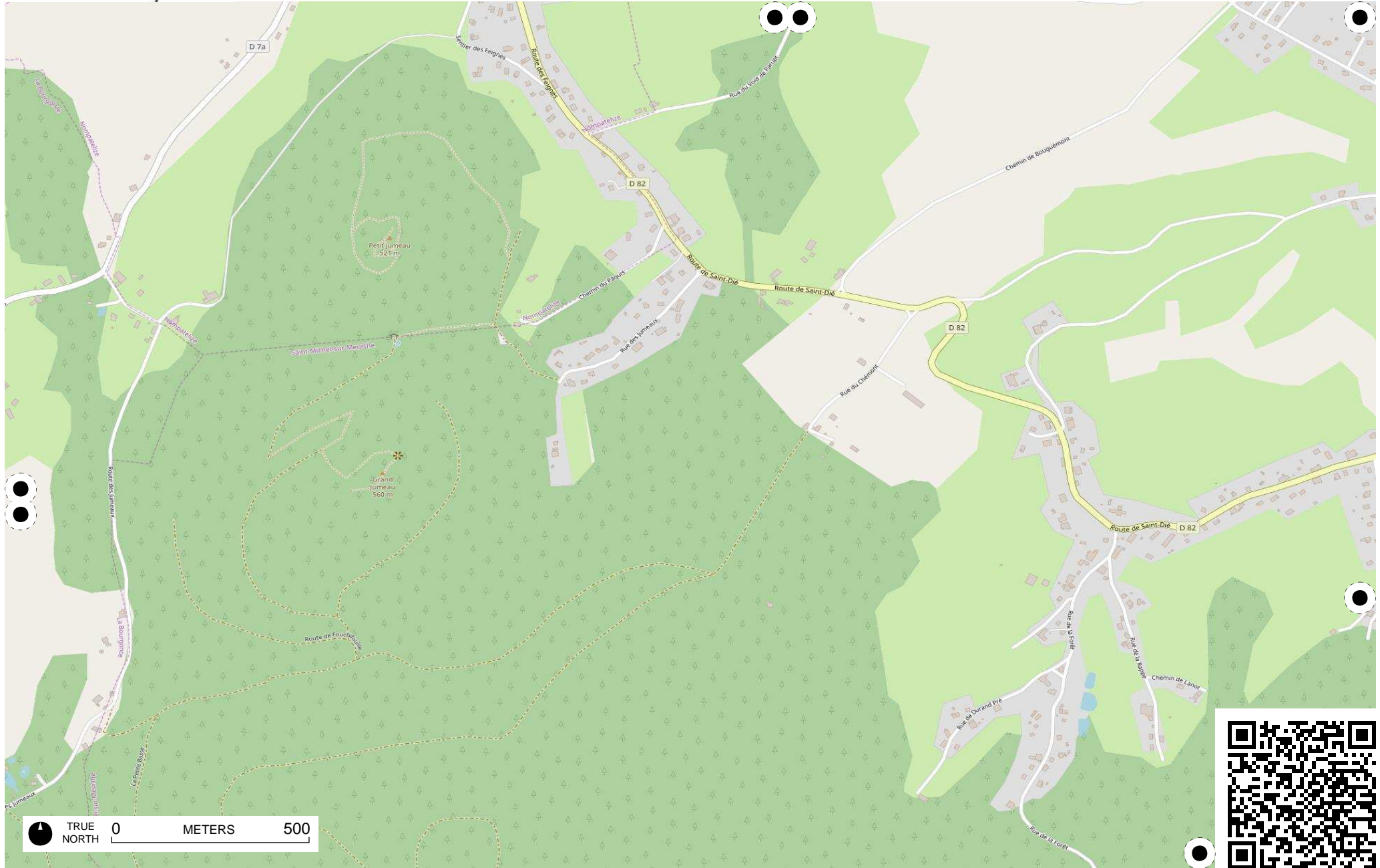
<http://fieldpapers.org/atlas/4vdgswmv/E1>

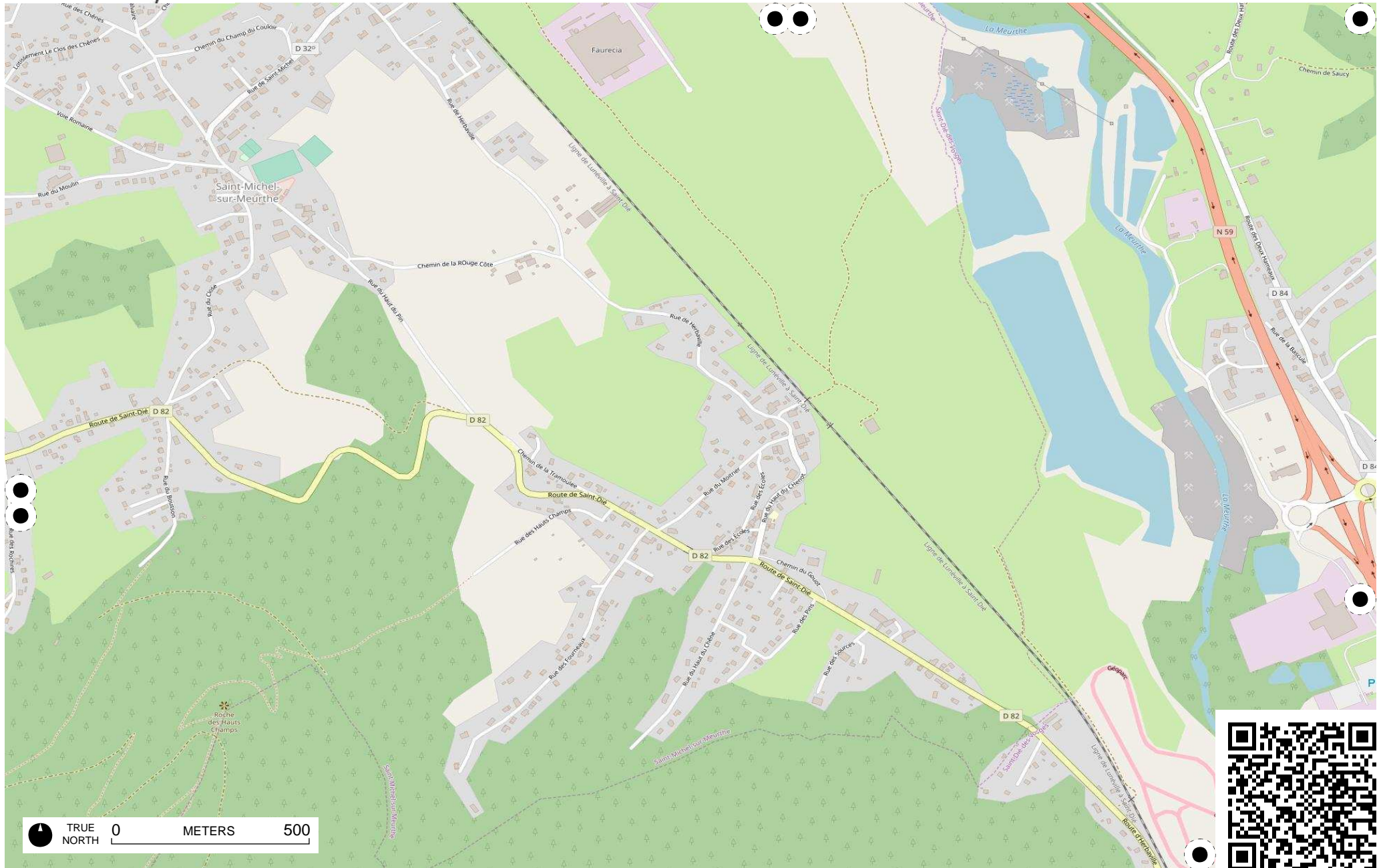






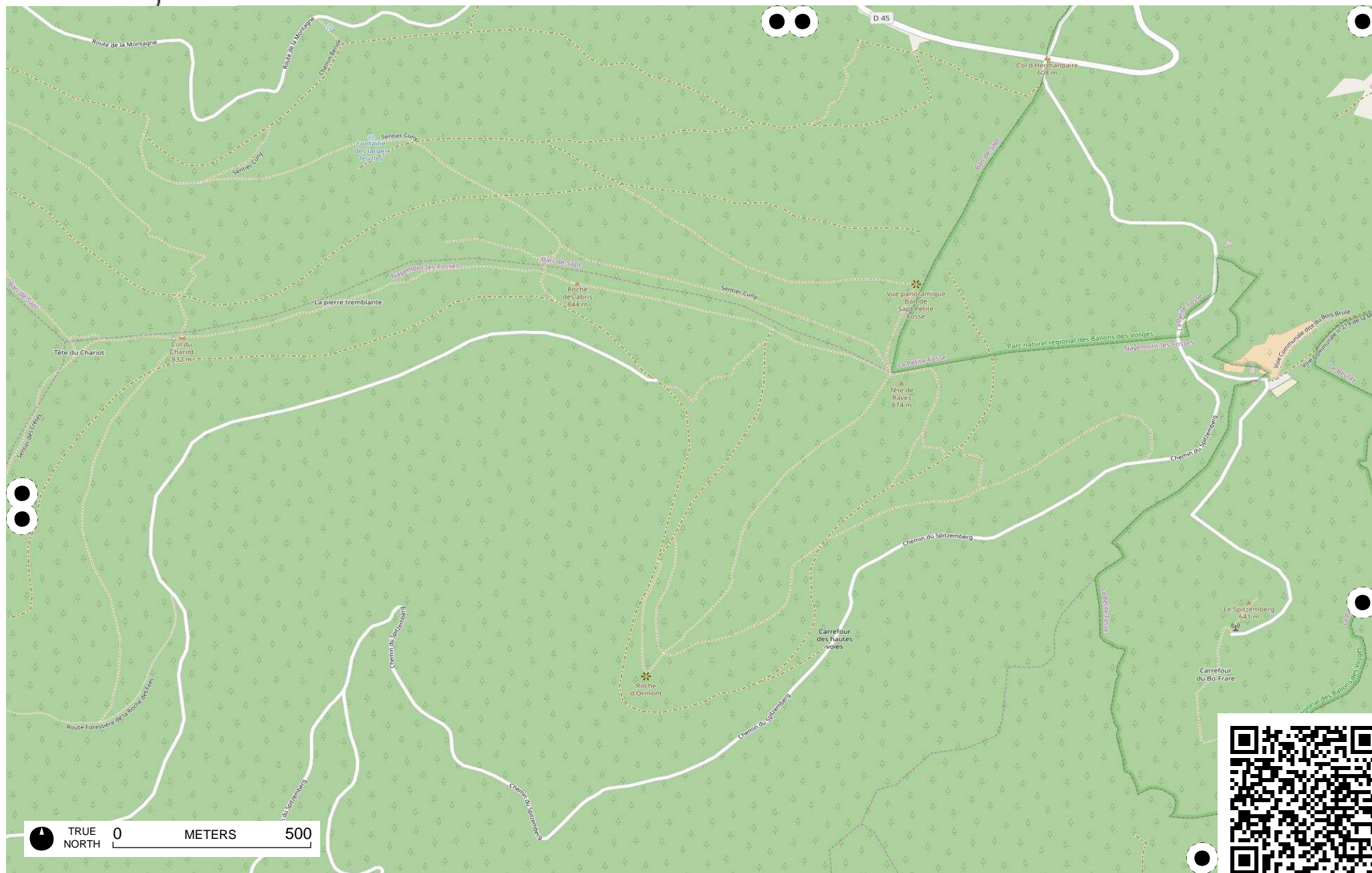


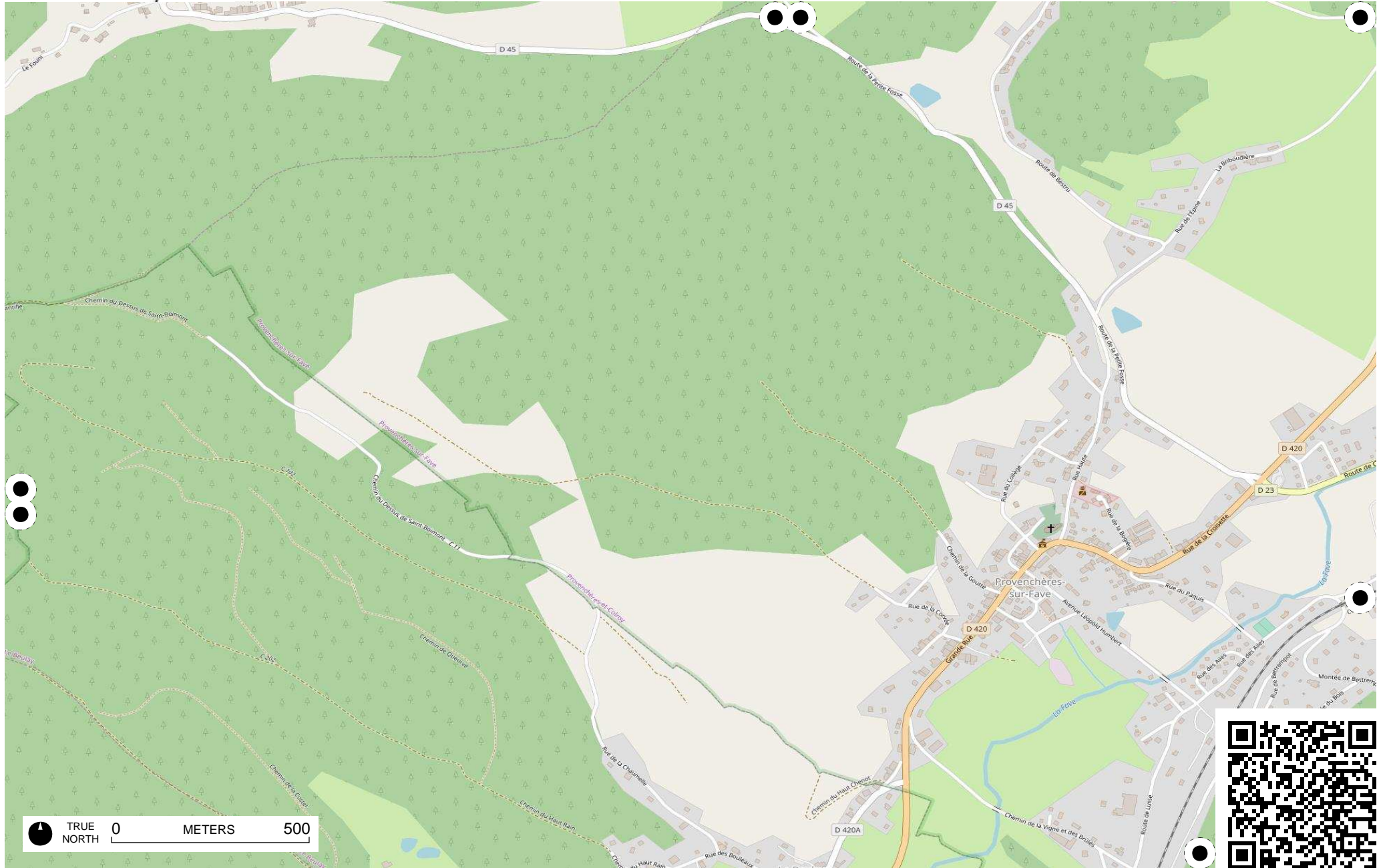












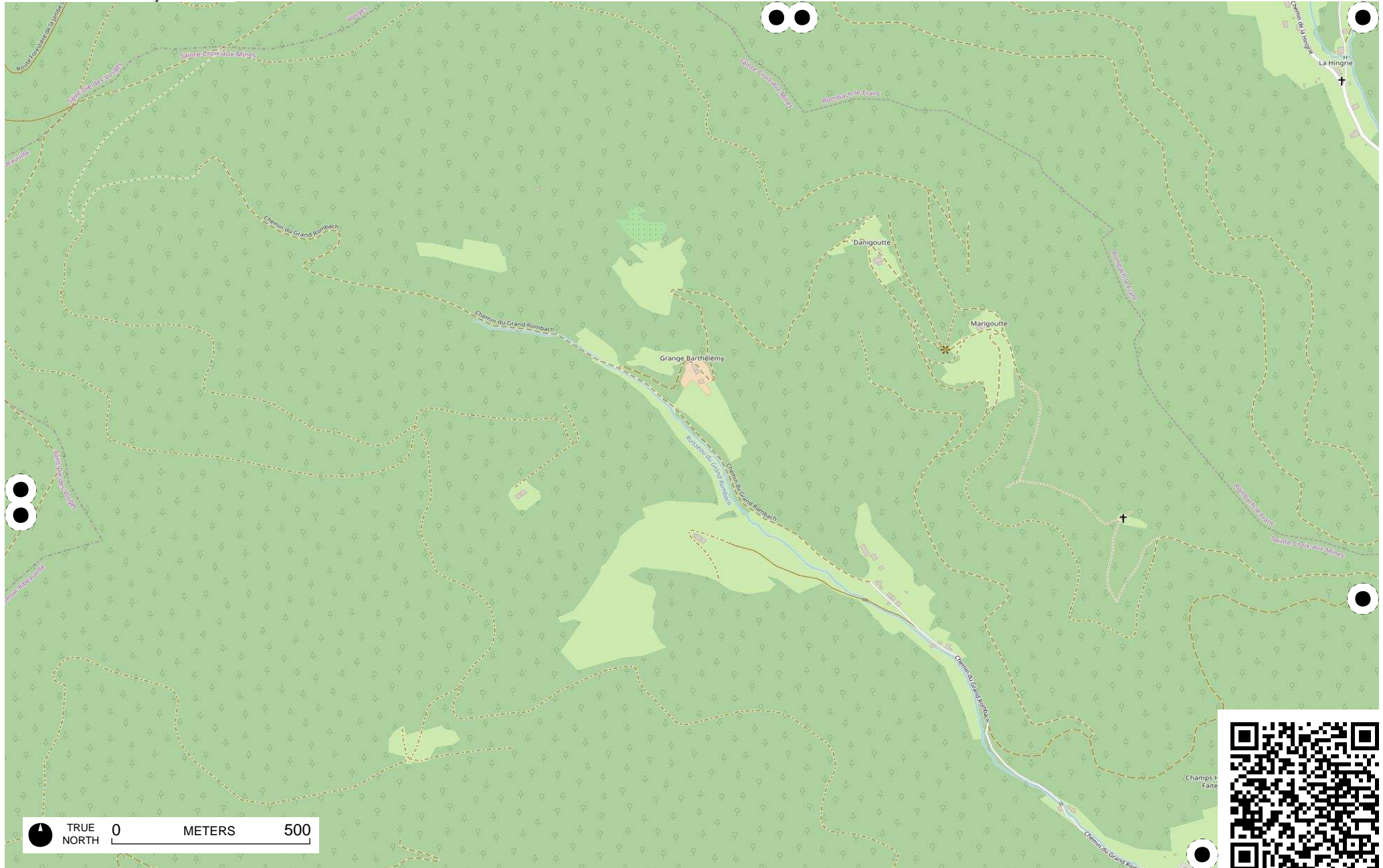
TRUE NORTH 0 METERS 500

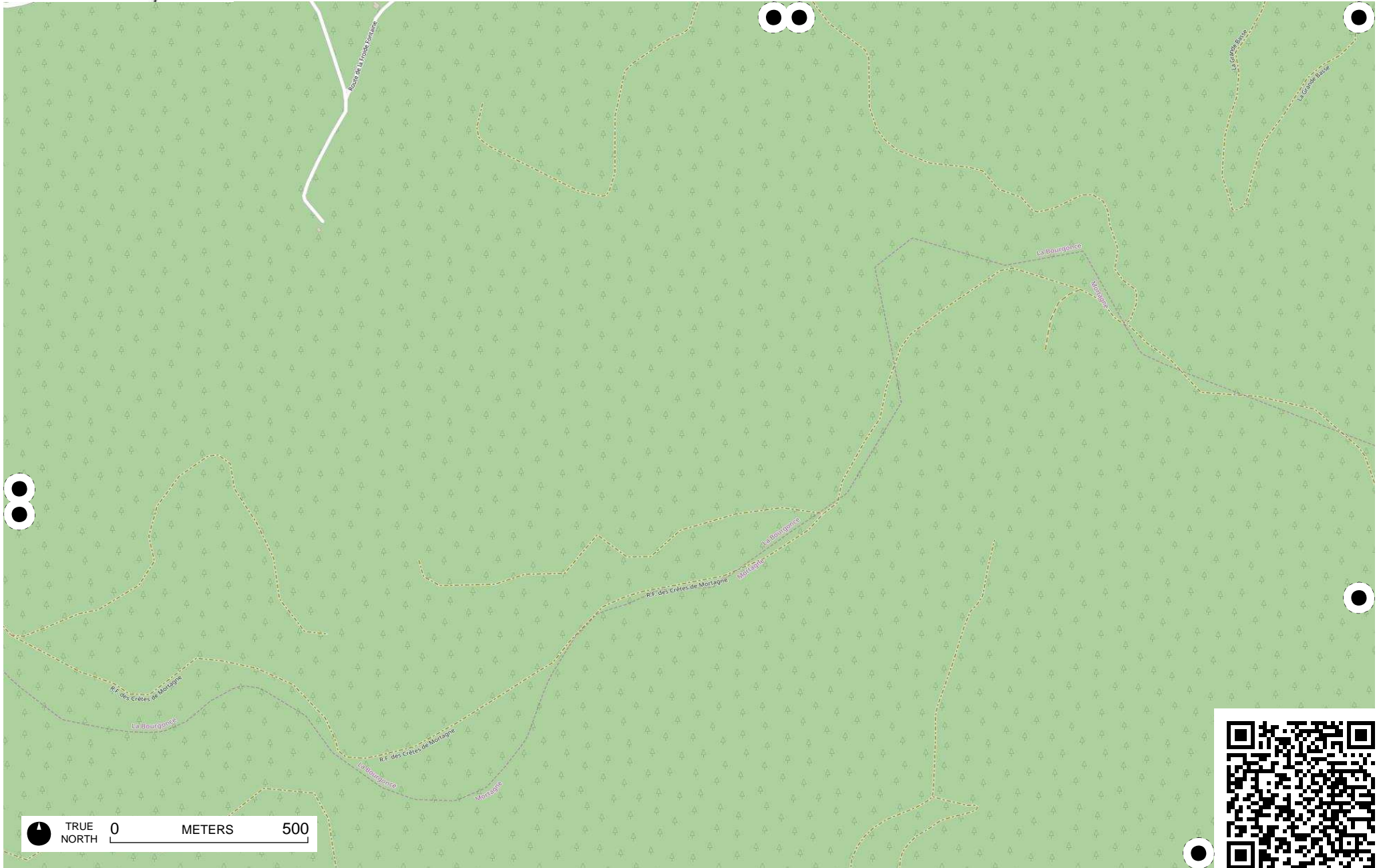






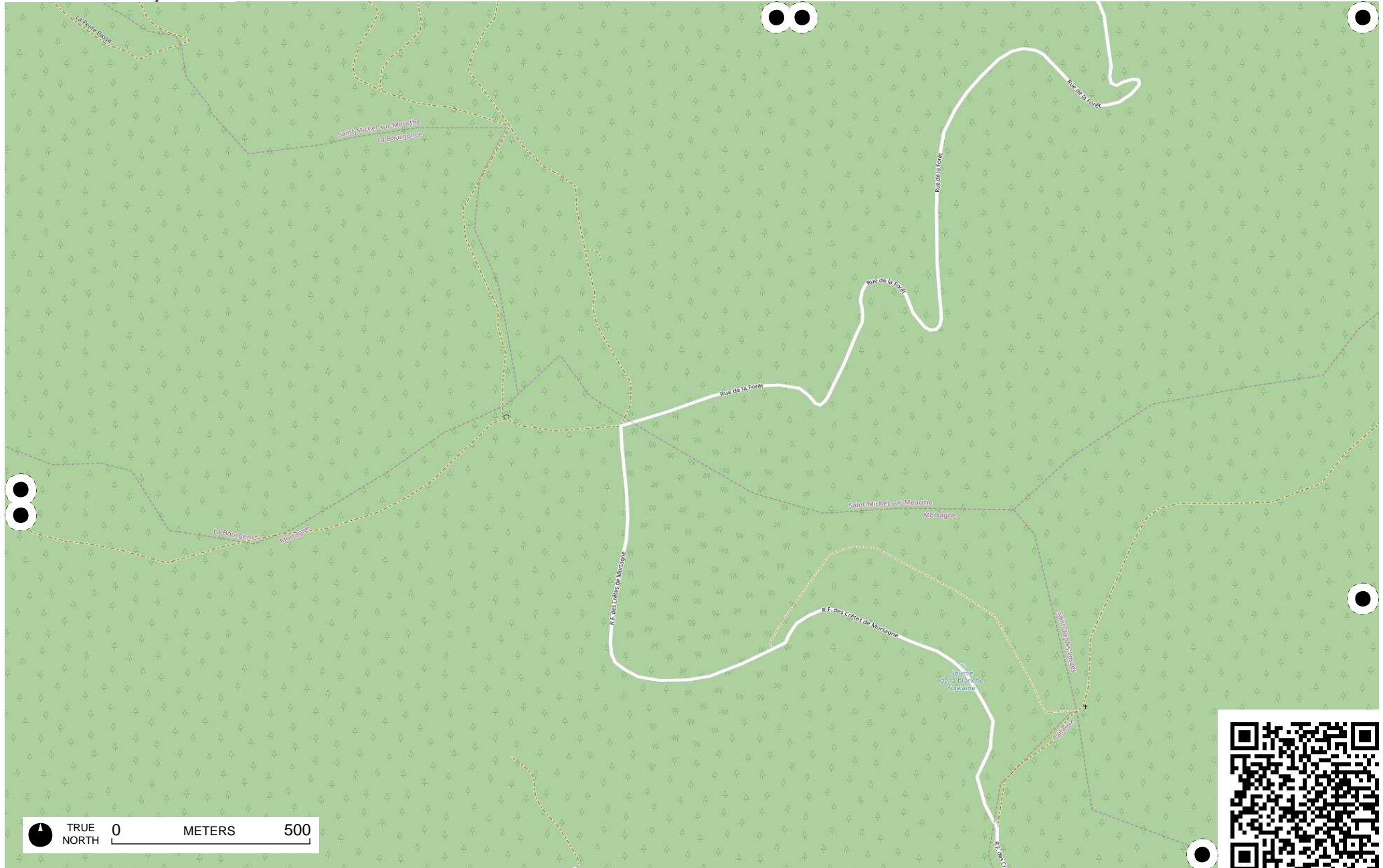






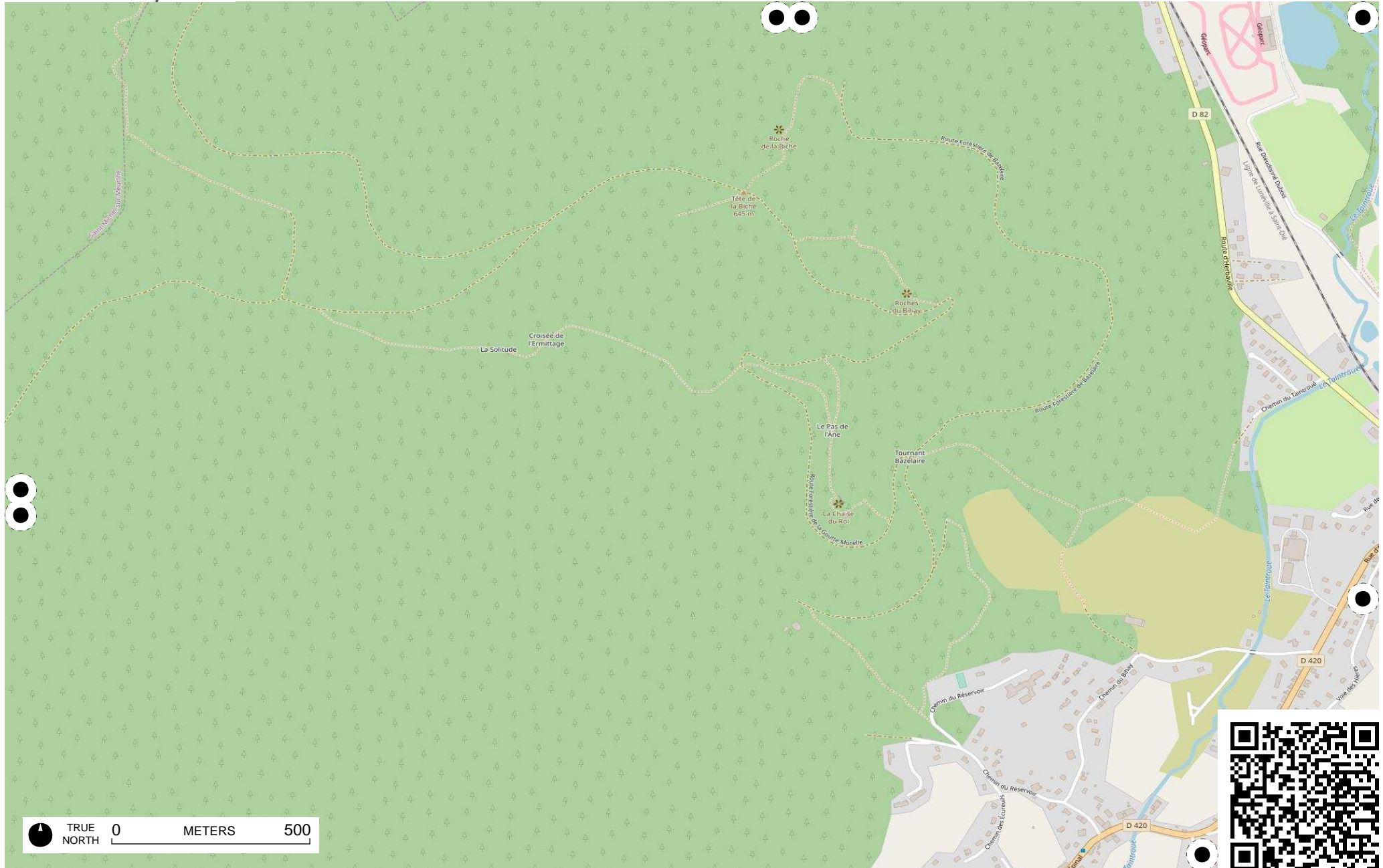
TRUE NORTH 0 METERS 500

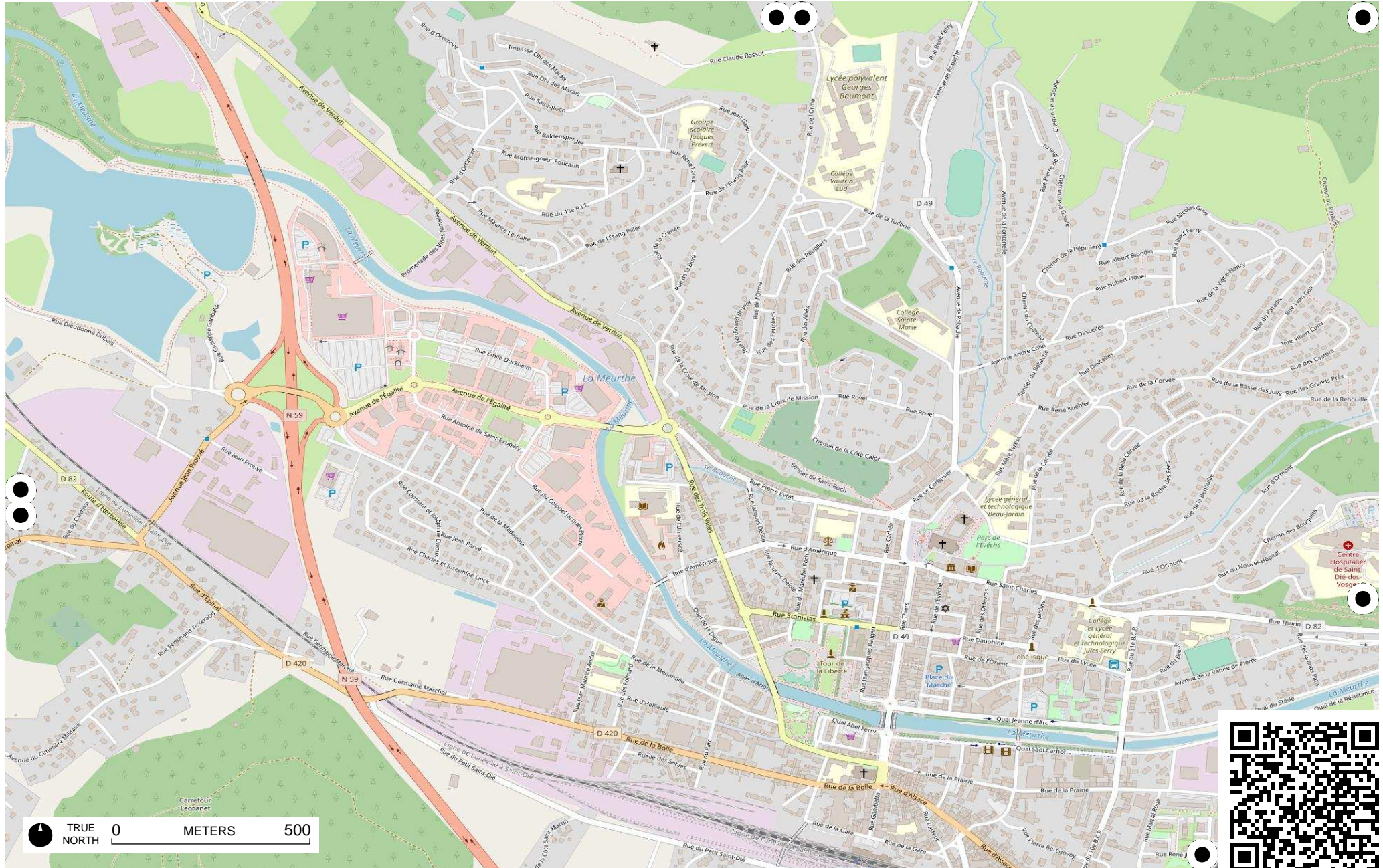




TRUE NORTH 0 METERS 500

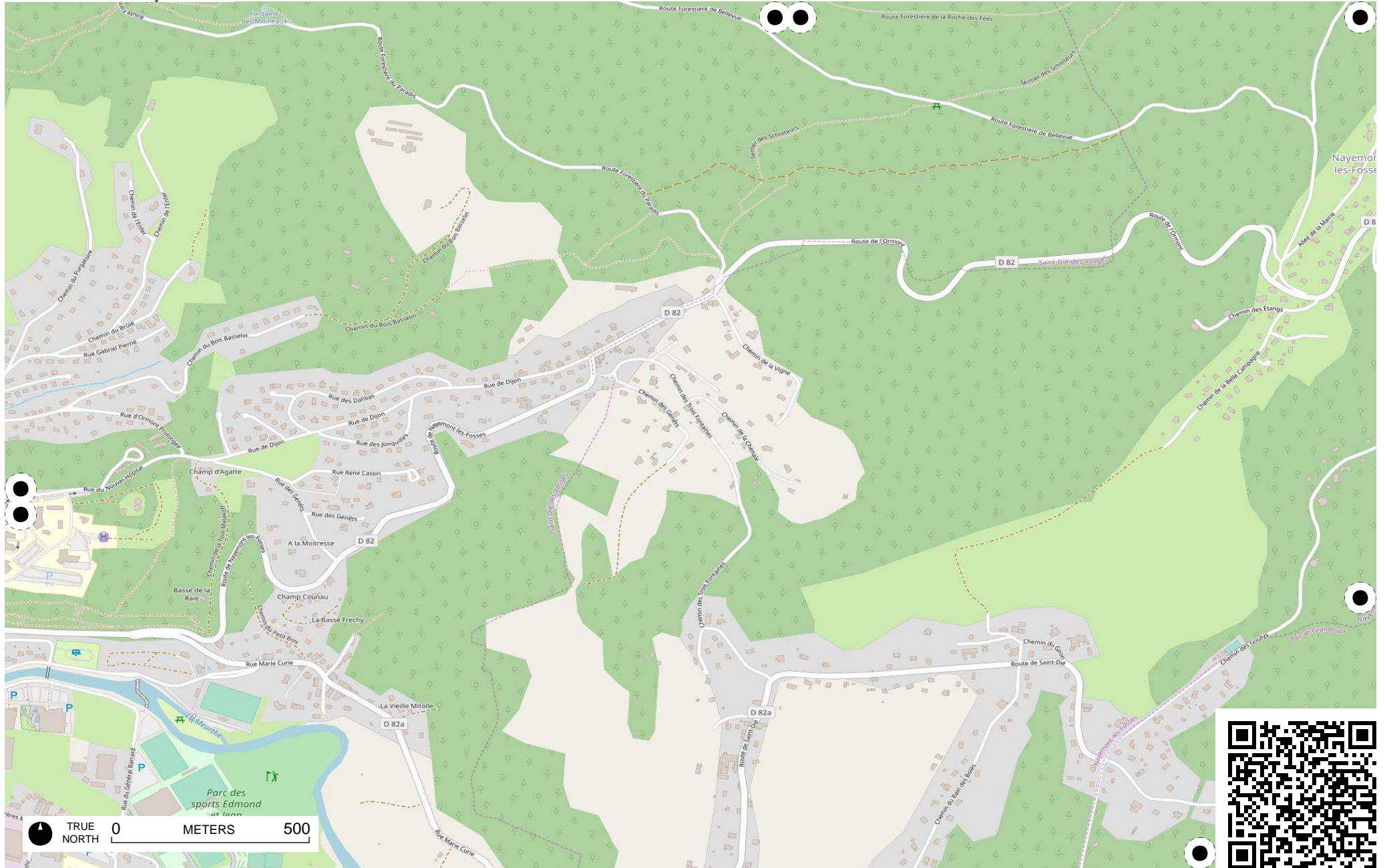


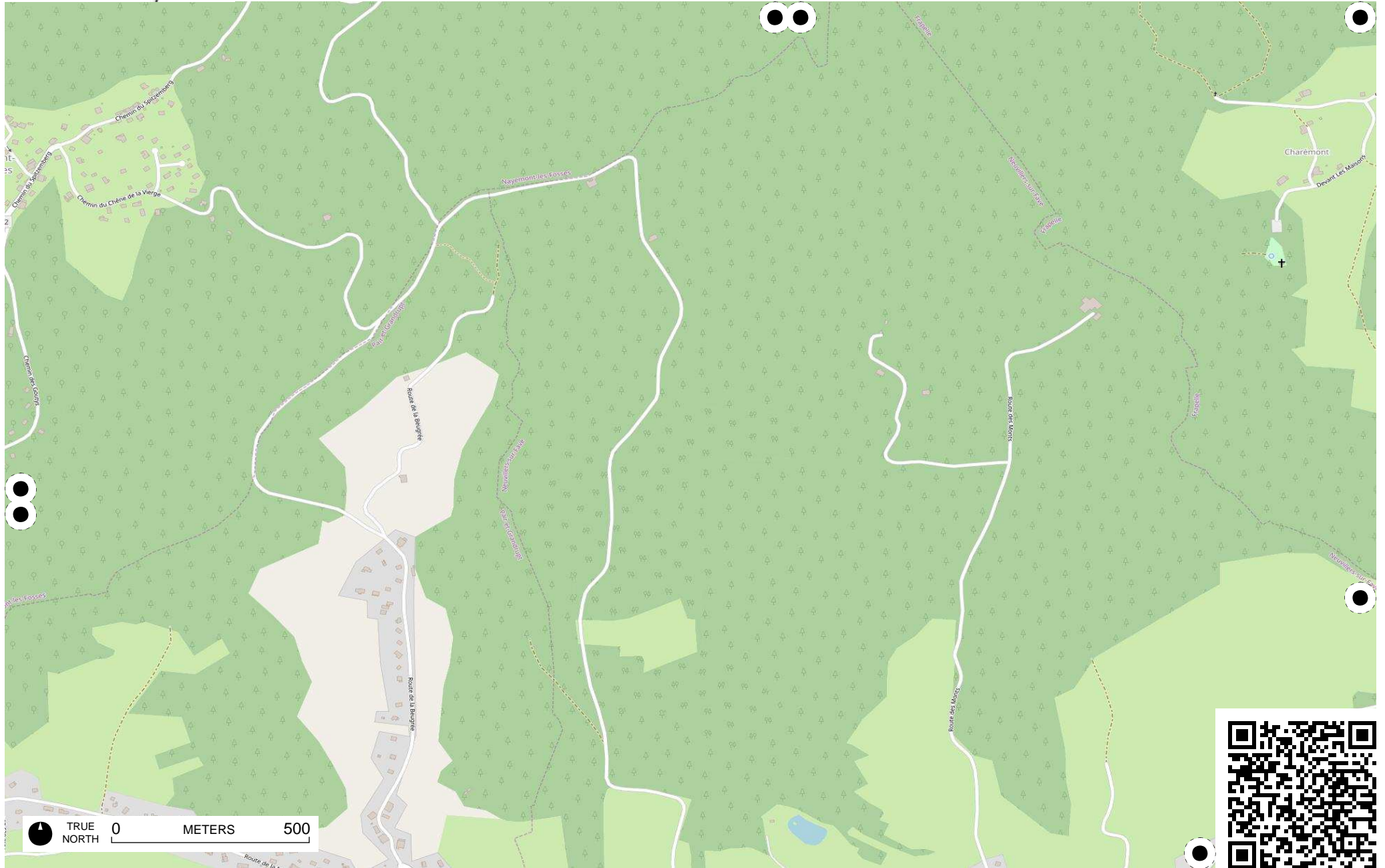




TRUE NORTH 0 METERS 500

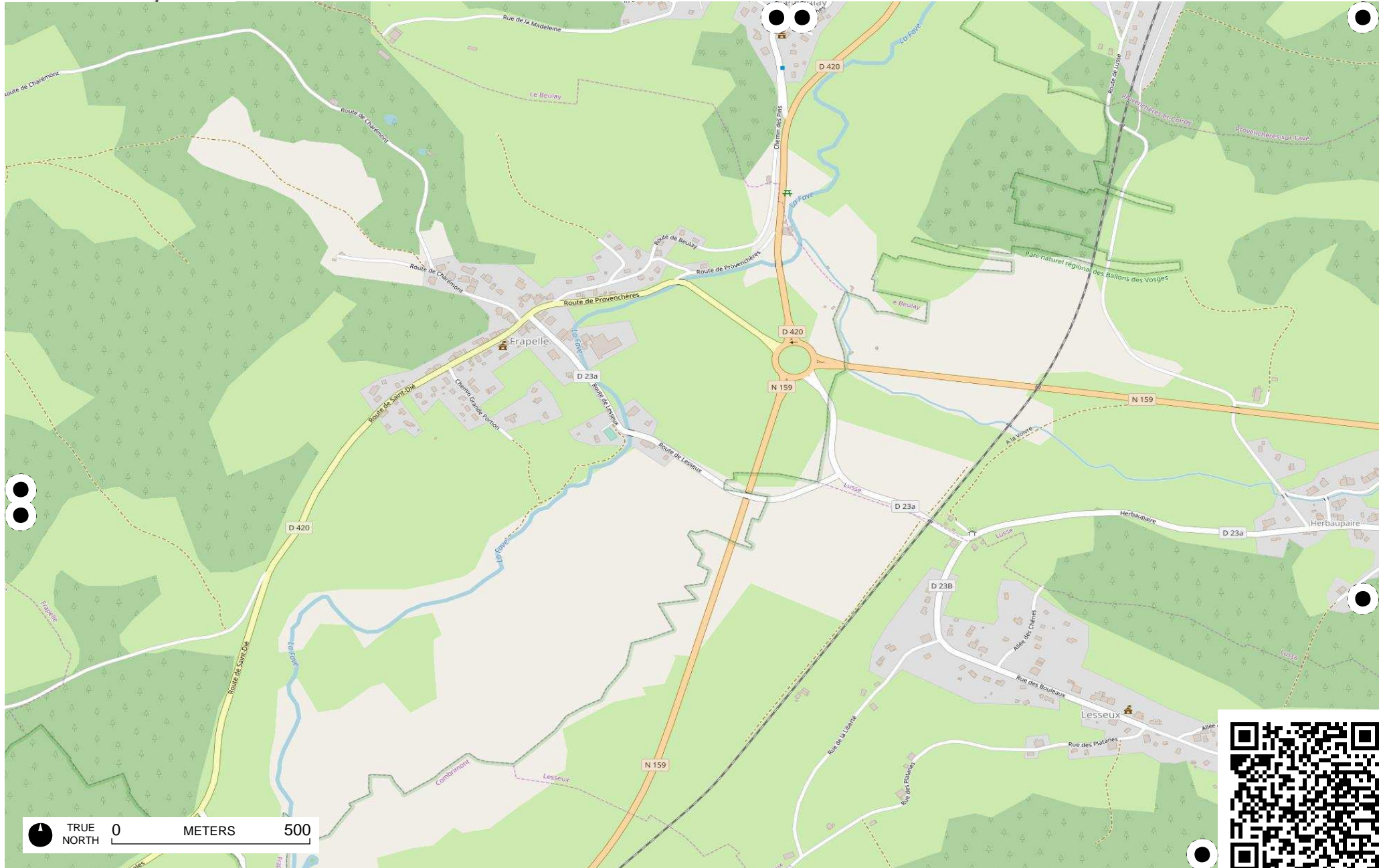






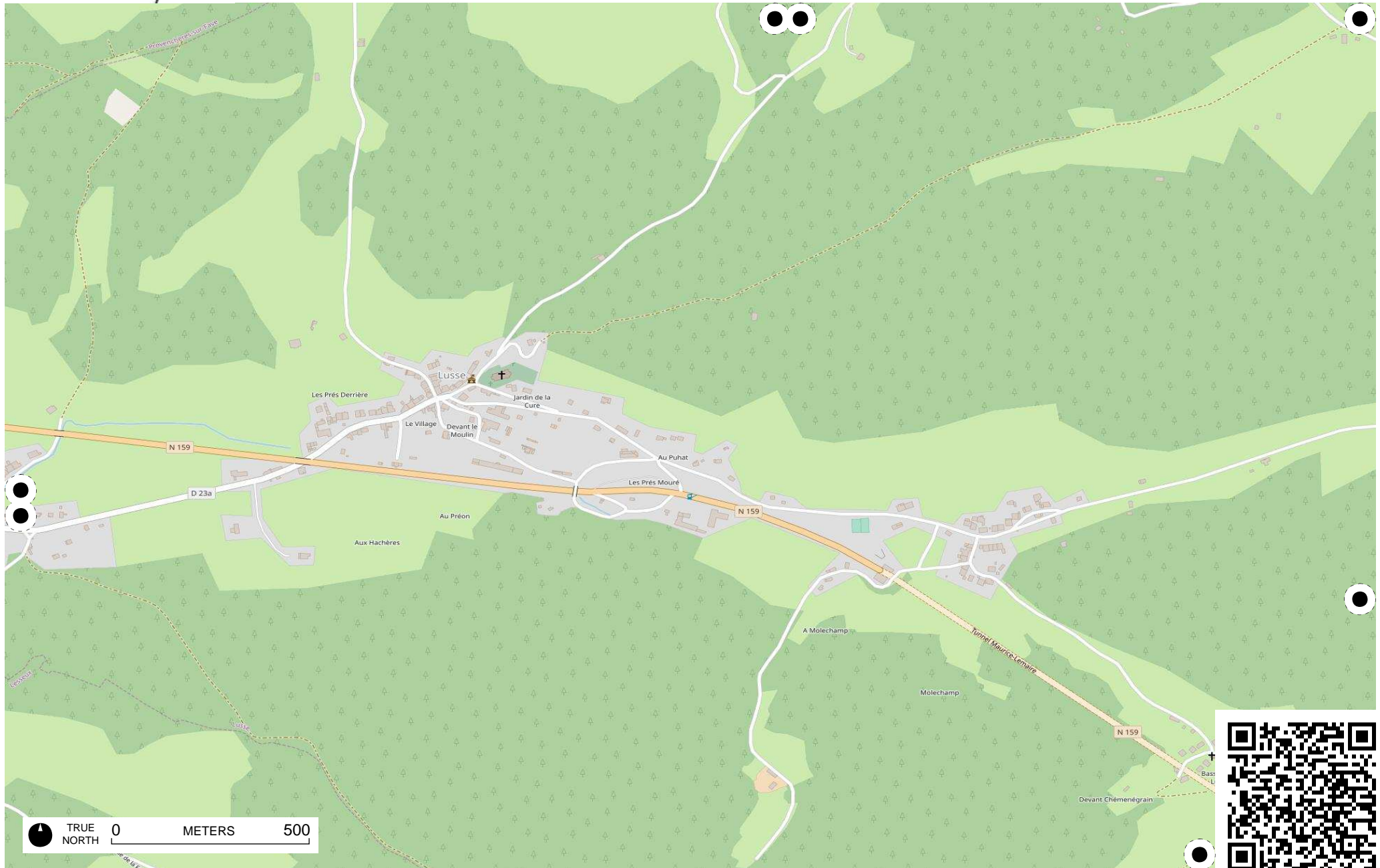
TRUE NORTH 0 METERS 500

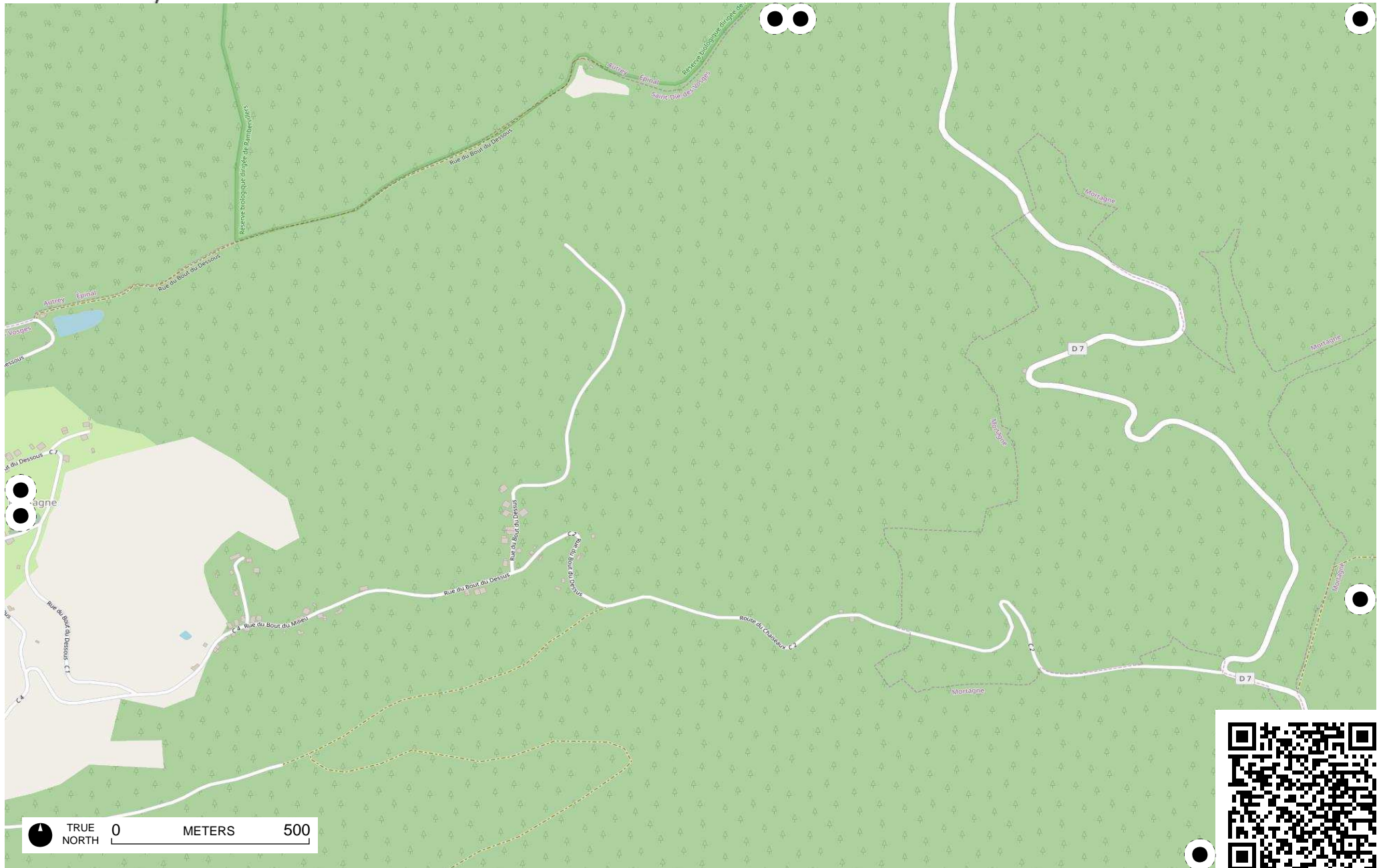


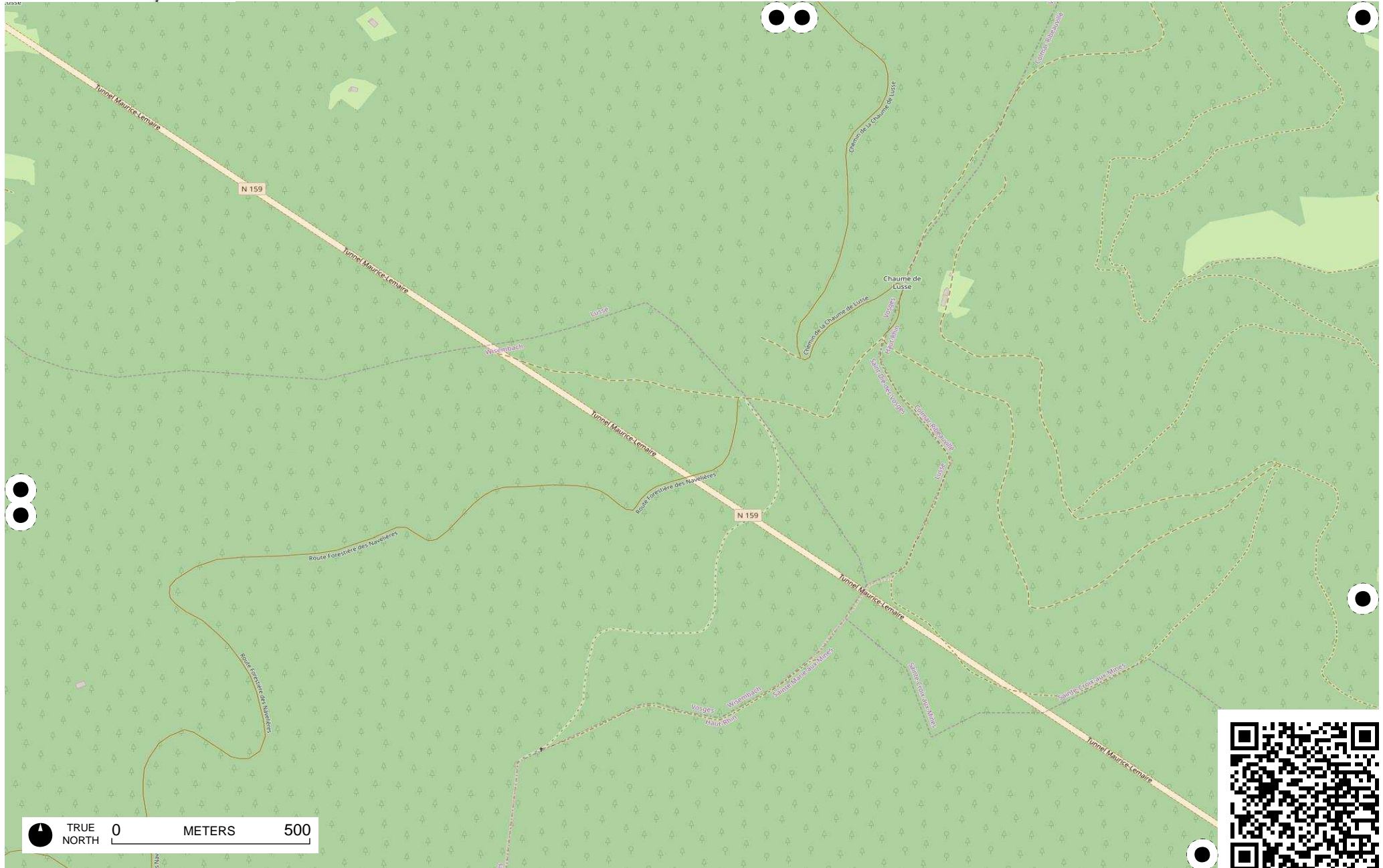


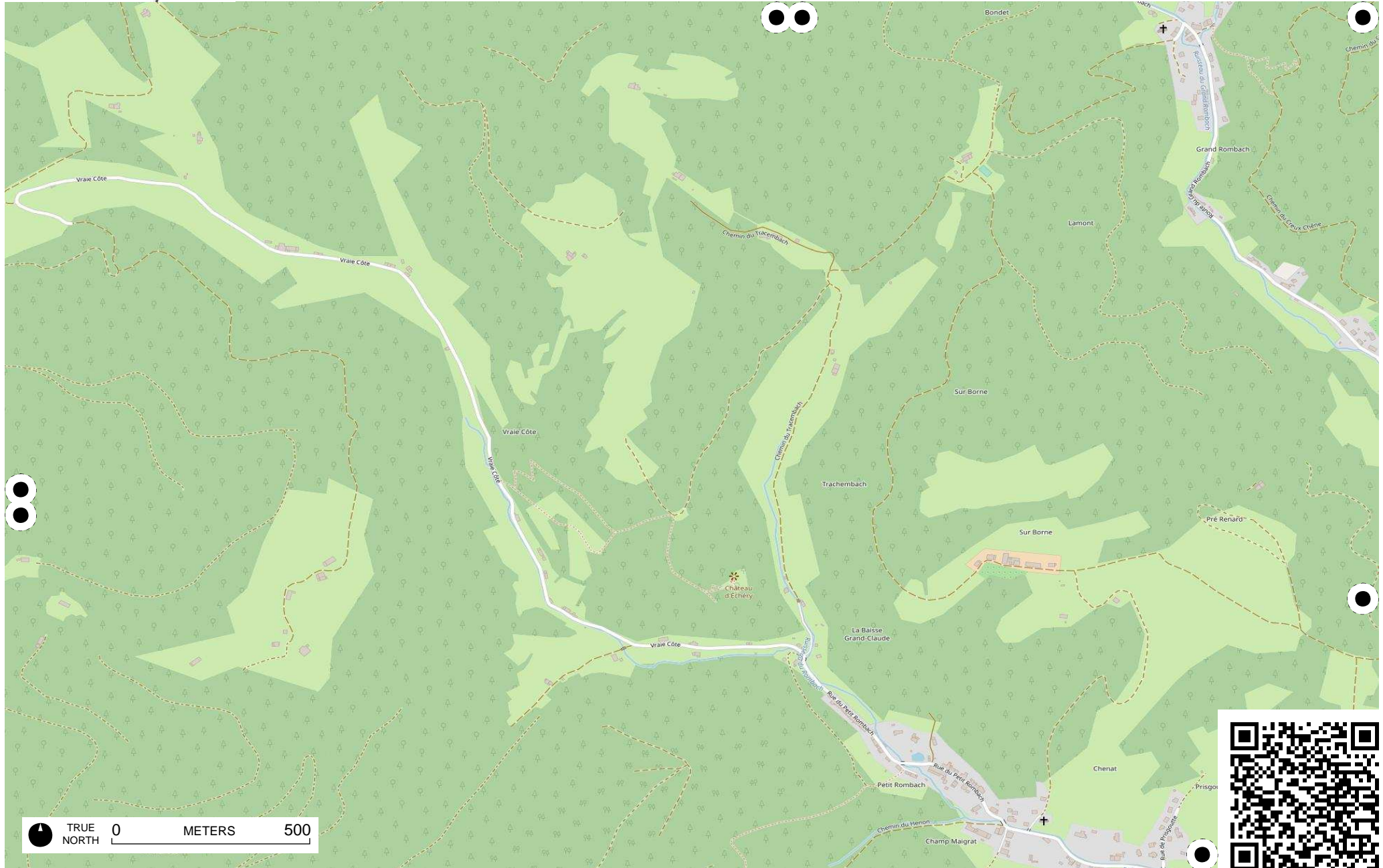
TRUE NORTH 0 METERS 500

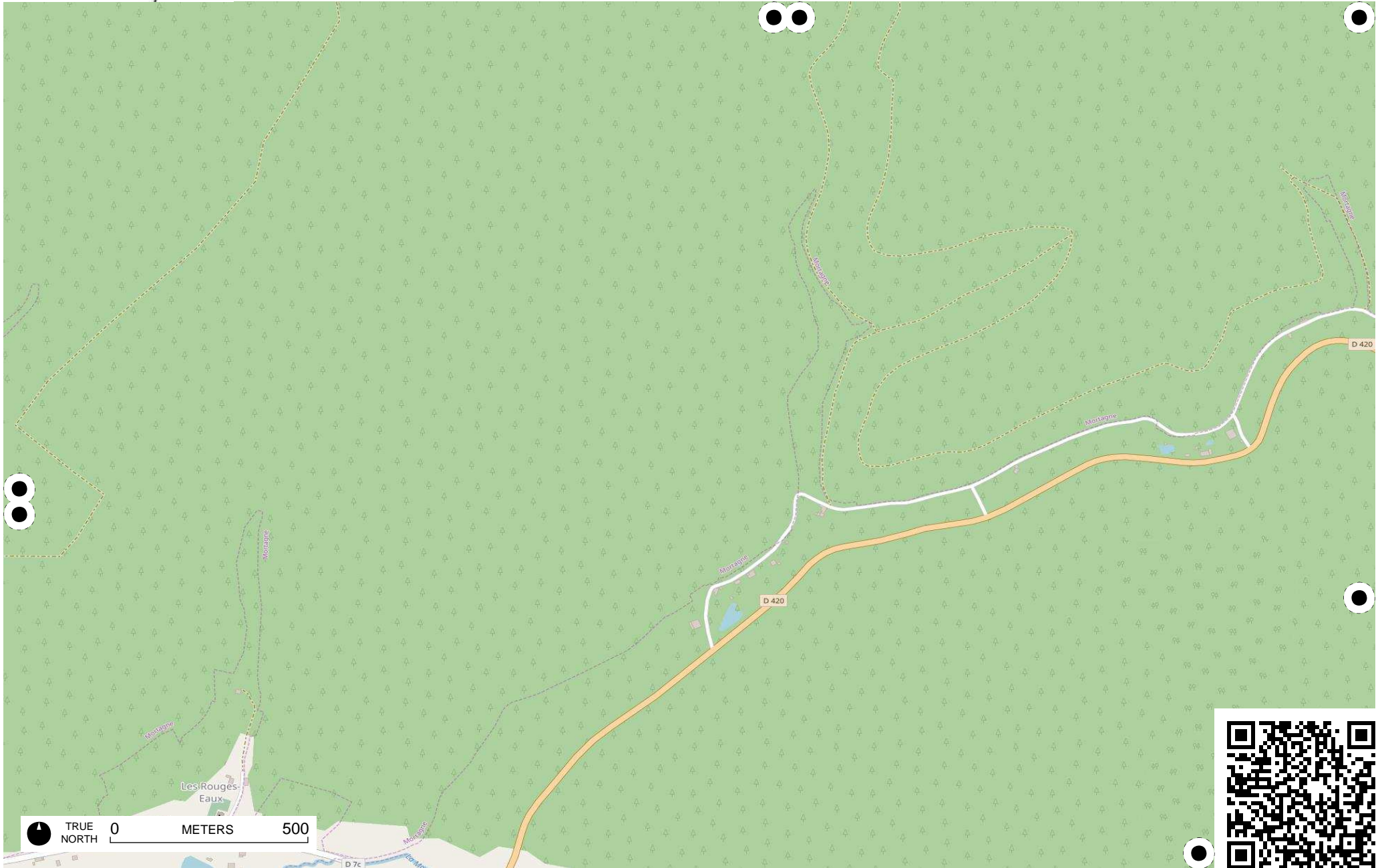


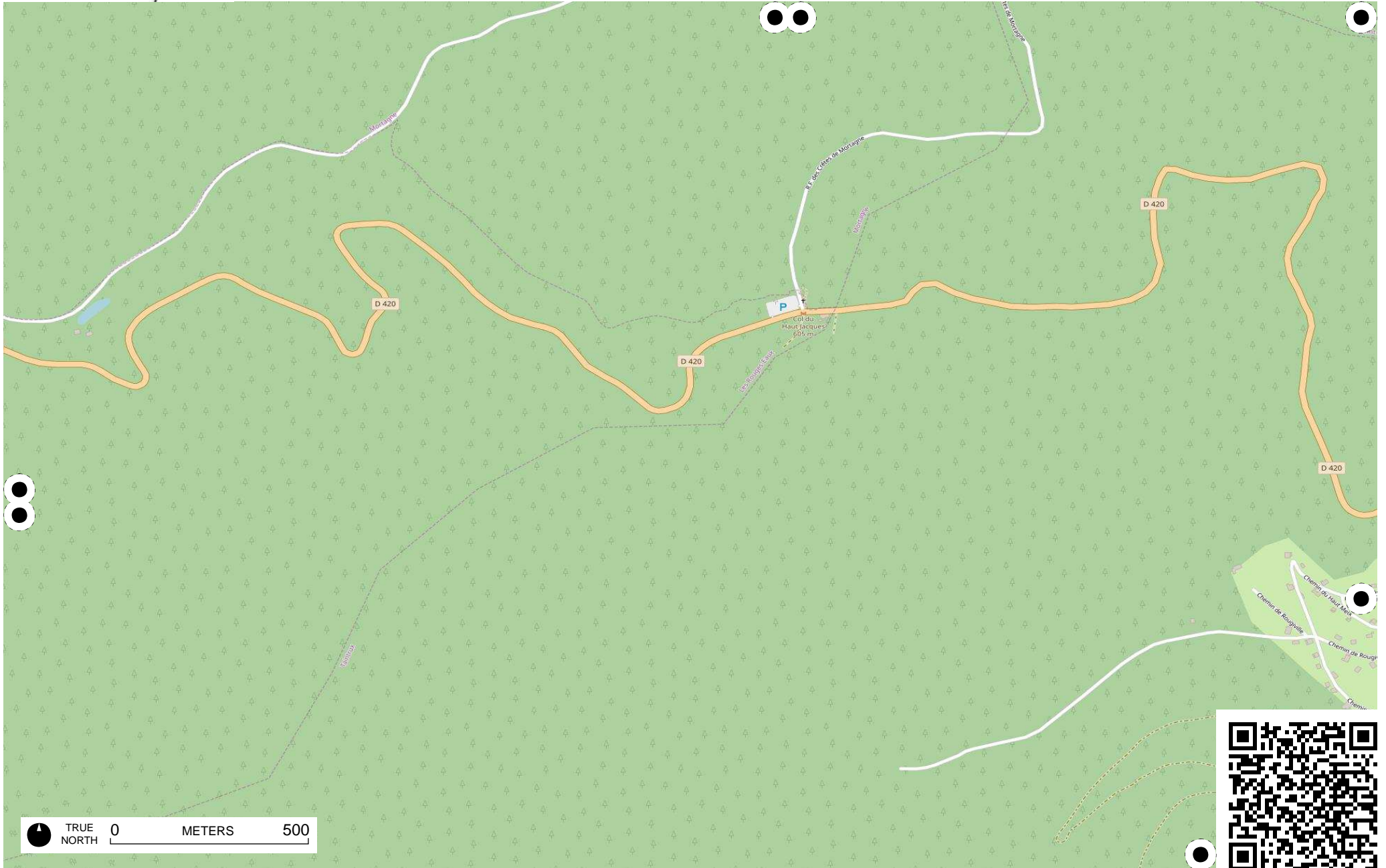


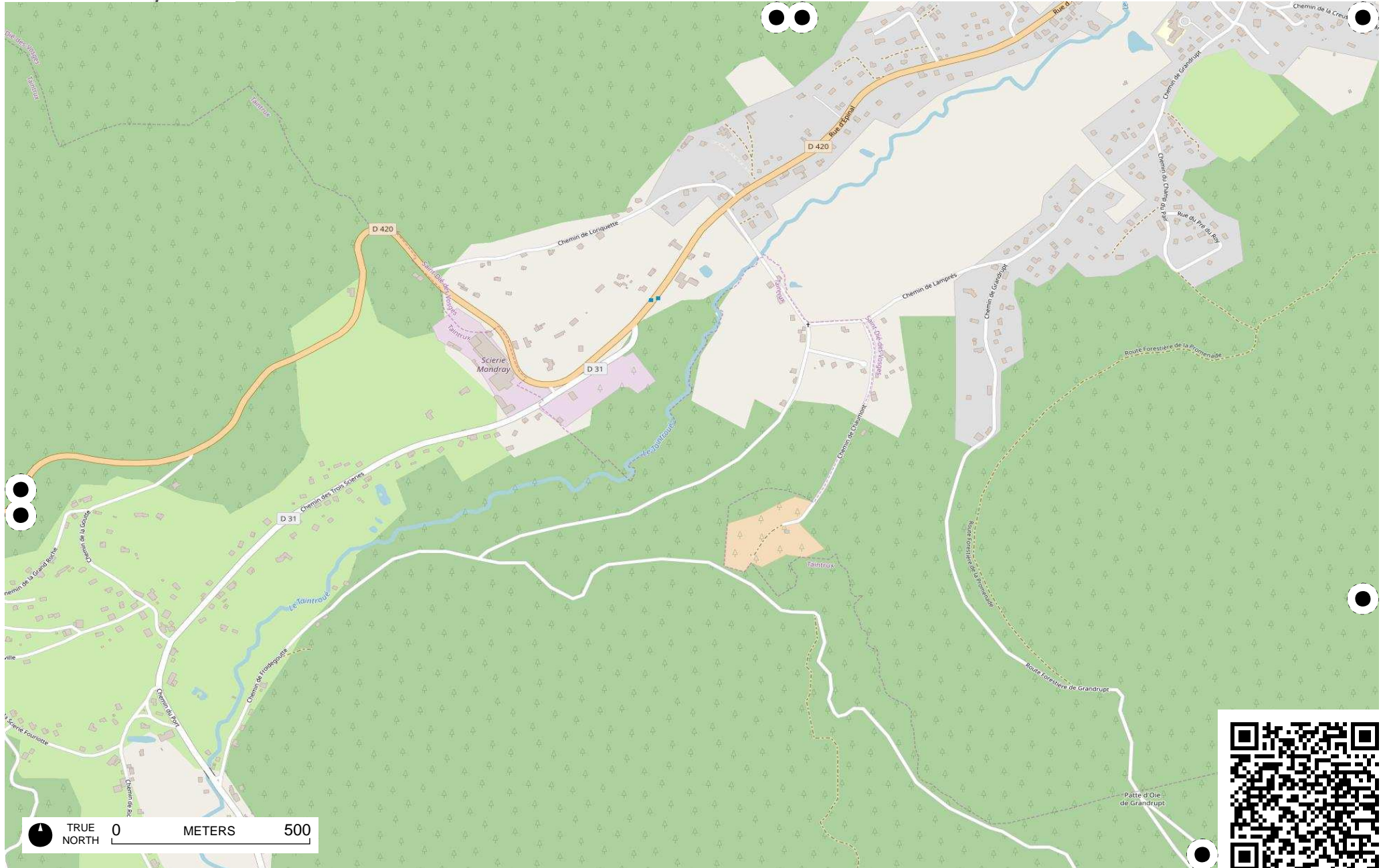






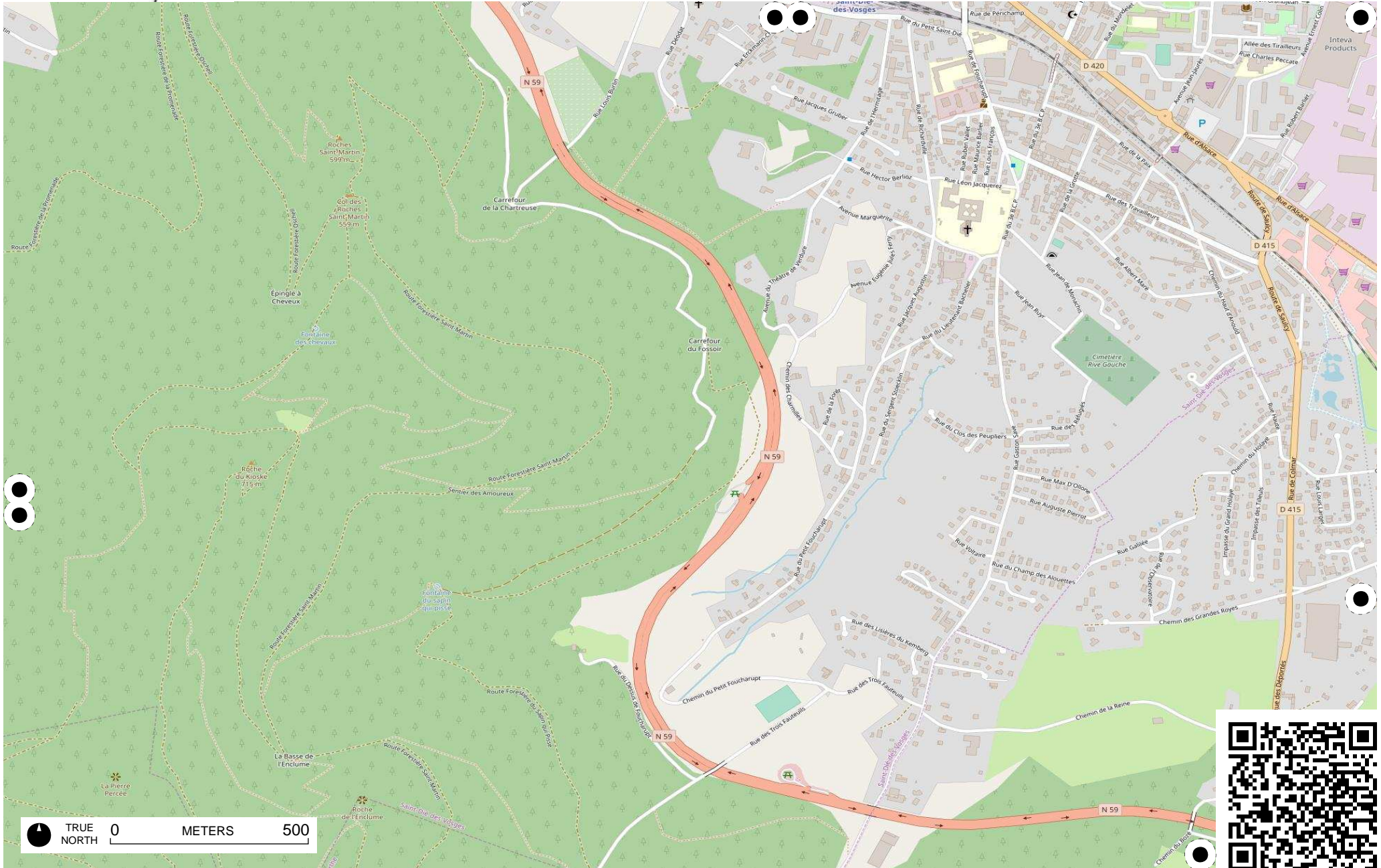






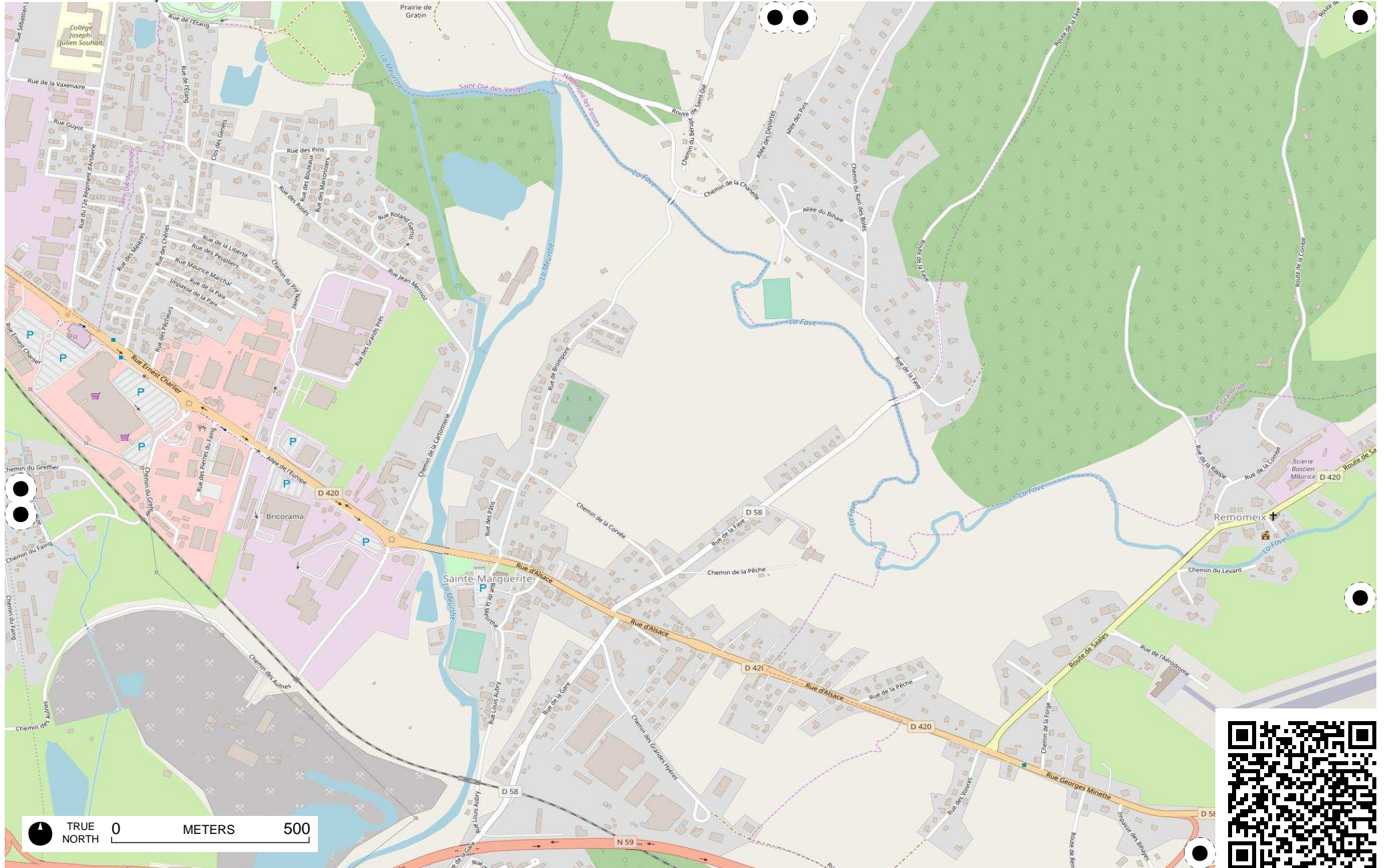
TRUE NORTH 0 METERS 500

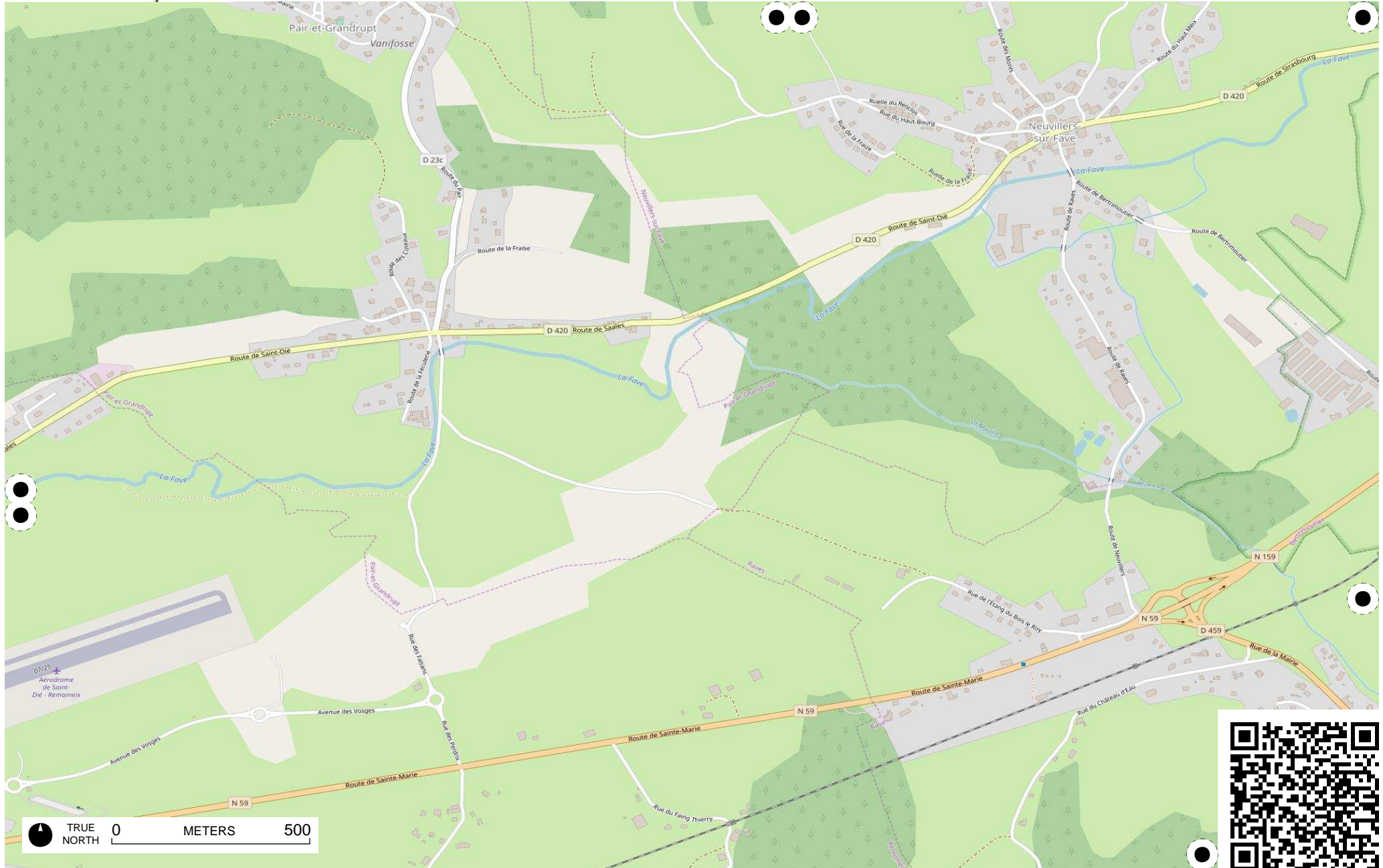


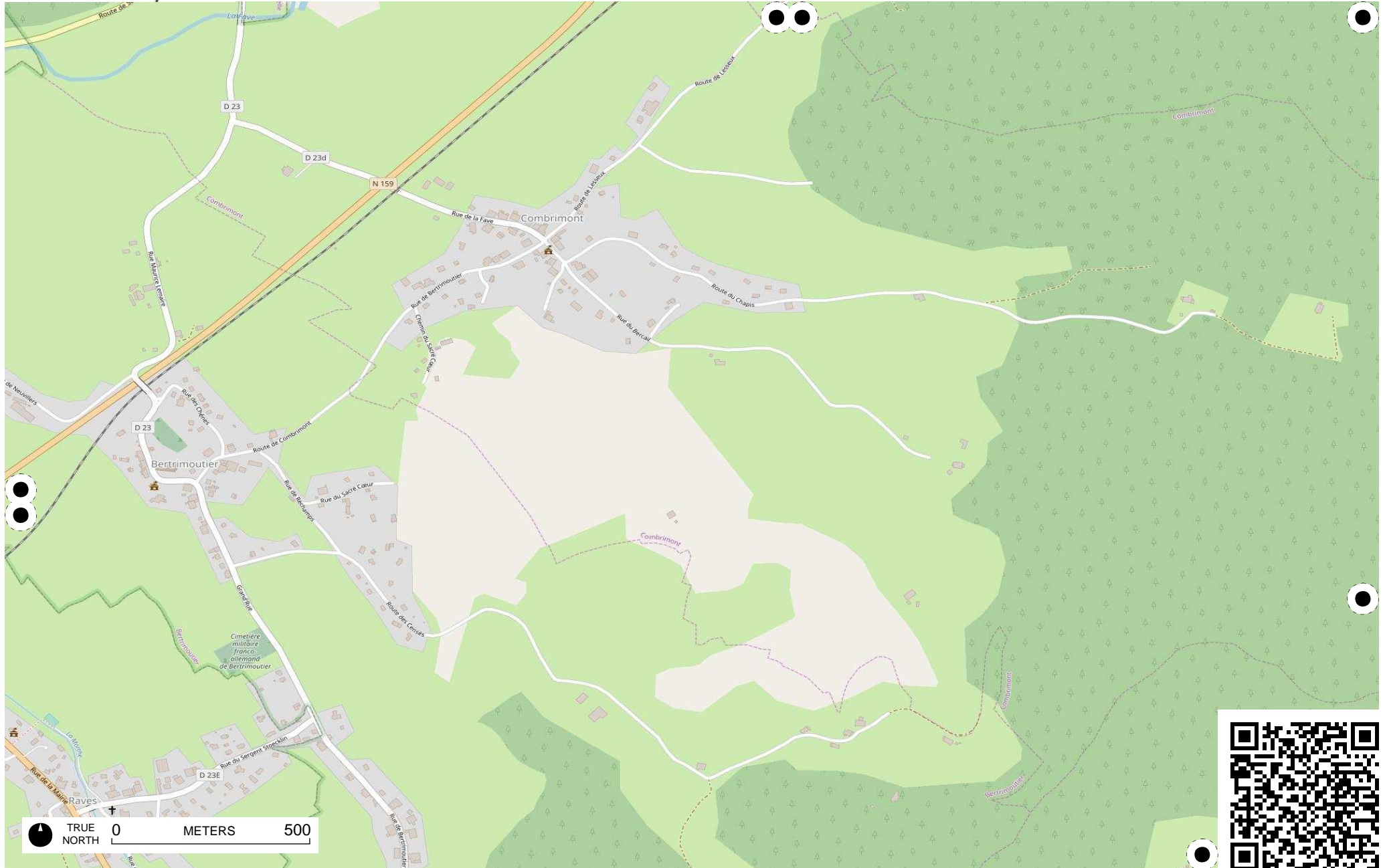


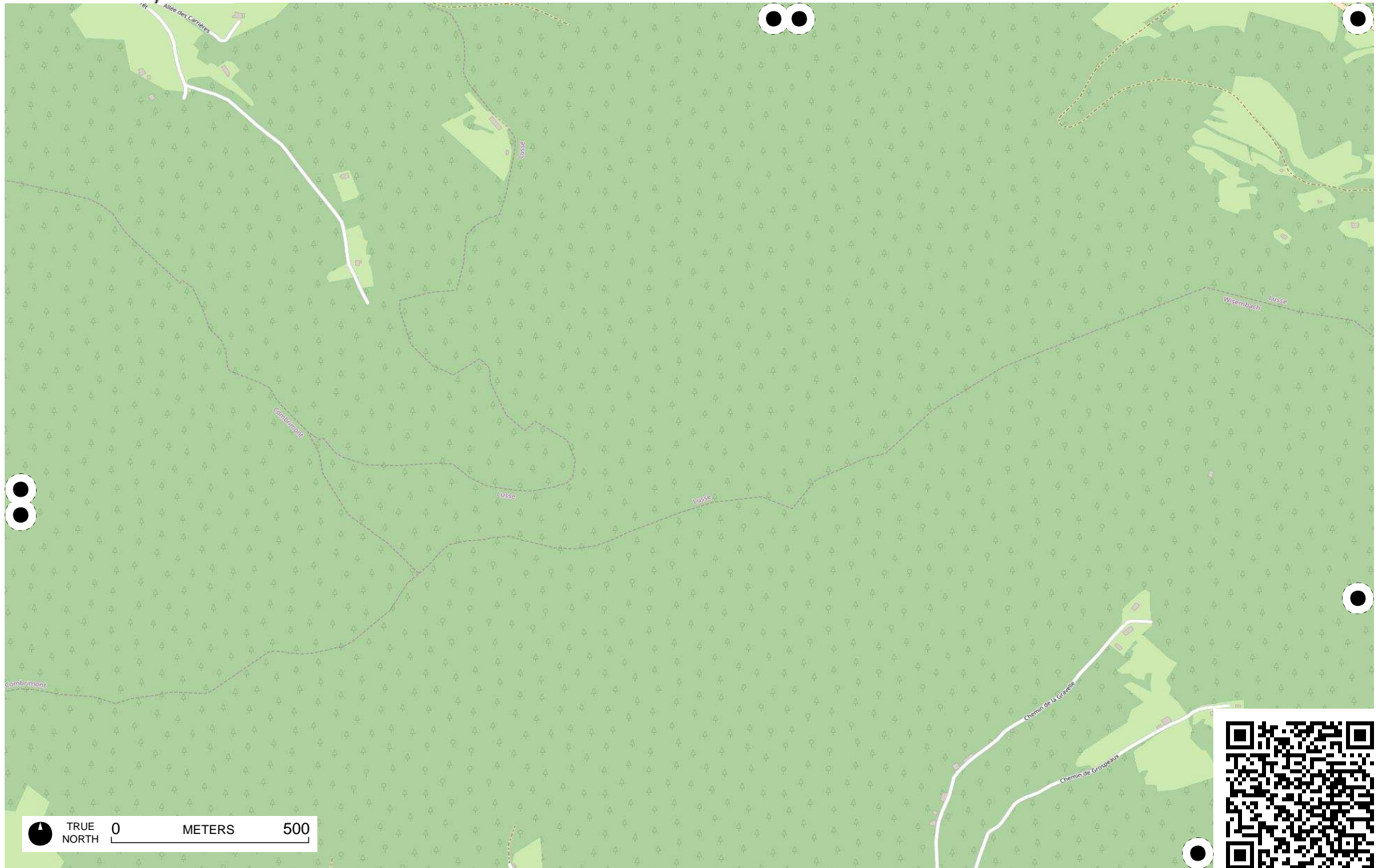
TRUE NORTH 0 METERS 500

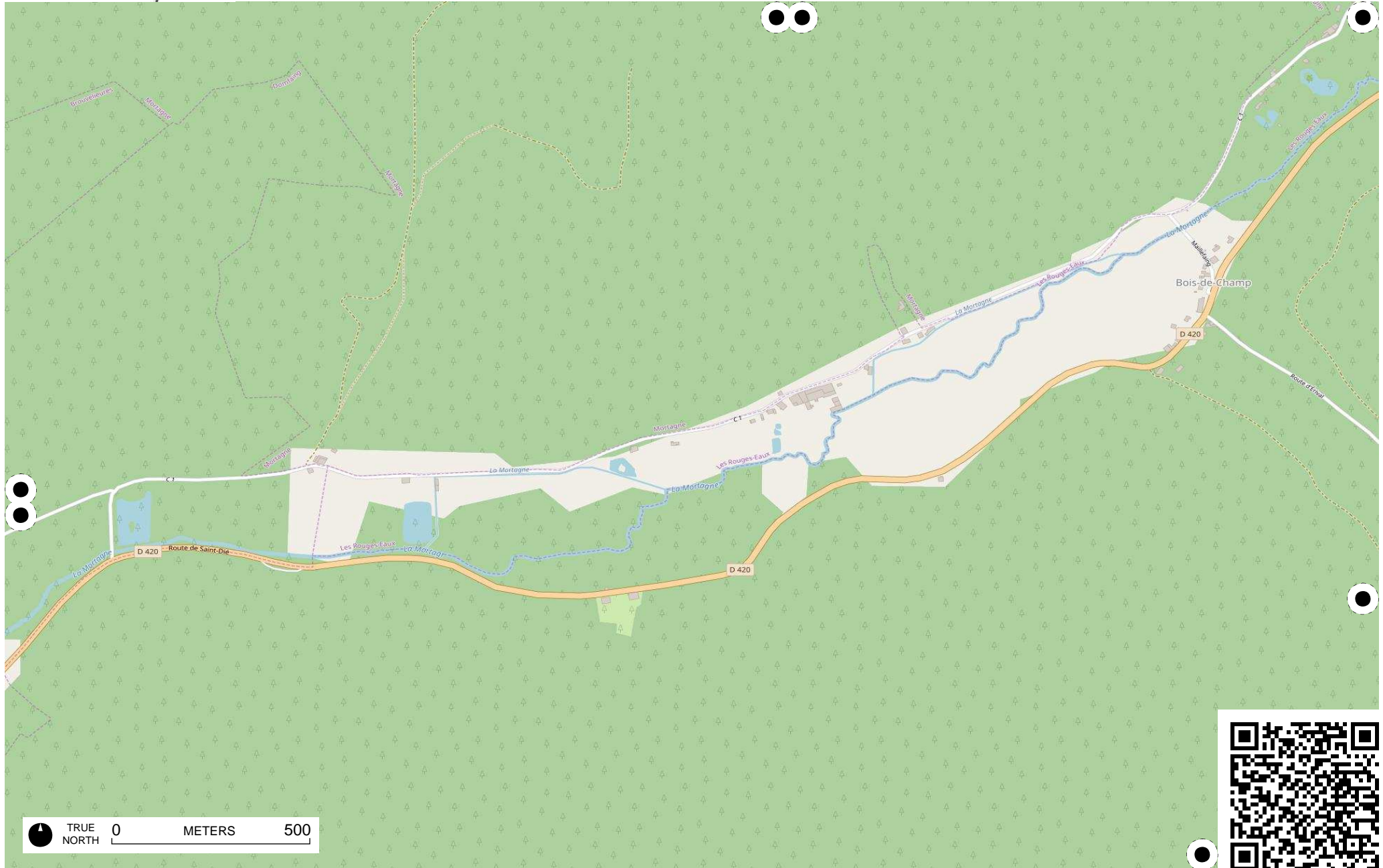







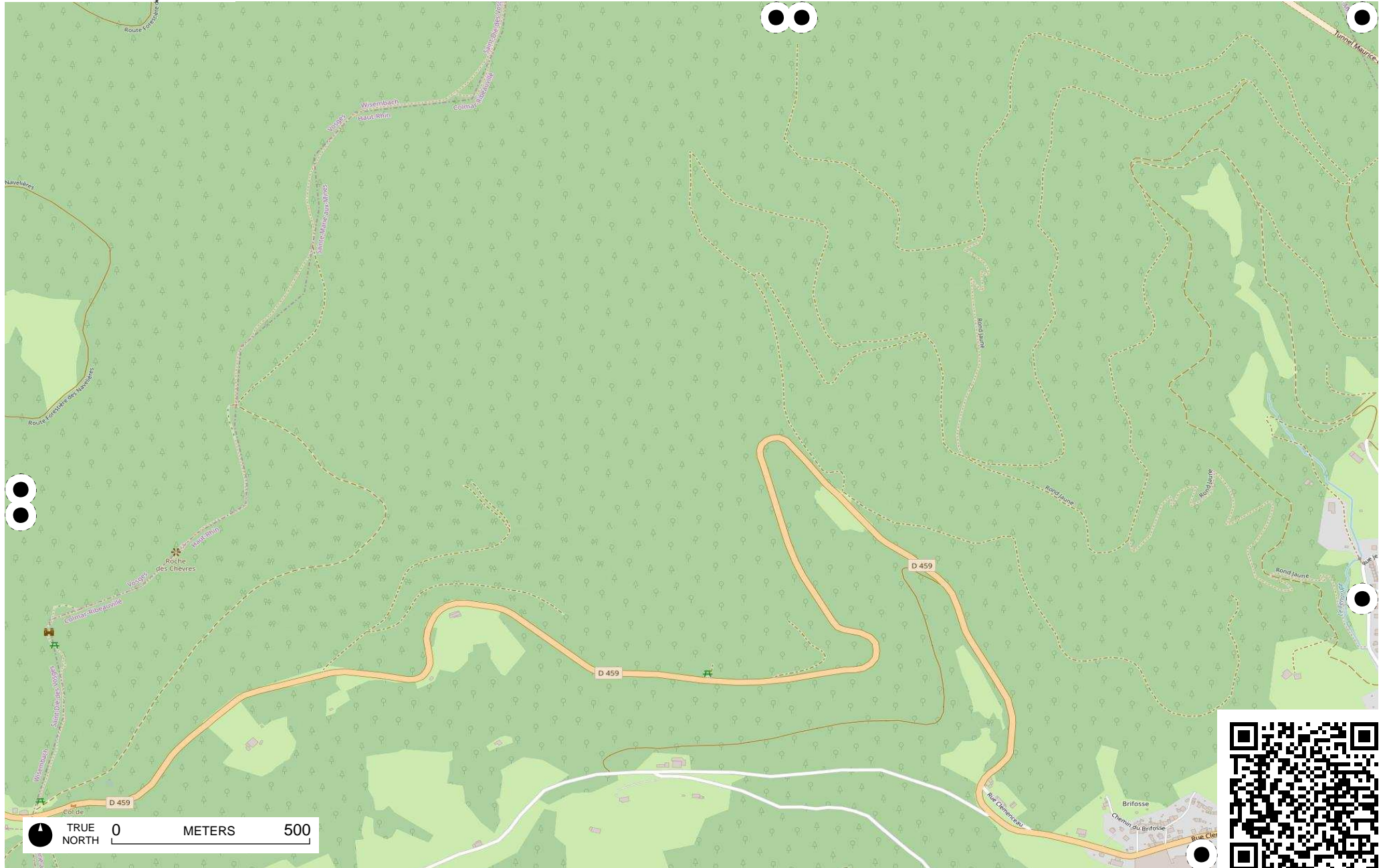


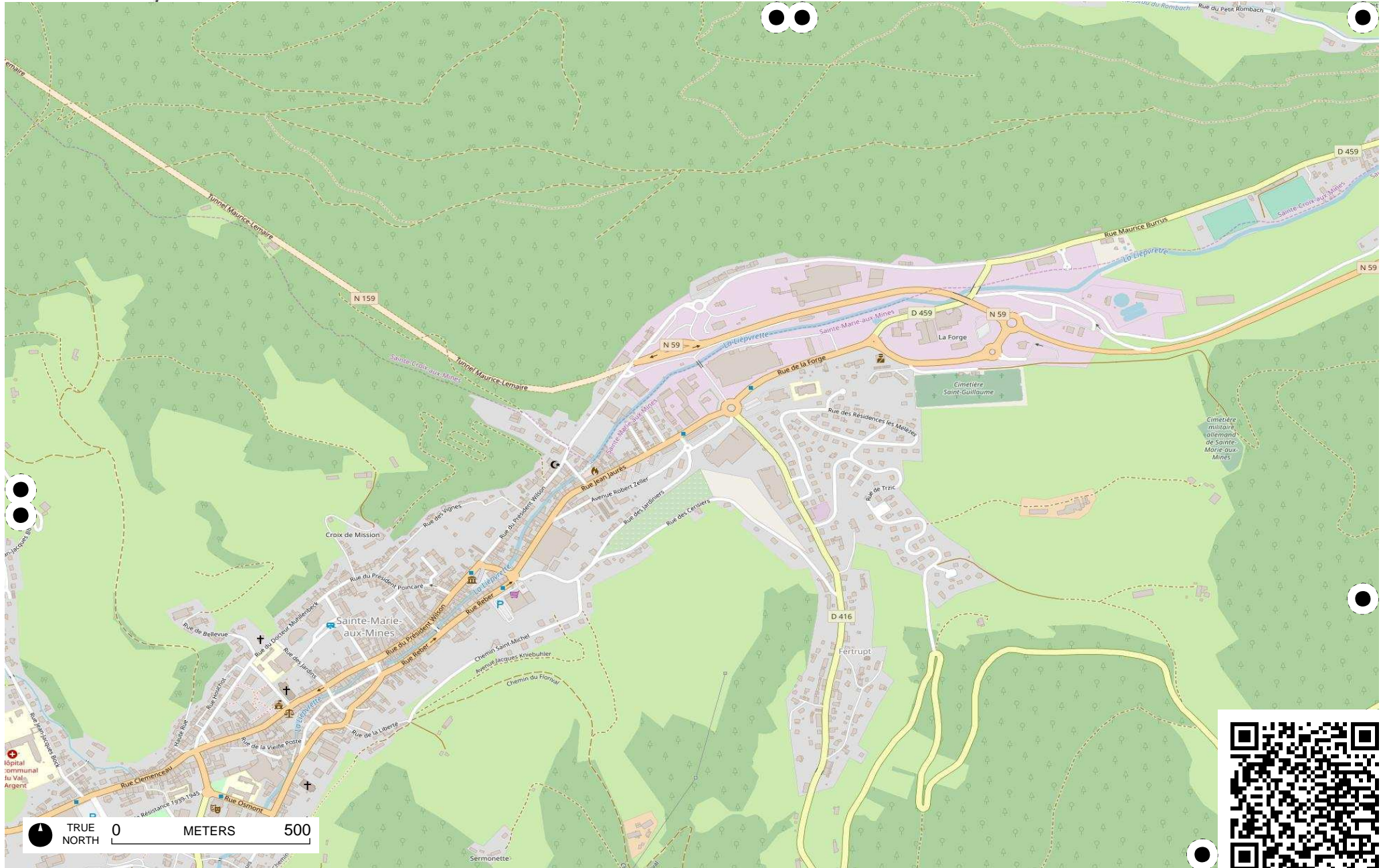




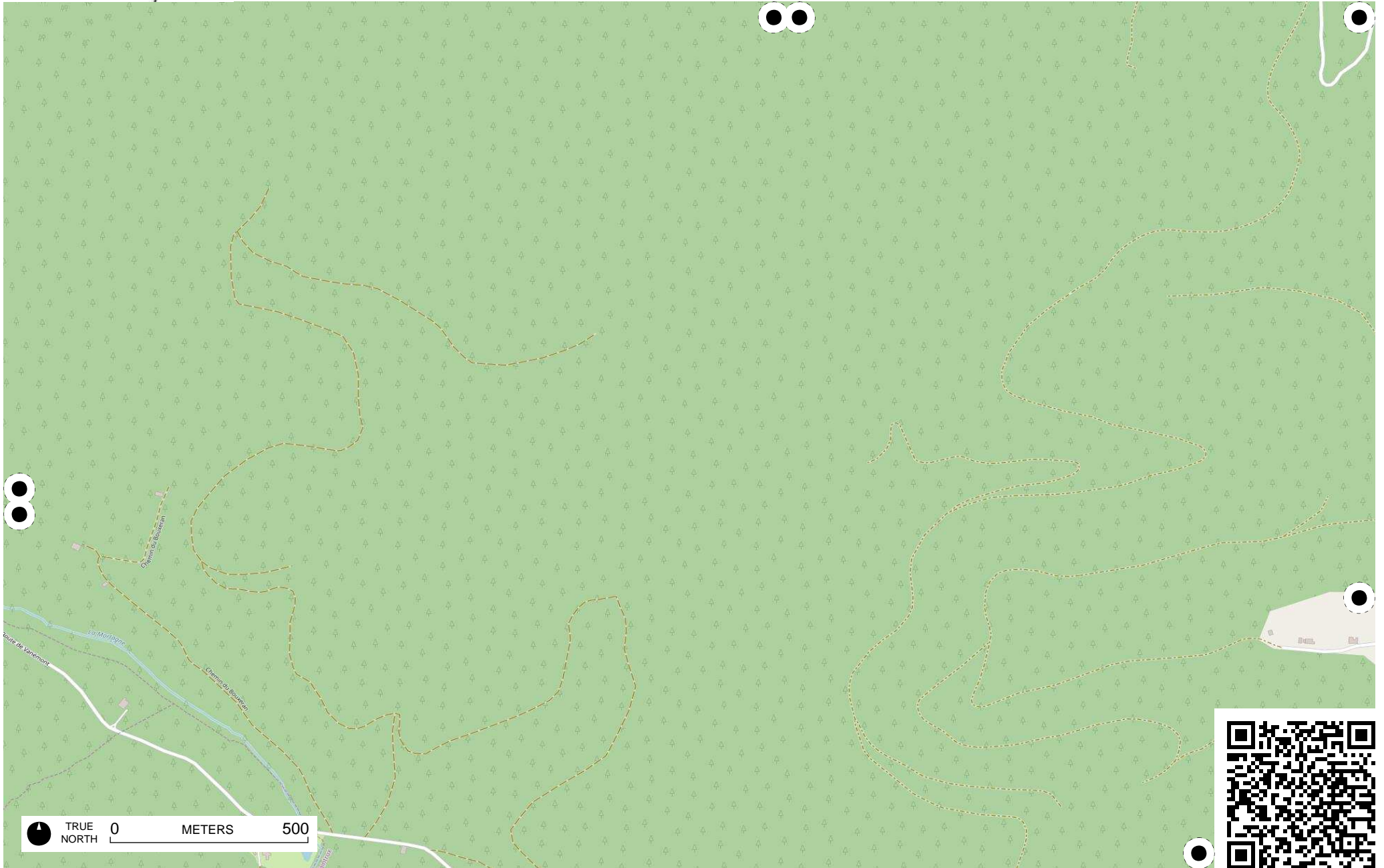
TRUE NORTH 0 METERS 500

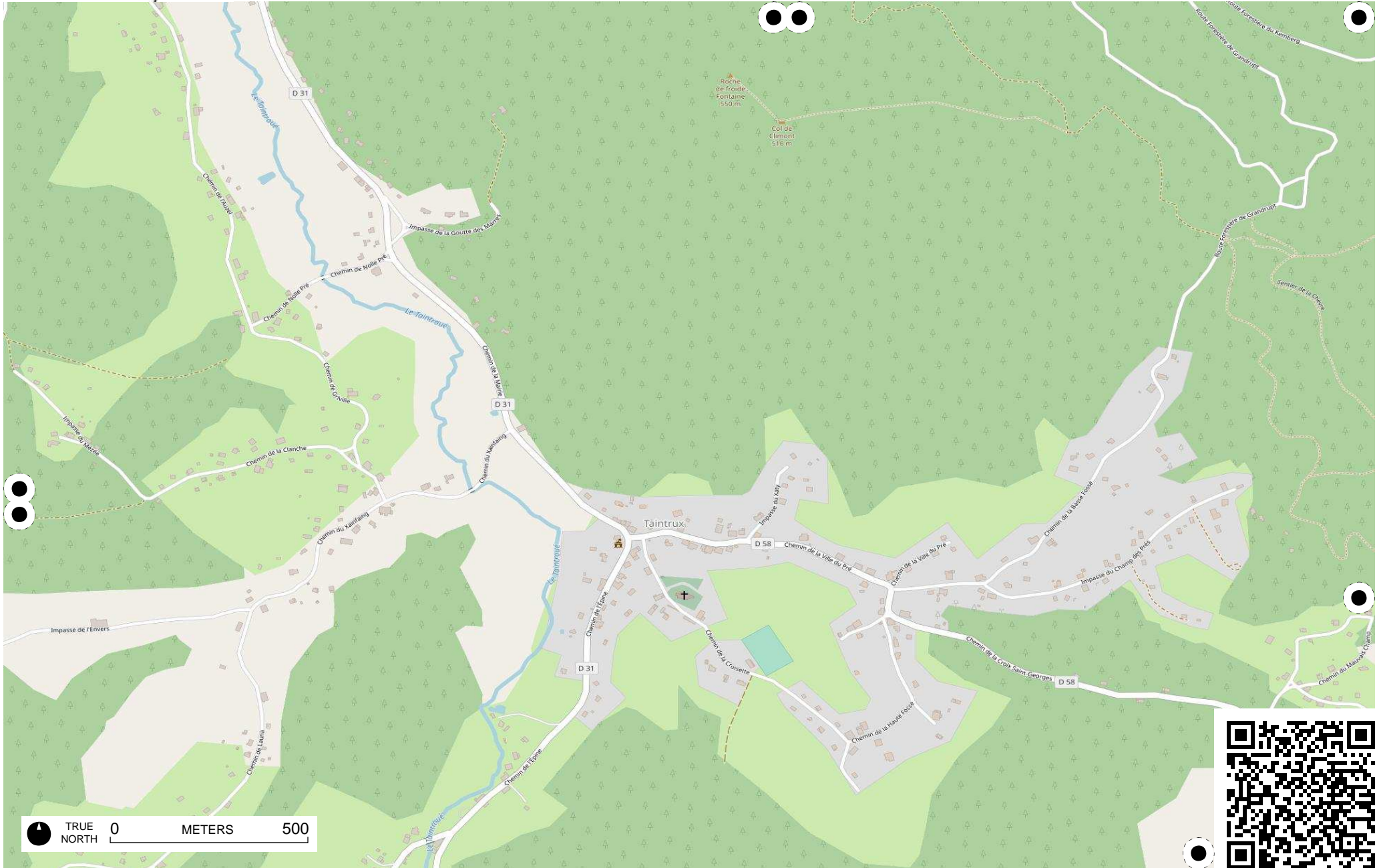






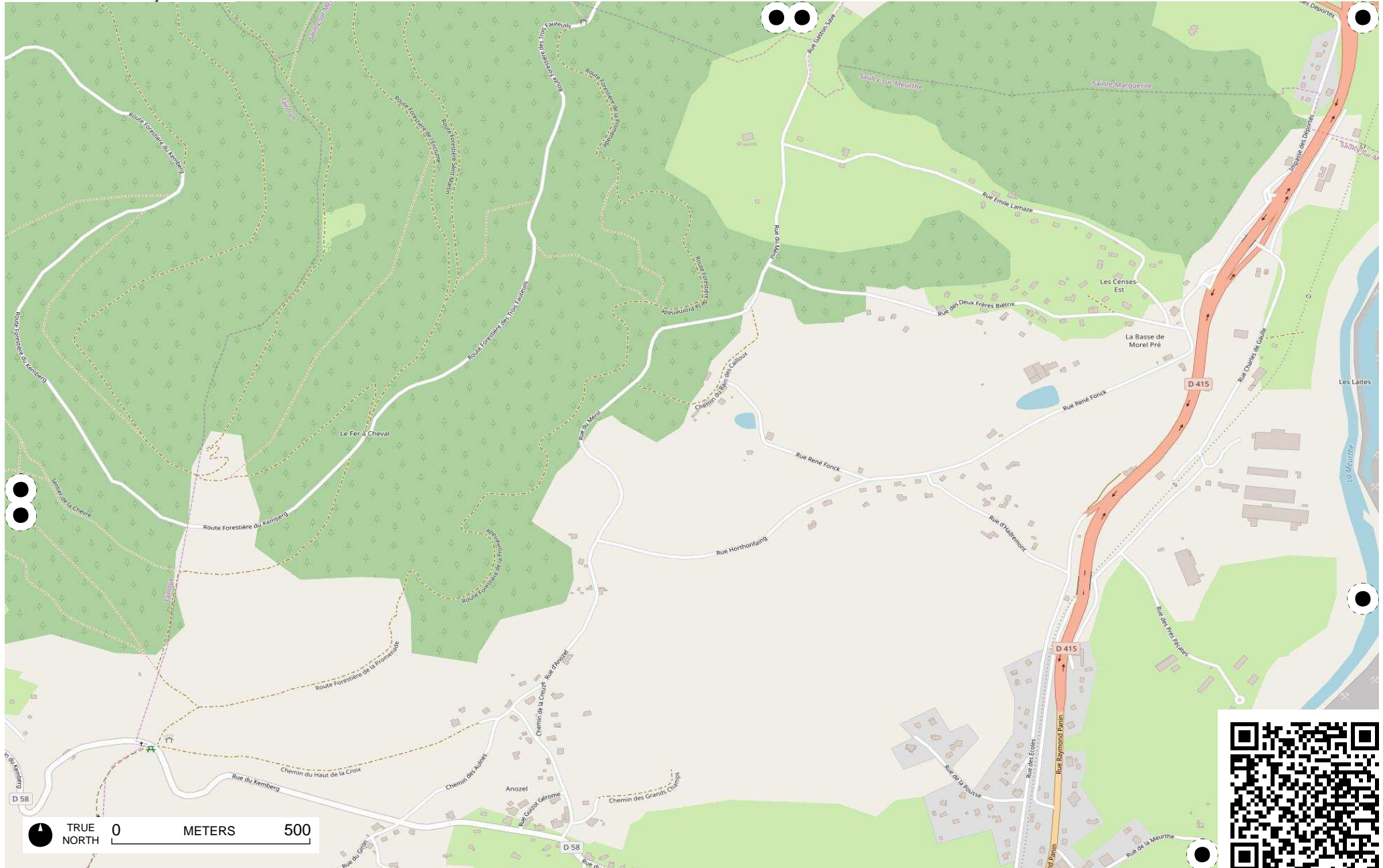


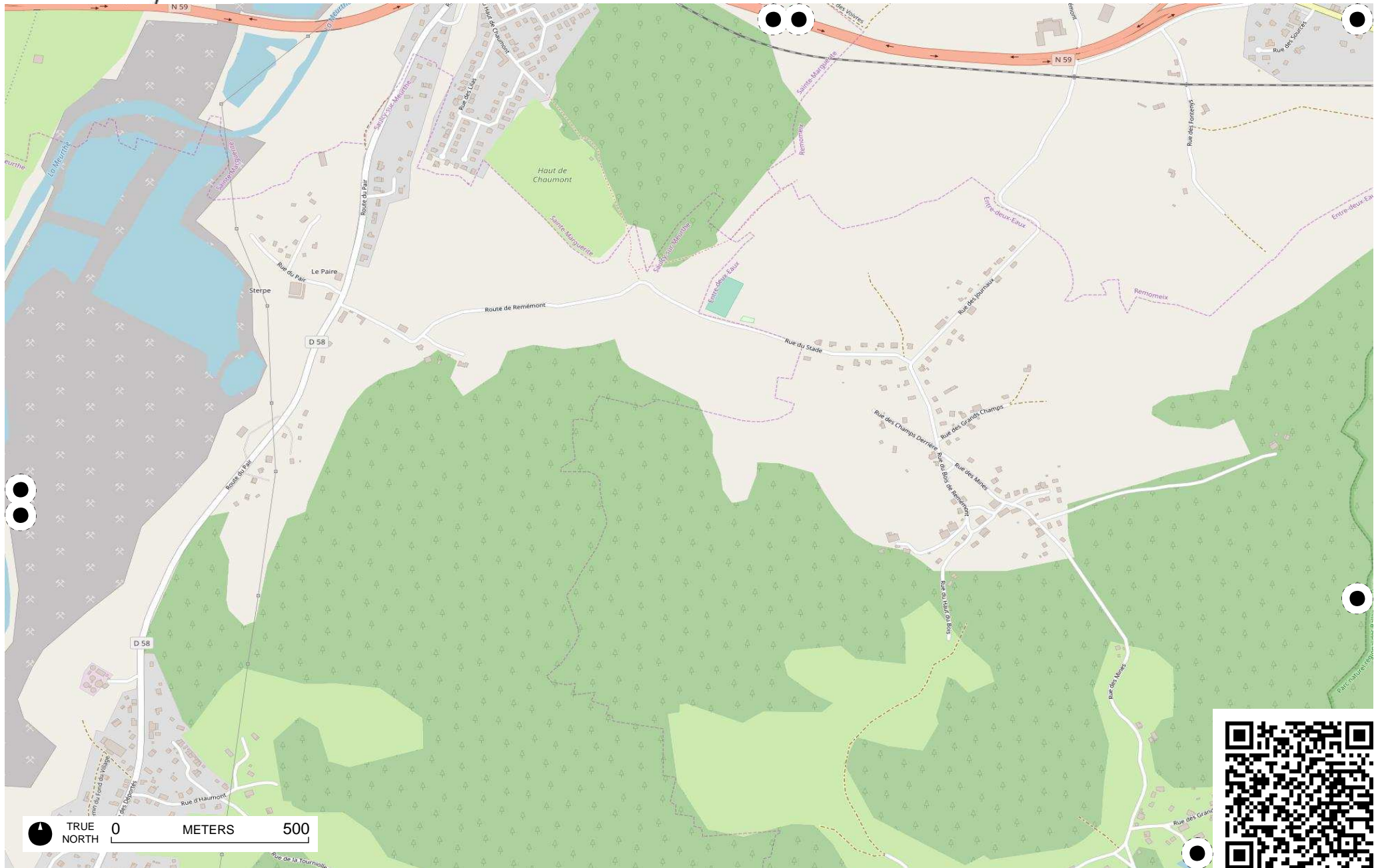




TRUE NORTH 0 METERS 500

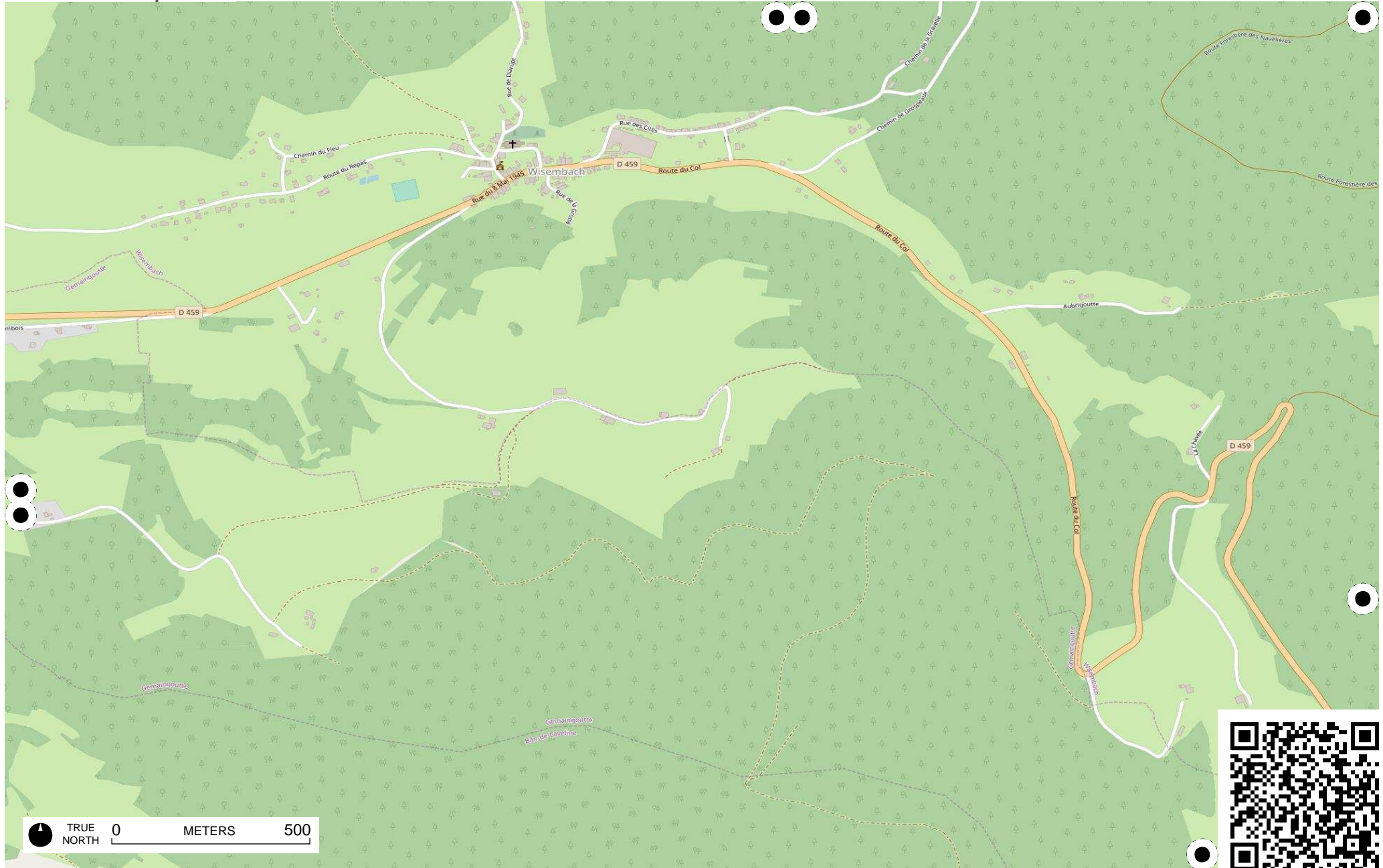


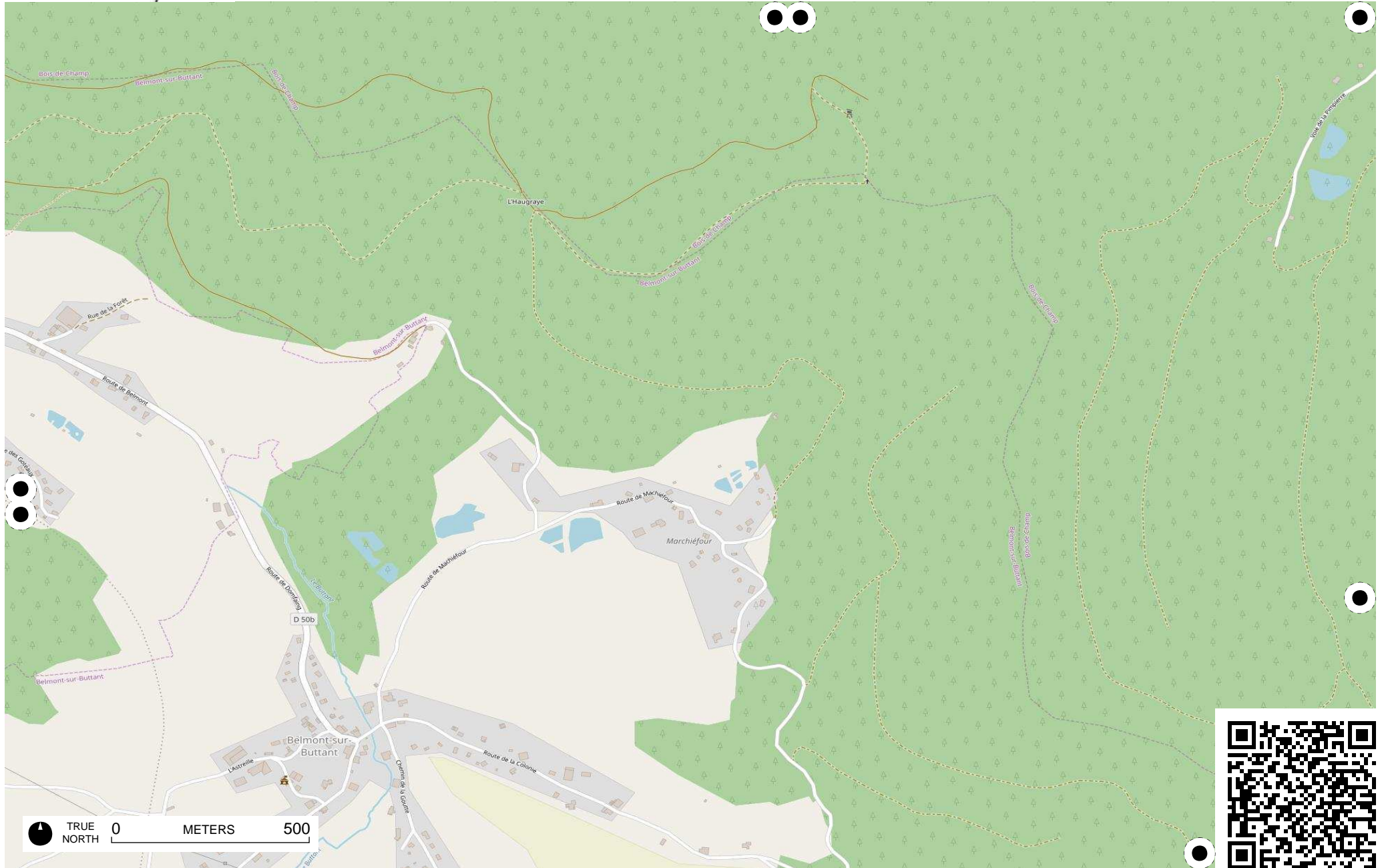


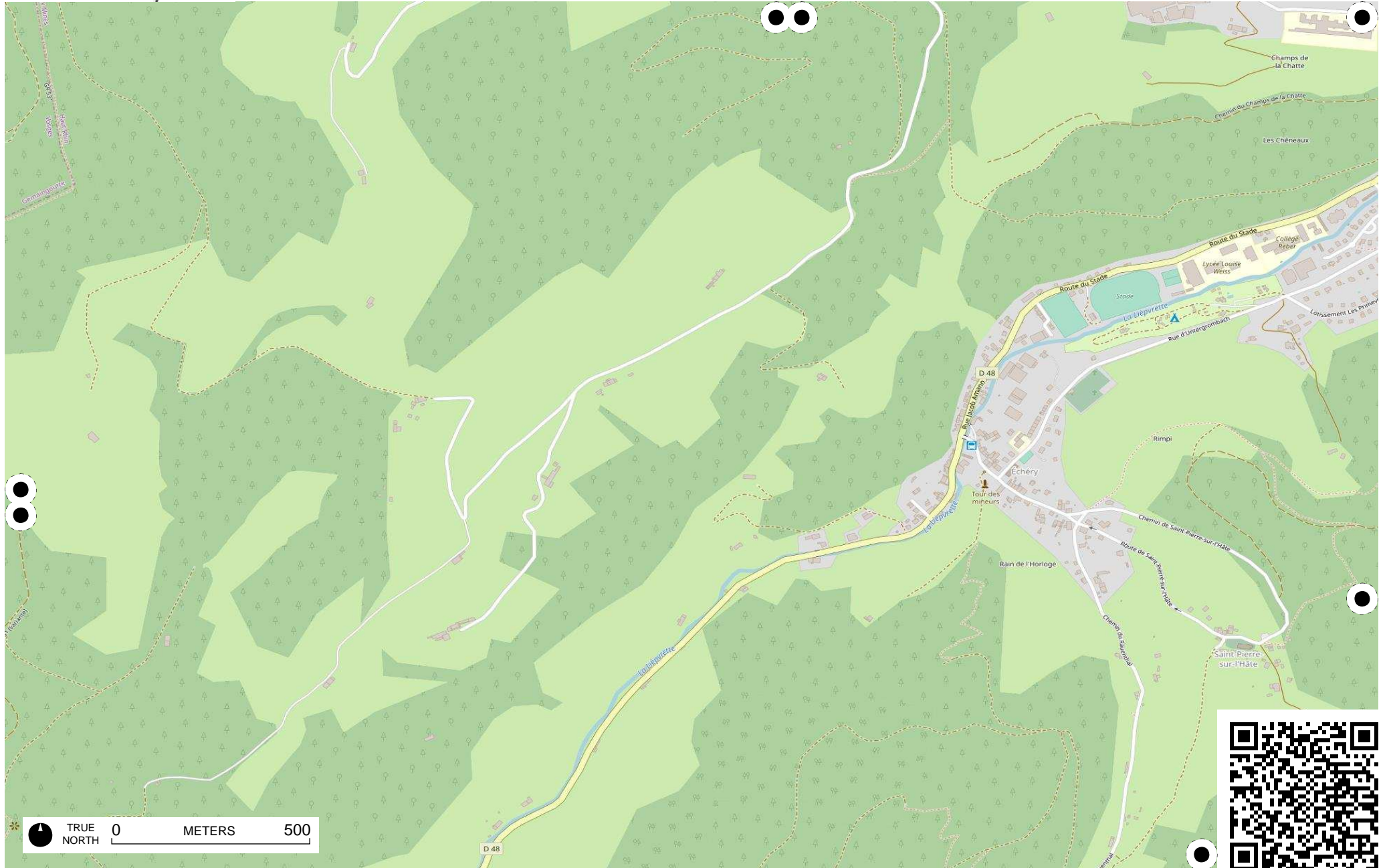


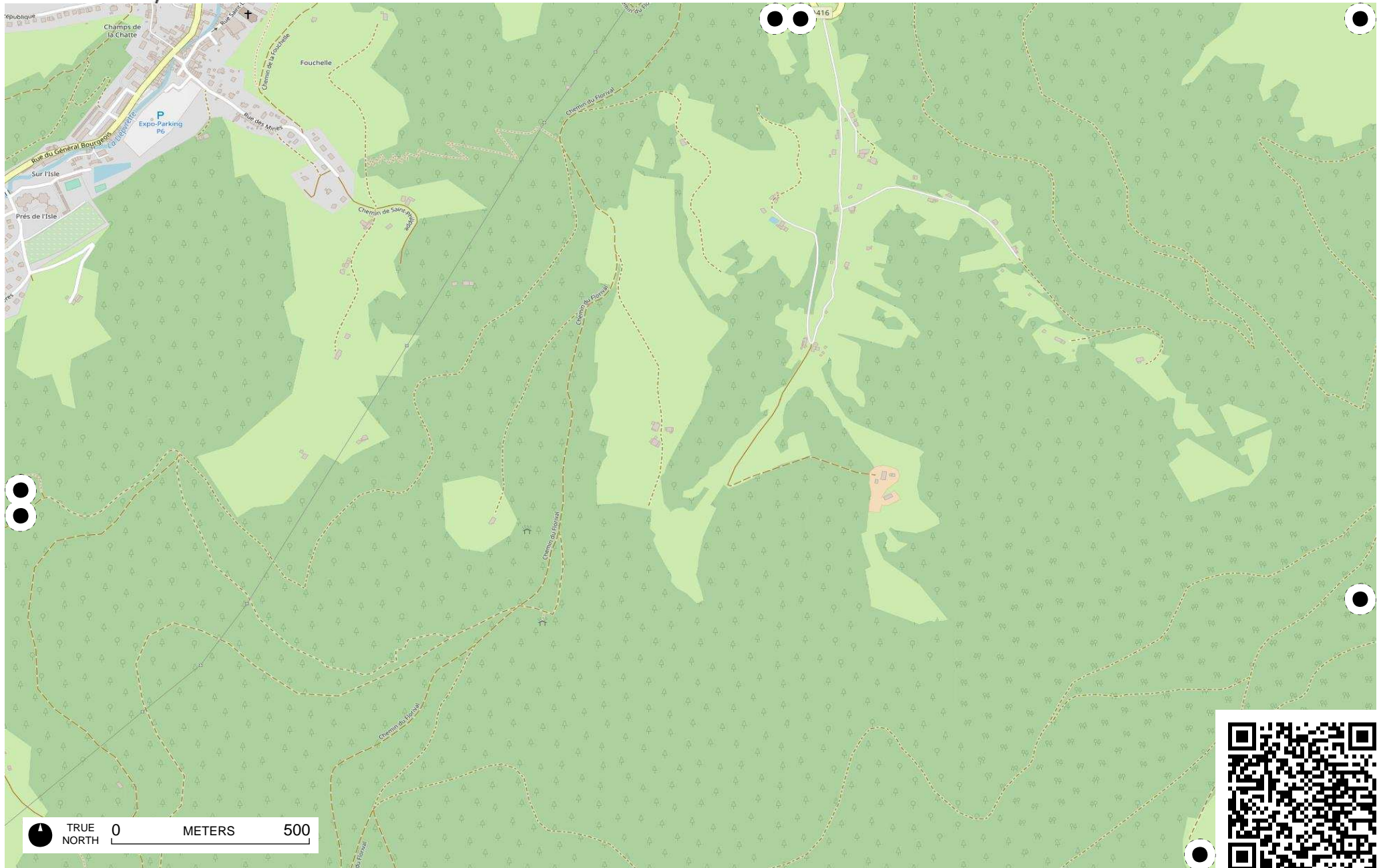


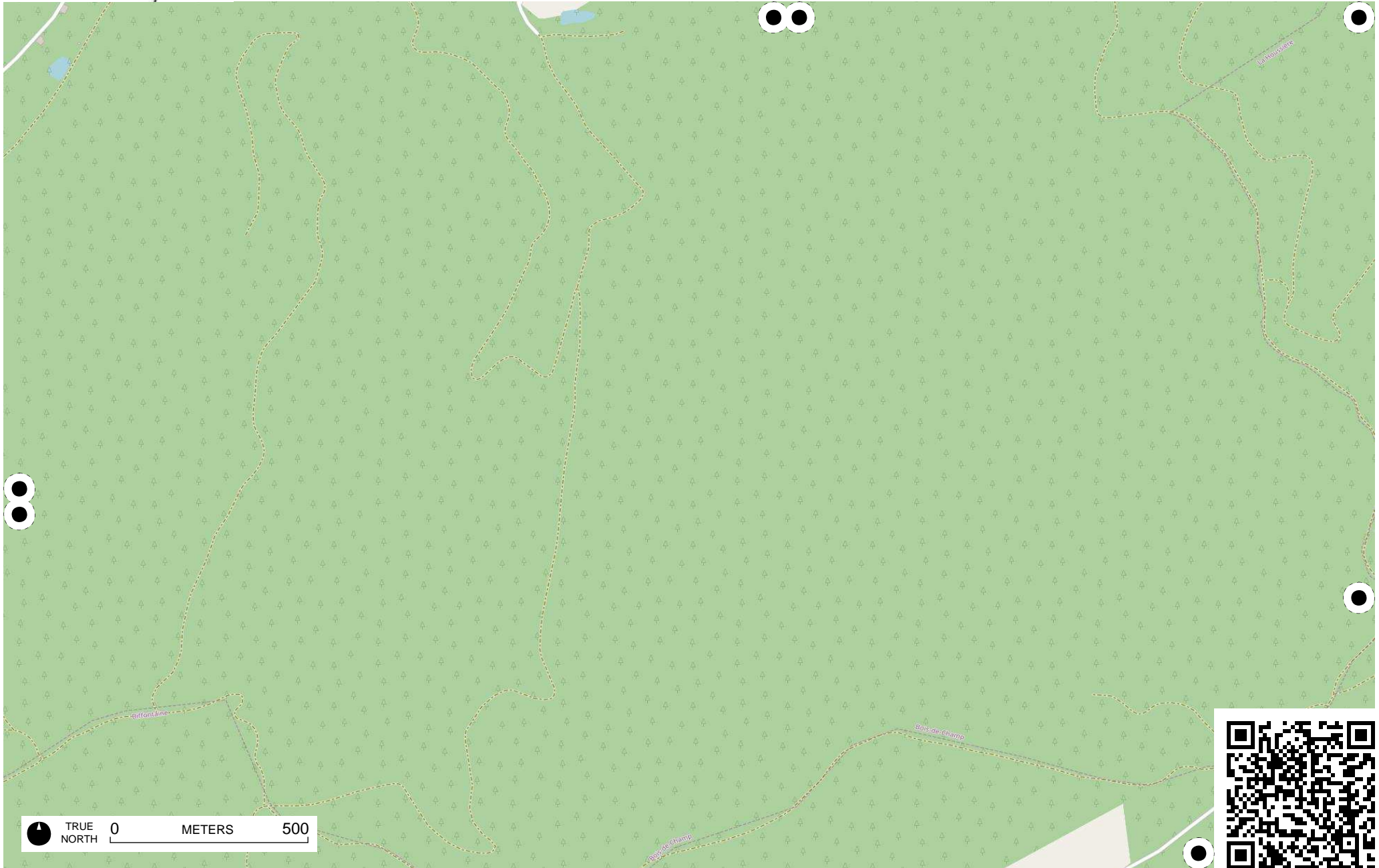


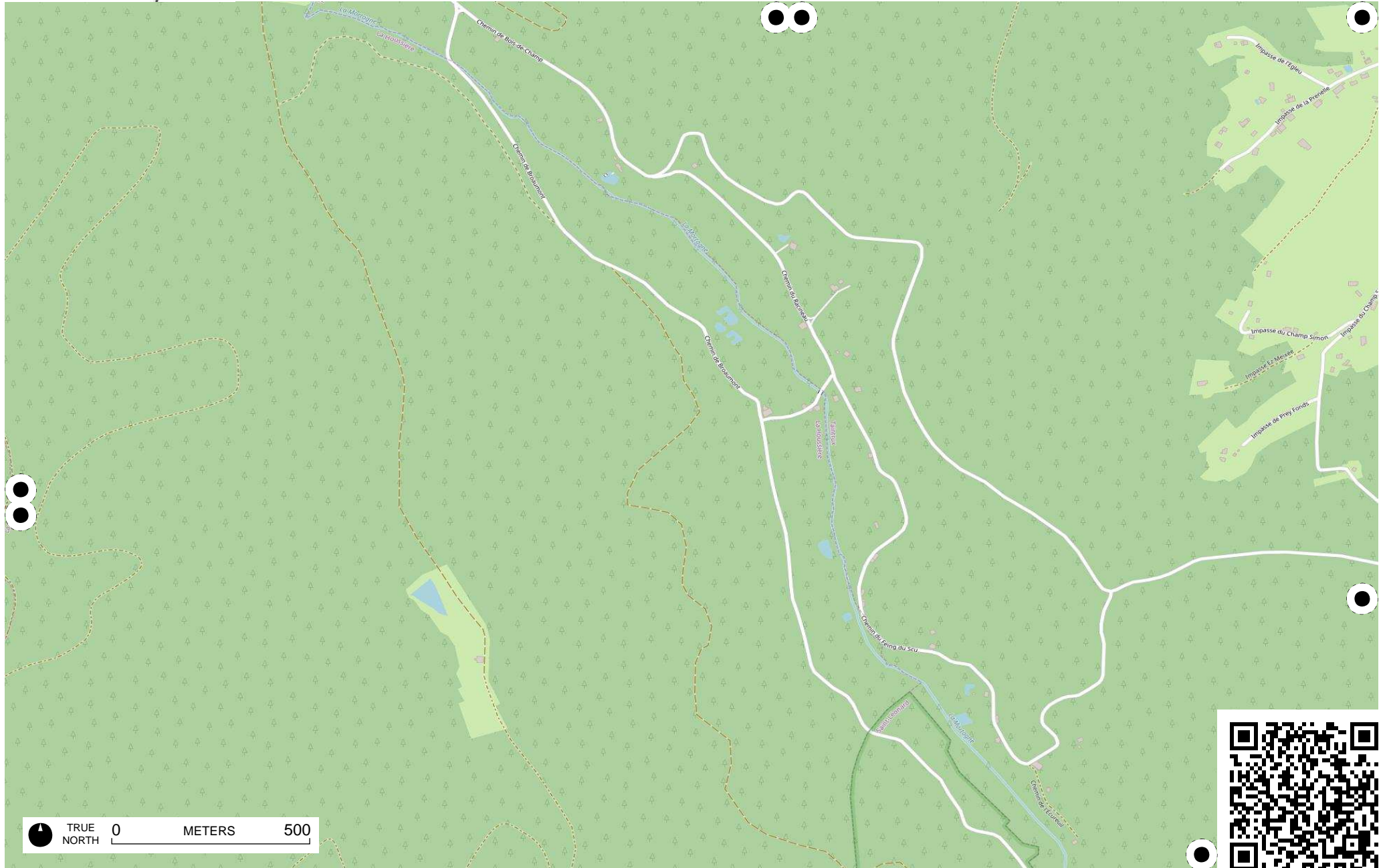






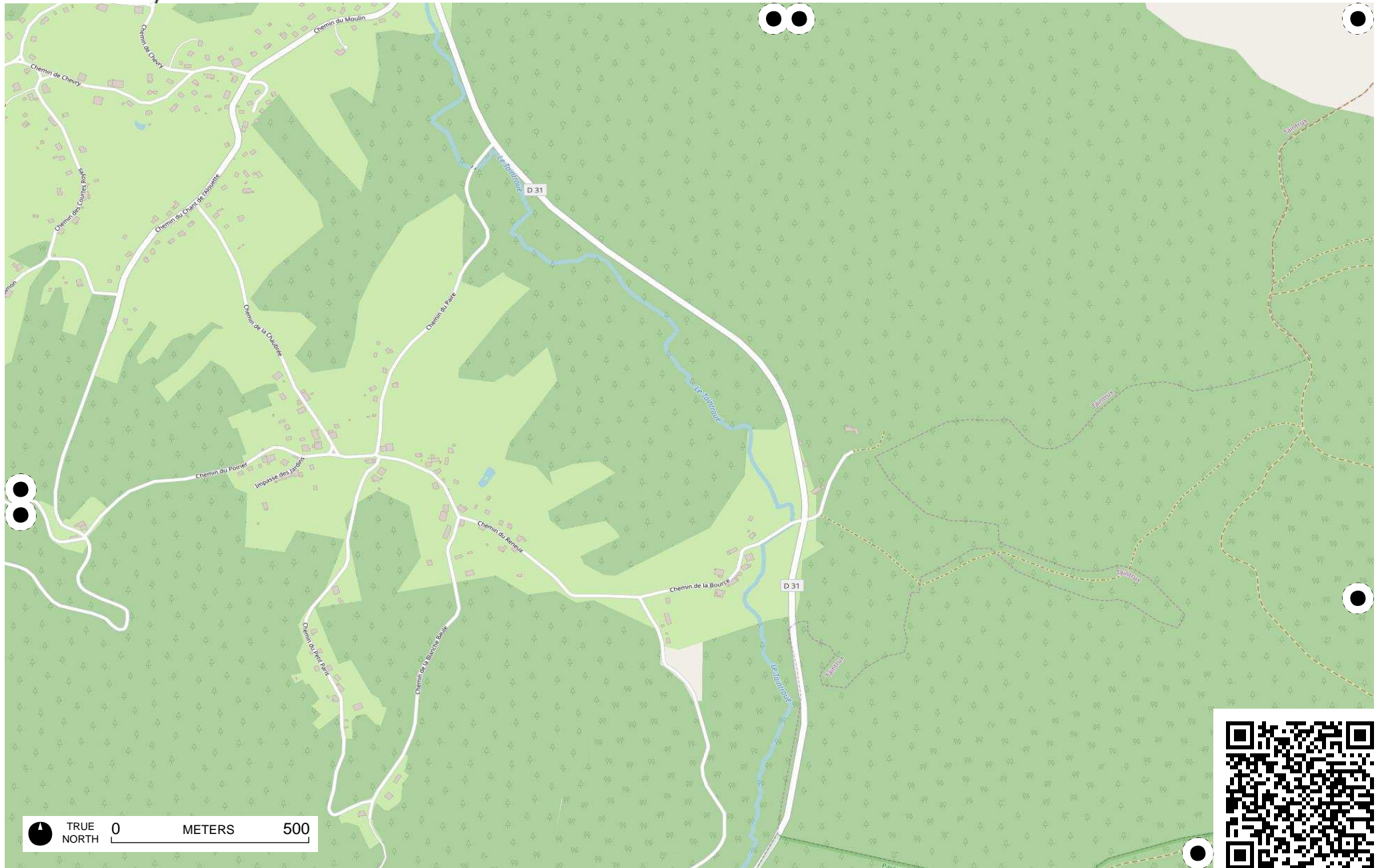






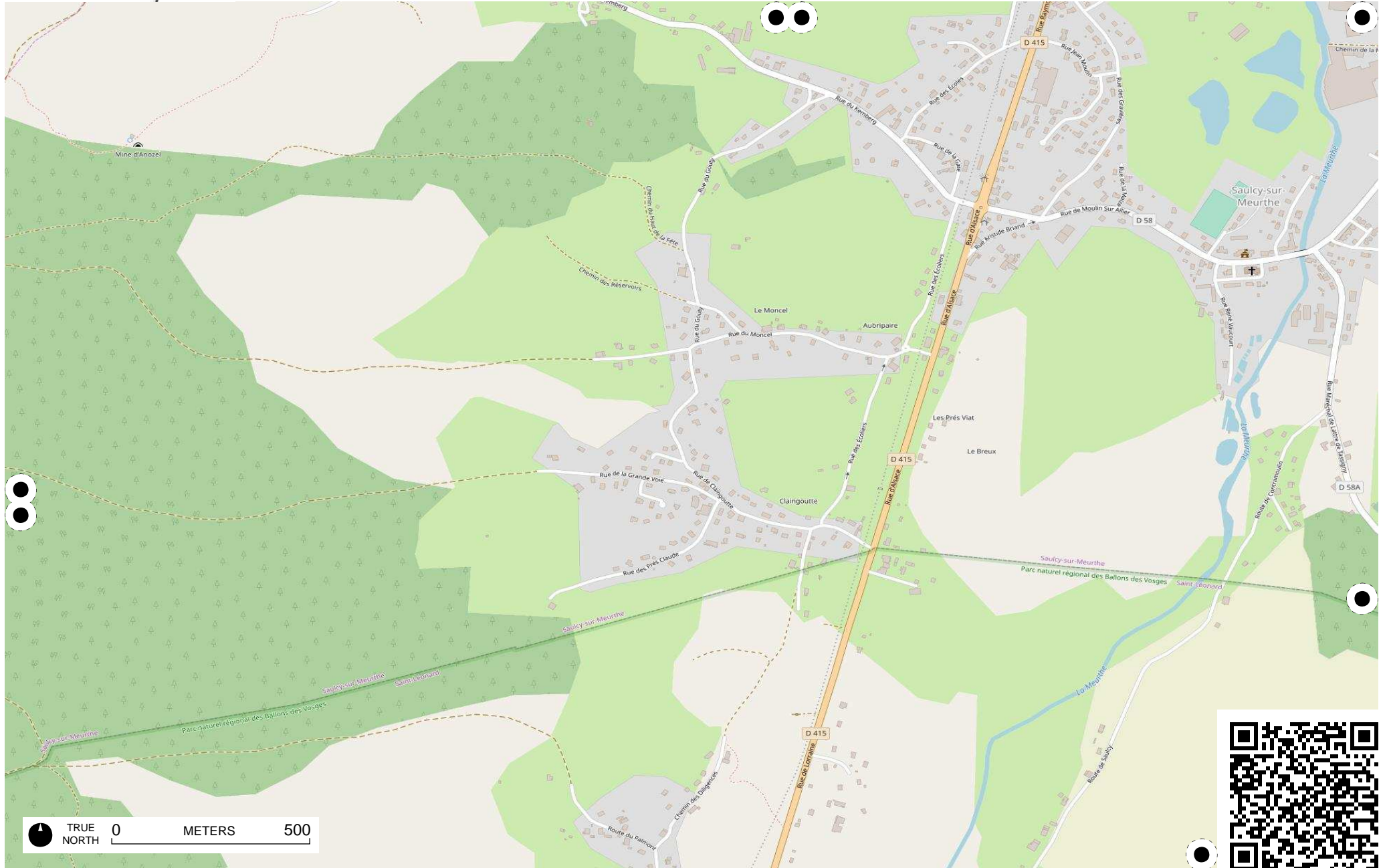
TRUE NORTH 0 METERS 500





TRUE NORTH 0 METERS 500

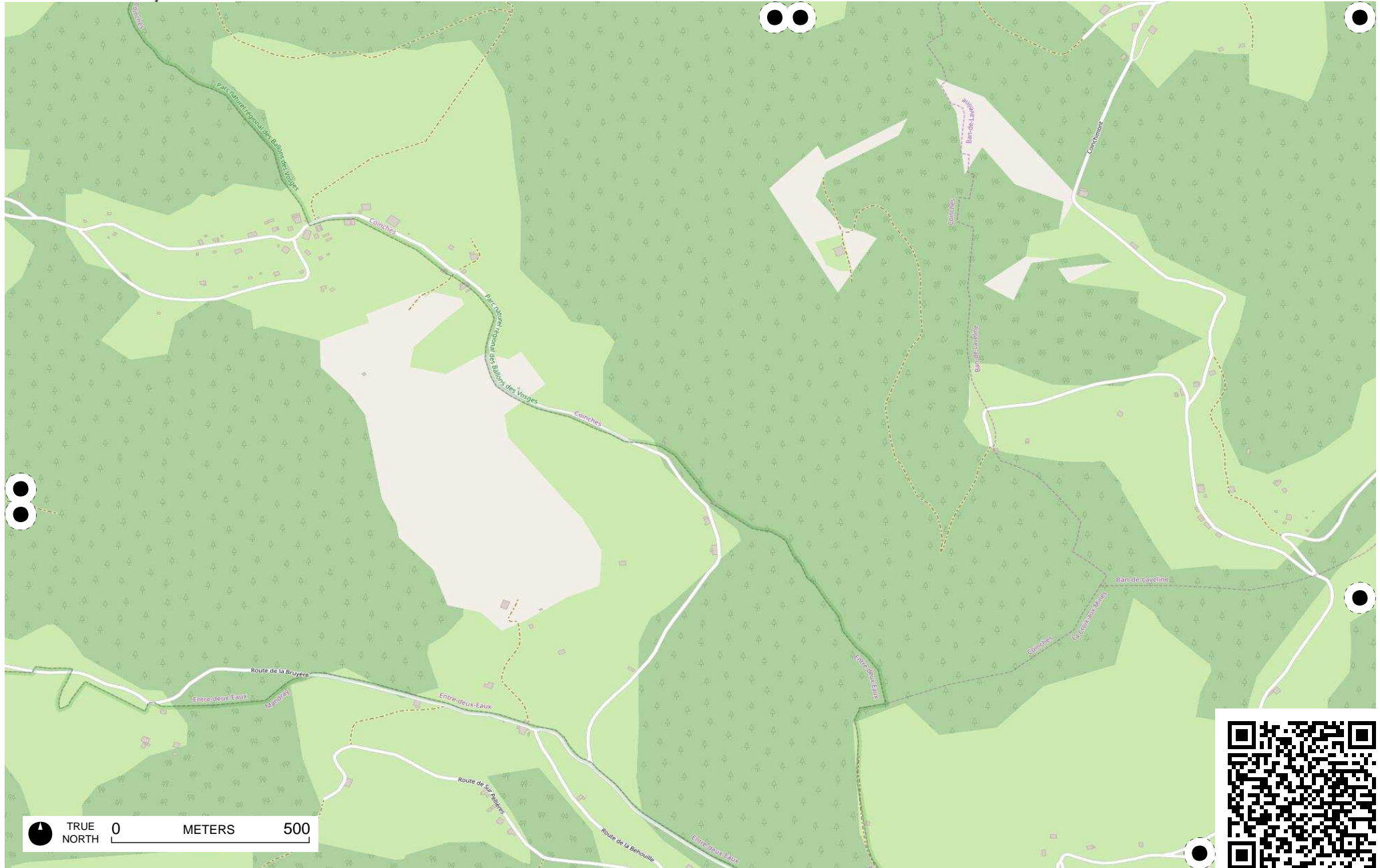




TRUE NORTH 0 METERS 500







TRUE NORTH 0 METERS 500



