Field Papers

Avenue verte

http://fieldpapers.org/atlases/4s7ypptl/i



Field Papers

Avenue verte

http://fieldpapers.org/atlases/4s7ypptl/A1

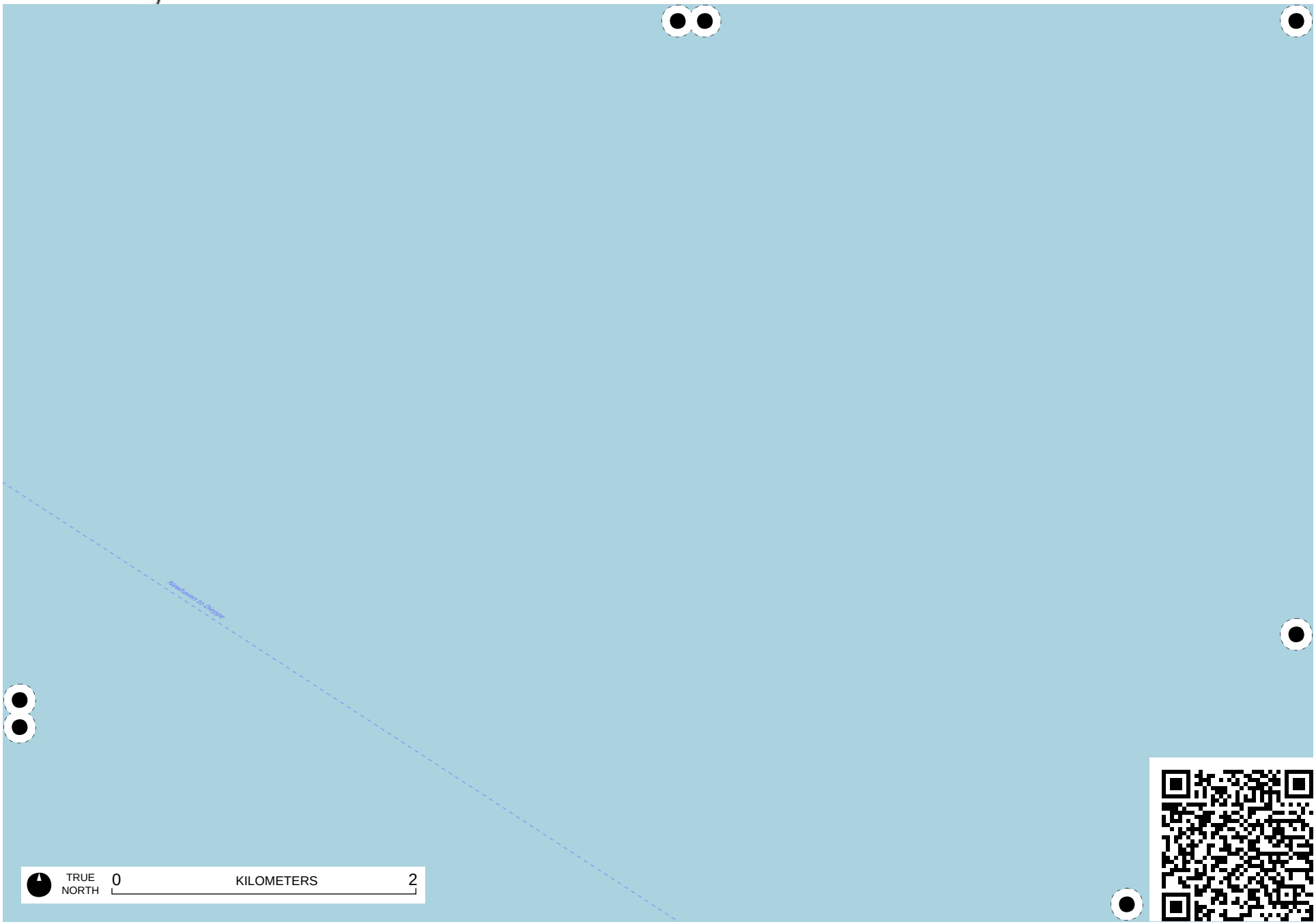

Field Papers

Avenue verte

http://fieldpapers.org/atlases/4s7ypptl/A10

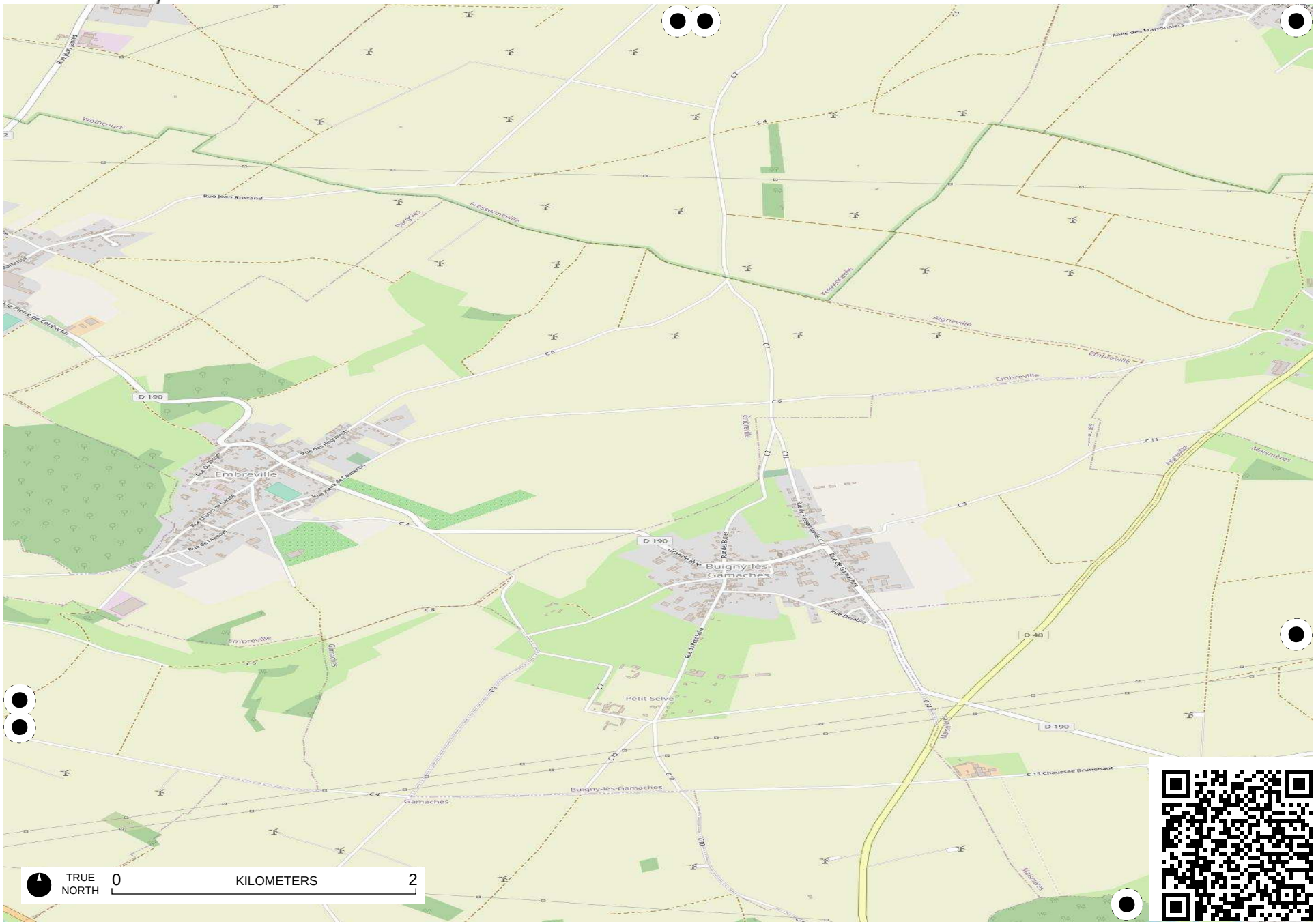

Field Papers

Avenue verte

http://fieldpapers.org/atlases/4s7ypptl/A11

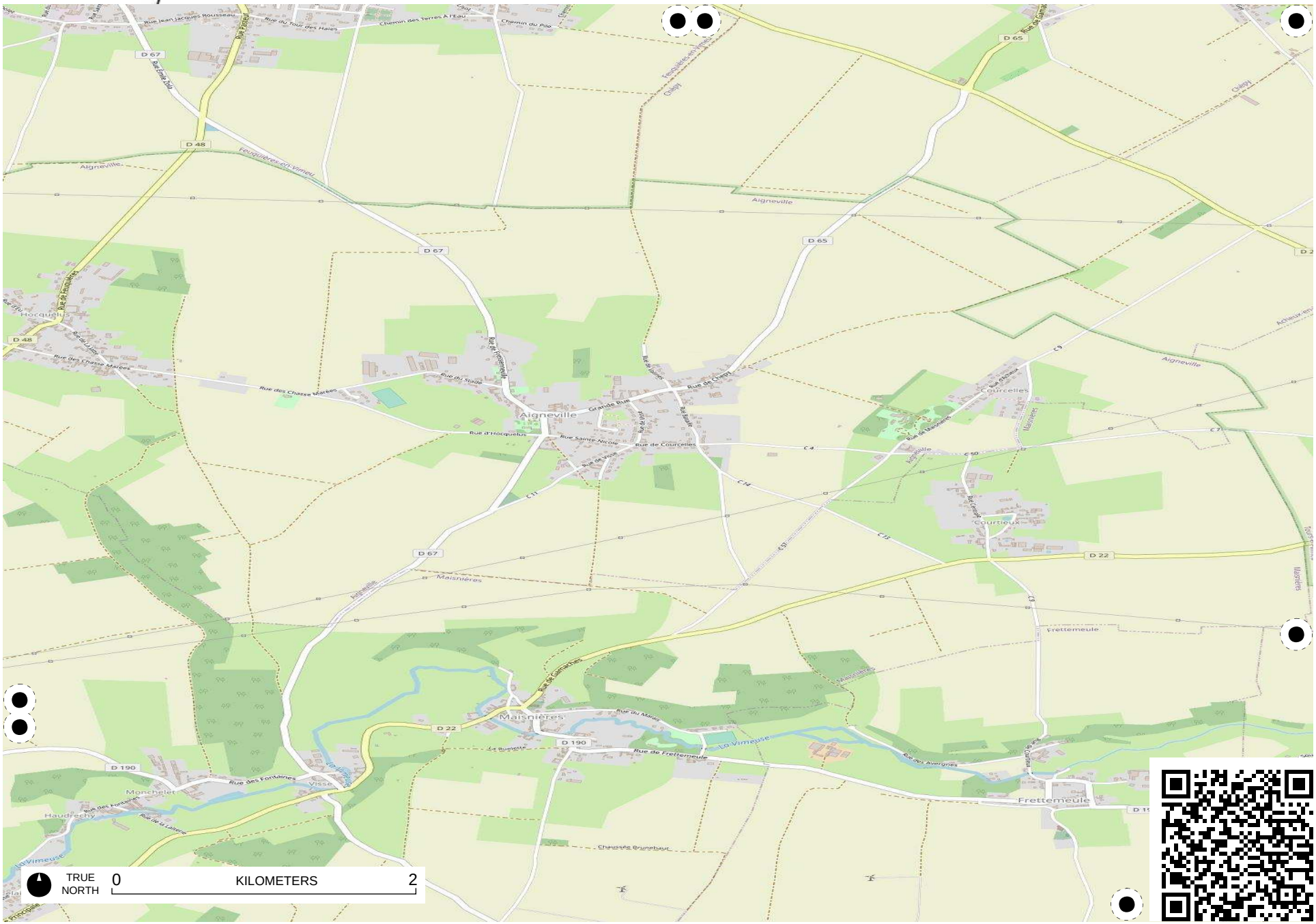

Field Papers

Avenue verte

http://fieldpapers.org/atlases/4s7ypptl/A12



Field Papers

Avenue verte

http://fieldpapers.org/atlases/4s7ypptl/A13

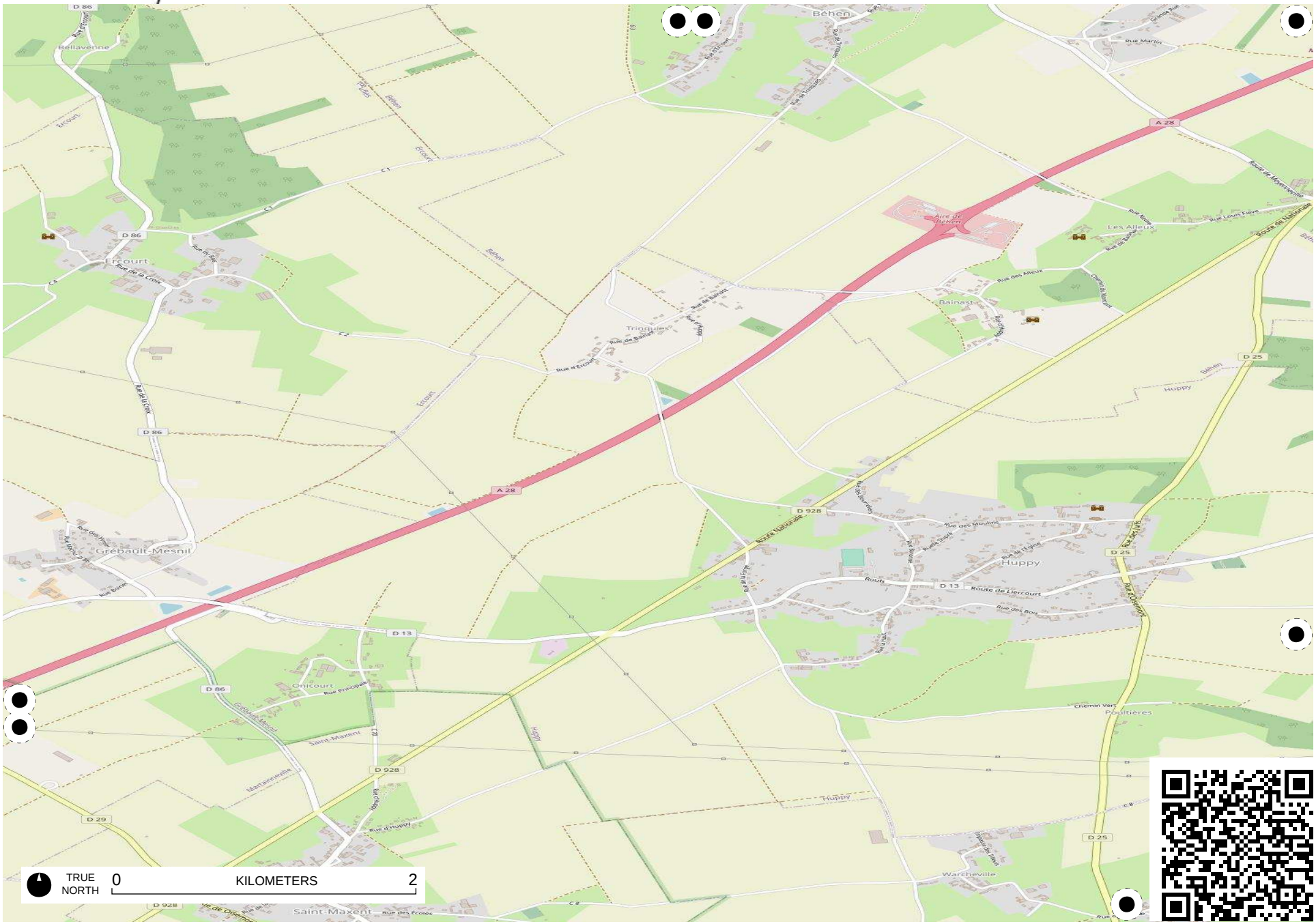

Field Papers

Avenue verte

http://fieldpapers.org/atlases/4s7ypptl/A14



Field Papers

Avenue verte

http://fieldpapers.org/atlases/4s7ypptl/A15

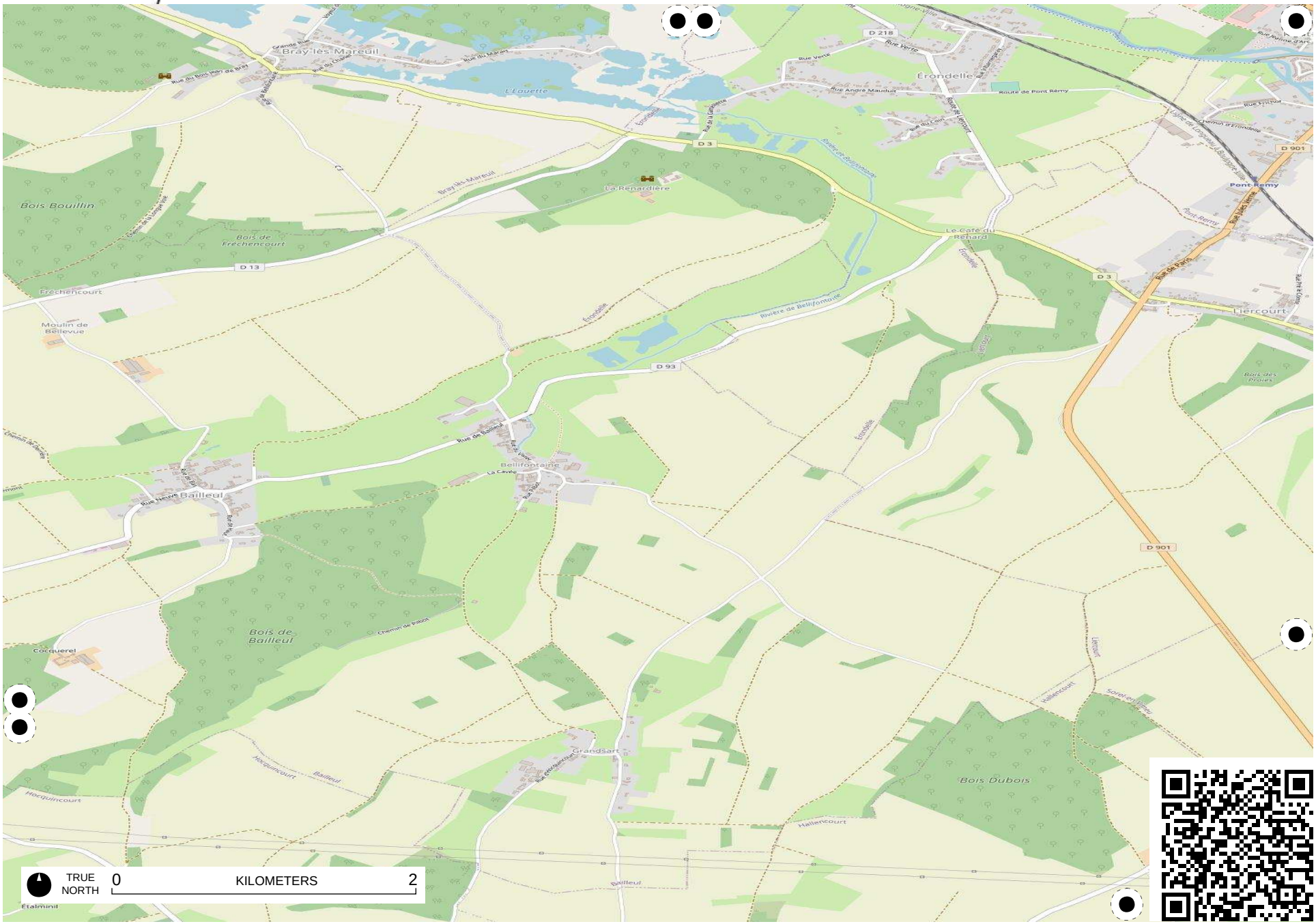

Field Papers

Avenue verte

http://fieldpapers.org/atlases/4s7ypptl/A16



Field Papers

Avenue verte

http://fieldpapers.org/atlases/4s7ypptl/A17



Field Papers

Avenue verte

http://fieldpapers.org/atlases/4s7ypptl/A18

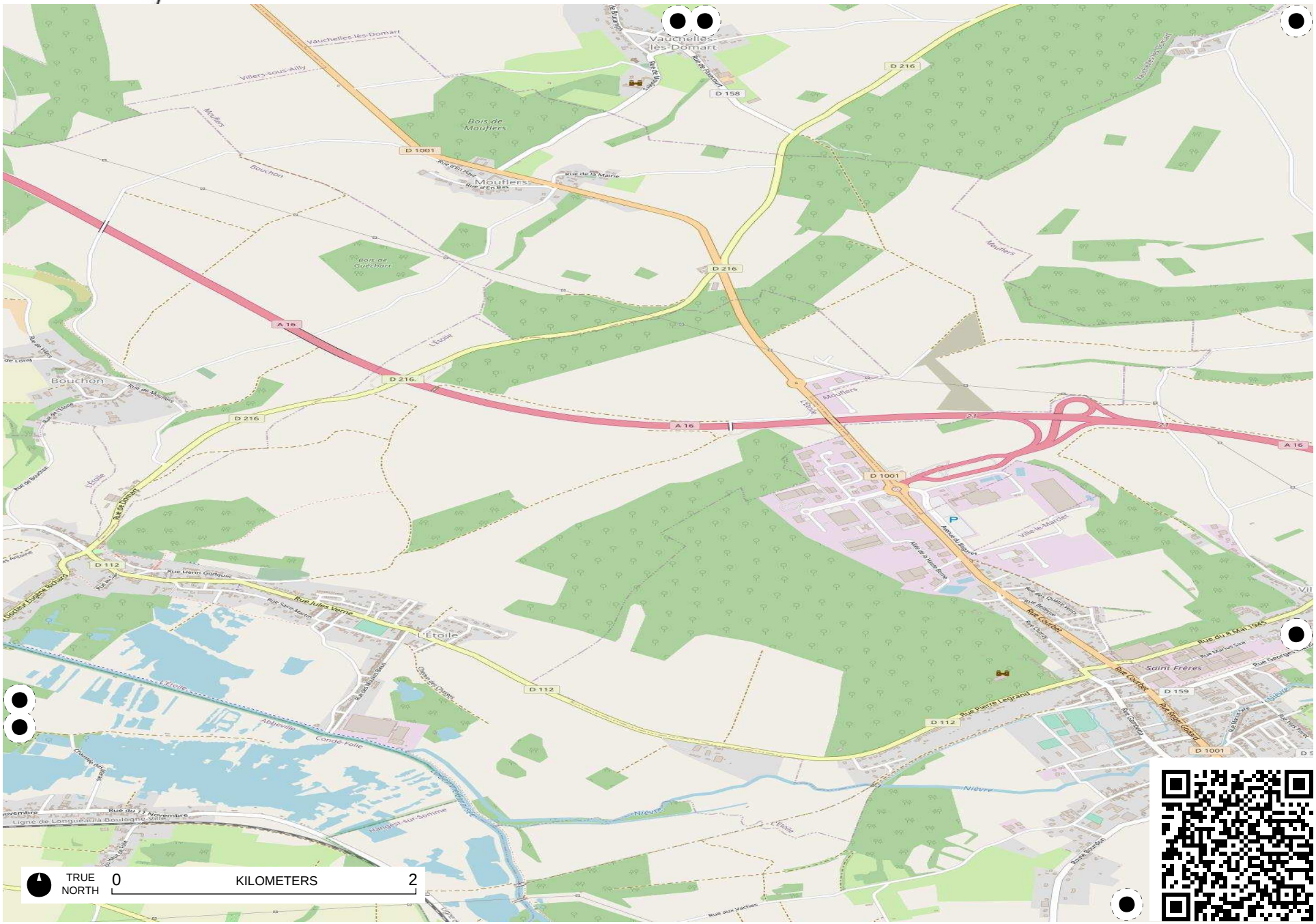

Field Papers

Avenue verte

http://fieldpapers.org/atlases/4s7ypptl/A19

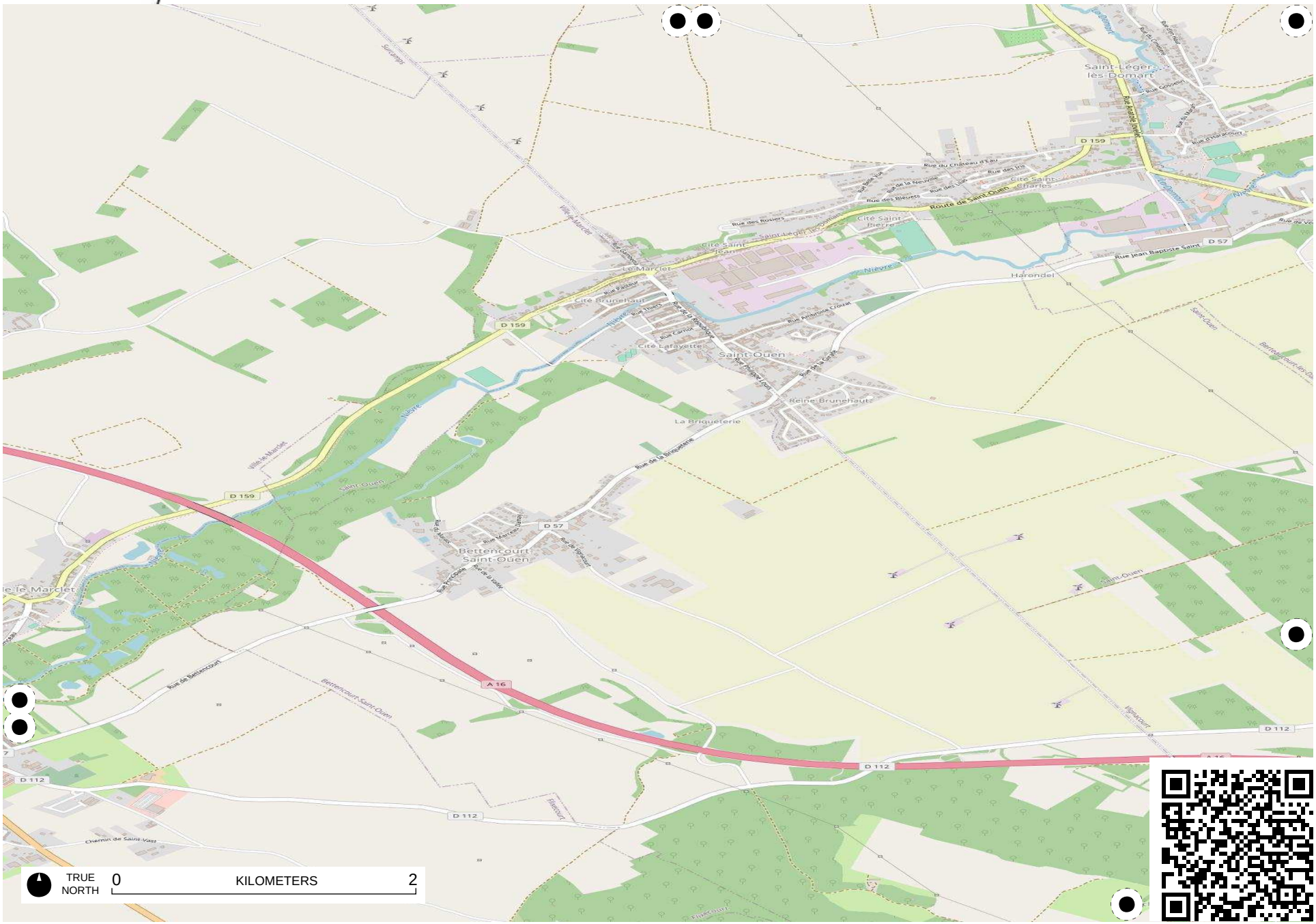

Field Papers

Avenue verte

http://fieldpapers.org/atlases/4s7ypptl/A2



Field Papers

Avenue verte

http://fieldpapers.org/atlases/4s7ypptl/A20

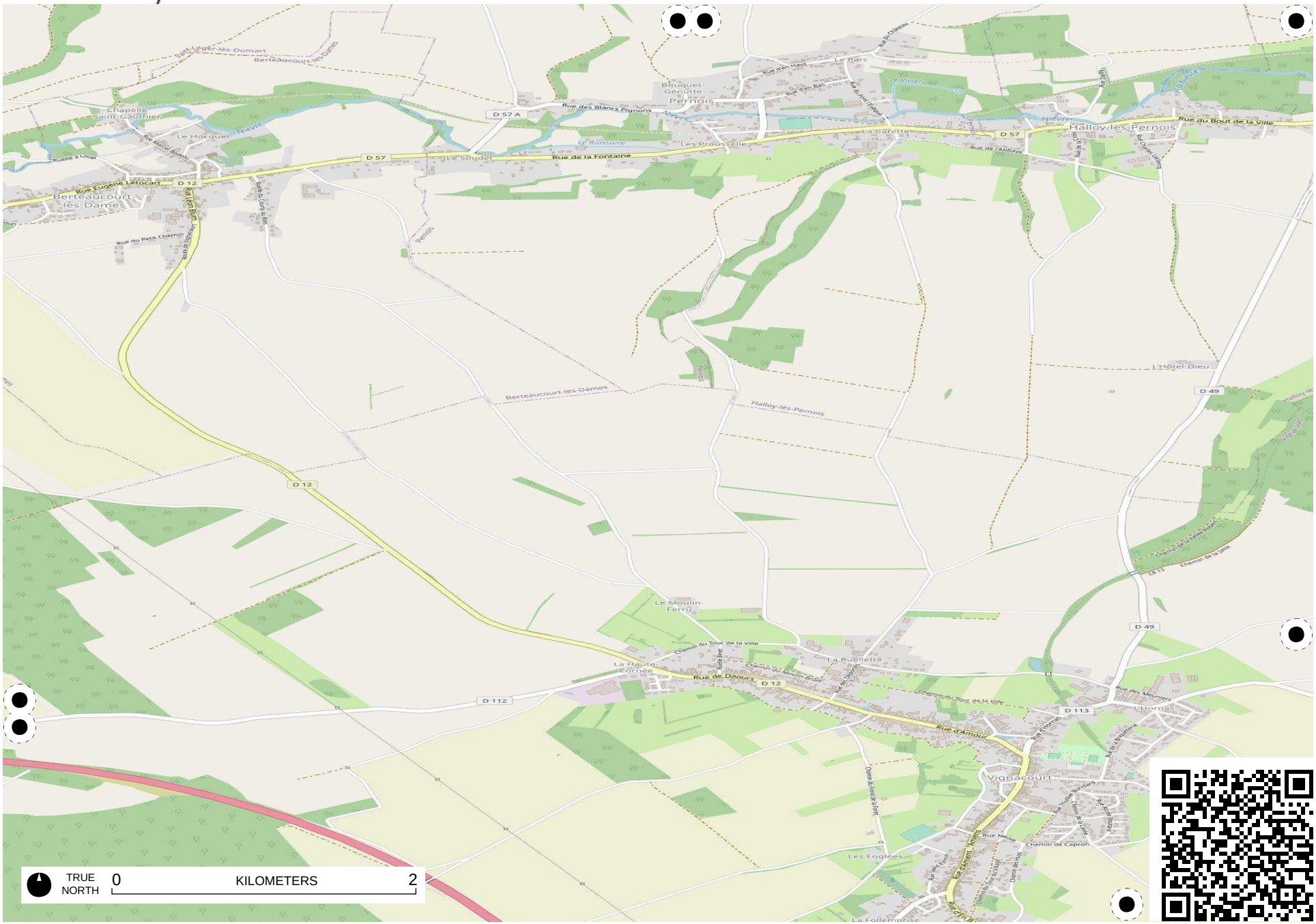

Field Papers

Avenue verte

http://fieldpapers.org/atlases/4s7ypptl/A21

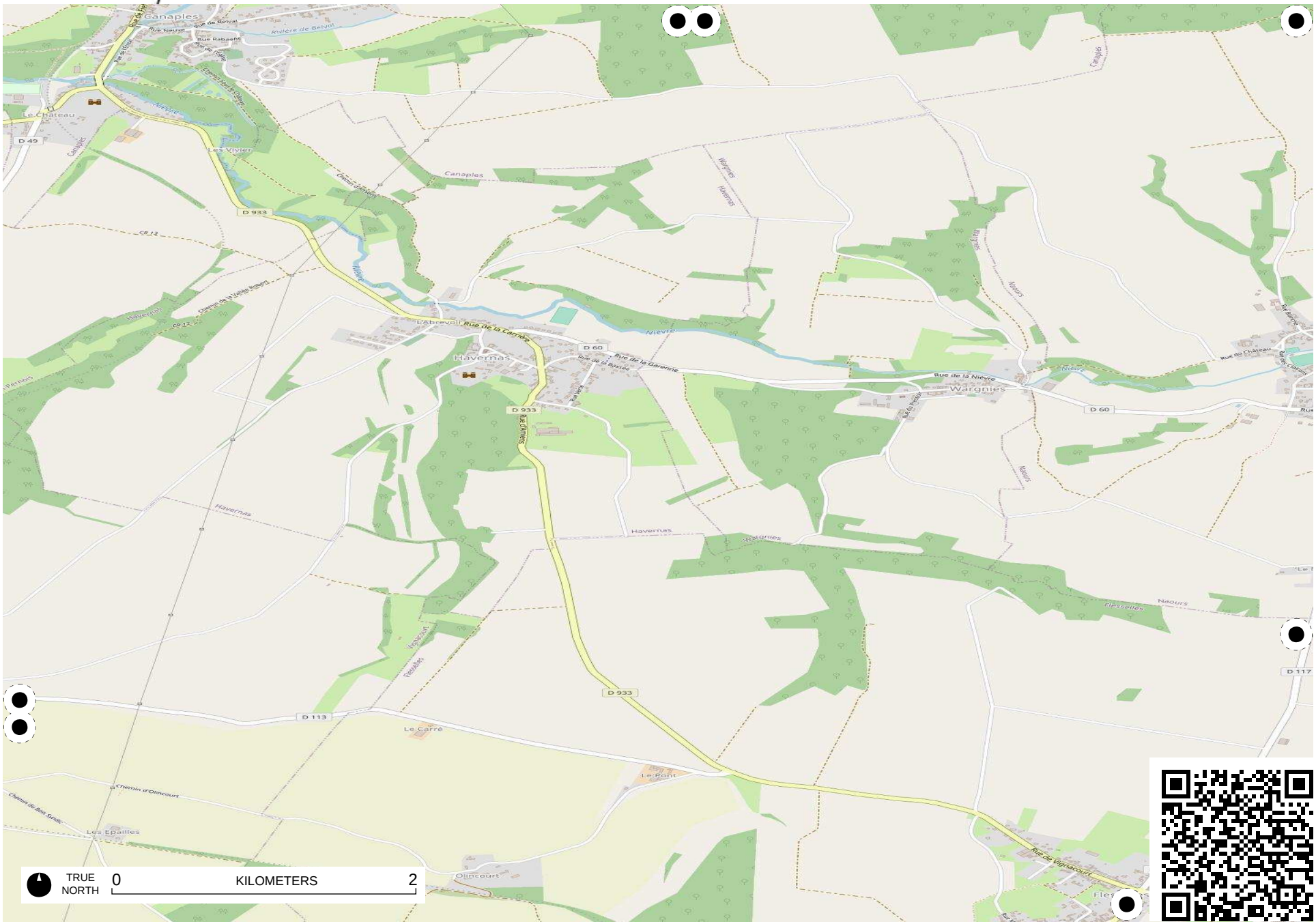

Field Papers

Avenue verte

http://fieldpapers.org/atlases/4s7ypptl/A22

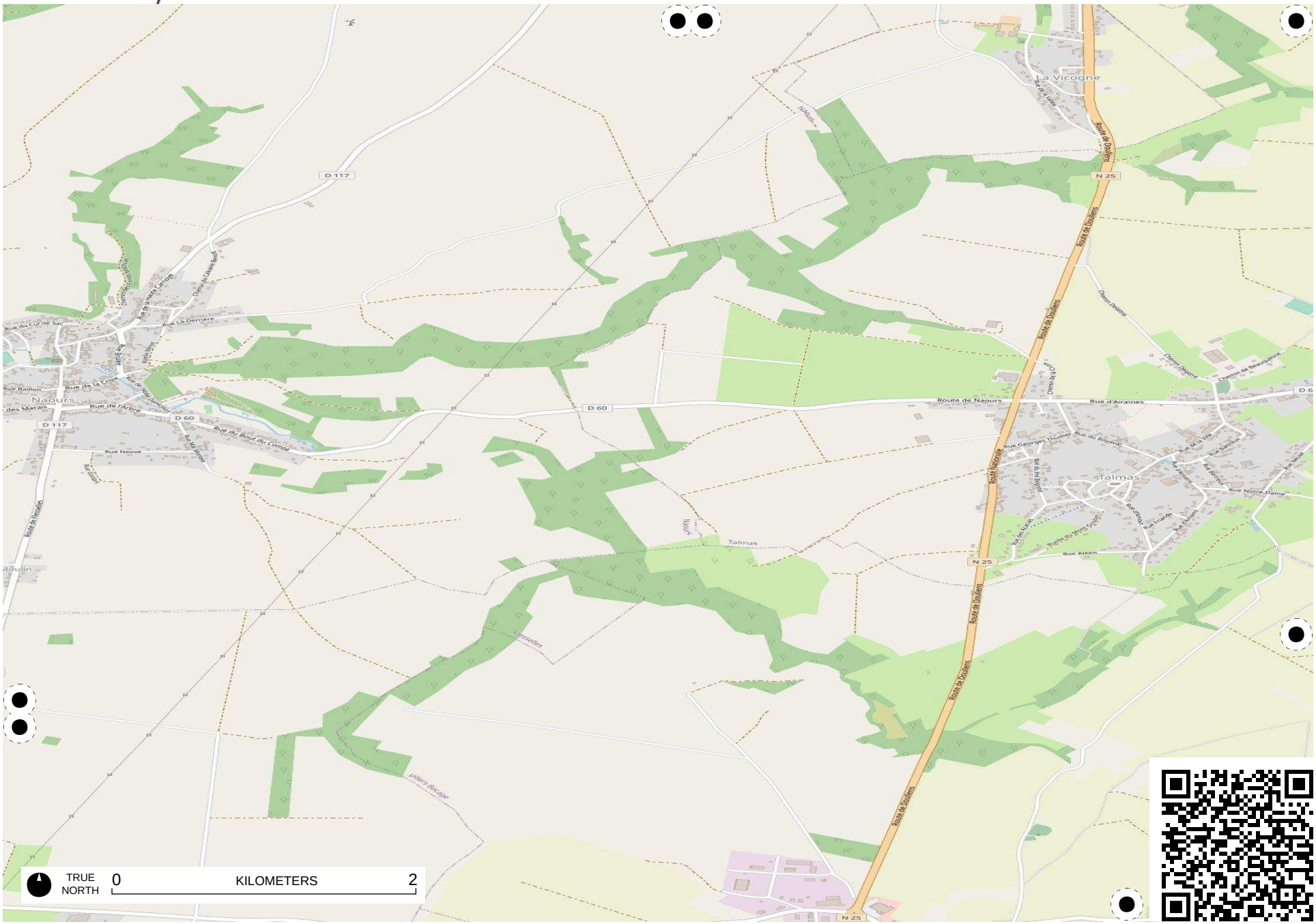

Field Papers

Avenue verte

http://fieldpapers.org/atlases/4s7ypptl/A23

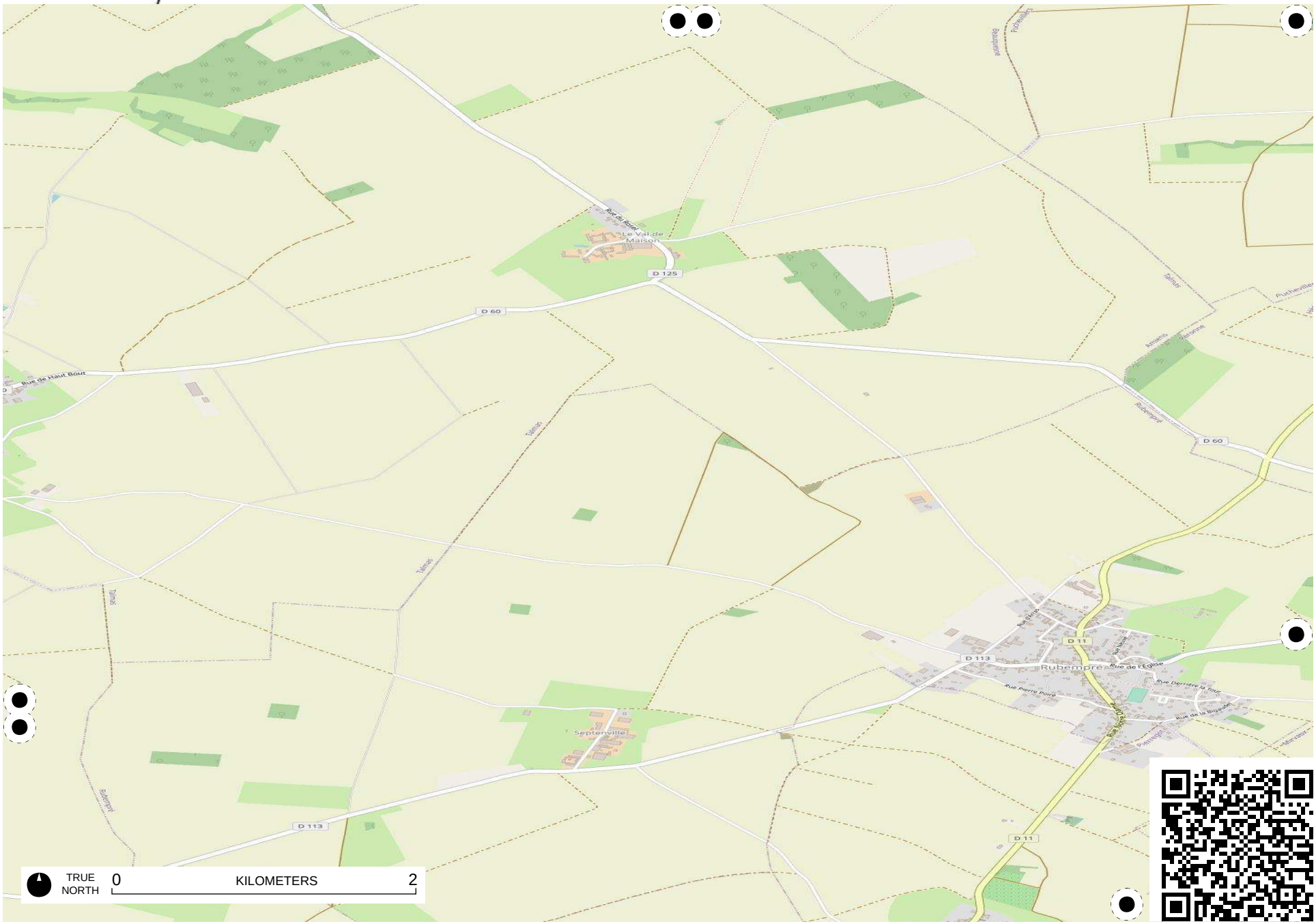

Field Papers

Avenue verte

http://fieldpapers.org/atlases/4s7ypptl/A24

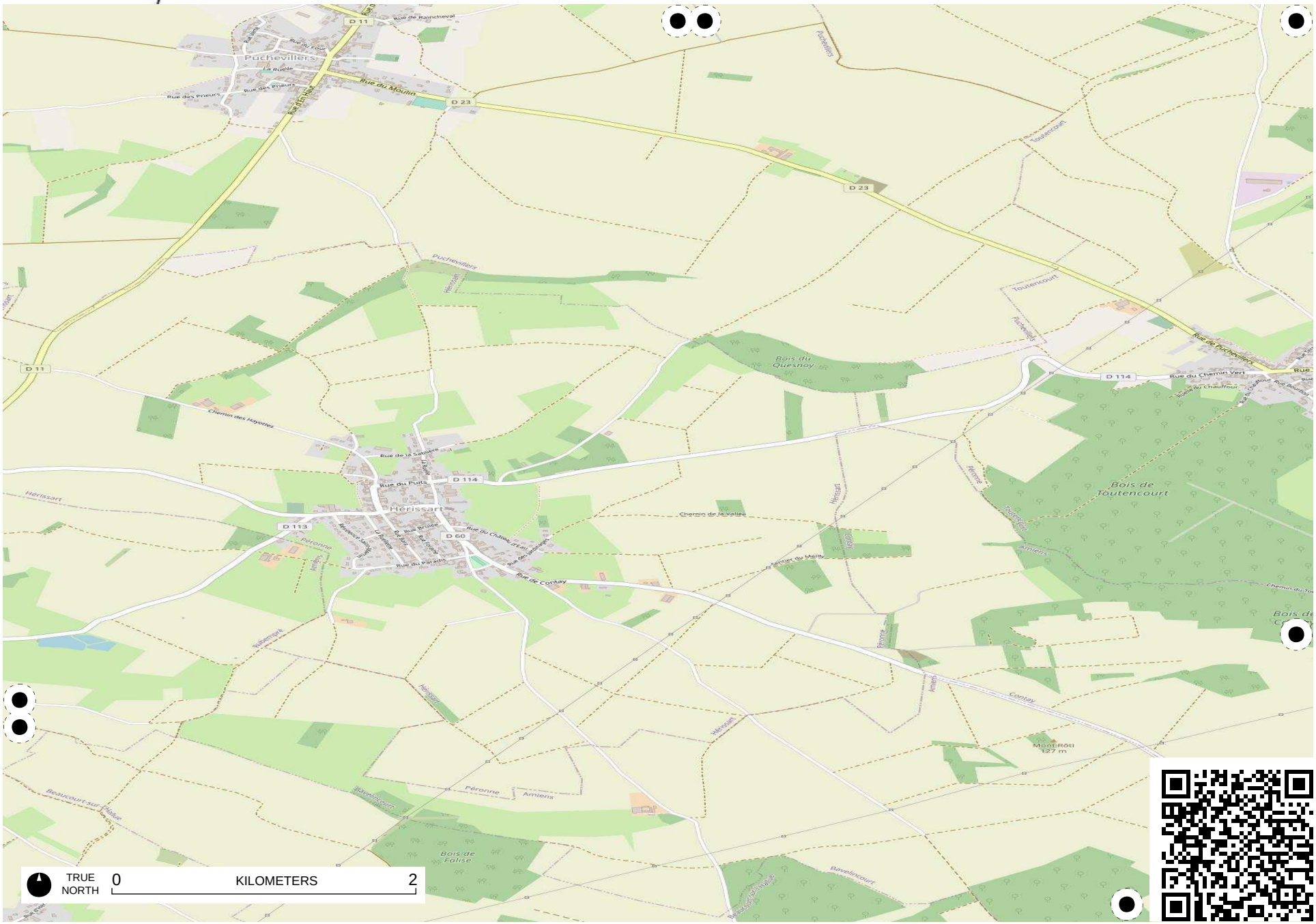

Field Papers

Avenue verte

http://fieldpapers.org/atlases/4s7ypptl/A25

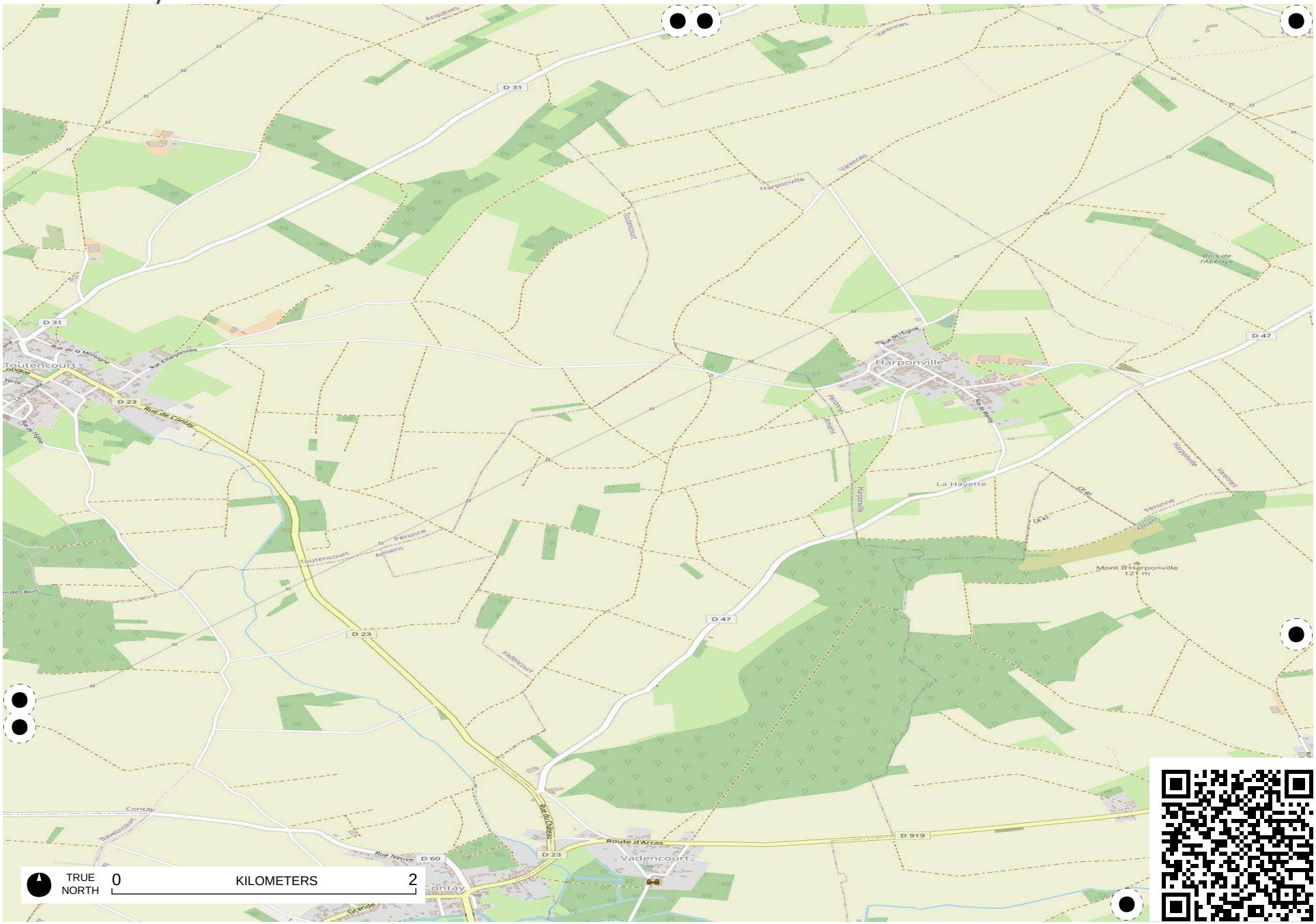

Field Papers

Avenue verte

http://fieldpapers.org/atlases/4s7ypptl/A3



Field Papers

Avenue verte

http://fieldpapers.org/atlases/4s7ypptl/A4



Field Papers

Avenue verte

http://fieldpapers.org/atlases/4s7ypptl/A5

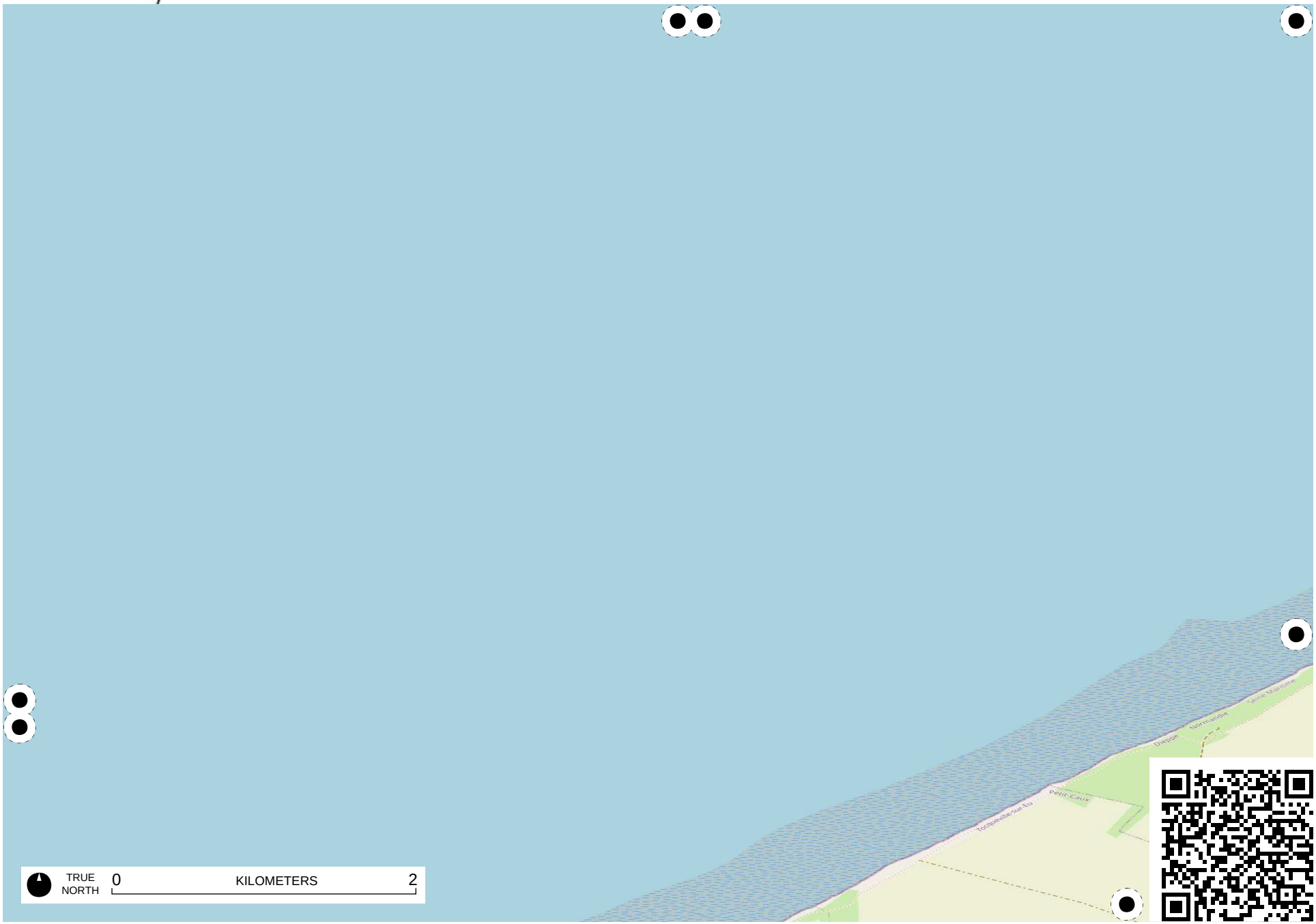

Field Papers

Avenue verte

http://fieldpapers.org/atlases/4s7ypptl/A6


TRUE NORTH
0
KILOMETERS
2
Criel Plage
Criel-sur-Mer
Les Côteaux d'Yauville
Mesnil Val
Près Salés
D 222
D 16
D 925
D 925A
D 925a
D 126e
D 126
D 226
C 15
Route Touristique
Rue du 11 Novembre
Rue de la Libération
Route du Calvaire
Rue de la Mer
Rue de Hotaques
Rue du Parc
Rue de la Poste
Avenue du Val Fleuri
Rue du Mont Huon
Rue des Cytises
Rue de Normandie
Rue de Dieppe
Rue de Londres
Rue de Paris
Rue de Rouen
Rue de Caen
Rue de Bruxelles
Rue de Lille
Rue de Strasbourg
Rue de Nantes
Rue de Bordeaux
Rue de Toulouse
Rue de Marseille
Rue de Lyon
Rue de Nice
Rue de Montpellier
Rue de Grenoble
Rue de Rennes
Rue de Brest
Rue de Lorient
Rue de Cherbourg
Rue de Dunkerque
Rue de Calais
Rue de Boulogne
Rue de Metz
Rue de Nancy
Rue de Reims
Rue de Dijon
Rue de Besançon
Rue de Tours
Rue de Poitiers
Rue de Limoges
Rue de Clermont
Rue de Lyon
Rue de Grenoble
Rue de Nice
Rue de Montpellier
Rue de Marseille
Rue de Toulouse
Rue de Bordeaux
Rue de Nantes
Rue de Strasbourg
Rue de Lille
Rue de Bruxelles
Rue de Caen
Rue de Rouen
Rue de Paris
Rue de Londres
Rue de Normandie
Rue de Dieppe
Rue de Hotaques
Rue de la Mer
Rue du Parc
Rue de la Poste
Rue du Mont Huon
Rue des Cytises
Avenue du Val Fleuri
Avenue du Val Doyen
Avenue de la Falaise
Avenue des Cytises
Avenue des Mouettes
Avenue des Goélands
Avenue des Cormorans
Avenue des Pins
Avenue des Tilleuls
Avenue des Peupliers
Avenue des Platanes
Avenue des Marronniers
Avenue des Hêtres
Avenue des Chênes
Avenue des Ormes
Avenue des Saules
Avenue des Peupliers
Avenue des Tilleuls
Avenue des Pins
Avenue des Cormorans
Avenue des Mouettes
Avenue des Goélands
Avenue des Cytises
Avenue du Val Doyen
Avenue du Val Fleuri
Avenue de la Falaise

Field Papers

Avenue verte

http://fieldpapers.org/atlases/4s7ypptl/A7

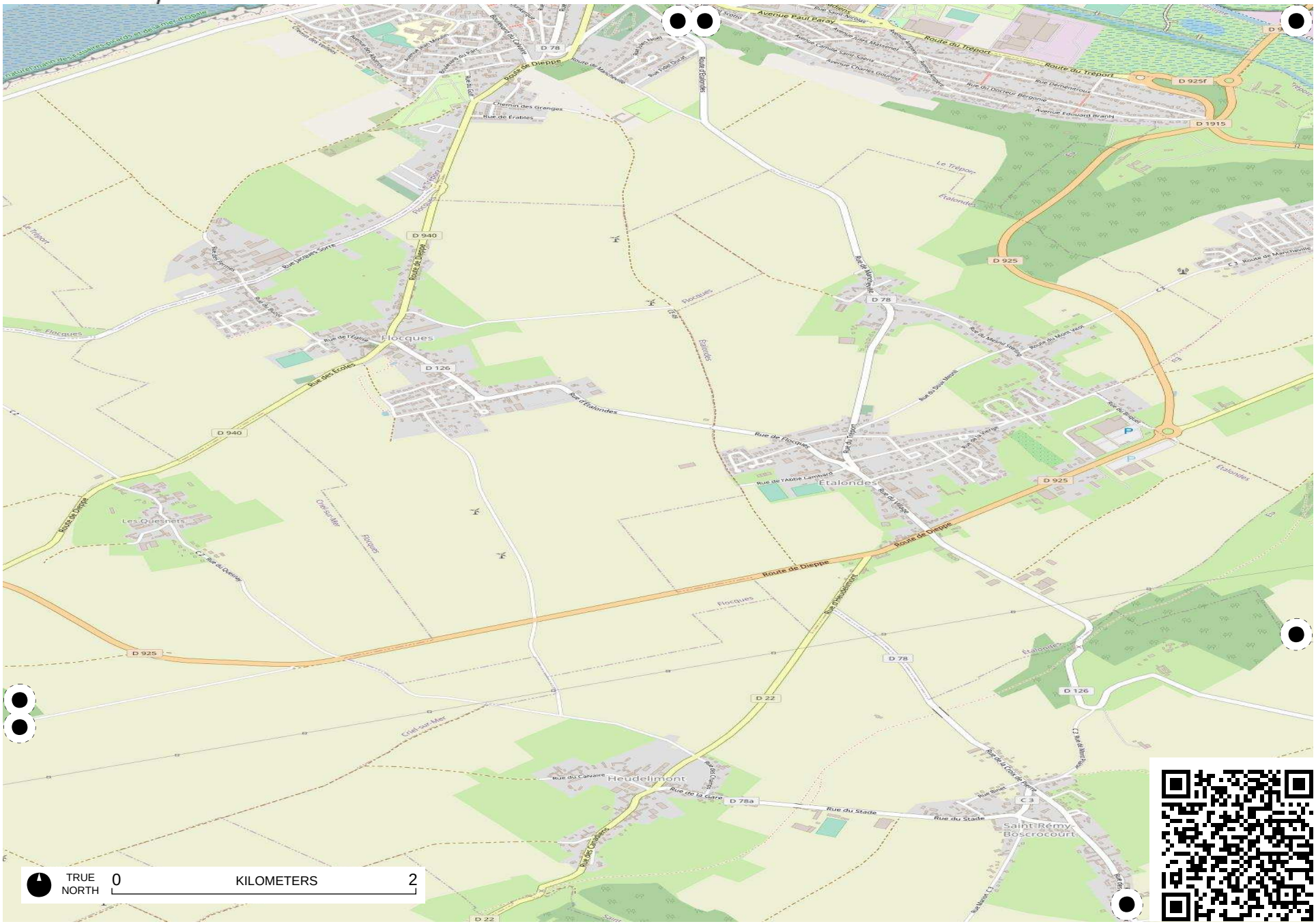

Field Papers

Avenue verte

http://fieldpapers.org/atlases/4s7ypptl/A8

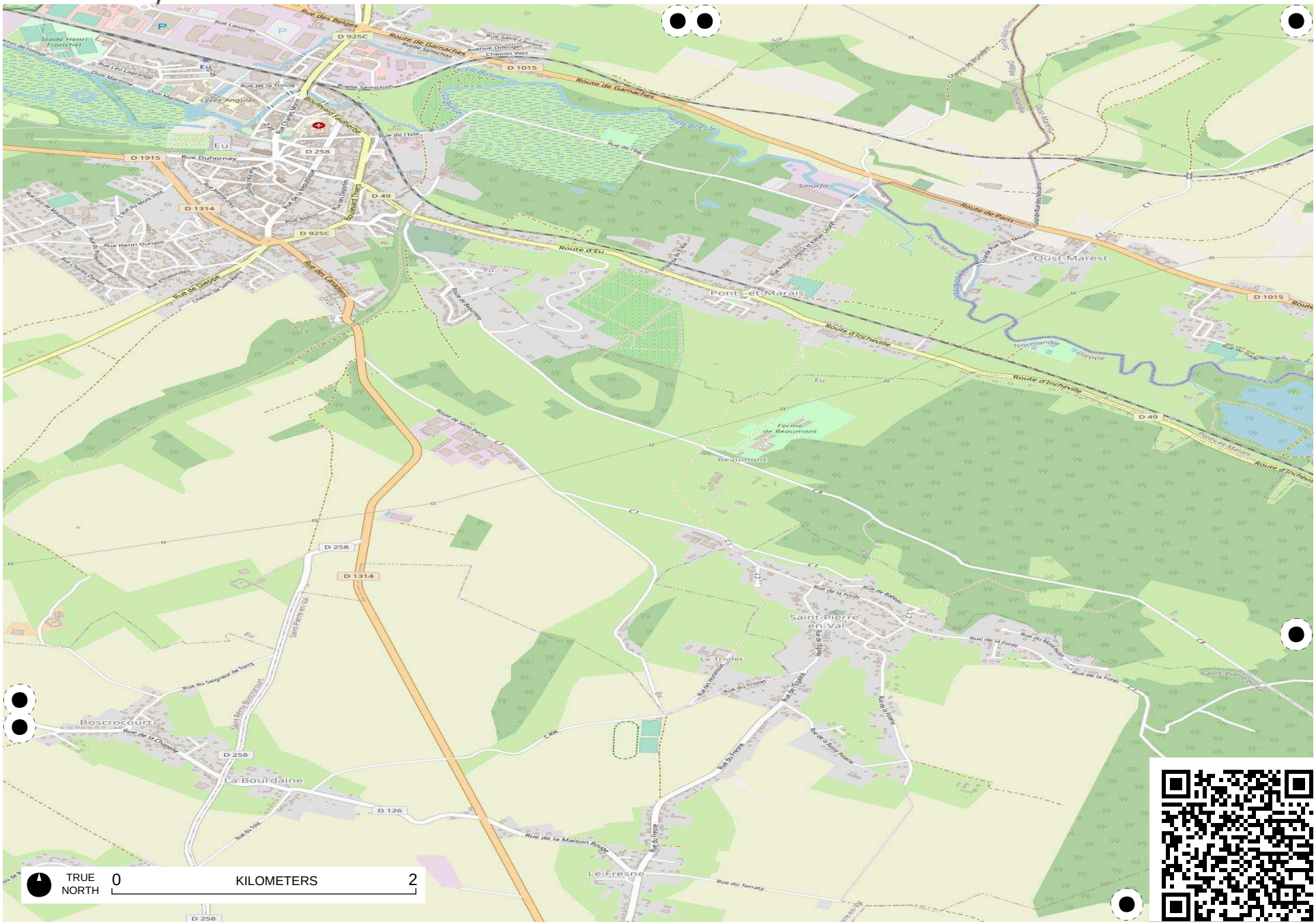
TRUE NORTH
0
KILOMETERS
2
Eu
Ponts-et-Marais
Oust-Marest
Saint-Pierre-en-Val
Boscrocourt
La Bourdaine
Le Fresne
Beaumont
Le Triolet
Ferme de Beaumont
Route de Gamaches
Route d'Eu
Route de Paris
Route d'Incheville
Rue de Dieppe
Rue des Belges
Rue Dufornay
Rue des Cordeliers
Rue de la Forêt
Rue de la Maison Rouge
Rue du Terraty
Rue du Seigneur de Torcy
Rue de la Chapelle
Rue du Triolet
Rue du Hêtre
Rue du Moulin
Rue de la Fond
Rue de la Source
Rue de la Vallée
Rue de la Boule Pierre
Rue de la Tranchée
Rue de l'Isle
Rue de Saint-Pierre
Rue de Beaumont
Rue de la Normandie
Rue de Babouin
Rue du Pâturage
Rue du Sergent Bobillot
Rue du Mont Hulin
Rue Henri Durand
Rue du Pâturage
Rue du Moulin
Rue Robert
Rue Charles Morel
Rue Léo Lagrange
Quai Maritime
Quai Anglure
Rue Saint-Laurent
Ruelle Semichon
Avenue Dillinger
Chemin Vert
Boulevard Faidherbe
Boulevard Thiers
Rue de la Mairie
Rue de la Source
Rue de la Vallée
Rue de la Boule Pierre
Rue du Hêtre
Rue du Terraty
Rue du Seigneur de Torcy
Rue de la Chapelle
Rue du Triolet

Field Papers

Avenue verte

http://fieldpapers.org/atlases/4s7ypptl/A9



Field Papers

Avenue verte

http://fieldpapers.org/atlases/4s7ypptl/B1

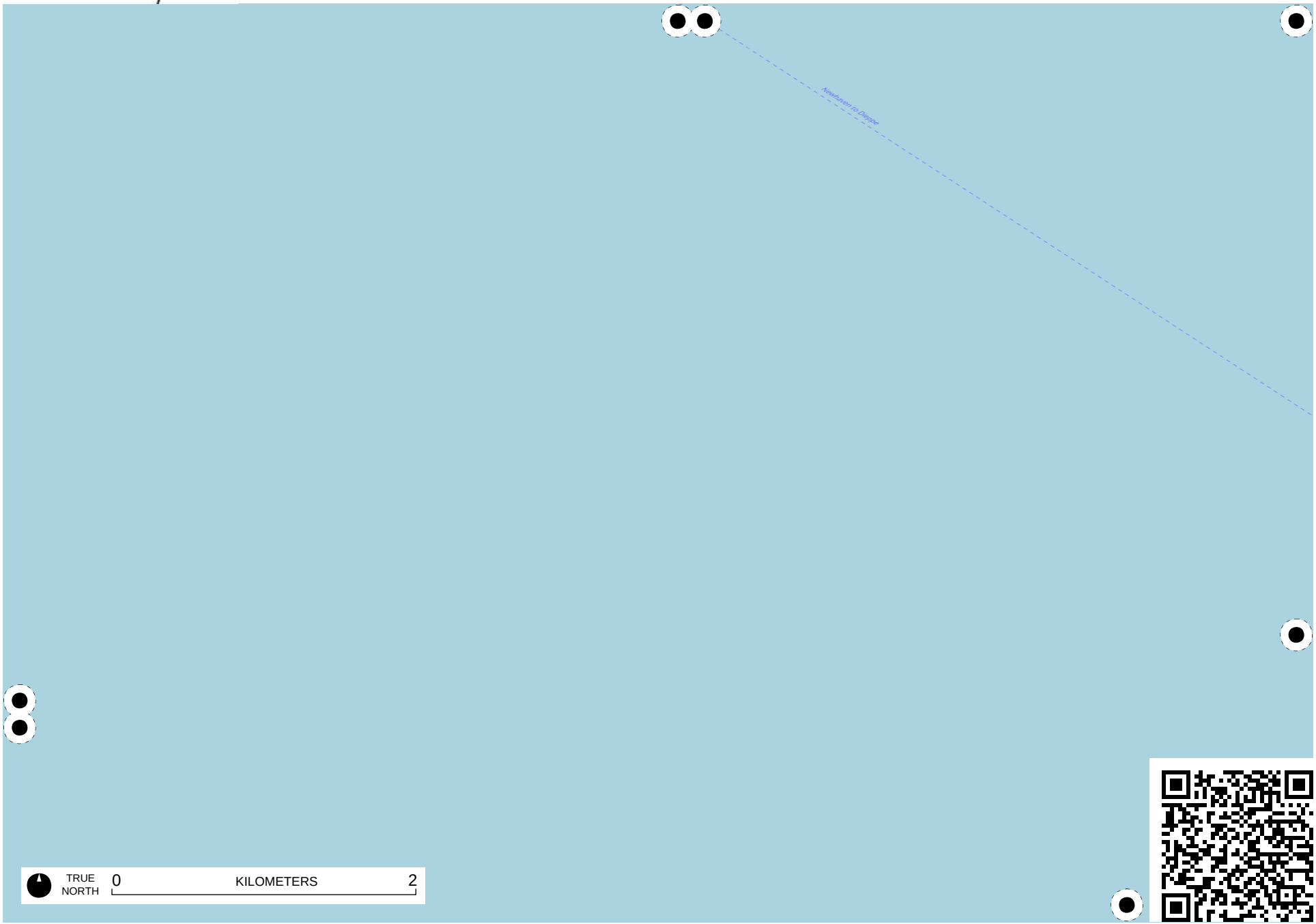

Field Papers

Avenue verte

http://fieldpapers.org/atlases/4s7ypptl/B10



Field Papers

Avenue verte

http://fieldpapers.org/atlases/4s7ypptl/B11

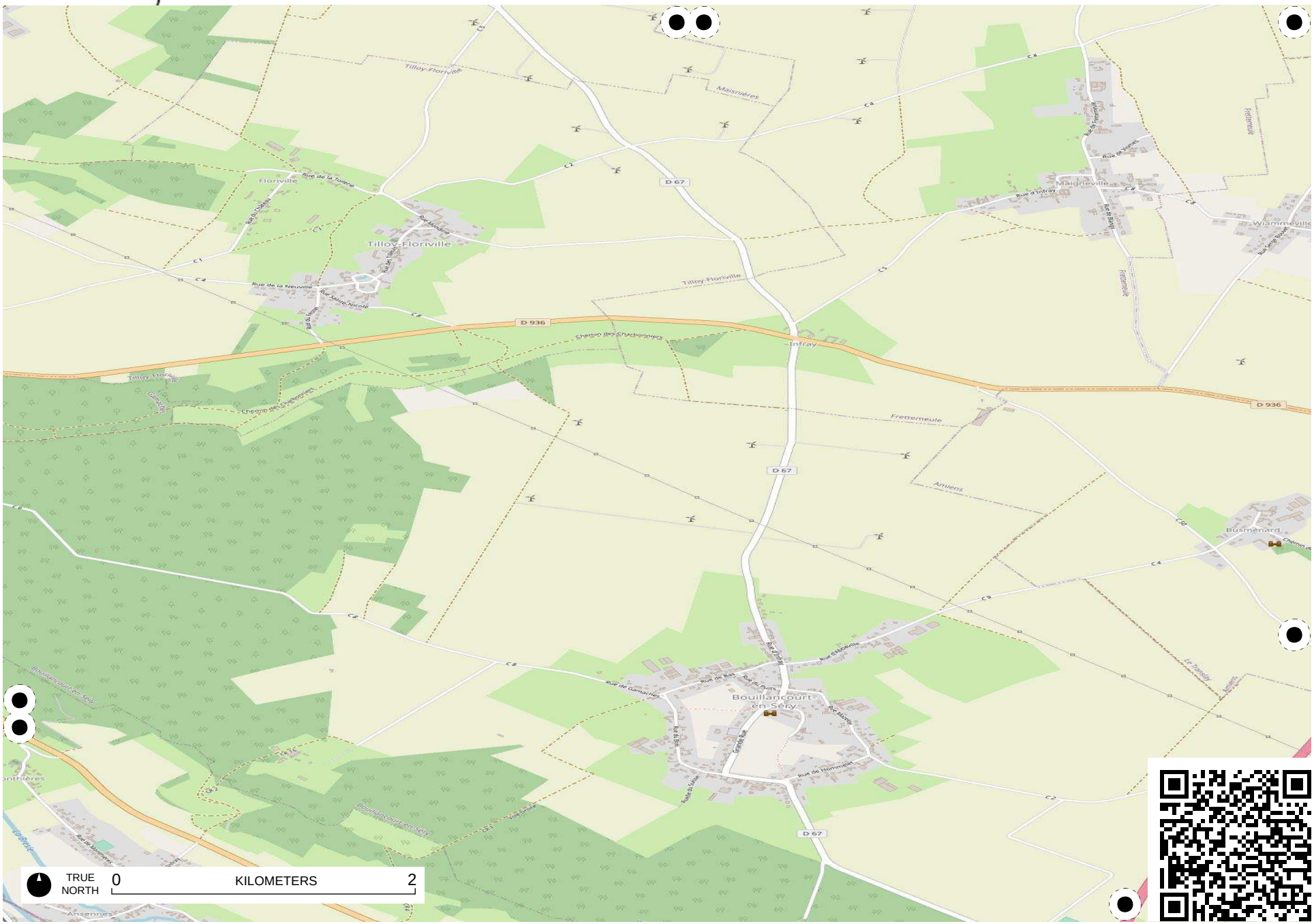

Field Papers

Avenue verte

http://fieldpapers.org/atlases/4s7ypptl/B12



Field Papers

Avenue verte

http://fieldpapers.org/atlases/4s7ypptl/B13

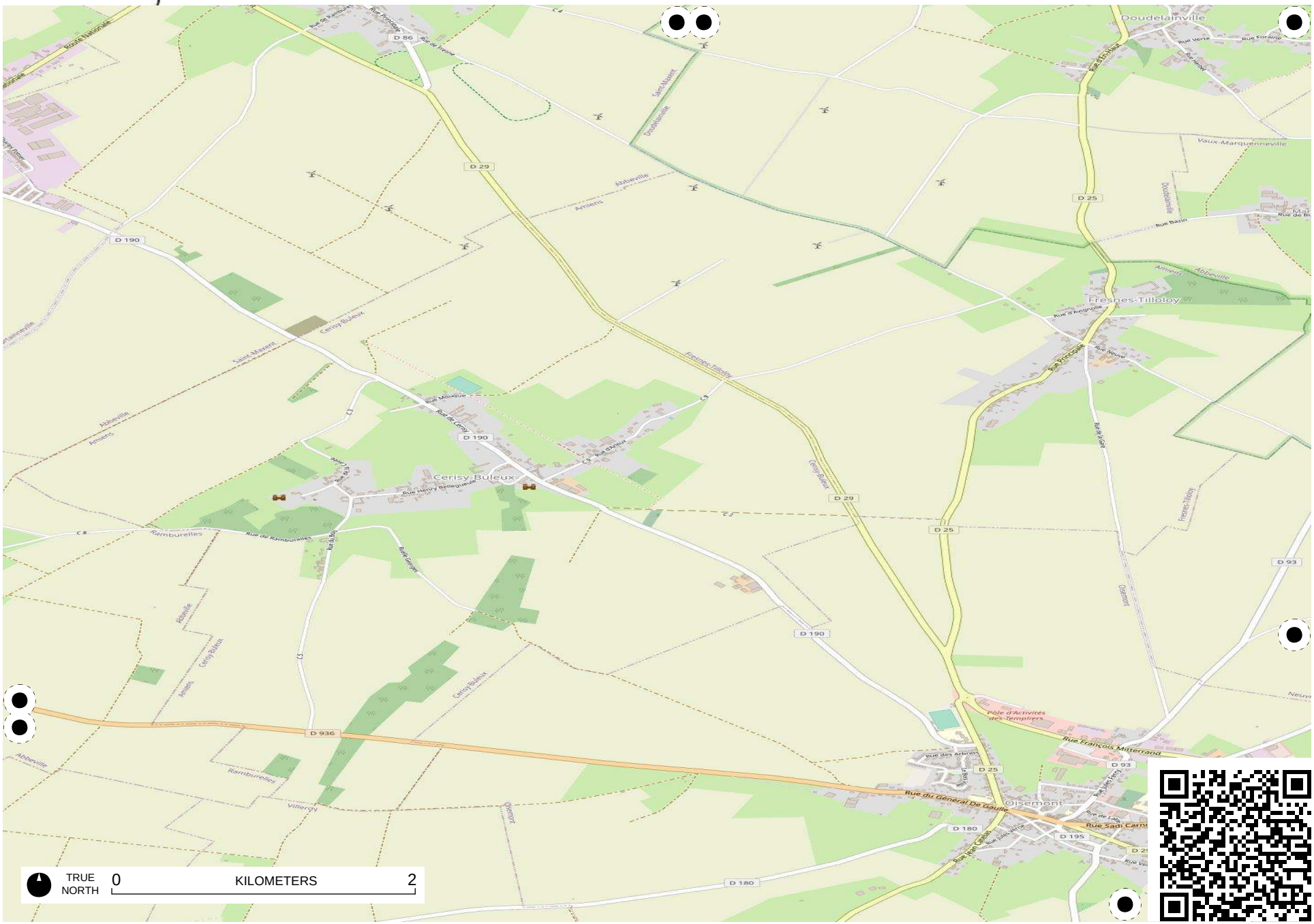

Field Papers

Avenue verte

http://fieldpapers.org/atlases/4s7ypptl/B14

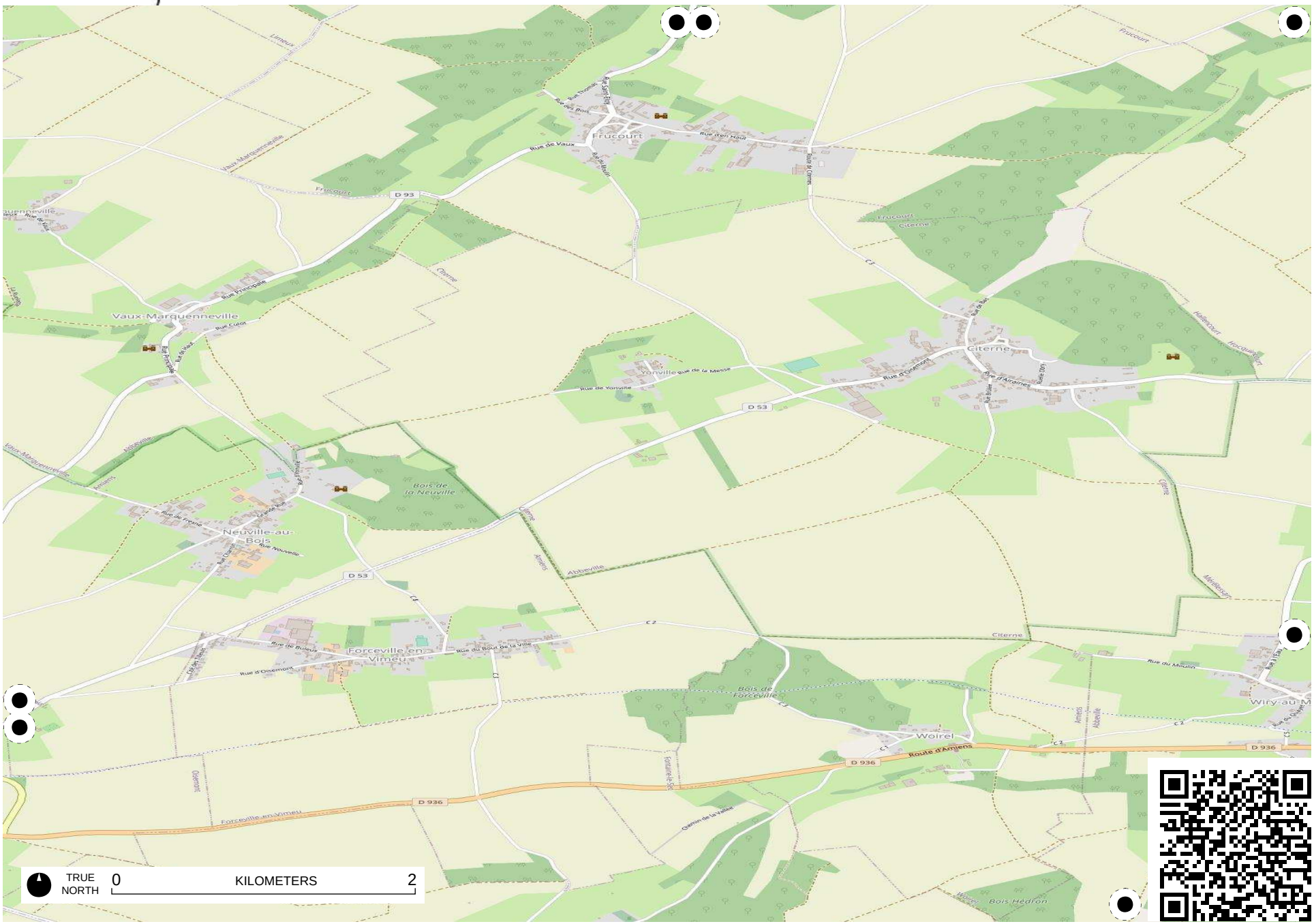

Field Papers

Avenue verte

http://fieldpapers.org/atlases/4s7ypptl/B15



Field Papers

Avenue verte

http://fieldpapers.org/atlases/4s7ypptl/B16

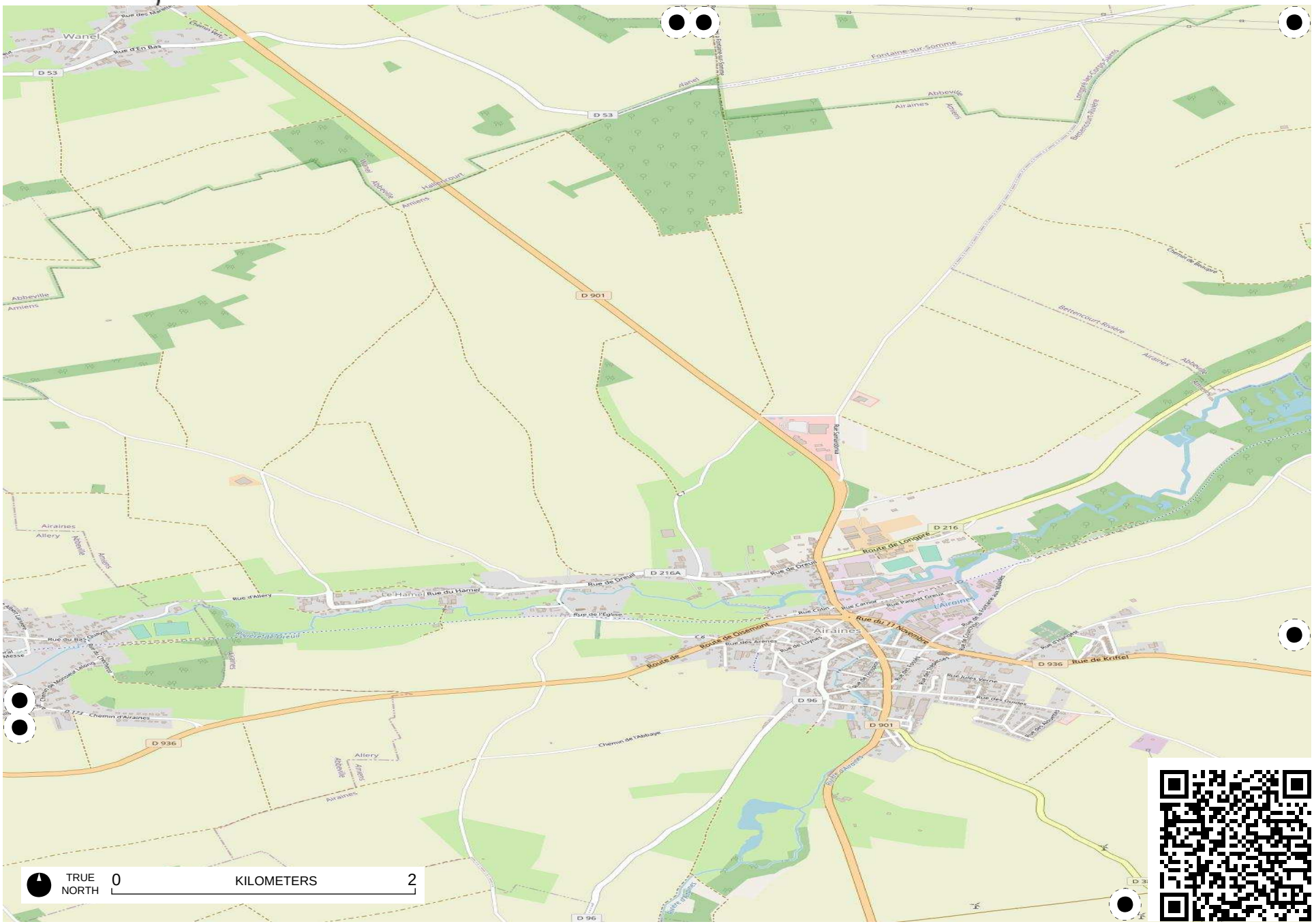

Field Papers

Avenue verte

http://fieldpapers.org/atlases/4s7ypptl/B17

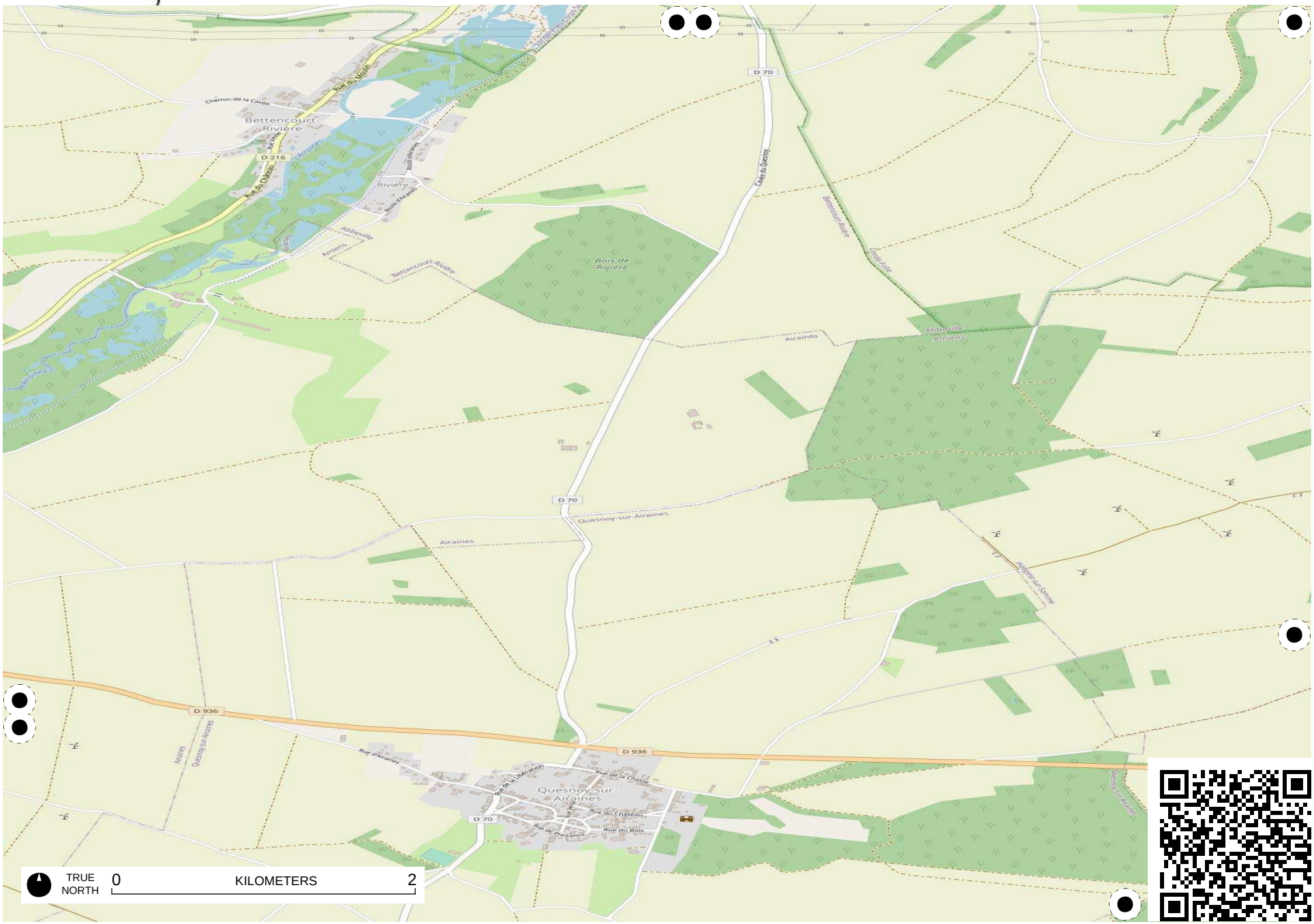

Field Papers

Avenue verte

http://fieldpapers.org/atlases/4s7ypptl/B18



Field Papers

Avenue verte

http://fieldpapers.org/atlases/4s7ypptl/B19

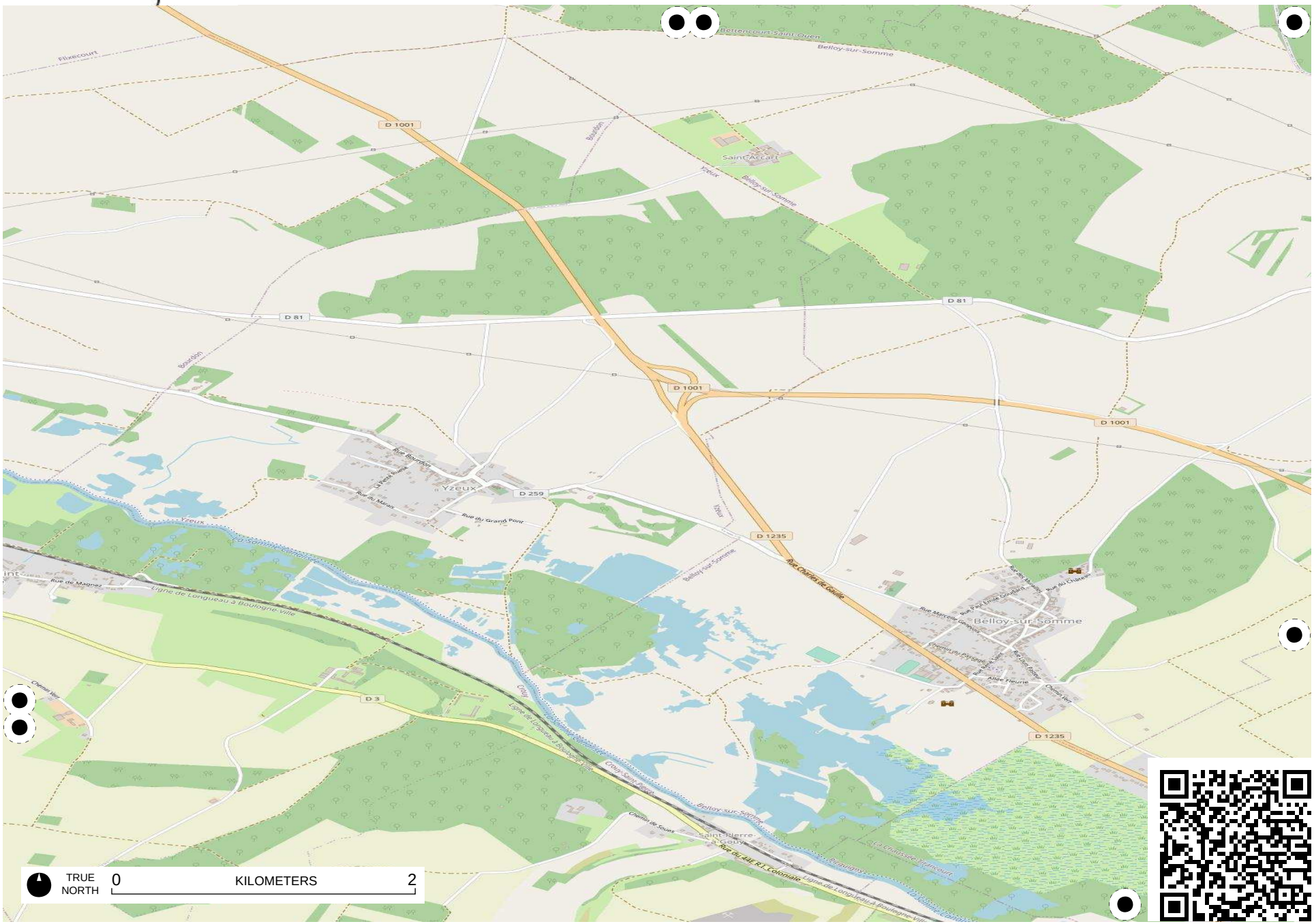

Field Papers

Avenue verte

http://fieldpapers.org/atlases/4s7ypptl/B2

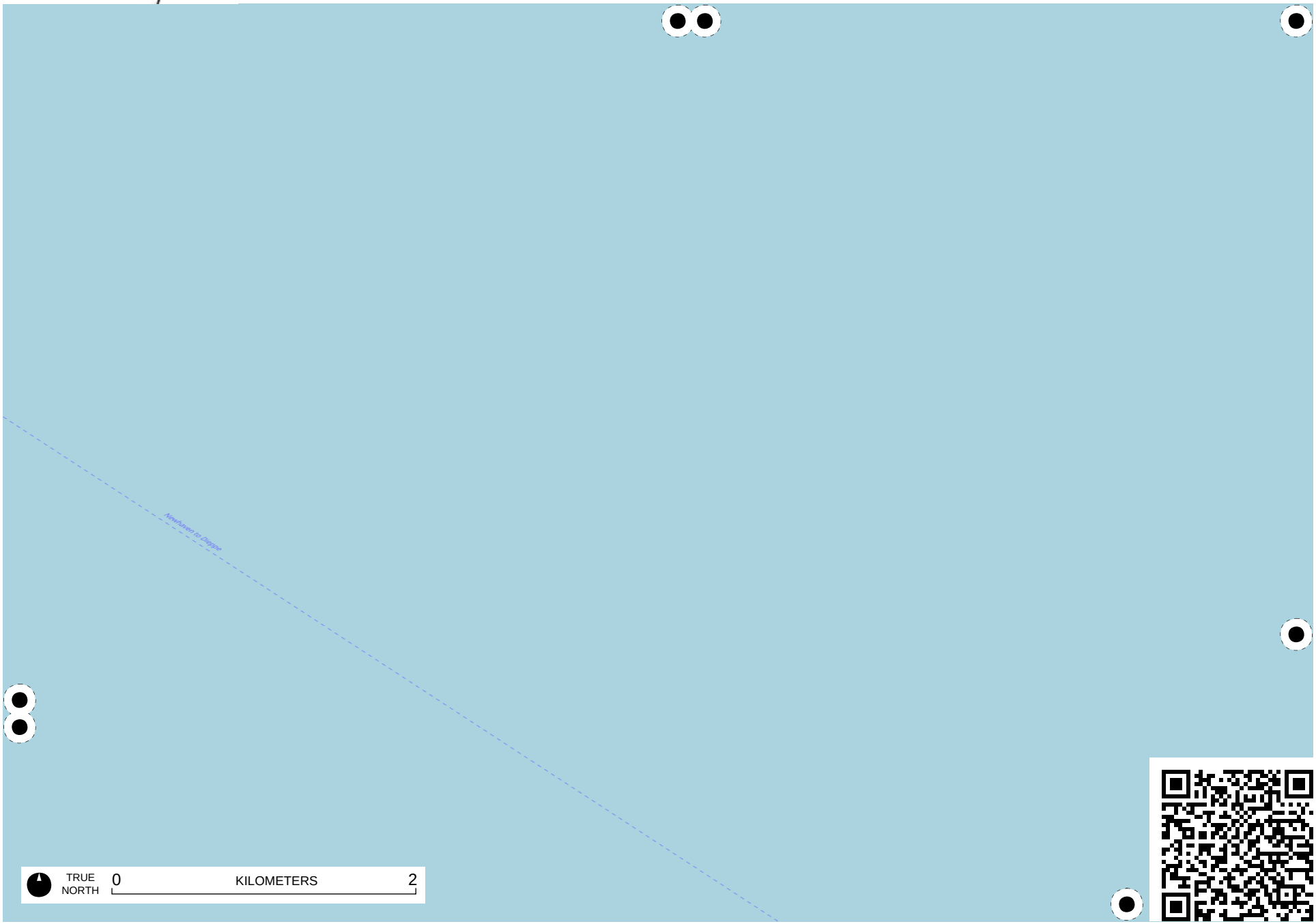

Field Papers

Avenue verte

http://fieldpapers.org/atlases/4s7ypptl/B20



Field Papers

Avenue verte

http://fieldpapers.org/atlases/4s7ypptl/B21

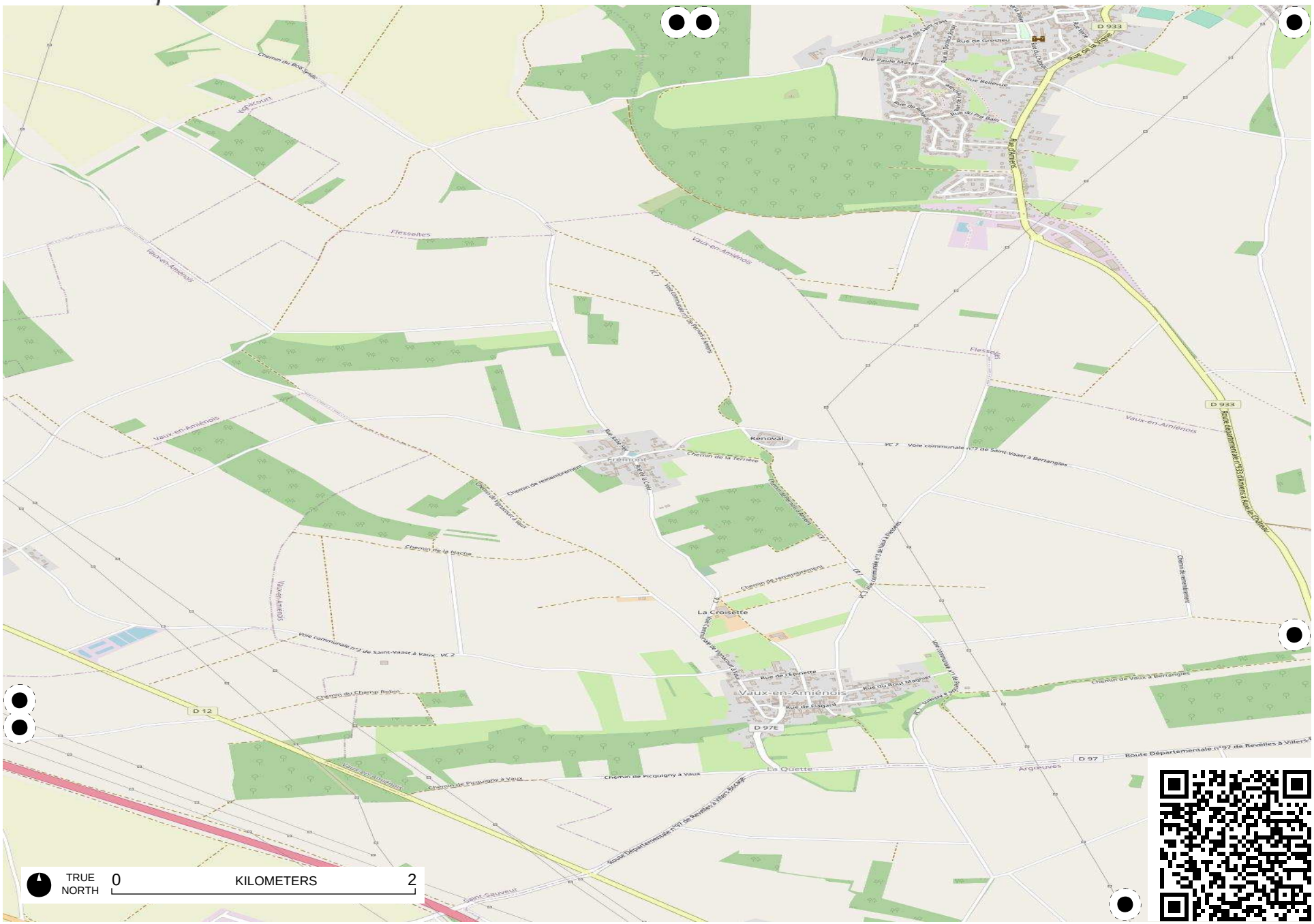

Field Papers

Avenue verte

http://fieldpapers.org/atlases/4s7ypptl/B22

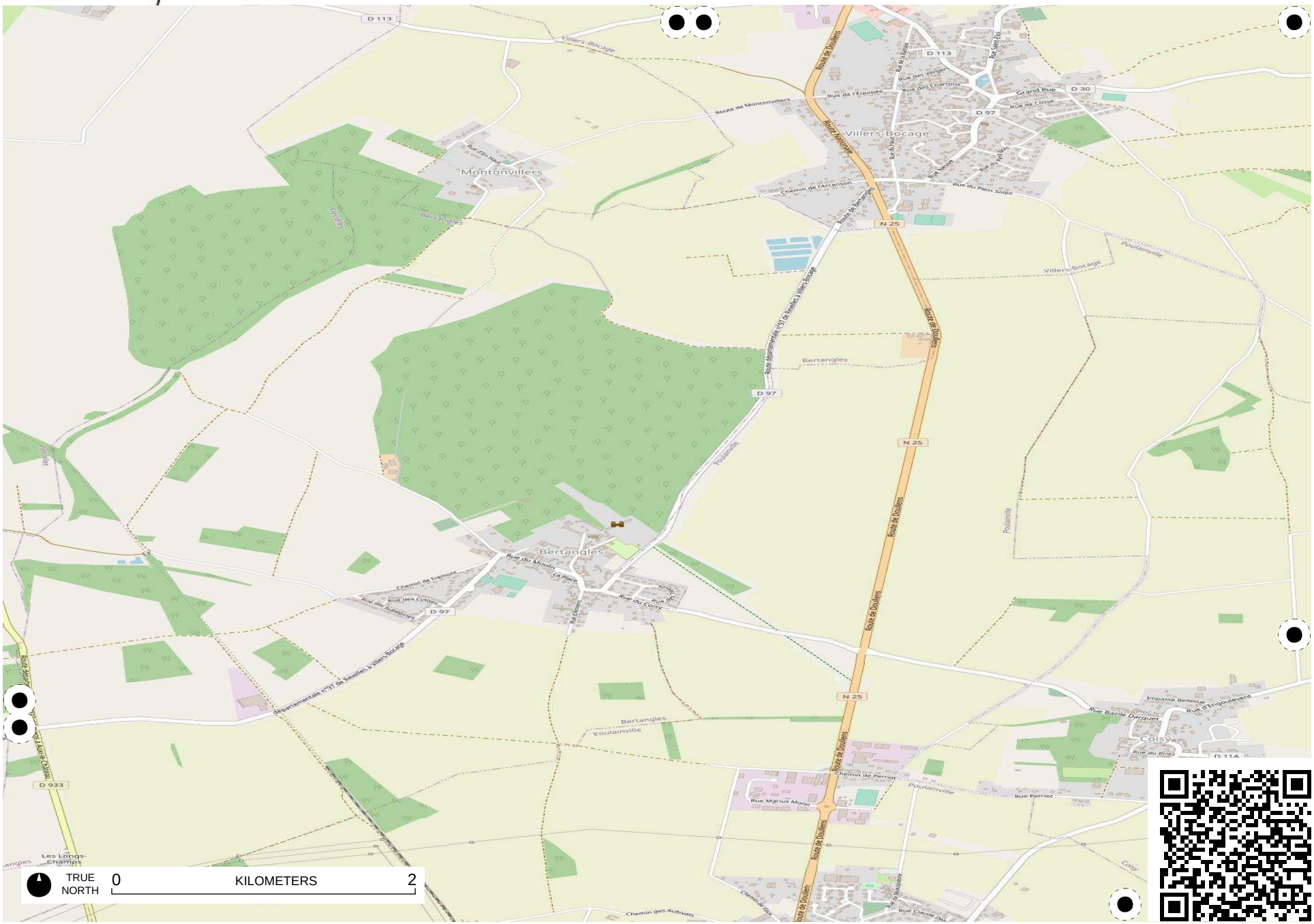

Field Papers

Avenue verte

http://fieldpapers.org/atlases/4s7ypptl/B23

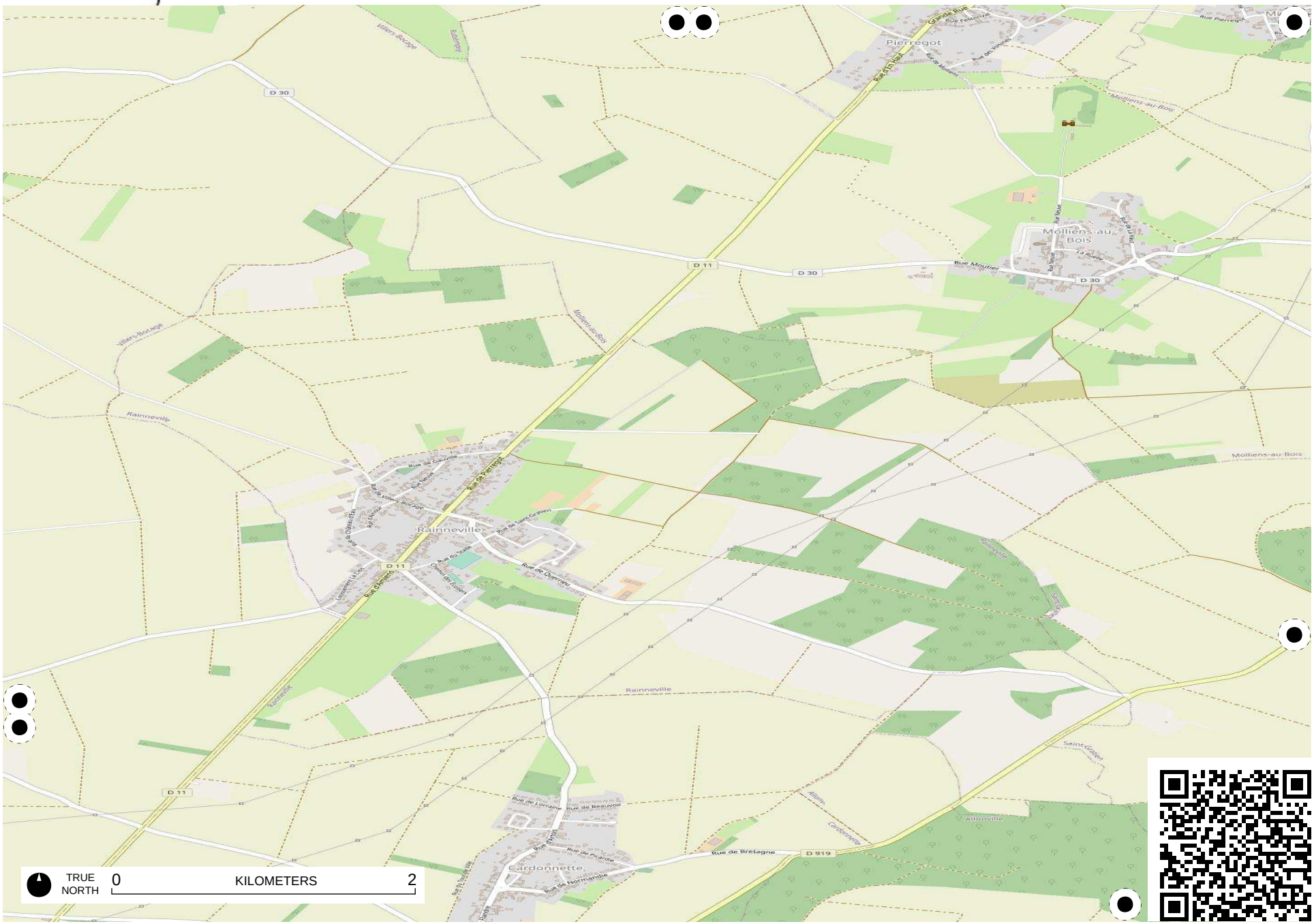

Field Papers

Avenue verte

http://fieldpapers.org/atlases/4s7ypptl/B24

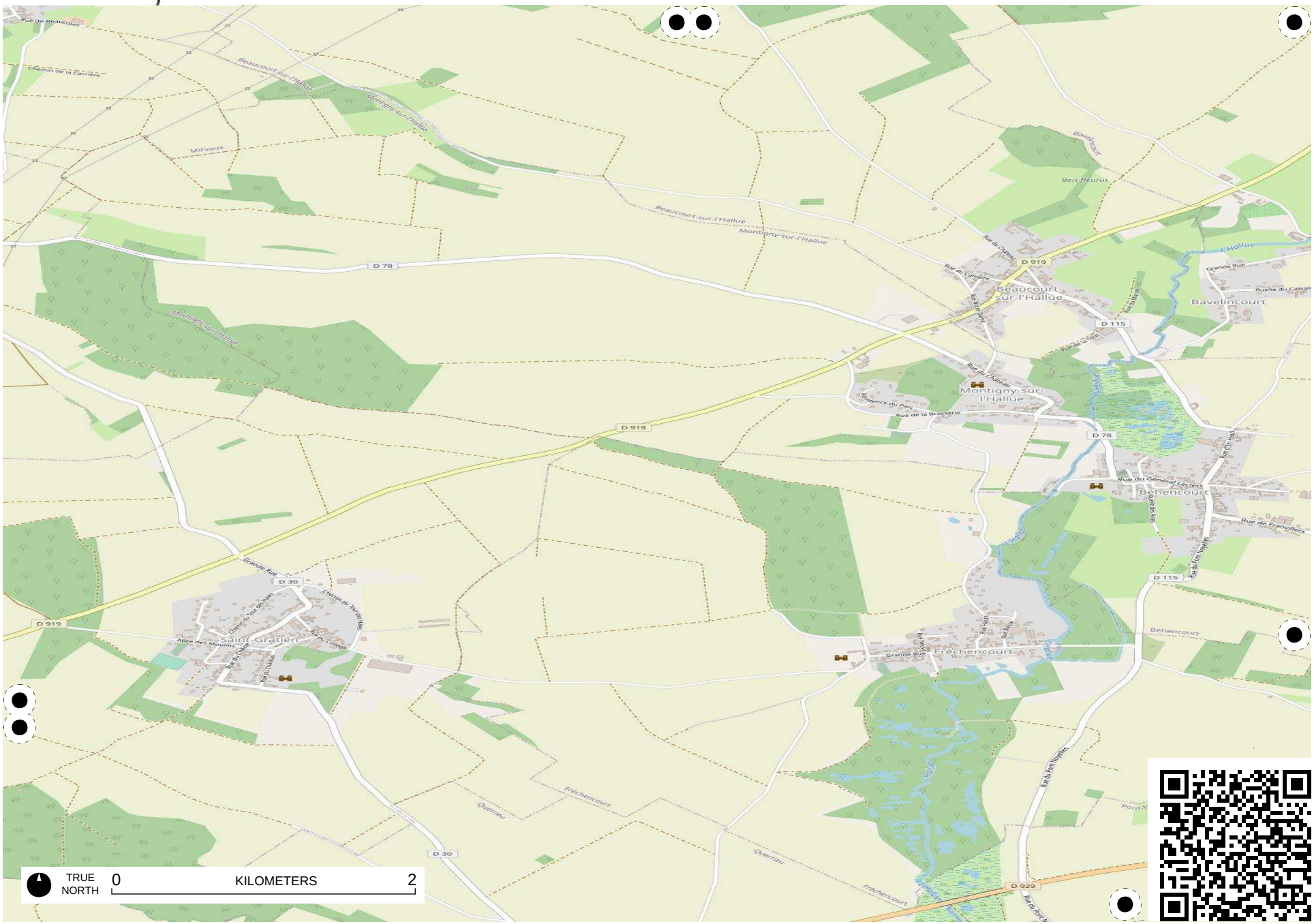

Field Papers

Avenue verte

http://fieldpapers.org/atlases/4s7ypptl/B25



Field Papers

Avenue verte

http://fieldpapers.org/atlases/4s7ypptl/B3

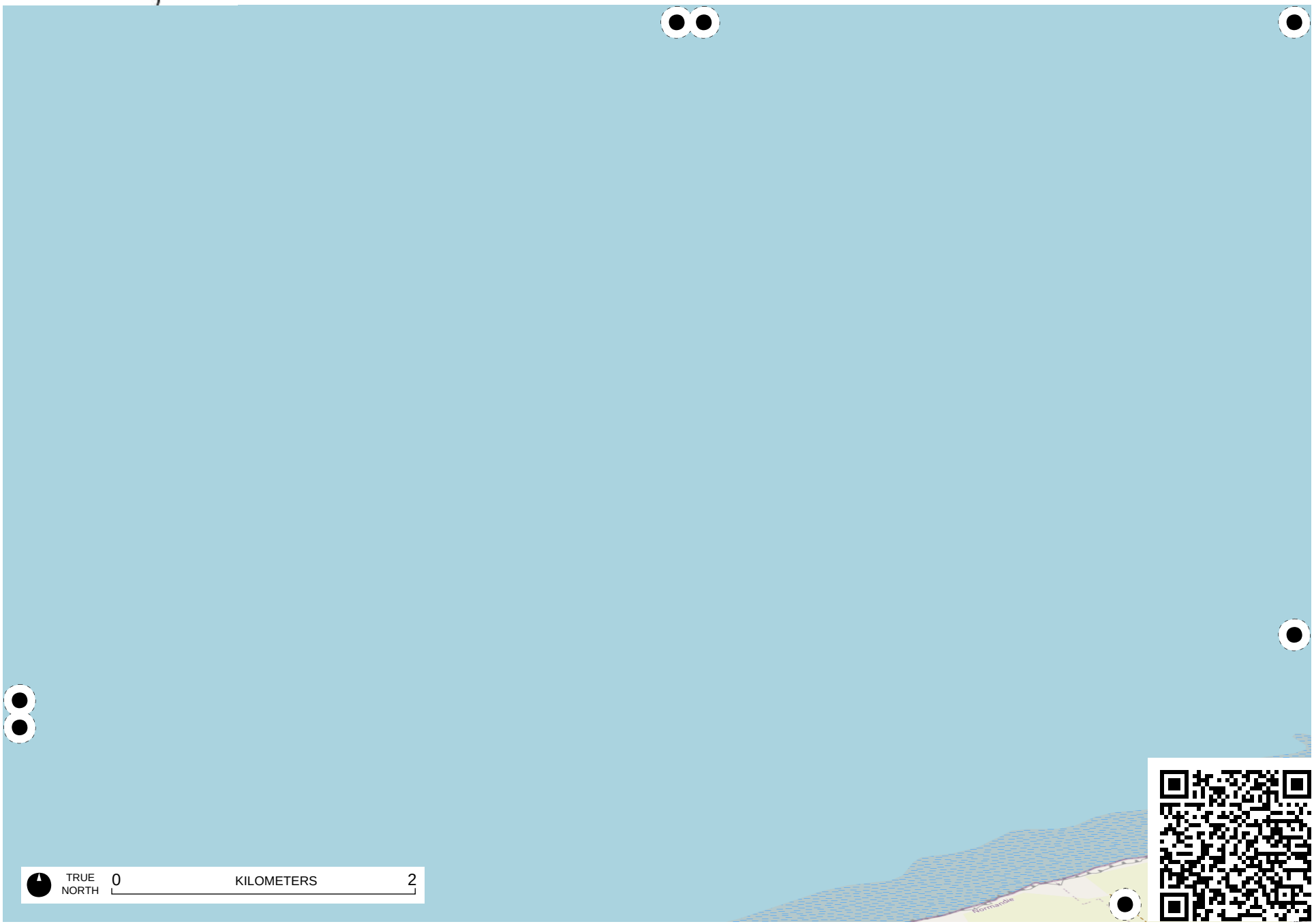

Field Papers

Avenue verte

http://fieldpapers.org/atlases/4s7ypptl/B4

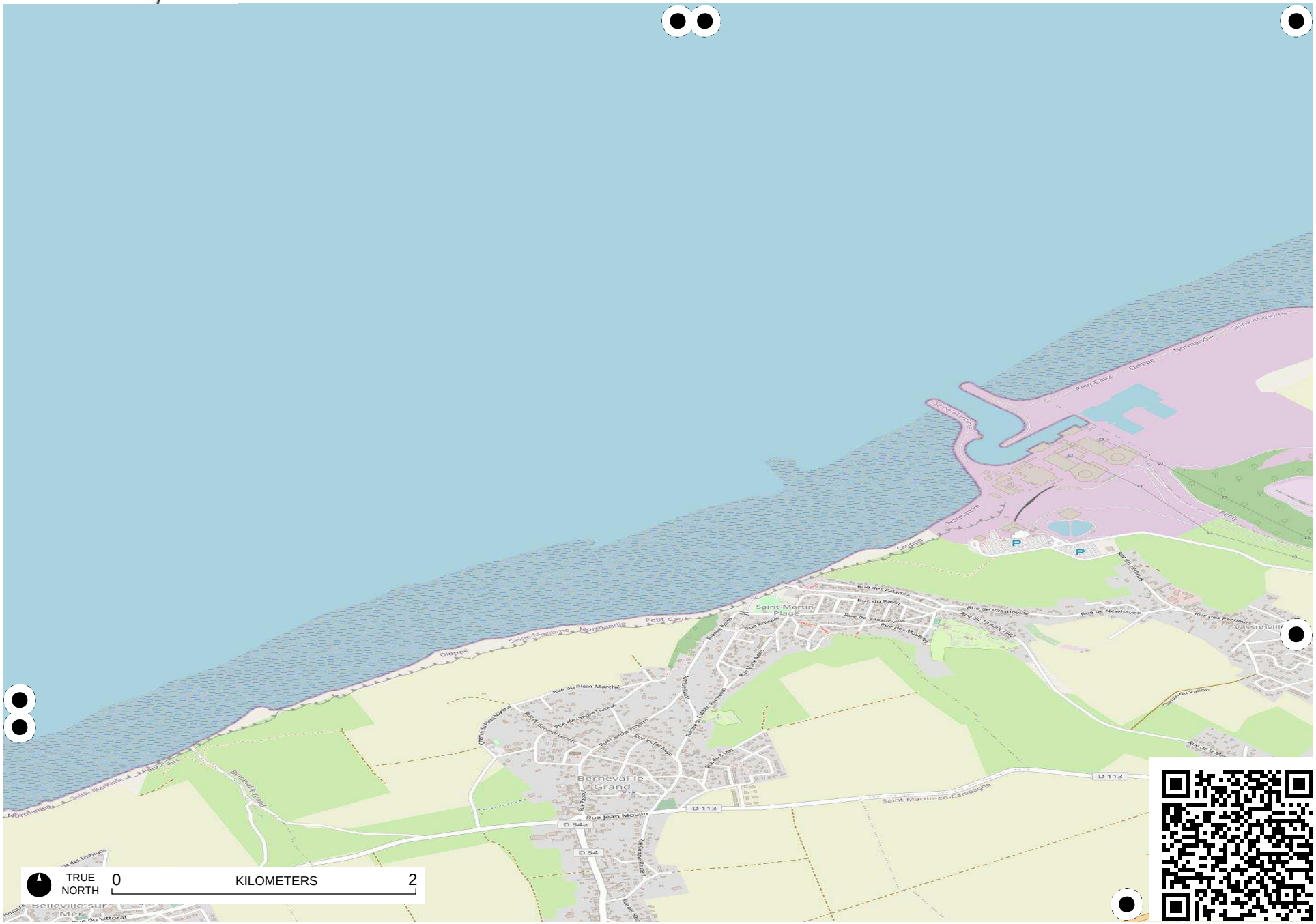

Field Papers

Avenue verte

http://fieldpapers.org/atlases/4s7ypptl/B5



Field Papers

Avenue verte

http://fieldpapers.org/atlases/4s7ypptl/B6

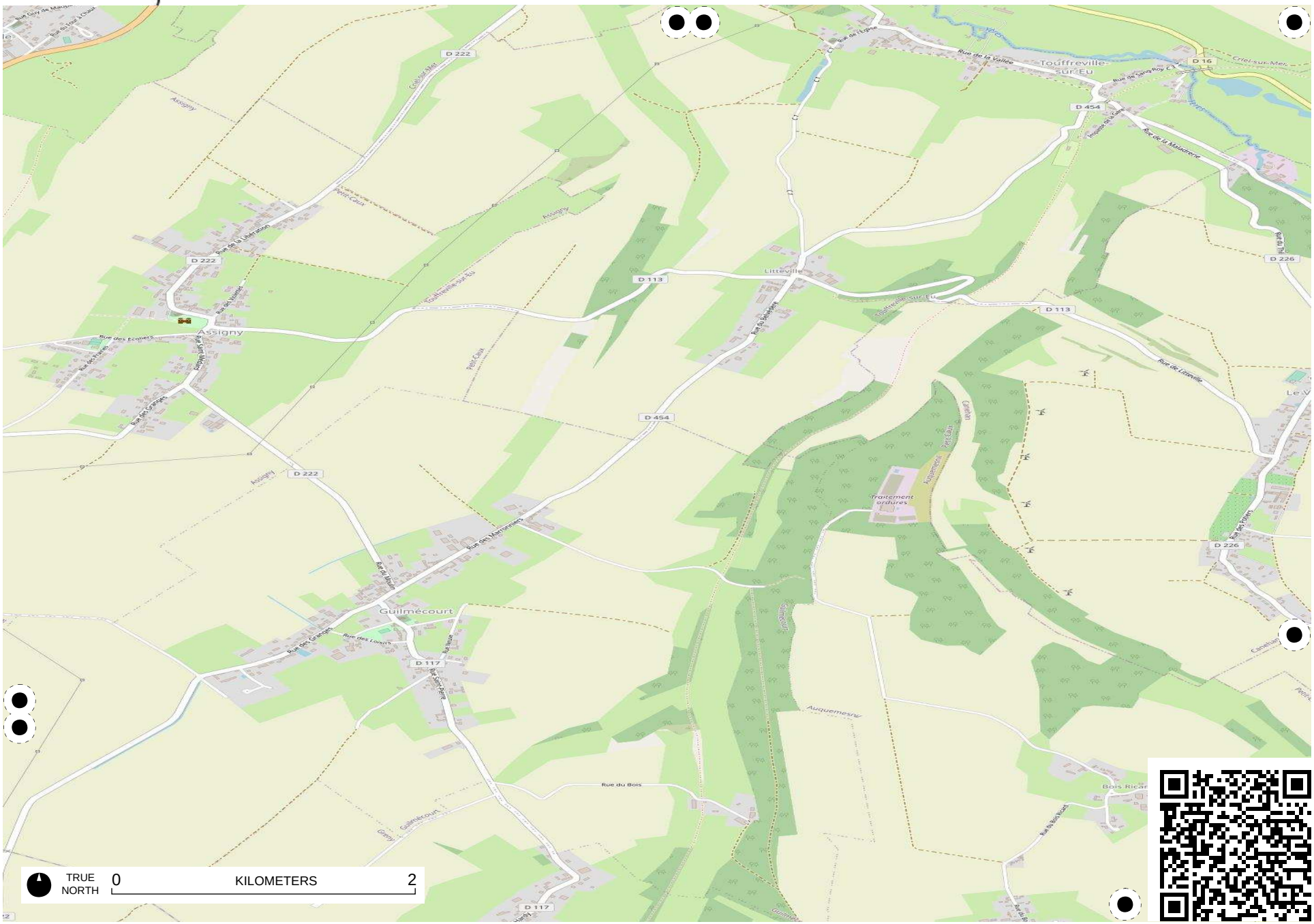

Field Papers

Avenue verte

http://fieldpapers.org/atlases/4s7ypptl/B7



Field Papers

Avenue verte

http://fieldpapers.org/atlases/4s7ypptl/B8

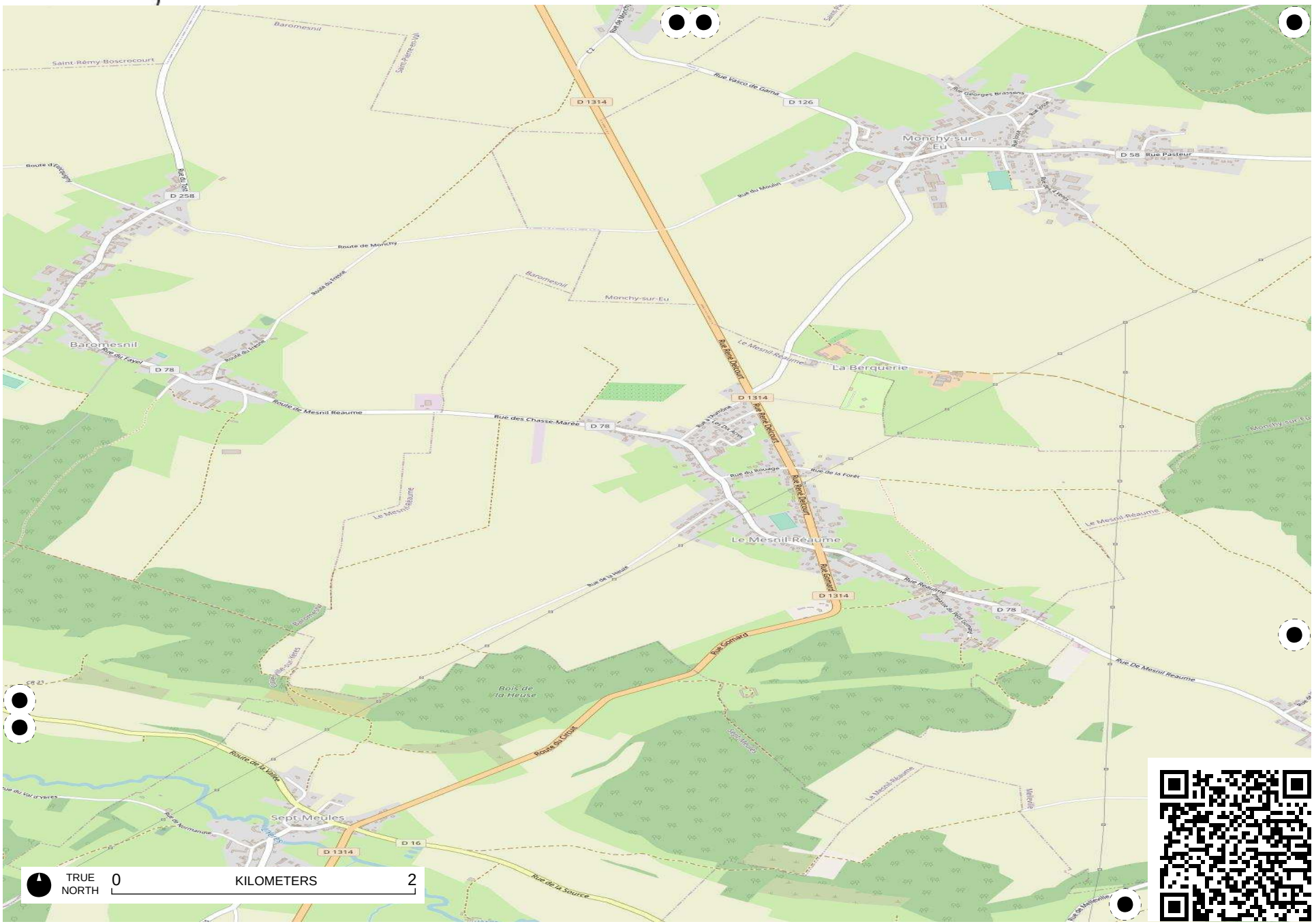

Field Papers

Avenue verte

http://fieldpapers.org/atlases/4s7ypptl/B9

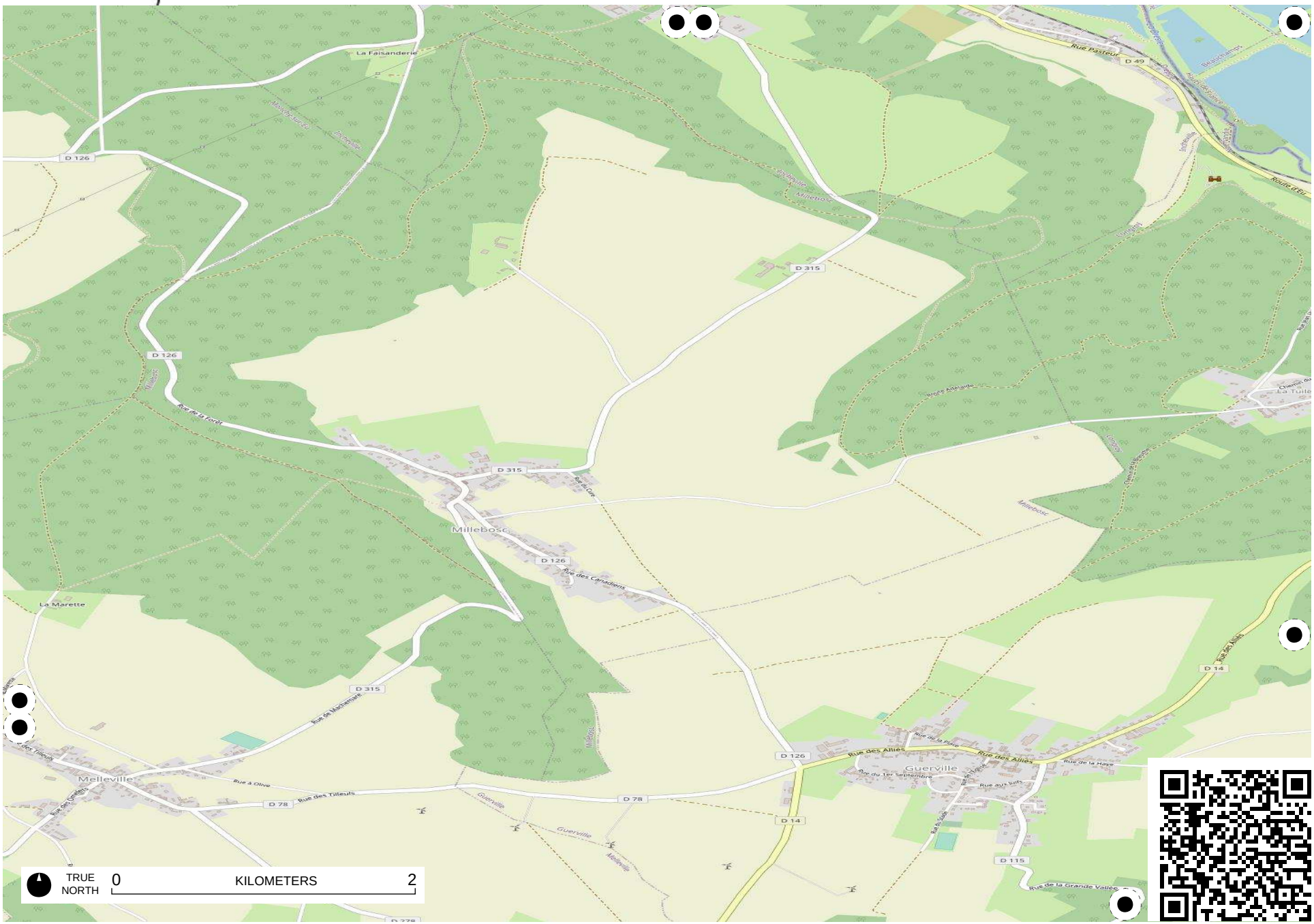

Field Papers

Avenue verte

http://fieldpapers.org/atlases/4s7ypptl/C1

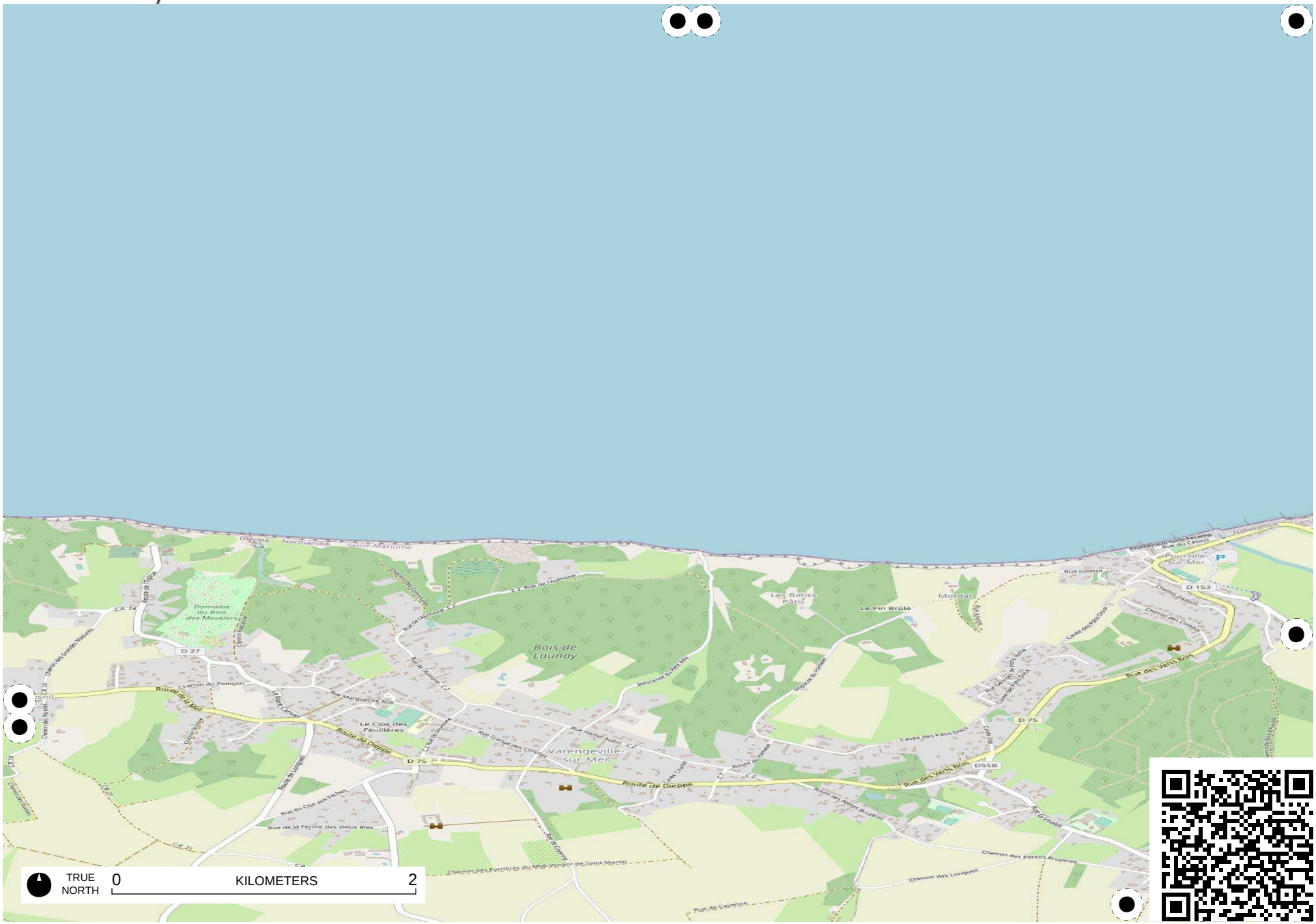

Field Papers

Avenue verte

http://fieldpapers.org/atlases/4s7ypptl/C10

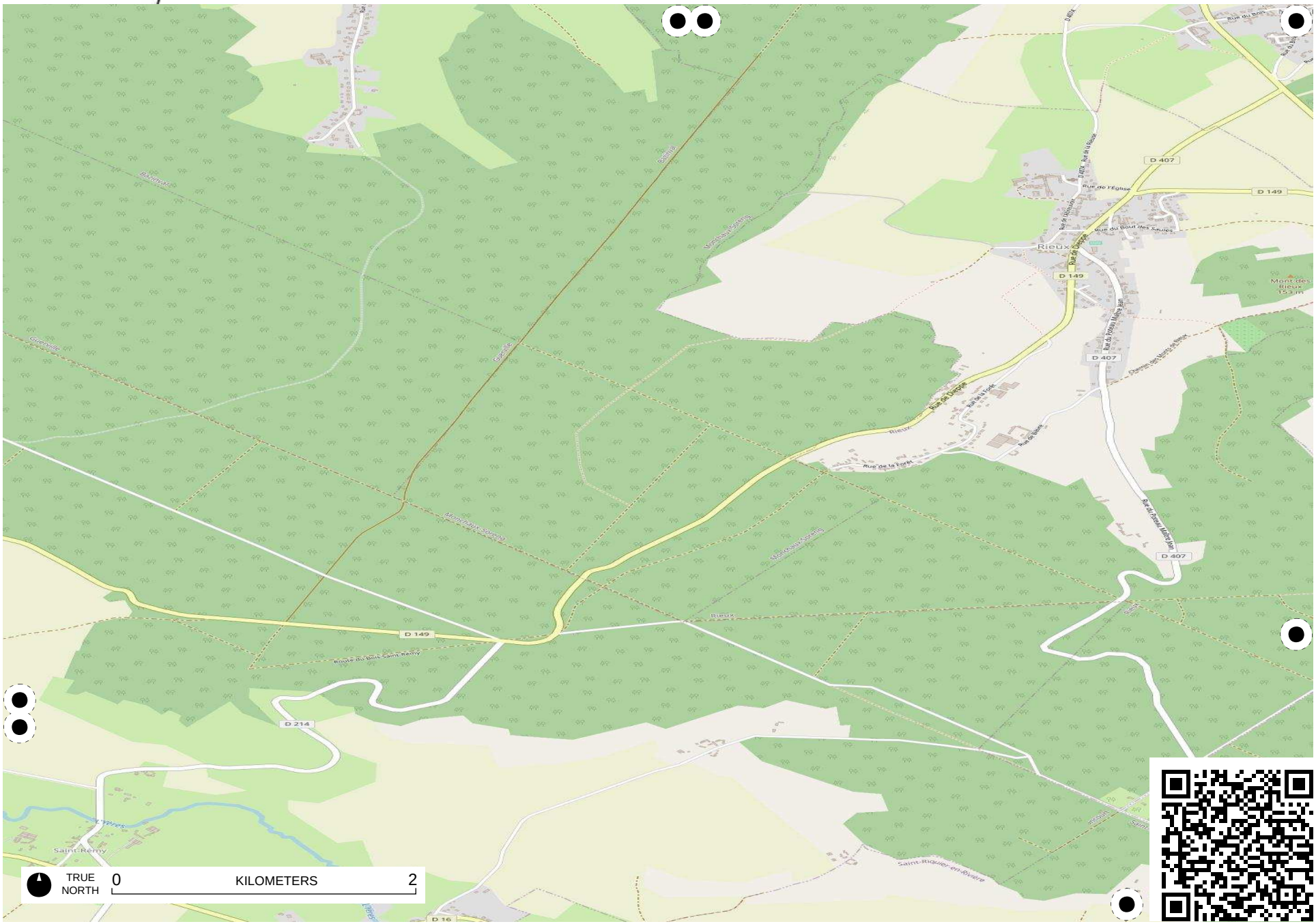

Field Papers

Avenue verte

http://fieldpapers.org/atlases/4s7ypptl/C11

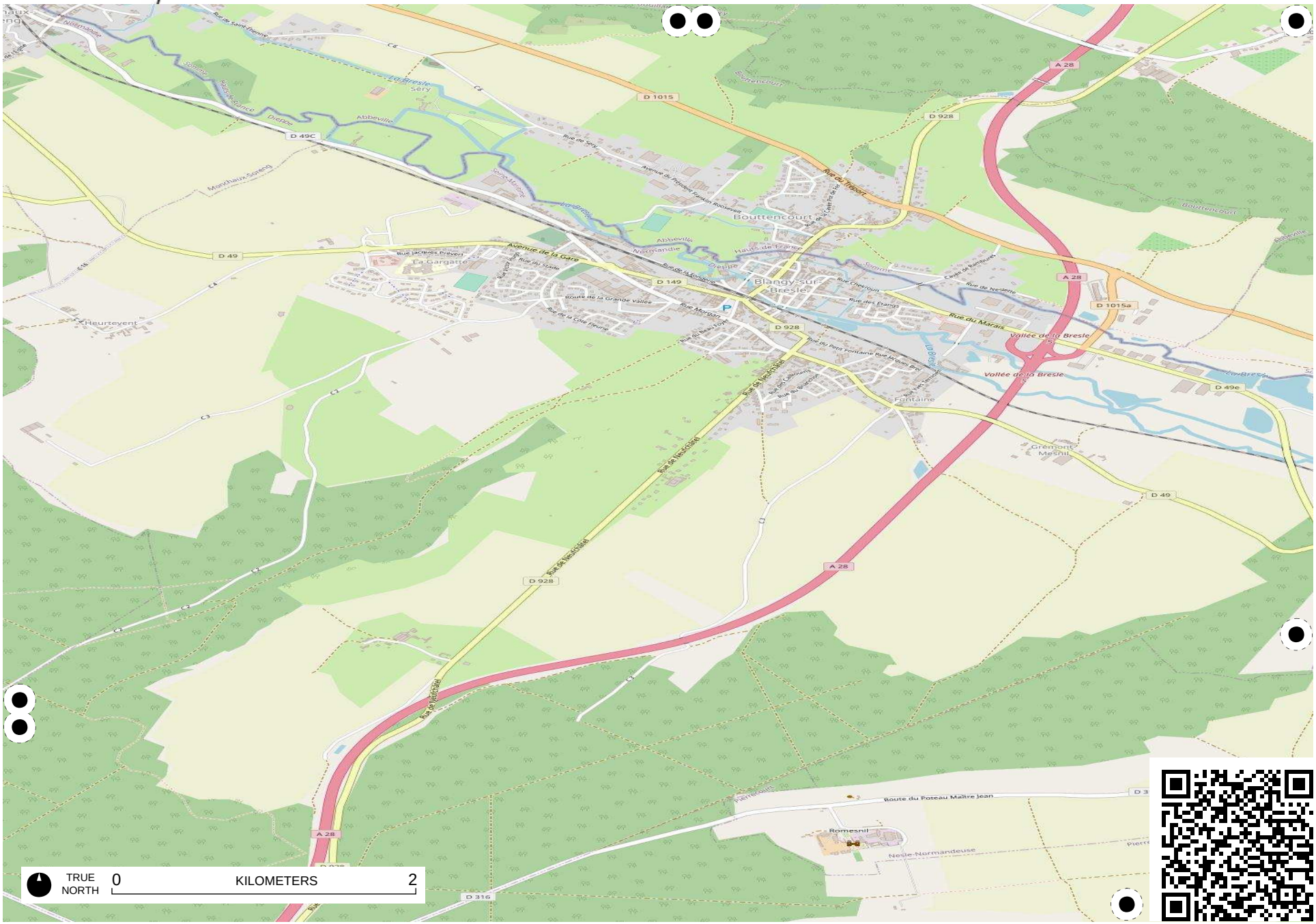

Field Papers

Avenue verte

http://fieldpapers.org/atlases/4s7ypptl/C12

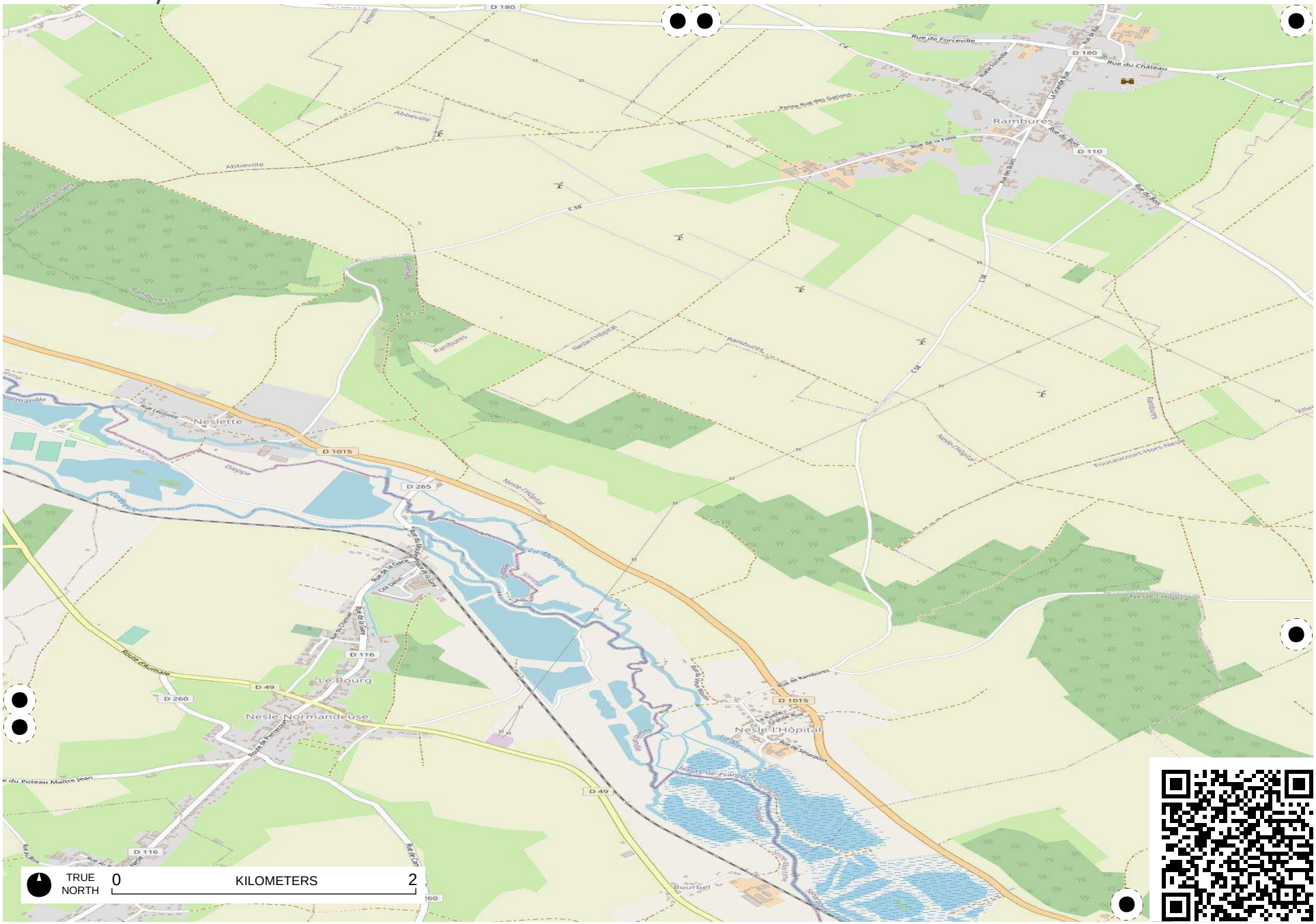
D 180
Rue de Forceville
D 180
Rue du Château
Petite Rue des Oiglons
Abbeville
Rue de la Folie
Rambures
D 110
Rue du Bois
C 59
C 58
Neslette
D 1015
Rue Légonie
Diepple
D 265
Nesle-l'Hôpital
Fouencamps
Fouencamps
Fouencamps

Field Papers

Avenue verte

http://fieldpapers.org/atlases/4s7ypptl/C13

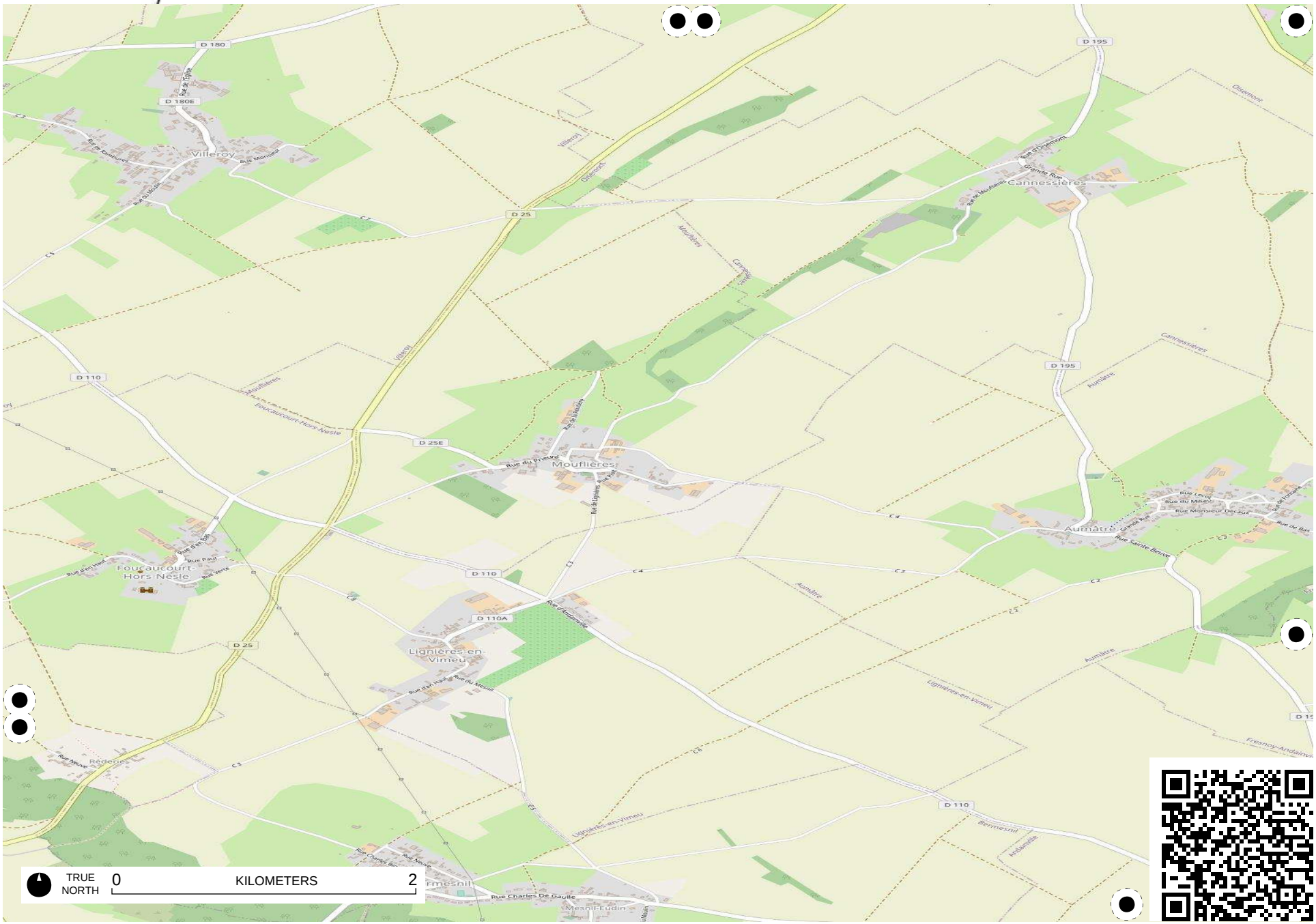

Field Papers

Avenue verte

http://fieldpapers.org/atlases/4s7ypptl/C14

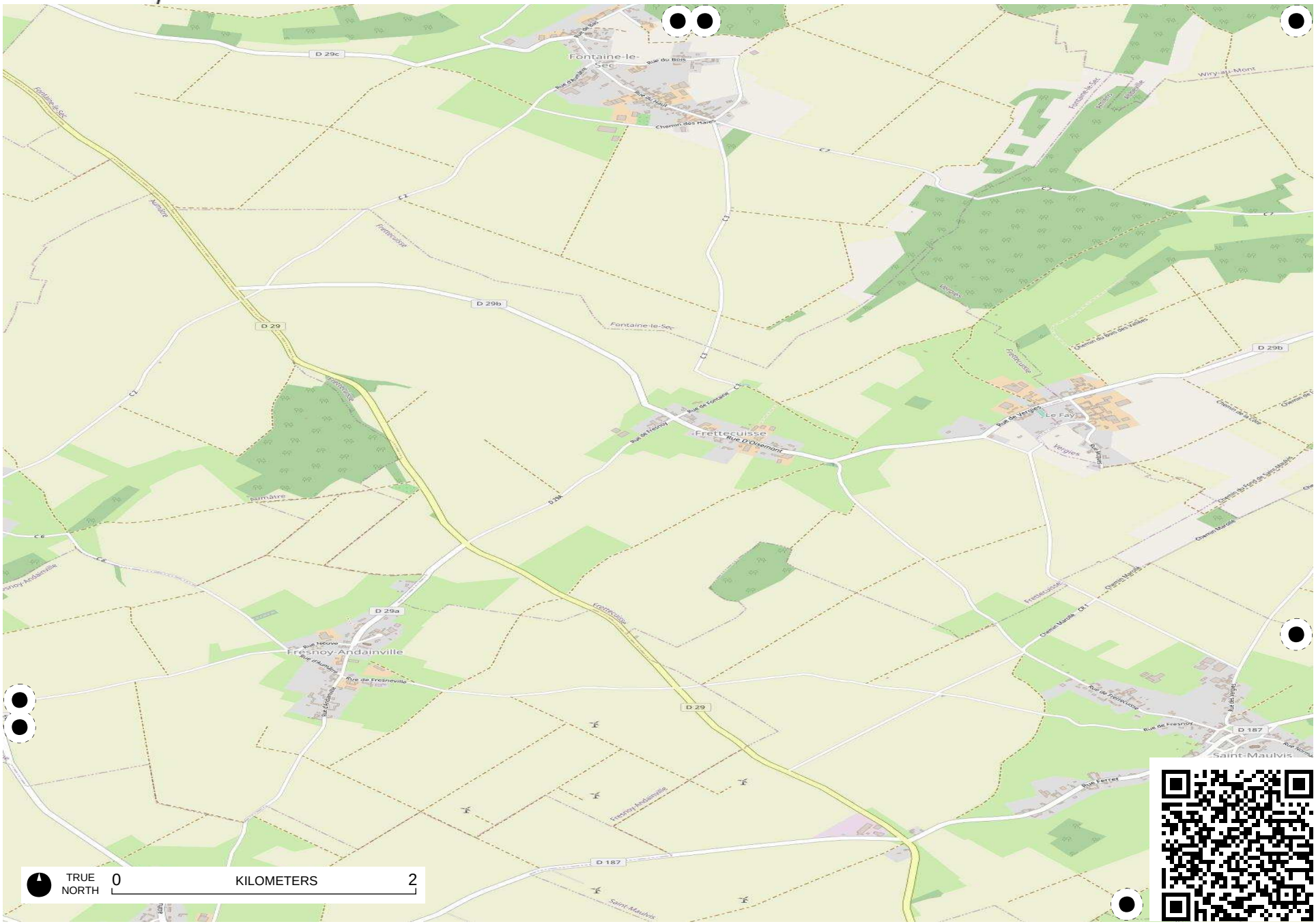

Field Papers

Avenue verte

http://fieldpapers.org/atlases/4s7ypptl/C15



Field Papers

Avenue verte

http://fieldpapers.org/atlases/4s7ypptl/C16

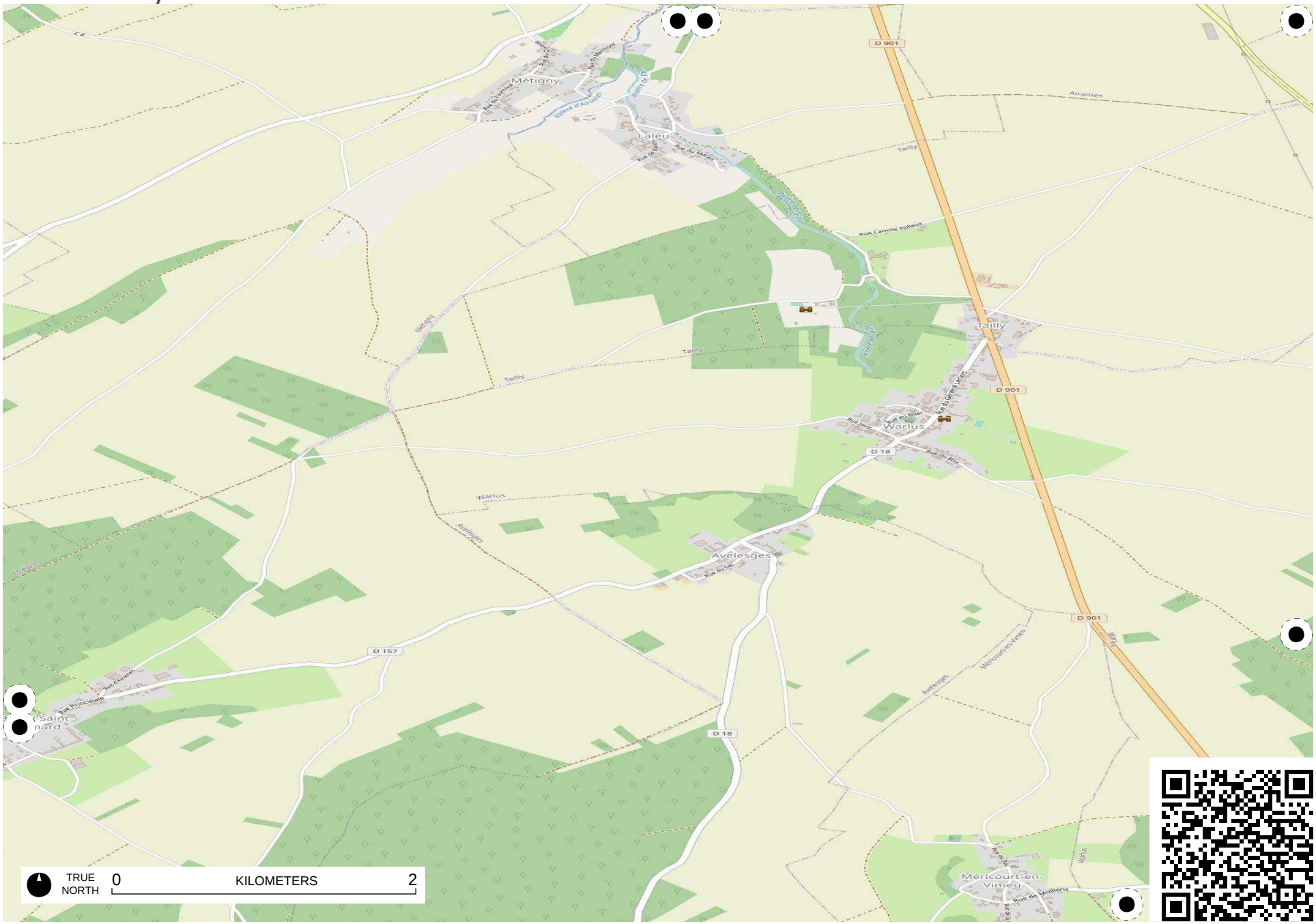

Field Papers

Avenue verte

http://fieldpapers.org/atlases/4s7ypptl/C17

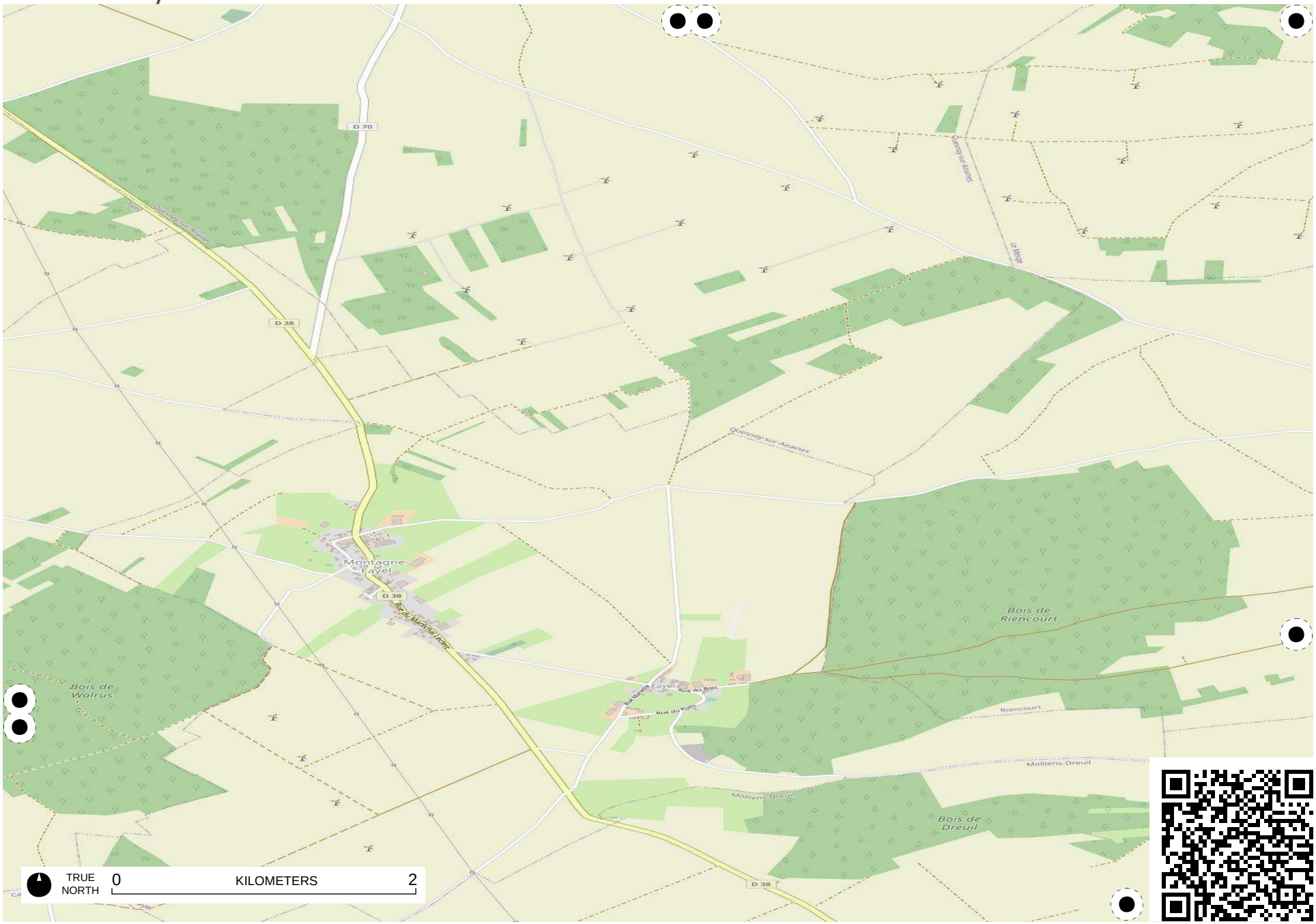

Field Papers

Avenue verte

http://fieldpapers.org/atlases/4s7ypptl/C18

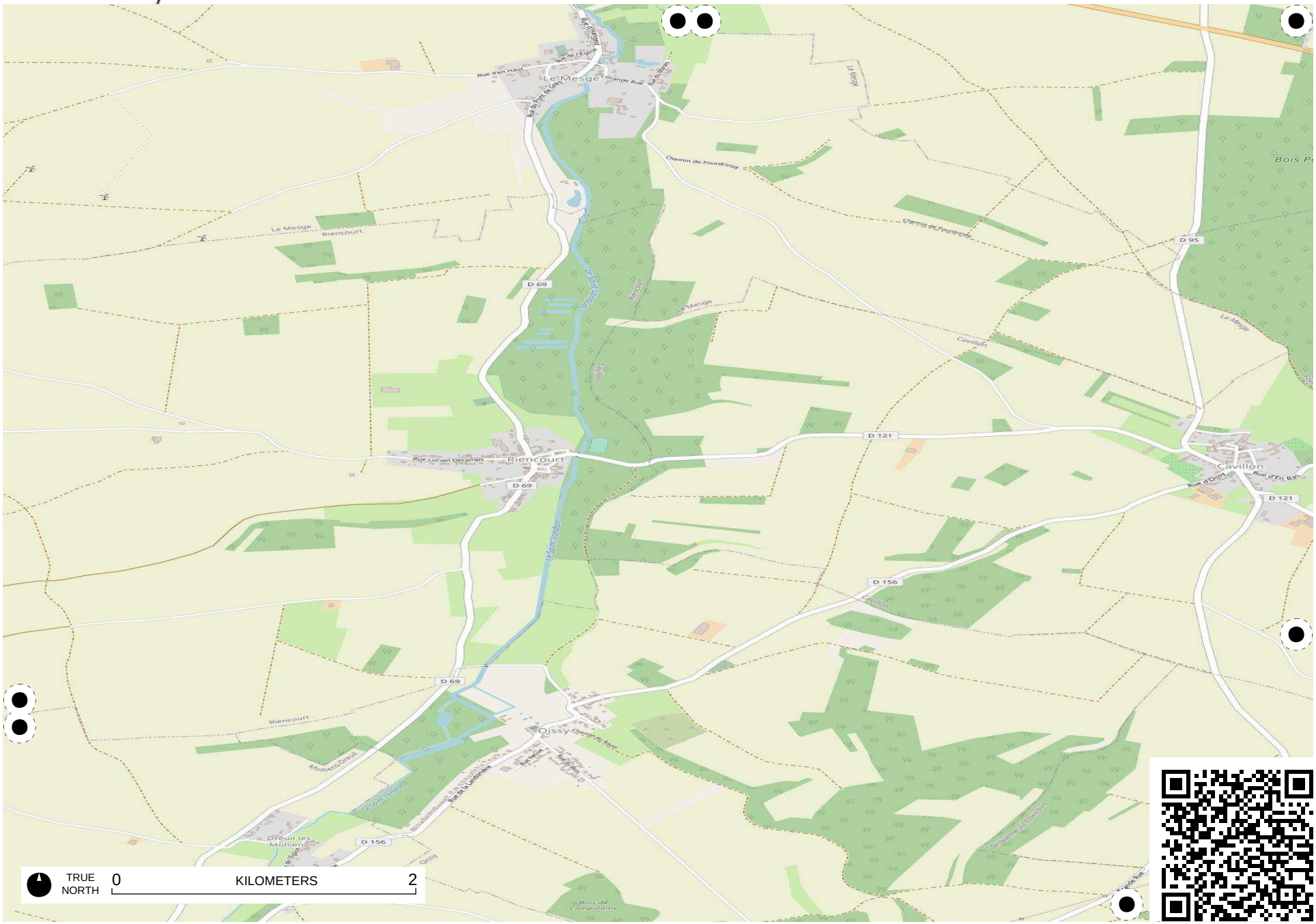

Field Papers

Avenue verte

http://fieldpapers.org/atlases/4s7ypptl/C19

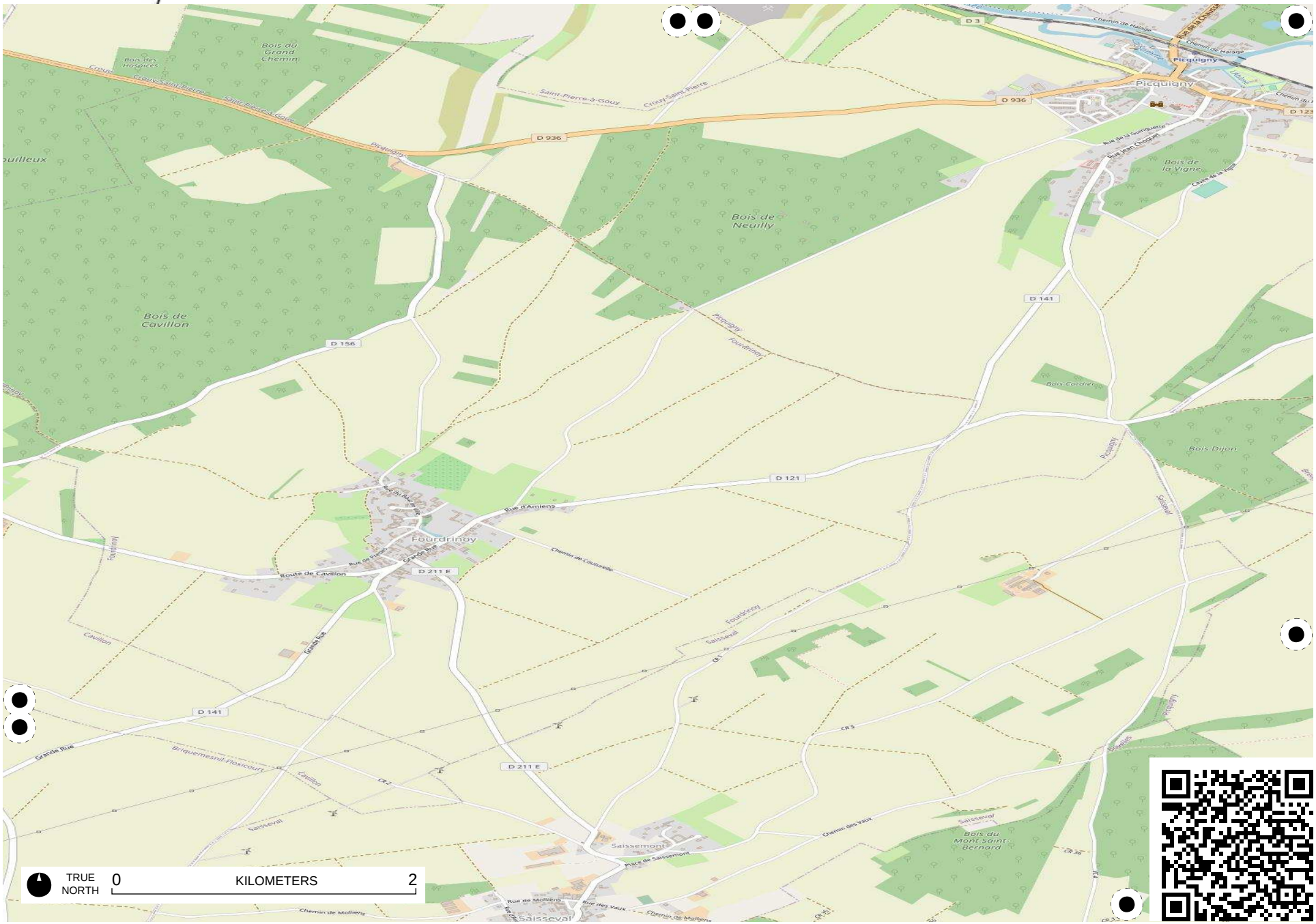

Field Papers

Avenue verte

http://fieldpapers.org/atlases/4s7ypptl/C2


TRUE NORTH
0
KILOMETERS
2
Dieppe
Route de Pourville
Route des Falaises
Boulevard Maréchal Foch
Boulevard de Verdun
Quai Henri IV
Quai Duquesne
Rue Desmarets
Avenue Gambetta
Avenue de la République
Avenue de Bréauté
Chemin de la Cité
Route du Petit Appeville
Avenue des Canadiens
Rue du Général Chanzy
Rue du Commandant Caseau
Rue Emile Lebon
Rue Alphonse Gobert
Rue Caroline
Rue de Janval
Rue Jacques Duchesne
Rue Jean Jaurès
Rue de la Mer
Rue de Caen
Rue de la Barre
Rue de la Halle au Blé
Rue de la Chapelle
Rue de la Fontaine
Rue de la Cavée
Rue de la Corderie
Rue de la Gare
Rue de la Poterie
Rue de la Vieille
Rue de la Vigne
Rue de la Wigne
Rue de la Wigne
Rue de la W

Field Papers

Avenue verte

http://fieldpapers.org/atlases/4s7ypptl/C20



Field Papers

Avenue verte

http://fieldpapers.org/atlases/4s7ypptl/C21



Field Papers

Avenue verte

http://fieldpapers.org/atlases/4s7ypptl/C22

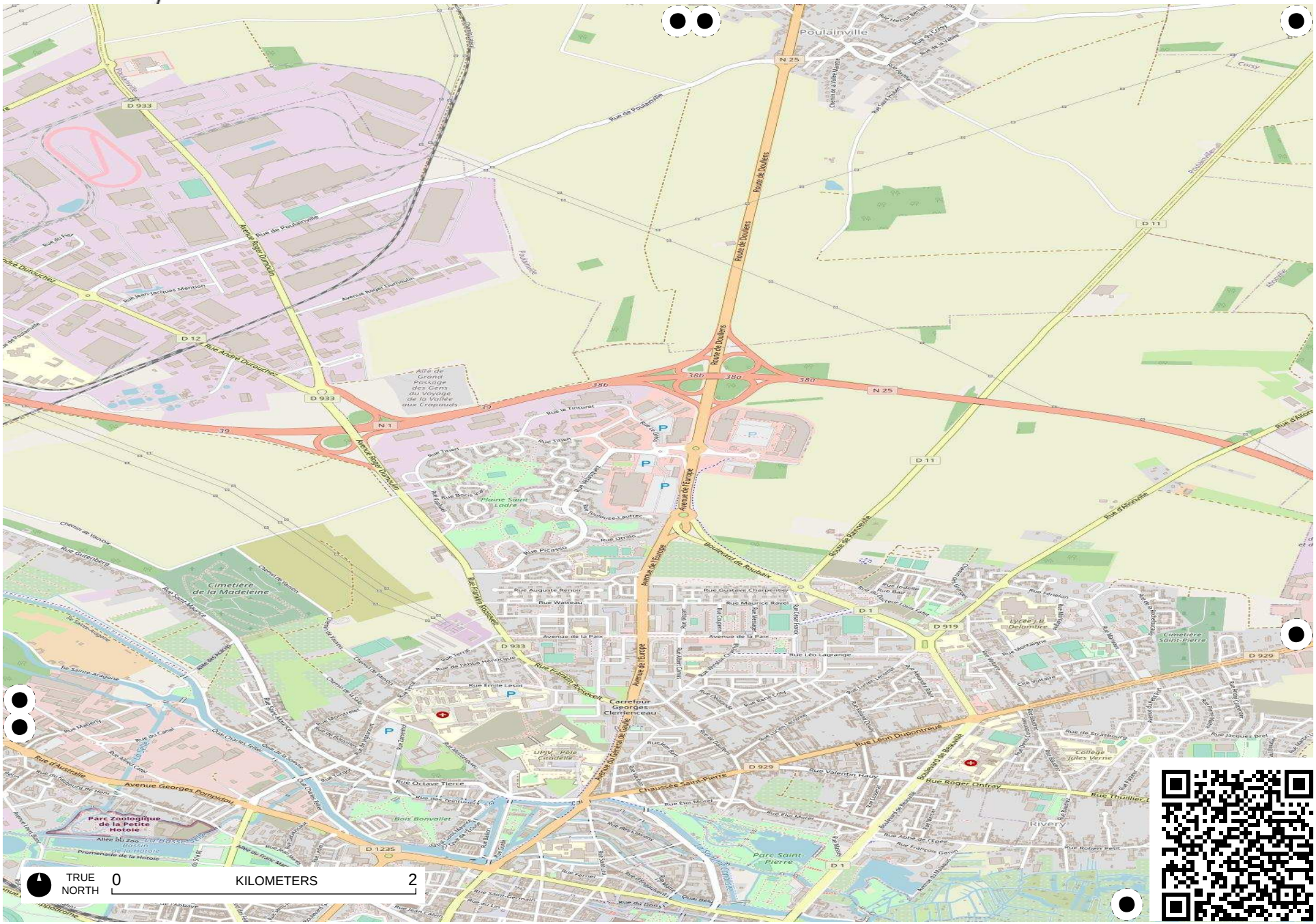

Field Papers

Avenue verte

http://fieldpapers.org/atlases/4s7ypptl/C23

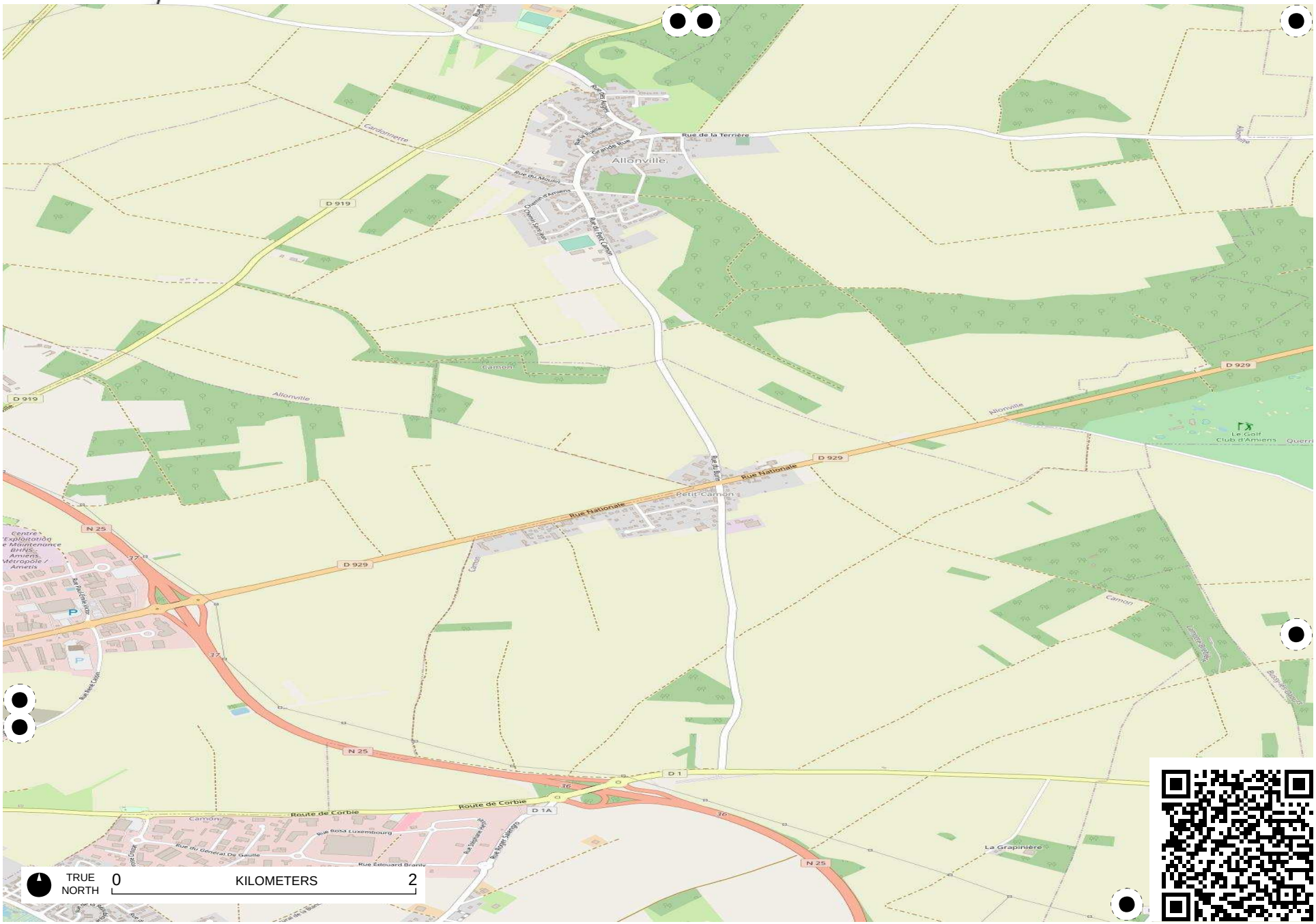

Field Papers

Avenue verte

http://fieldpapers.org/atlases/4s7ypptl/C24

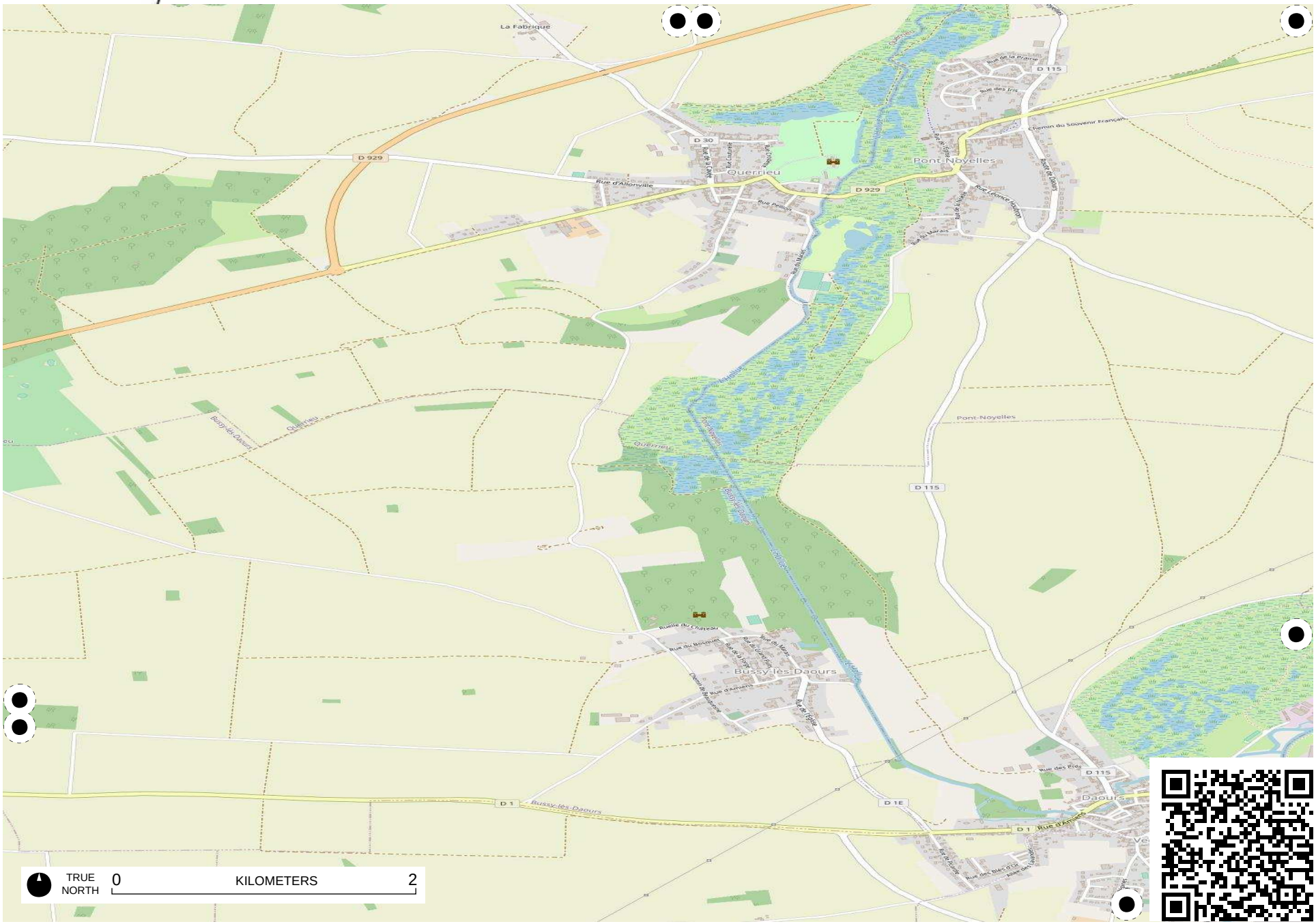

Field Papers

Avenue verte

http://fieldpapers.org/atlases/4s7ypptl/C25



Field Papers

Avenue verte

http://fieldpapers.org/atlases/4s7ypptl/C3

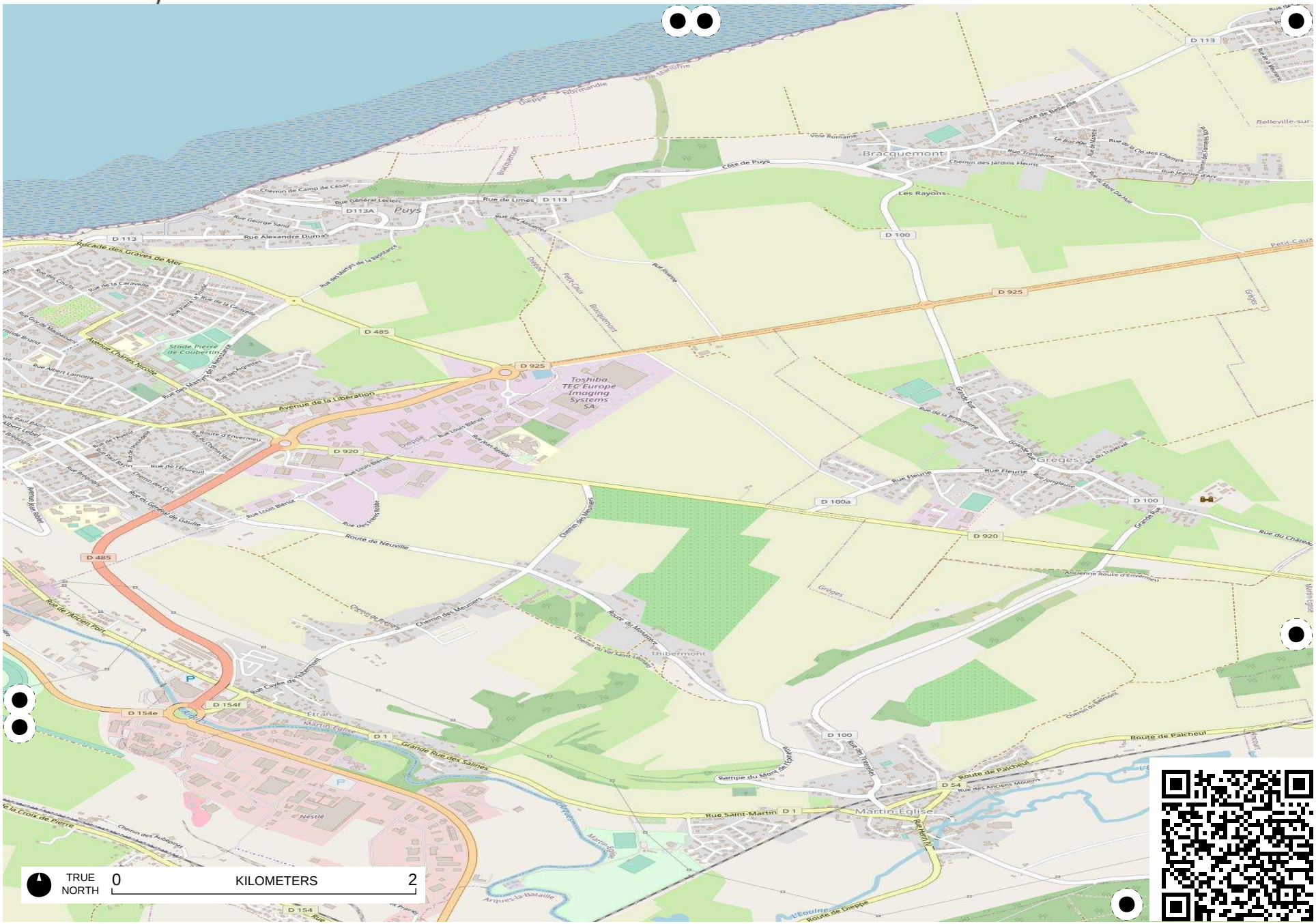

Field Papers

Avenue verte

http://fieldpapers.org/atlases/4s7ypptl/C4



Field Papers

Avenue verte

http://fieldpapers.org/atlases/4s7ypptl/C5

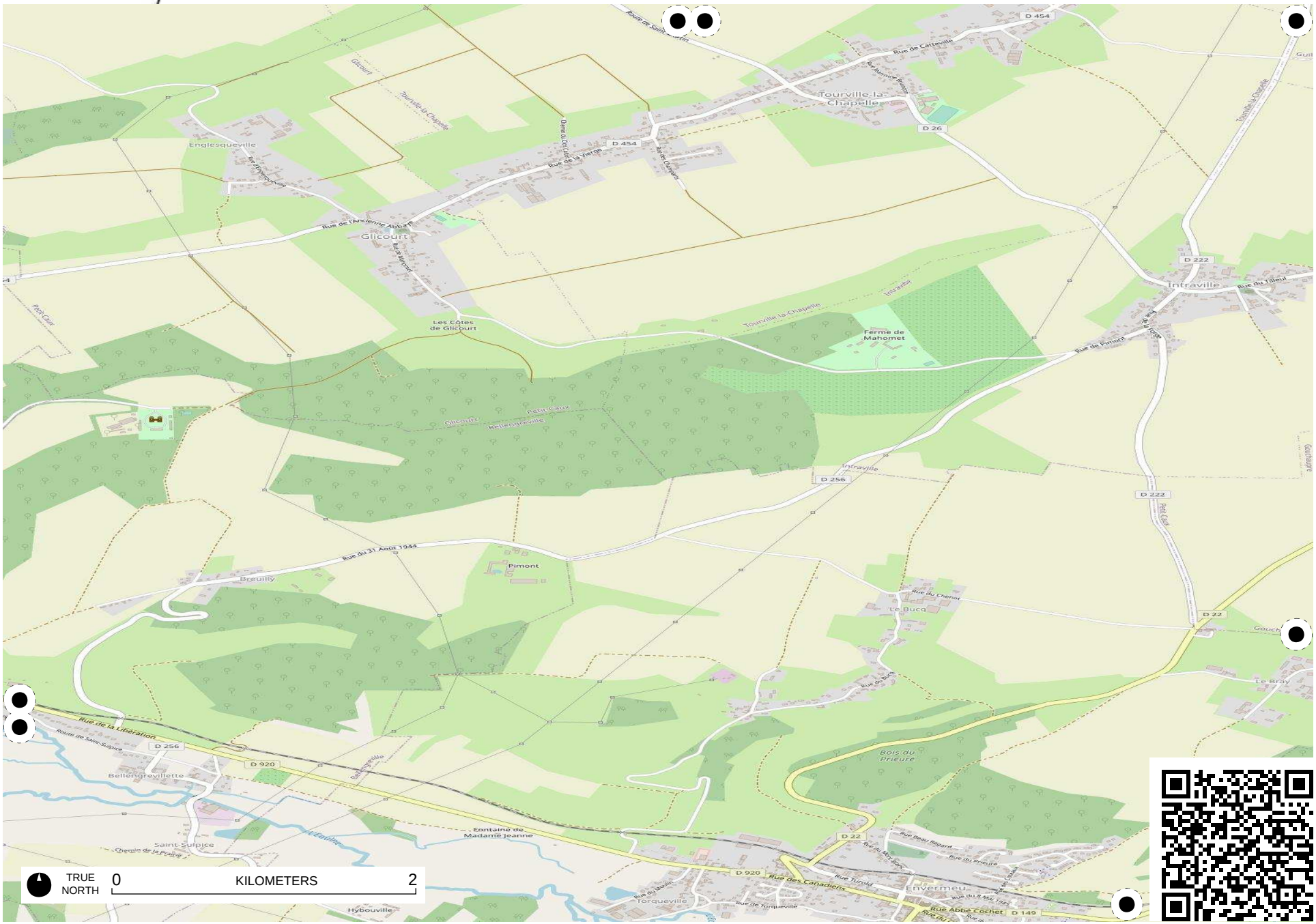

Field Papers

Avenue verte

http://fieldpapers.org/atlases/4s7ypptl/C6

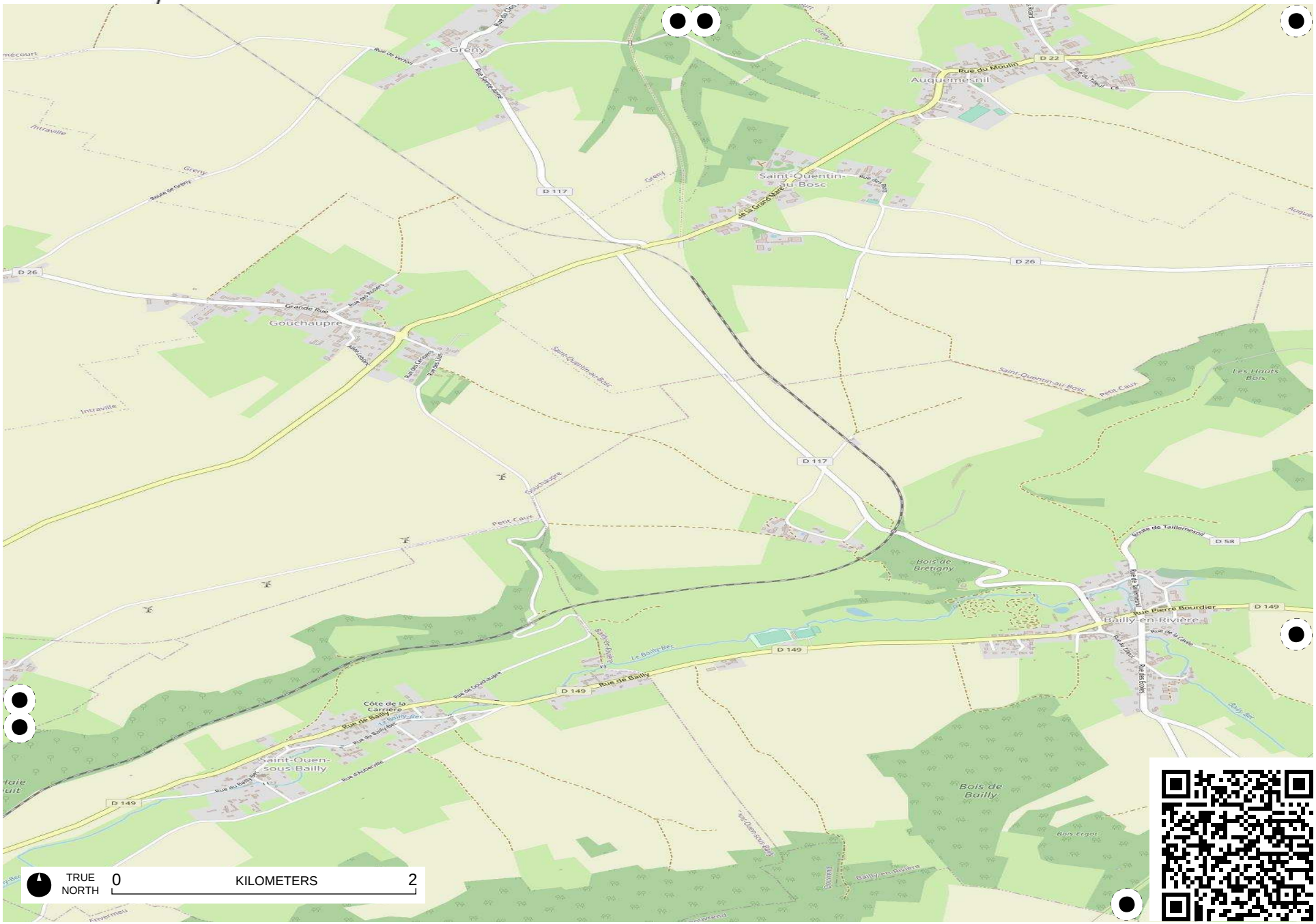

Field Papers

Avenue verte

http://fieldpapers.org/atlases/4s7ypptl/C7

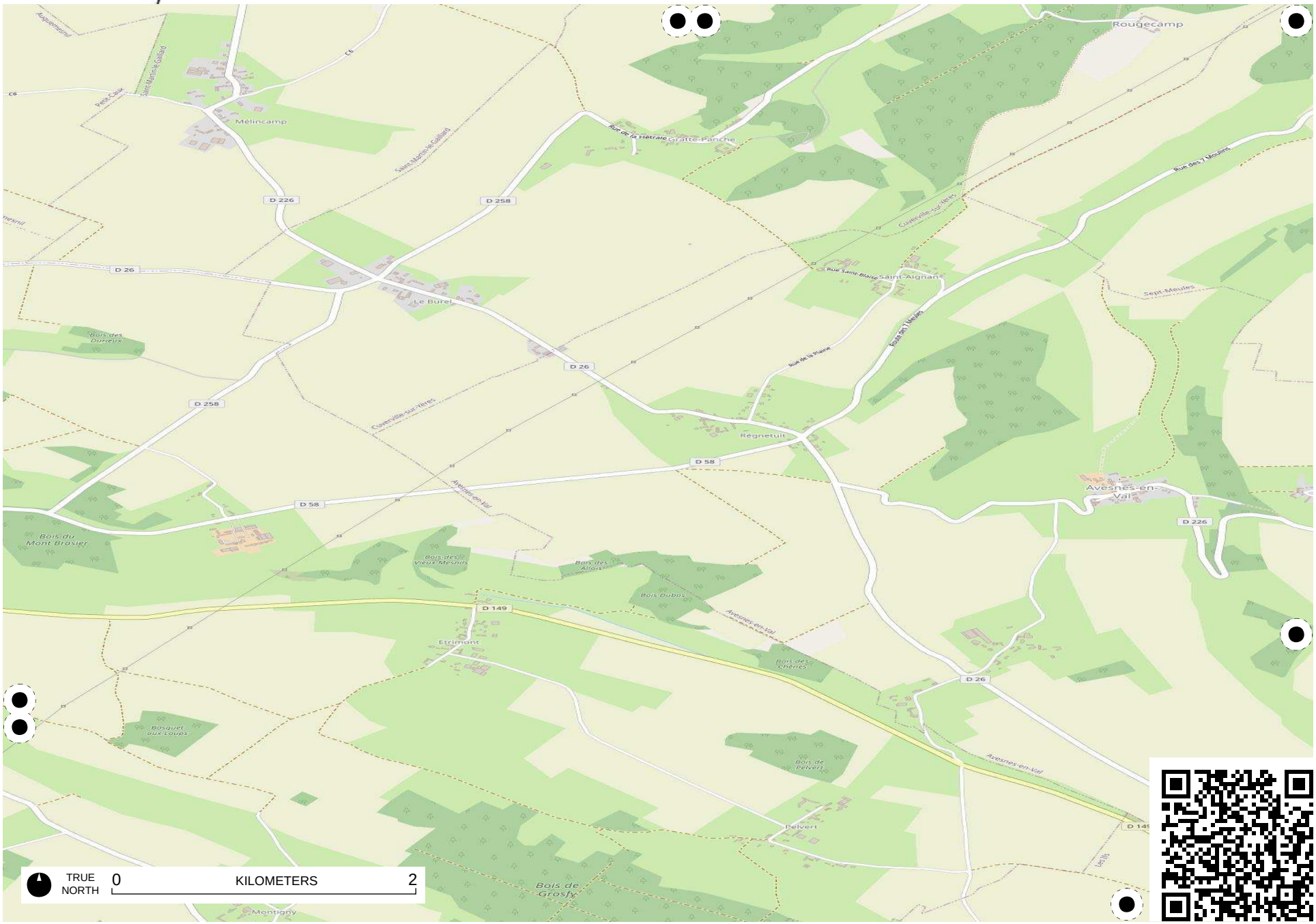

Field Papers

Avenue verte

http://fieldpapers.org/atlases/4s7ypptl/C8

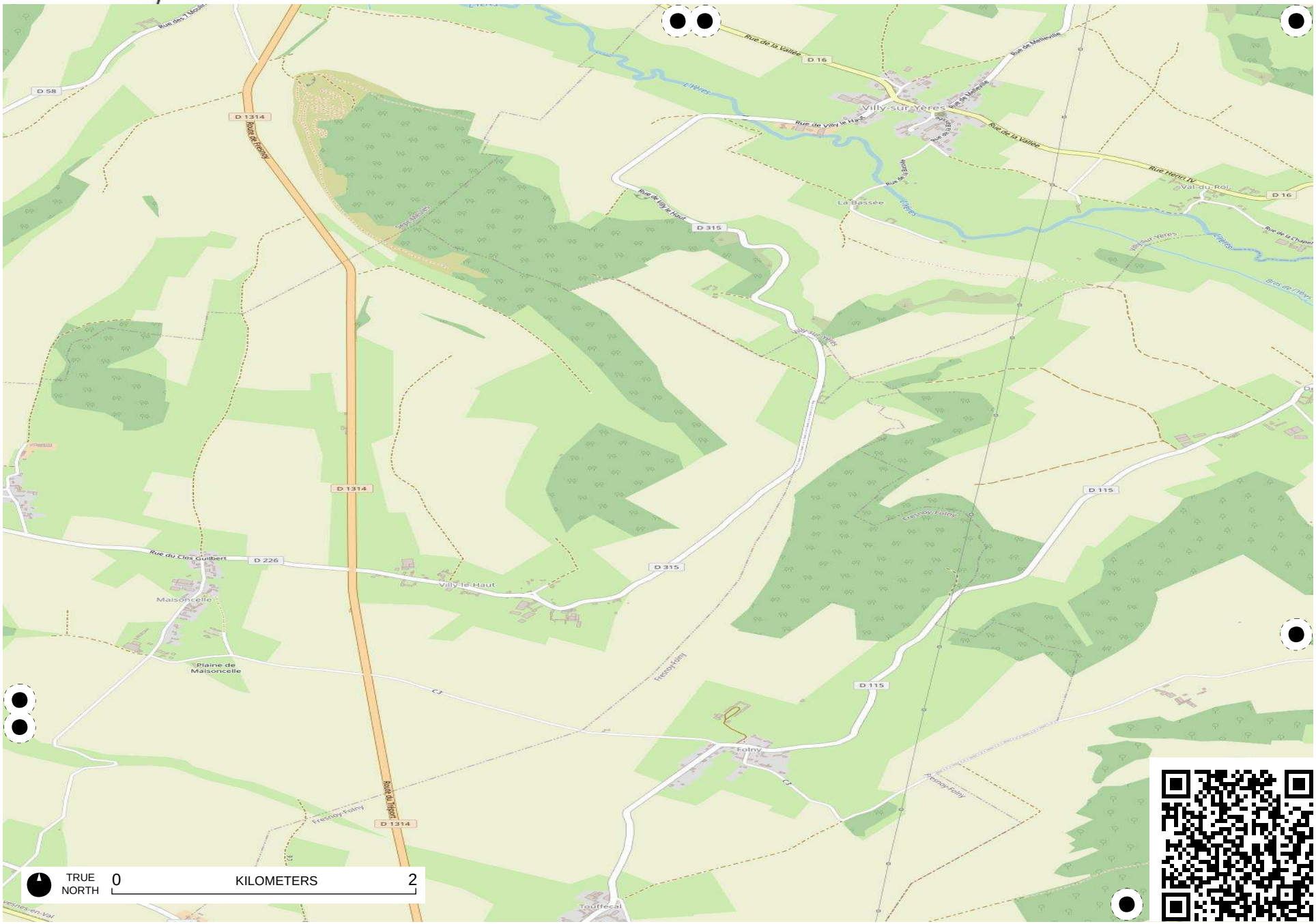

Field Papers

Avenue verte

http://fieldpapers.org/atlases/4s7ypptl/C9



Field Papers

Avenue verte

http://fieldpapers.org/atlases/4s7ypptl/D1

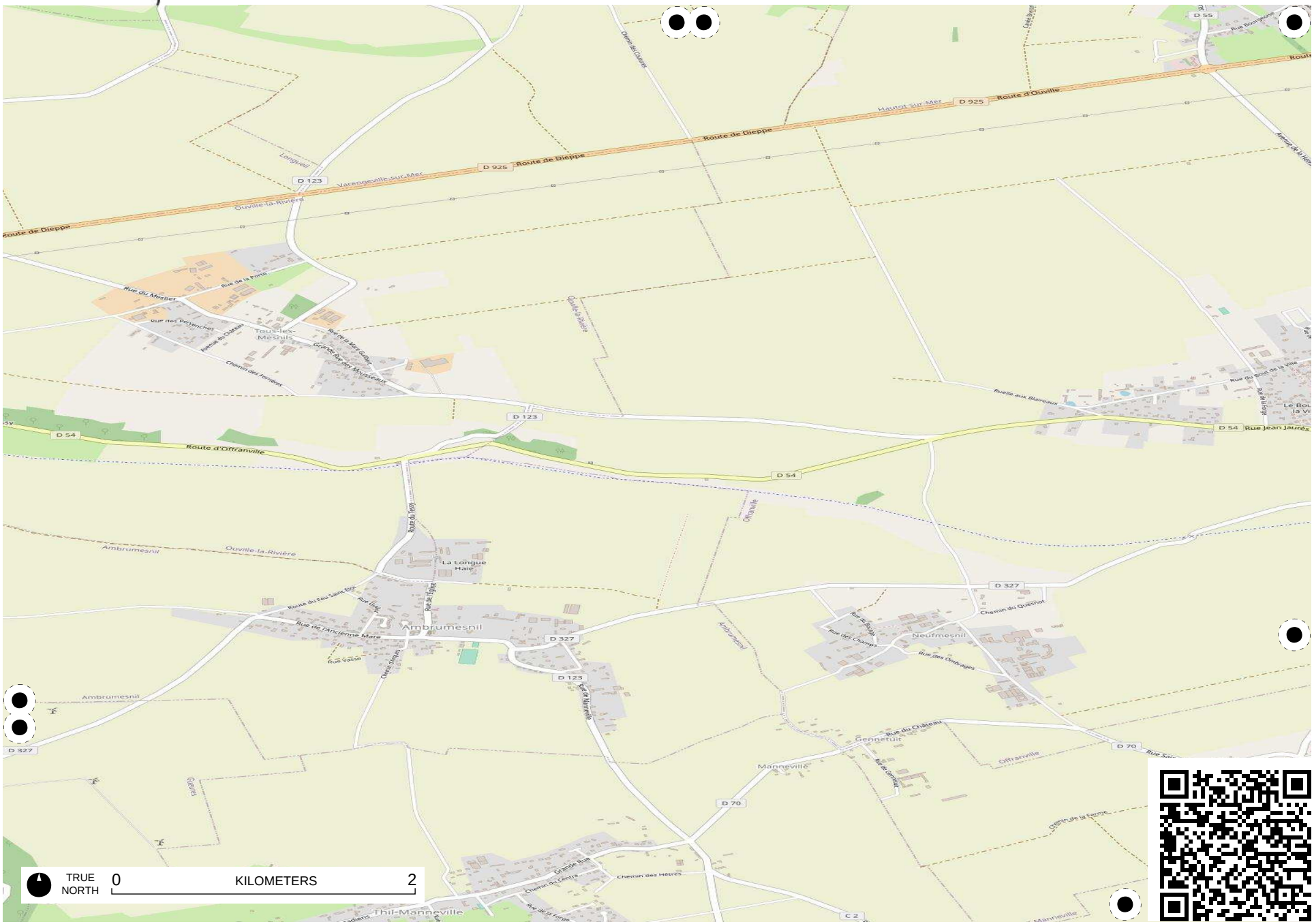

Field Papers

Avenue verte

http://fieldpapers.org/atlases/4s7ypptl/D10

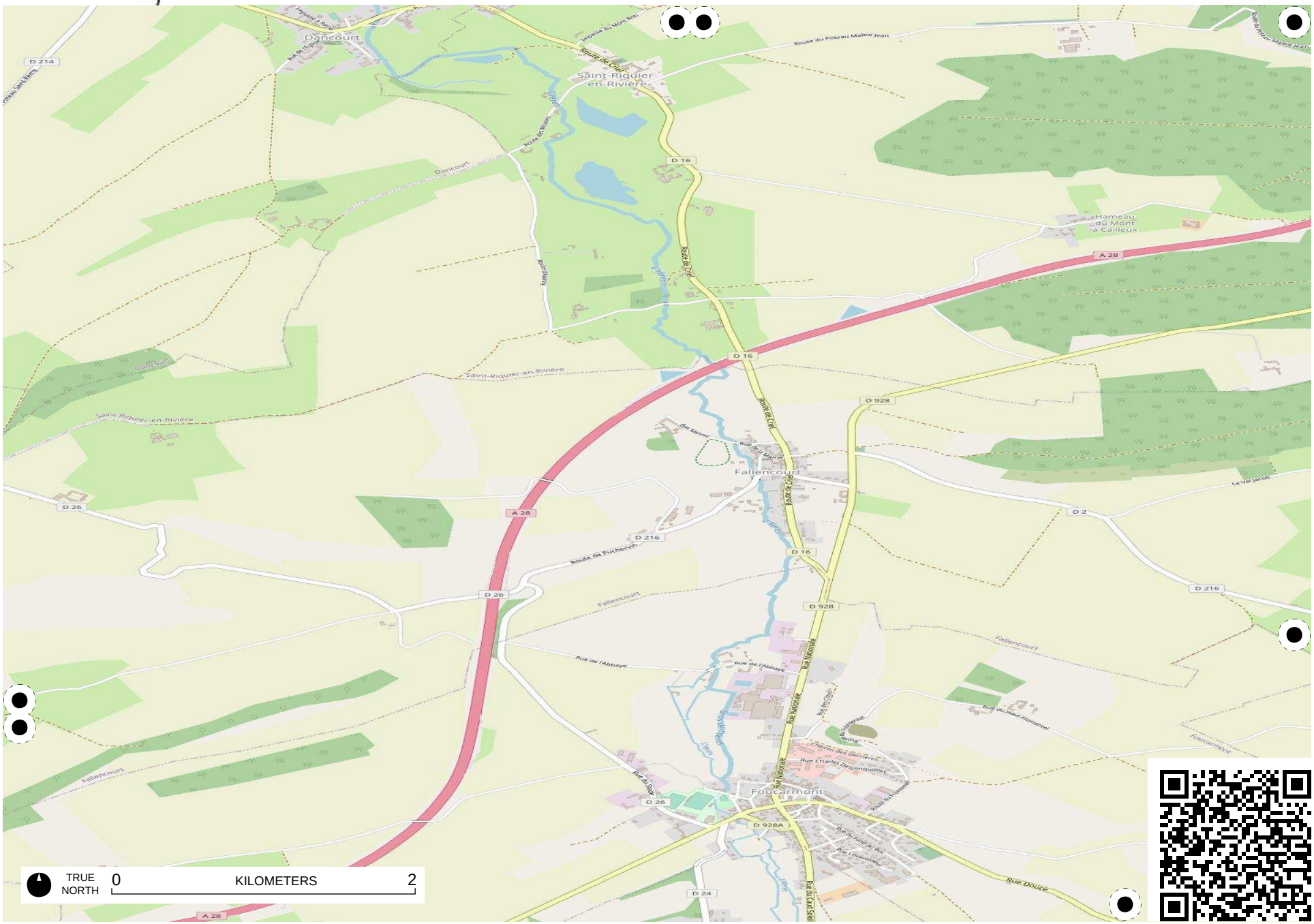

Field Papers

Avenue verte

http://fieldpapers.org/atlases/4s7ypptl/D11

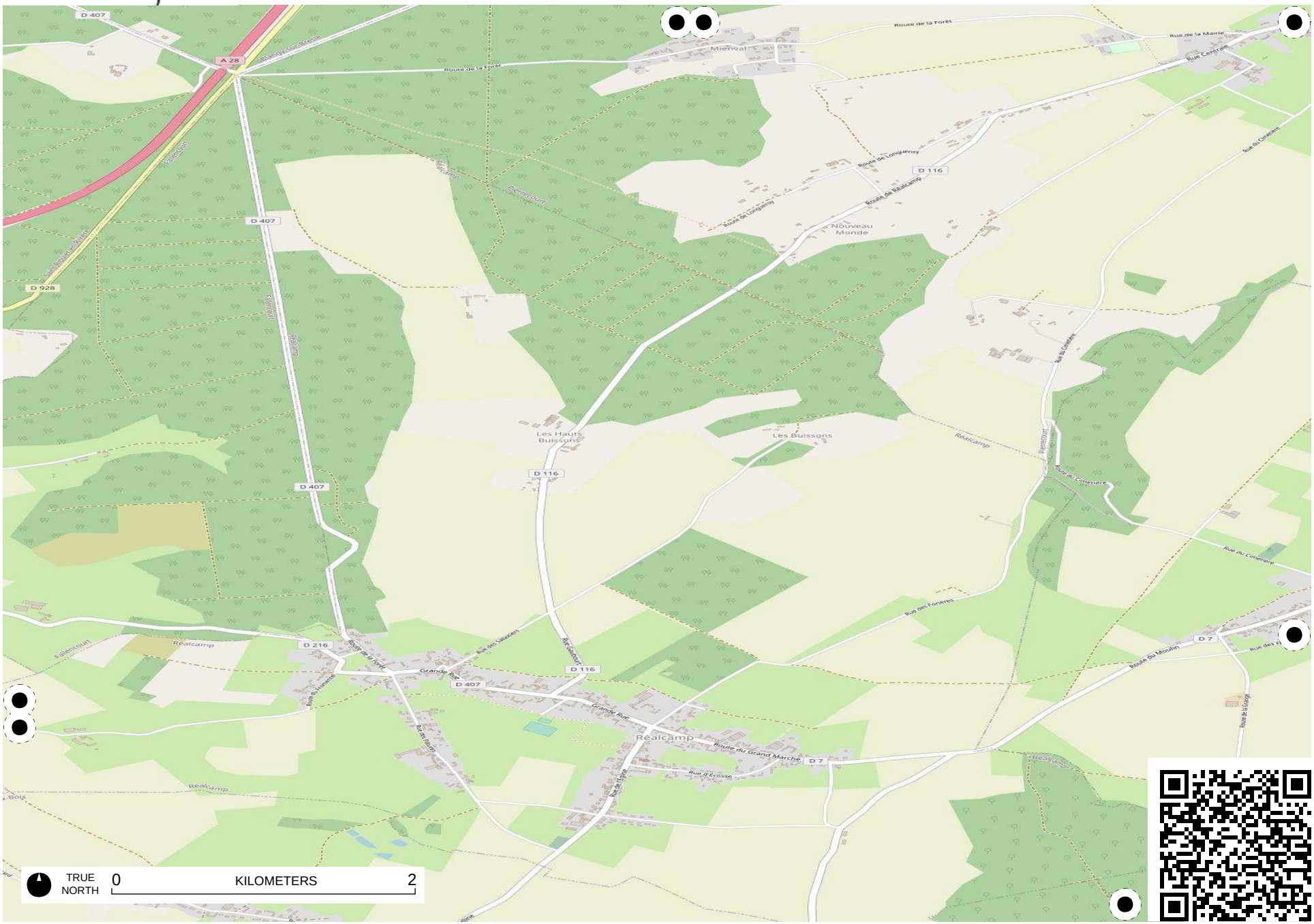

Field Papers

Avenue verte

http://fieldpapers.org/atlases/4s7ypptl/D12



Field Papers

Avenue verte

http://fieldpapers.org/atlases/4s7ypptl/D13



Field Papers

Avenue verte

http://fieldpapers.org/atlases/4s7ypptl/D14



Field Papers

Avenue verte

http://fieldpapers.org/atlases/4s7ypptl/D15



Field Papers

Avenue verte

http://fieldpapers.org/atlases/4s7ypptl/D16

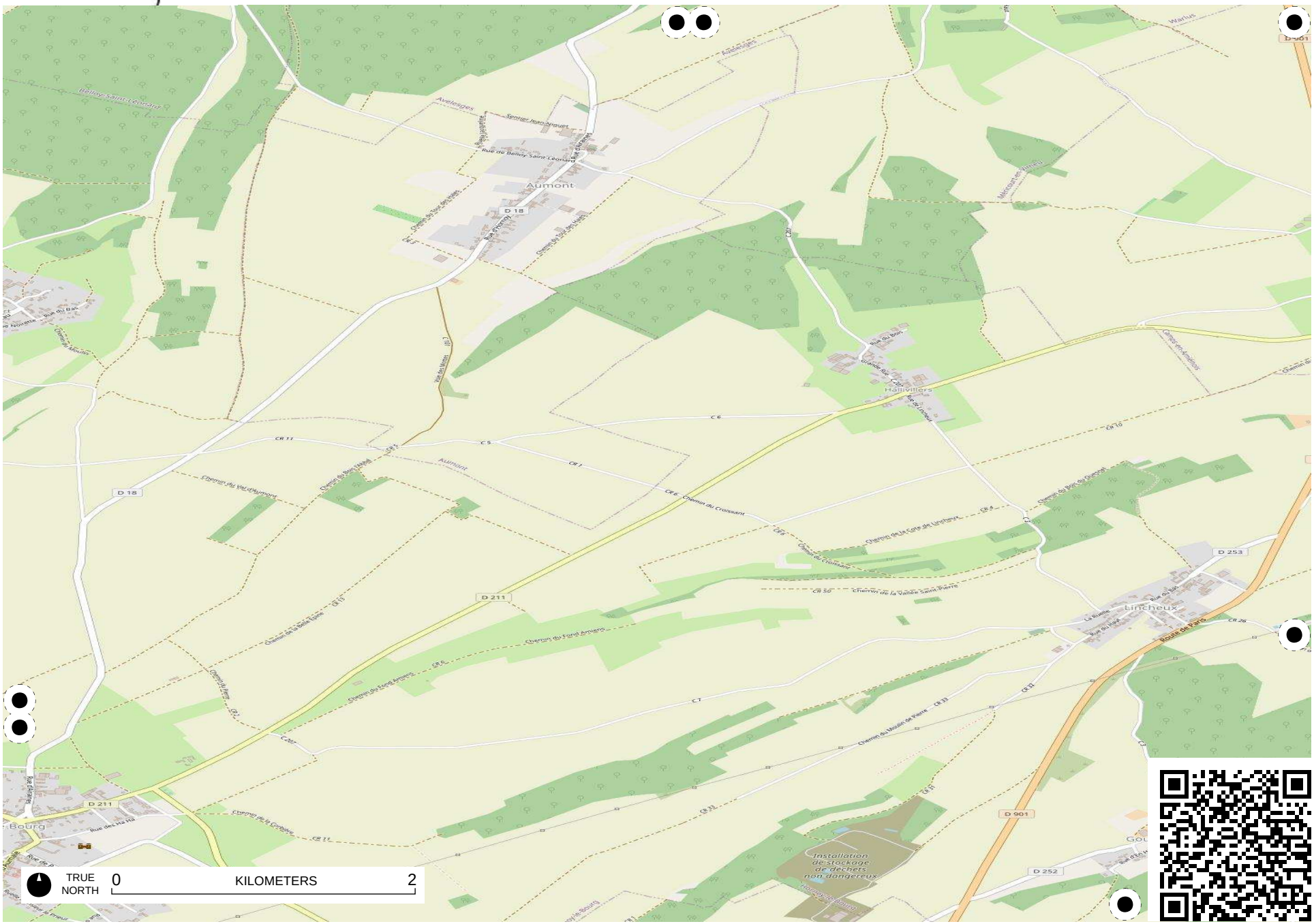

Field Papers

Avenue verte

http://fieldpapers.org/atlases/4s7ypptl/D17



Field Papers

Avenue verte

http://fieldpapers.org/atlases/4s7ypptl/D18

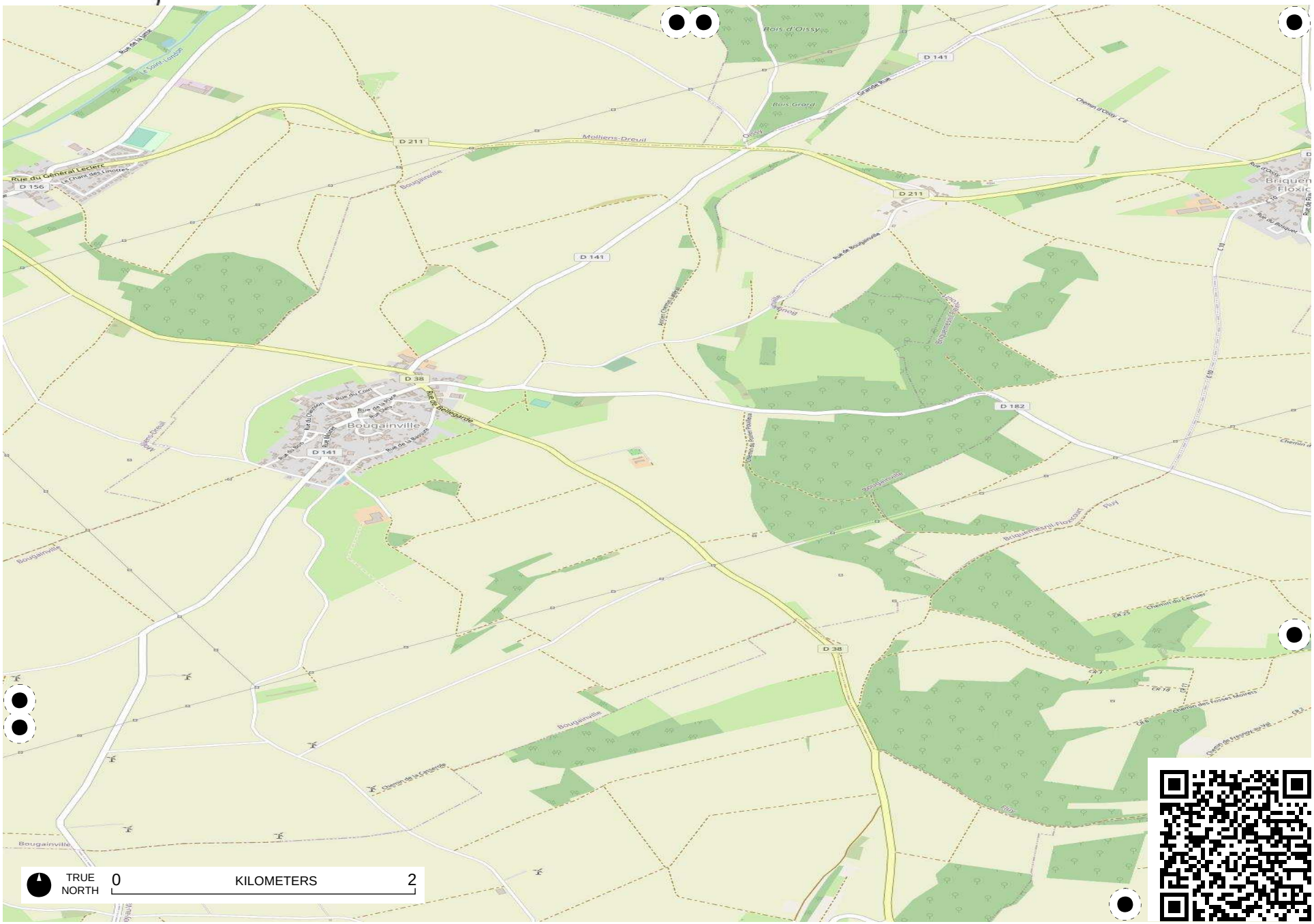

Field Papers

Avenue verte

http://fieldpapers.org/atlases/4s7ypptl/D19

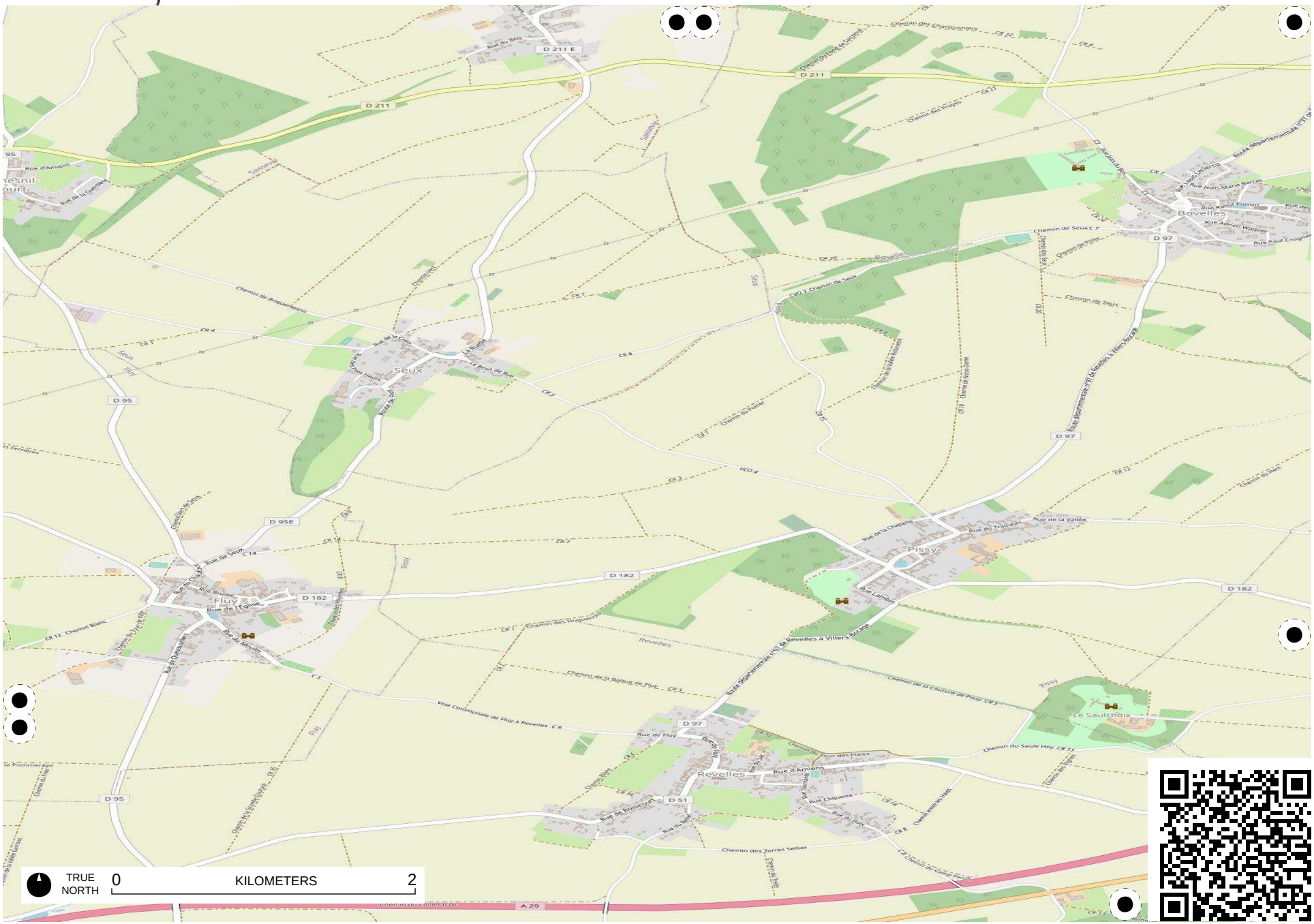

Field Papers

Avenue verte

http://fieldpapers.org/atlases/4s7ypptl/D2



Field Papers

Avenue verte

http://fieldpapers.org/atlases/4s7ypptl/D20

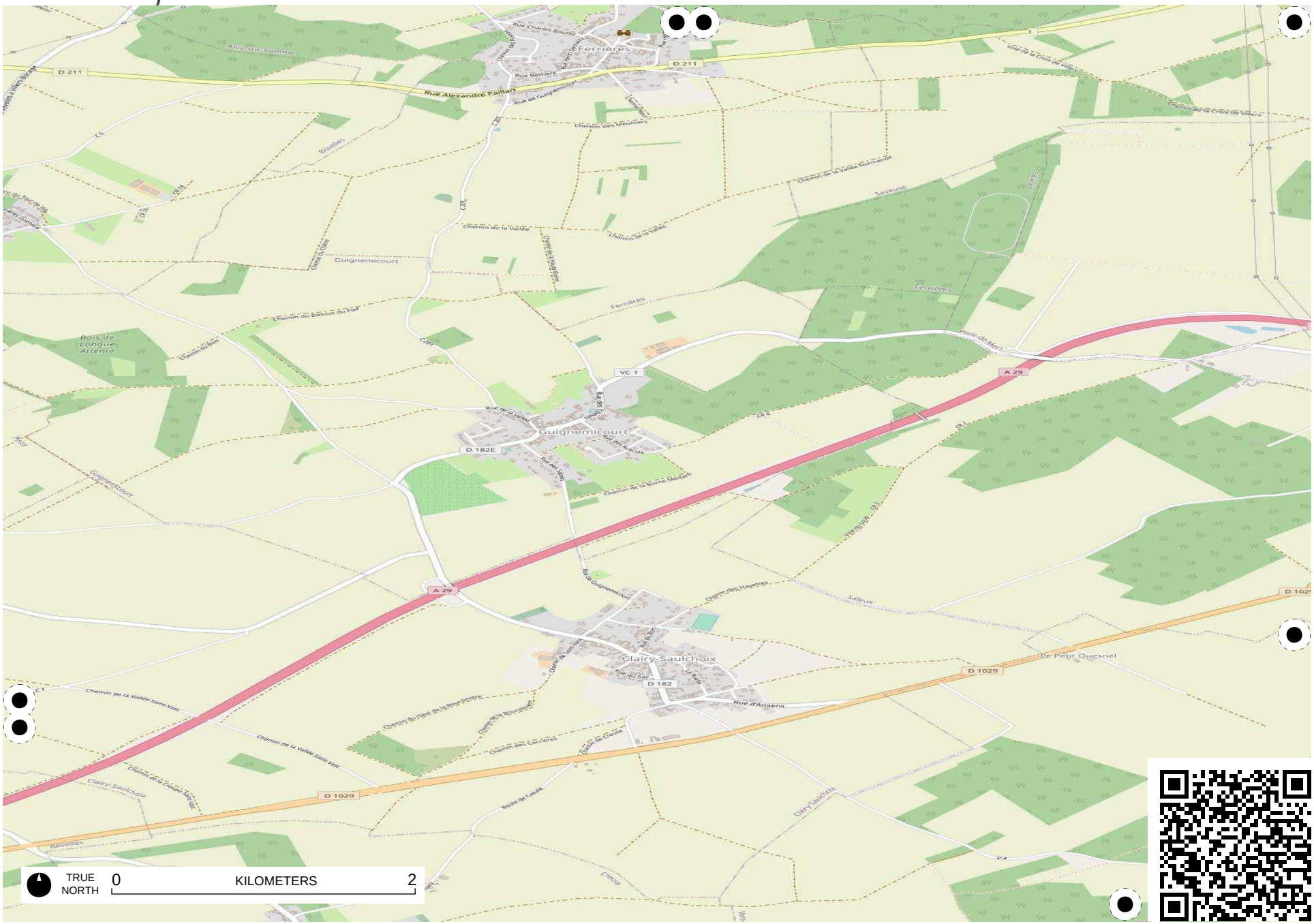

Field Papers

Avenue verte

http://fieldpapers.org/atlases/4s7ypptl/D21

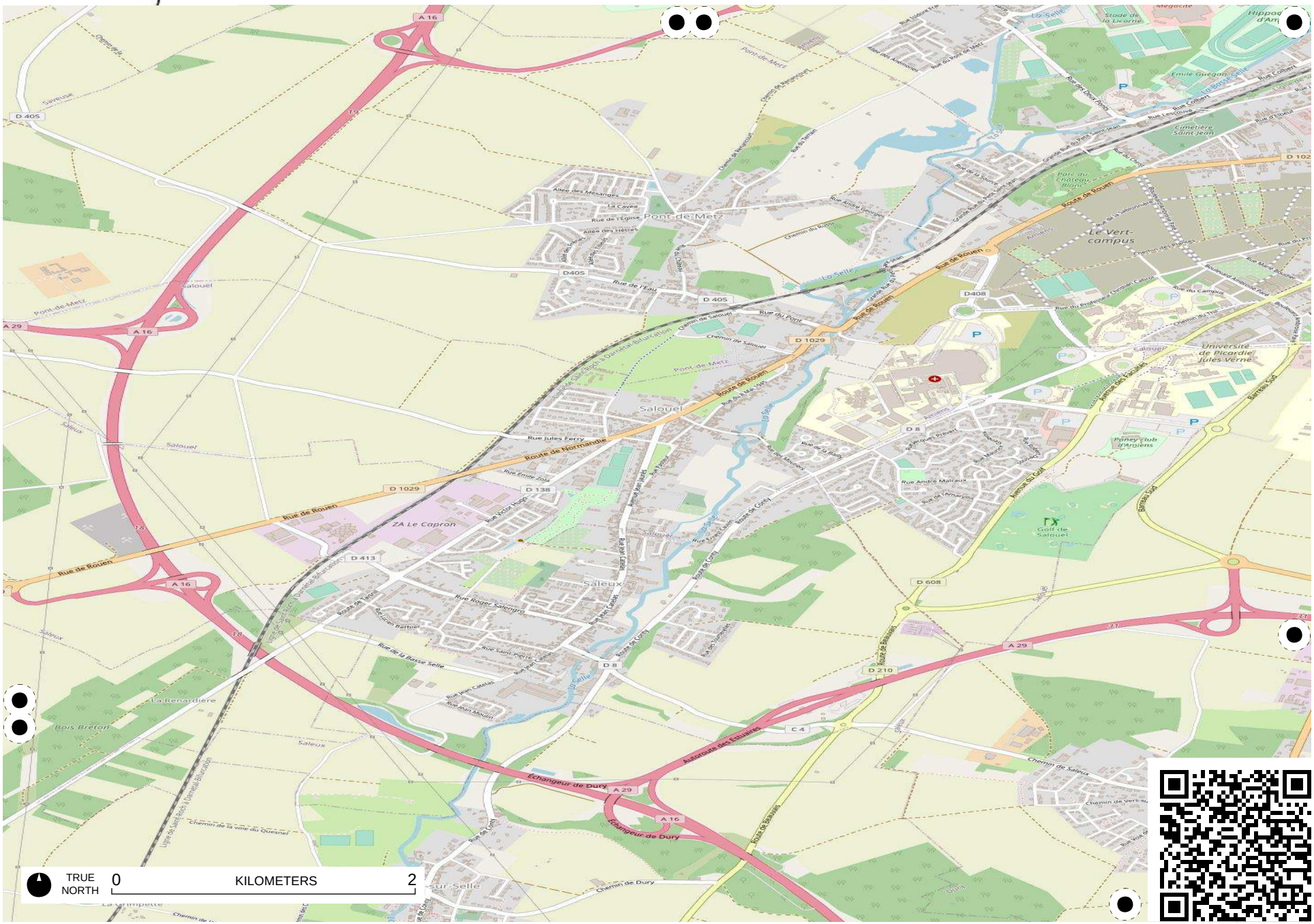

Field Papers

Avenue verte

http://fieldpapers.org/atlases/4s7ypptl/D22

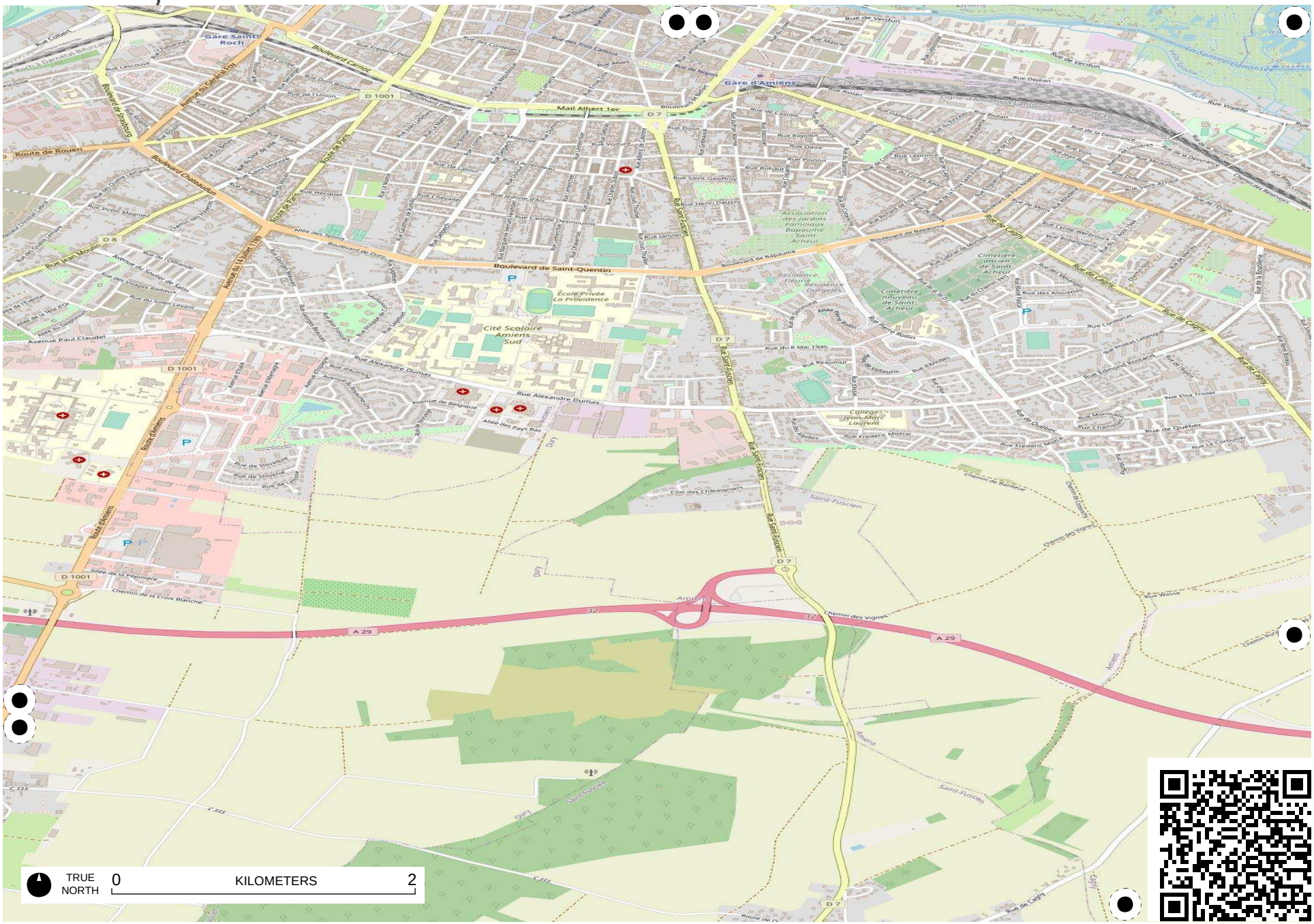

Field Papers

Avenue verte

http://fieldpapers.org/atlases/4s7ypptl/D23

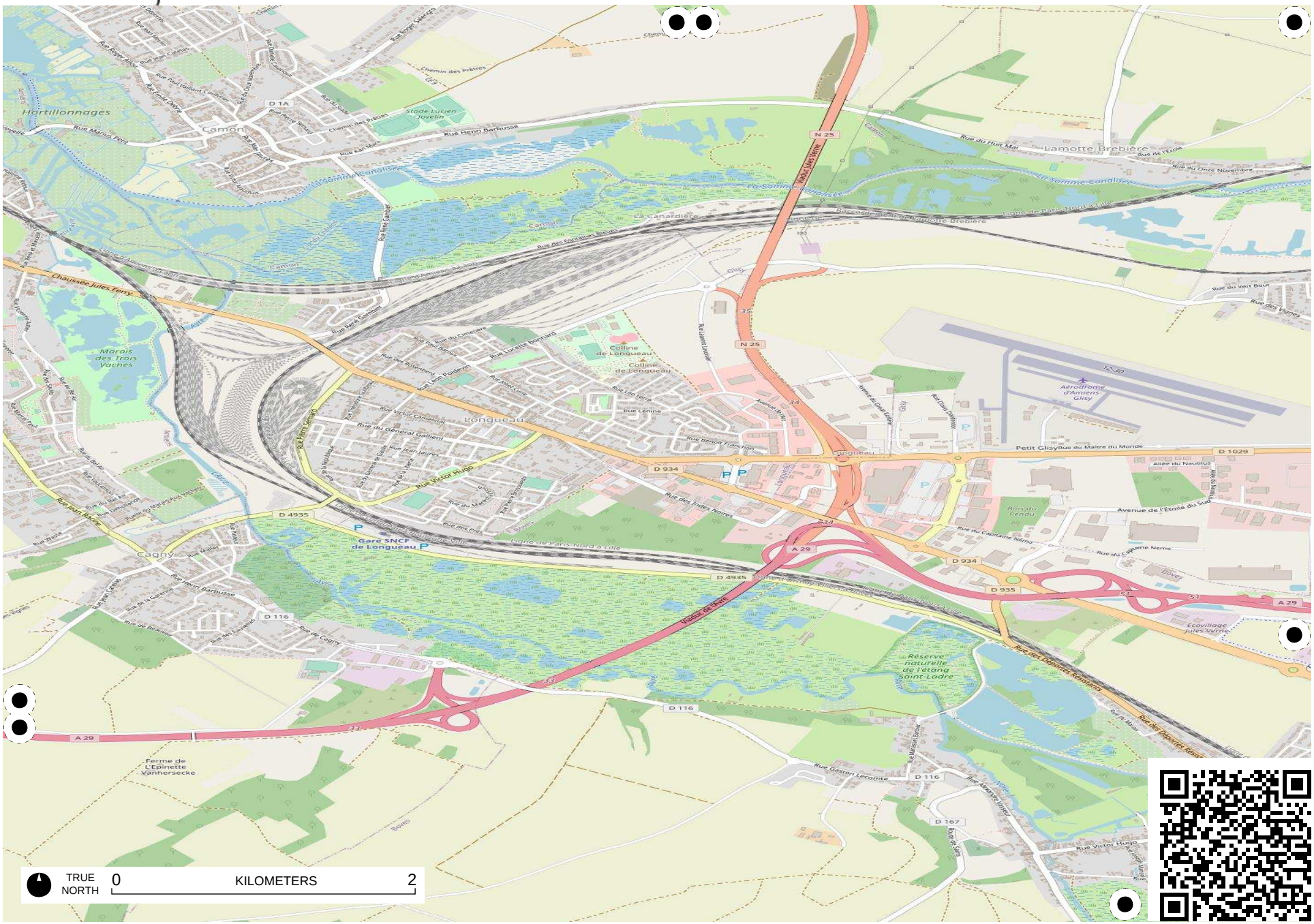

Field Papers

Avenue verte

http://fieldpapers.org/atlases/4s7ypptl/D24

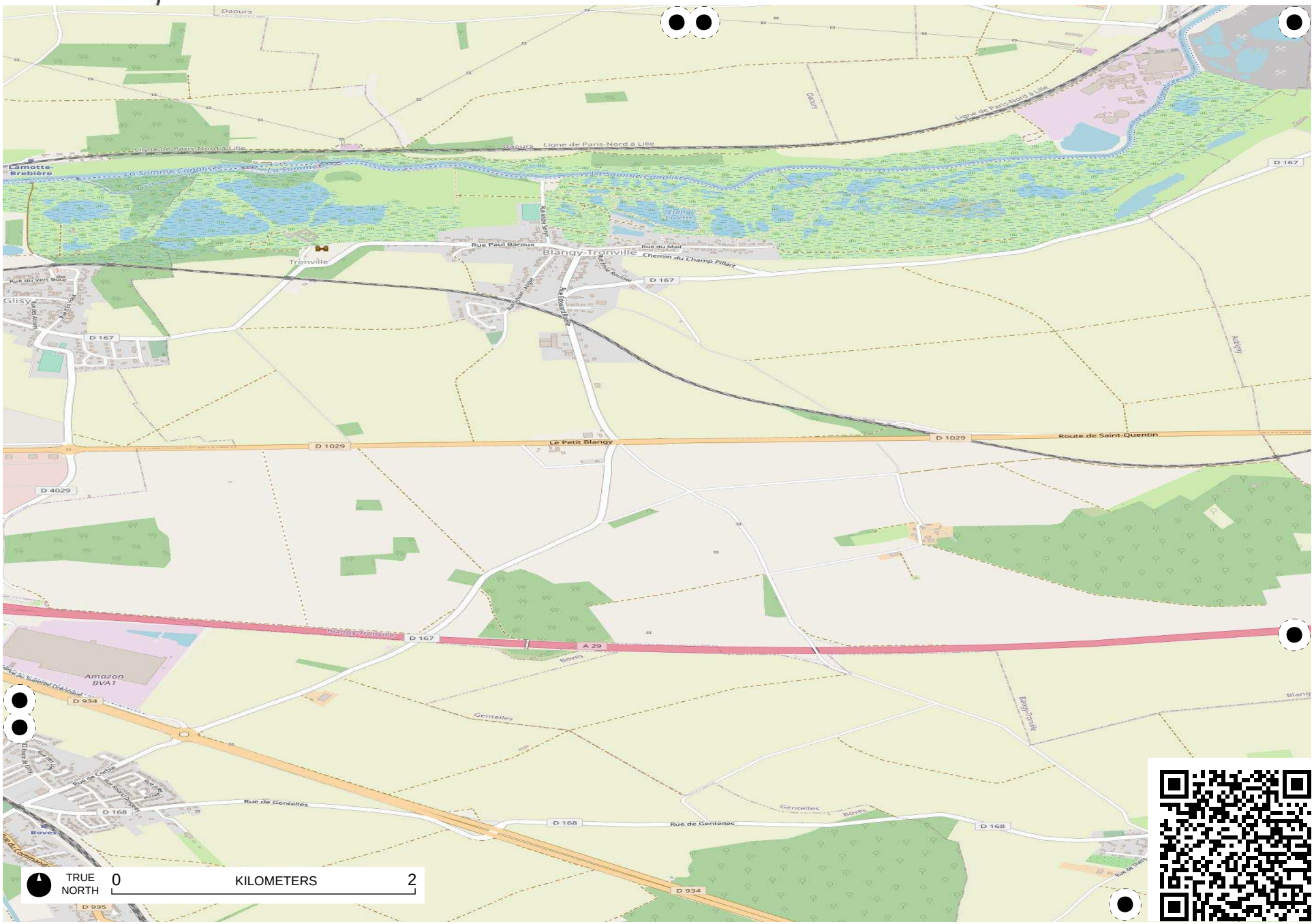

Field Papers

Avenue verte

http://fieldpapers.org/atlases/4s7ypptl/D25

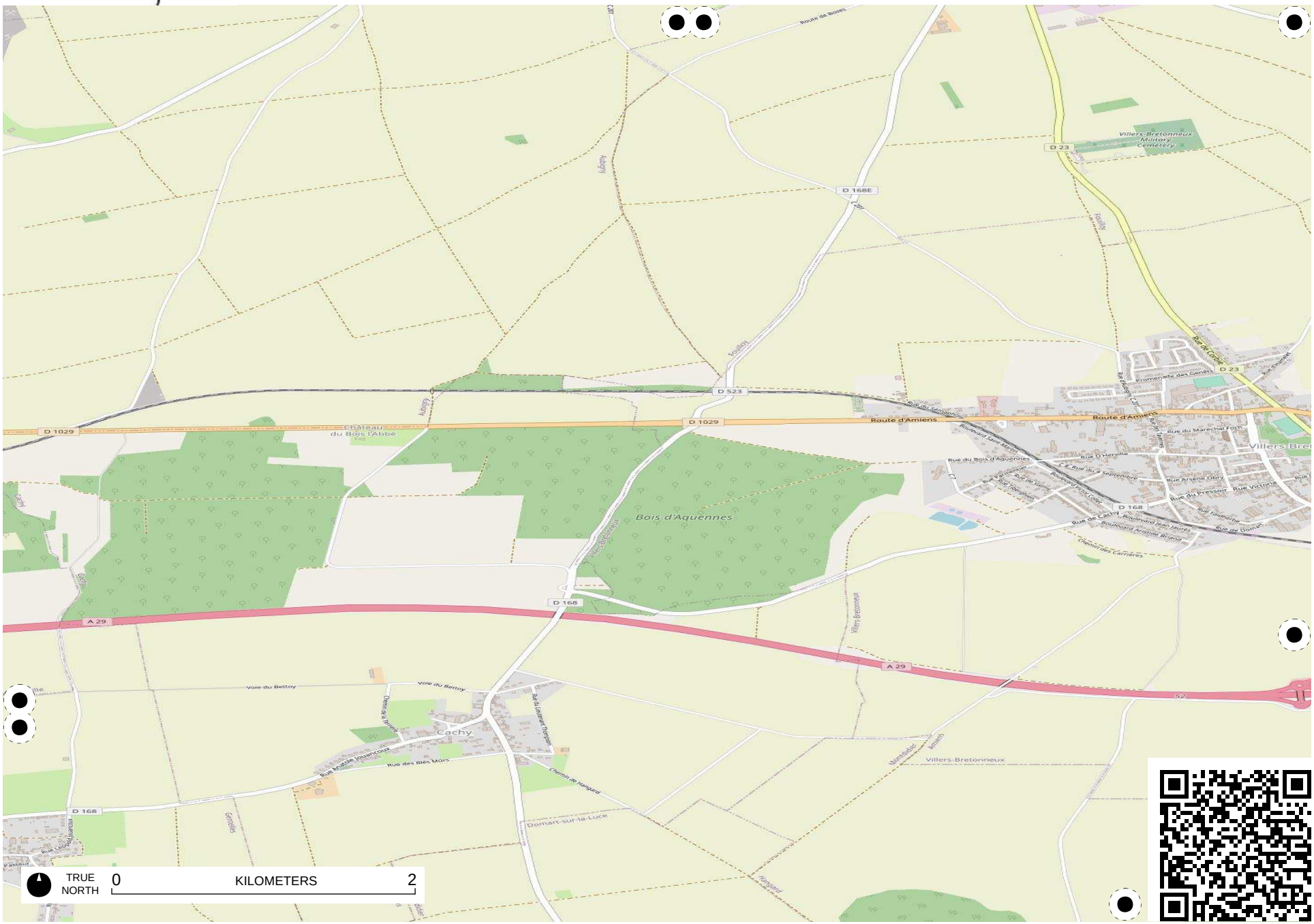

Field Papers

Avenue verte

http://fieldpapers.org/atlases/4s7ypptl/D3

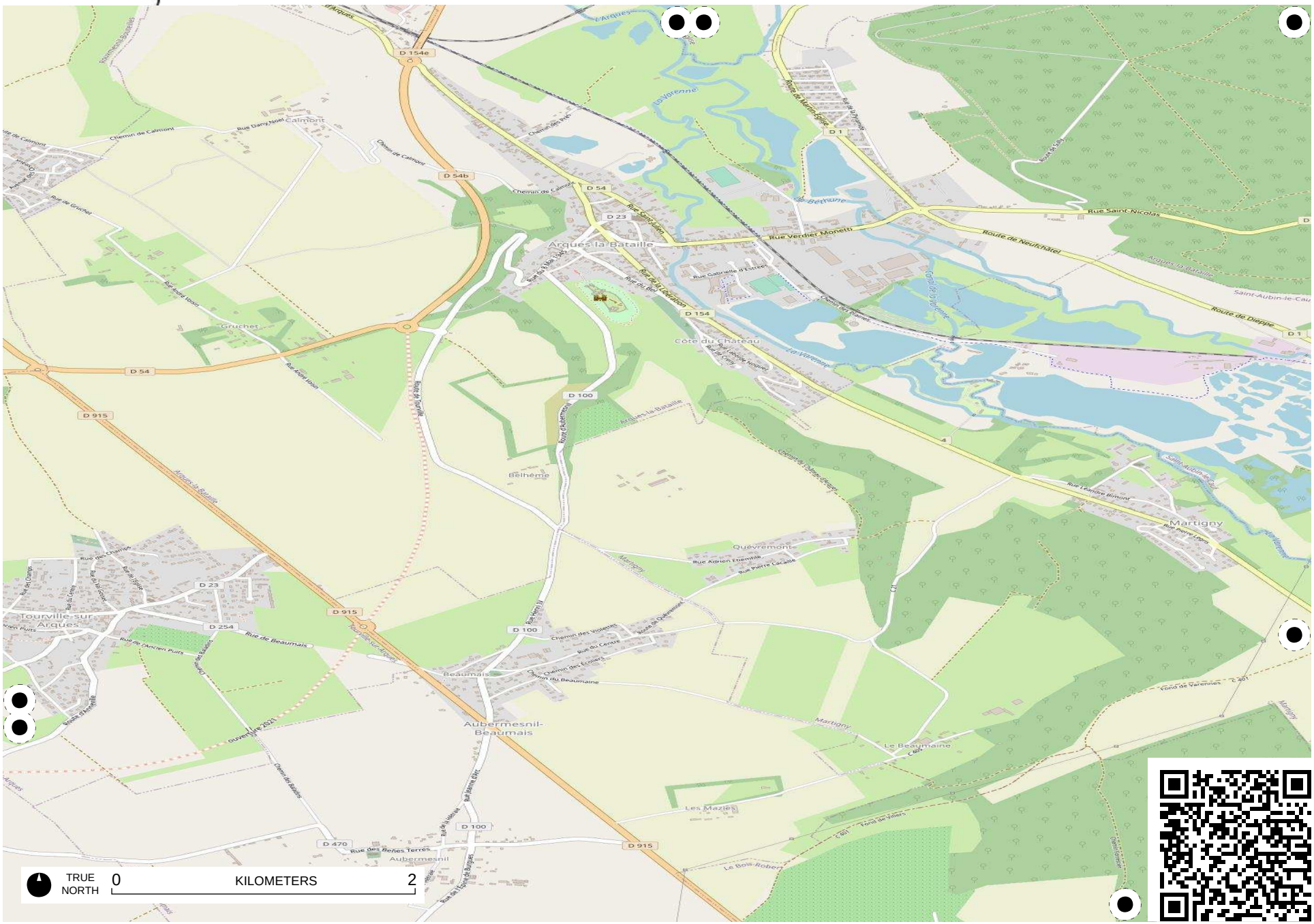

Field Papers

Avenue verte

http://fieldpapers.org/atlases/4s7ypptl/D4

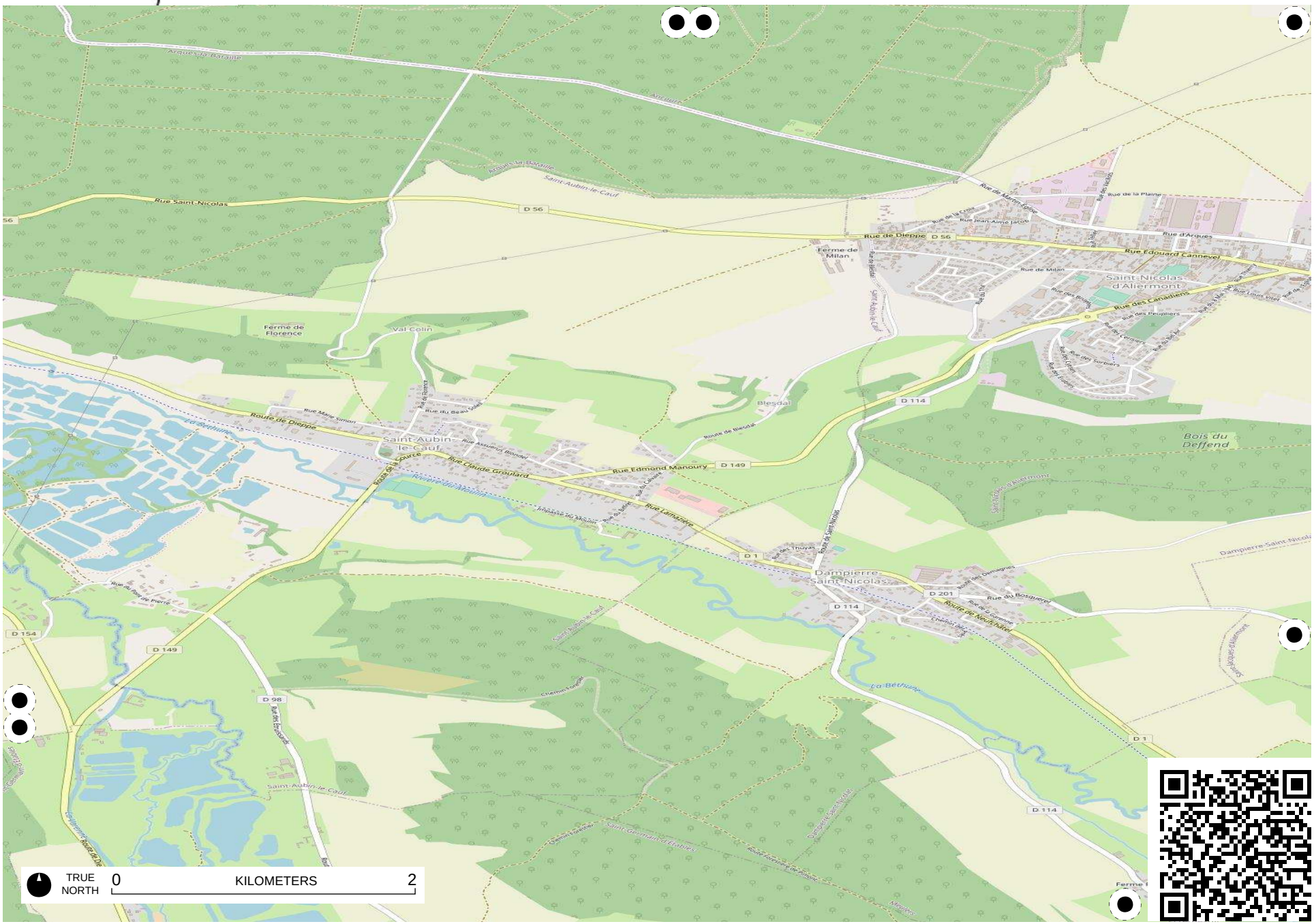

Field Papers

Avenue verte

http://fieldpapers.org/atlases/4s7ypptl/D5

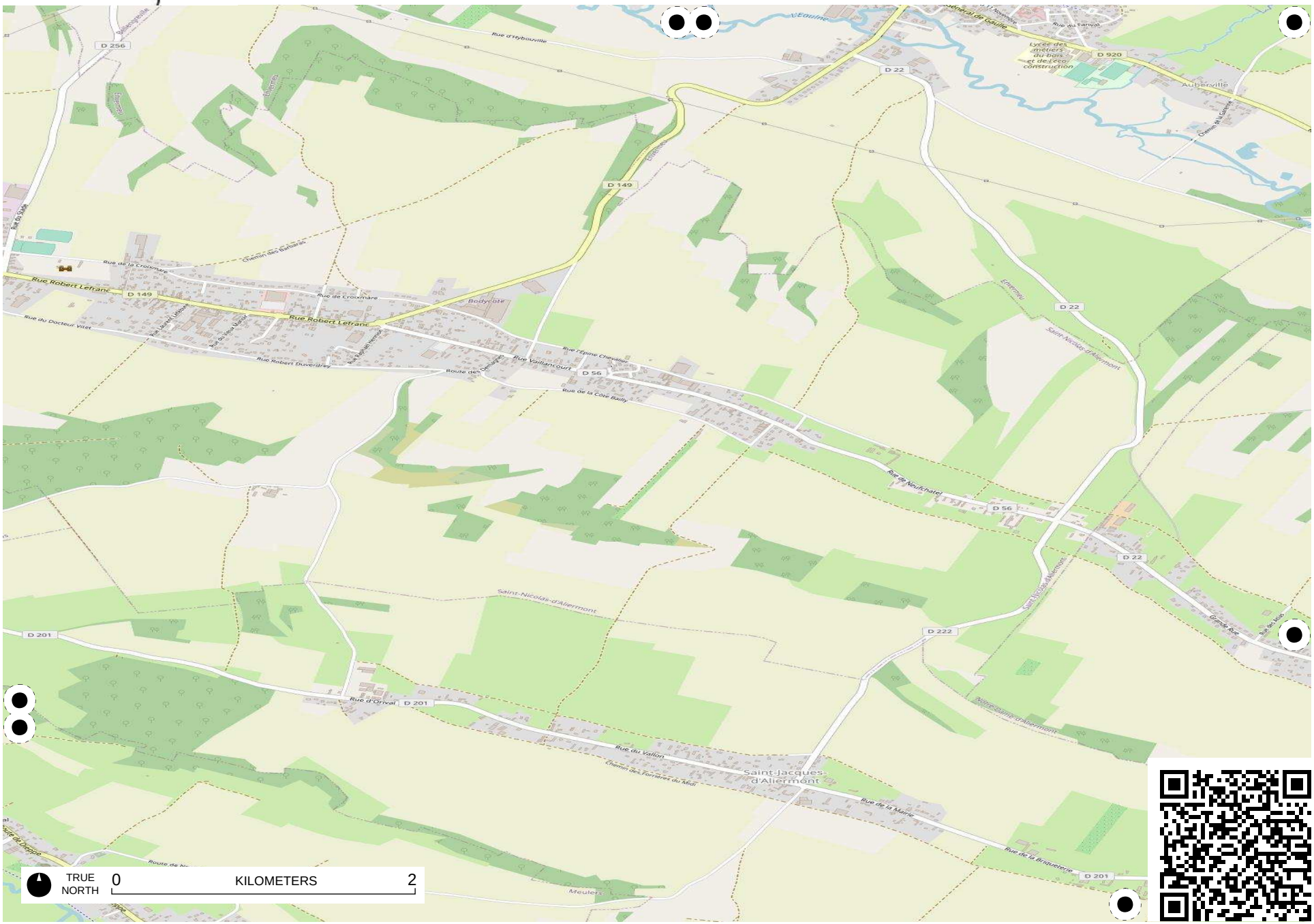

Field Papers

Avenue verte

http://fieldpapers.org/atlases/4s7ypptl/D6



Field Papers

Avenue verte

http://fieldpapers.org/atlases/4s7ypptl/D7

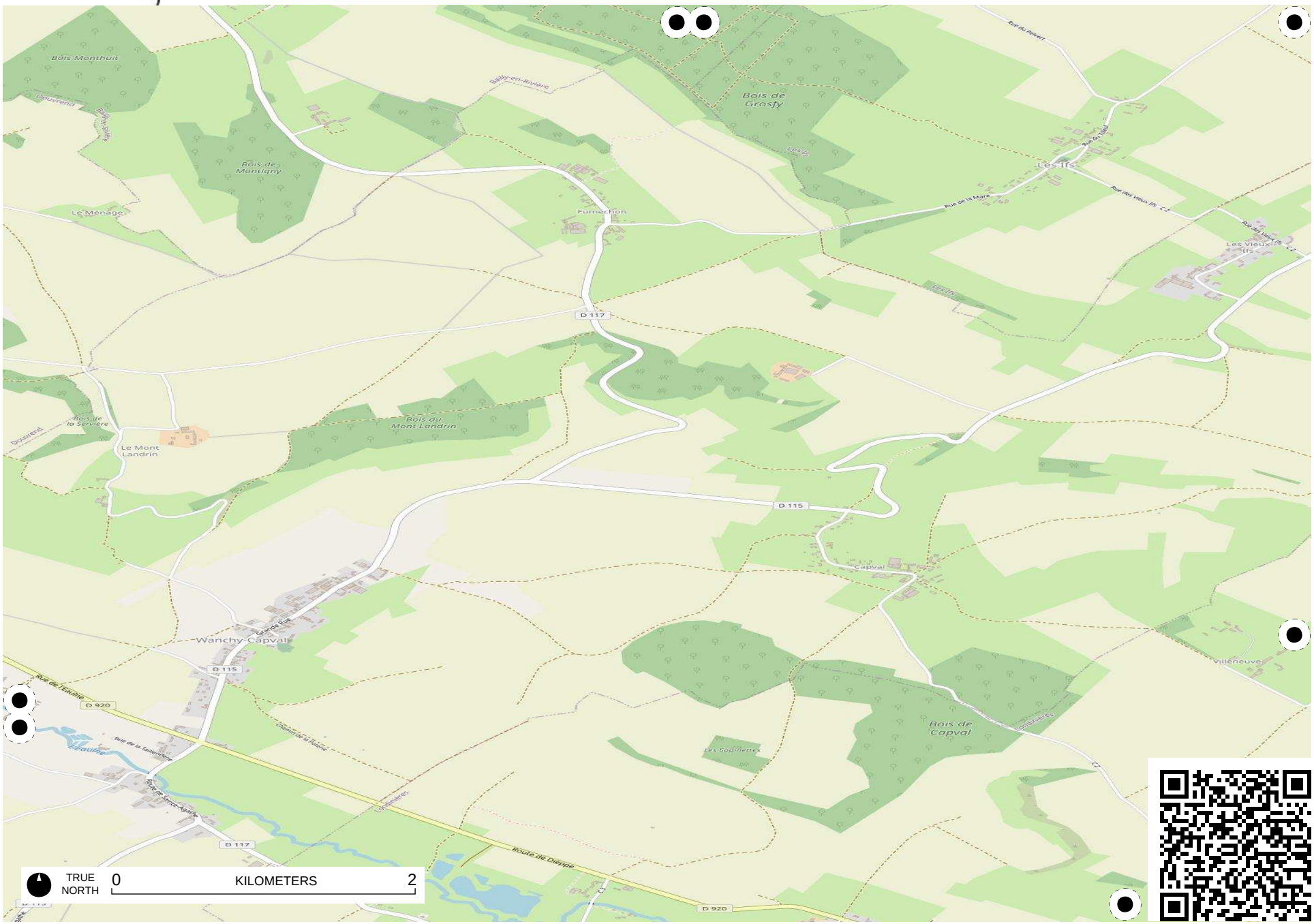

Field Papers

Avenue verte

http://fieldpapers.org/atlases/4s7ypptl/D8

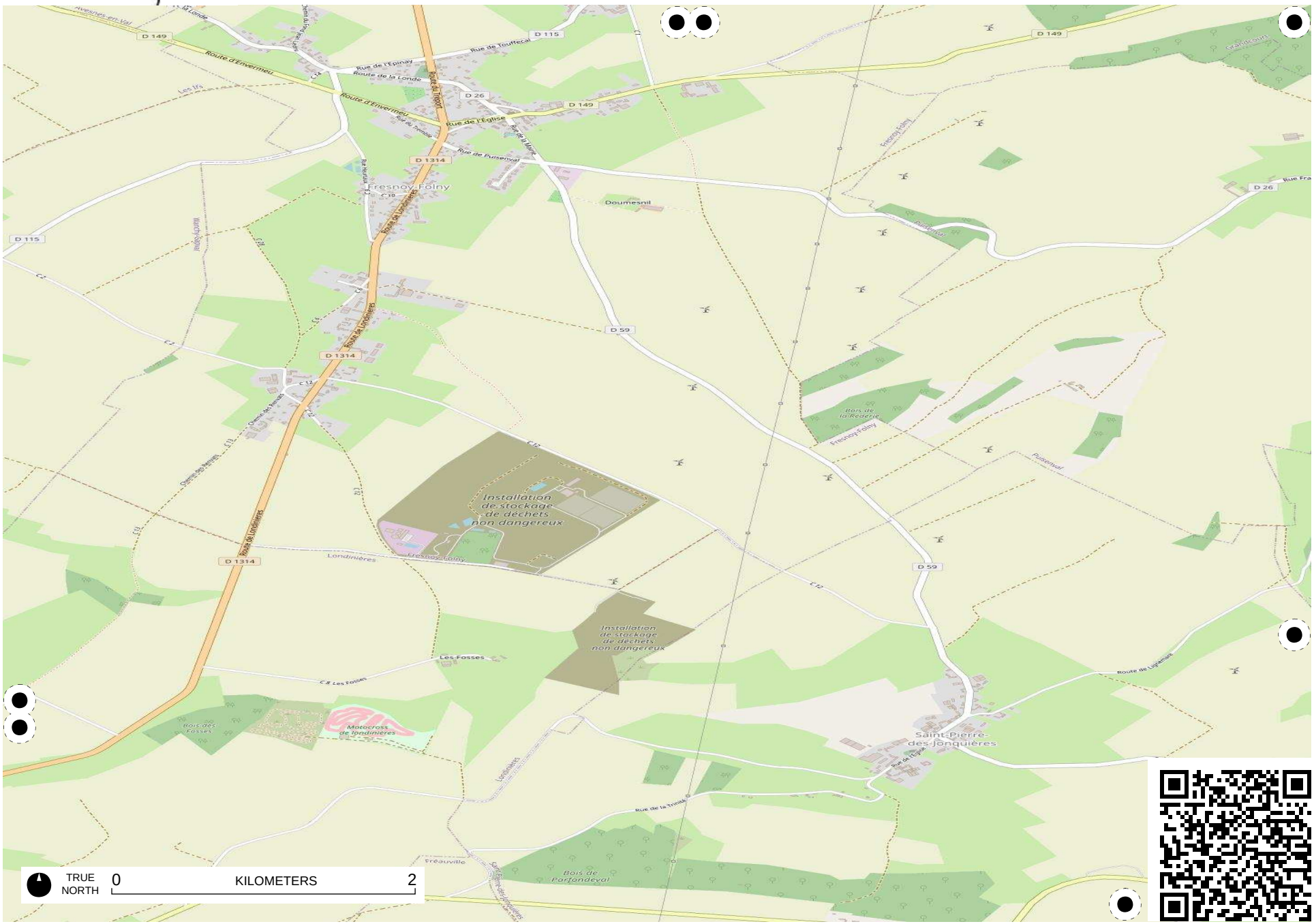

Field Papers

Avenue verte

http://fieldpapers.org/atlases/4s7ypptl/D9

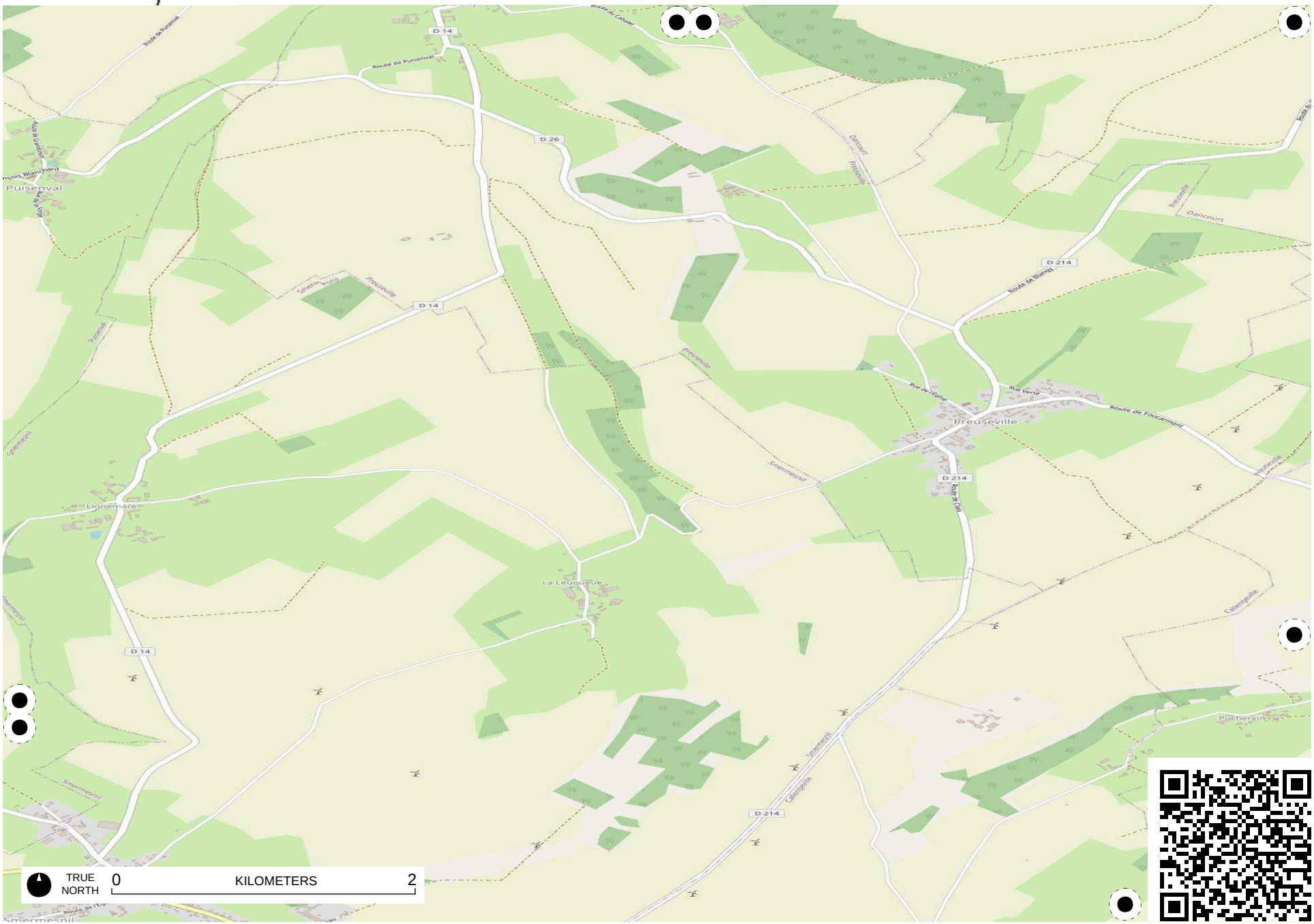

Field Papers

Avenue verte

http://fieldpapers.org/atlases/4s7ypptl/E1

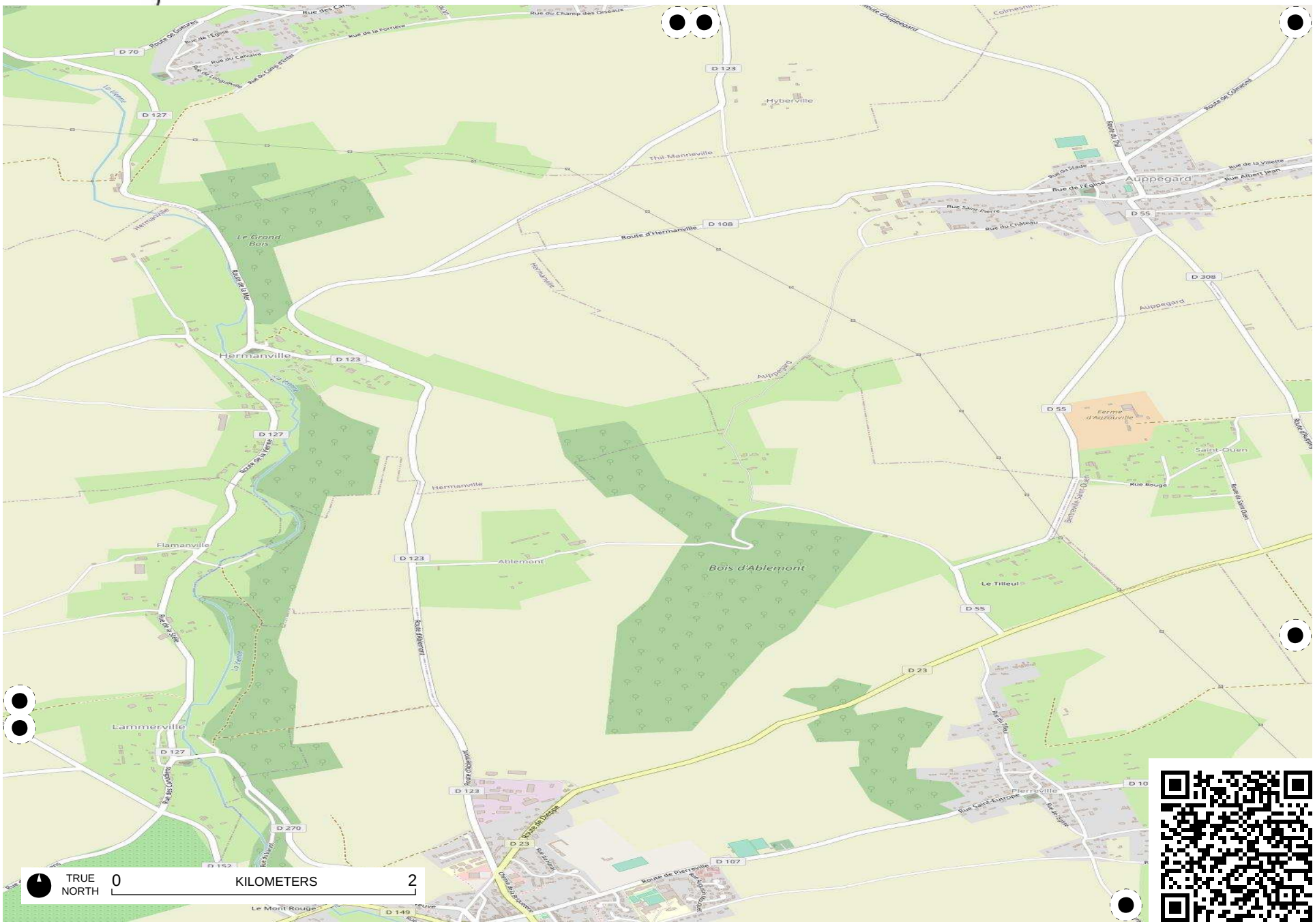

Field Papers

Avenue verte

http://fieldpapers.org/atlases/4s7ypptl/E10



Field Papers

Avenue verte

http://fieldpapers.org/atlases/4s7ypptl/E11



Field Papers

Avenue verte

http://fieldpapers.org/atlases/4s7ypptl/E12



Field Papers

Avenue verte

http://fieldpapers.org/atlases/4s7ypptl/E13



Field Papers

Avenue verte

http://fieldpapers.org/atlases/4s7ypptl/E14

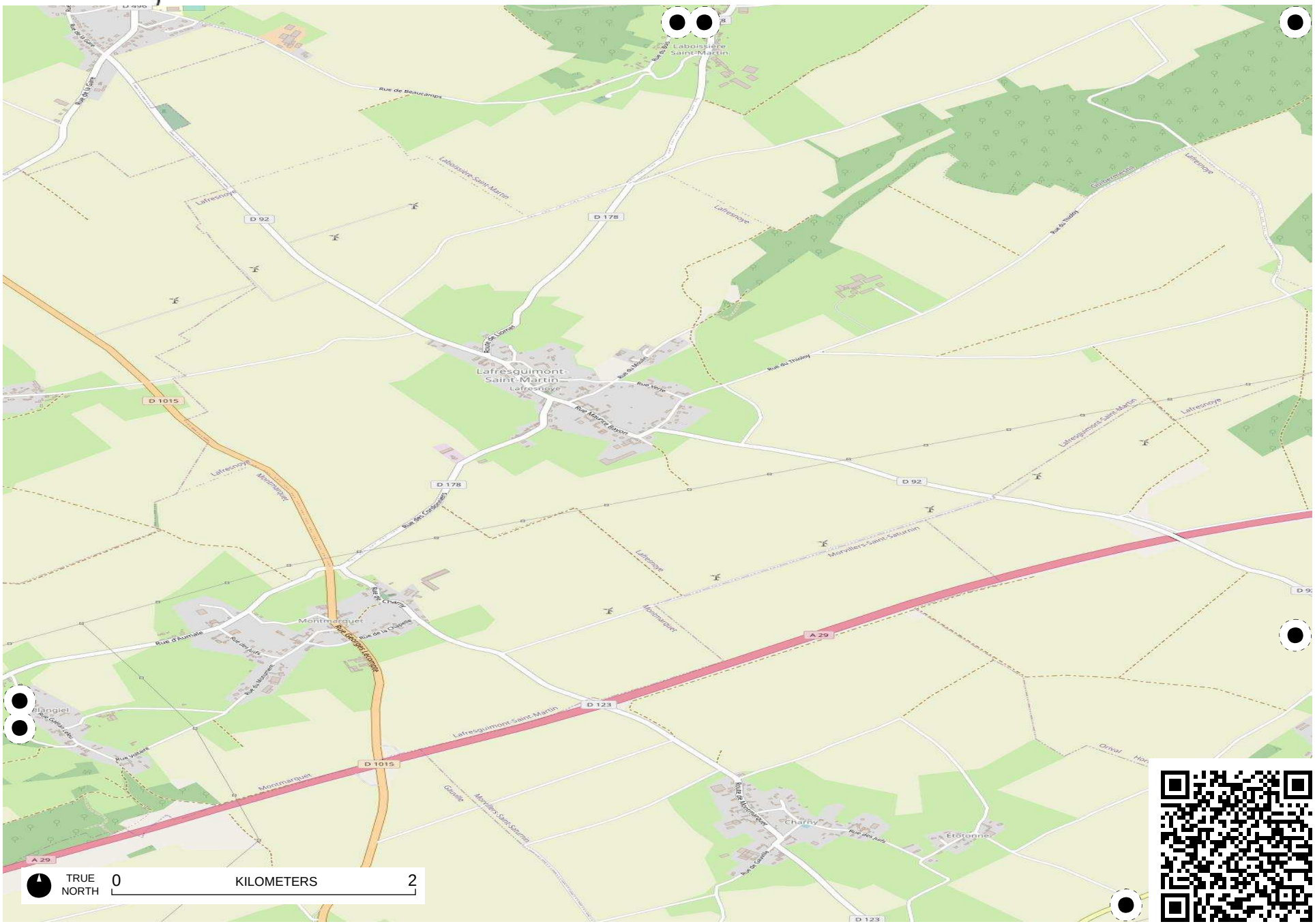

Field Papers

Avenue verte

http://fieldpapers.org/atlases/4s7ypptl/E15

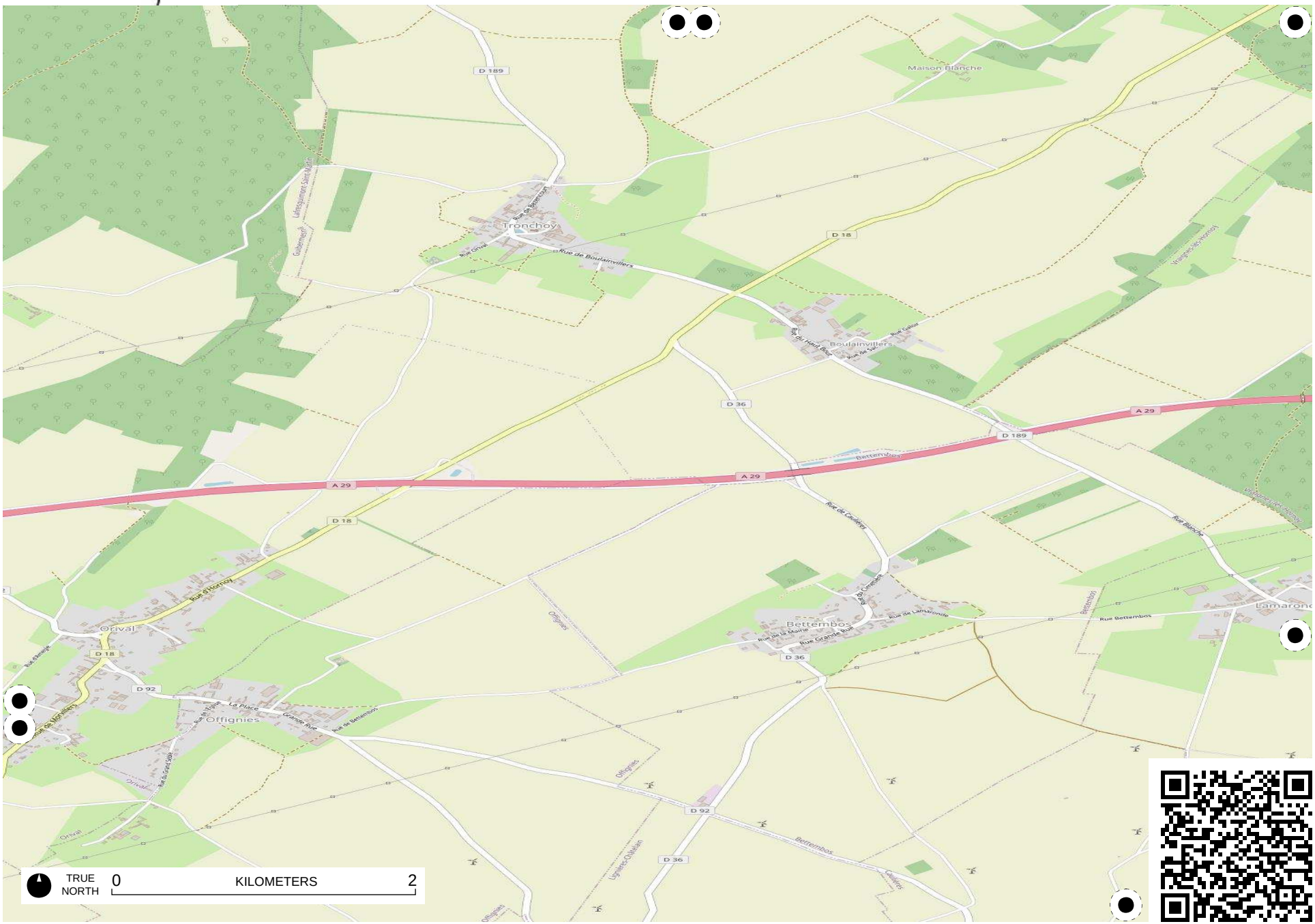

Field Papers

Avenue verte

http://fieldpapers.org/atlases/4s7ypptl/E16

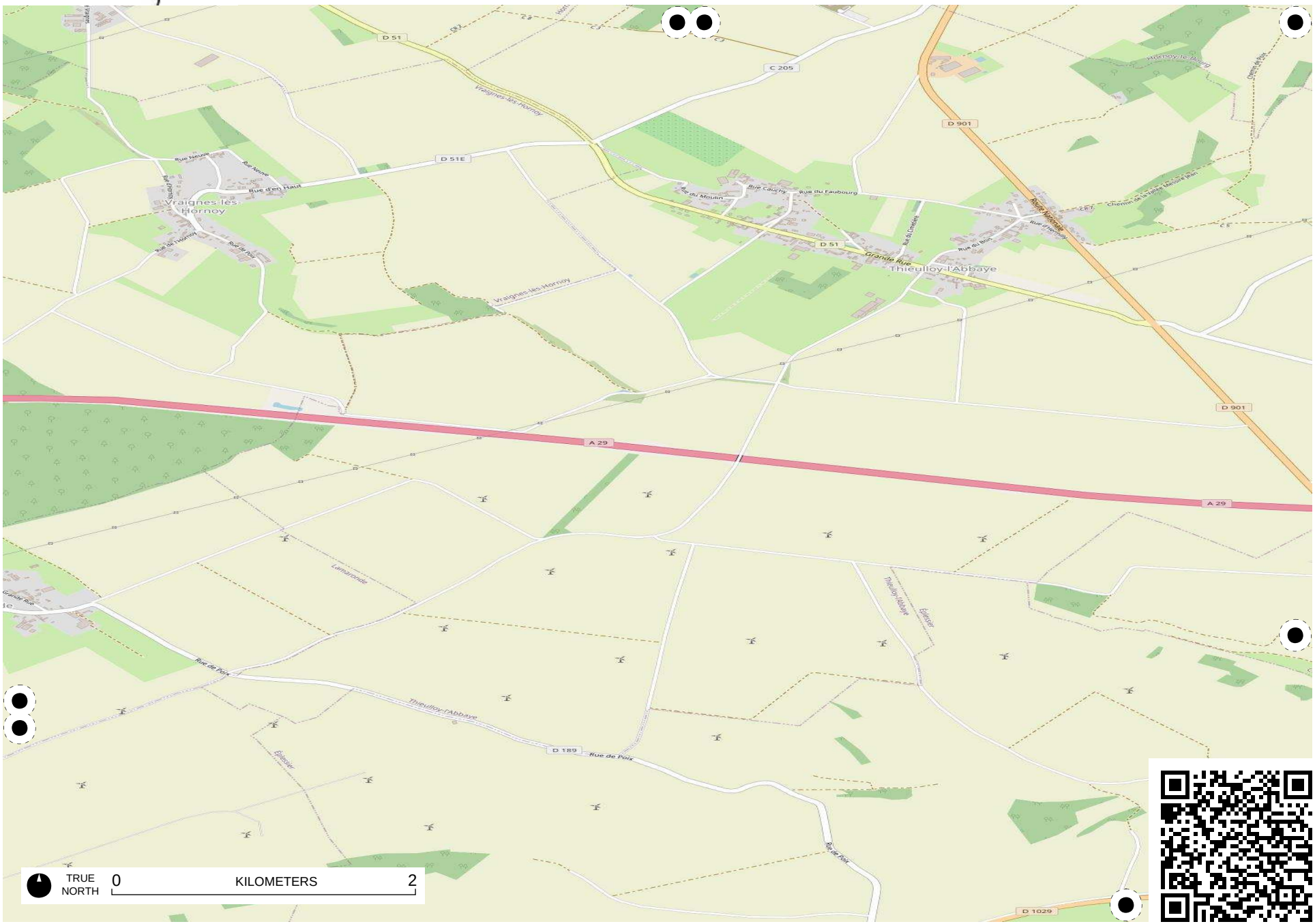

Field Papers

Avenue verte

http://fieldpapers.org/atlases/4s7ypptl/E17

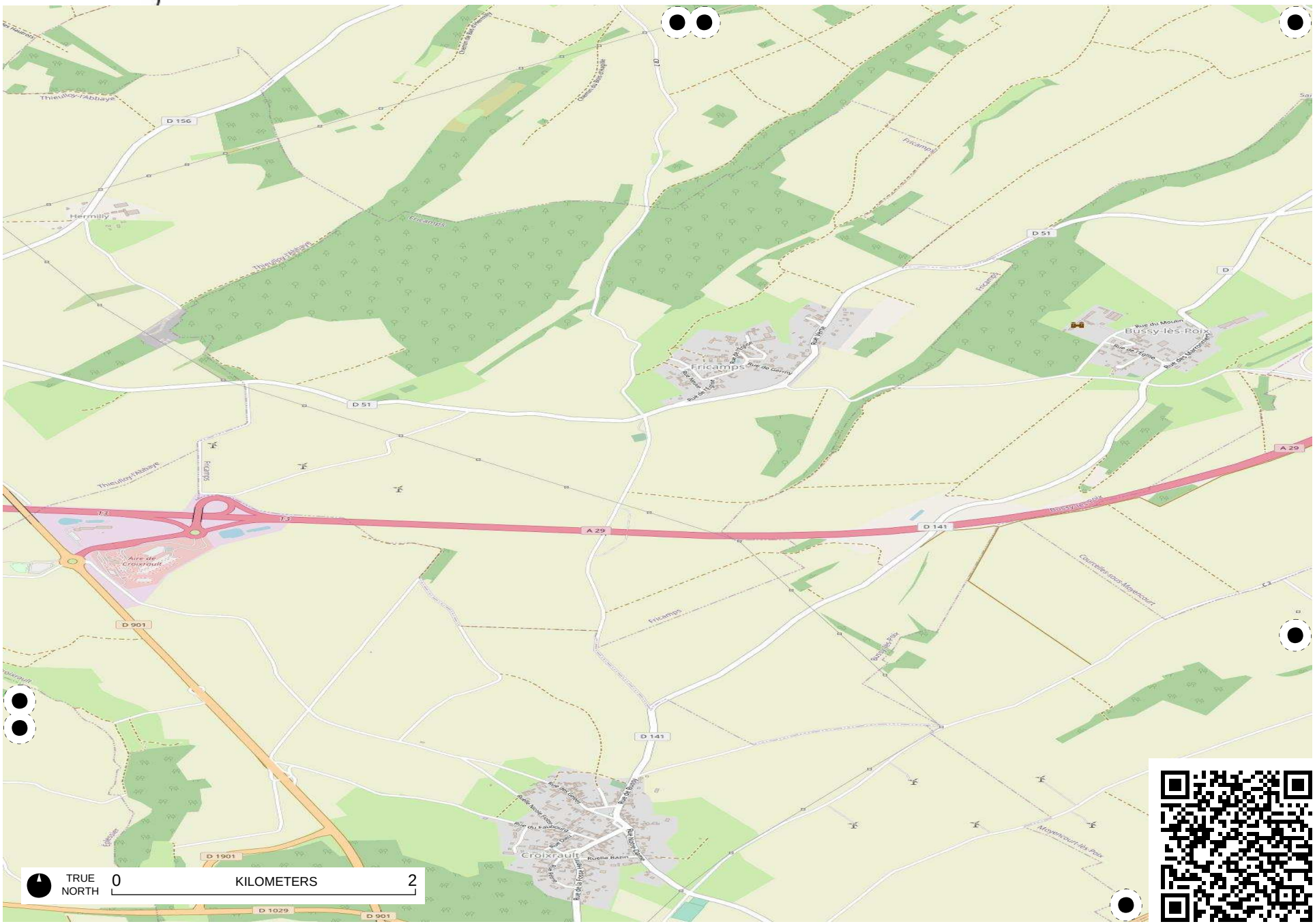

Field Papers

Avenue verte

http://fieldpapers.org/atlases/4s7ypptl/E18

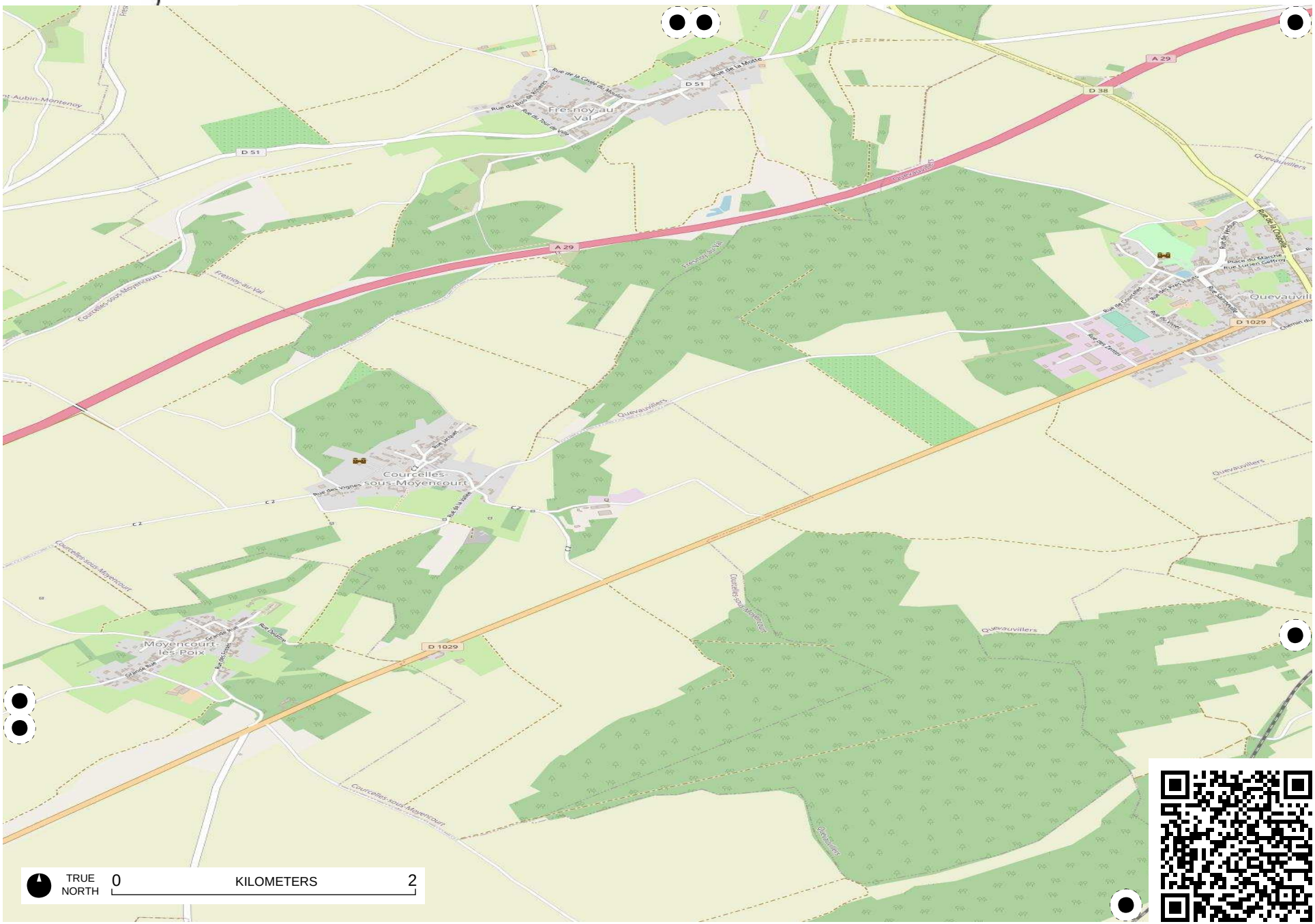

Field Papers

Avenue verte

http://fieldpapers.org/atlases/4s7ypptl/E19

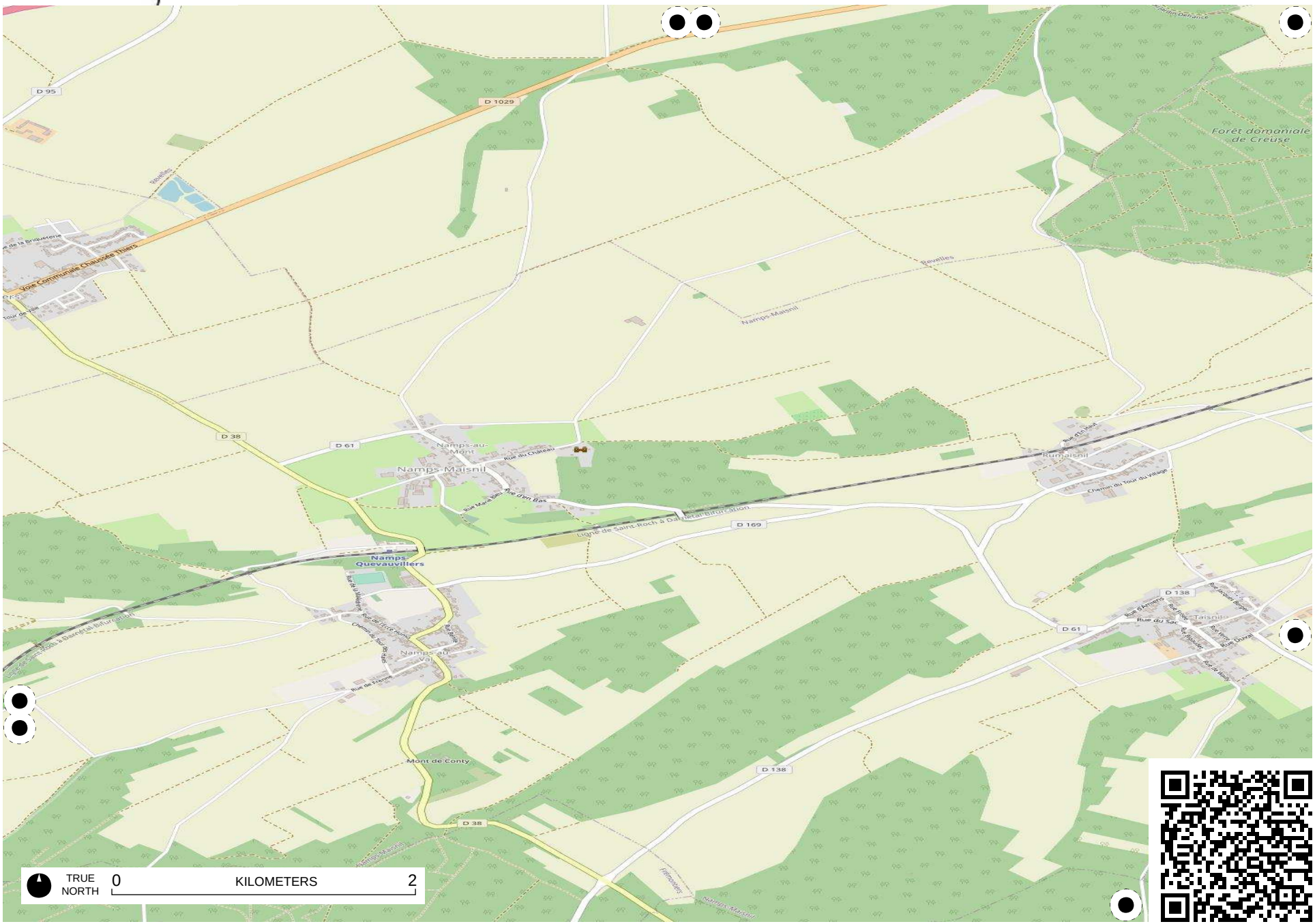

Field Papers

Avenue verte

http://fieldpapers.org/atlases/4s7ypptl/E2

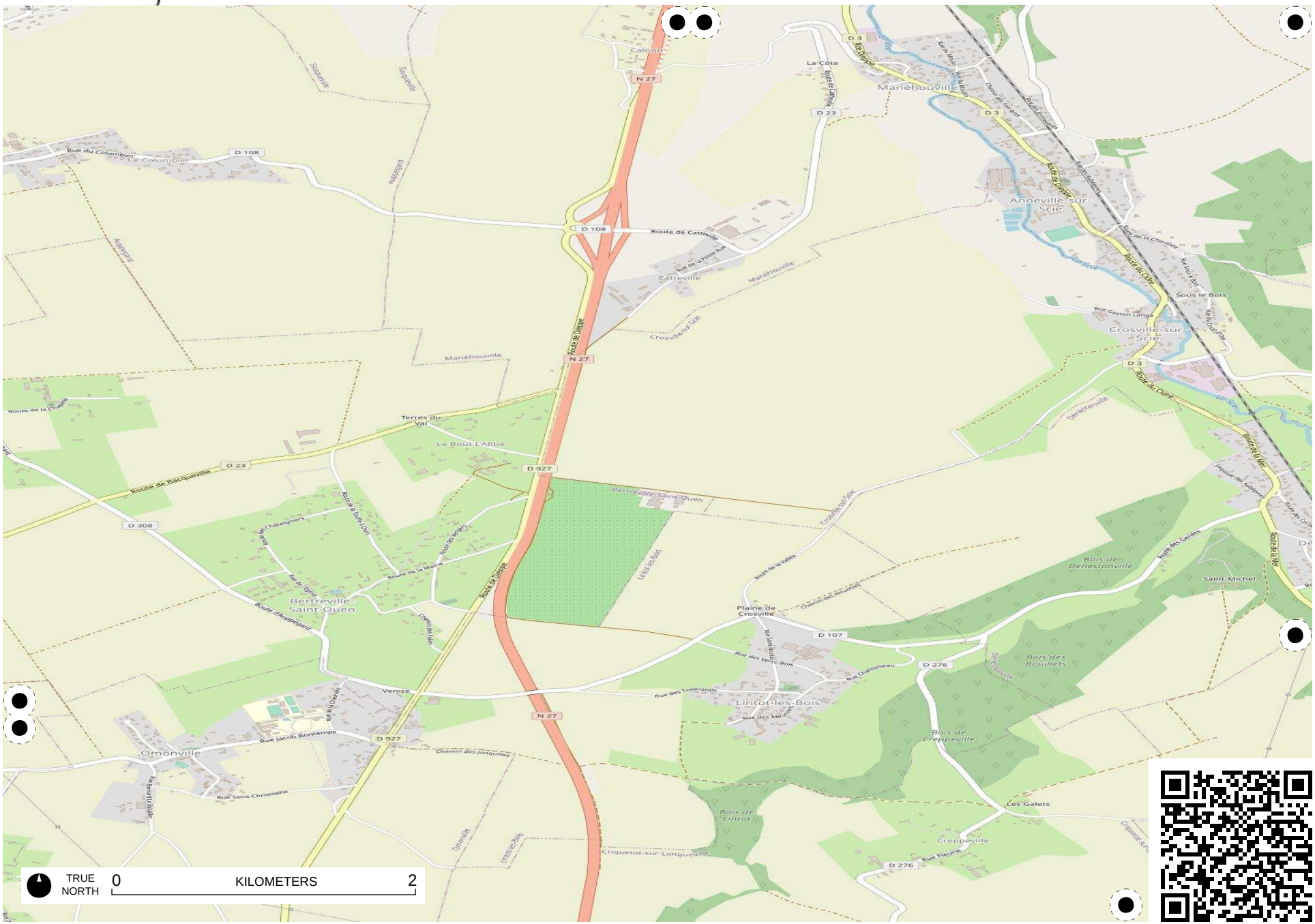

Field Papers

Avenue verte

http://fieldpapers.org/atlases/4s7ypptl/E20



Field Papers

Avenue verte

http://fieldpapers.org/atlases/4s7ypptl/E21



Field Papers

Avenue verte

http://fieldpapers.org/atlases/4s7ypptl/E22

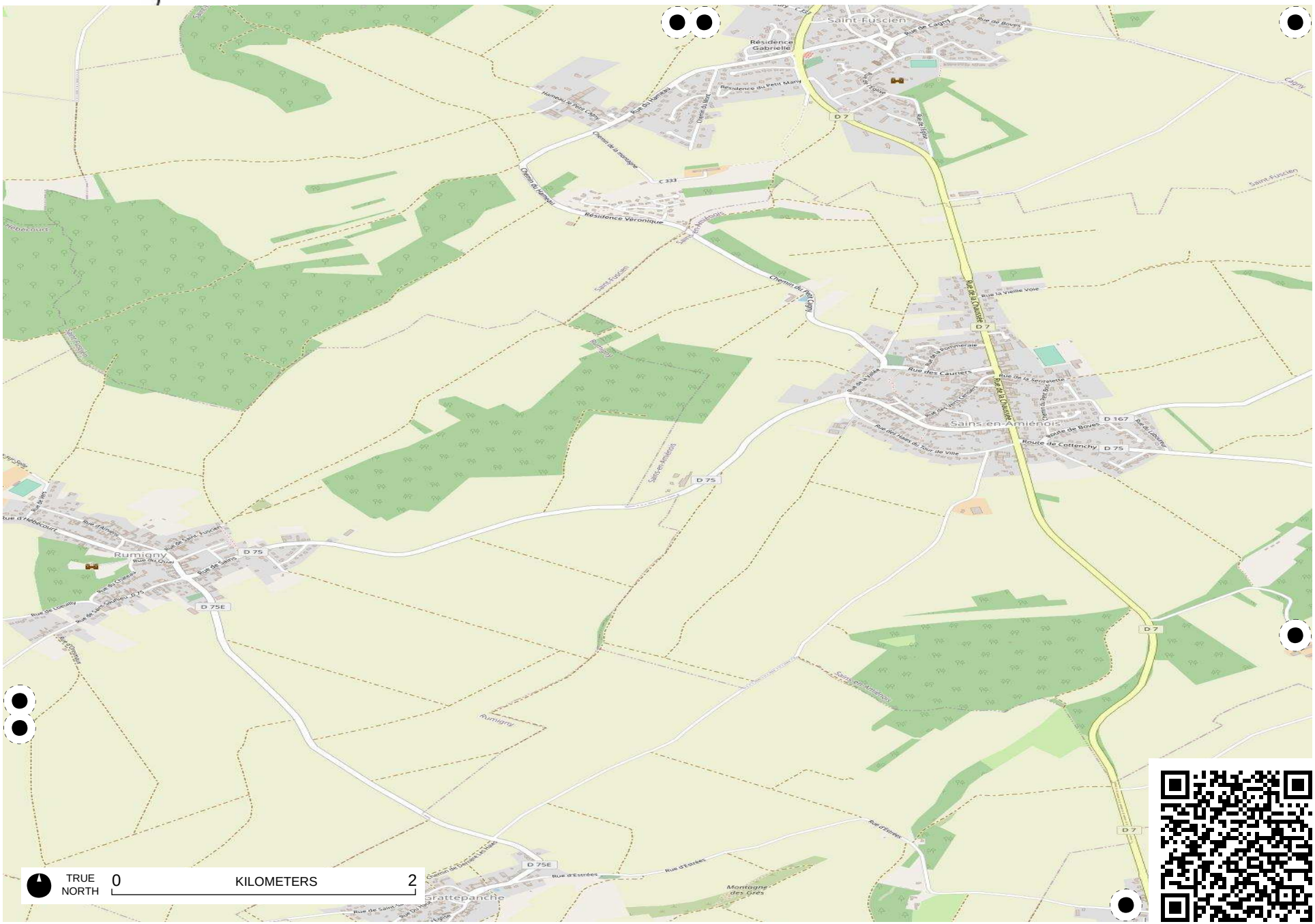

Field Papers

Avenue verte

http://fieldpapers.org/atlases/4s7ypptl/E23



Field Papers

Avenue verte

http://fieldpapers.org/atlases/4s7ypptl/E24

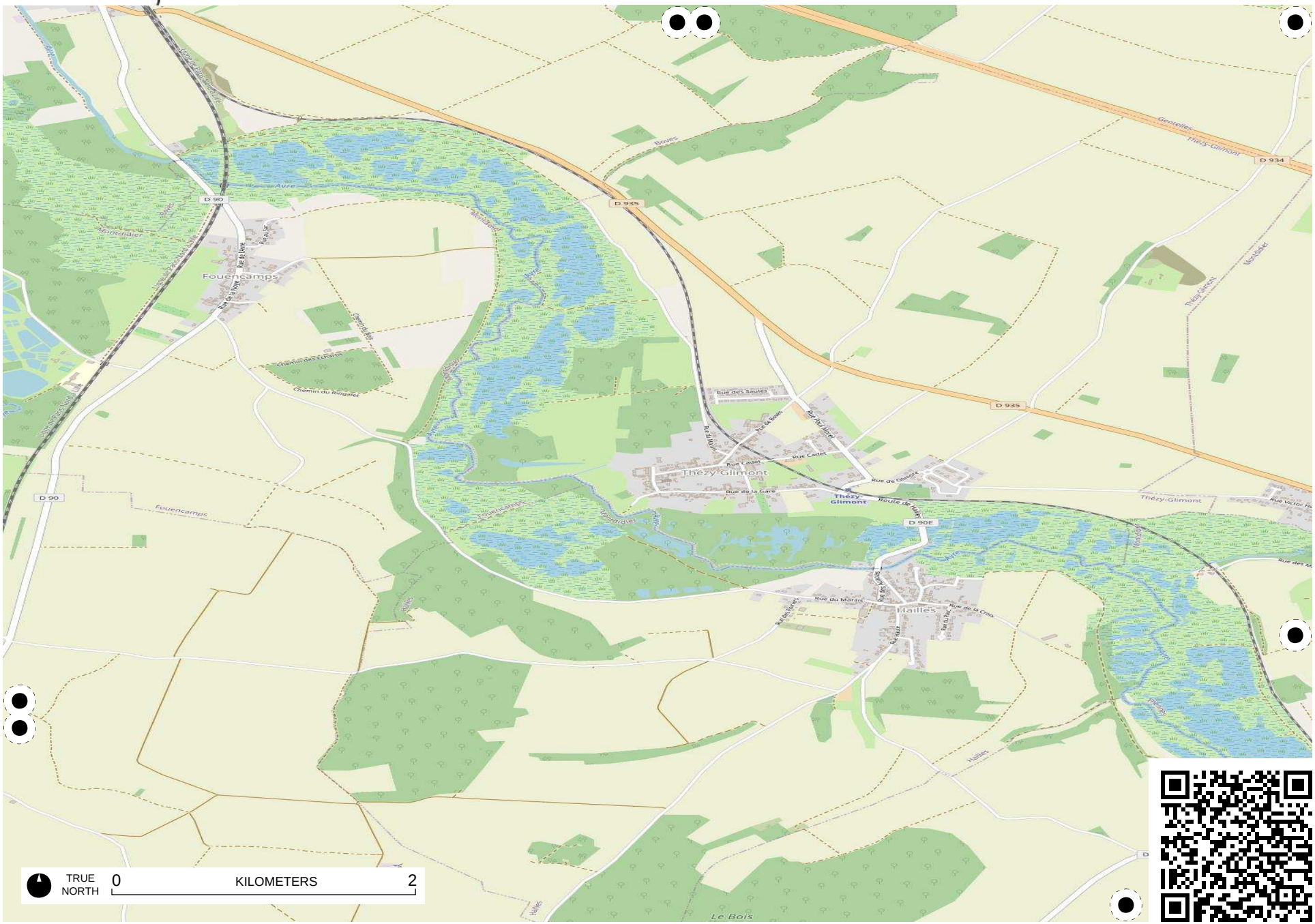

Field Papers

Avenue verte

http://fieldpapers.org/atlases/4s7ypptl/E25



Field Papers

Avenue verte

http://fieldpapers.org/atlases/4s7ypptl/E3

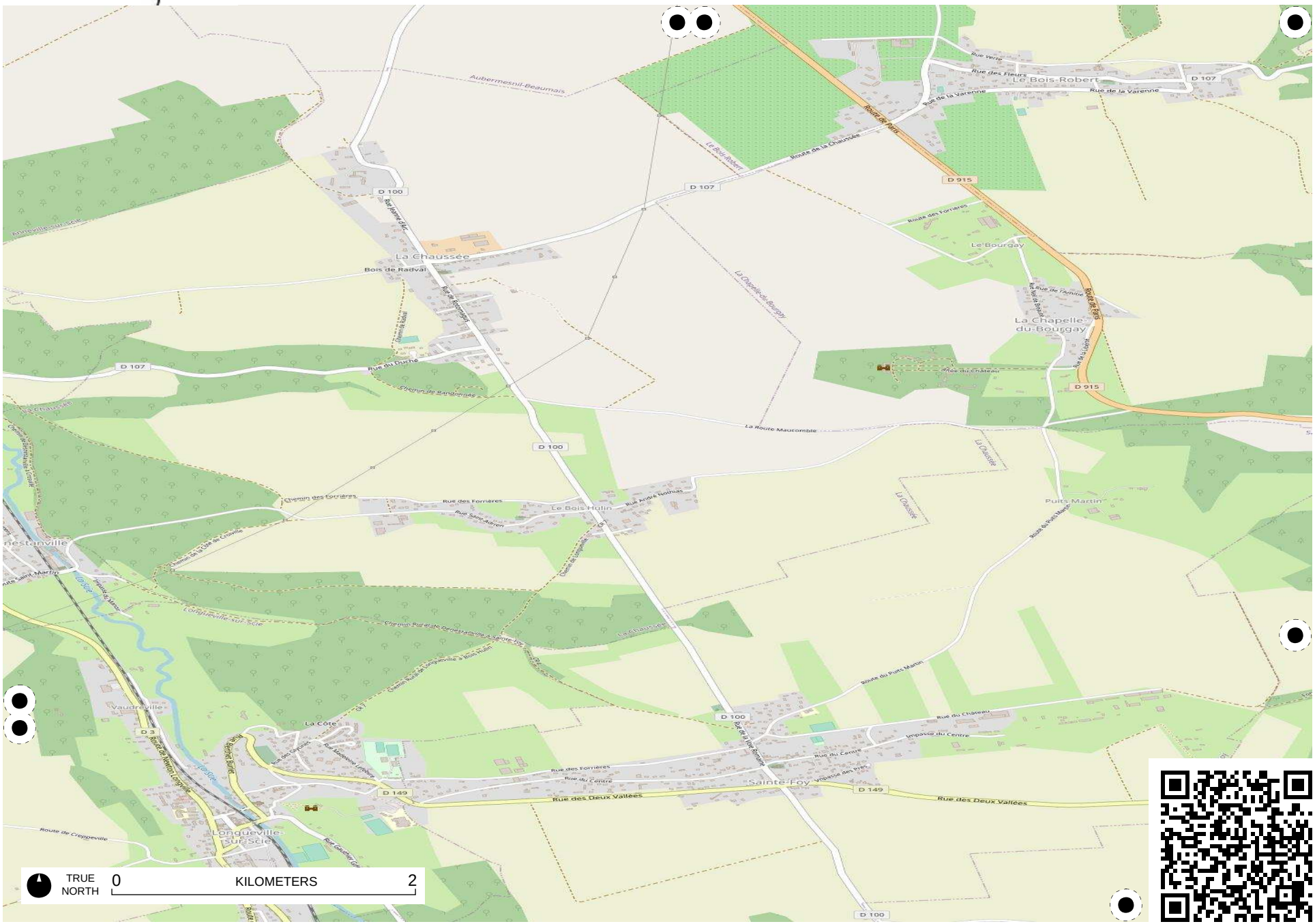

Field Papers

Avenue verte

http://fieldpapers.org/atlases/4s7ypptl/E4

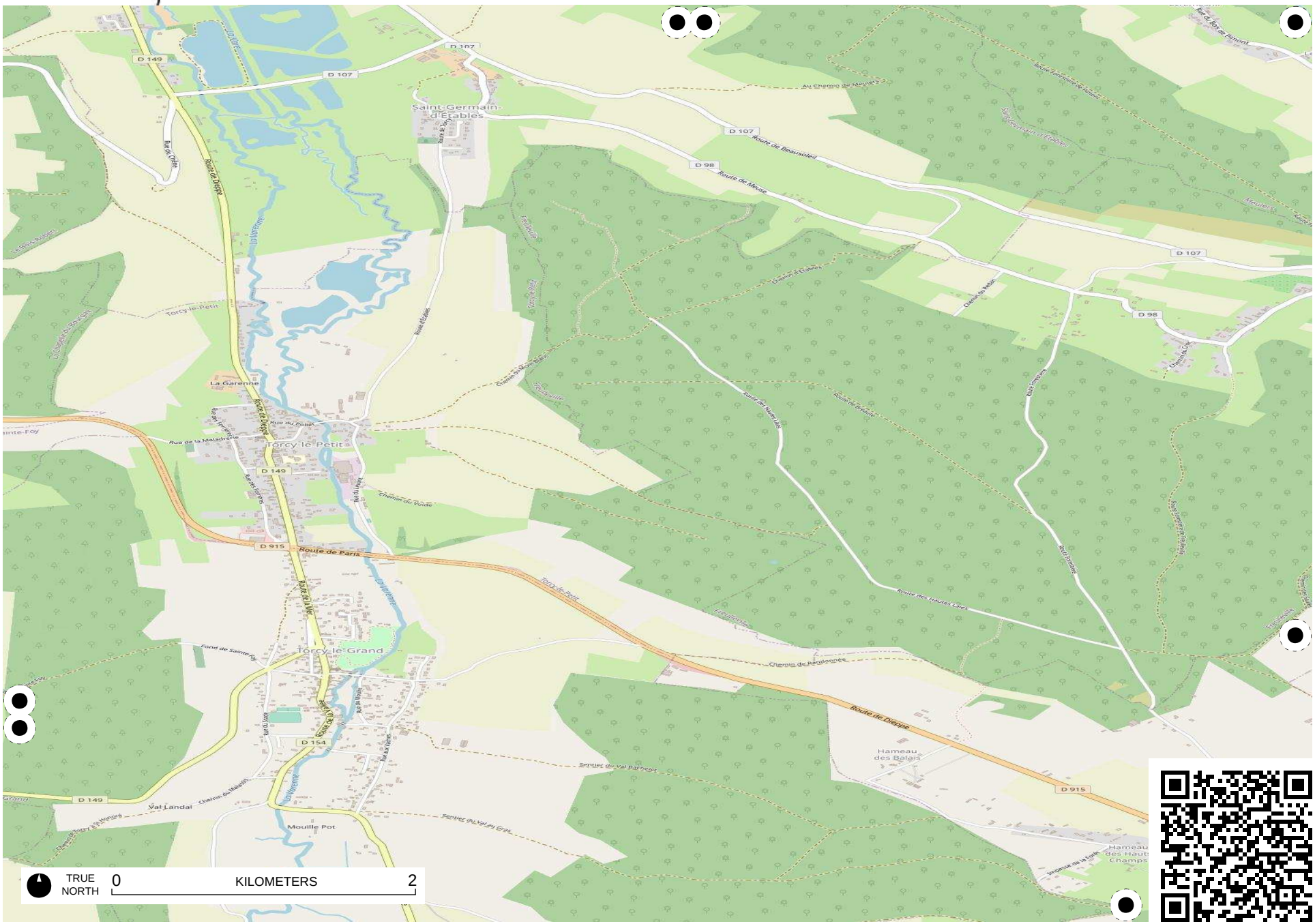

Field Papers

Avenue verte

http://fieldpapers.org/atlases/4s7ypptl/E5



Field Papers

Avenue verte

http://fieldpapers.org/atlases/4s7ypptl/E6

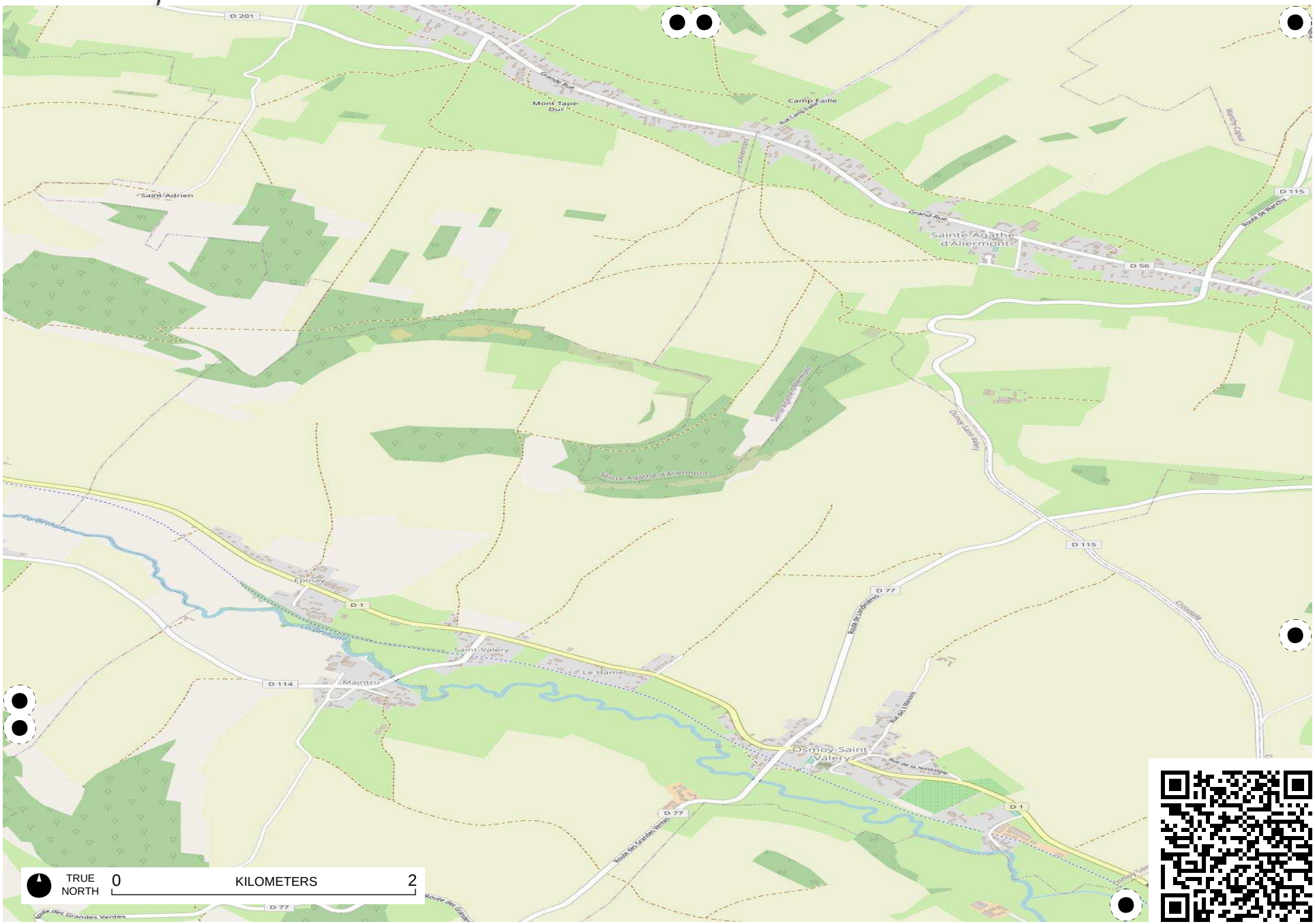

Field Papers

Avenue verte

http://fieldpapers.org/atlases/4s7ypptl/E7



Field Papers

Avenue verte

http://fieldpapers.org/atlases/4s7ypptl/E8

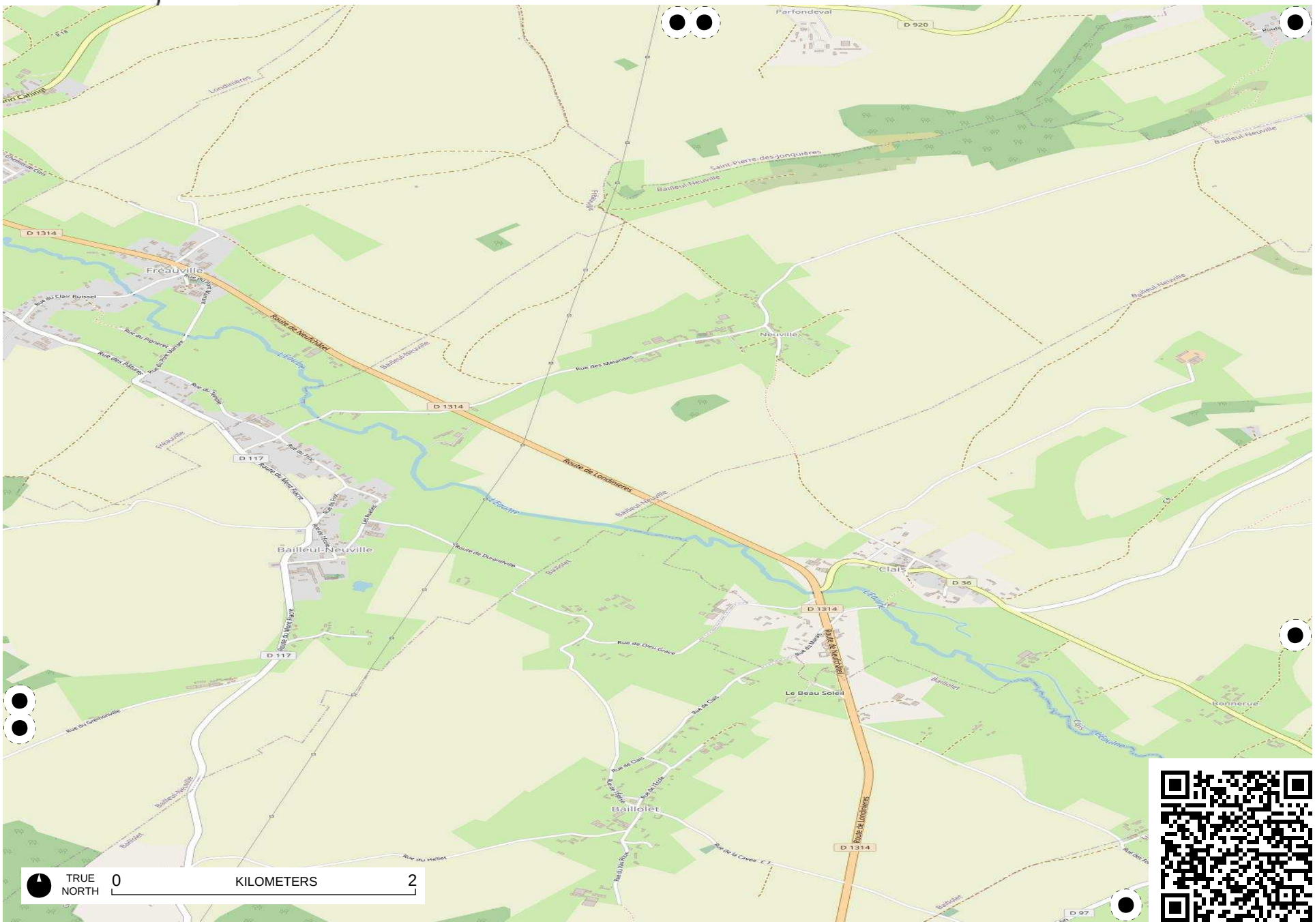

Field Papers

Avenue verte

http://fieldpapers.org/atlases/4s7ypptl/E9

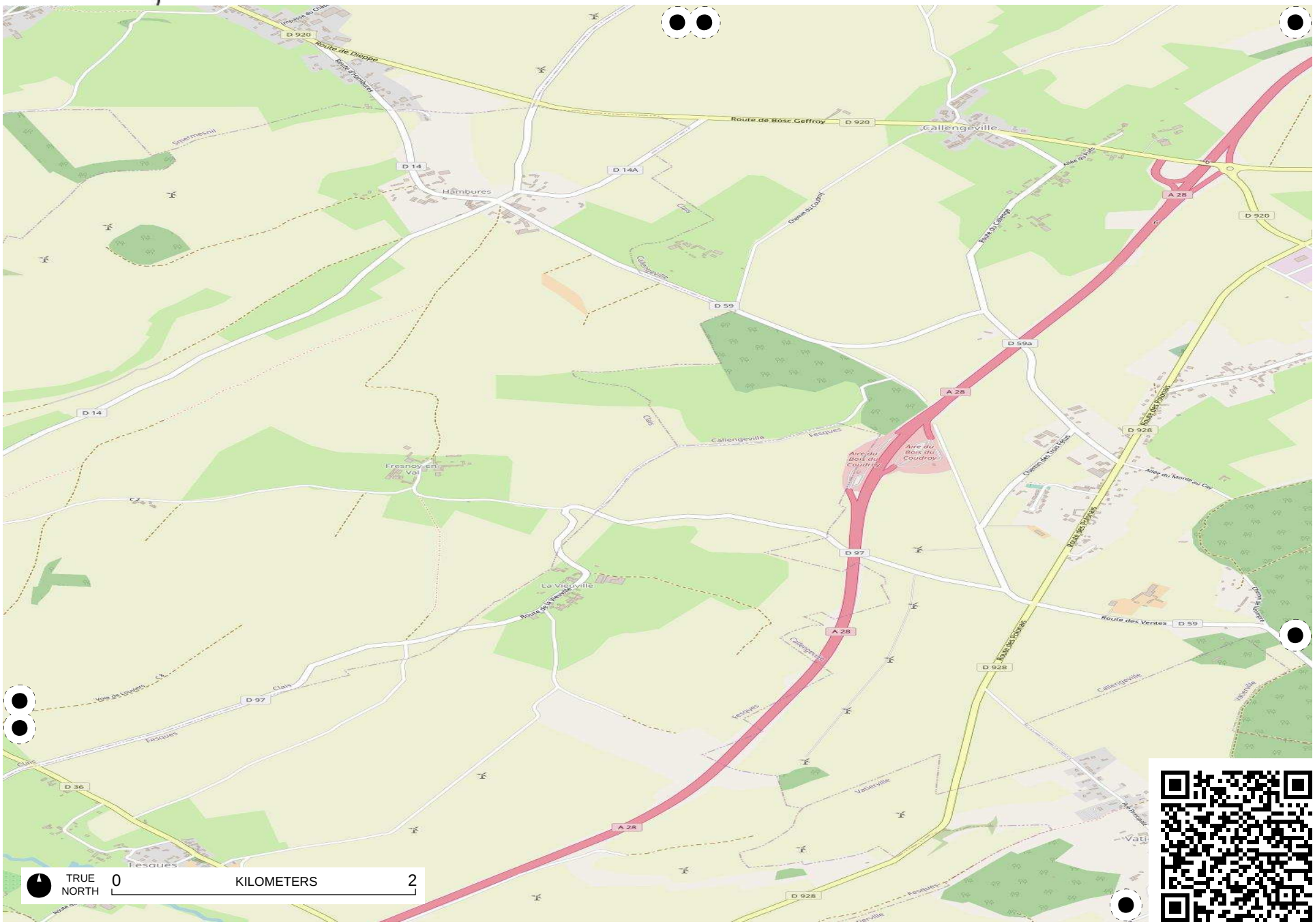

Field Papers

Avenue verte

http://fieldpapers.org/atlases/4s7ypptl/F1

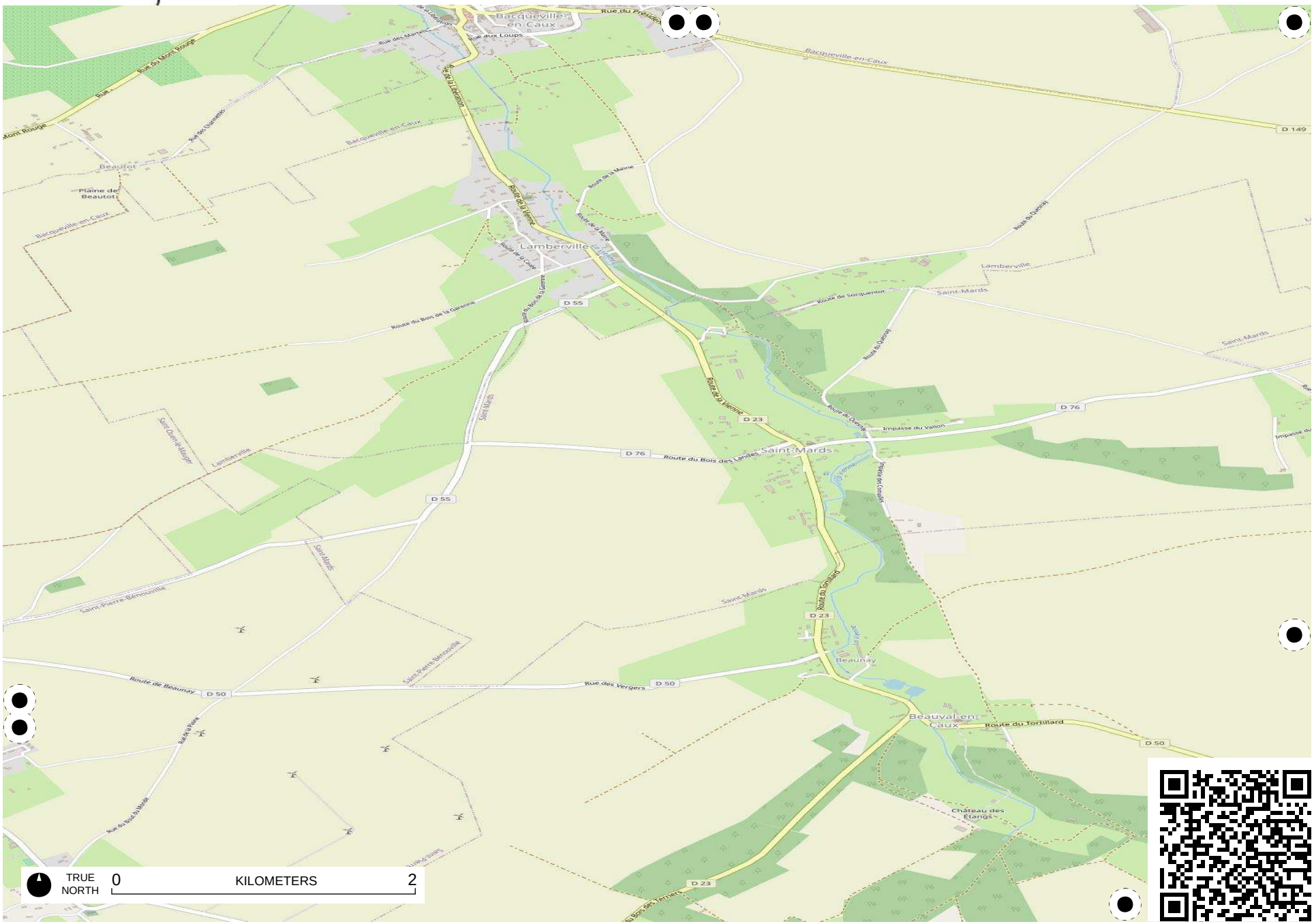

Field Papers

Avenue verte

http://fieldpapers.org/atlases/4s7ypptl/F10

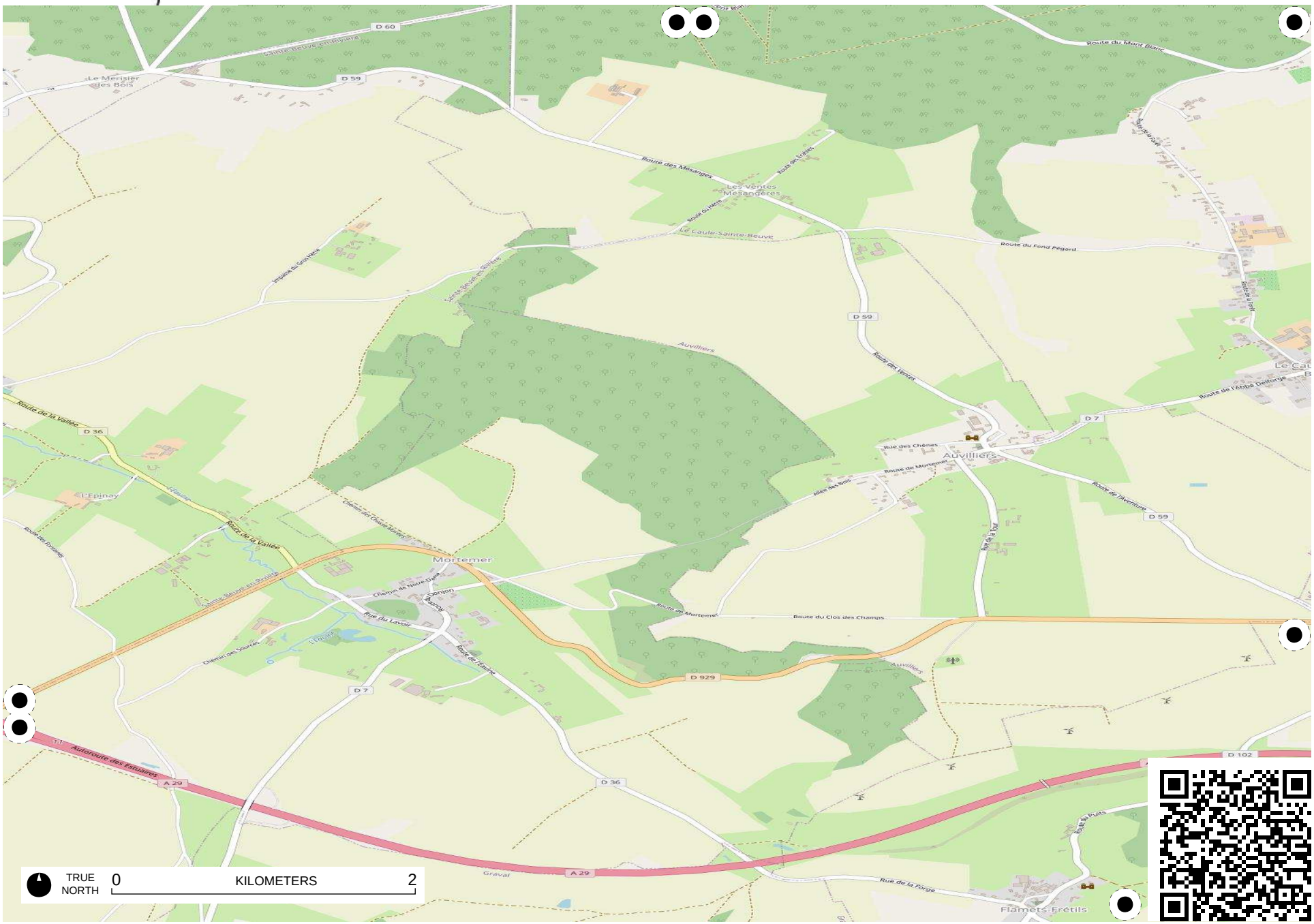

Field Papers

Avenue verte

http://fieldpapers.org/atlases/4s7ypptl/F11

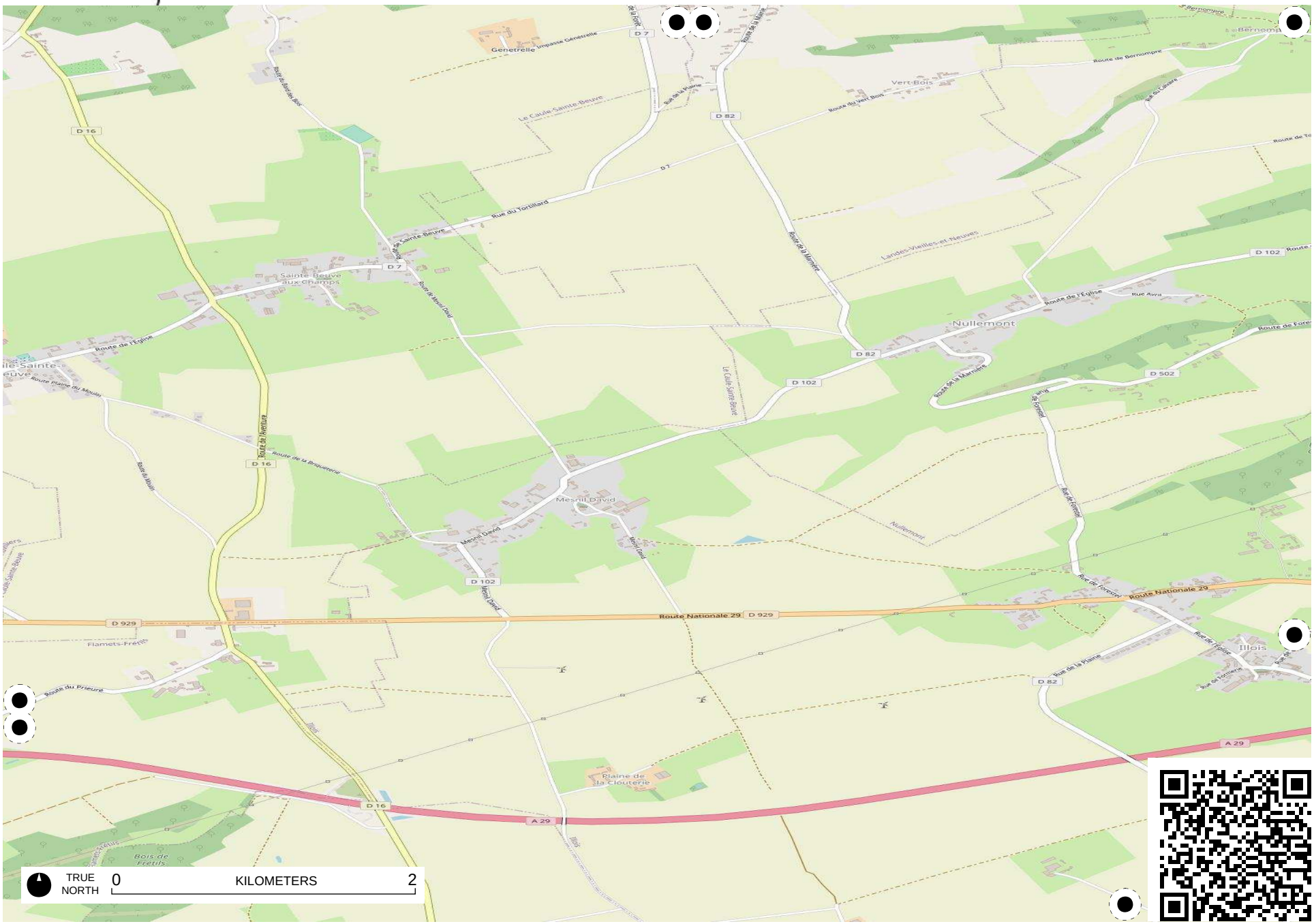

Field Papers

Avenue verte

http://fieldpapers.org/atlases/4s7ypptl/F12

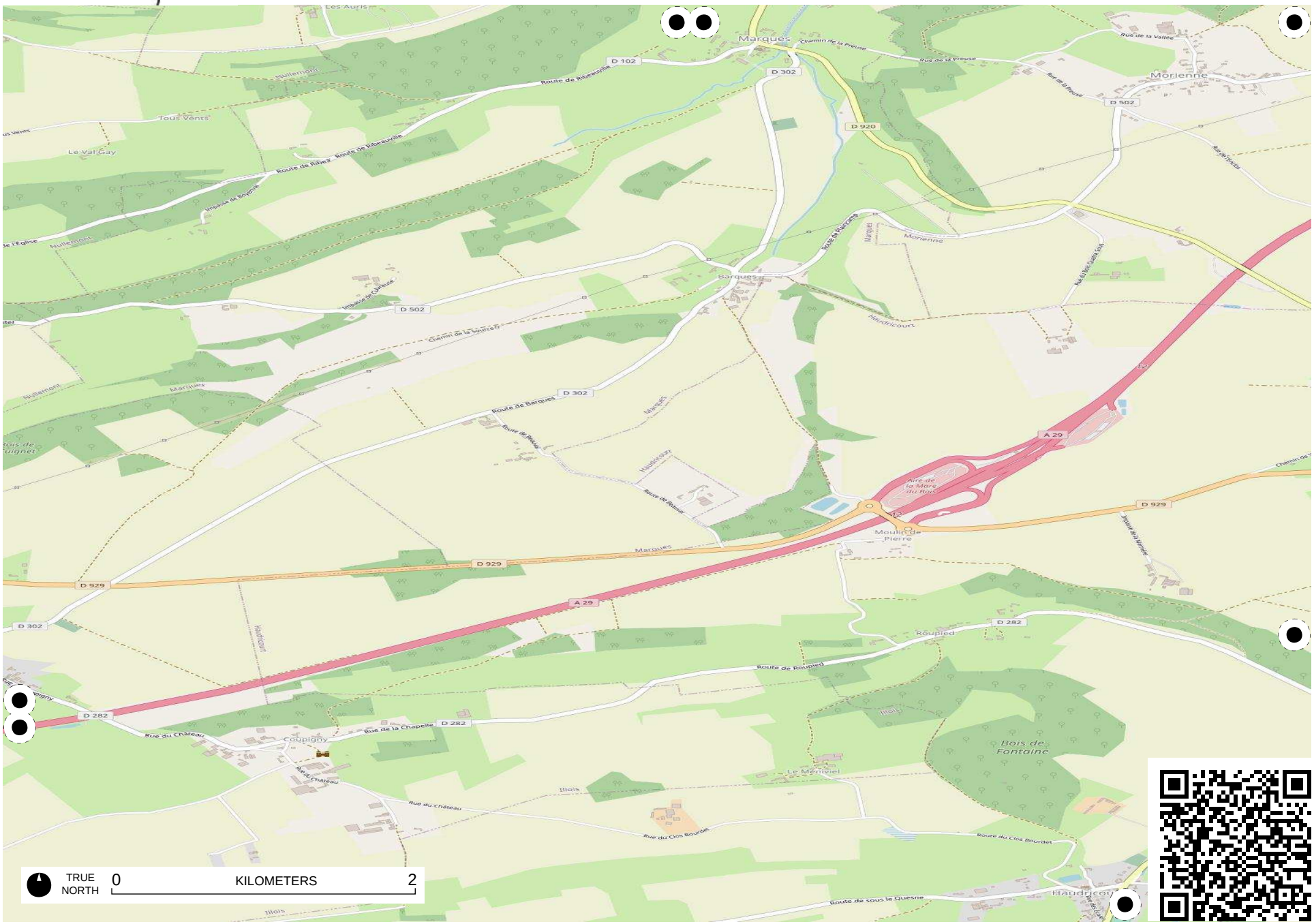

Field Papers

Avenue verte

http://fieldpapers.org/atlases/4s7ypptl/F13

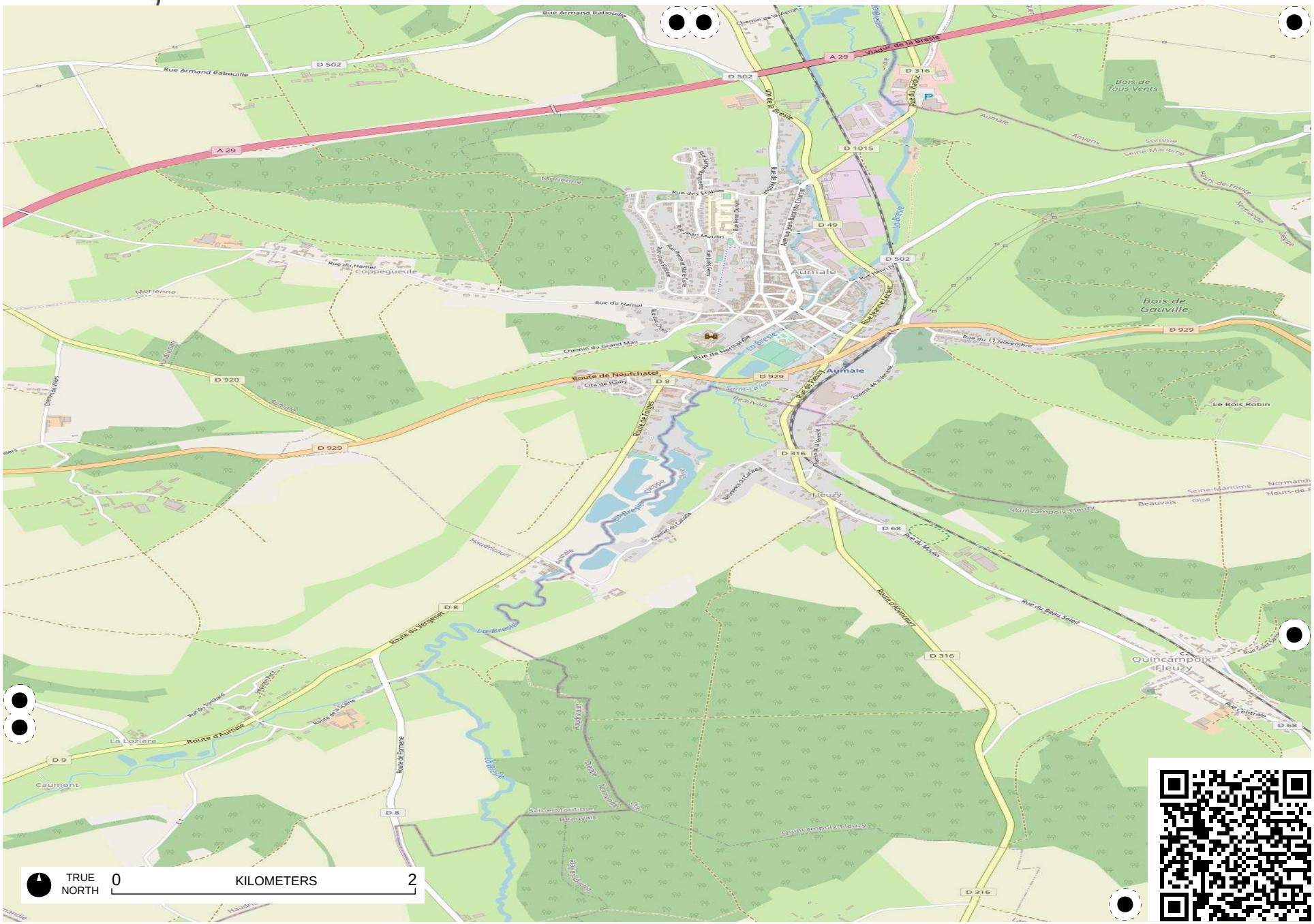

Field Papers

Avenue verte

http://fieldpapers.org/atlases/4s7ypptl/F14

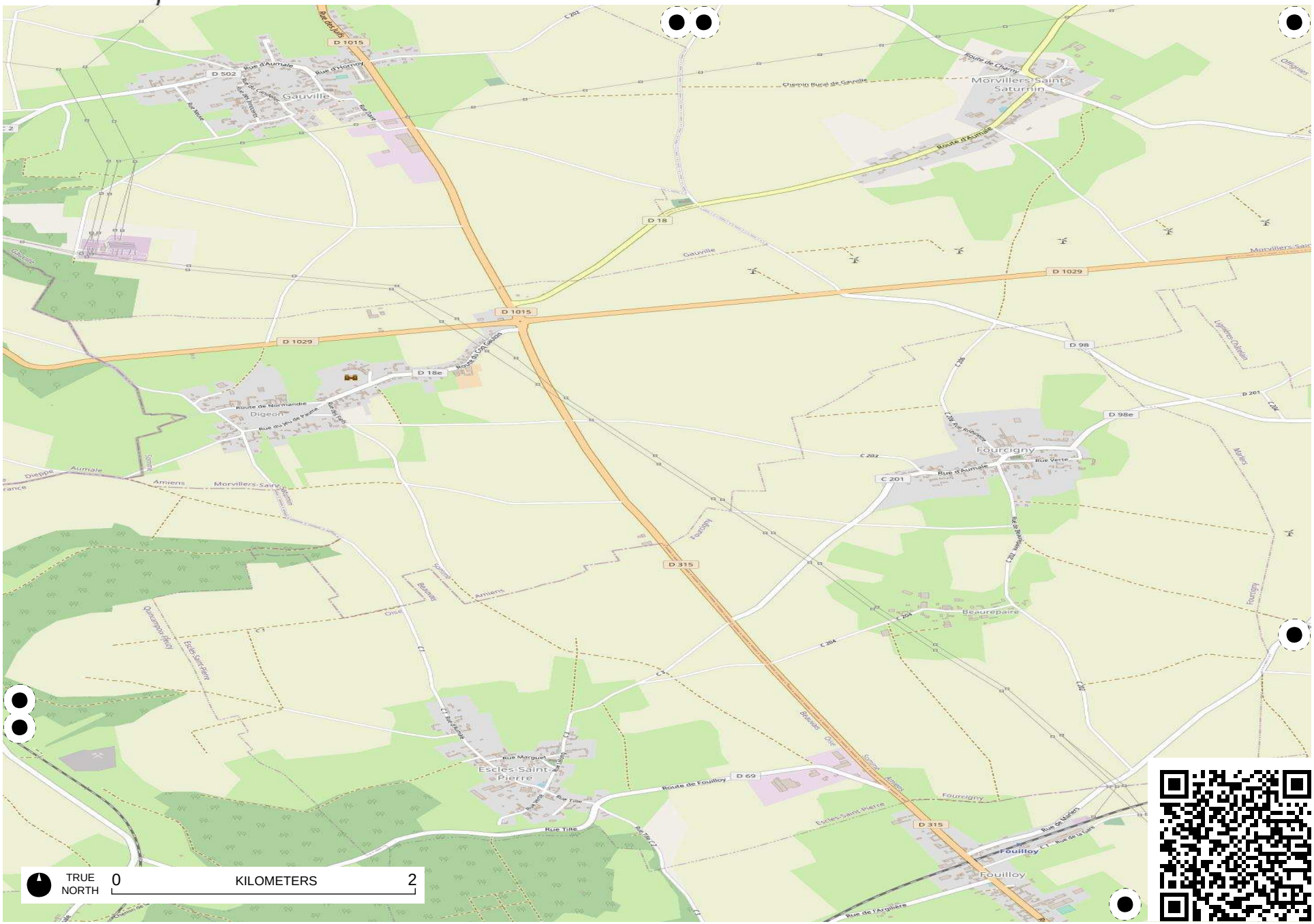

Field Papers

Avenue verte

http://fieldpapers.org/atlases/4s7ypptl/F15

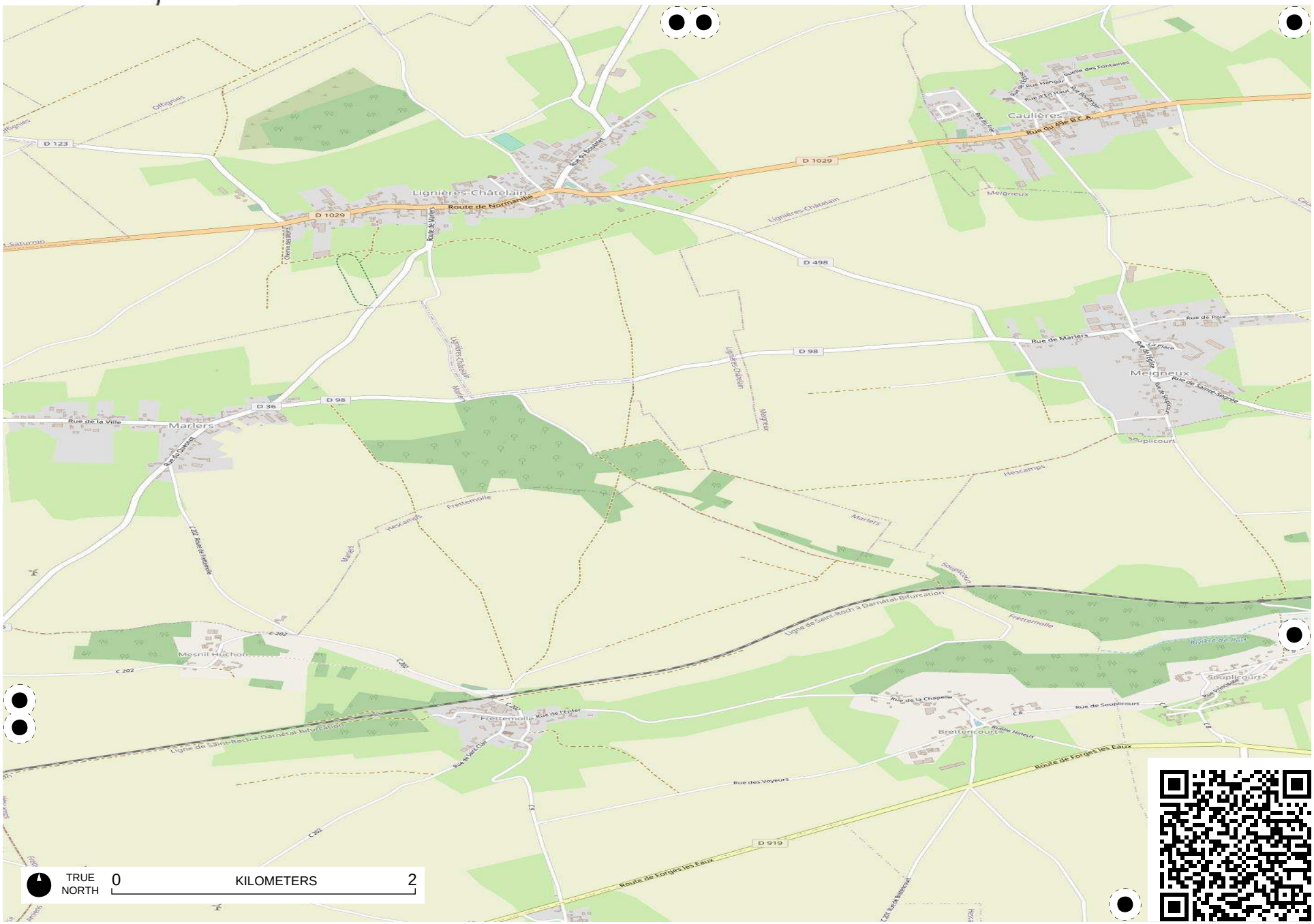

Field Papers

Avenue verte

http://fieldpapers.org/atlases/4s7ypptl/F16

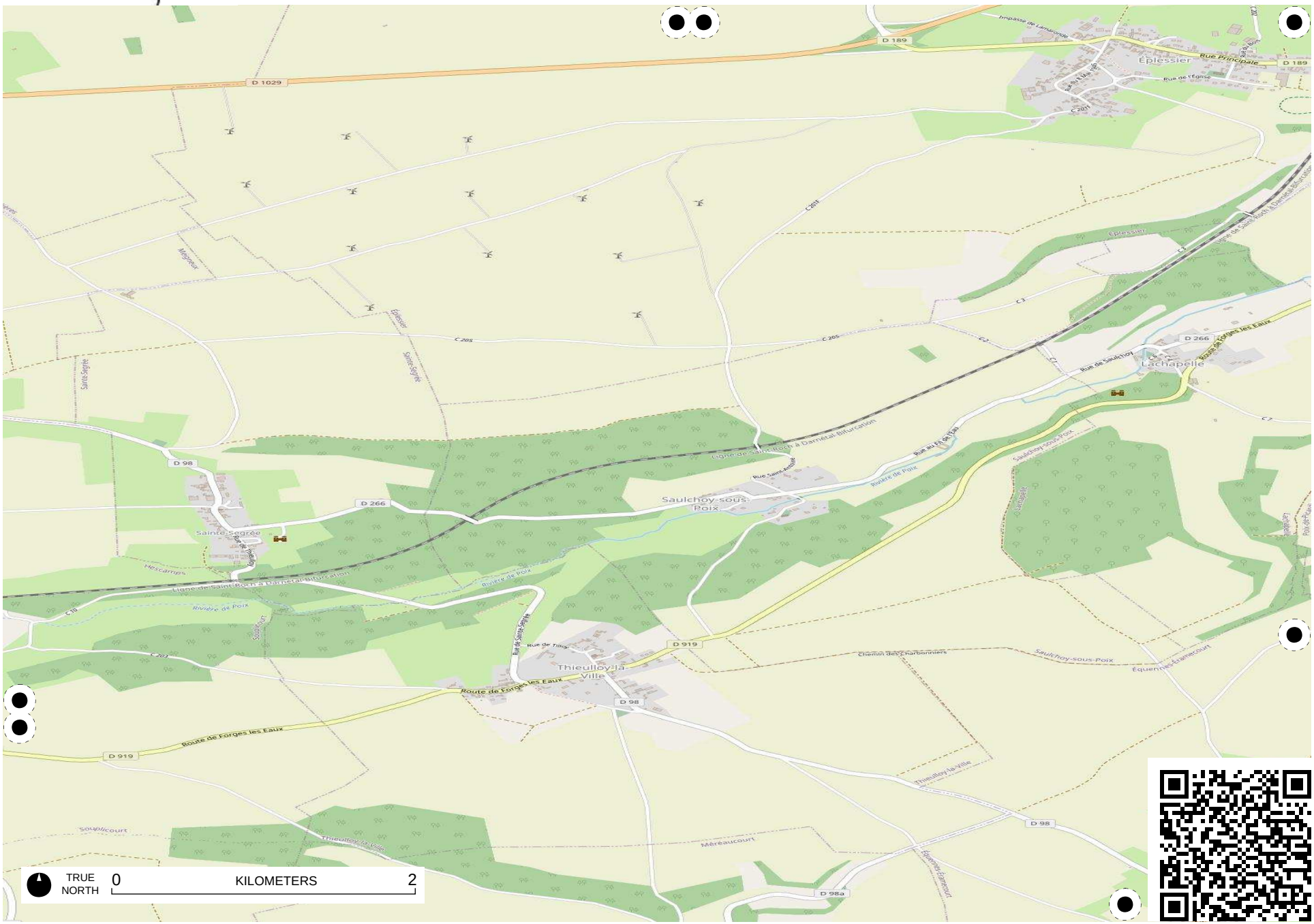

Field Papers

Avenue verte

http://fieldpapers.org/atlases/4s7ypptl/F17

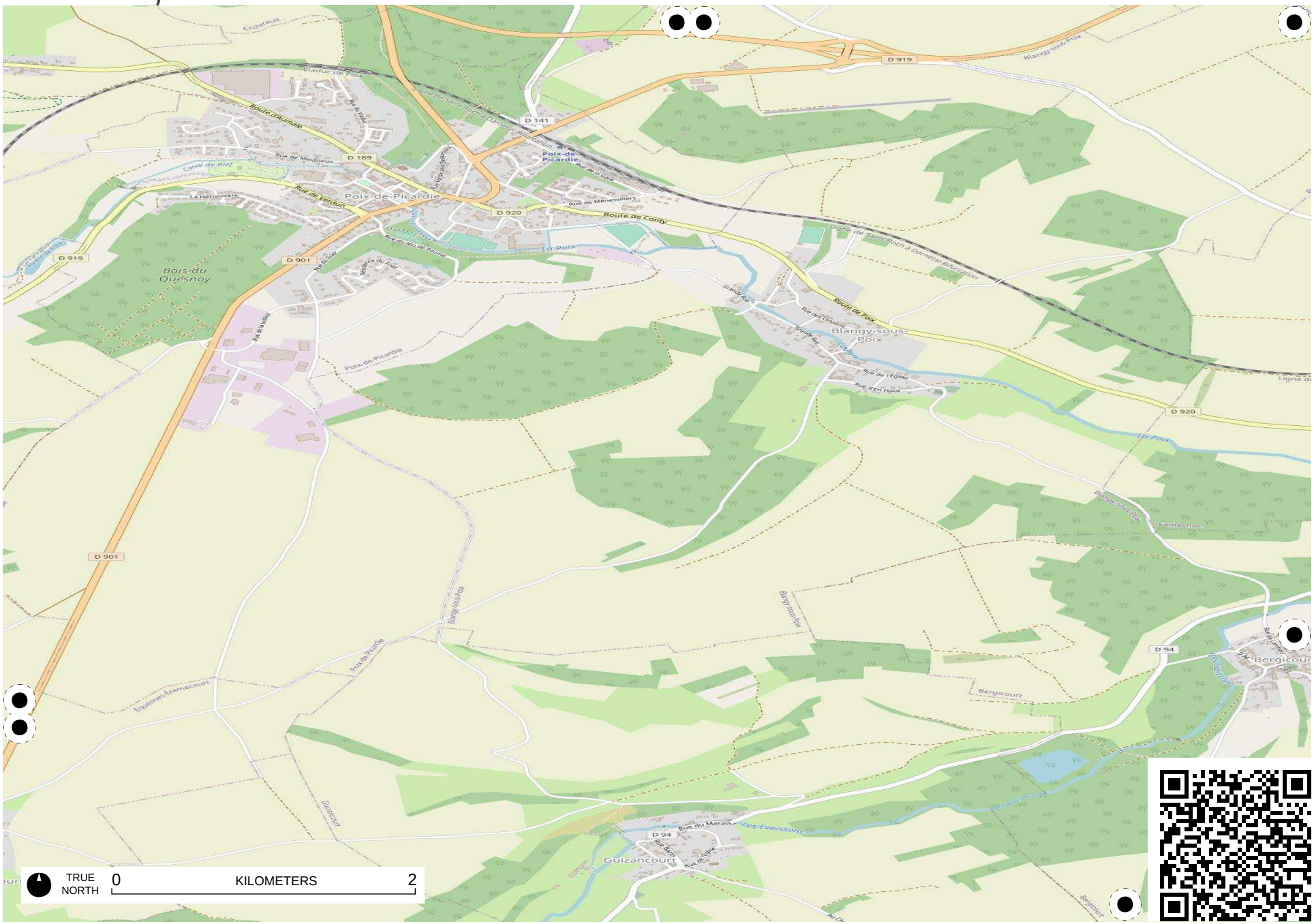

Field Papers

Avenue verte

http://fieldpapers.org/atlases/4s7ypptl/F18

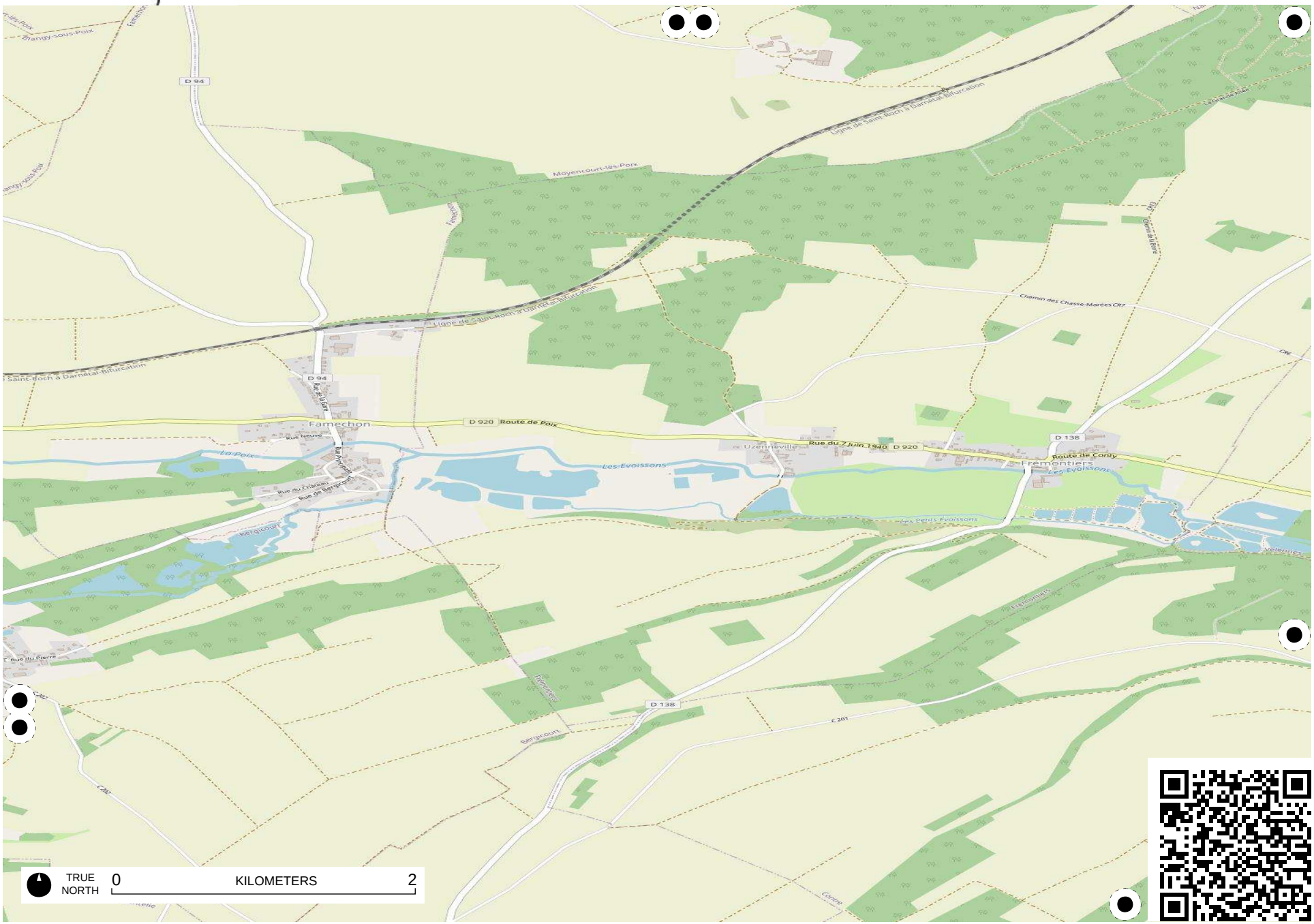

Field Papers

Avenue verte

http://fieldpapers.org/atlases/4s7ypptl/F19



Field Papers

Avenue verte

http://fieldpapers.org/atlases/4s7ypptl/F2

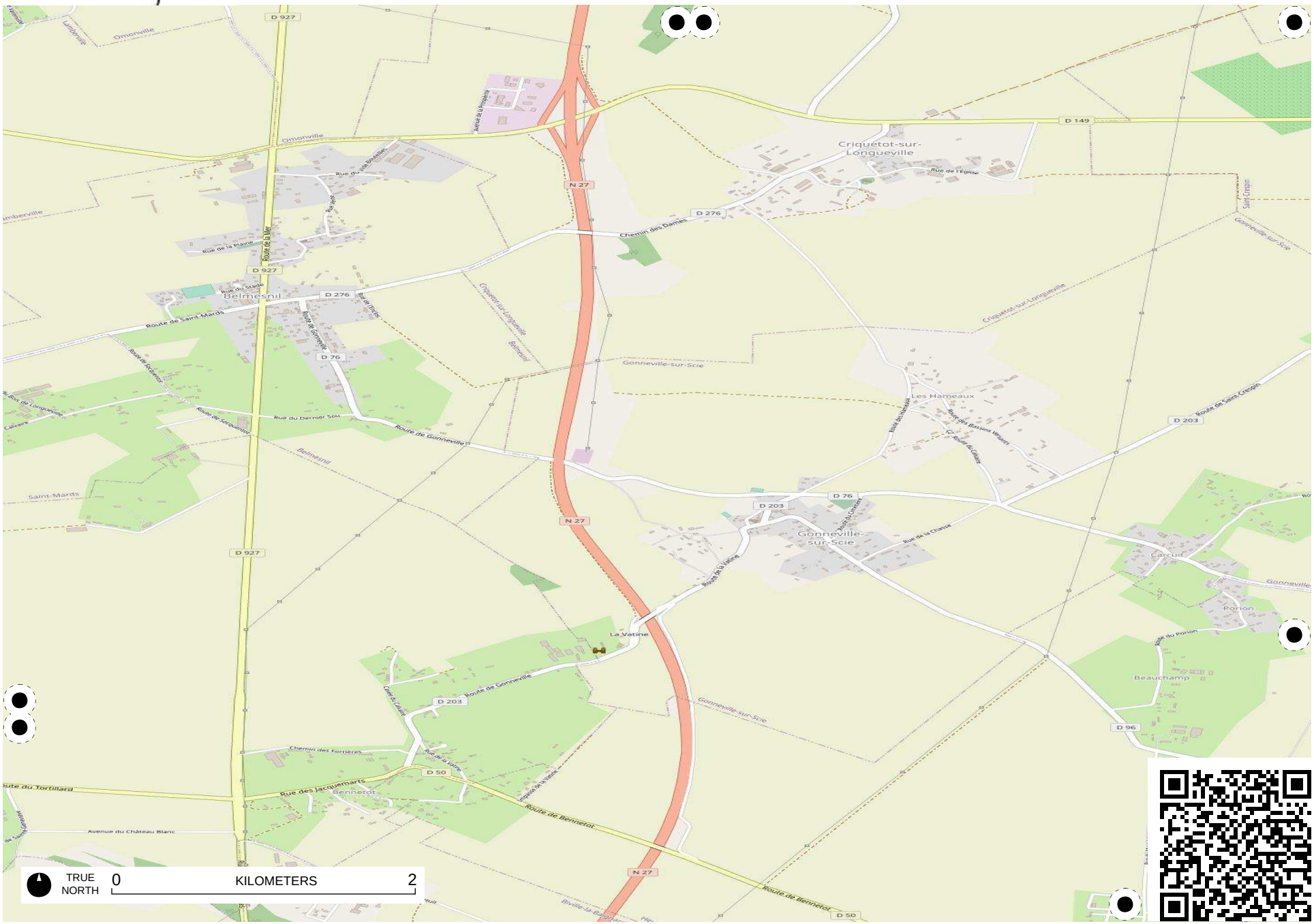

Field Papers

Avenue verte

http://fieldpapers.org/atlases/4s7ypptl/F20



Field Papers

Avenue verte

http://fieldpapers.org/atlases/4s7ypptl/F21

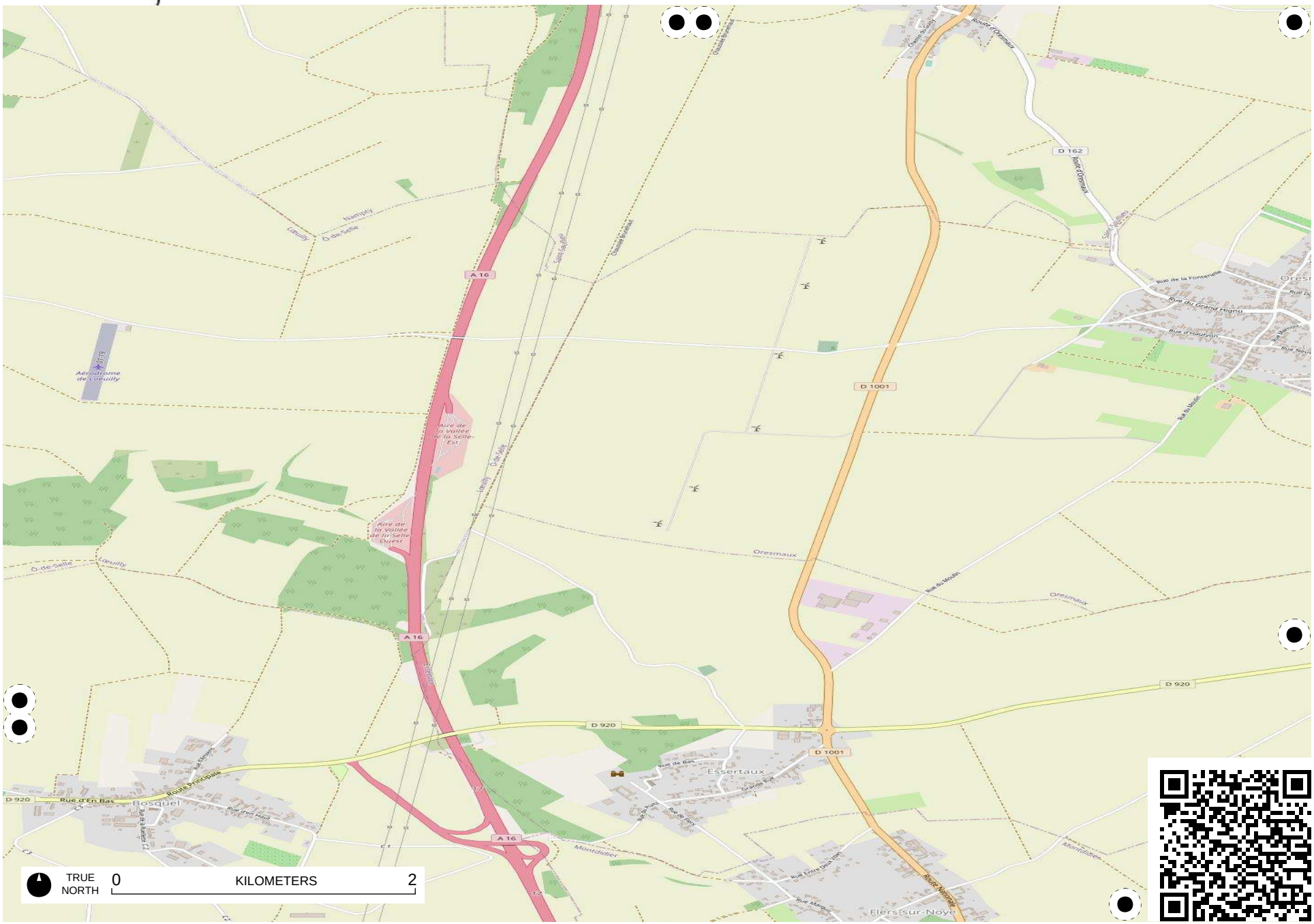

Field Papers

Avenue verte

http://fieldpapers.org/atlases/4s7ypptl/F22

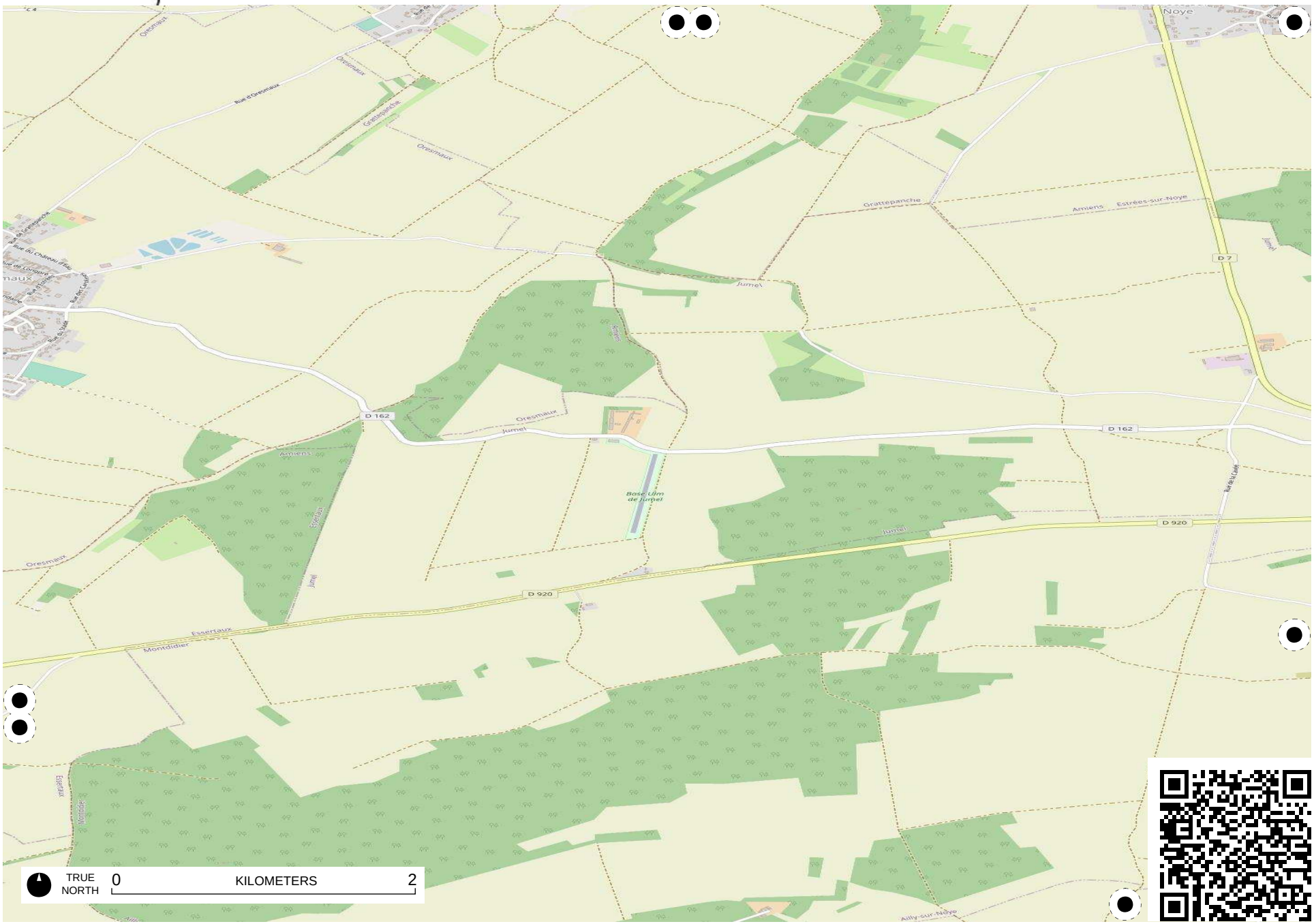

Field Papers

Avenue verte

http://fieldpapers.org/atlases/4s7ypptl/F23



Field Papers

Avenue verte

http://fieldpapers.org/atlases/4s7ypptl/F24

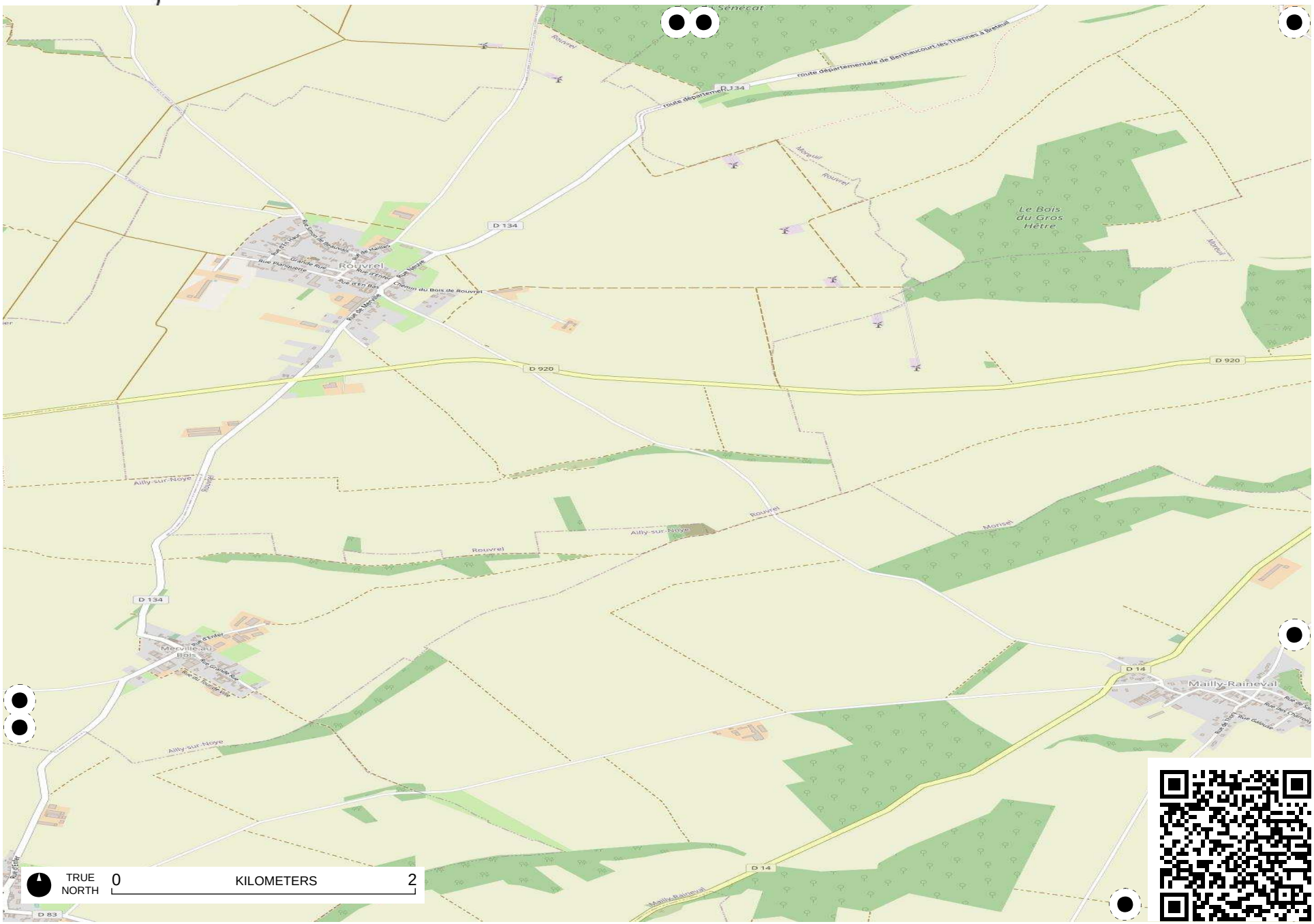

Field Papers

Avenue verte

http://fieldpapers.org/atlases/4s7ypptl/F25

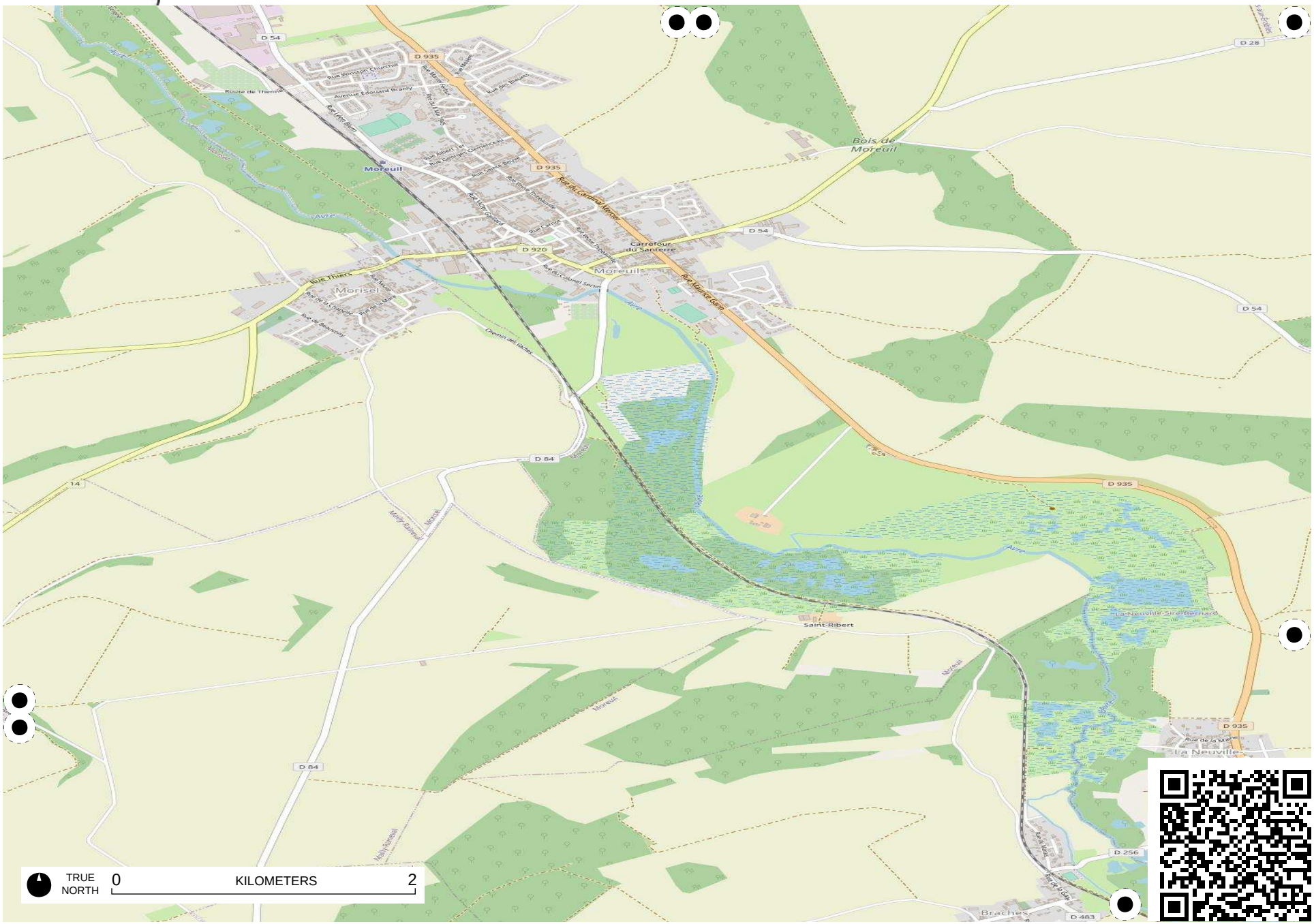

Field Papers

Avenue verte

http://fieldpapers.org/atlases/4s7ypptl/F3



Field Papers

Avenue verte

http://fieldpapers.org/atlases/4s7ypptl/F4



Field Papers

Avenue verte

http://fieldpapers.org/atlases/4s7ypptl/F5

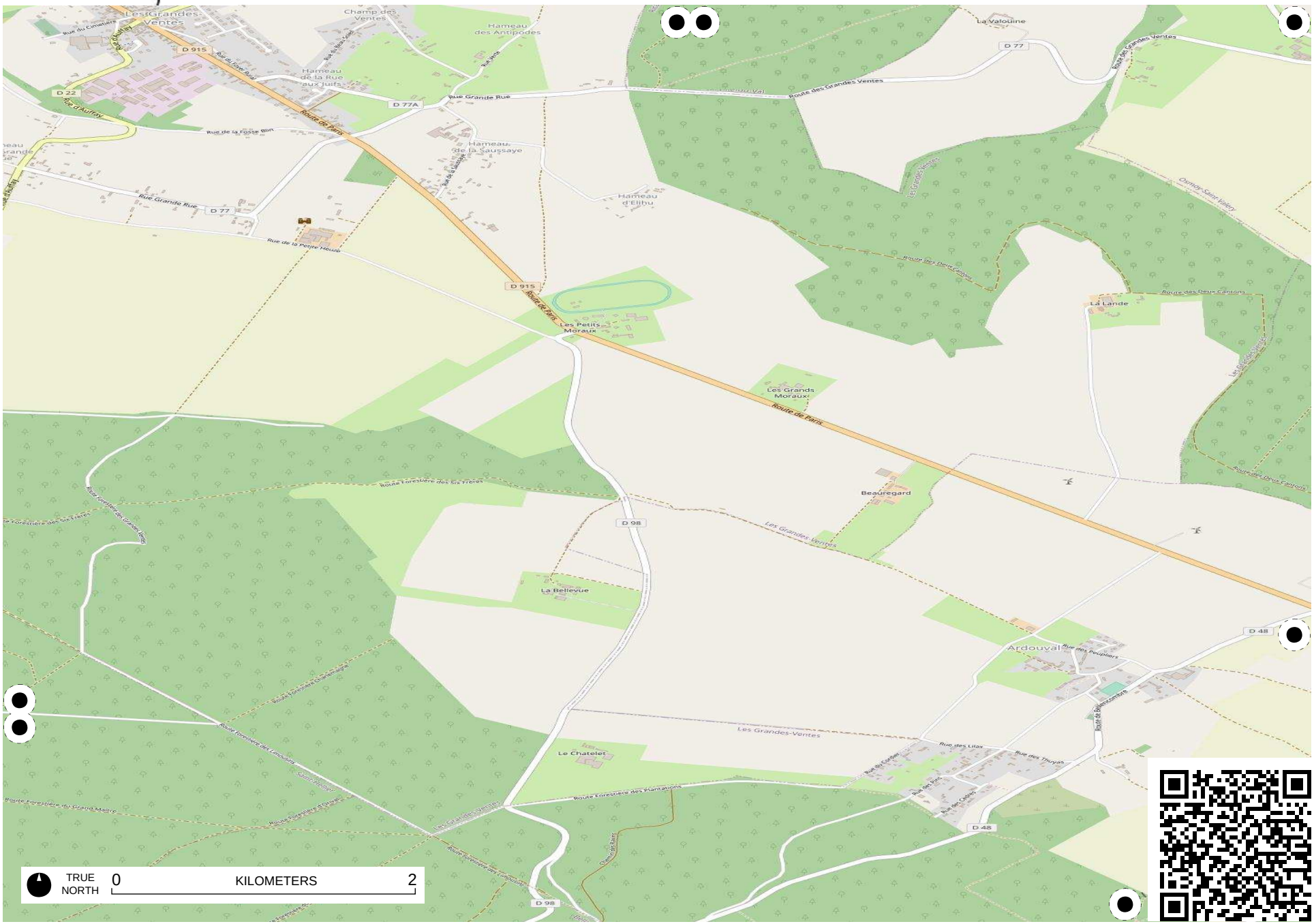

Field Papers

Avenue verte

http://fieldpapers.org/atlases/4s7ypptl/F6

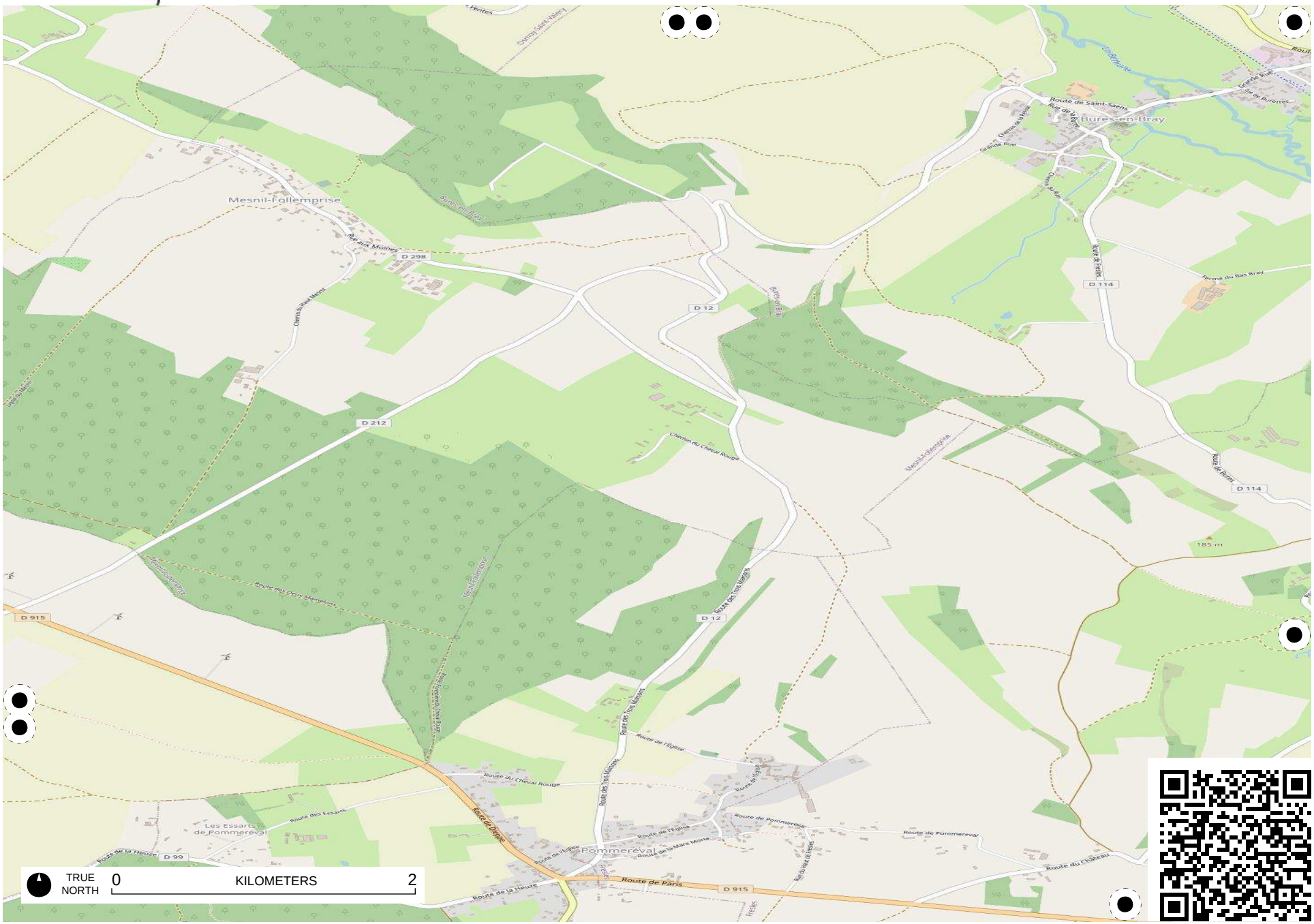

Field Papers

Avenue verte

http://fieldpapers.org/atlases/4s7ypptl/F7

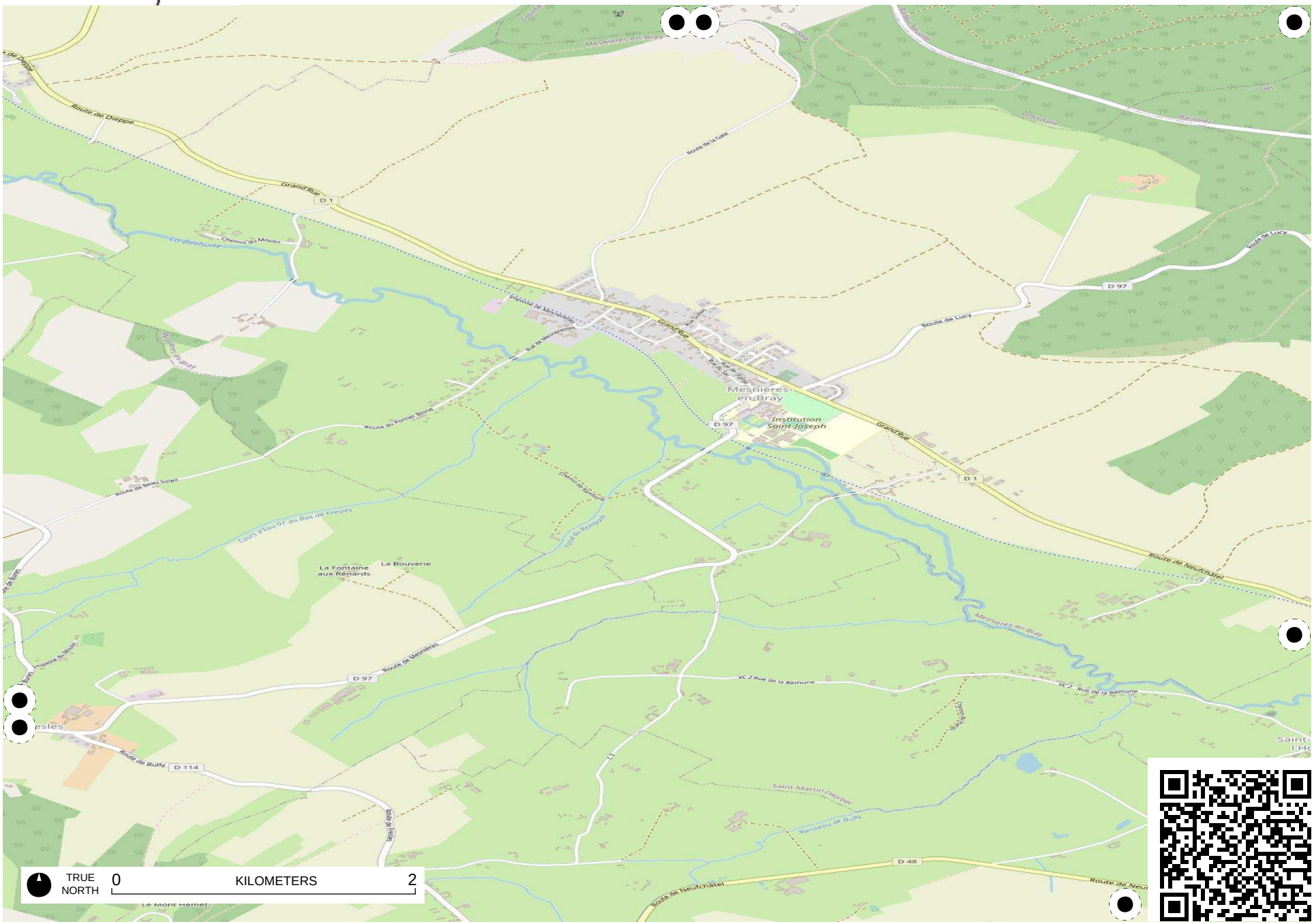

Field Papers

Avenue verte

http://fieldpapers.org/atlases/4s7ypptl/F8

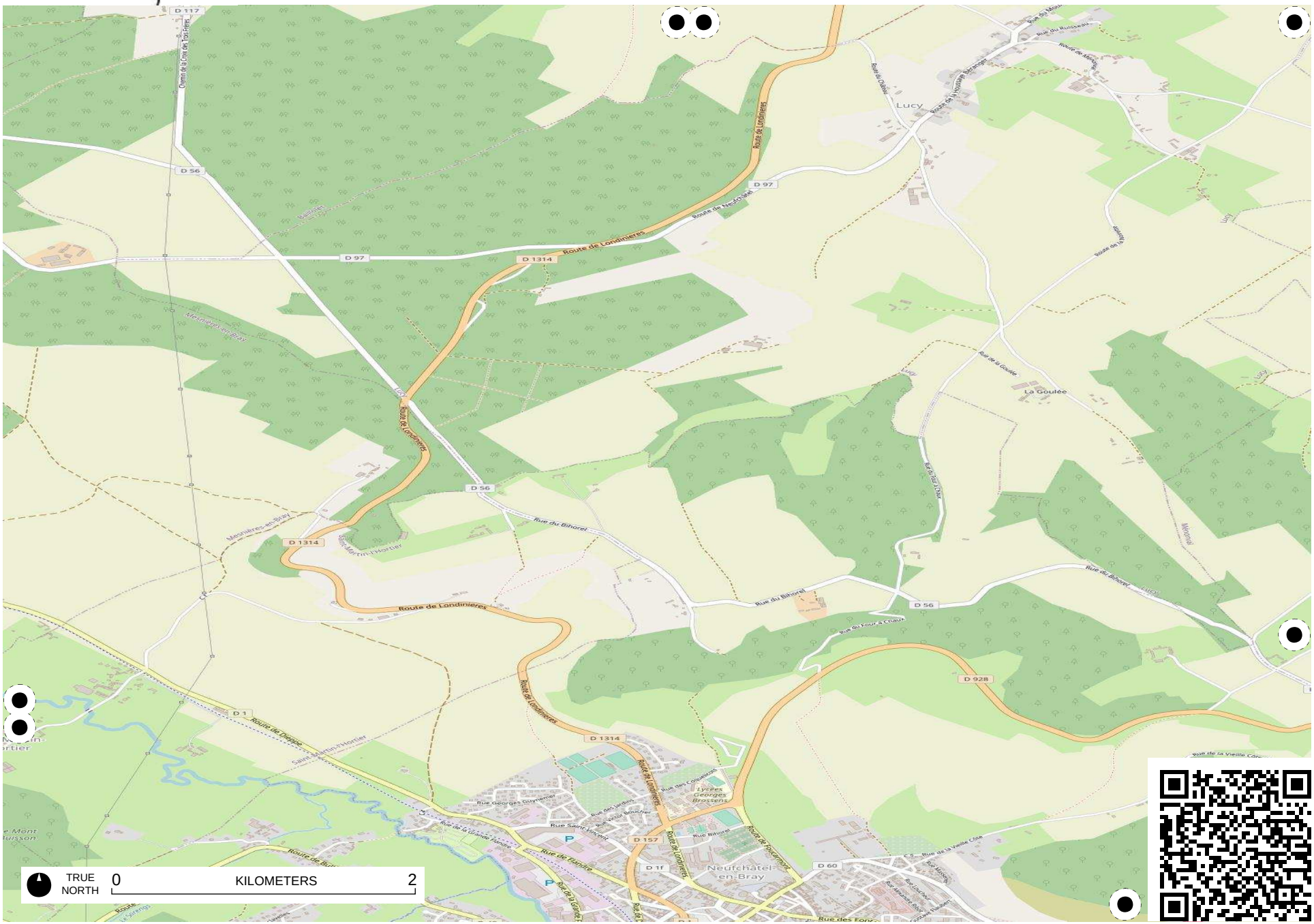

Field Papers

Avenue verte

http://fieldpapers.org/atlases/4s7ypptl/F9

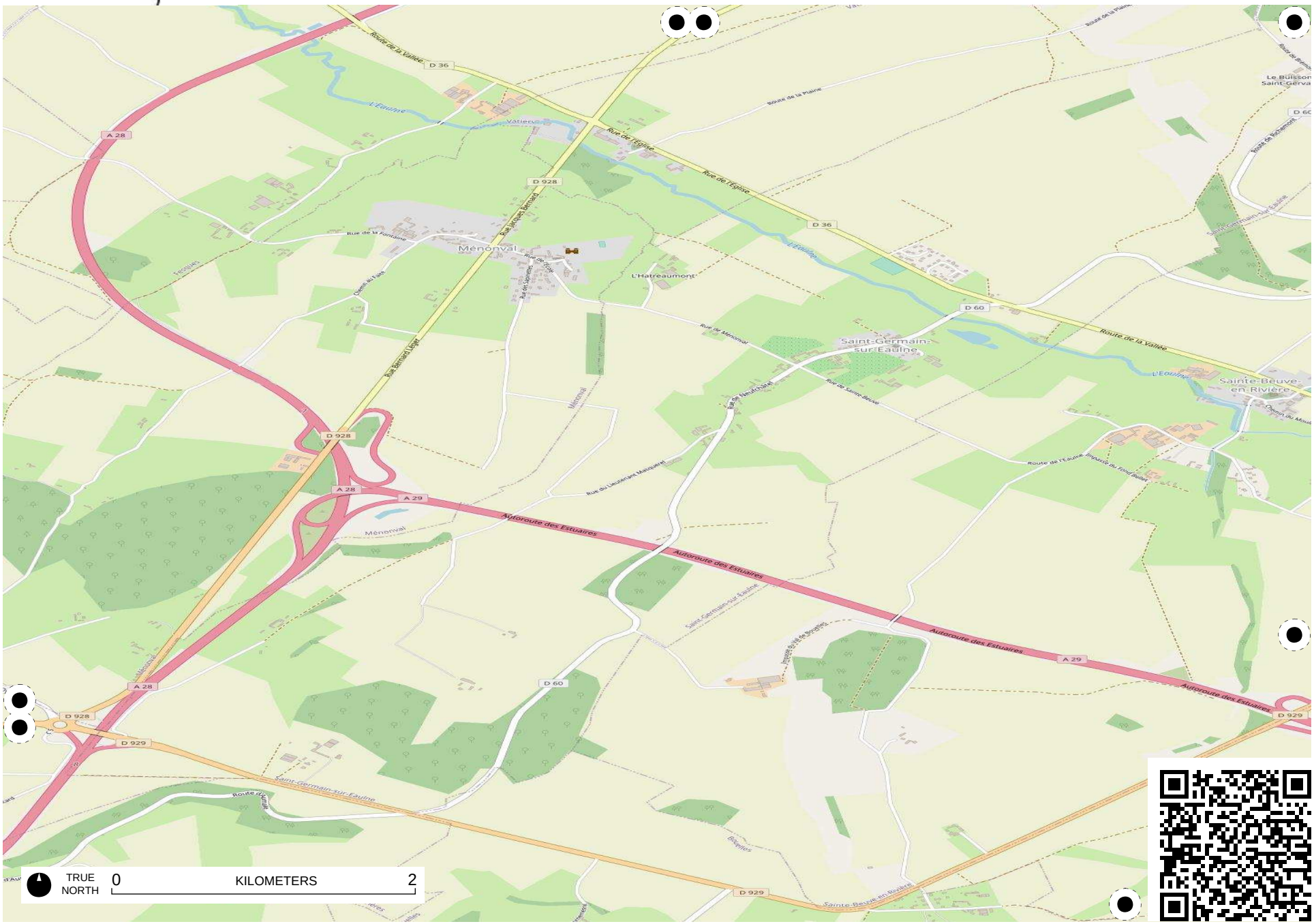

Field Papers

Avenue verte

http://fieldpapers.org/atlases/4s7ypptl/G1

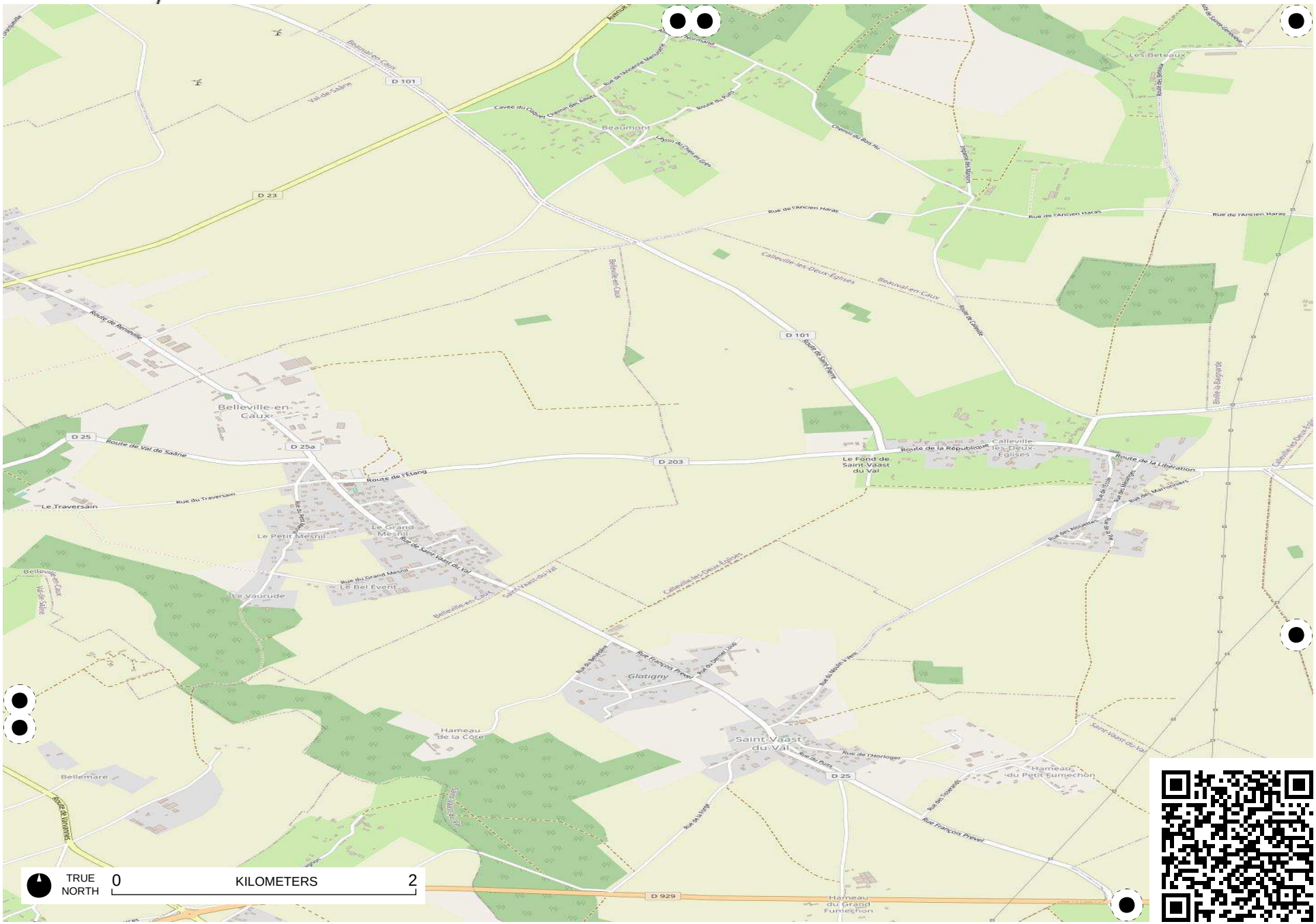

Field Papers

Avenue verte

http://fieldpapers.org/atlases/4s7ypptl/G10

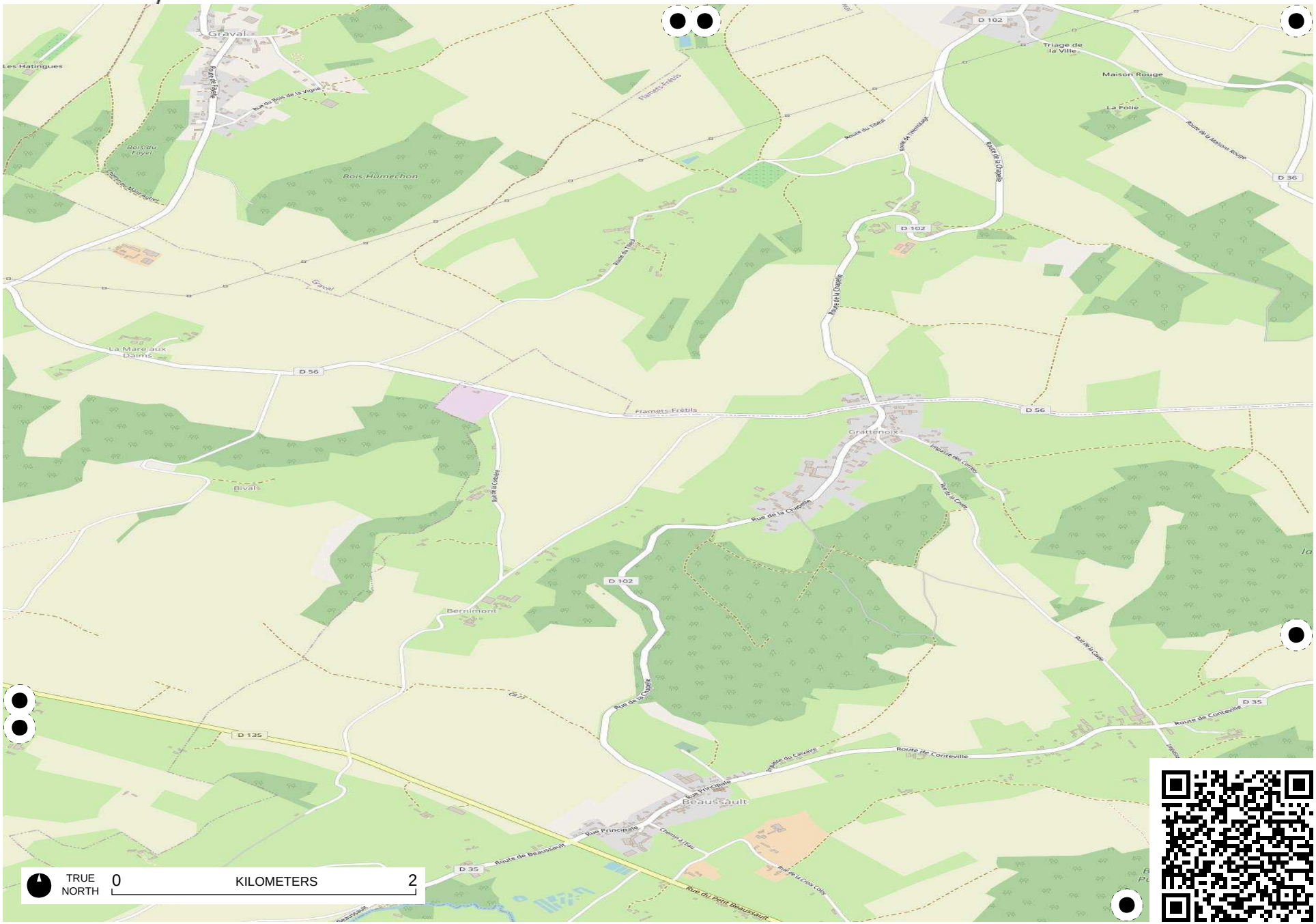

Field Papers

Avenue verte

http://fieldpapers.org/atlases/4s7ypptl/G11

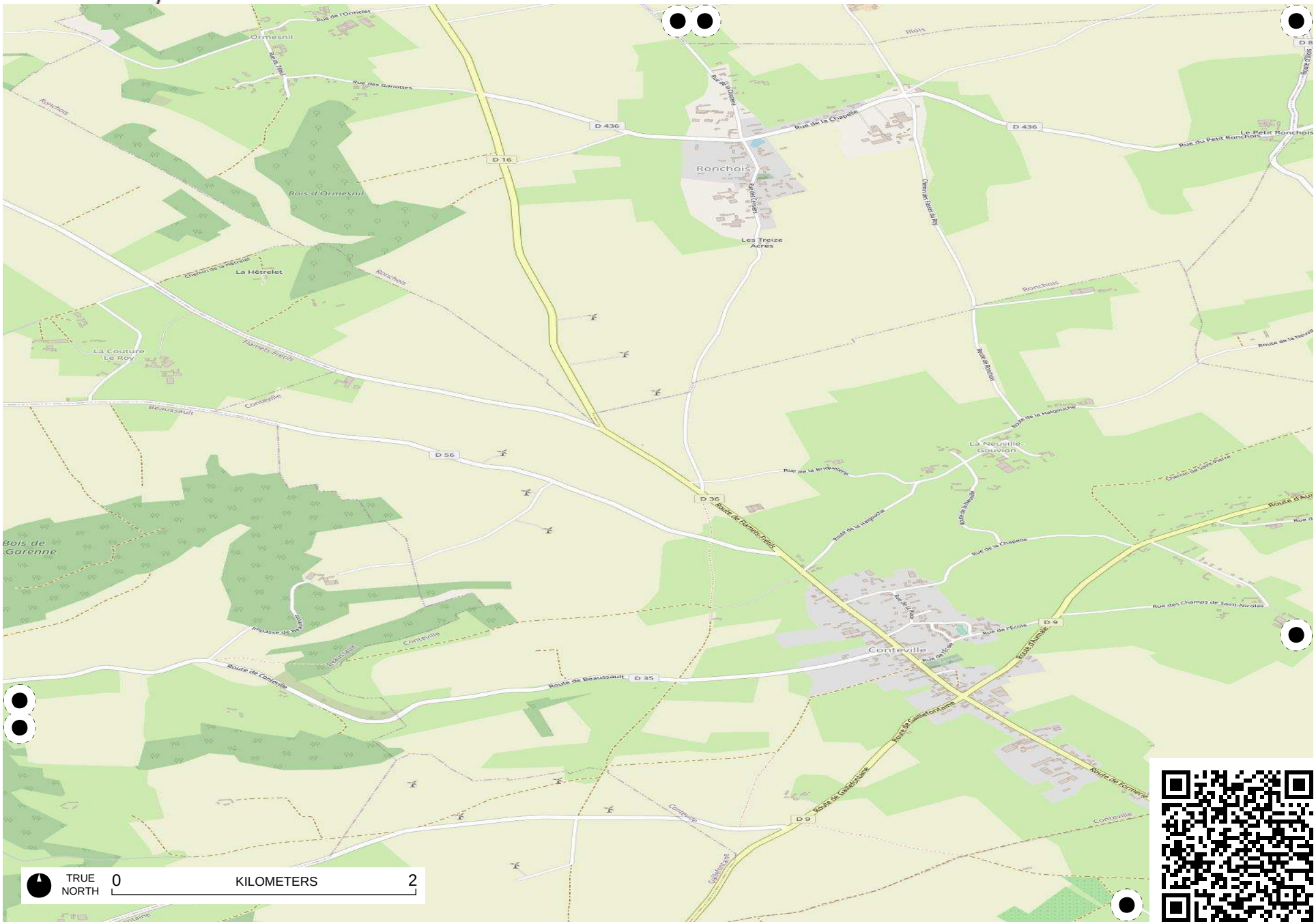

Field Papers

Avenue verte

http://fieldpapers.org/atlases/4s7ypptl/G12

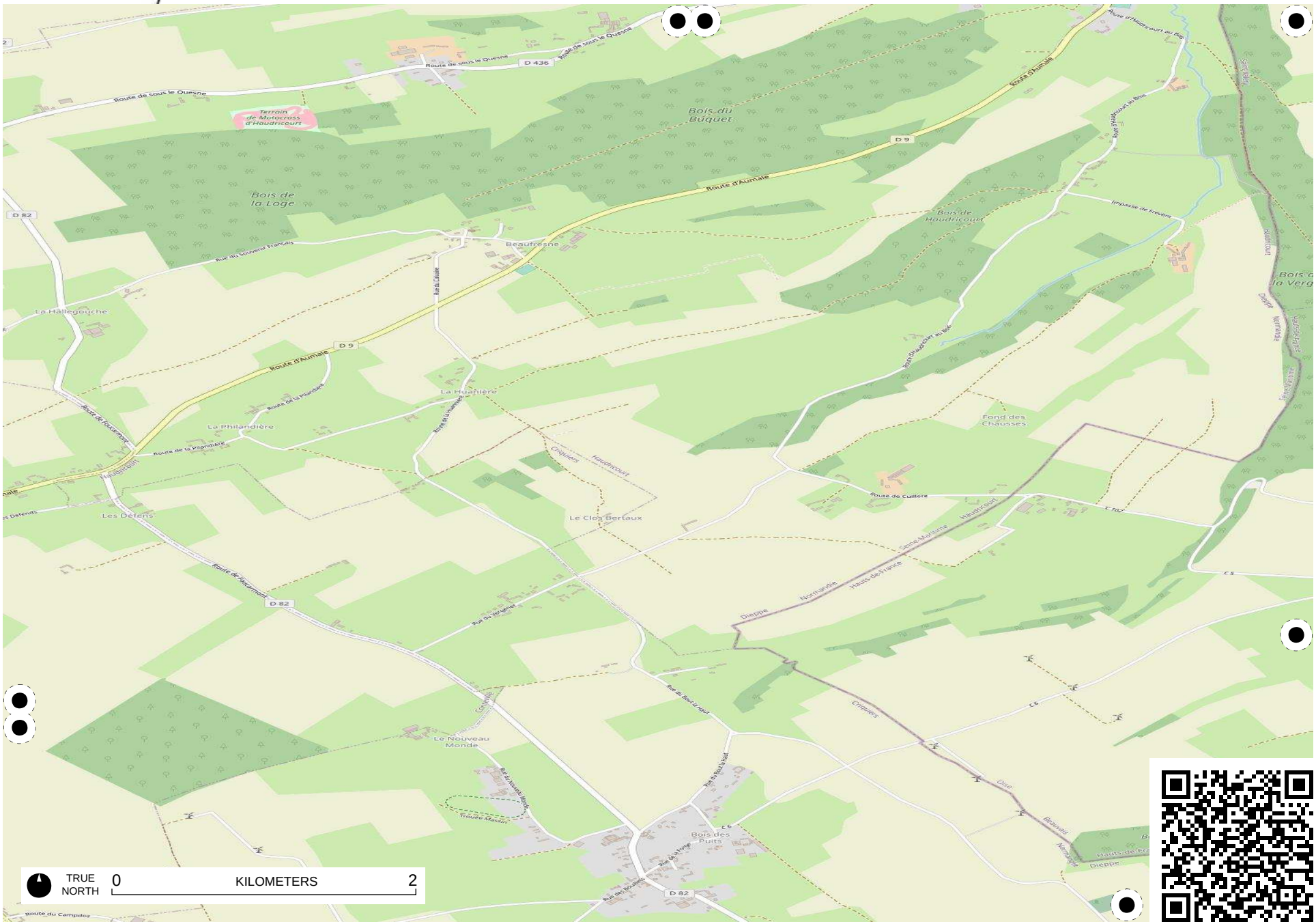

Field Papers

Avenue verte

http://fieldpapers.org/atlases/4s7ypptl/G13

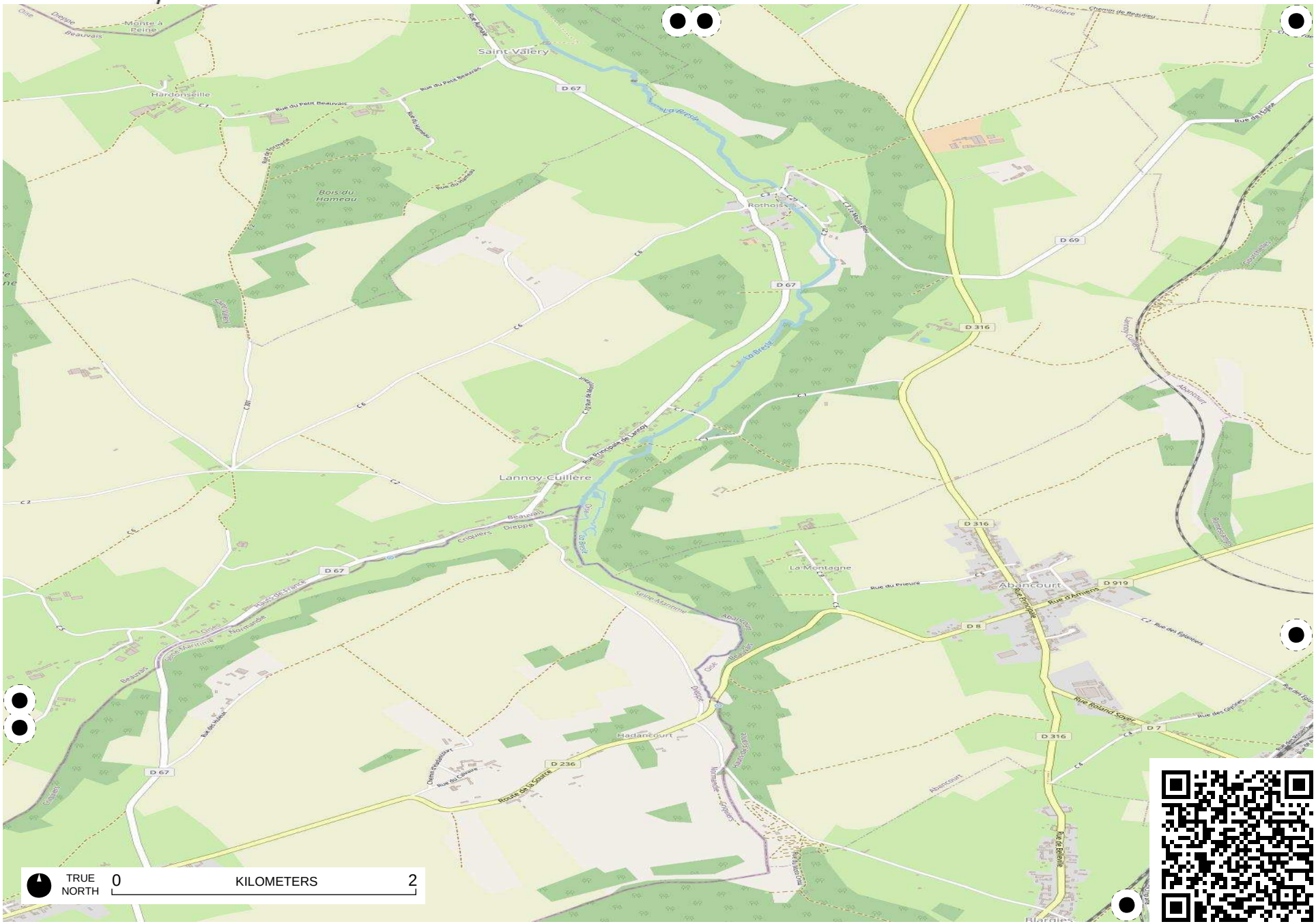

Field Papers

Avenue verte

http://fieldpapers.org/atlases/4s7ypptl/G14

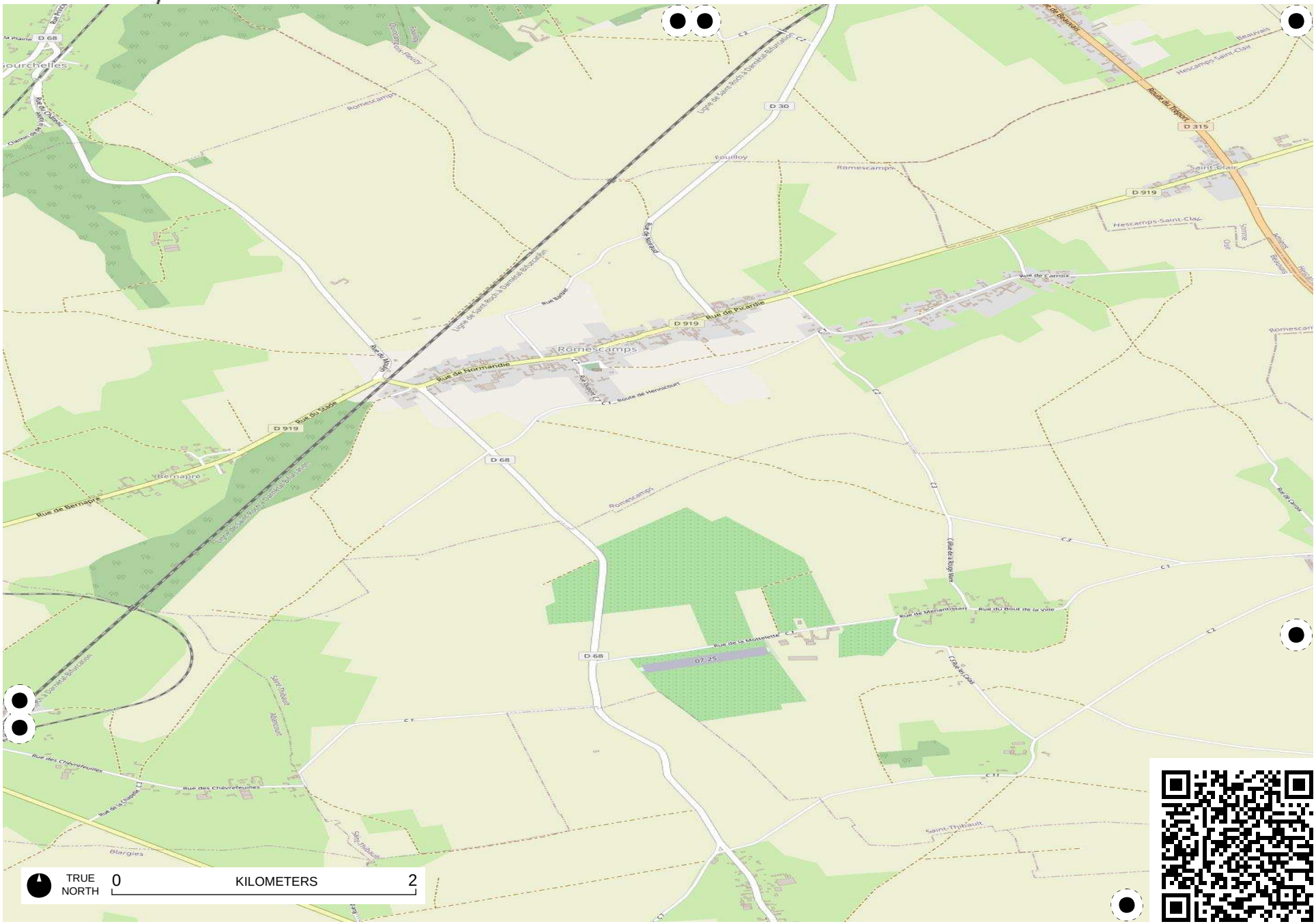

Field Papers

Avenue verte

http://fieldpapers.org/atlases/4s7ypptl/G15

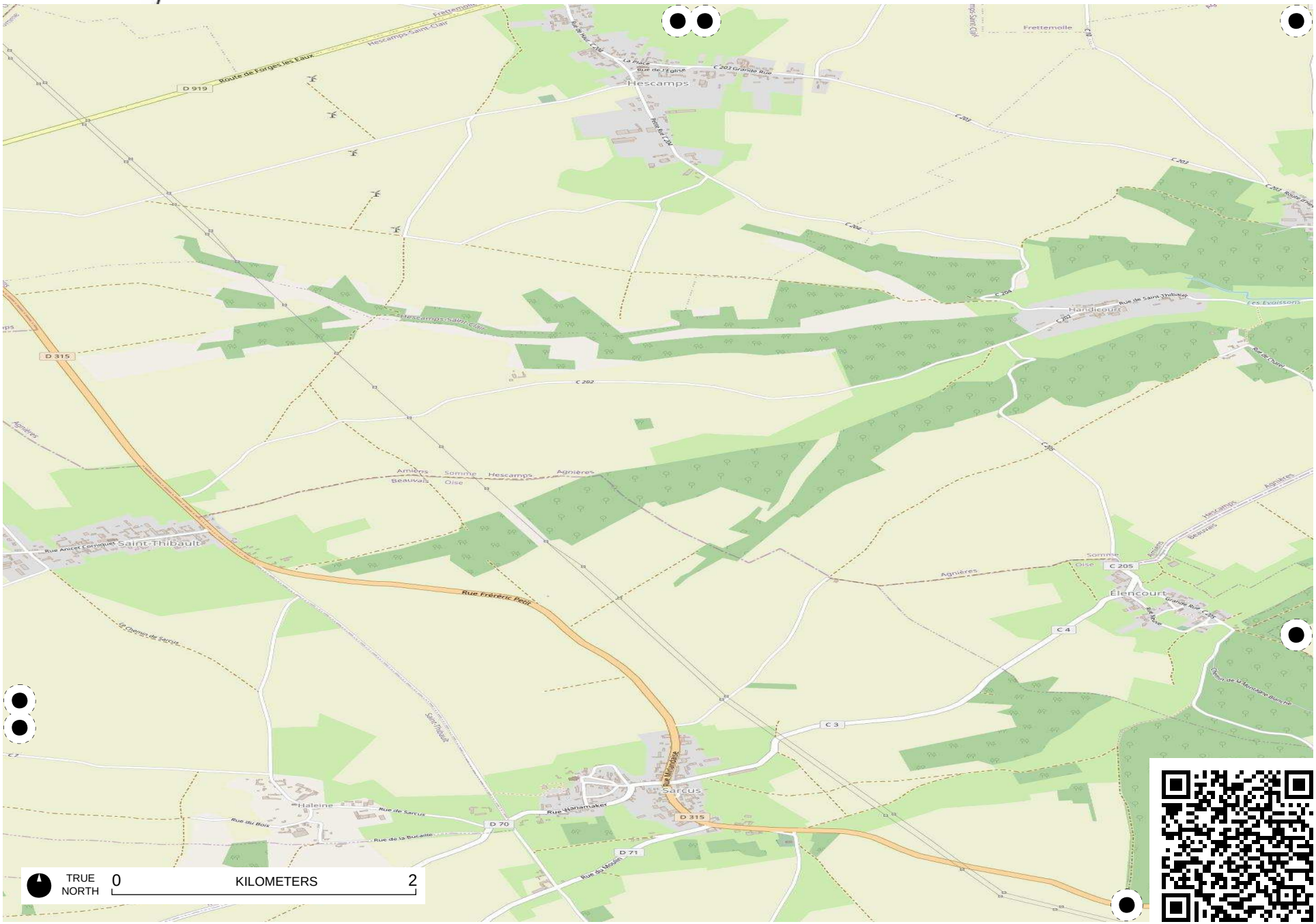

Field Papers

Avenue verte

http://fieldpapers.org/atlases/4s7ypptl/G16

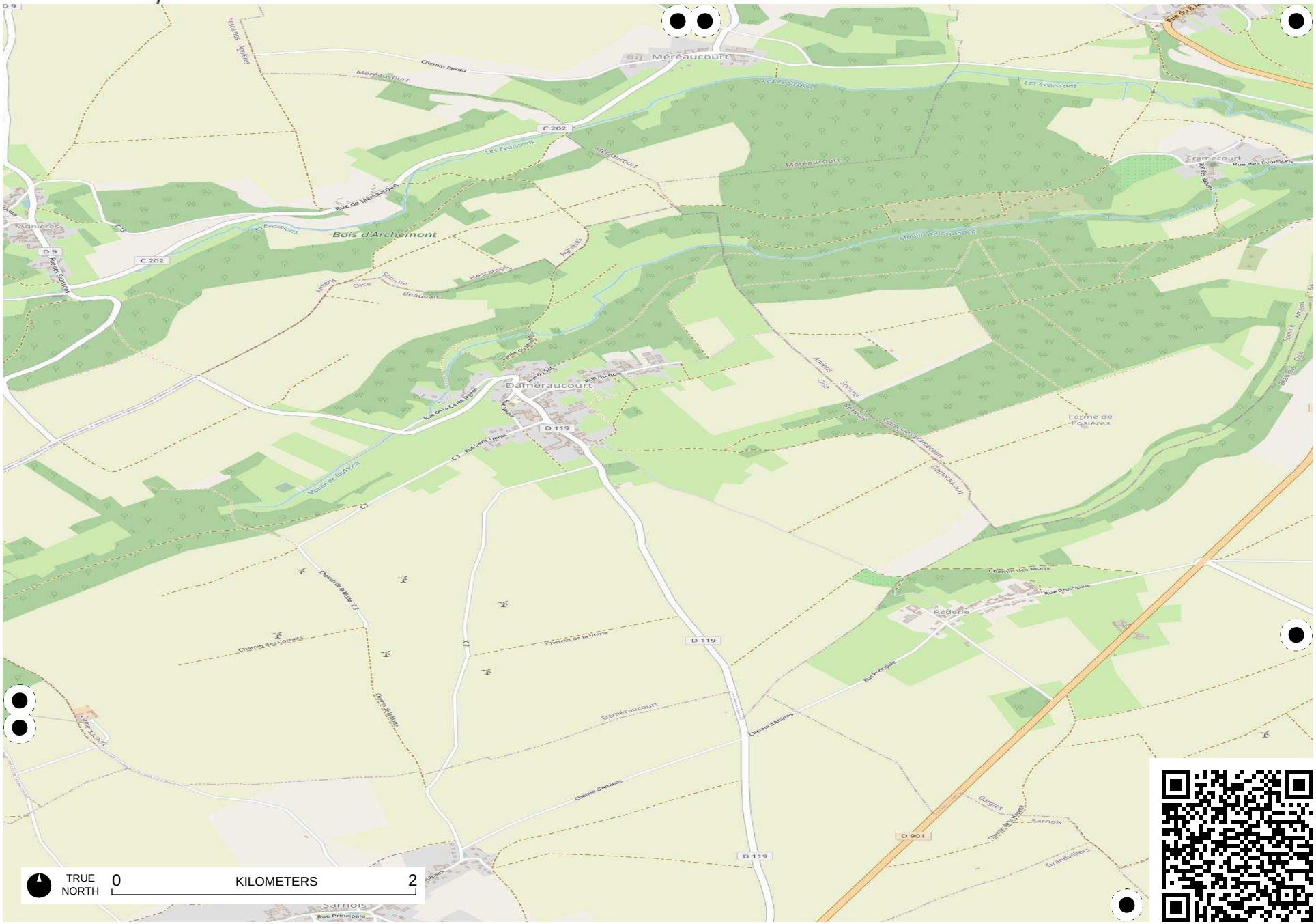

Field Papers

Avenue verte

http://fieldpapers.org/atlases/4s7ypptl/G17

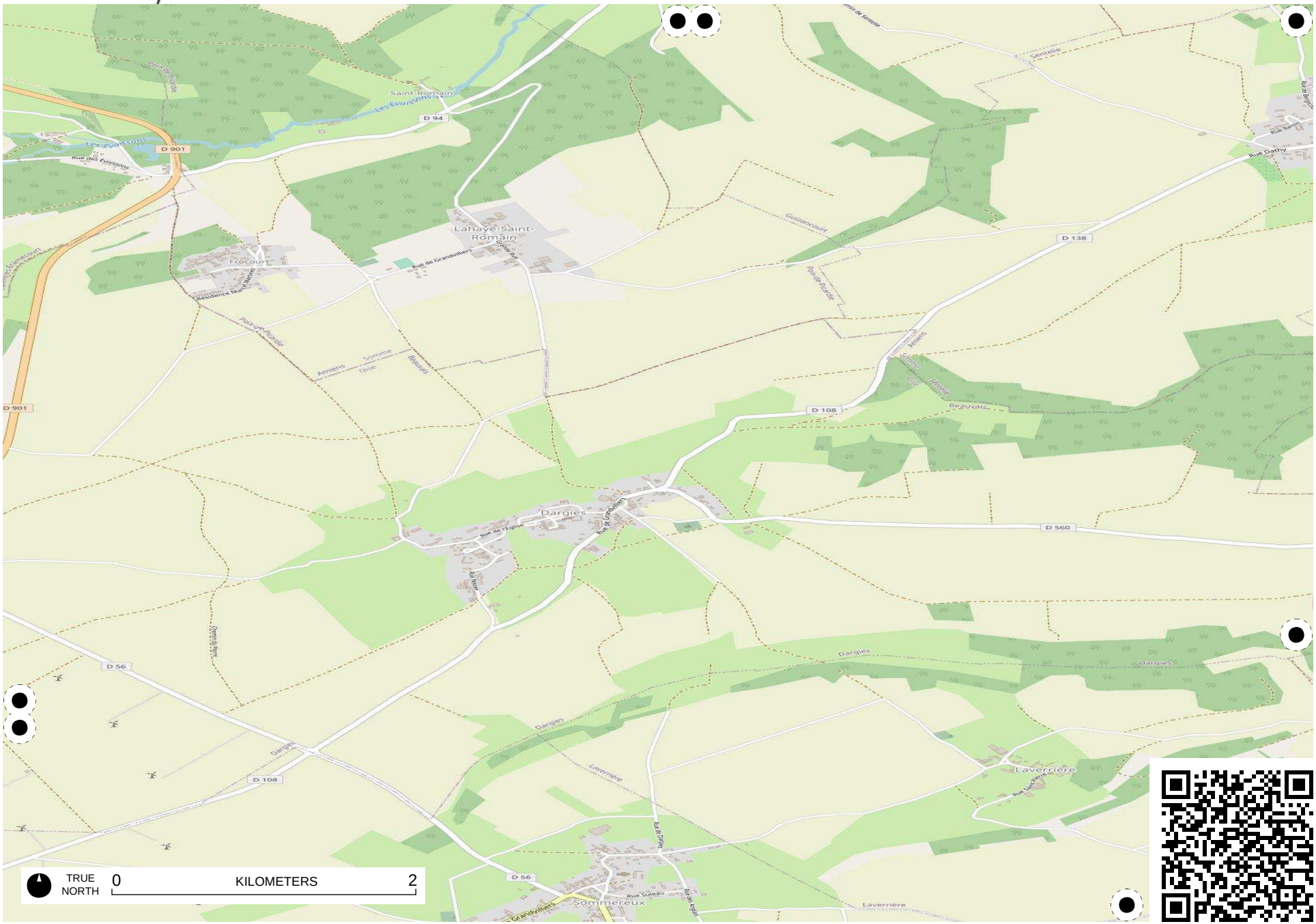

Field Papers

Avenue verte

http://fieldpapers.org/atlases/4s7ypptl/G18



Field Papers

Avenue verte

http://fieldpapers.org/atlases/4s7ypptl/G19

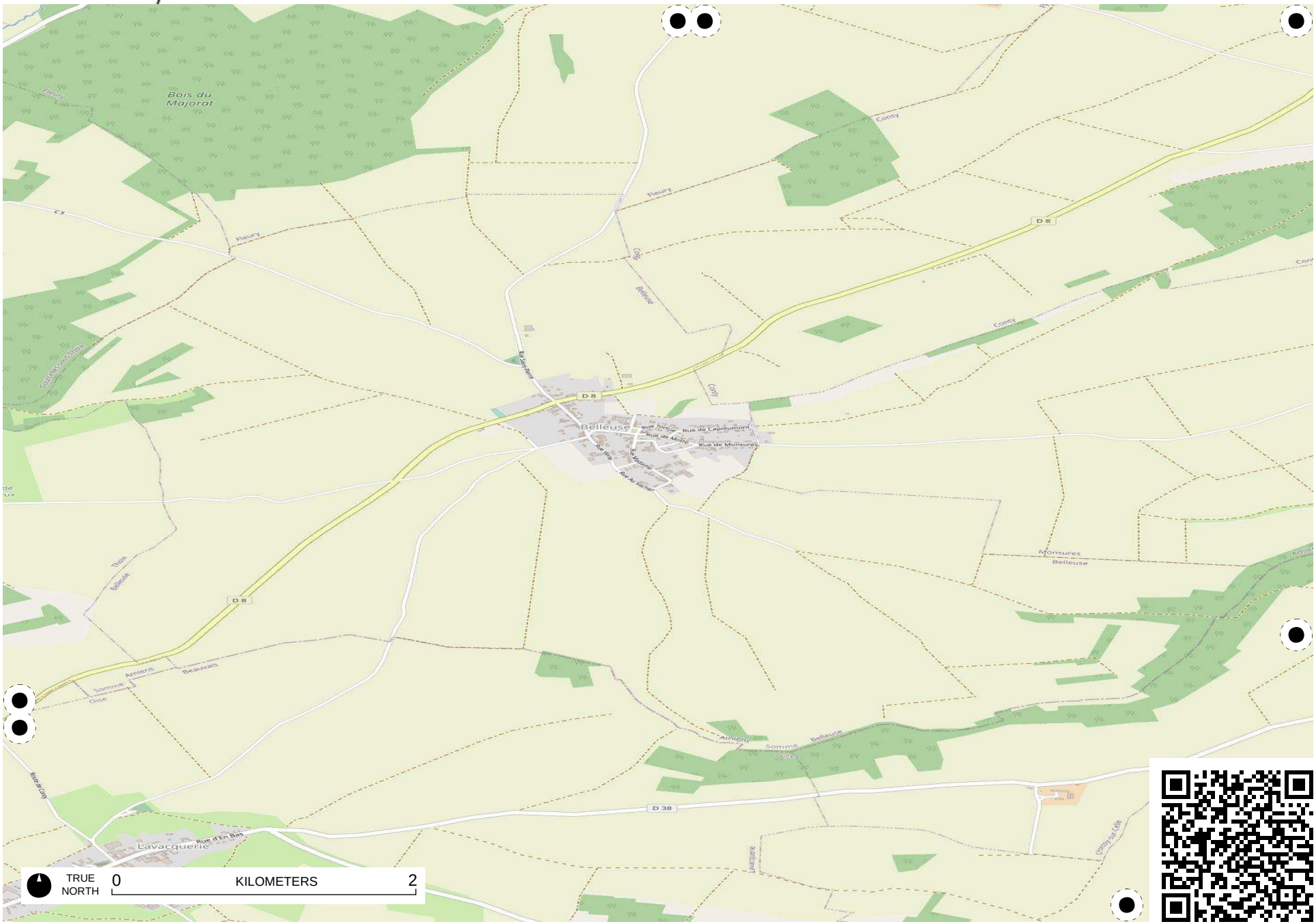

Field Papers

Avenue verte

http://fieldpapers.org/atlases/4s7ypptl/G2

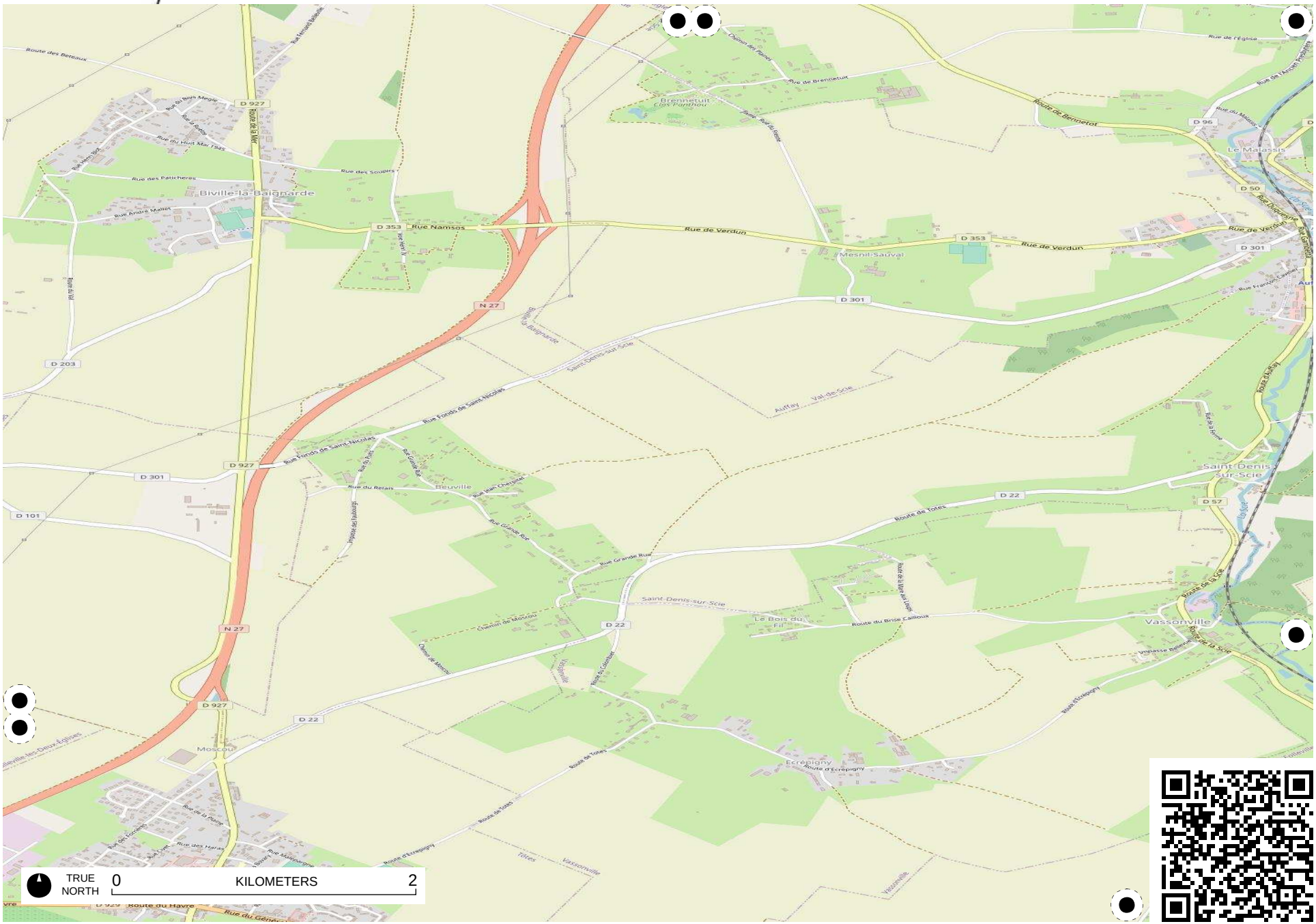

Field Papers

Avenue verte

http://fieldpapers.org/atlases/4s7ypptl/G20

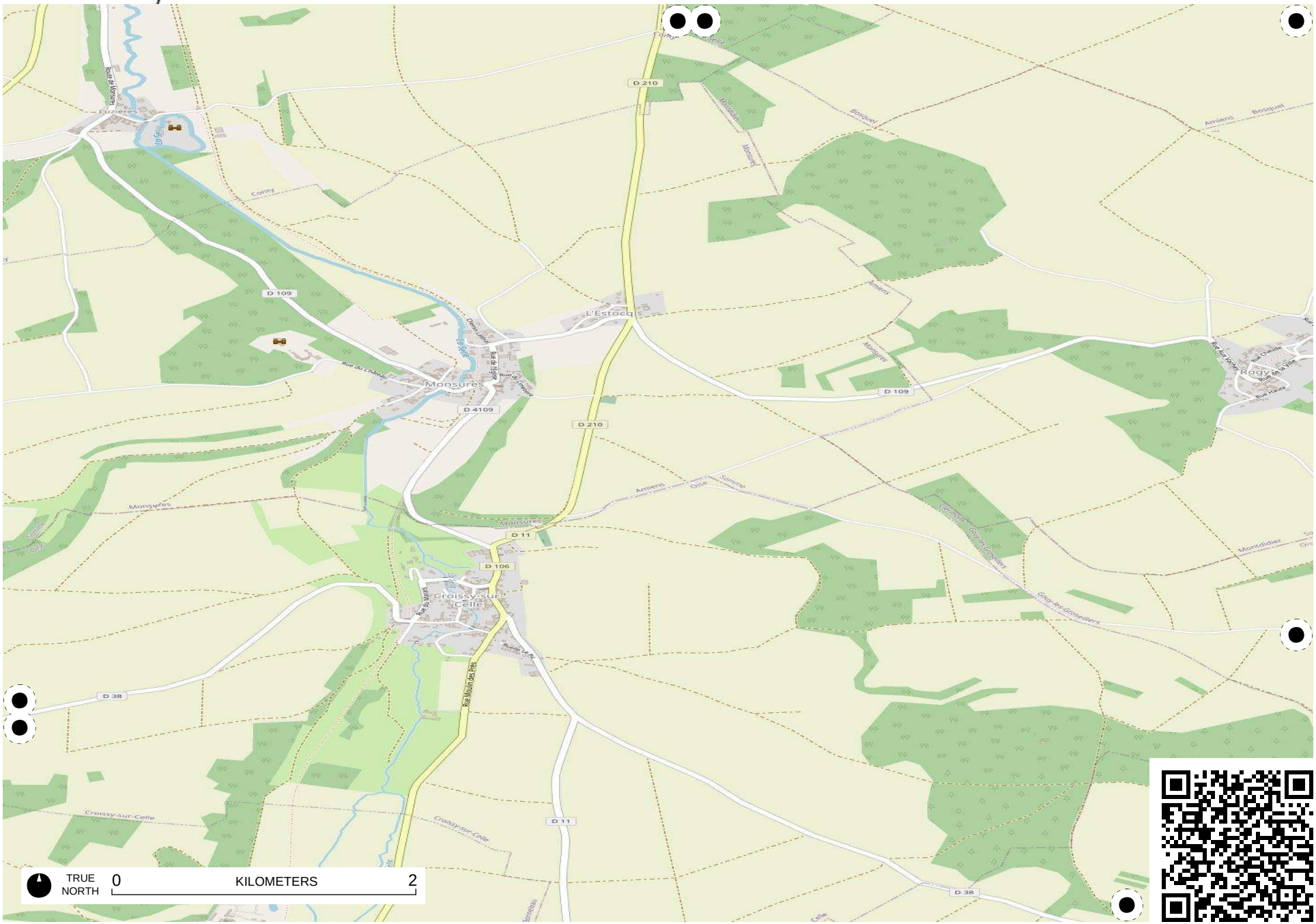

Field Papers

Avenue verte

http://fieldpapers.org/atlases/4s7ypptl/G21



Field Papers

Avenue verte

http://fieldpapers.org/atlases/4s7ypptl/G22

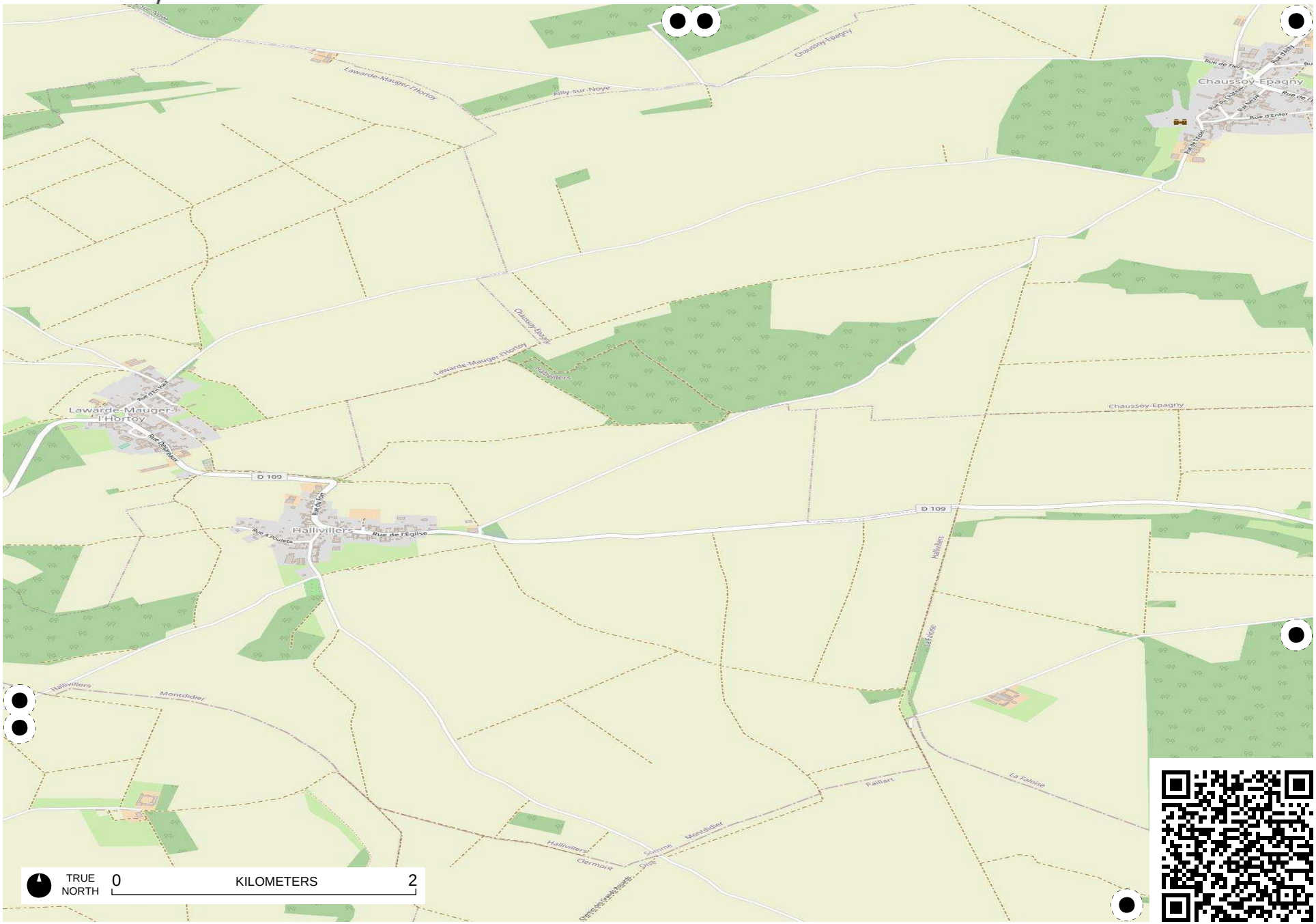

Field Papers

Avenue verte

http://fieldpapers.org/atlases/4s7ypptl/G23

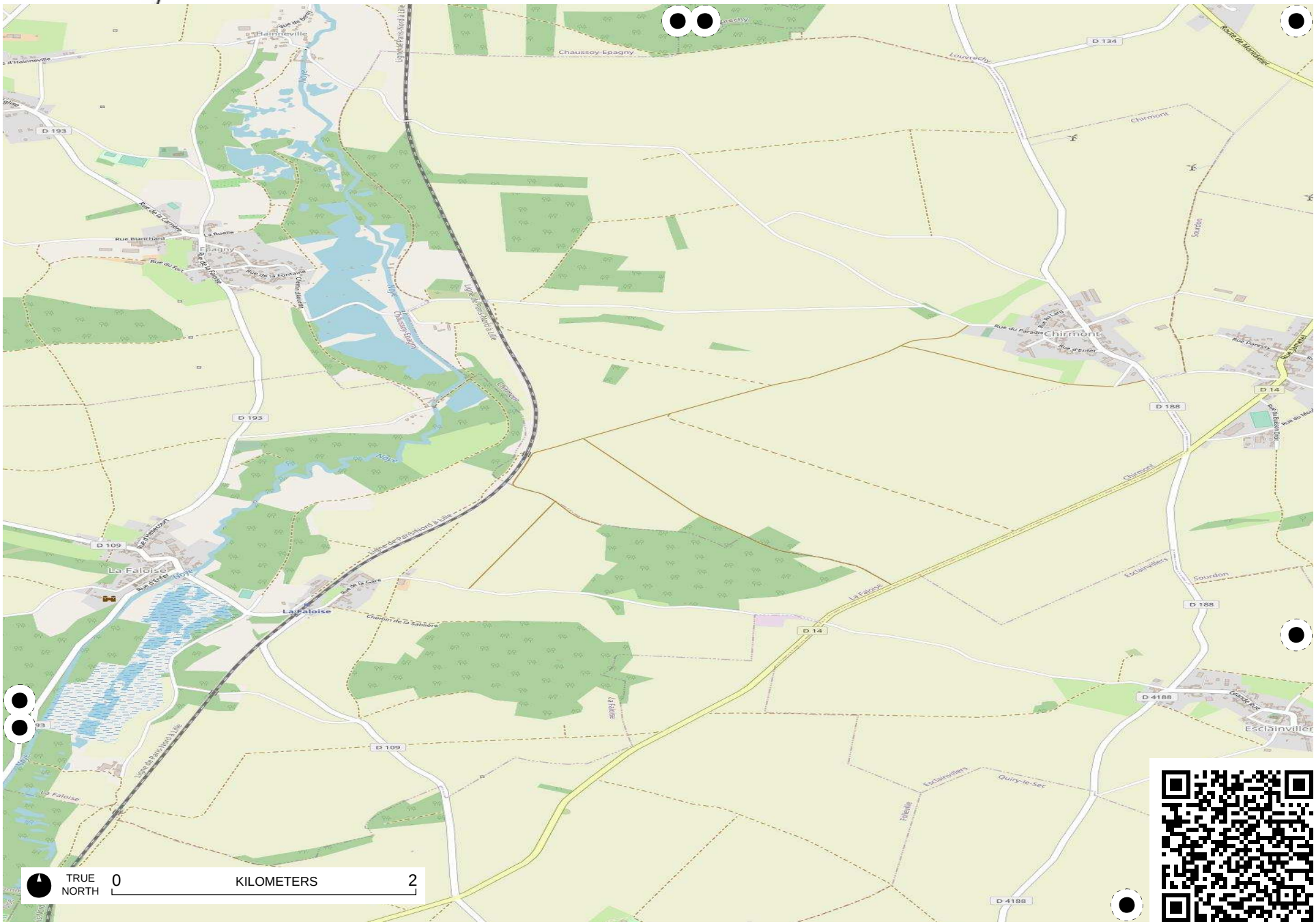

Field Papers

Avenue verte

http://fieldpapers.org/atlases/4s7ypptl/G24

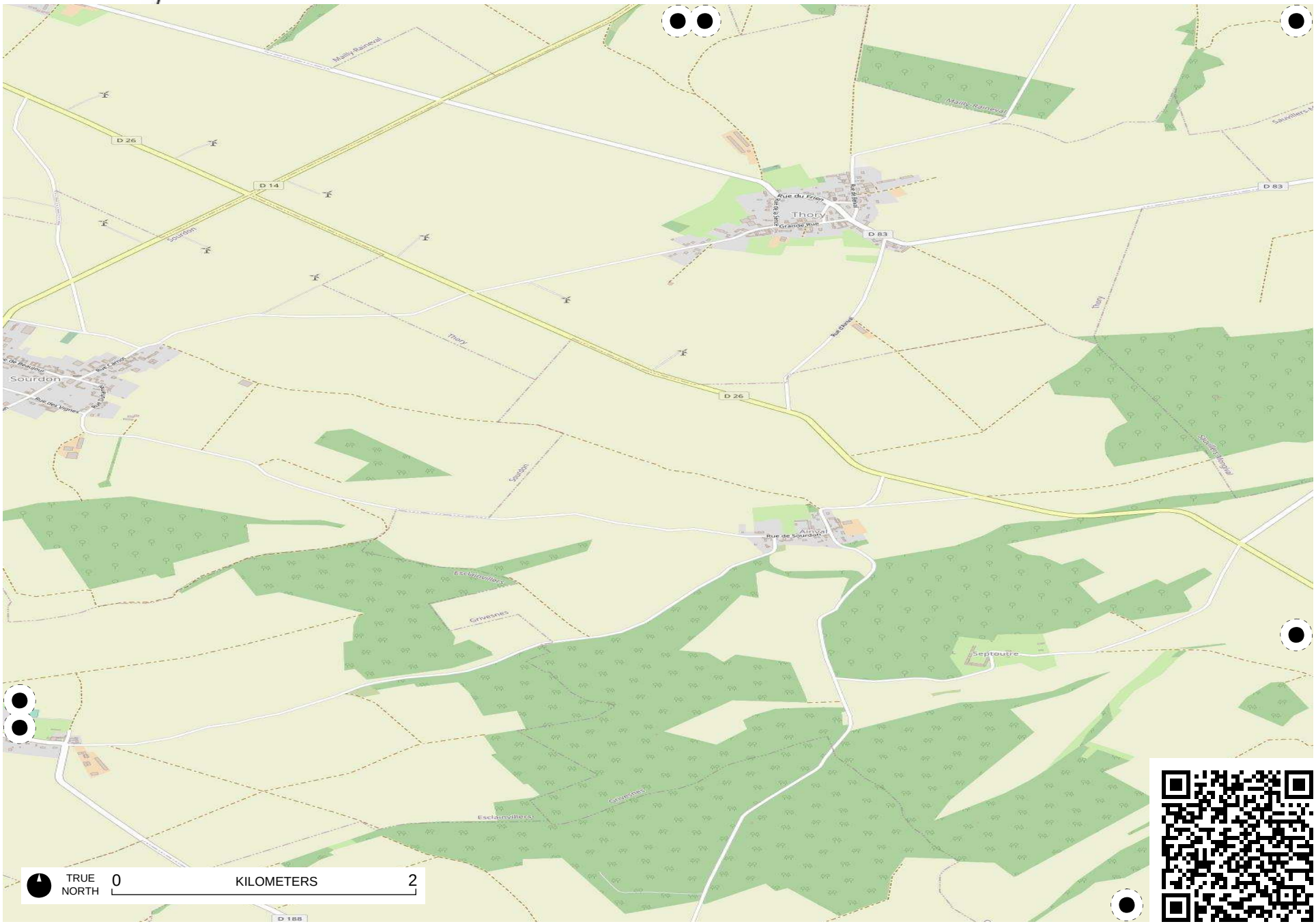

Field Papers

Avenue verte

http://fieldpapers.org/atlases/4s7ypptl/G25

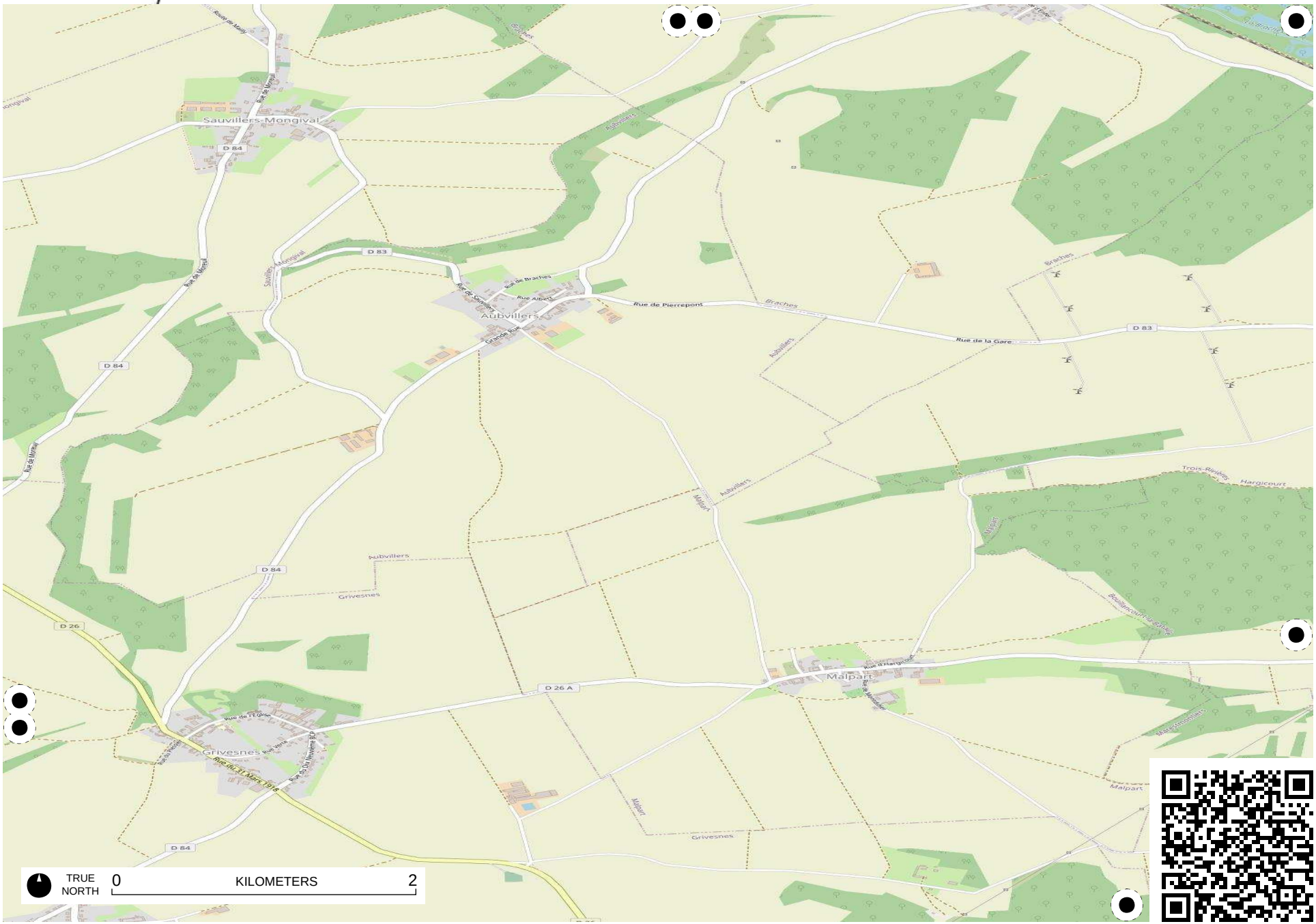

Field Papers

Avenue verte

http://fieldpapers.org/atlases/4s7ypptl/G3



Field Papers

Avenue verte

http://fieldpapers.org/atlases/4s7ypptl/G4

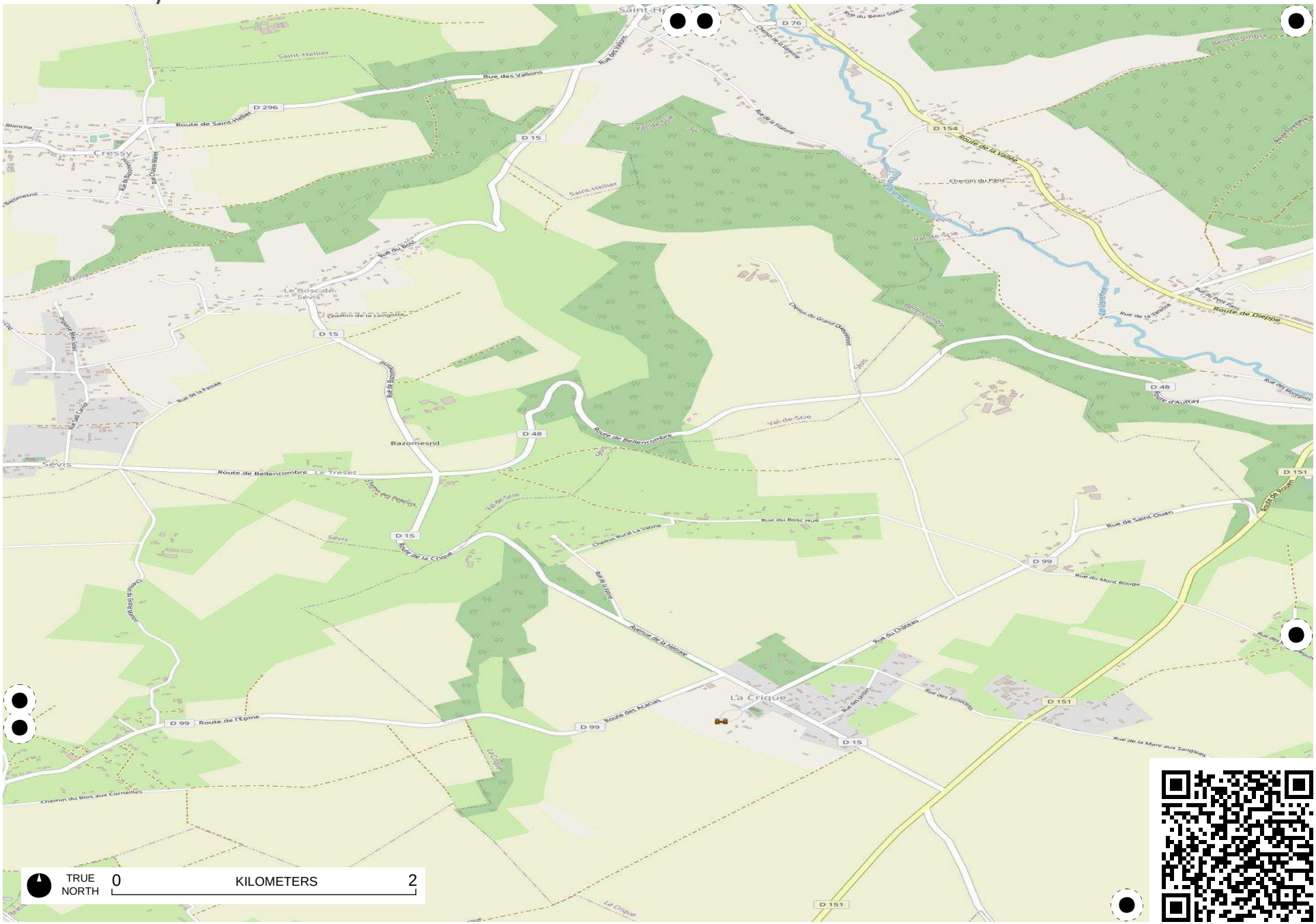

Field Papers

Avenue verte

http://fieldpapers.org/atlases/4s7ypptl/G5

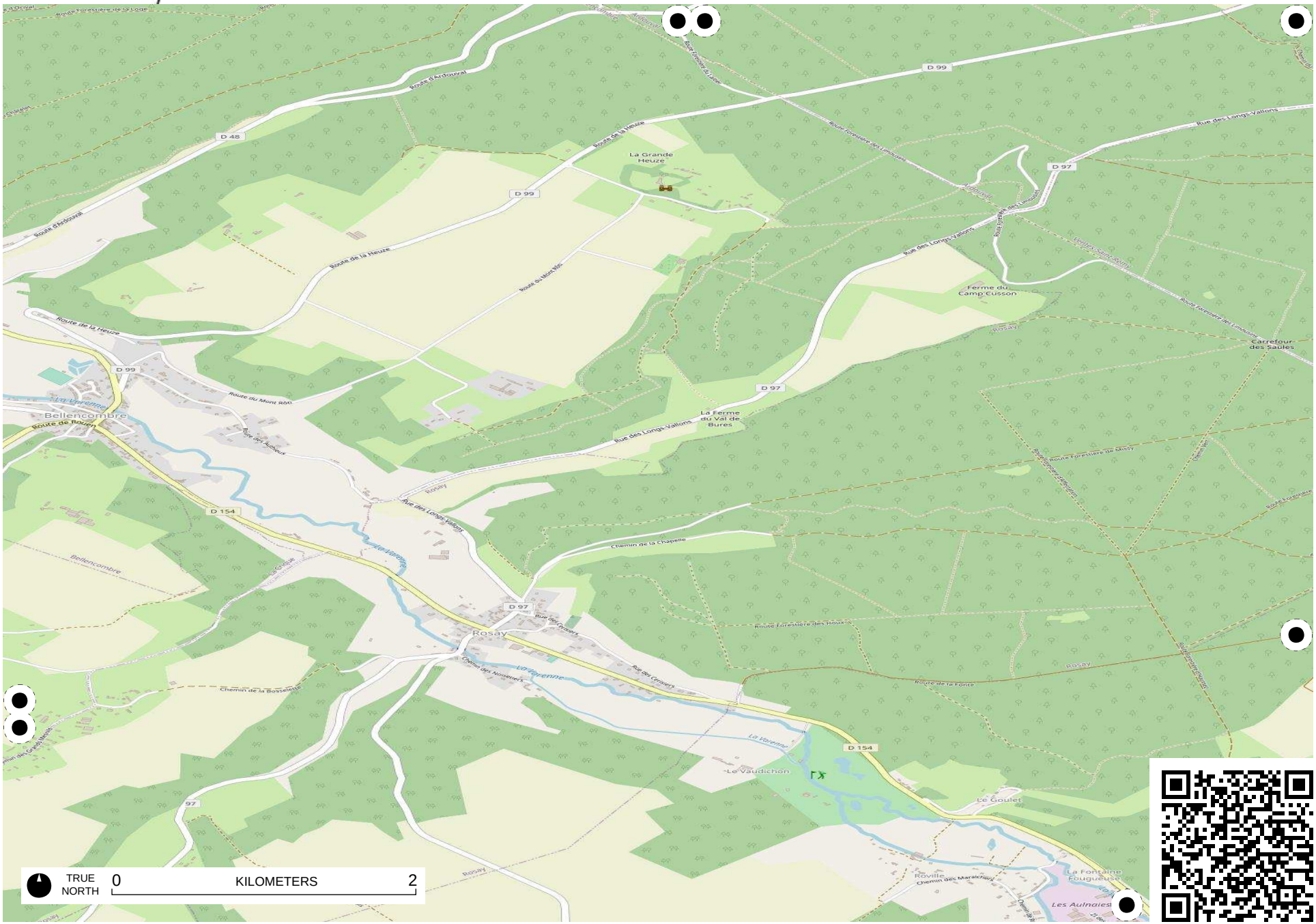

Field Papers

Avenue verte

http://fieldpapers.org/atlases/4s7ypptl/G6

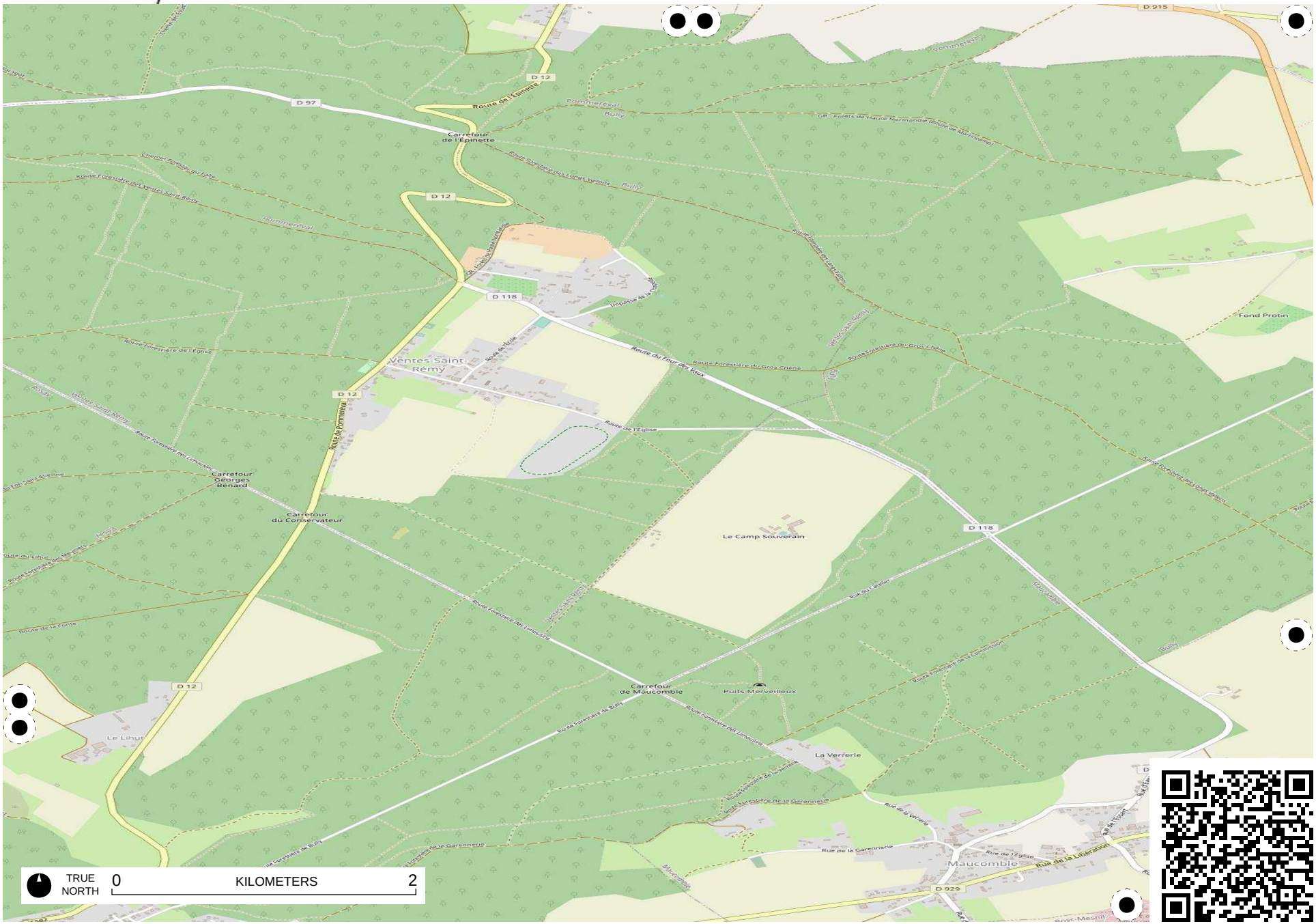

Field Papers

Avenue verte

http://fieldpapers.org/atlases/4s7ypptl/G7

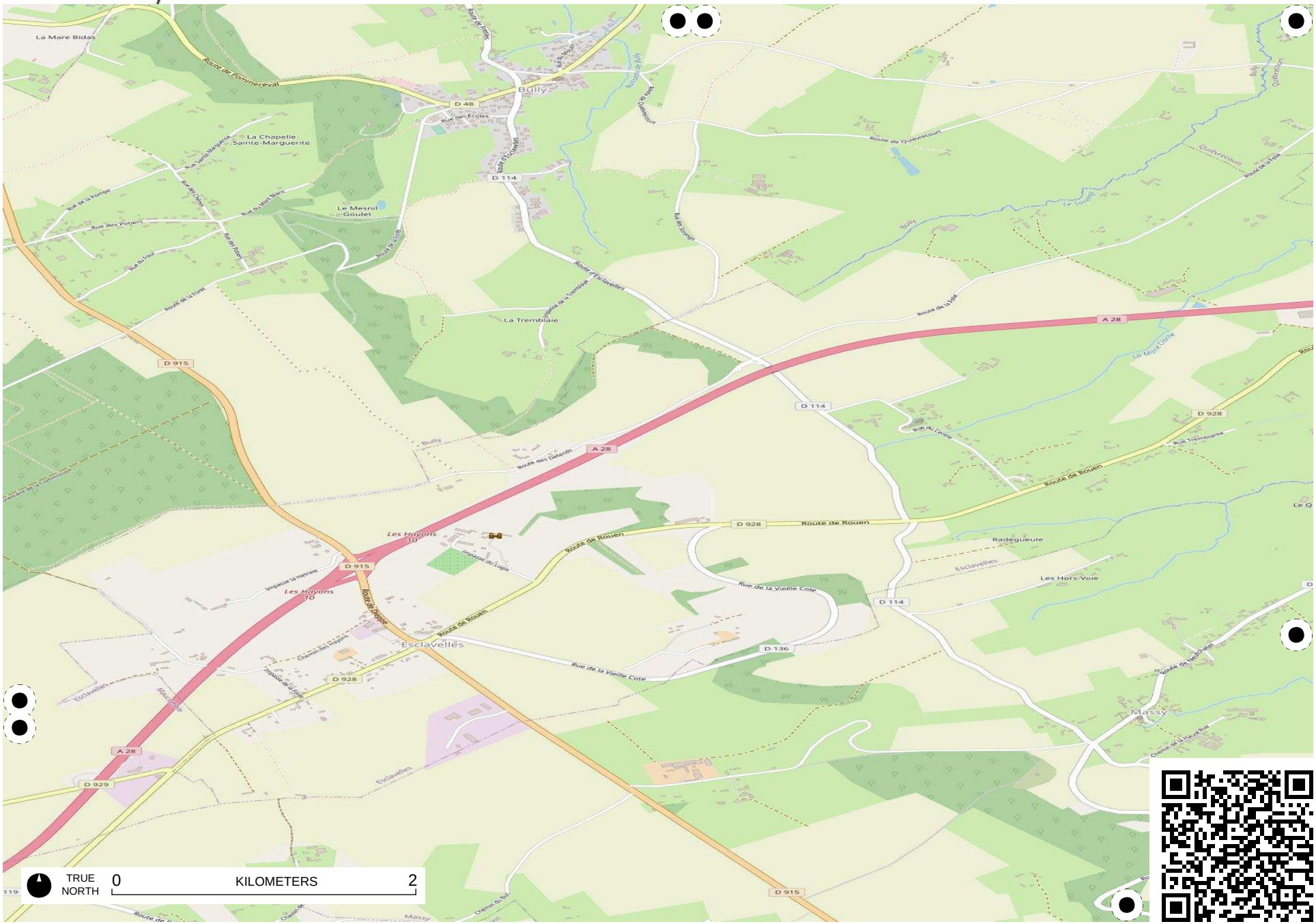

Field Papers

Avenue verte

http://fieldpapers.org/atlases/4s7ypptl/G8

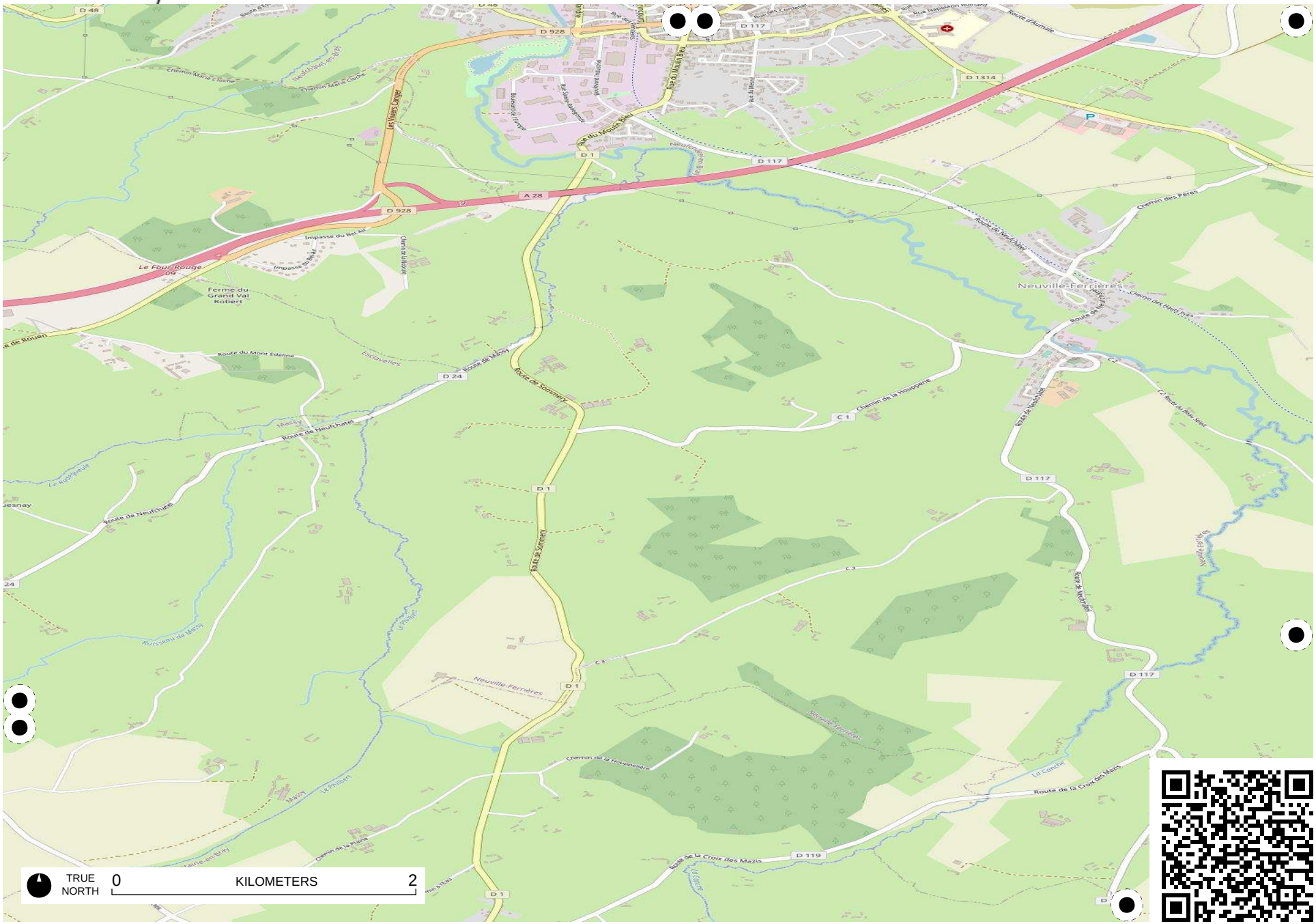

Field Papers

Avenue verte

http://fieldpapers.org/atlases/4s7ypptl/G9



Field Papers

Avenue verte

http://fieldpapers.org/atlases/4s7ypptl/H1

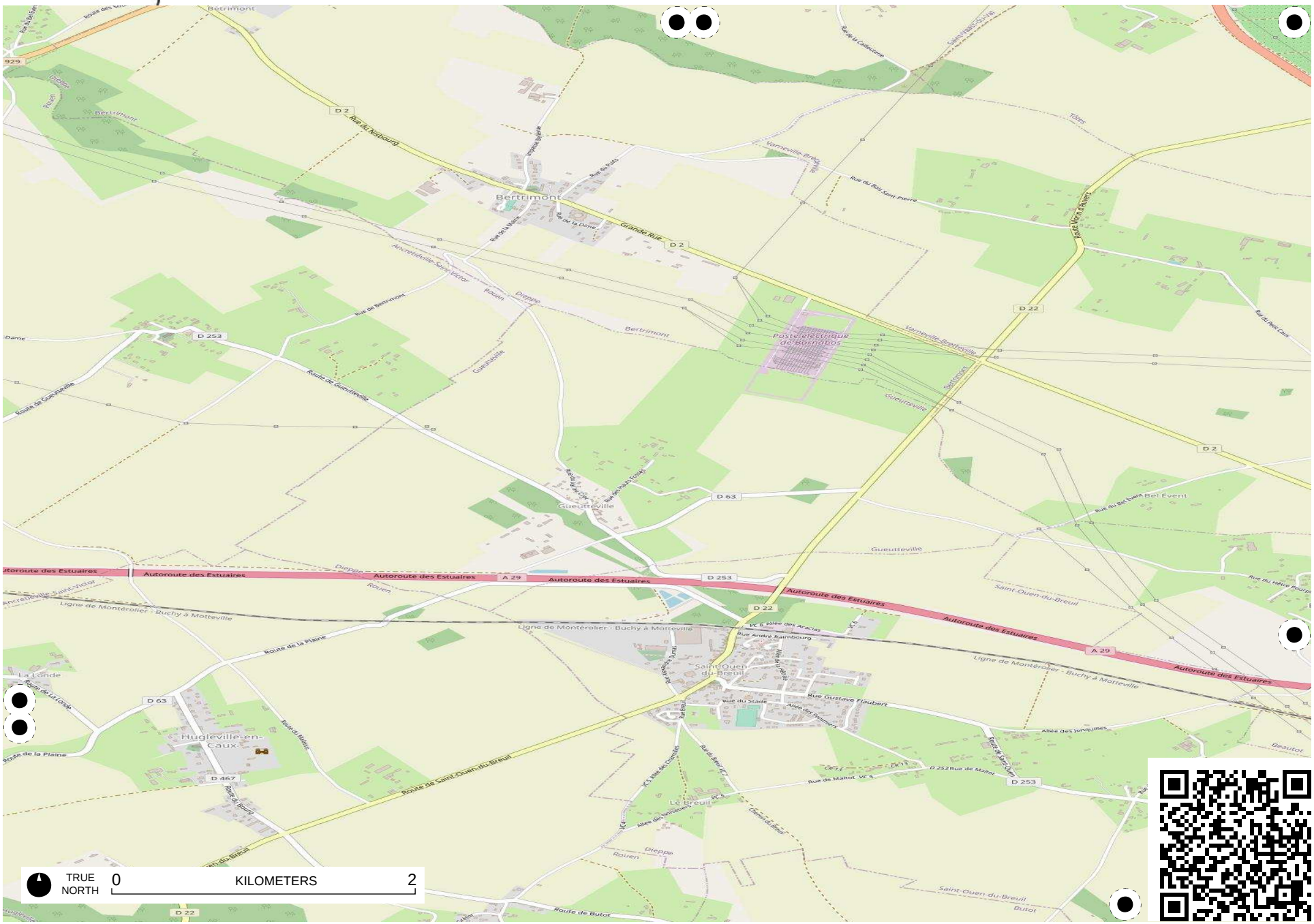

Field Papers

Avenue verte

http://fieldpapers.org/atlases/4s7ypptl/H10

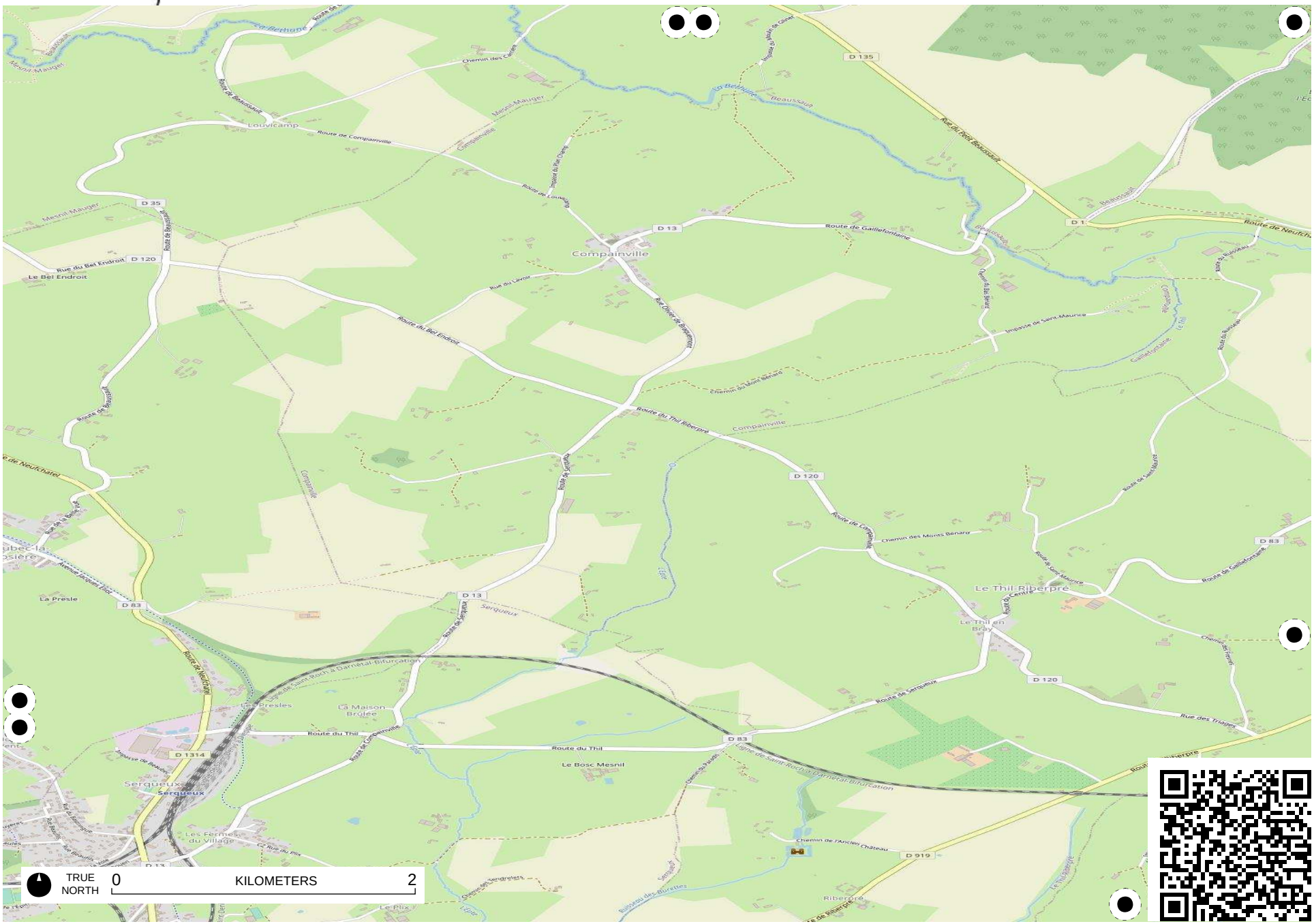

Field Papers

Avenue verte

http://fieldpapers.org/atlases/4s7ypptl/H11

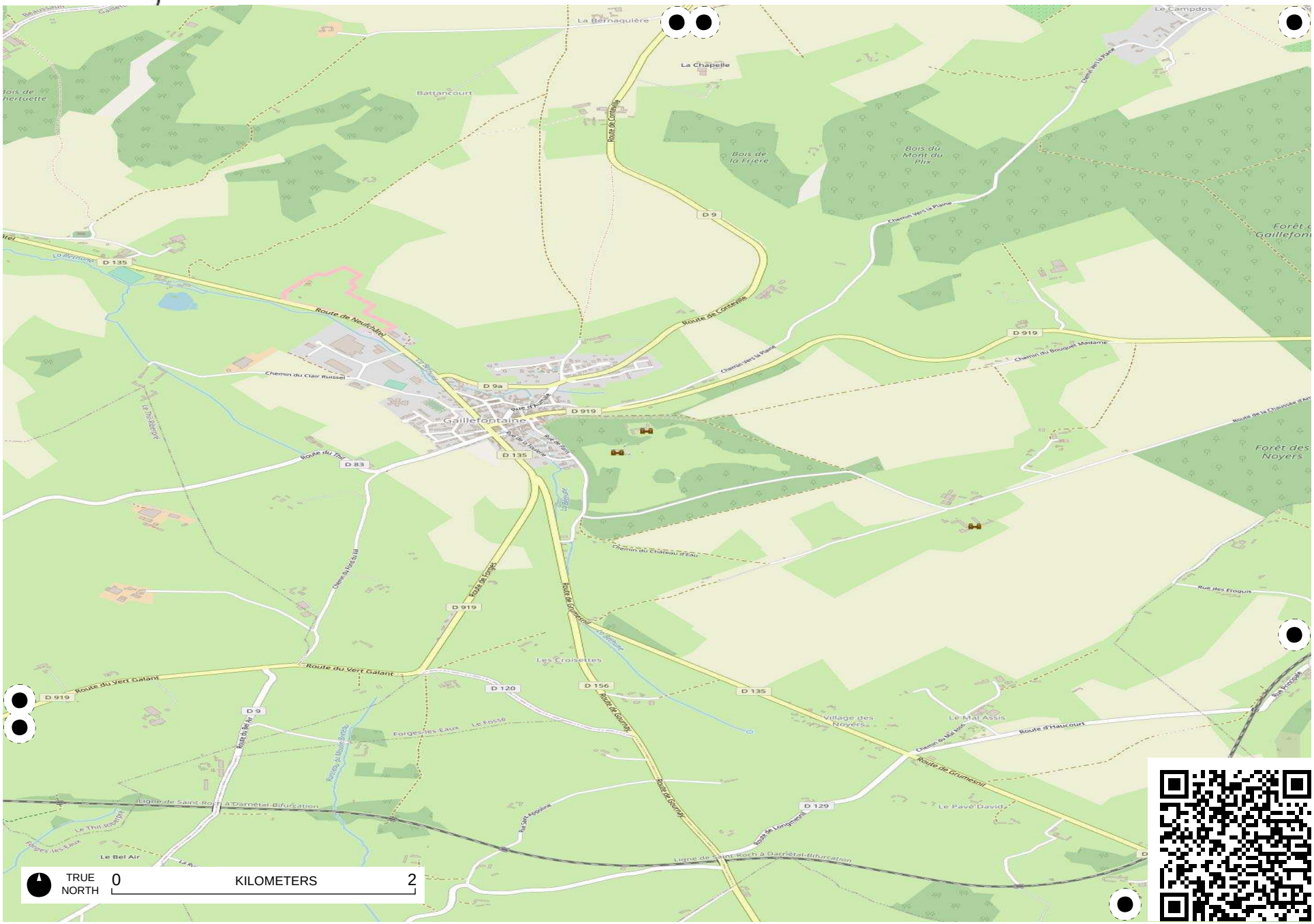

Field Papers

Avenue verte

http://fieldpapers.org/atlases/4s7ypptl/H12



Field Papers

Avenue verte

http://fieldpapers.org/atlases/4s7ypptl/H13

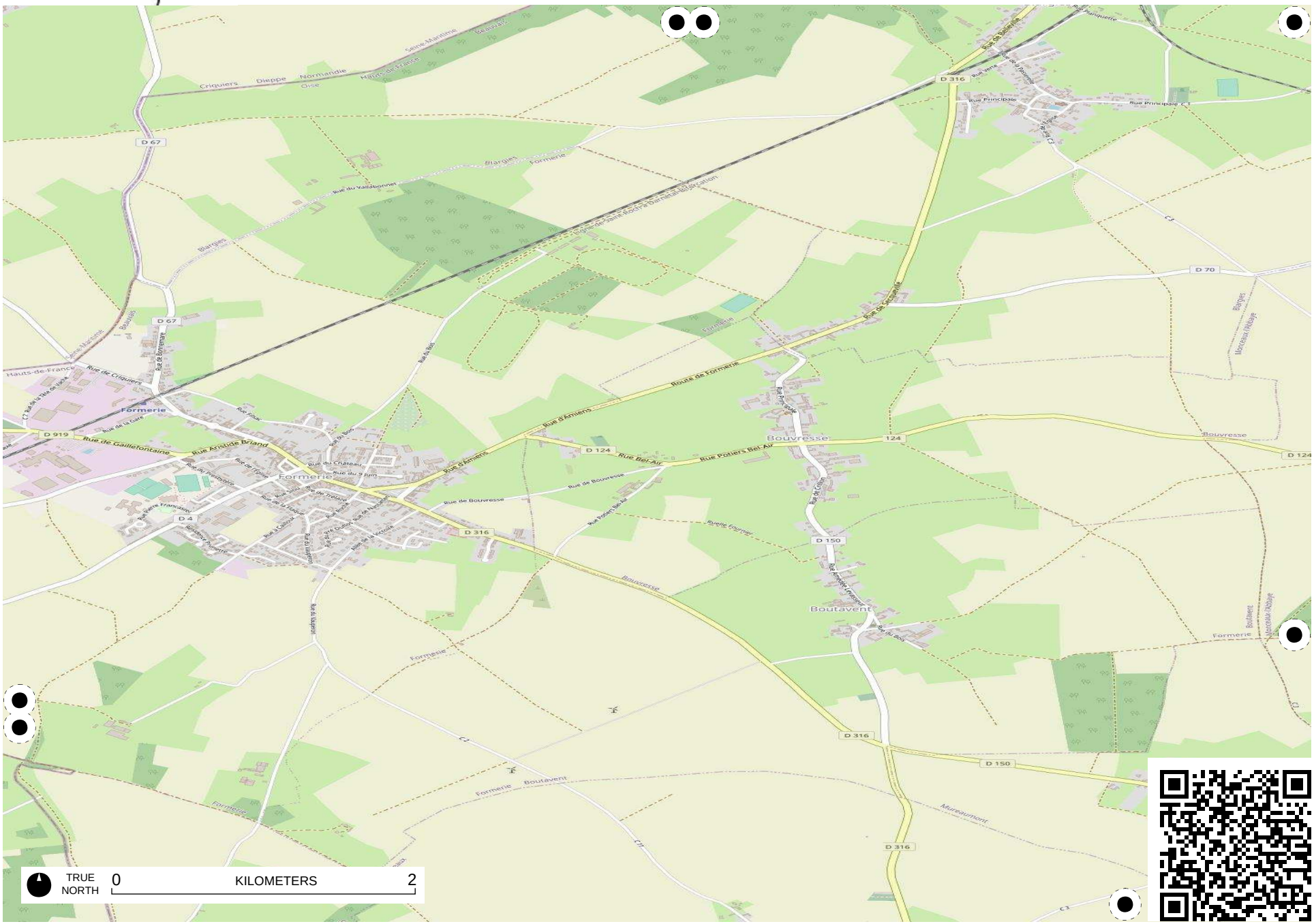
Criquiers
Dieppe
Normandie
Oise
Hauts-de-France
Seine-Maritime
Beauvais
Blargies
Formerie
Rue du Vallabonnet
Ligne de Saint-Roch-s-Eaune à Romilly-la-Puthenaye
D 67
D 919
D 316
D 70
D 124
D 150
D 4
Rue de Gaillefontaine
Rue Aristide Briand
Rue de Criquiers
Rue d'Amiens
Route de Formerie
Rue de Bouvresse
Rue Bel-Air
Rue Potiers Bel-Air
Rue Principale
Bouvresse
Boutavent
Rue du Bois
Rue de la Croix
Rue du Château
Rue du 3 Juin
Rue de la Fabrique
Rue de la Gare
Rue de Romesnil
Rue du Vallepon
Rue de la Mairie
Rue Pierre Semard
Rue Arthelette Levasseur
Rue de Beauvais
Rue Principale
Rue de Bellevue
Rue de la Paroisse
Rue Verte
Rue de la Planquette
Rue de Bellevue
Rue de Bouvresse
Ruelle Fourmet
Rue du Bois
Rue du Château
Rue du Vallepon
Rue de la Fabrique
Rue de la Gare
Rue de Criquiers
Rue de Romesnil
Rue Aristide Briand
Rue Pierre Semard
Rue Arthelette Levasseur
Rue du Bois
Rue du Château
Rue du 3 Juin

Field Papers

Avenue verte

http://fieldpapers.org/atlases/4s7ypptl/H14

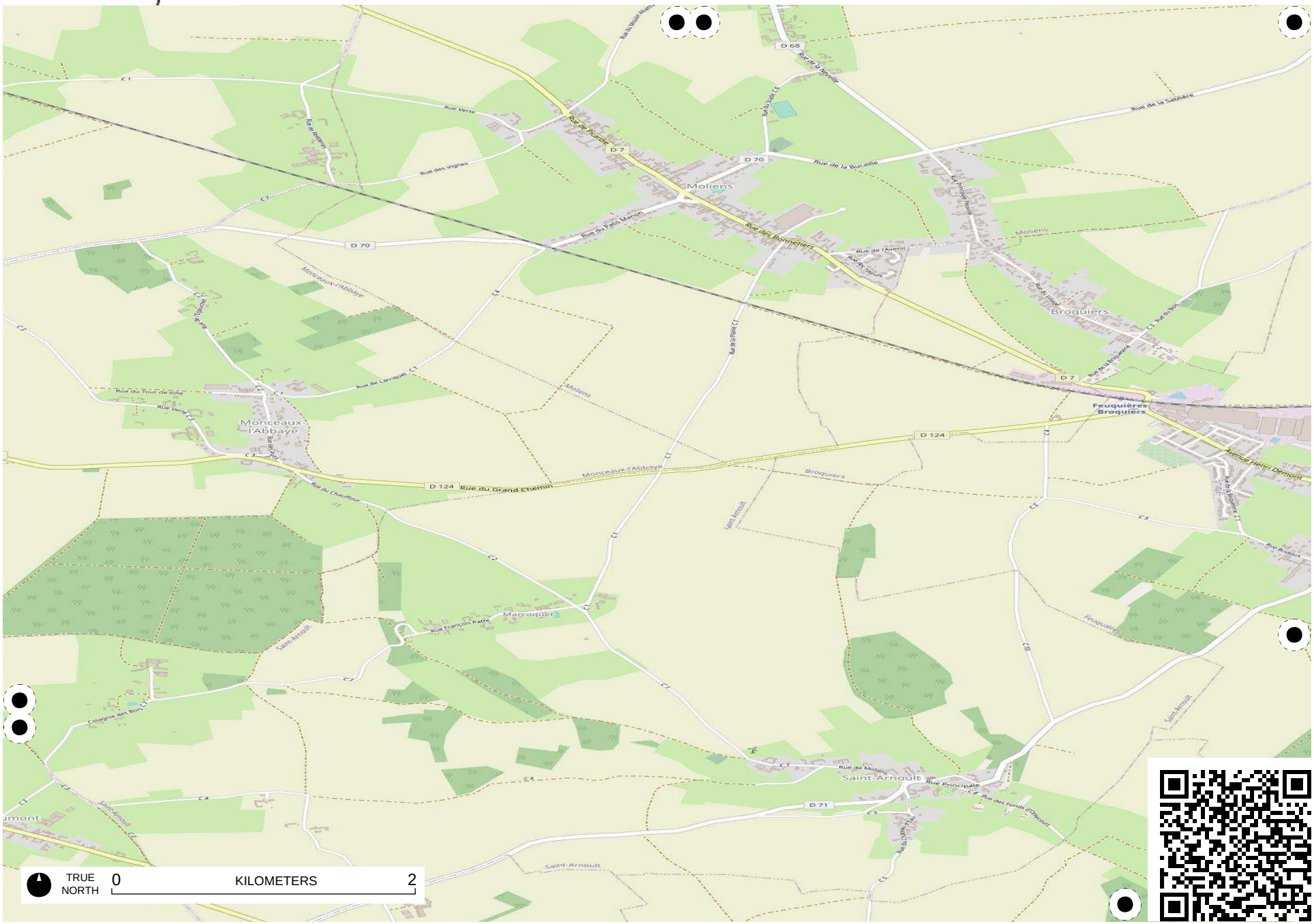

Field Papers

Avenue verte

http://fieldpapers.org/atlases/4s7ypptl/H15

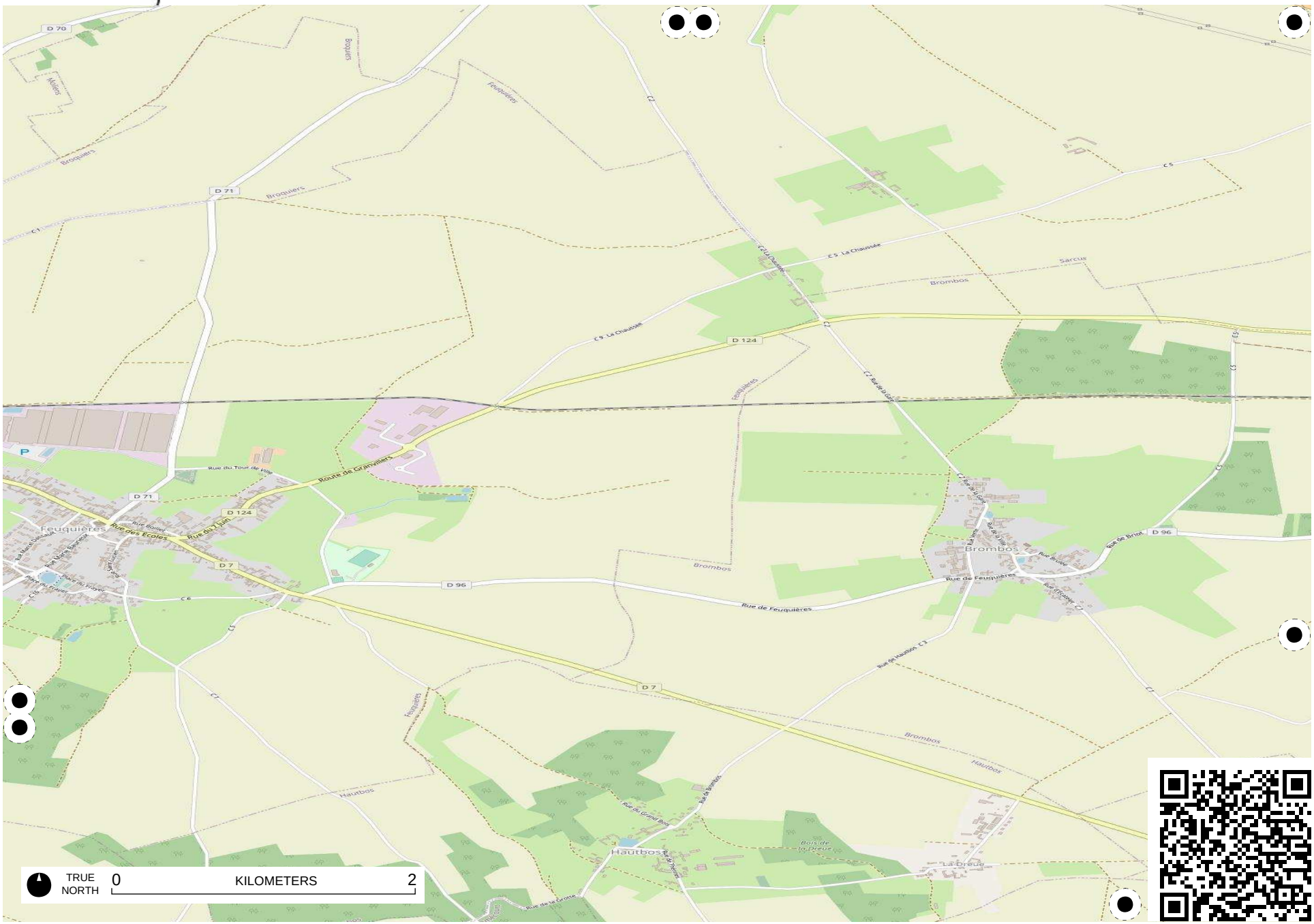

Field Papers

Avenue verte

http://fieldpapers.org/atlases/4s7ypptl/H16



Field Papers

Avenue verte

http://fieldpapers.org/atlases/4s7ypptl/H17

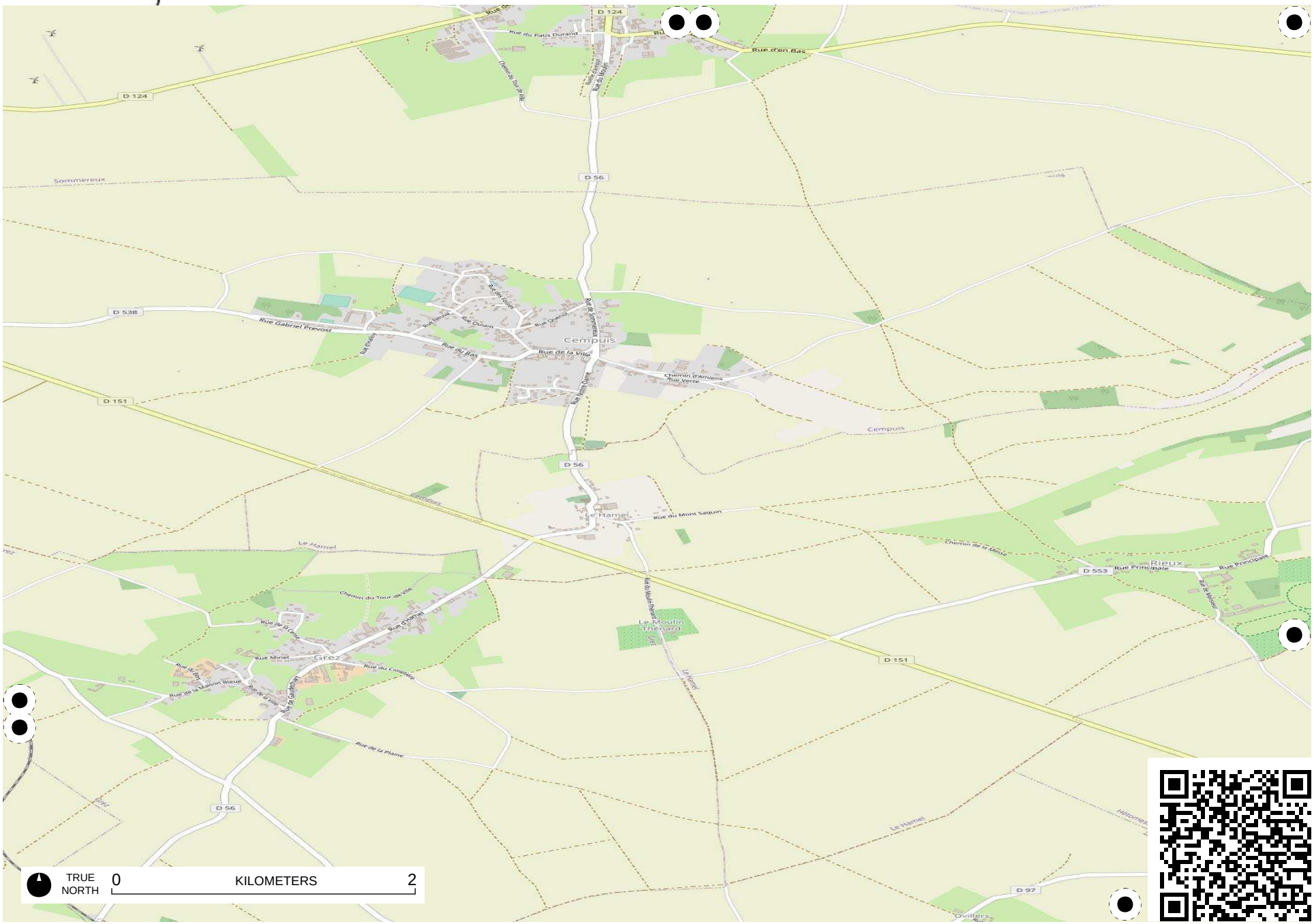

Field Papers

Avenue verte

http://fieldpapers.org/atlases/4s7ypptl/H18

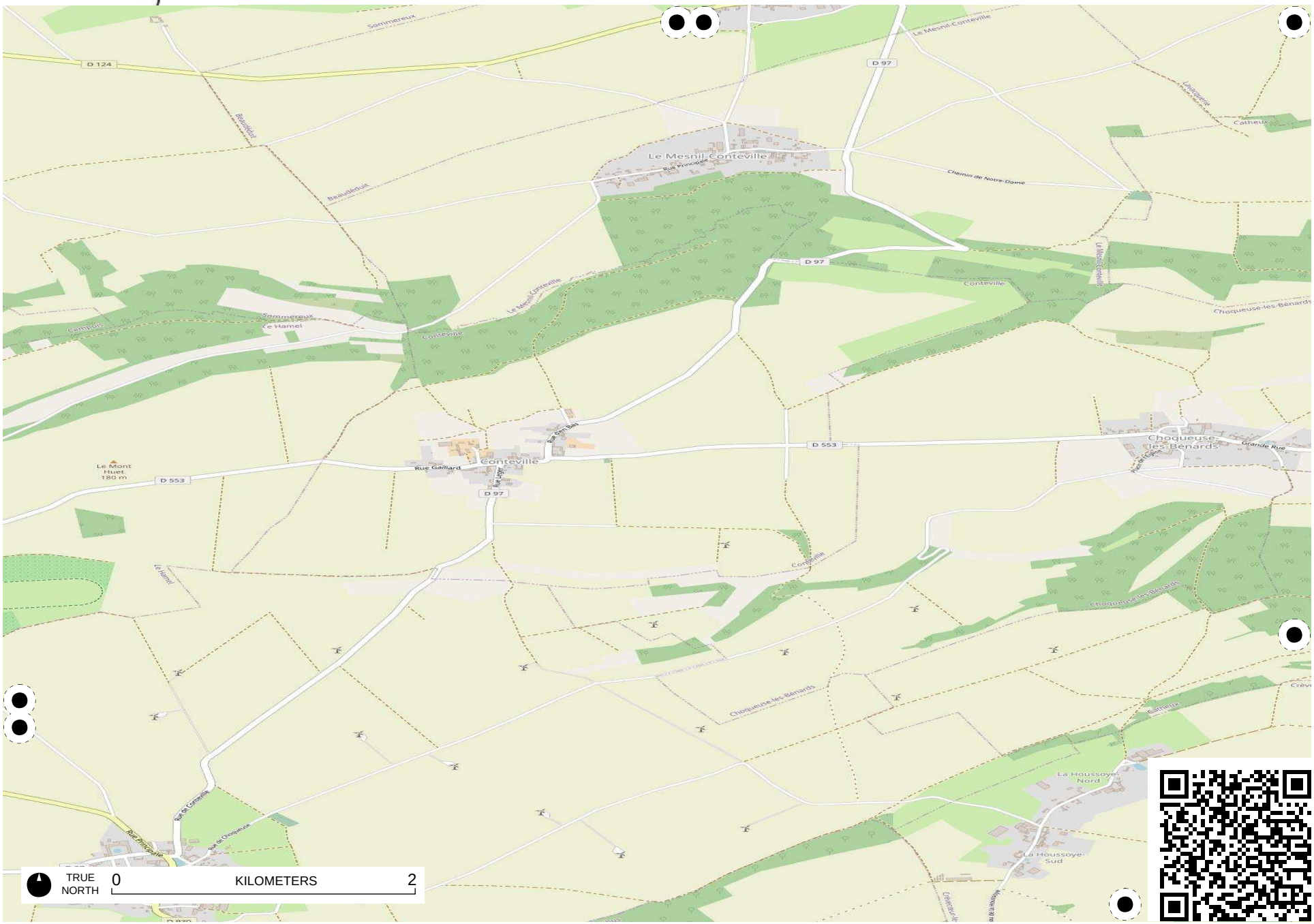

Field Papers

Avenue verte

http://fieldpapers.org/atlases/4s7ypptl/H19



Field Papers

Avenue verte

http://fieldpapers.org/atlases/4s7ypptl/H2

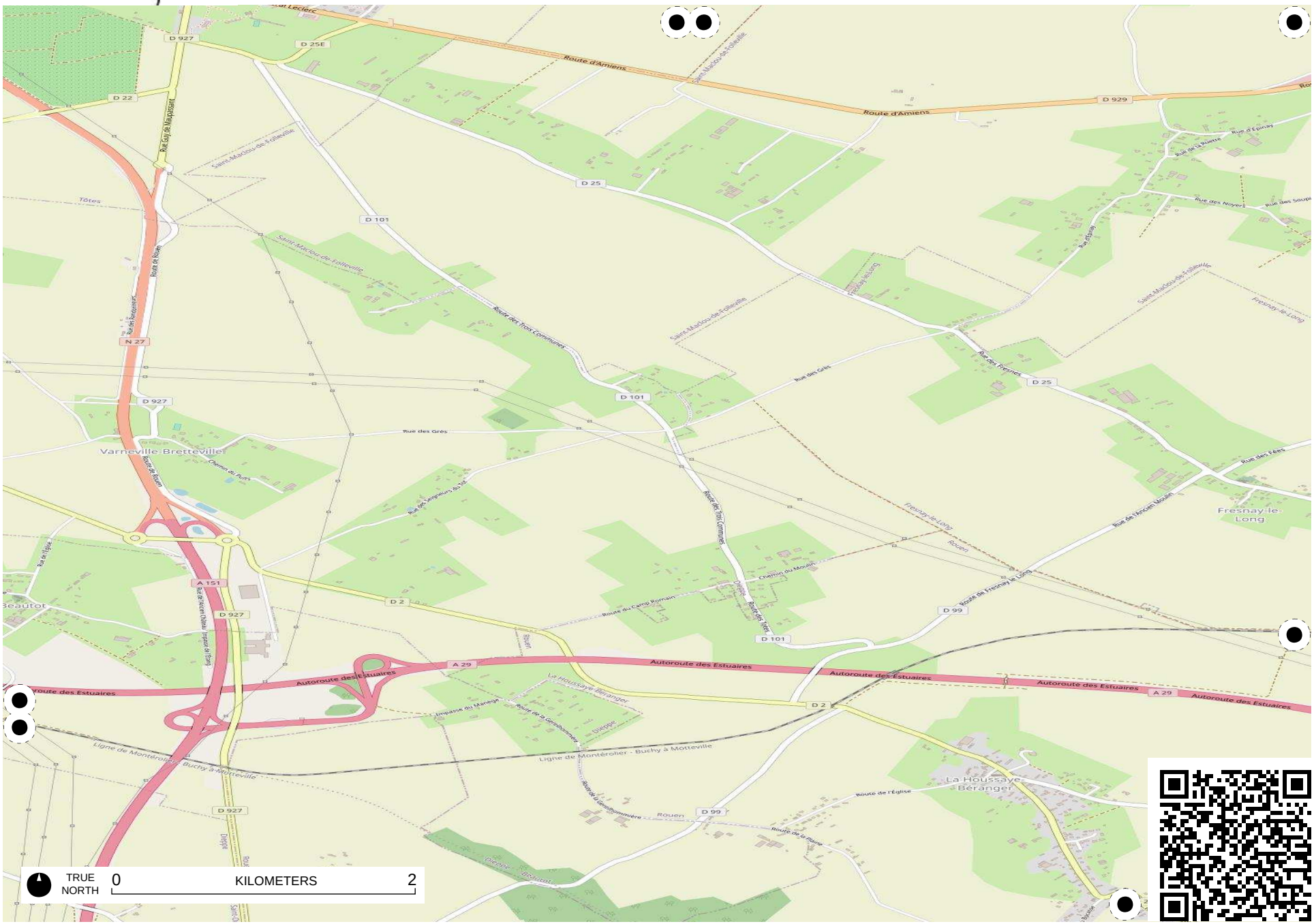

Field Papers

Avenue verte

http://fieldpapers.org/atlases/4s7ypptl/H20

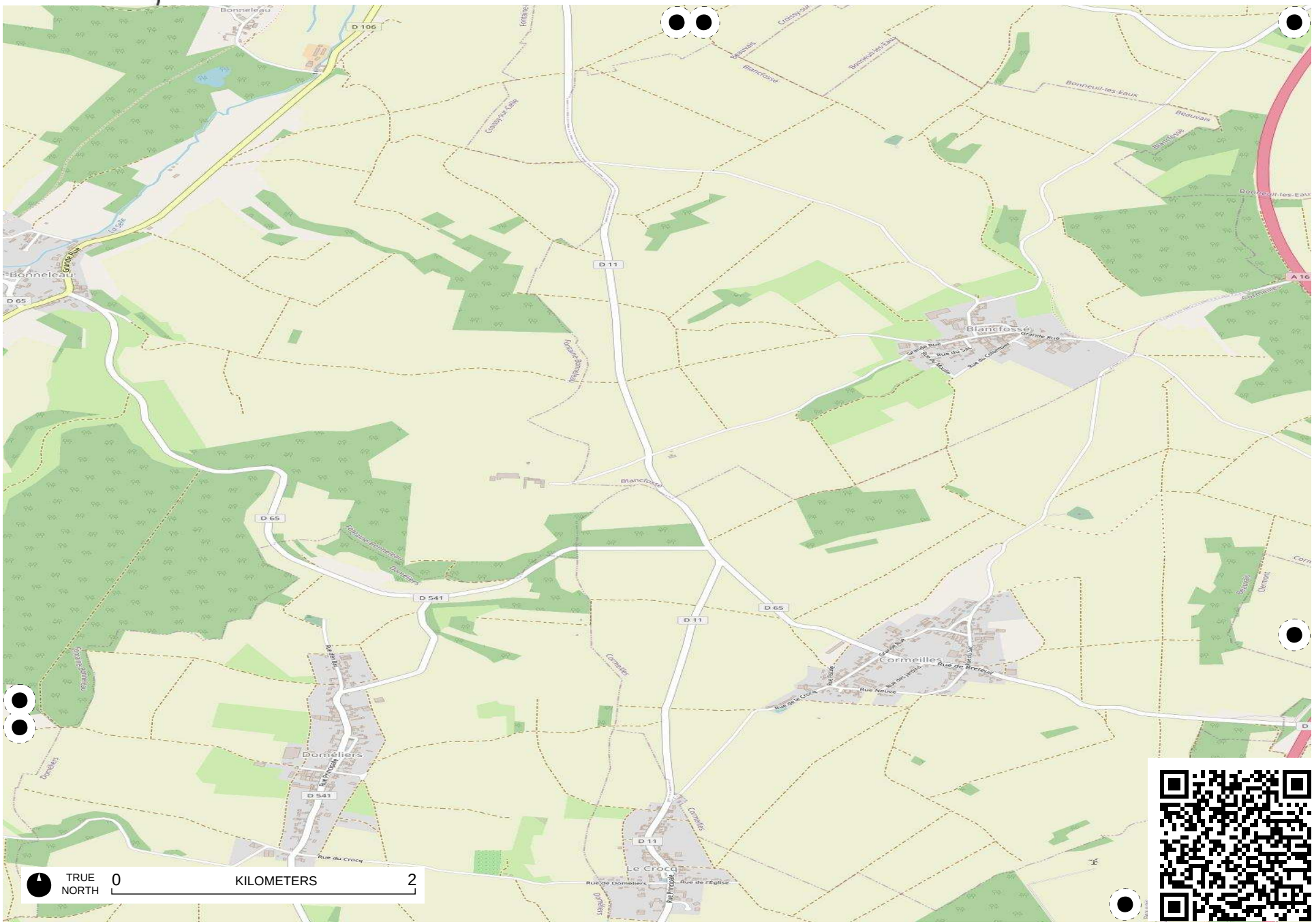

Field Papers

Avenue verte

http://fieldpapers.org/atlases/4s7ypptl/H21

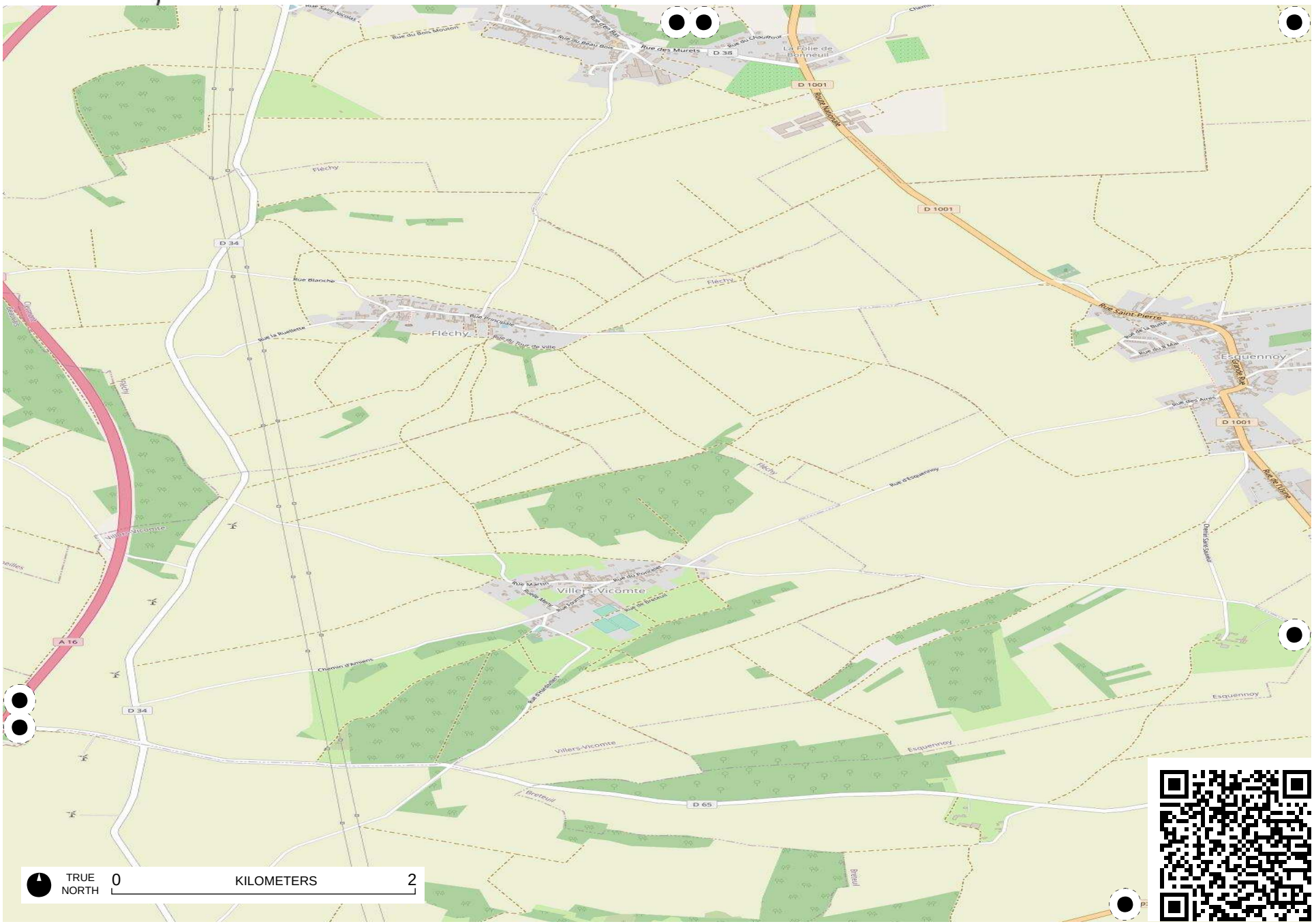

Field Papers

Avenue verte

http://fieldpapers.org/atlases/4s7ypptl/H22



Field Papers

Avenue verte

http://fieldpapers.org/atlases/4s7ypptl/H23



Field Papers

Avenue verte

http://fieldpapers.org/atlases/4s7ypptl/H24

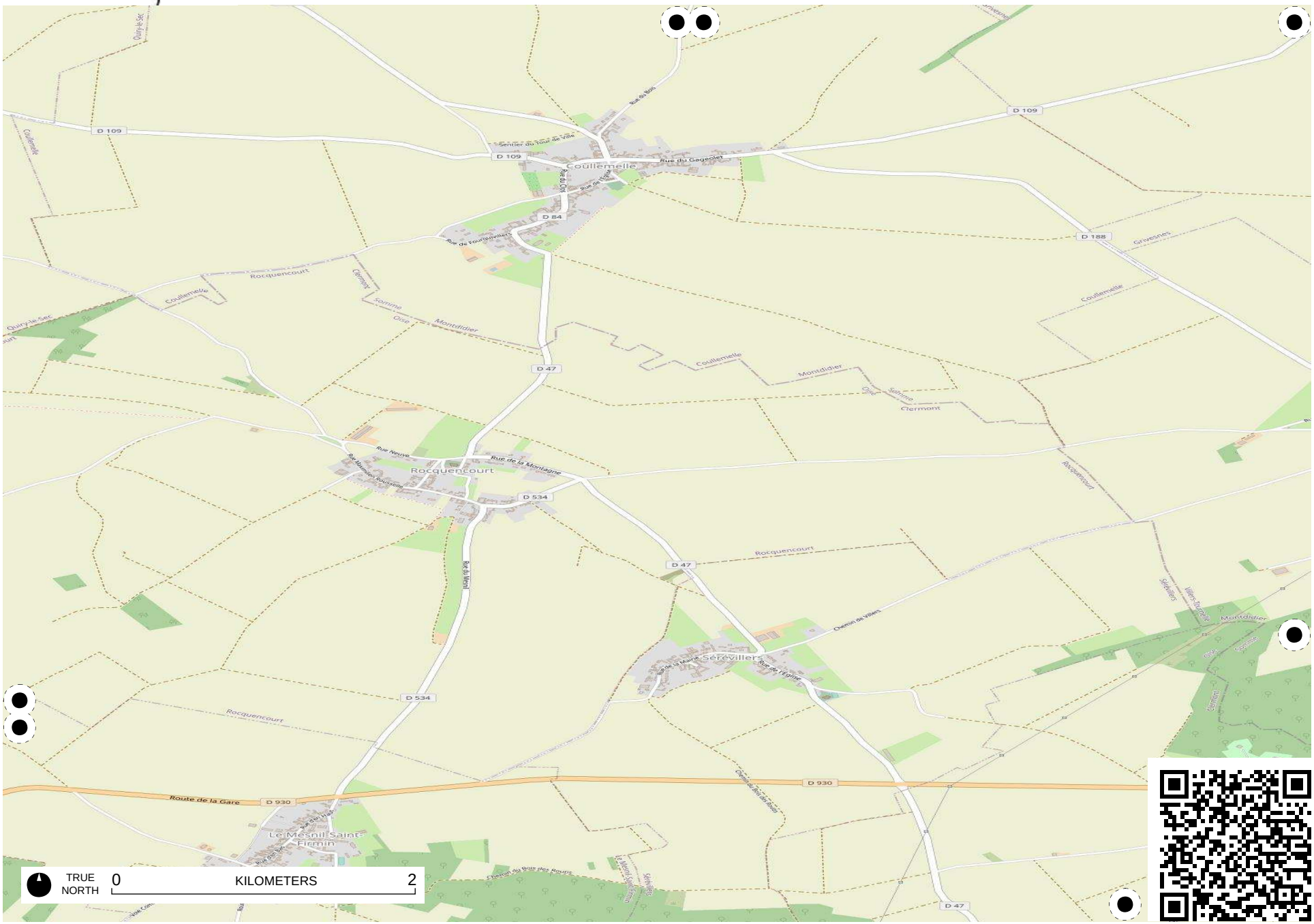

Field Papers

Avenue verte

http://fieldpapers.org/atlases/4s7ypptl/H25

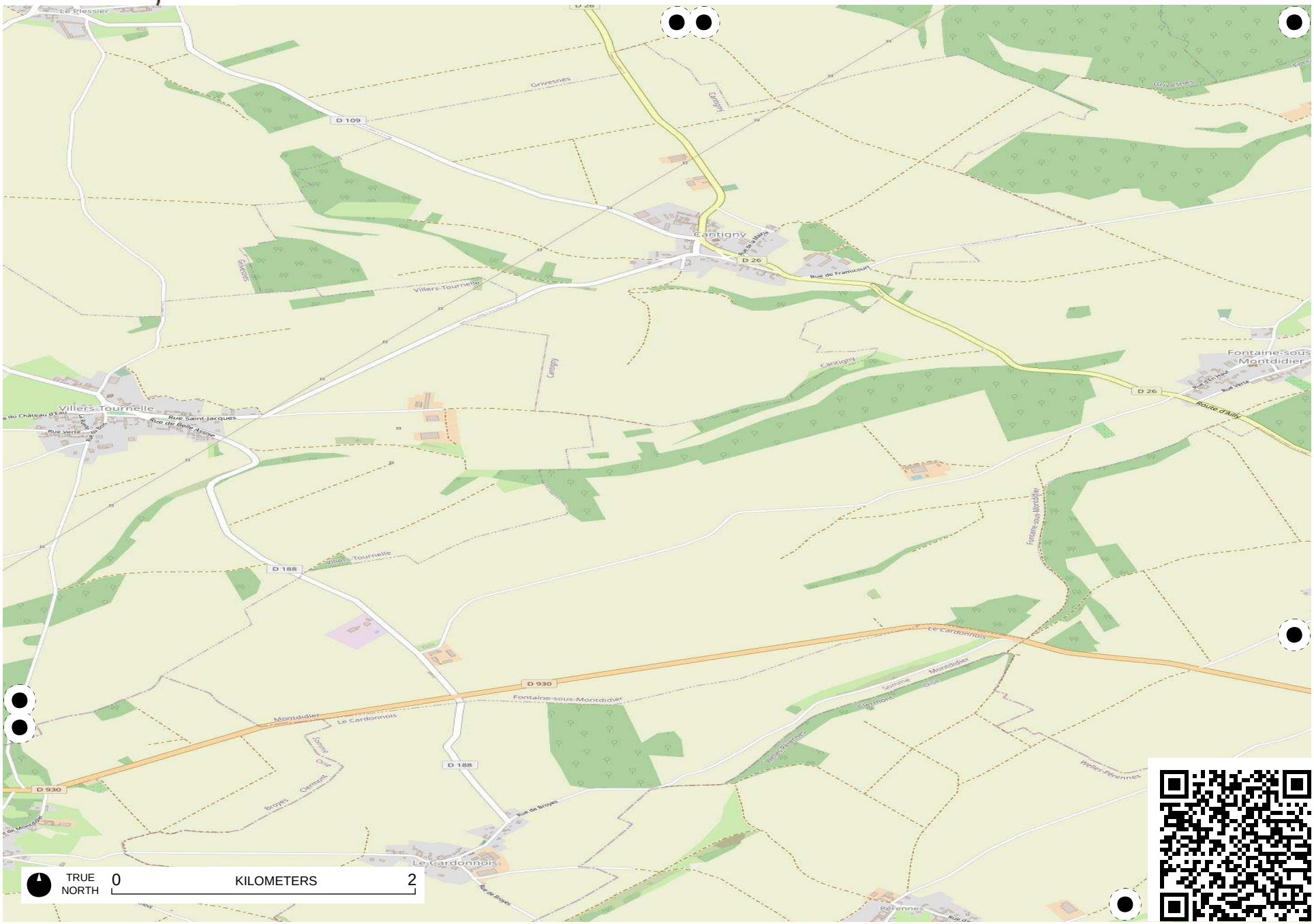

Field Papers

Avenue verte

http://fieldpapers.org/atlases/4s7ypptl/H3

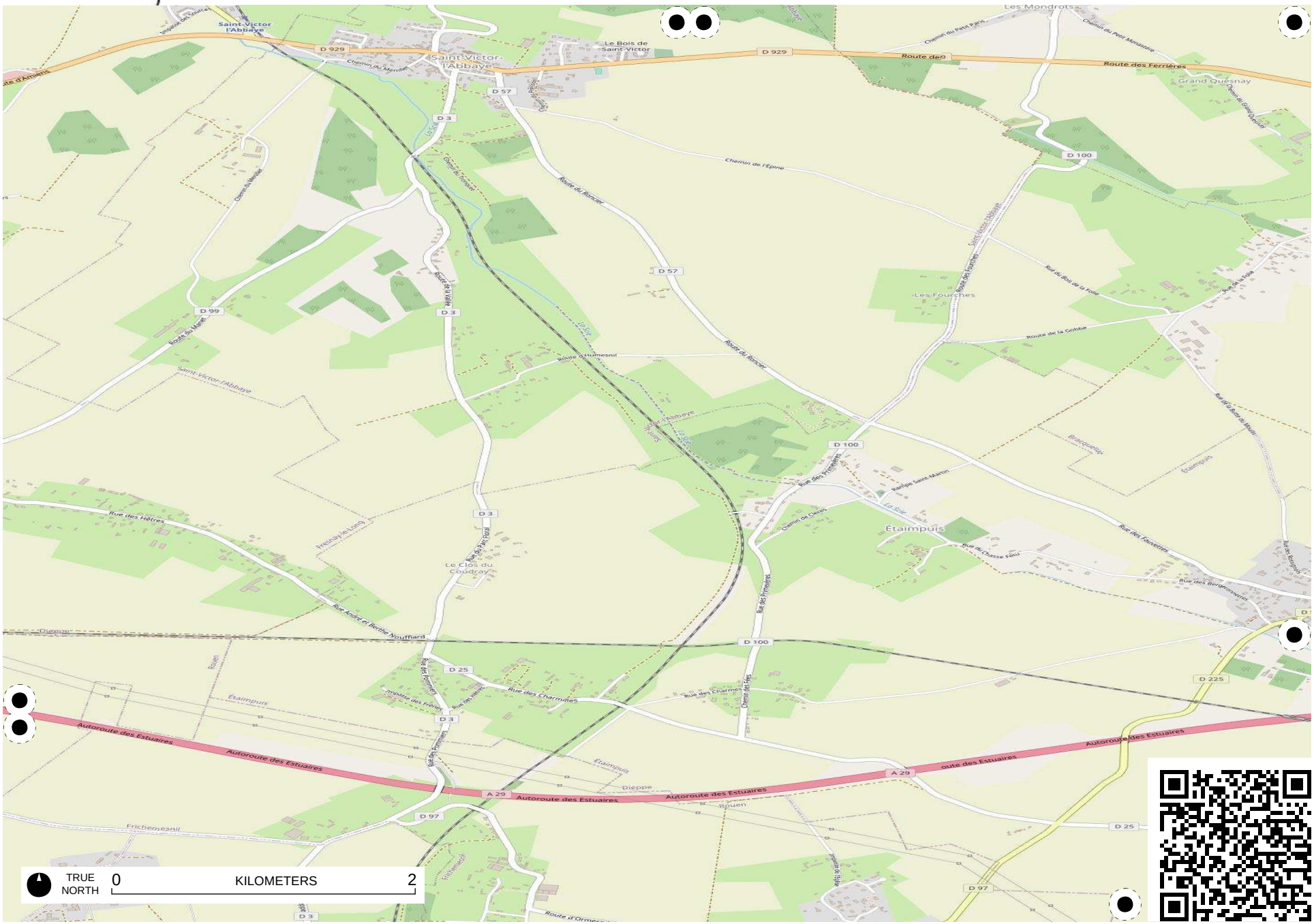

Field Papers

Avenue verte

http://fieldpapers.org/atlases/4s7ypptl/H4

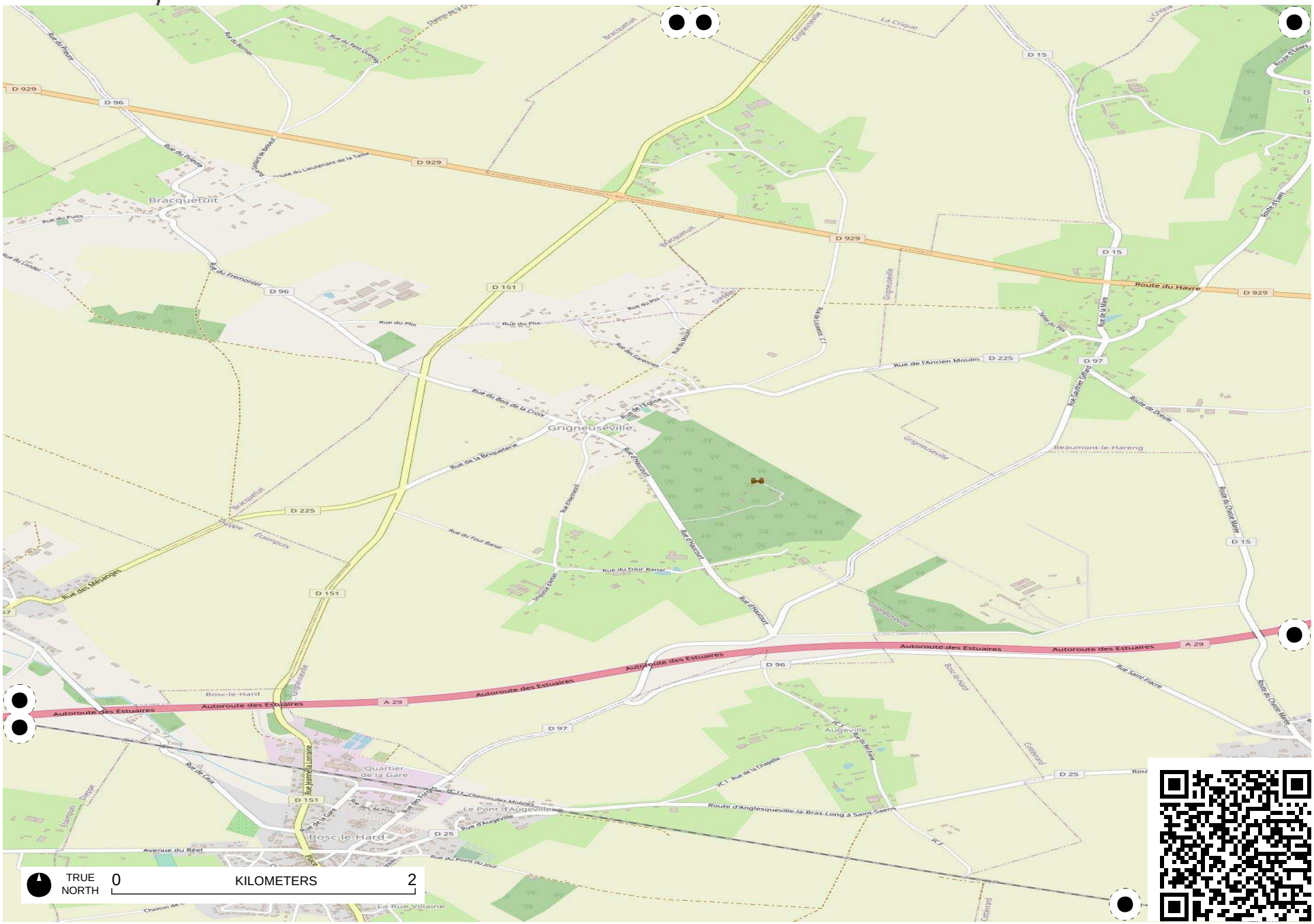

Field Papers

Avenue verte

http://fieldpapers.org/atlases/4s7ypptl/H5

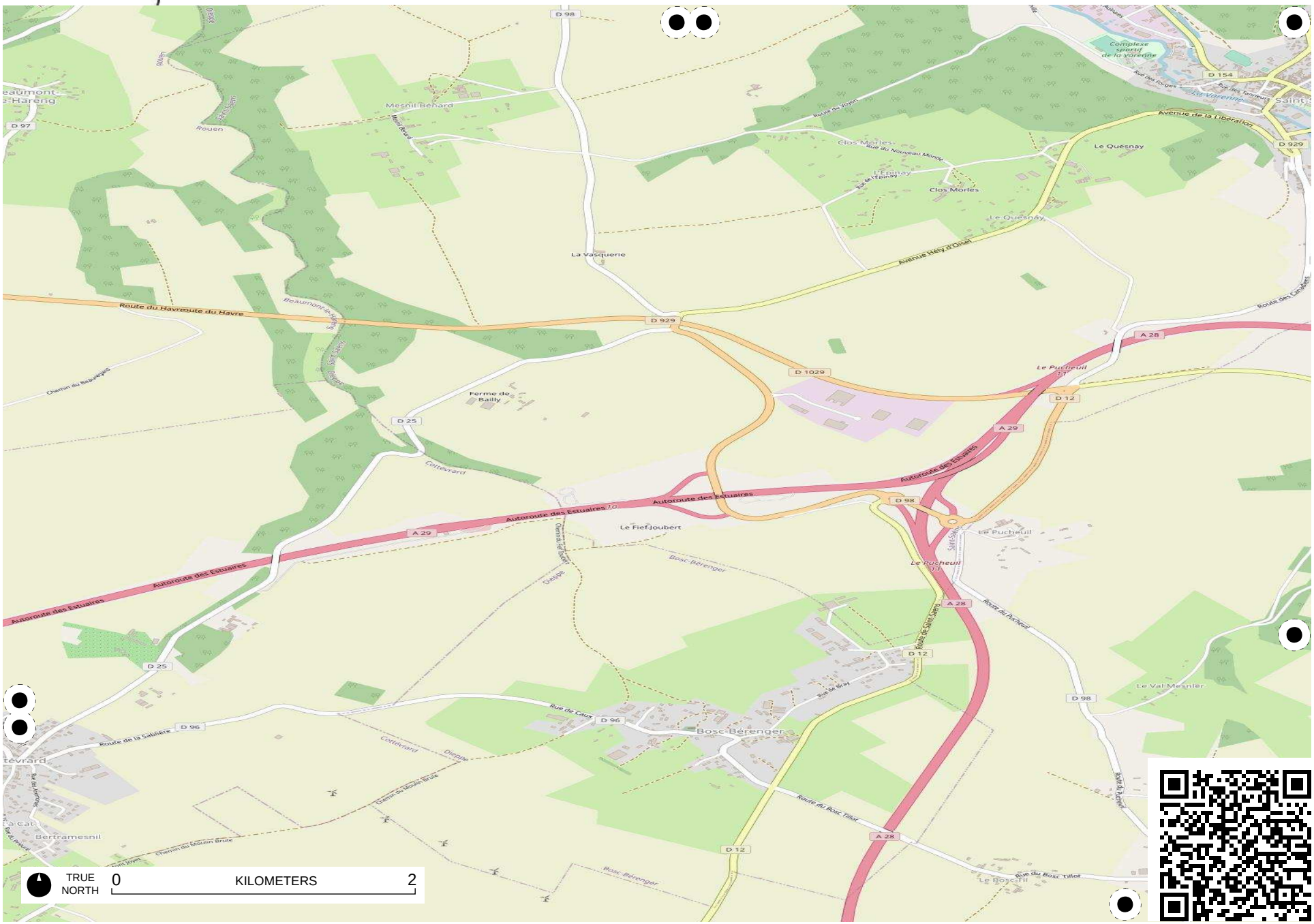

Field Papers

Avenue verte

http://fieldpapers.org/atlases/4s7ypptl/H6

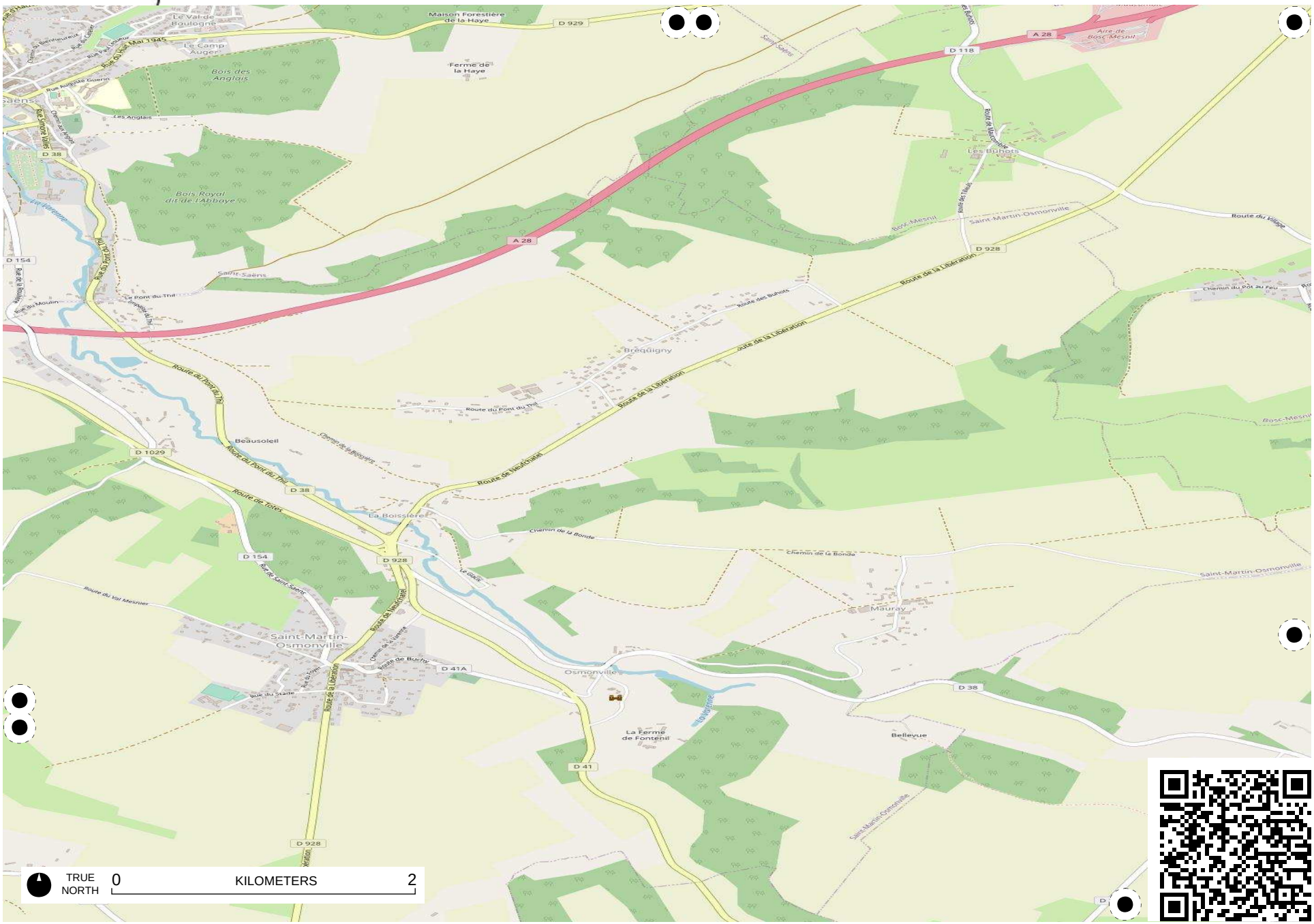

Field Papers

Avenue verte

http://fieldpapers.org/atlases/4s7ypptl/H7

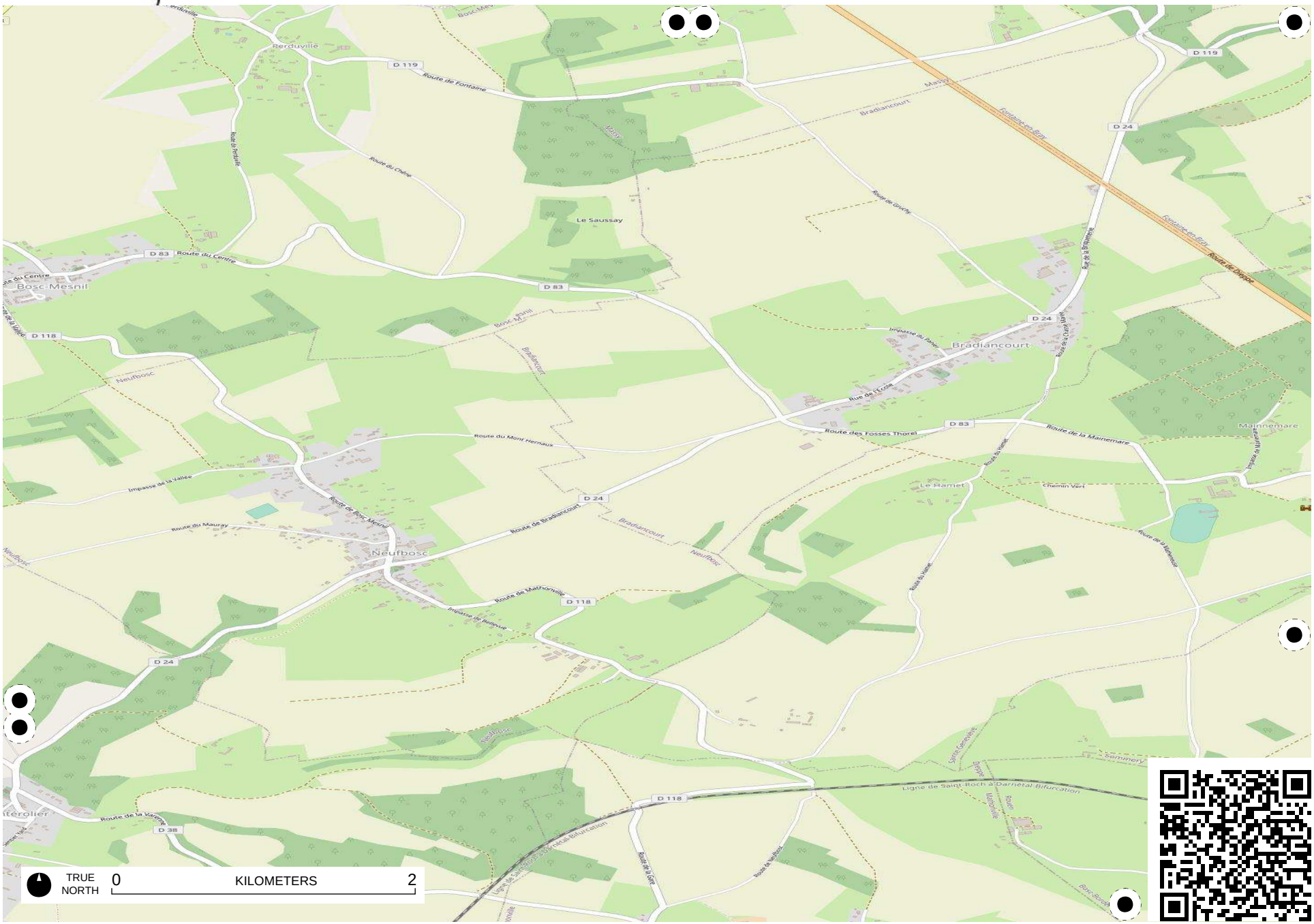

Field Papers

Avenue verte

http://fieldpapers.org/atlases/4s7ypptl/H8

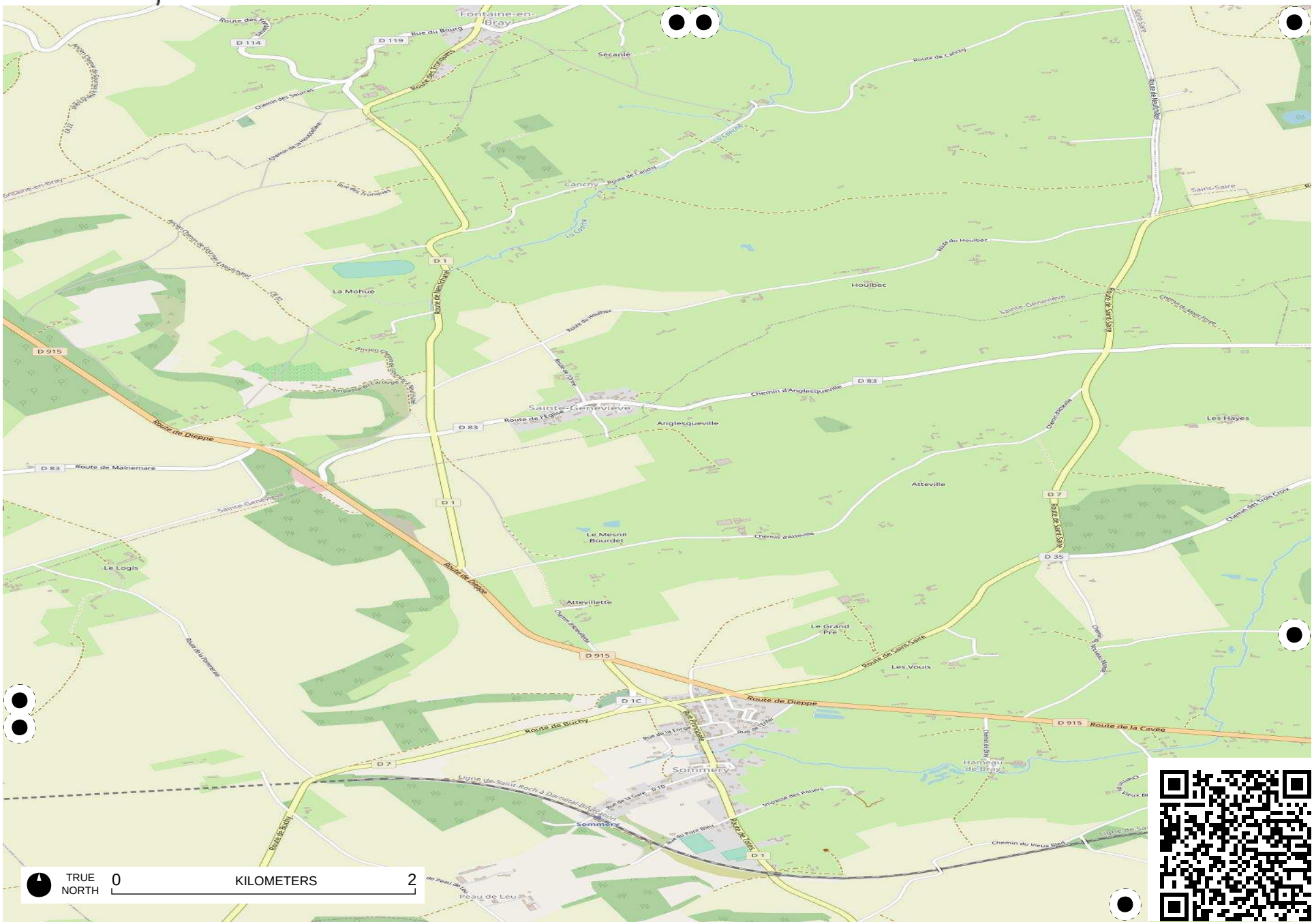

Field Papers

Avenue verte

http://fieldpapers.org/atlases/4s7ypptl/H9

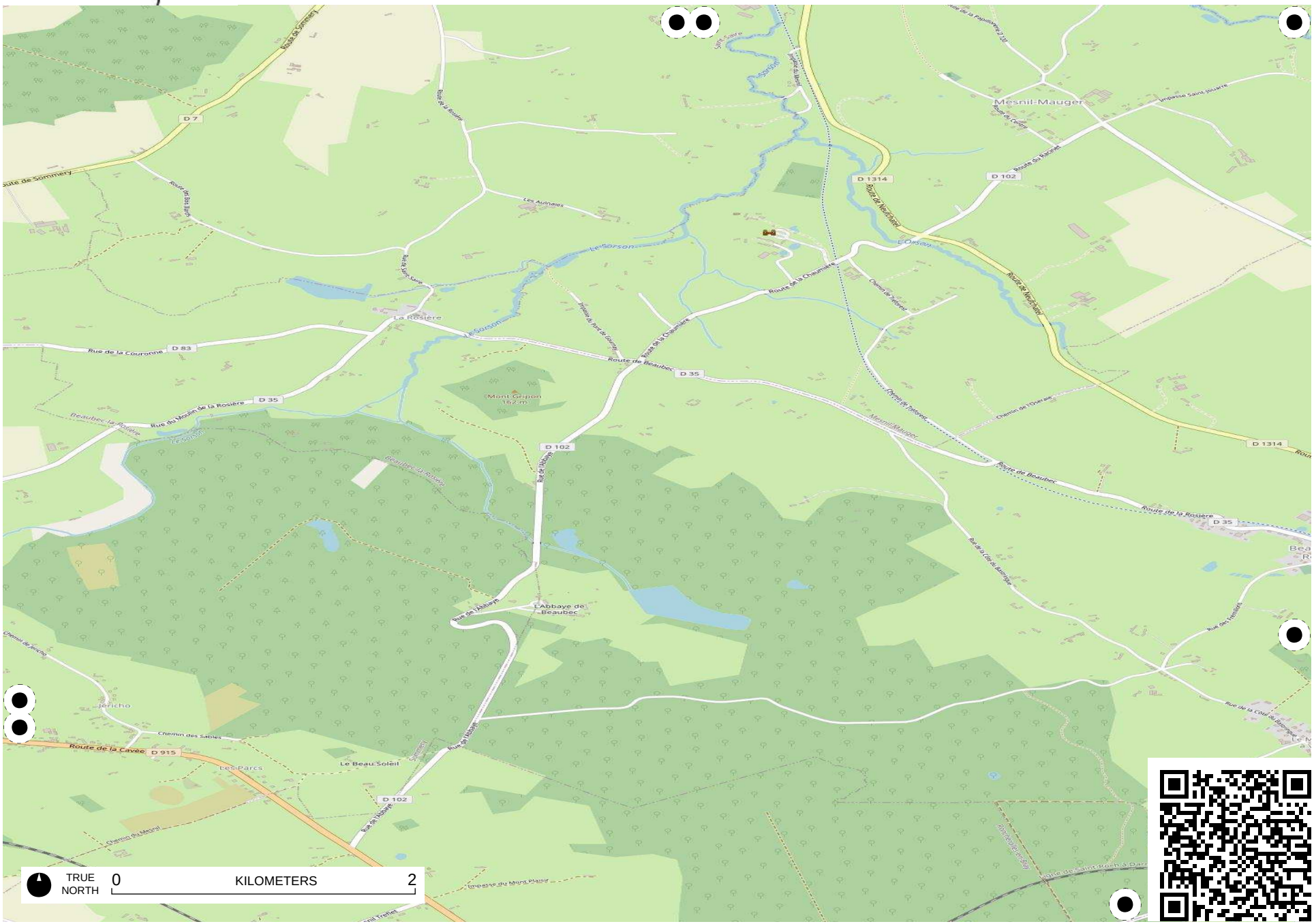

Field Papers

Avenue verte

http://fieldpapers.org/atlases/4s7ypptl/l1



Field Papers

Avenue verte

http://fieldpapers.org/atlases/4s7ypptl/l10

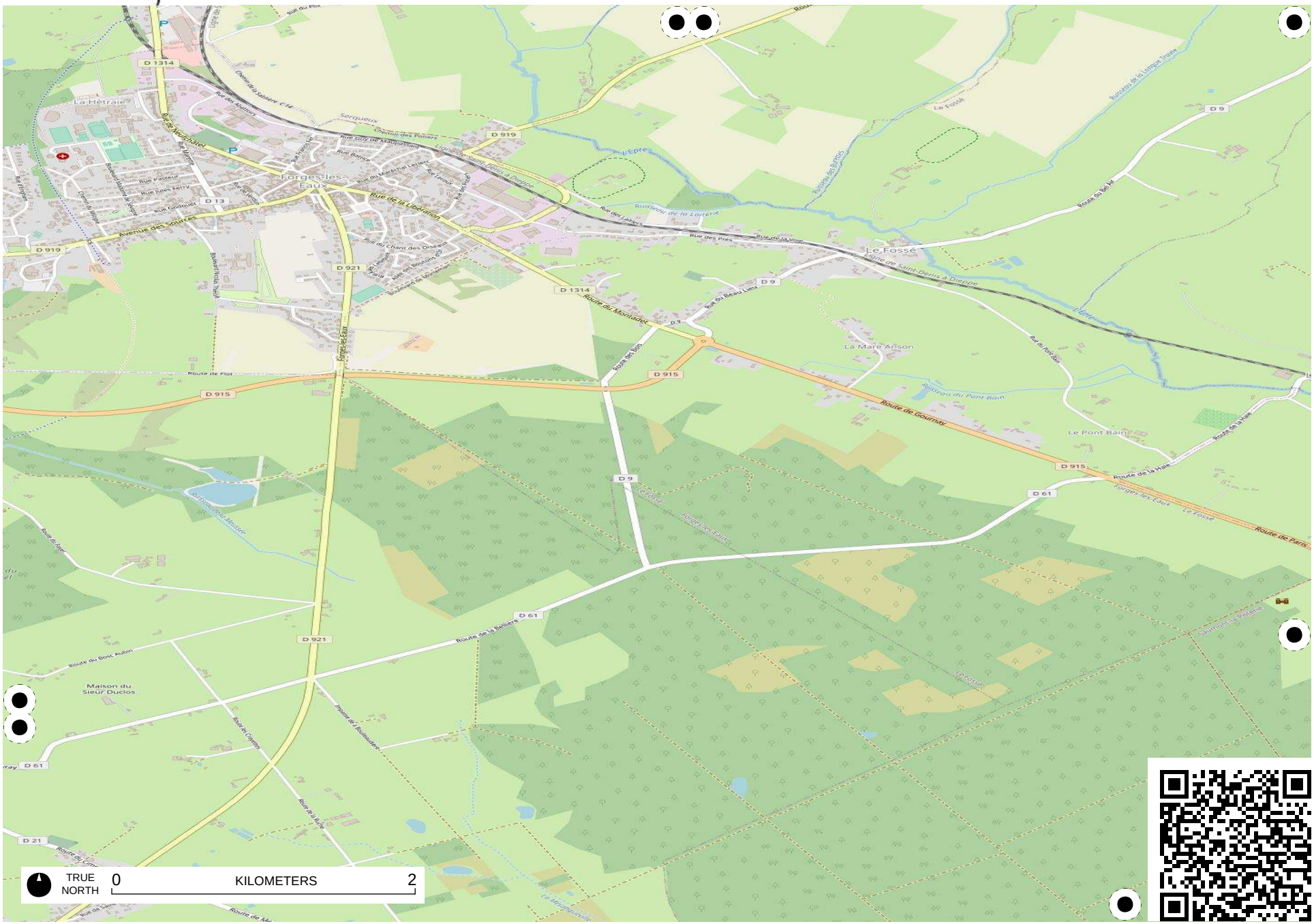

Field Papers

Avenue verte

http://fieldpapers.org/atlases/4s7ypptl/l11

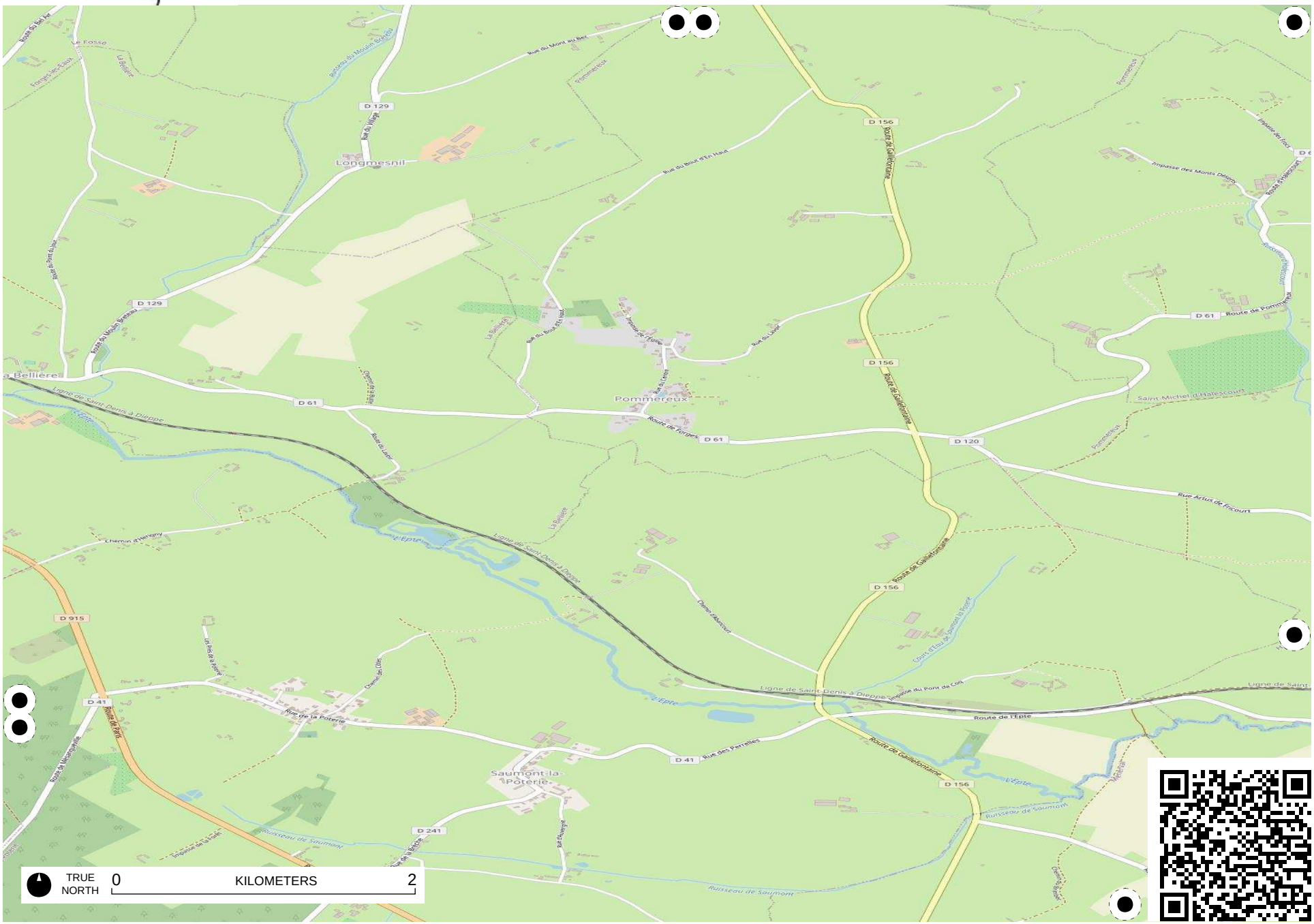

Field Papers

Avenue verte

http://fieldpapers.org/atlases/4s7ypptl/l12

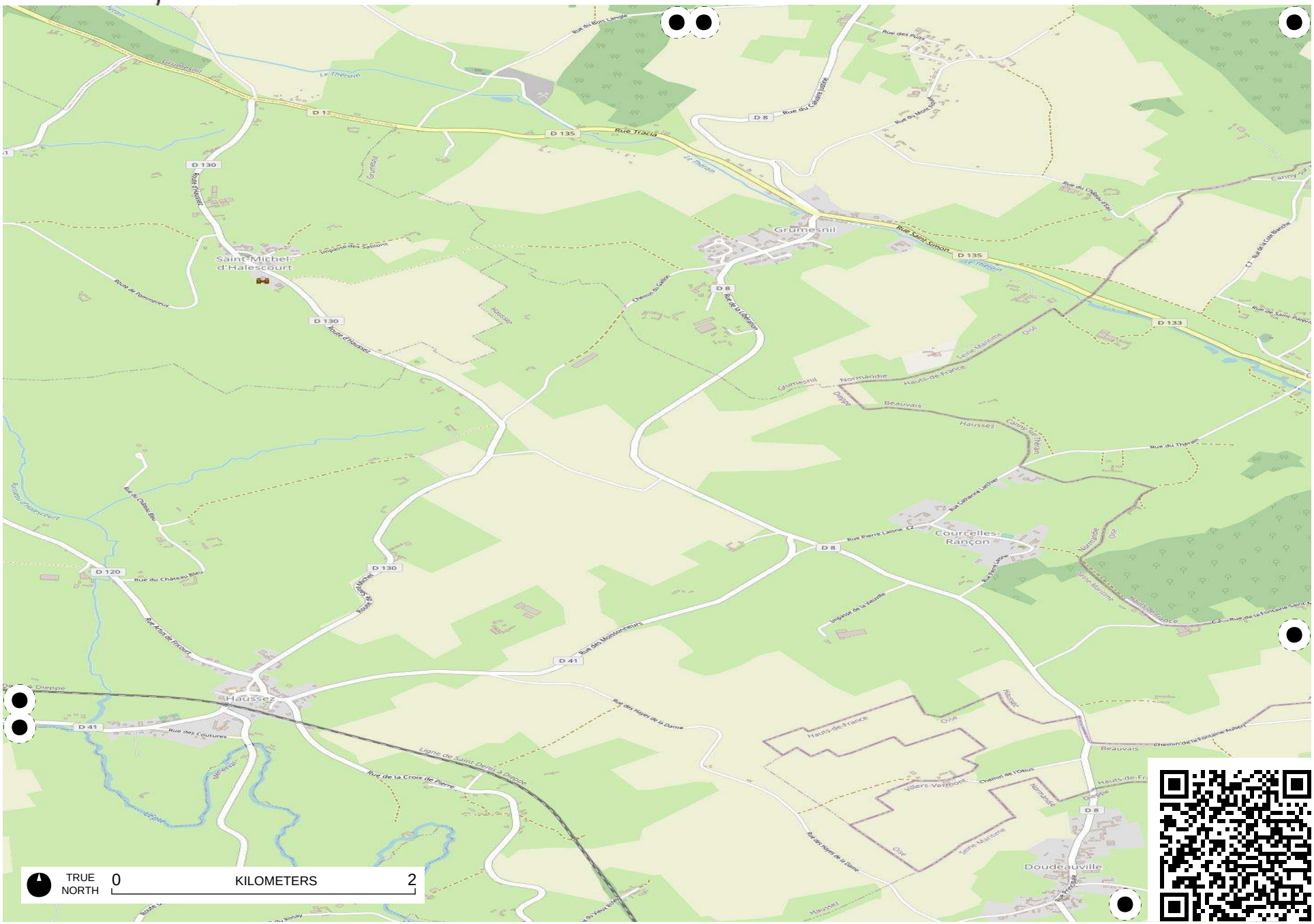

Field Papers

Avenue verte

http://fieldpapers.org/atlases/4s7ypptl/l13



Field Papers

Avenue verte

http://fieldpapers.org/atlases/4s7ypptl/I14



Field Papers

Avenue verte

http://fieldpapers.org/atlases/4s7ypptl/l15



Field Papers

Avenue verte

http://fieldpapers.org/atlases/4s7ypptl/l16

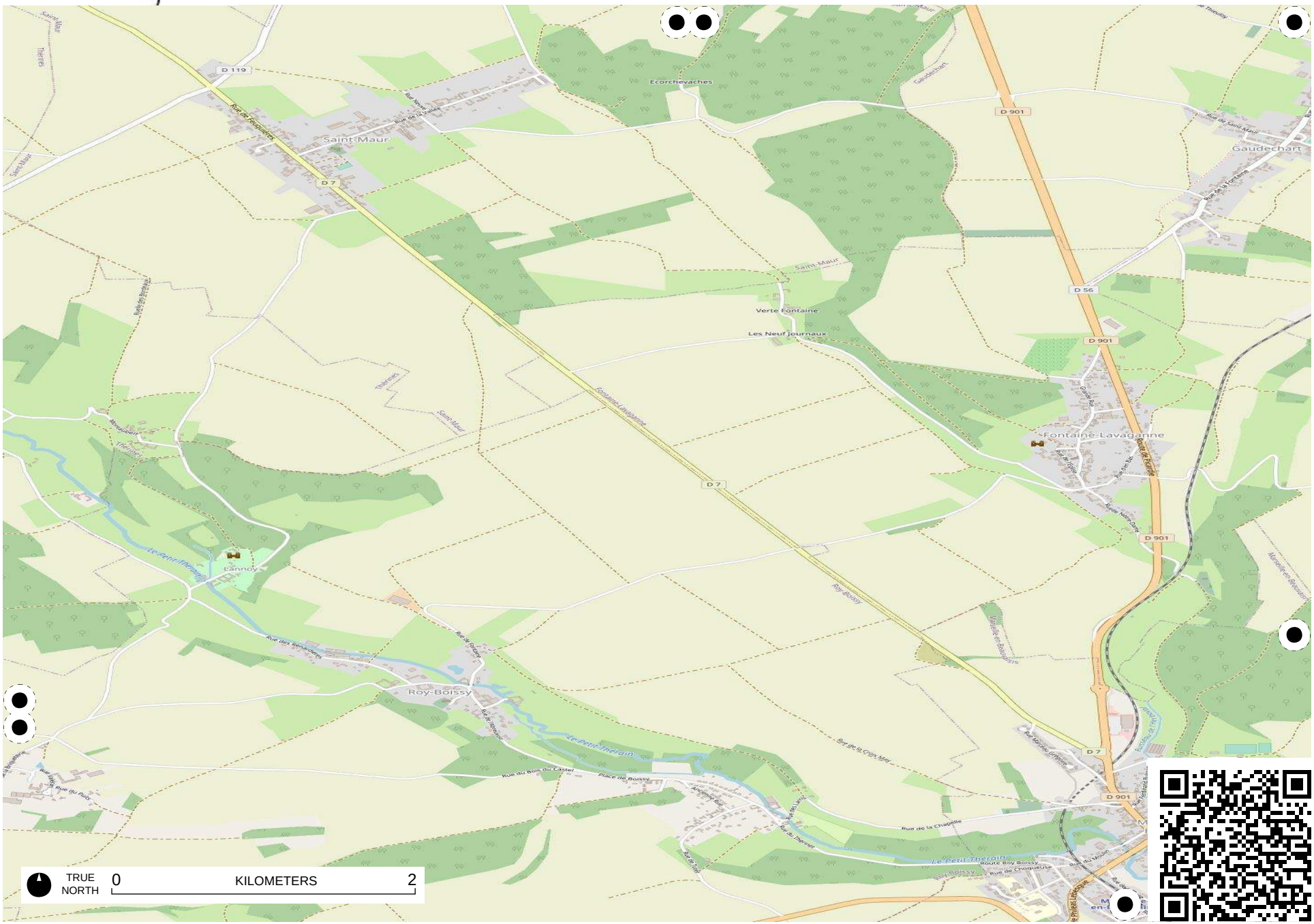

Field Papers

Avenue verte

http://fieldpapers.org/atlases/4s7ypptl/l17



Field Papers

Avenue verte

http://fieldpapers.org/atlases/4s7ypptl/I18

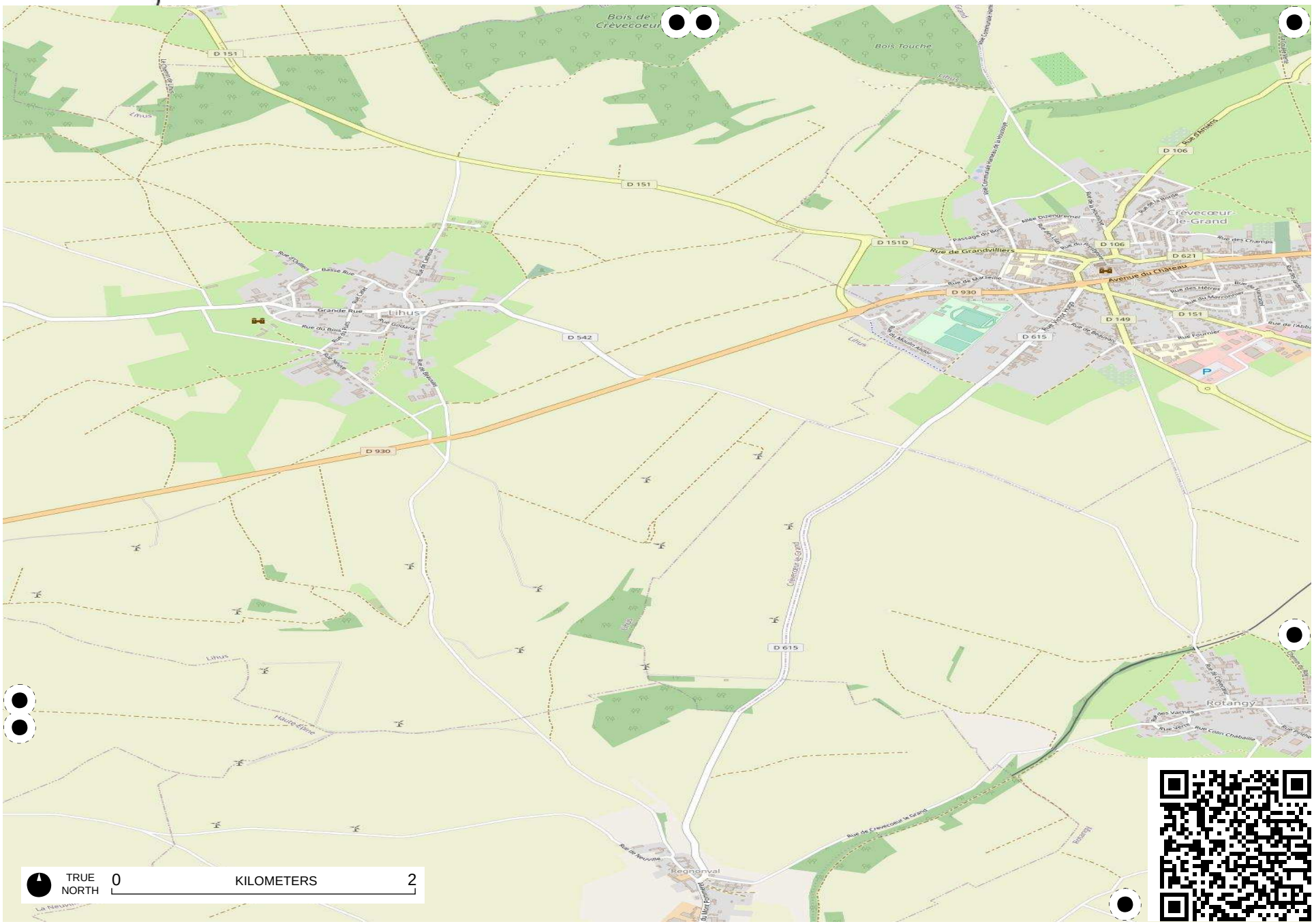

Field Papers

Avenue verte

http://fieldpapers.org/atlases/4s7ypptl/I19

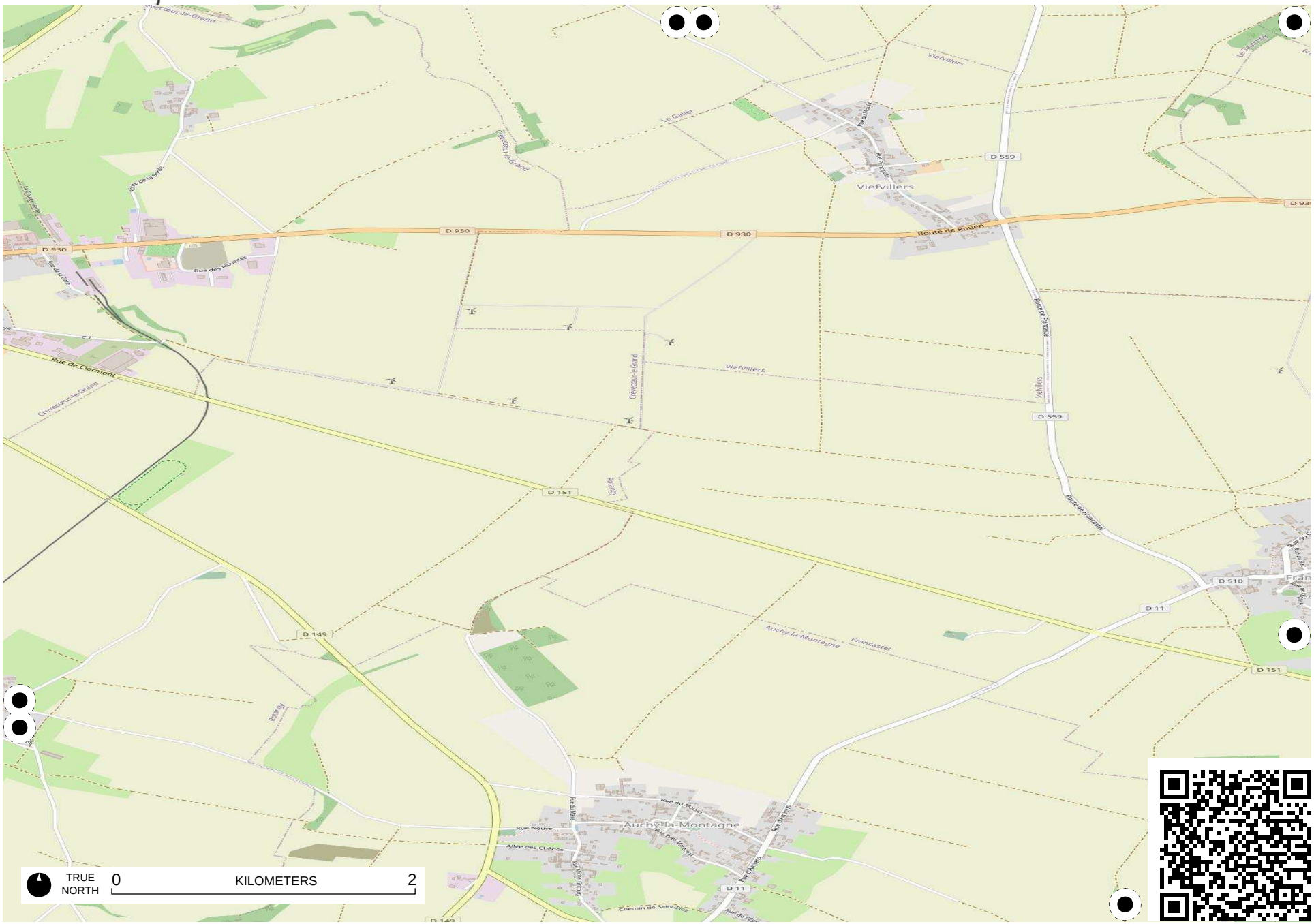

Field Papers

Avenue verte

http://fieldpapers.org/atlases/4s7ypptl/l2

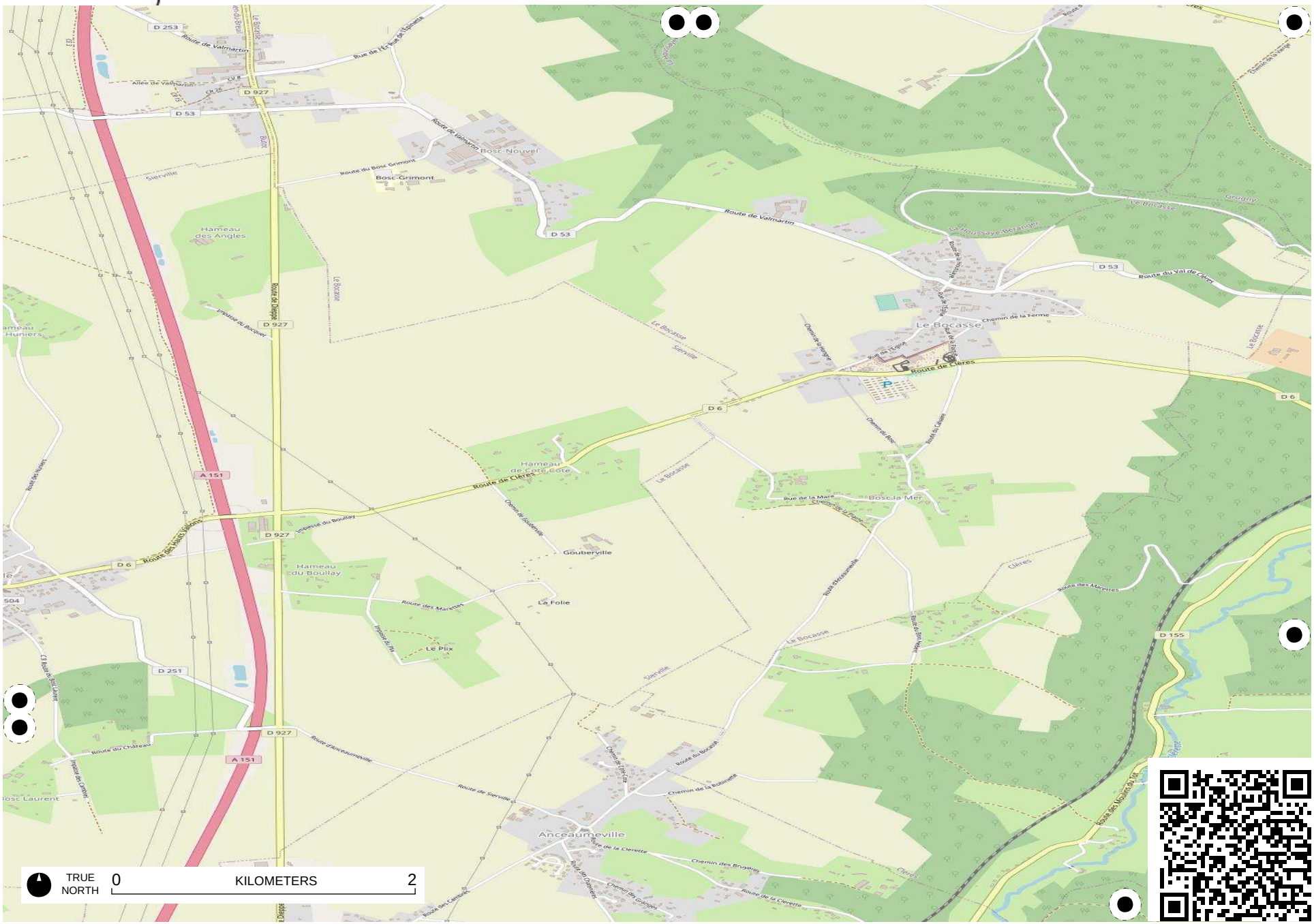

Field Papers

Avenue verte

http://fieldpapers.org/atlases/4s7ypptl/l20

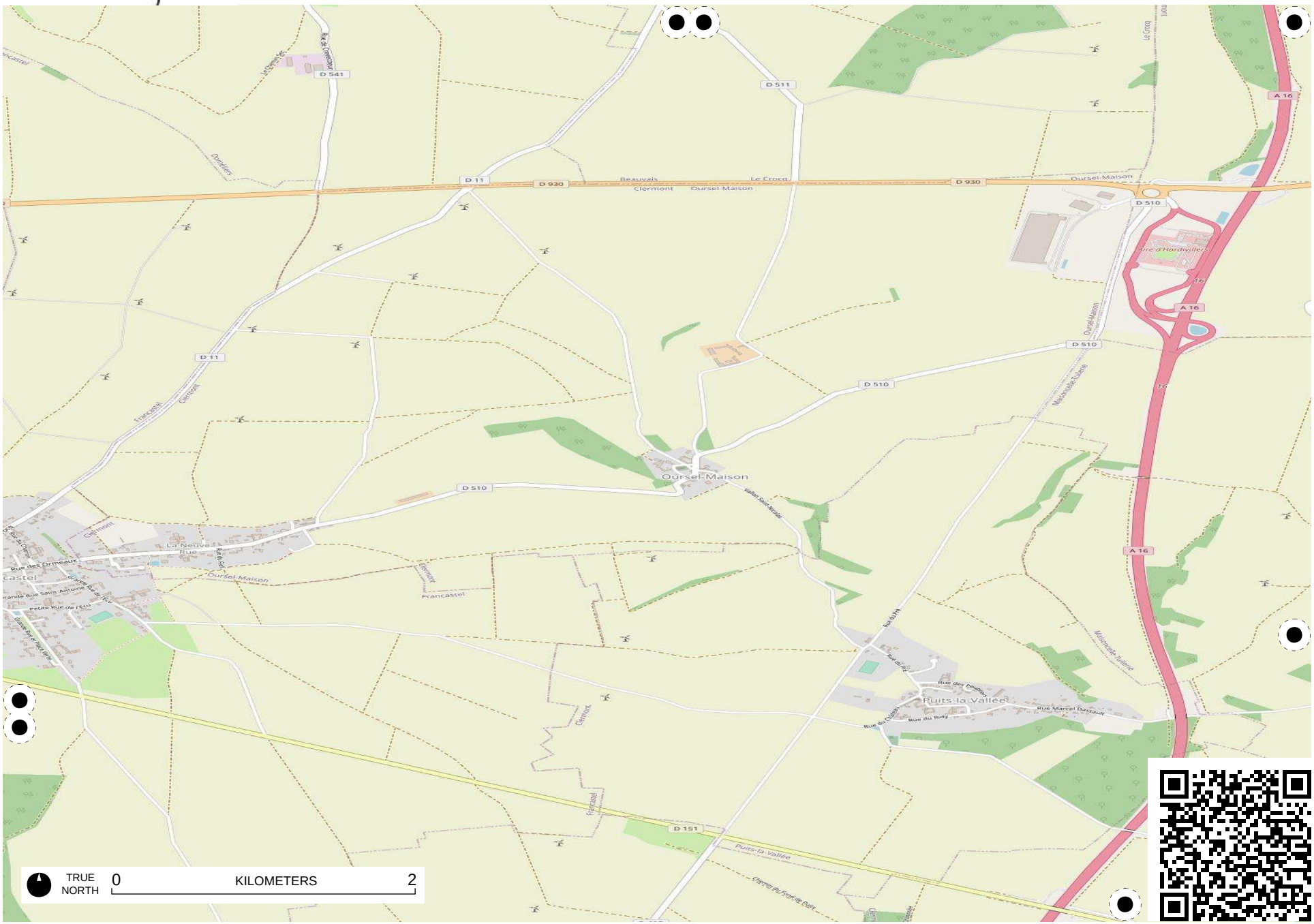

Field Papers

Avenue verte

http://fieldpapers.org/atlases/4s7ypptl/l21

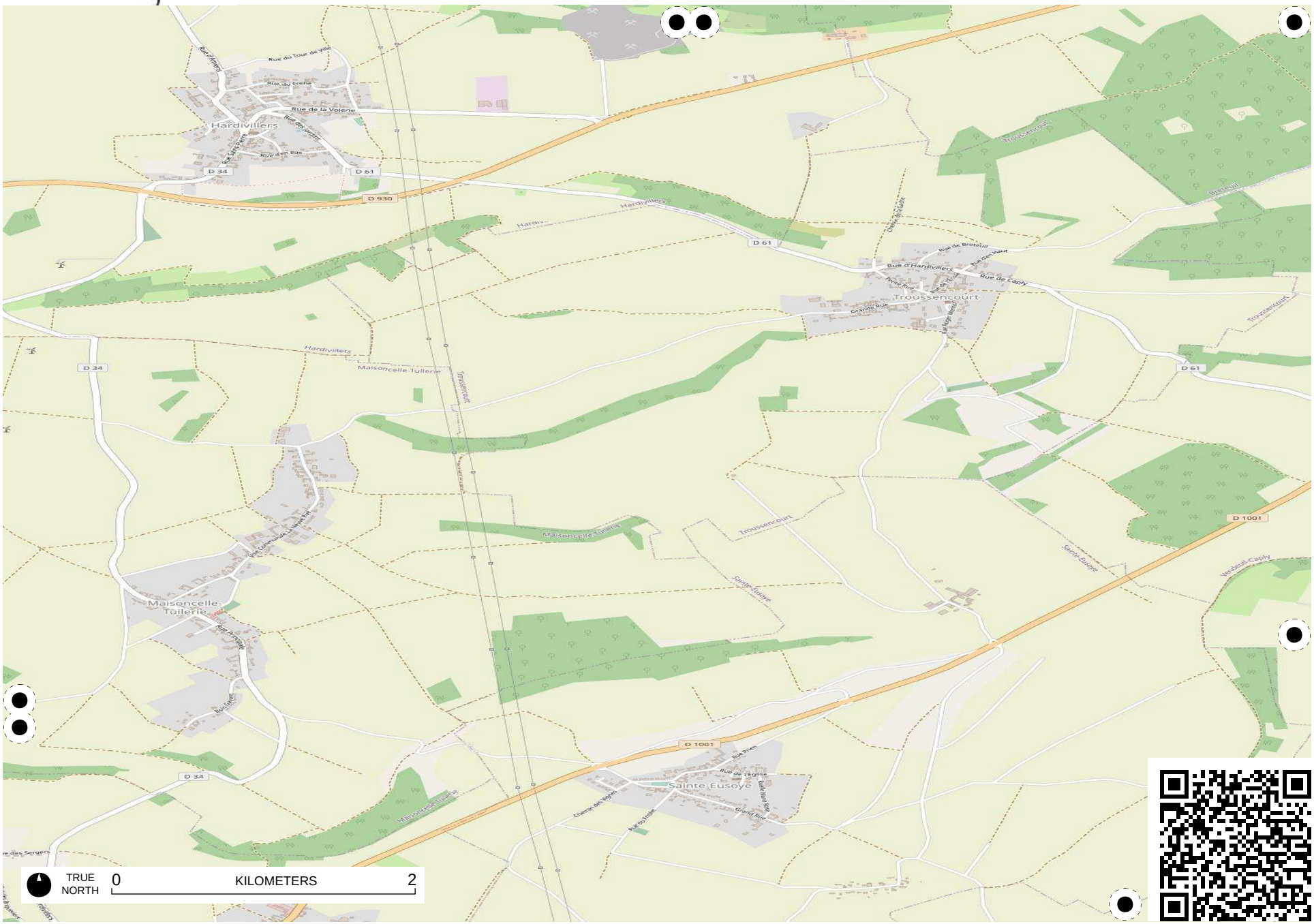

Field Papers

Avenue verte

http://fieldpapers.org/atlases/4s7ypptl/l22

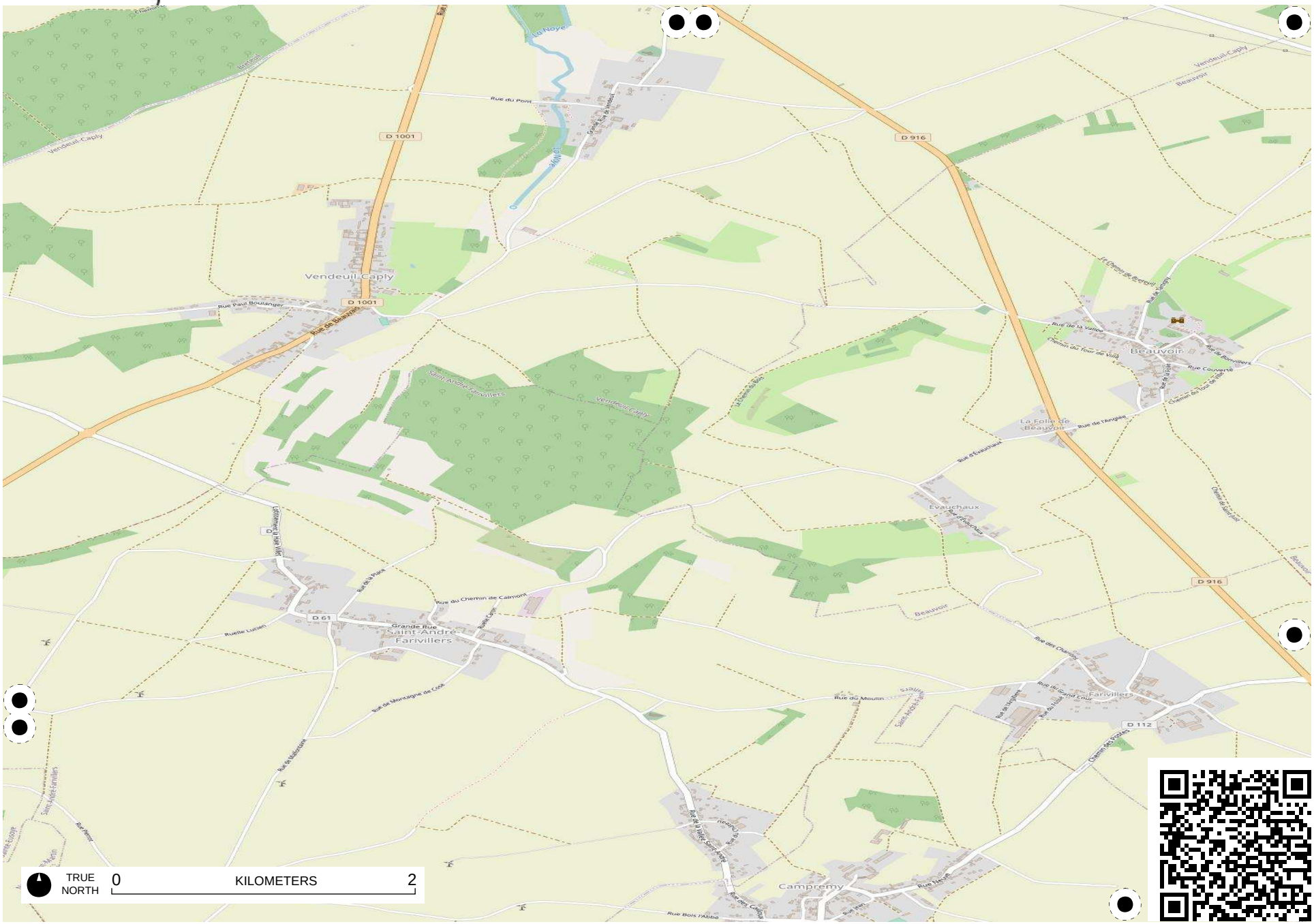

Field Papers

Avenue verte

http://fieldpapers.org/atlases/4s7ypptl/l23

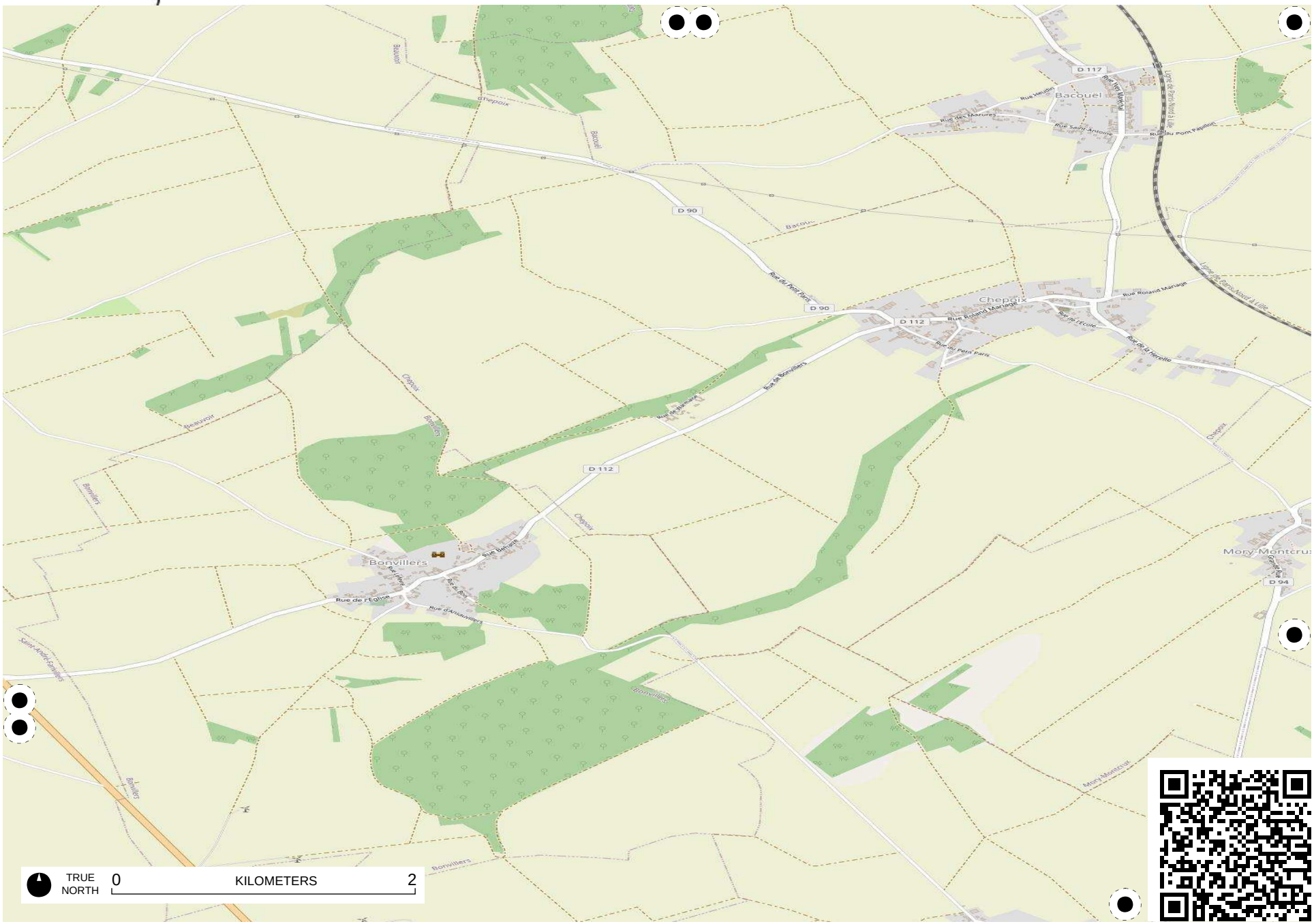

Field Papers

Avenue verte

http://fieldpapers.org/atlases/4s7ypptl/l24



Field Papers

Avenue verte

http://fieldpapers.org/atlases/4s7ypptl/l25

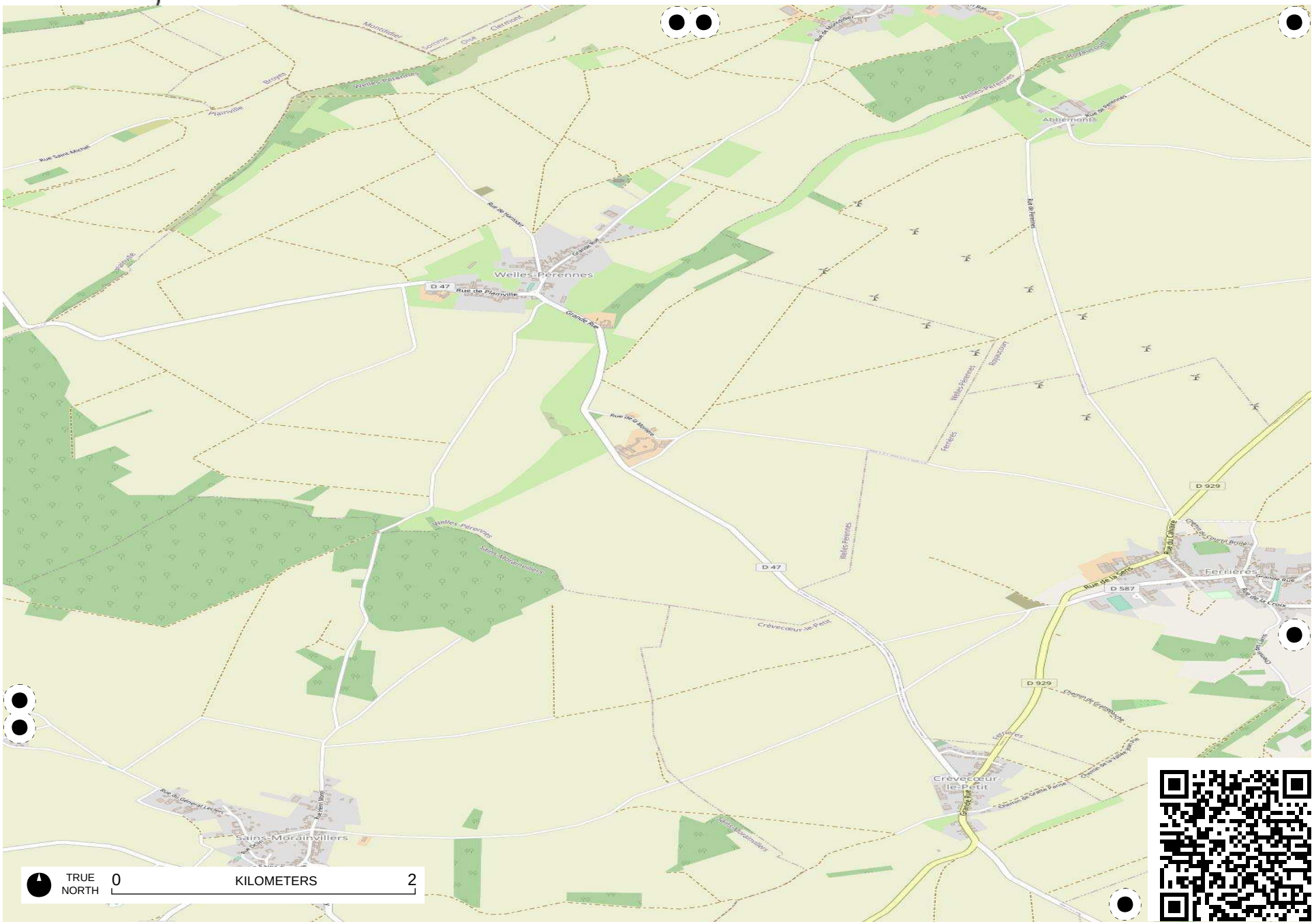
Welles-Perennes
Rue de Plainville
D 47
Grande Rue
Rue de Hamaxar
Rue de la Mairie
Rue de Perennes
Abbemont
Plainville
Rue Saint Michel
Montdidier
Somme
Oise
Clermont
Brayes
Welles-Perennes
Rue de la Mairie
Rue de Perennes
Rue de Perennes
Rue de Perennes

Field Papers

Avenue verte

http://fieldpapers.org/atlases/4s7ypptl/l3



Field Papers

Avenue verte

http://fieldpapers.org/atlases/4s7ypptl/l4

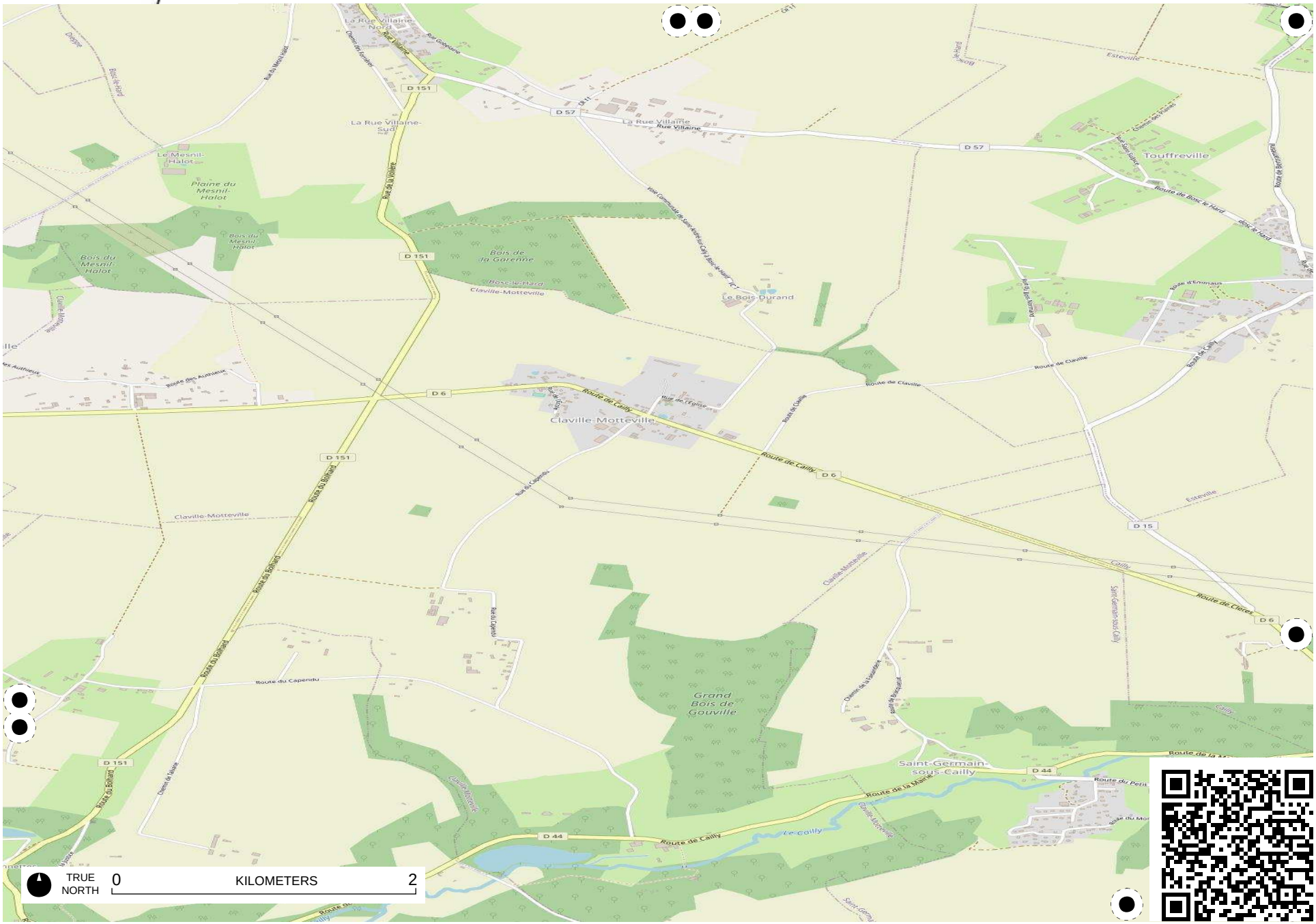

Field Papers

Avenue verte

http://fieldpapers.org/atlases/4s7ypptl/l5

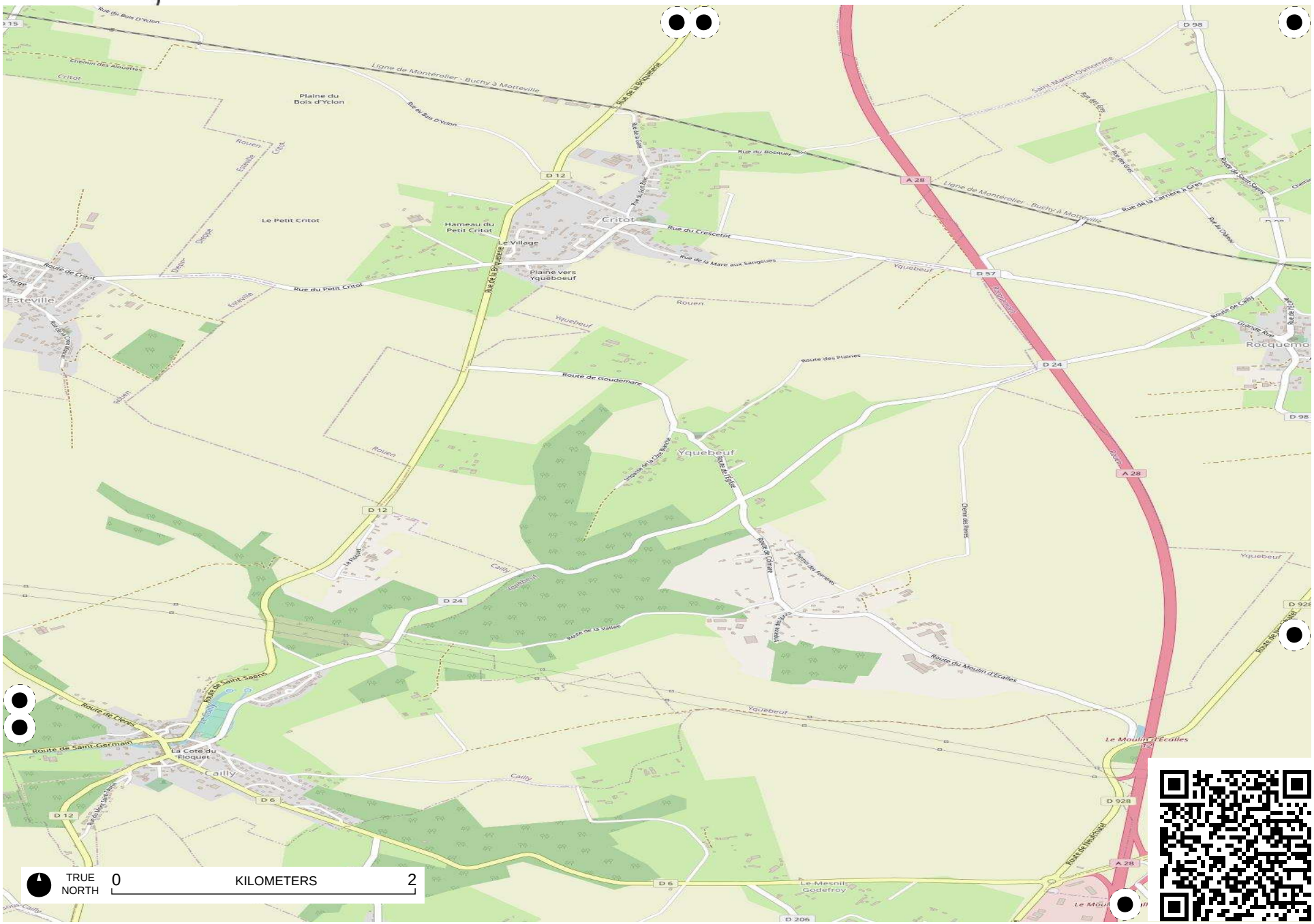

TRUE NORTH

0 KILOMETERS 2

Field Papers

Avenue verte

http://fieldpapers.org/atlases/4s7ypptl/l6

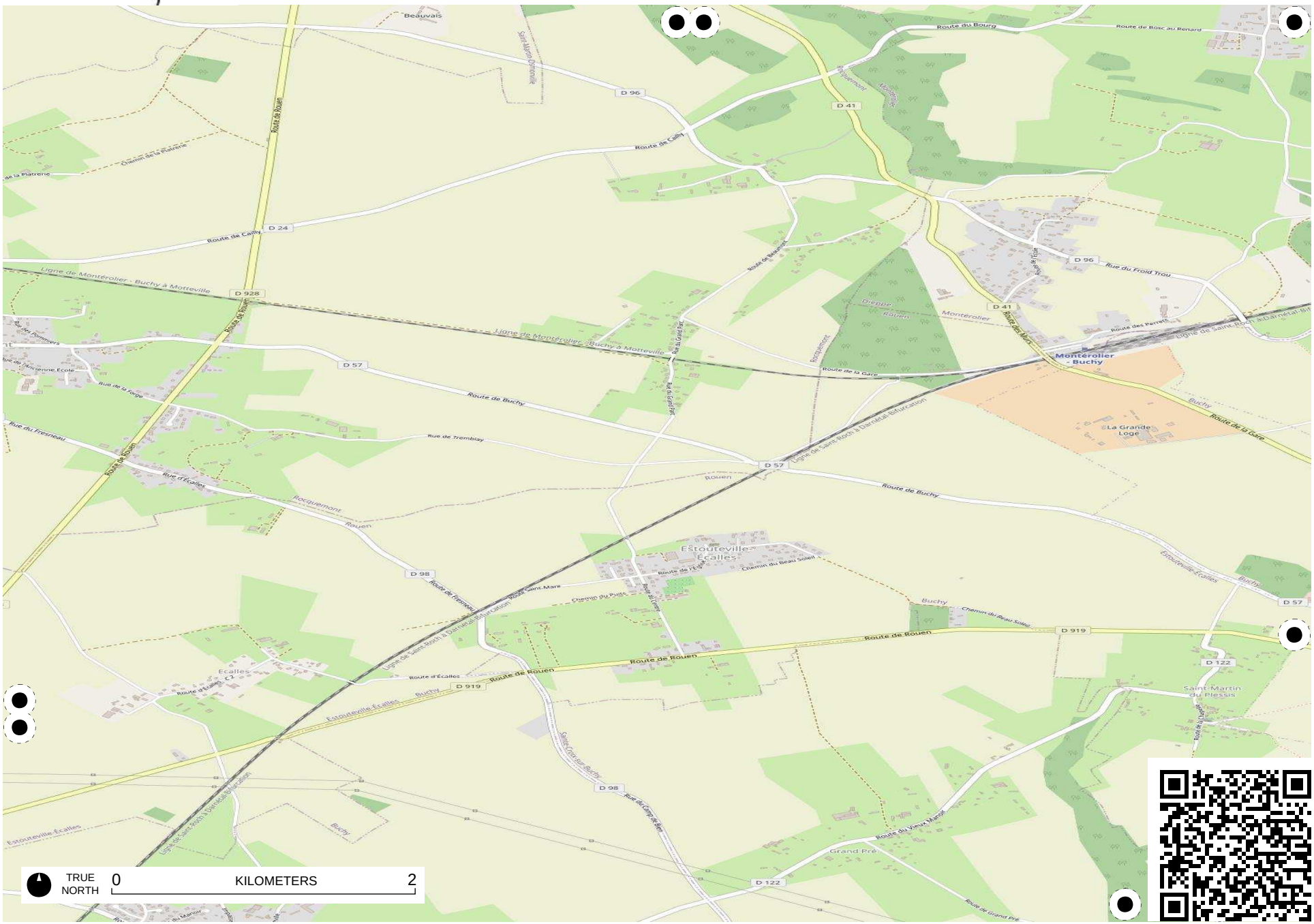

Field Papers

Avenue verte

http://fieldpapers.org/atlases/4s7ypptl/l7

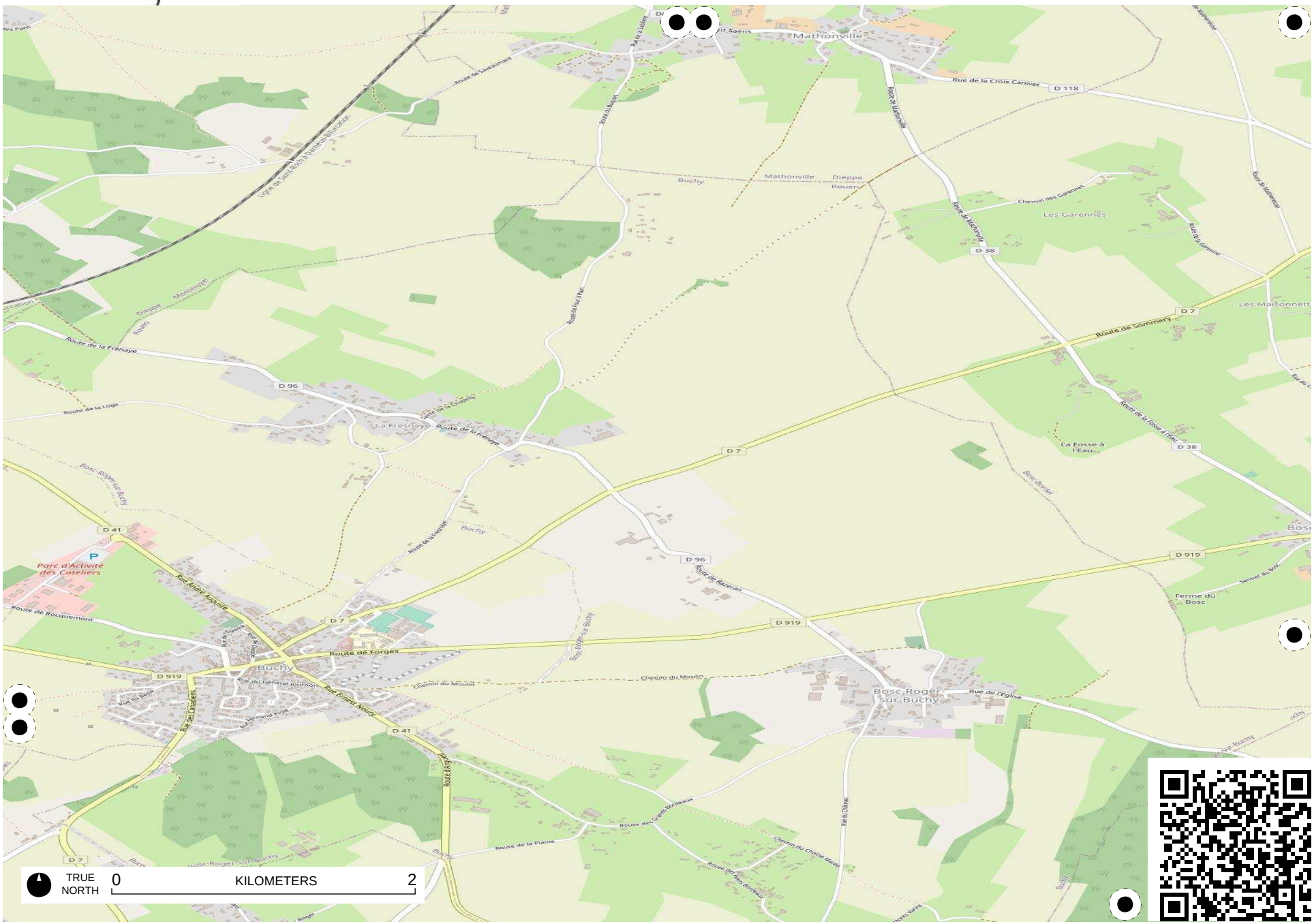

Field Papers

Avenue verte

http://fieldpapers.org/atlases/4s7ypptl/l8



Field Papers

Avenue verte

http://fieldpapers.org/atlases/4s7ypptl/l9

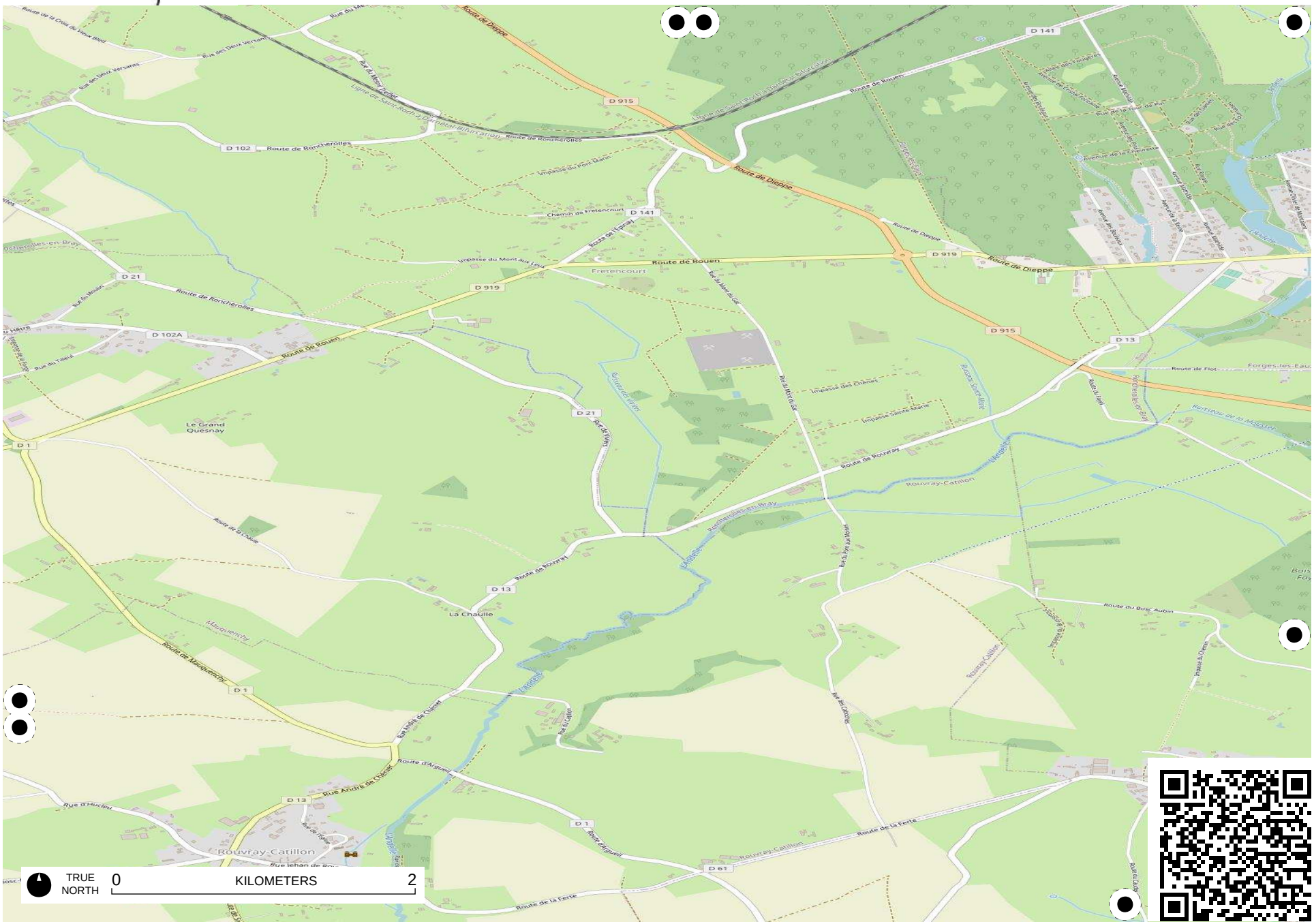

Field Papers

Avenue verte

http://fieldpapers.org/atlases/4s7ypptl/J1



Field Papers

Avenue verte

http://fieldpapers.org/atlases/4s7ypptl/J10

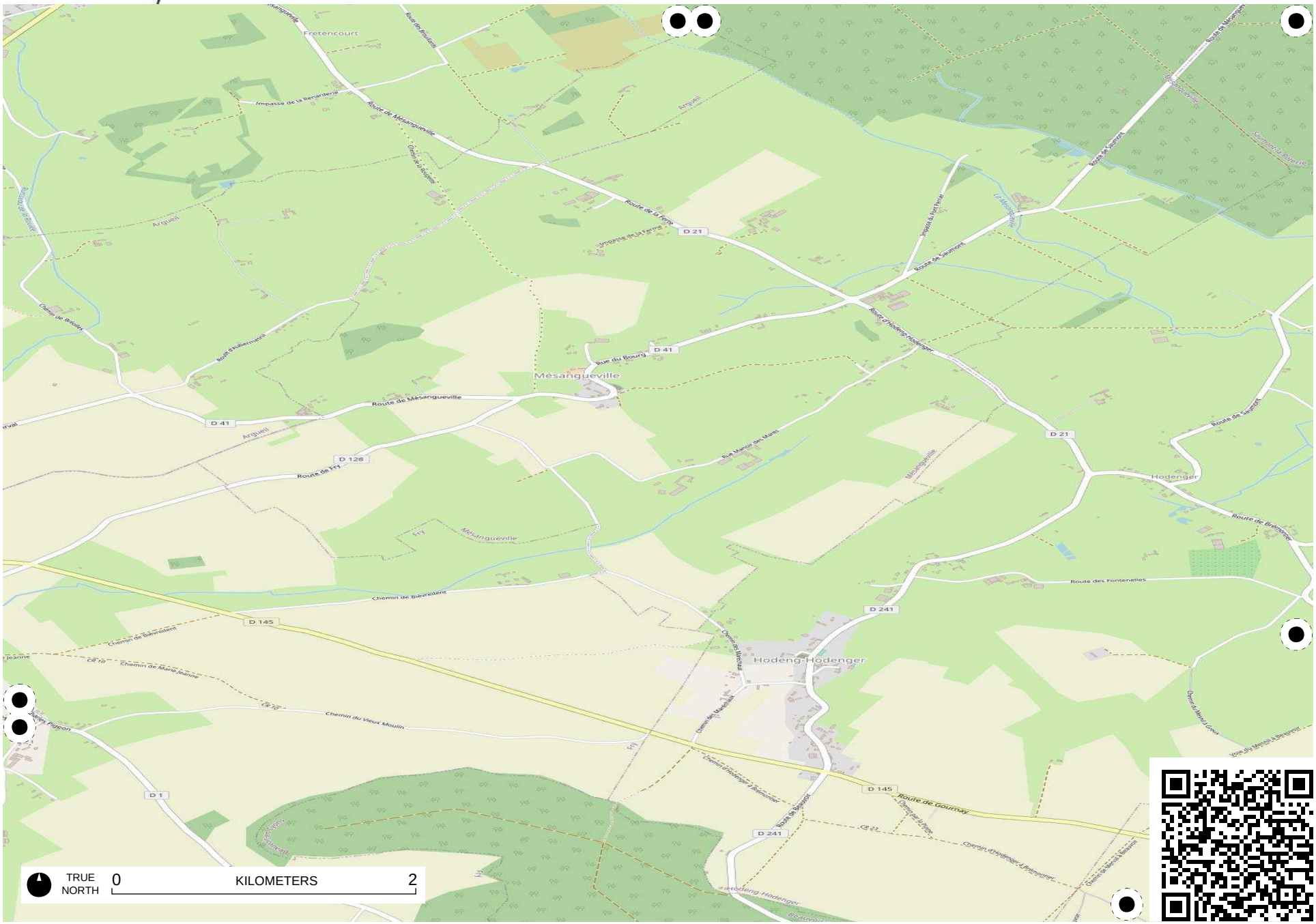

Field Papers

Avenue verte

http://fieldpapers.org/atlases/4s7ypptl/J11

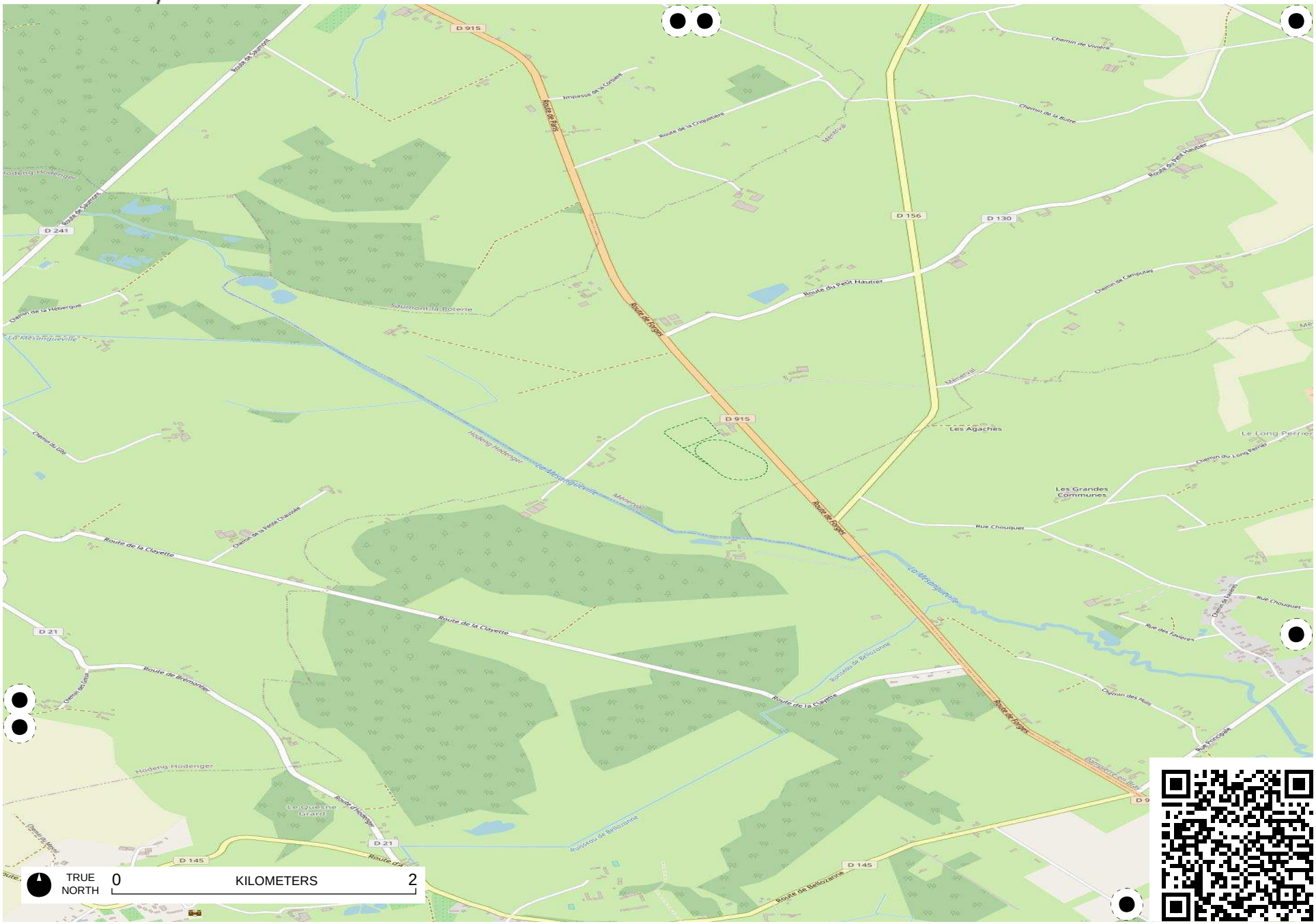

Field Papers

Avenue verte

http://fieldpapers.org/atlases/4s7ypptl/J12

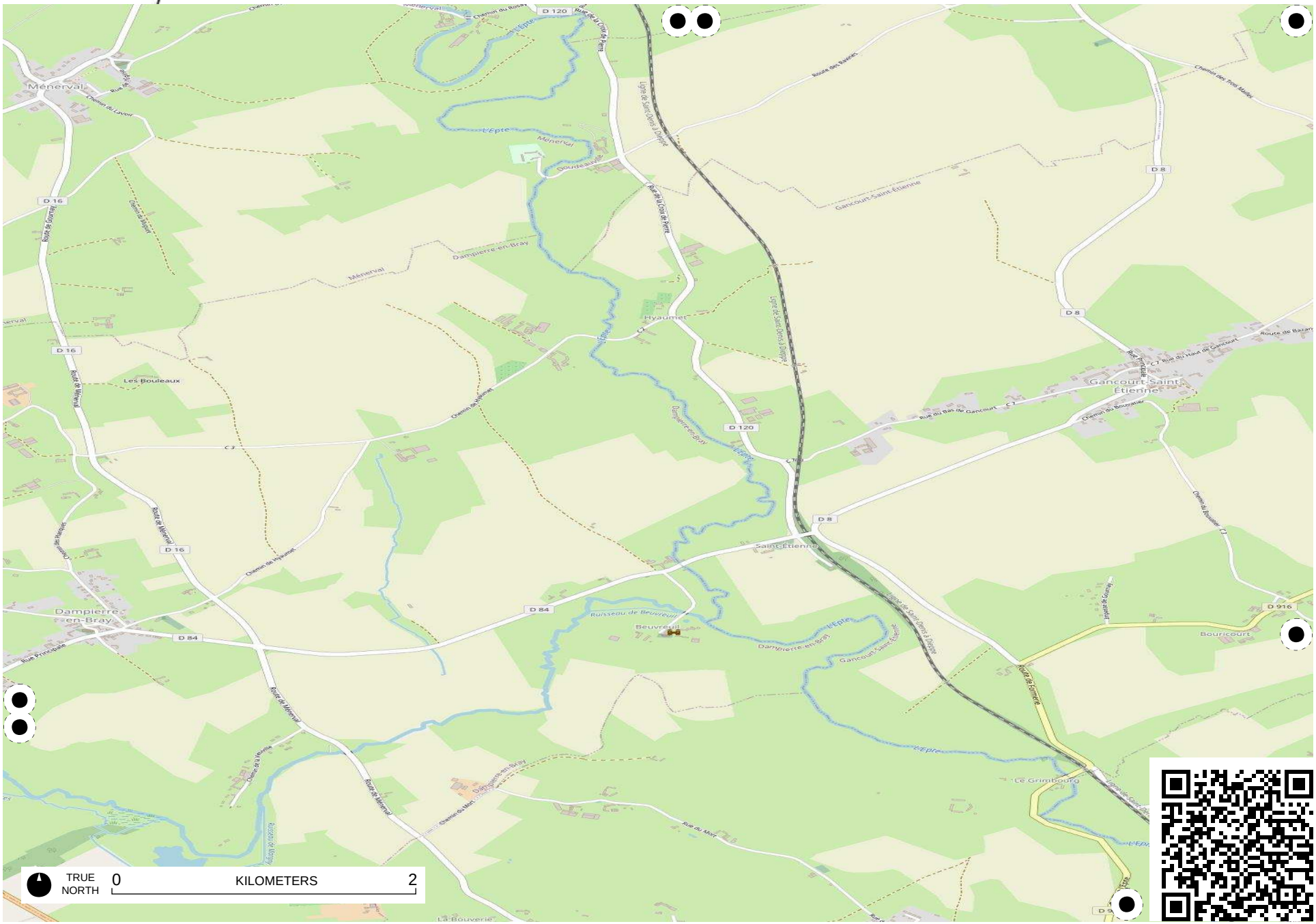

Field Papers

Avenue verte

http://fieldpapers.org/atlases/4s7ypptl/J13

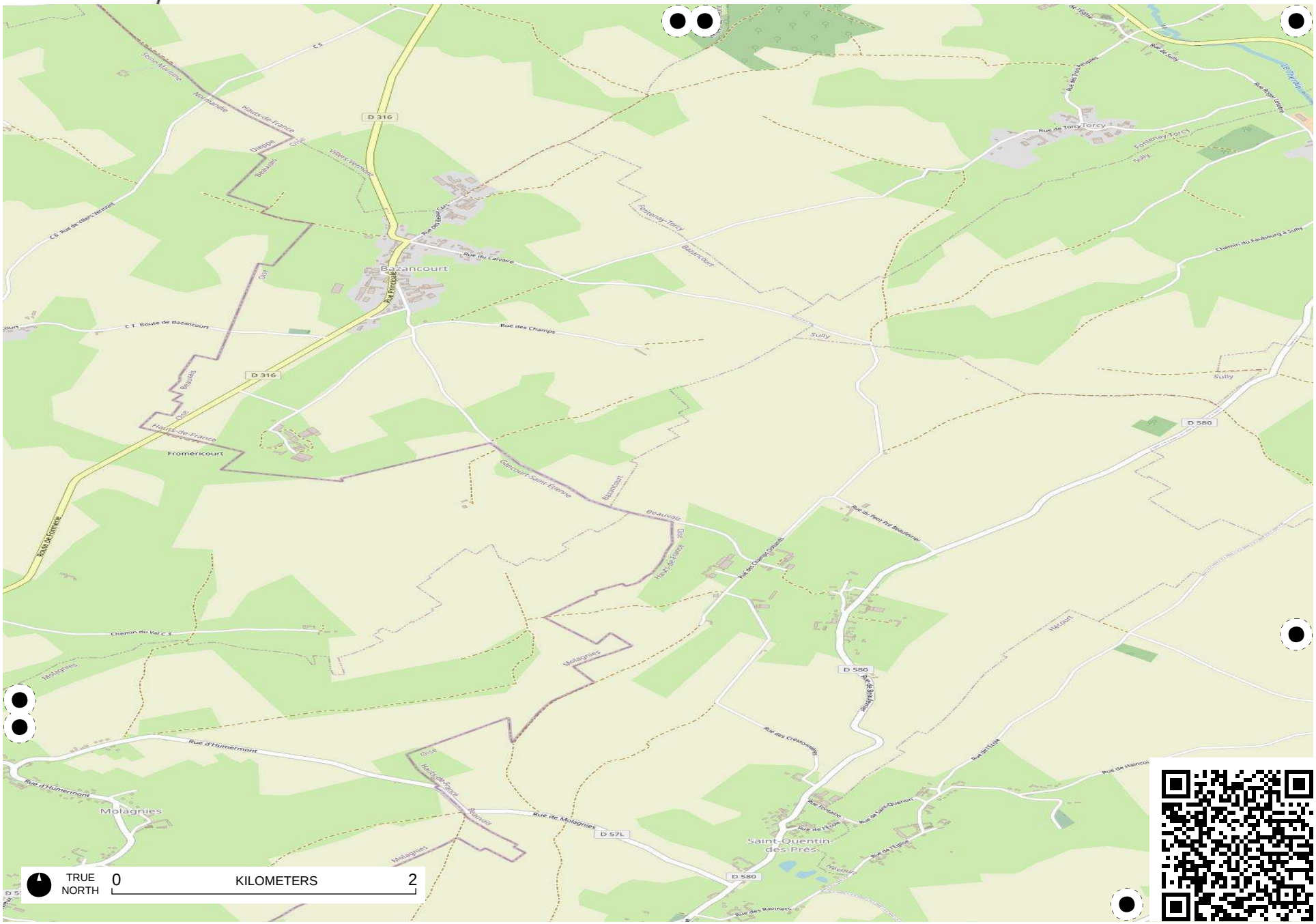

Field Papers

Avenue verte

http://fieldpapers.org/atlases/4s7ypptl/J14

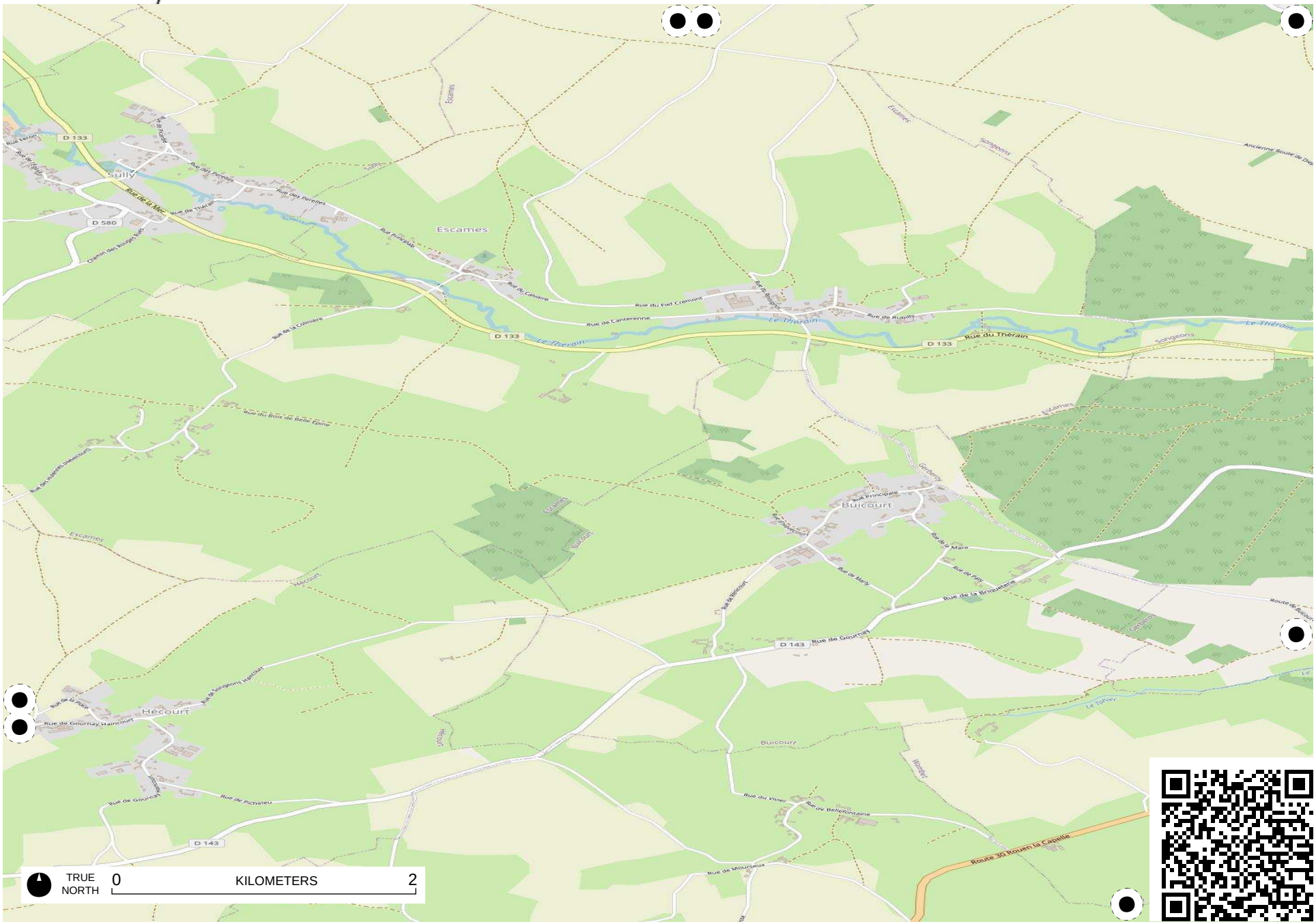

Field Papers

Avenue verte

http://fieldpapers.org/atlases/4s7ypptl/J15



Field Papers

Avenue verte

http://fieldpapers.org/atlases/4s7ypptl/J16

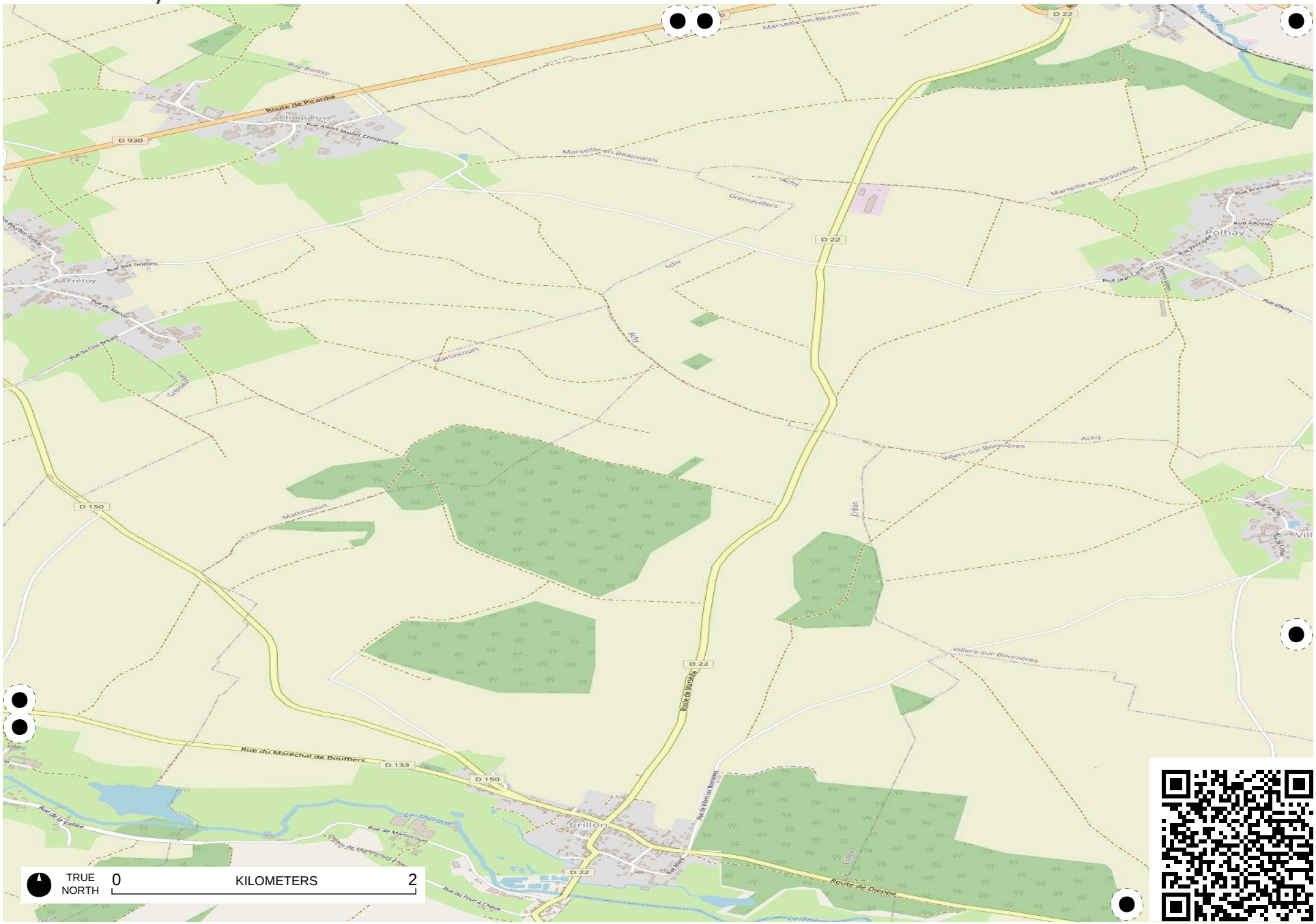

Field Papers

Avenue verte

http://fieldpapers.org/atlases/4s7ypptl/J17



Field Papers

Avenue verte

http://fieldpapers.org/atlases/4s7ypptl/J18

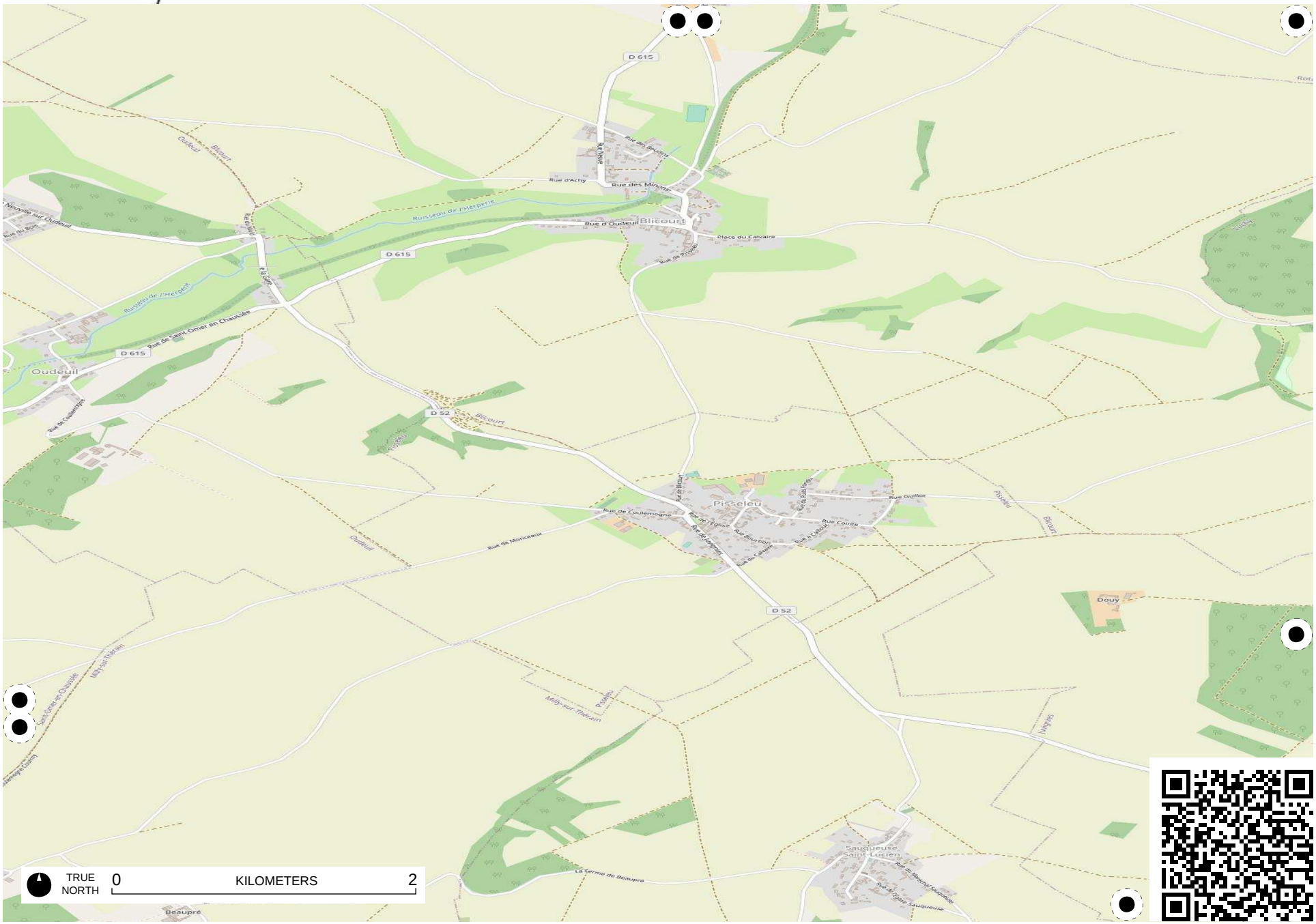

Field Papers

Avenue verte

http://fieldpapers.org/atlases/4s7ypptl/J19

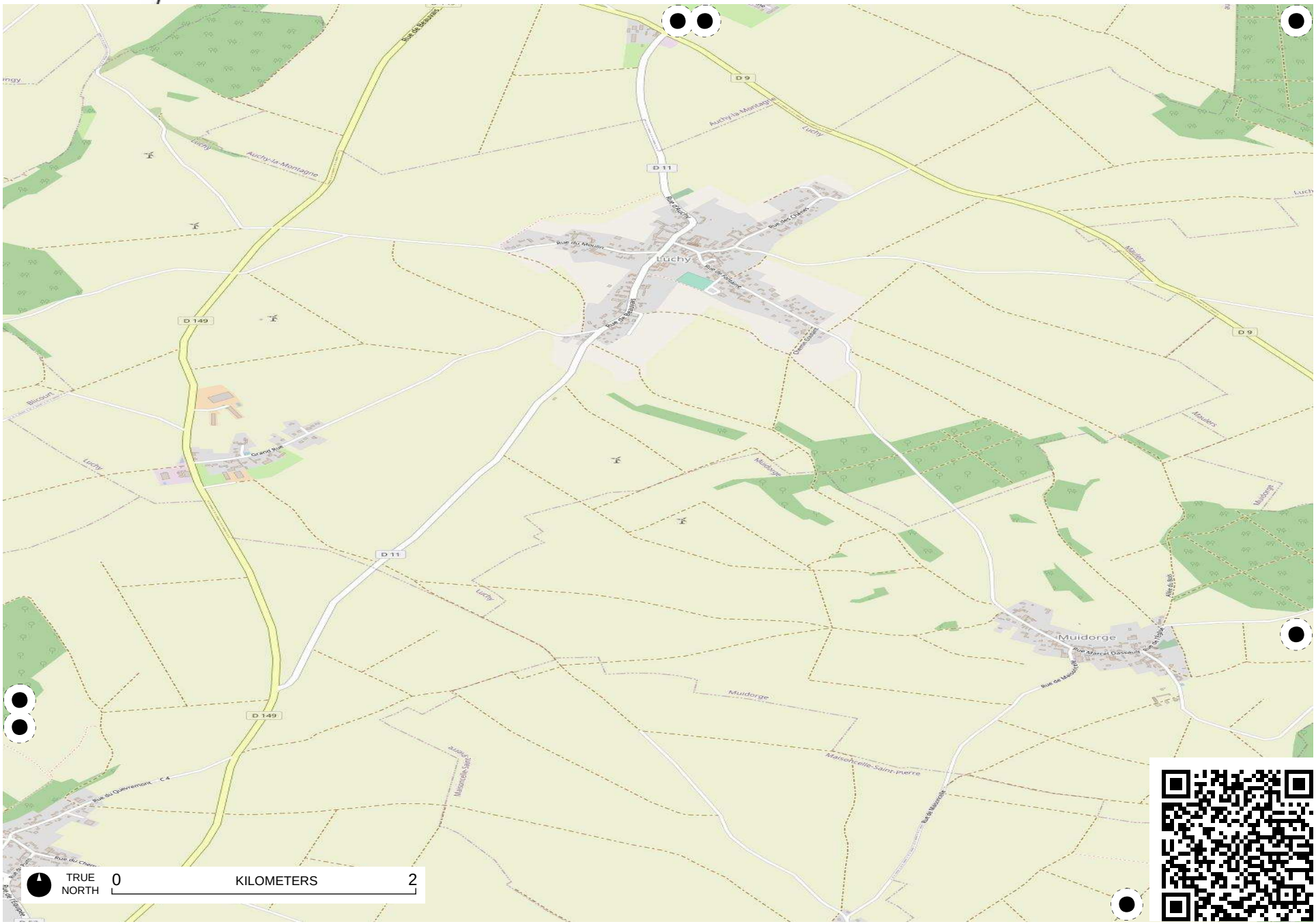

Field Papers

Avenue verte

http://fieldpapers.org/atlases/4s7ypptl/J2

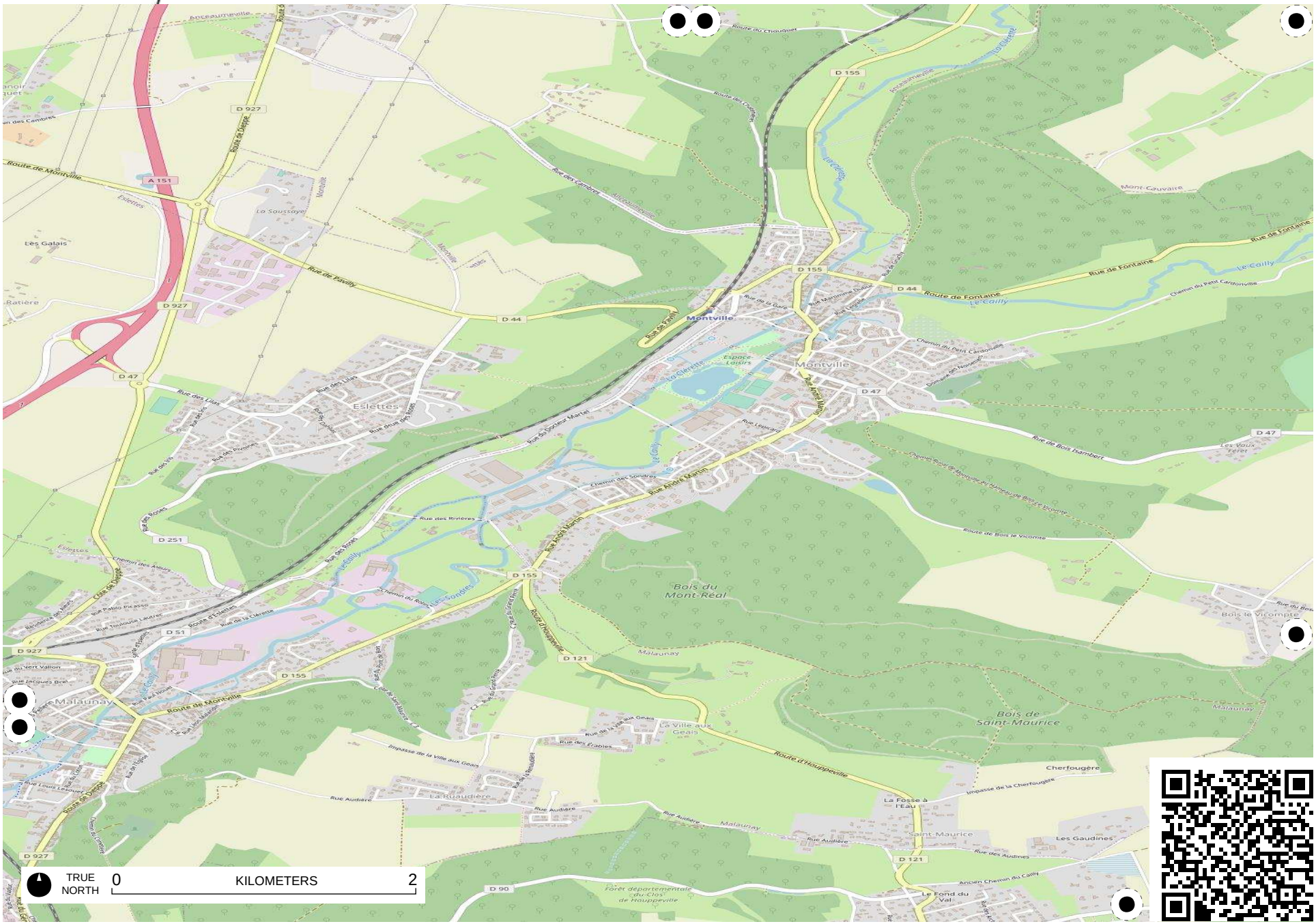

Field Papers

Avenue verte

http://fieldpapers.org/atlases/4s7ypptl/J20

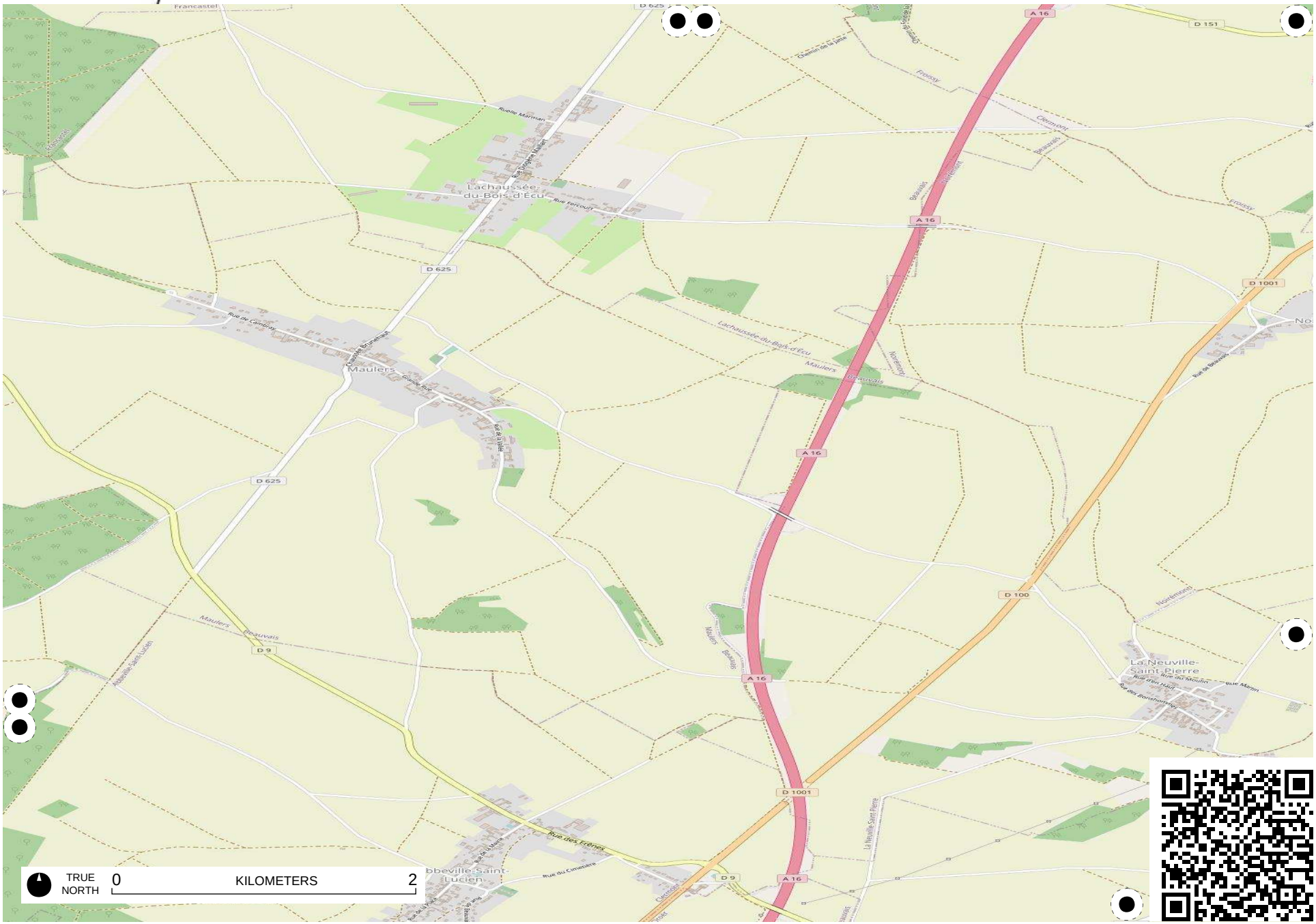
Francastel
Lachaussée-du-Bois-d'Écu
Maulers
Beauvais
Clermont
Frocourt
Frocourt
Frocourt

Field Papers

Avenue verte

http://fieldpapers.org/atlases/4s7ypptl/J21



Field Papers

Avenue verte

http://fieldpapers.org/atlases/4s7ypptl/J22

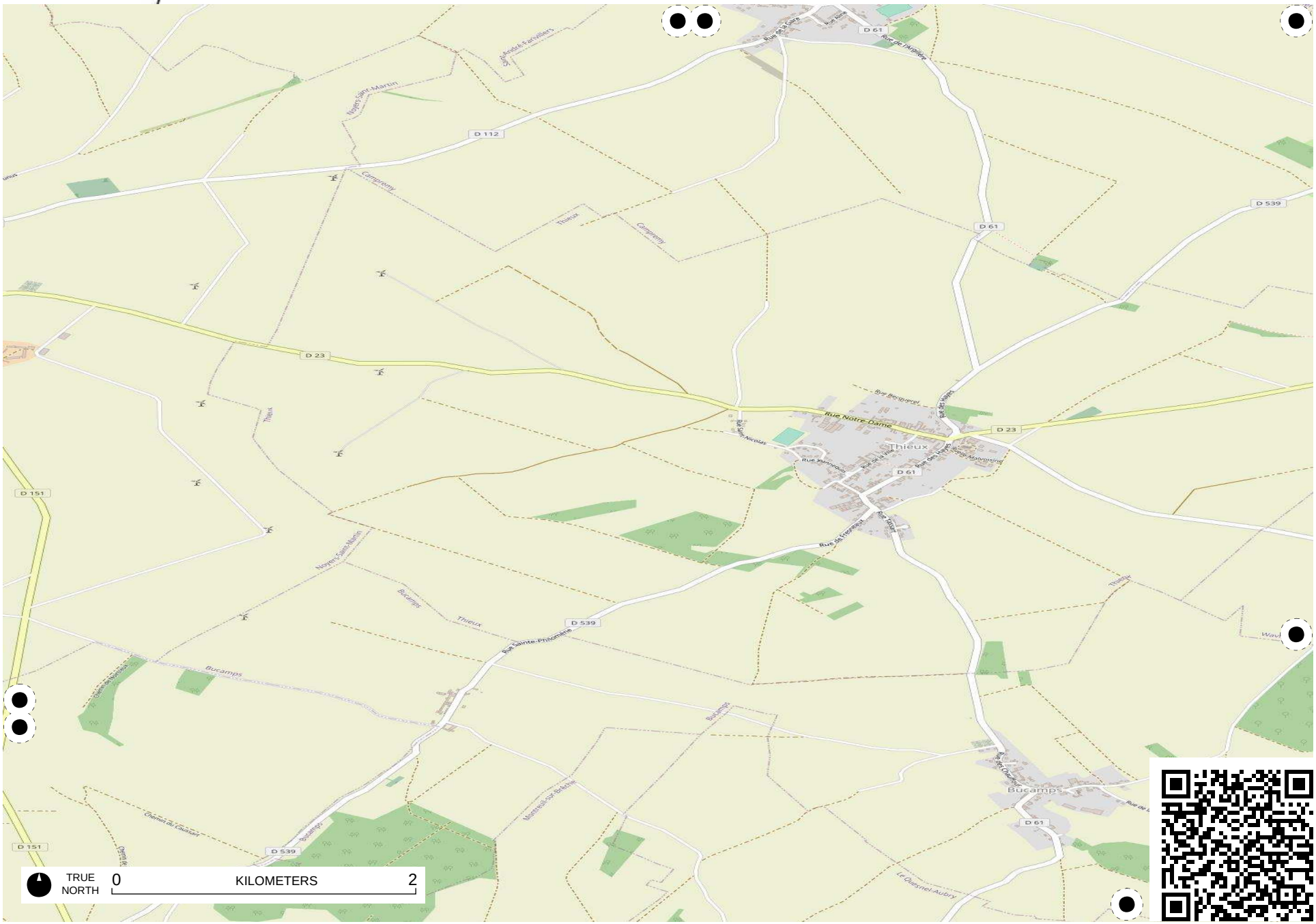

Field Papers

Avenue verte

http://fieldpapers.org/atlases/4s7ypptl/J23

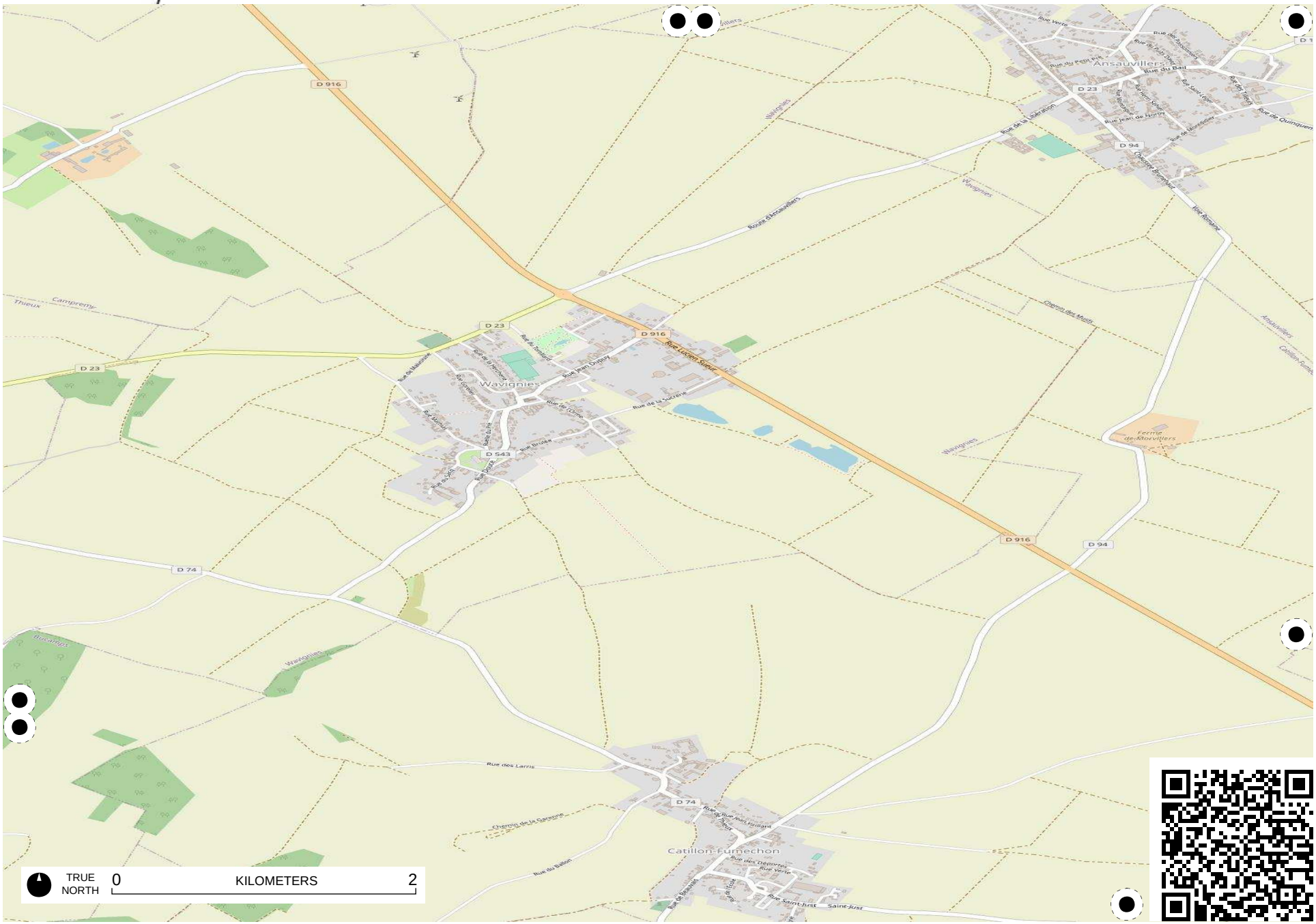

Field Papers

Avenue verte

http://fieldpapers.org/atlases/4s7ypptl/J24

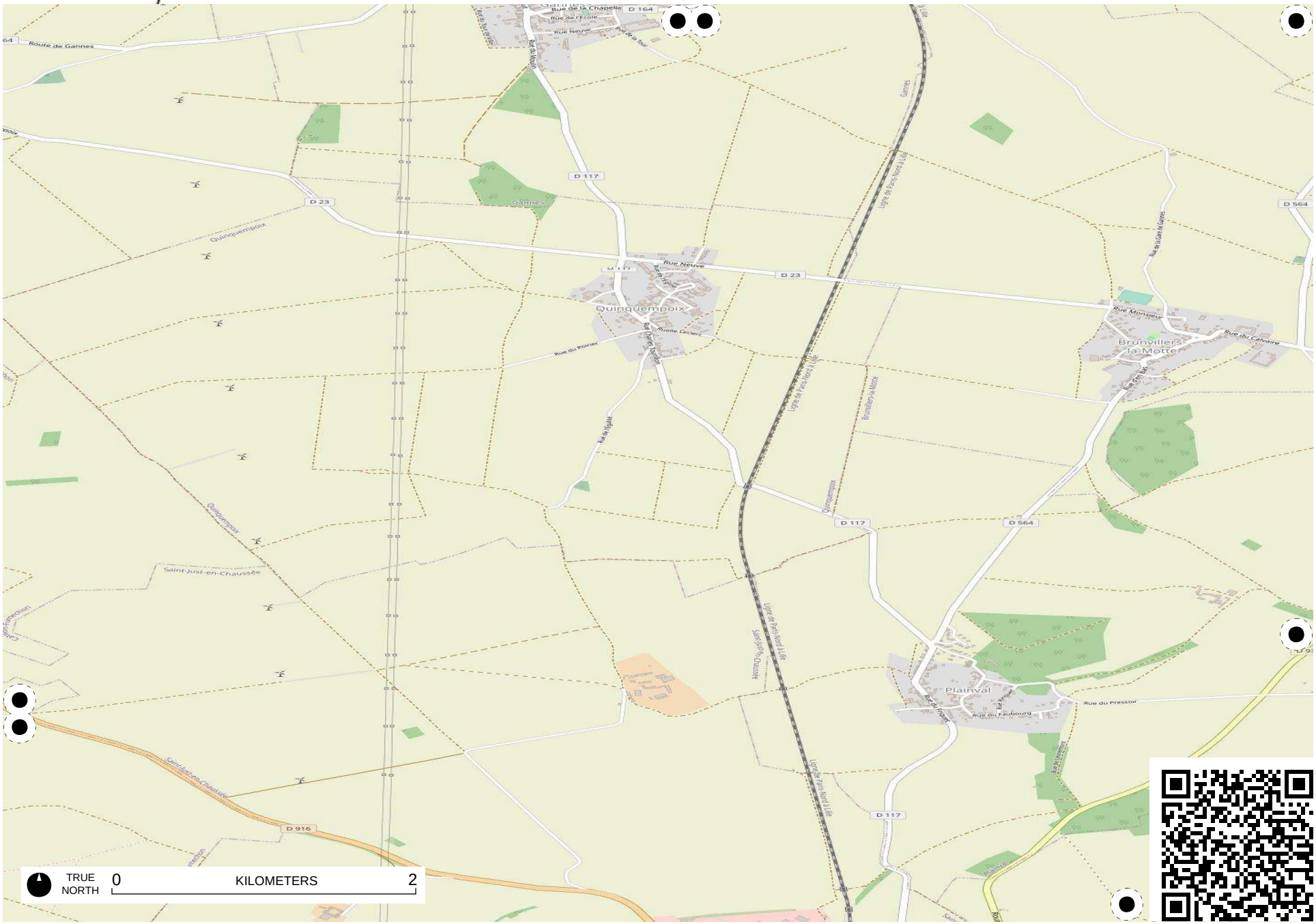

Field Papers

Avenue verte

http://fieldpapers.org/atlases/4s7ypptl/J25

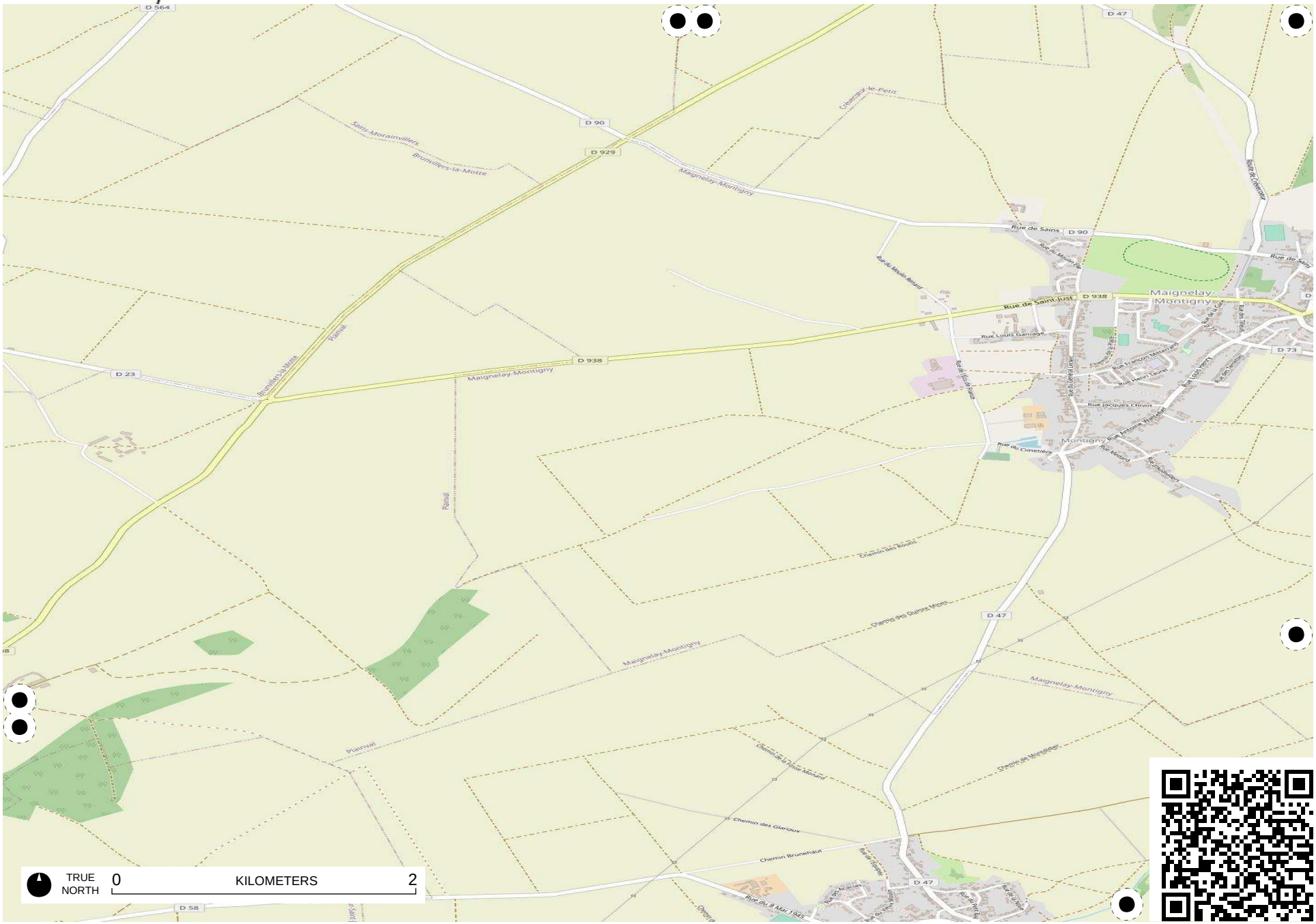

Field Papers

Avenue verte

http://fieldpapers.org/atlases/4s7ypptl/J3

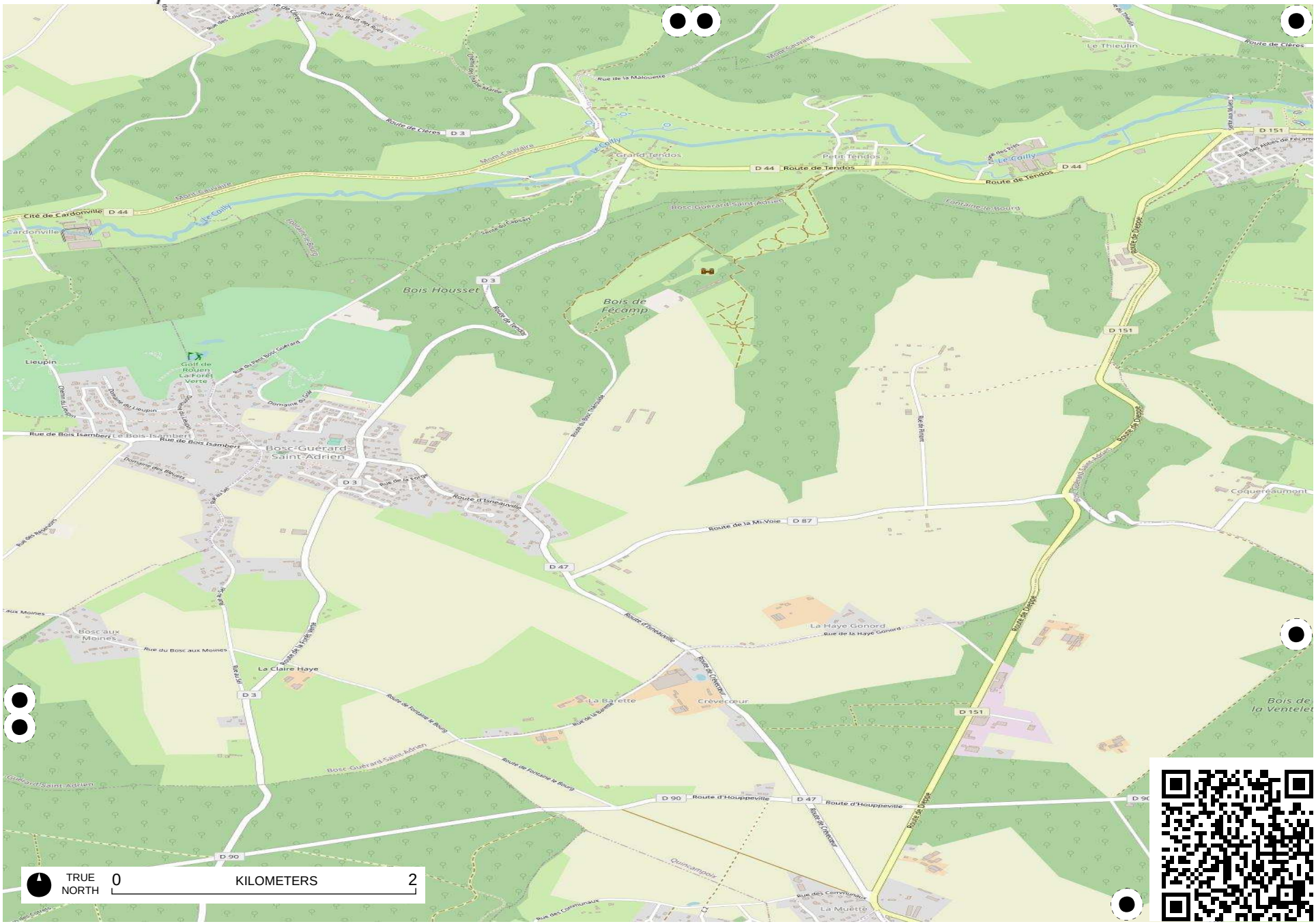

Field Papers

Avenue verte

http://fieldpapers.org/atlases/4s7ypptl/J4



Field Papers

Avenue verte

http://fieldpapers.org/atlases/4s7ypptl/J5



Field Papers

Avenue verte

http://fieldpapers.org/atlases/4s7ypptl/J6

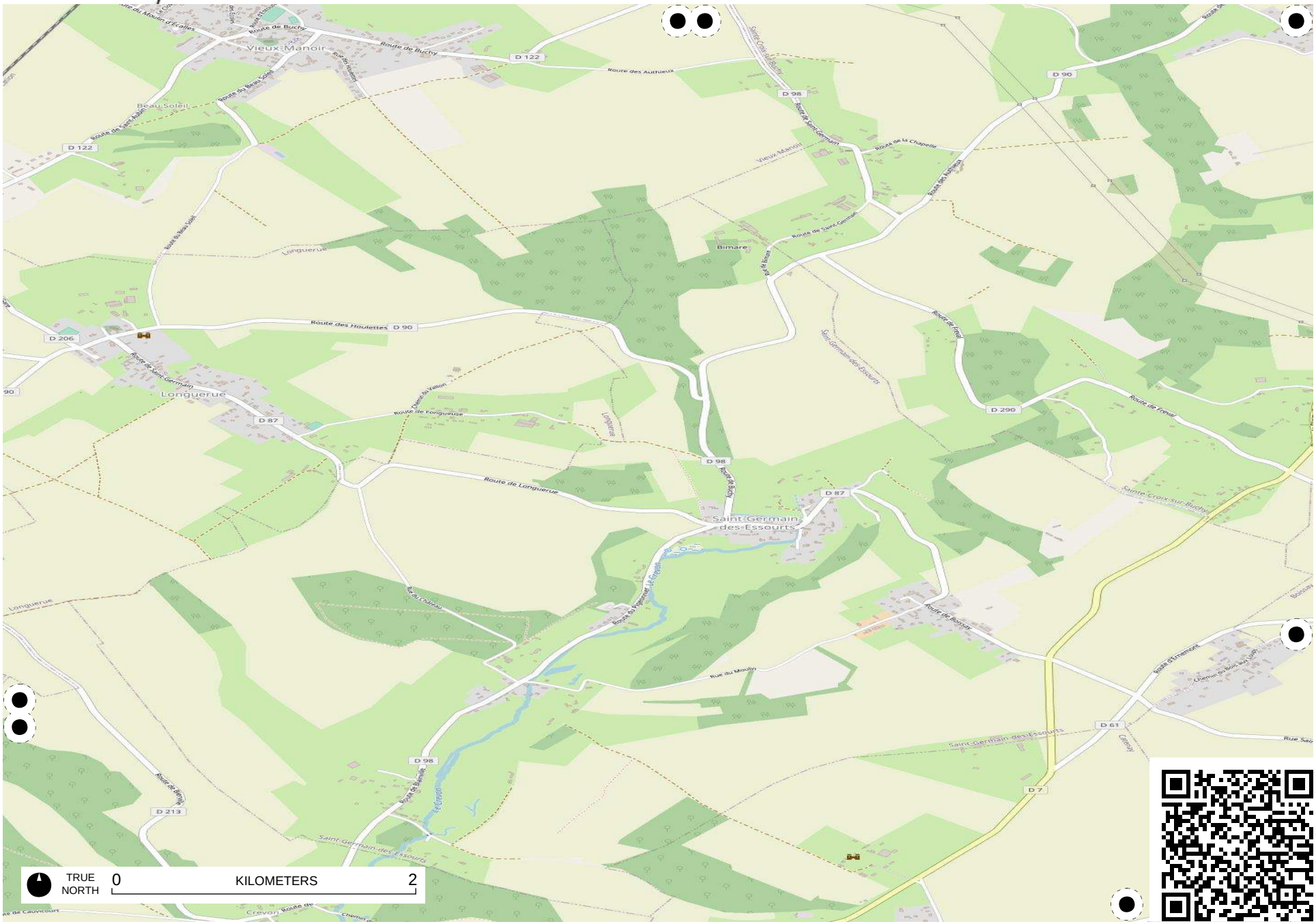

Field Papers

Avenue verte

http://fieldpapers.org/atlases/4s7ypptl/J7



Field Papers

Avenue verte

http://fieldpapers.org/atlases/4s7ypptl/J8



Field Papers

Avenue verte

http://fieldpapers.org/atlases/4s7ypptl/J9

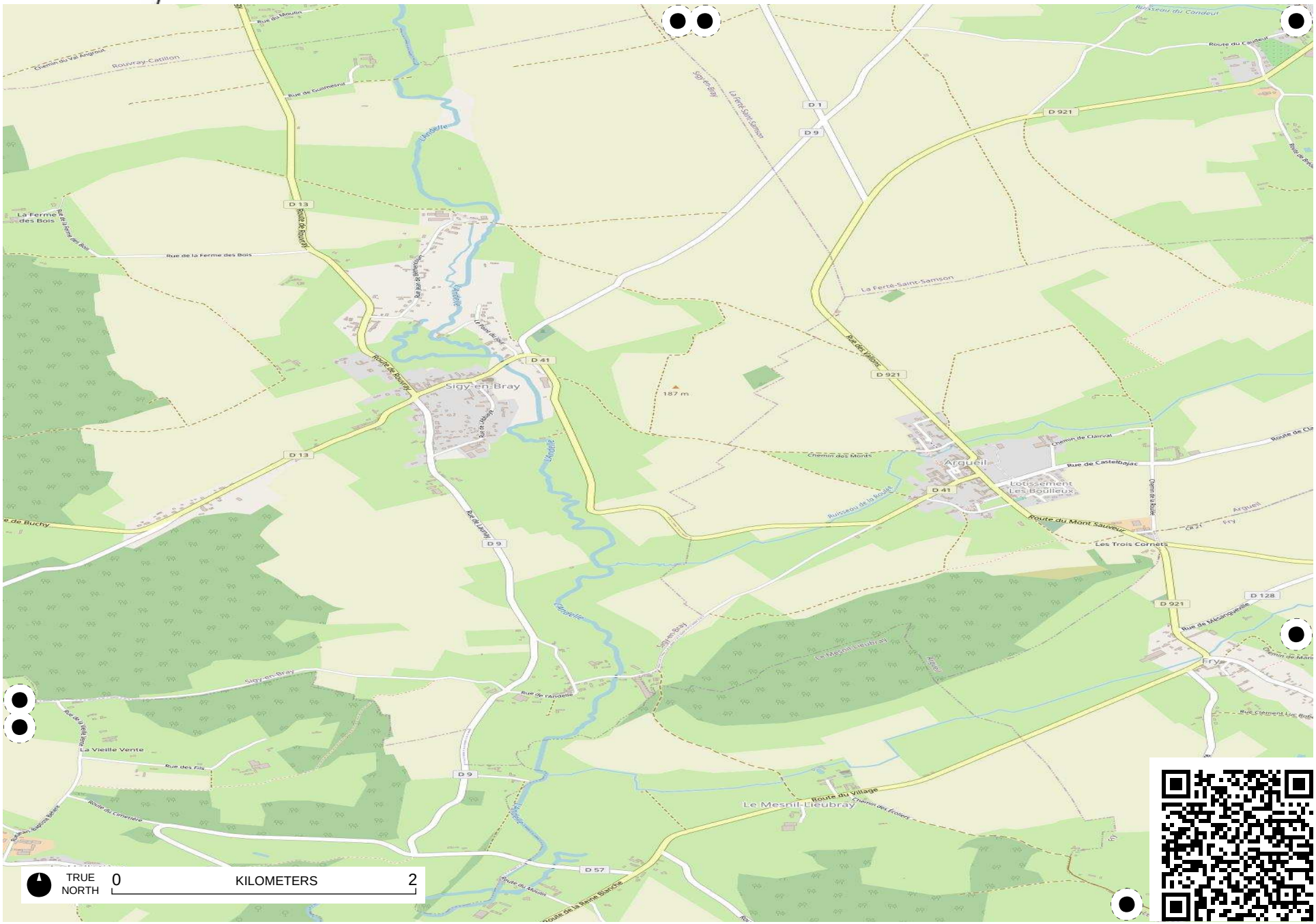

Field Papers

Avenue verte

http://fieldpapers.org/atlases/4s7ypptl/K1

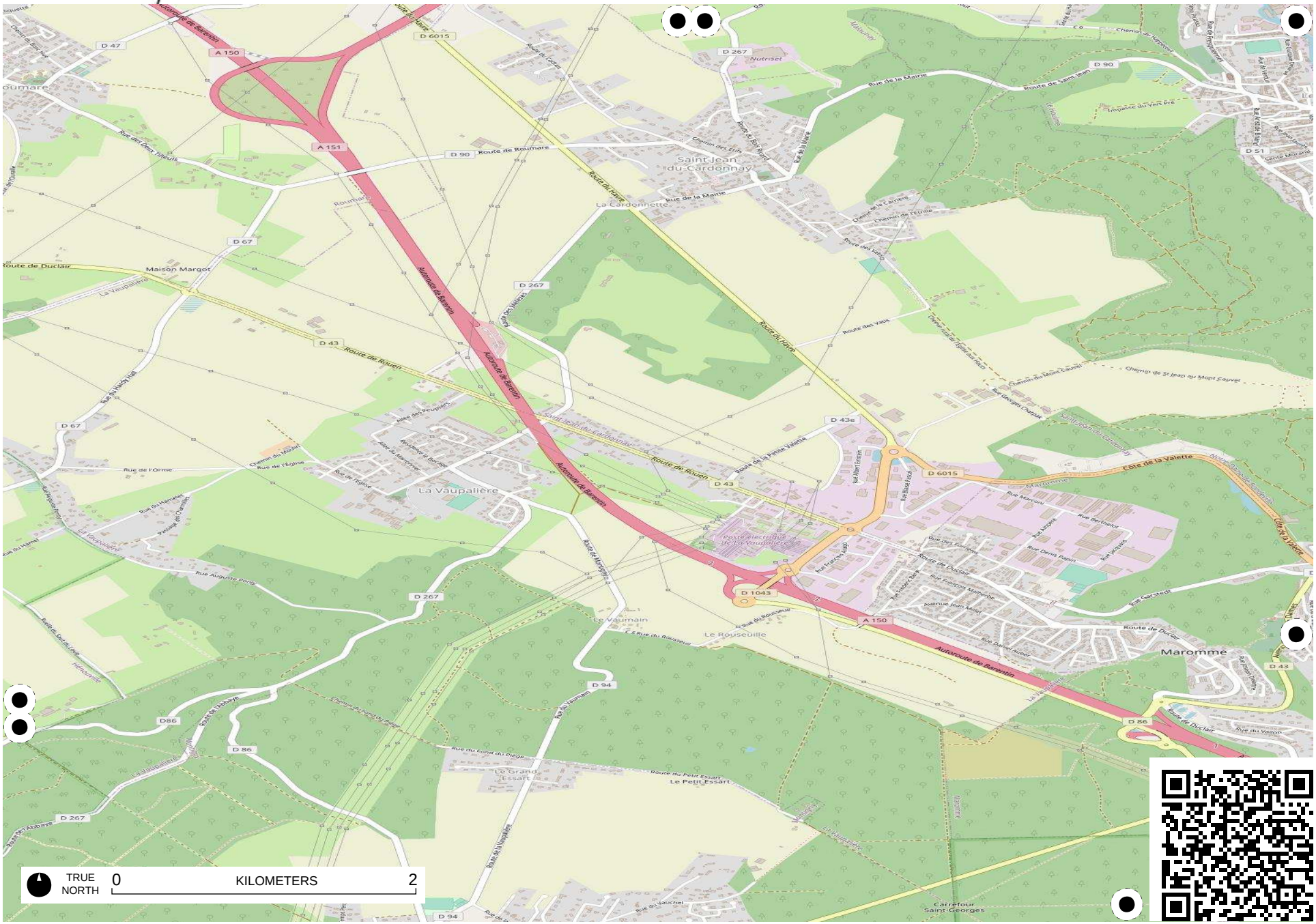

Field Papers

Avenue verte

http://fieldpapers.org/atlases/4s7ypptl/K10

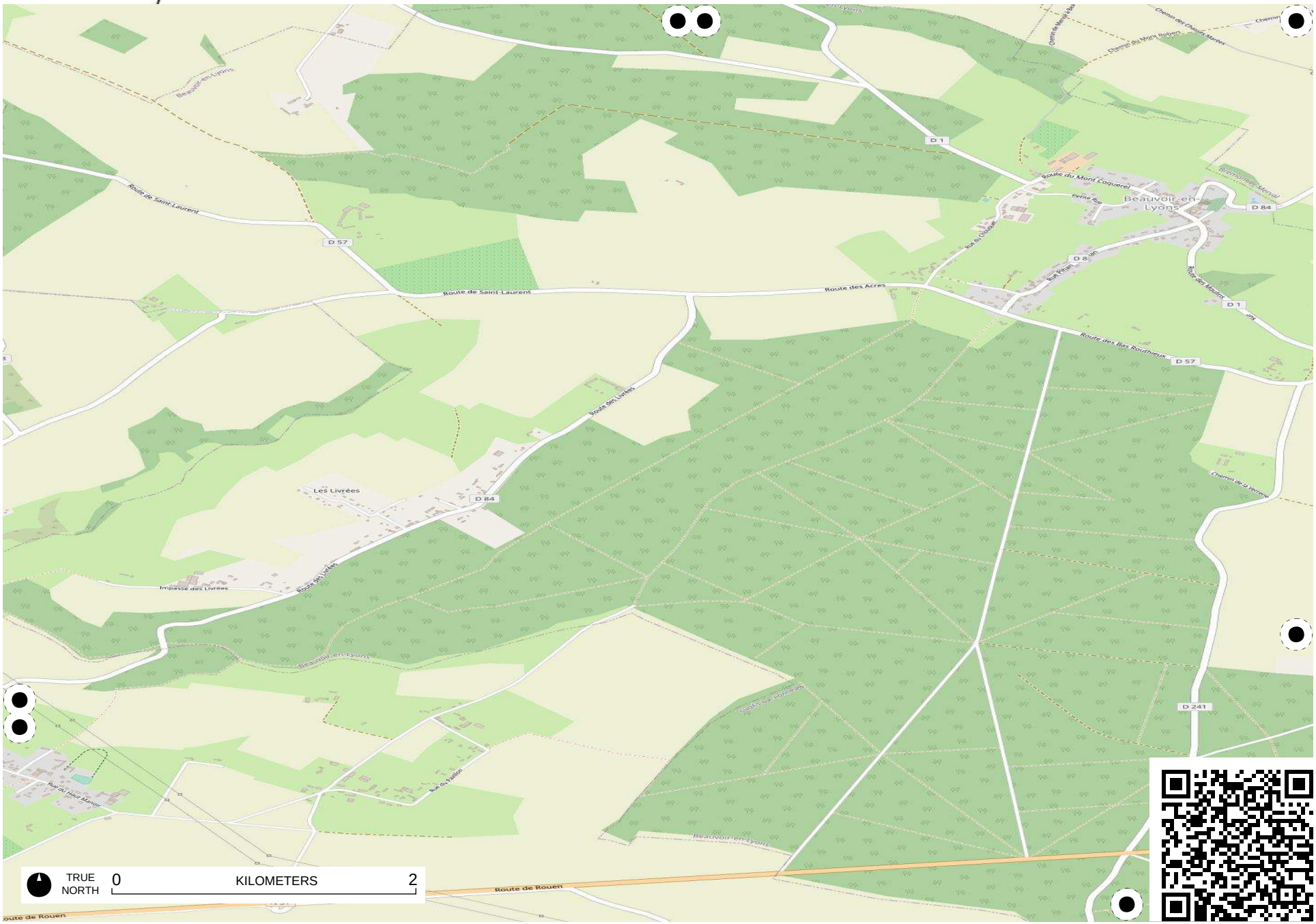

Field Papers

Avenue verte

http://fieldpapers.org/atlases/4s7ypptl/K11

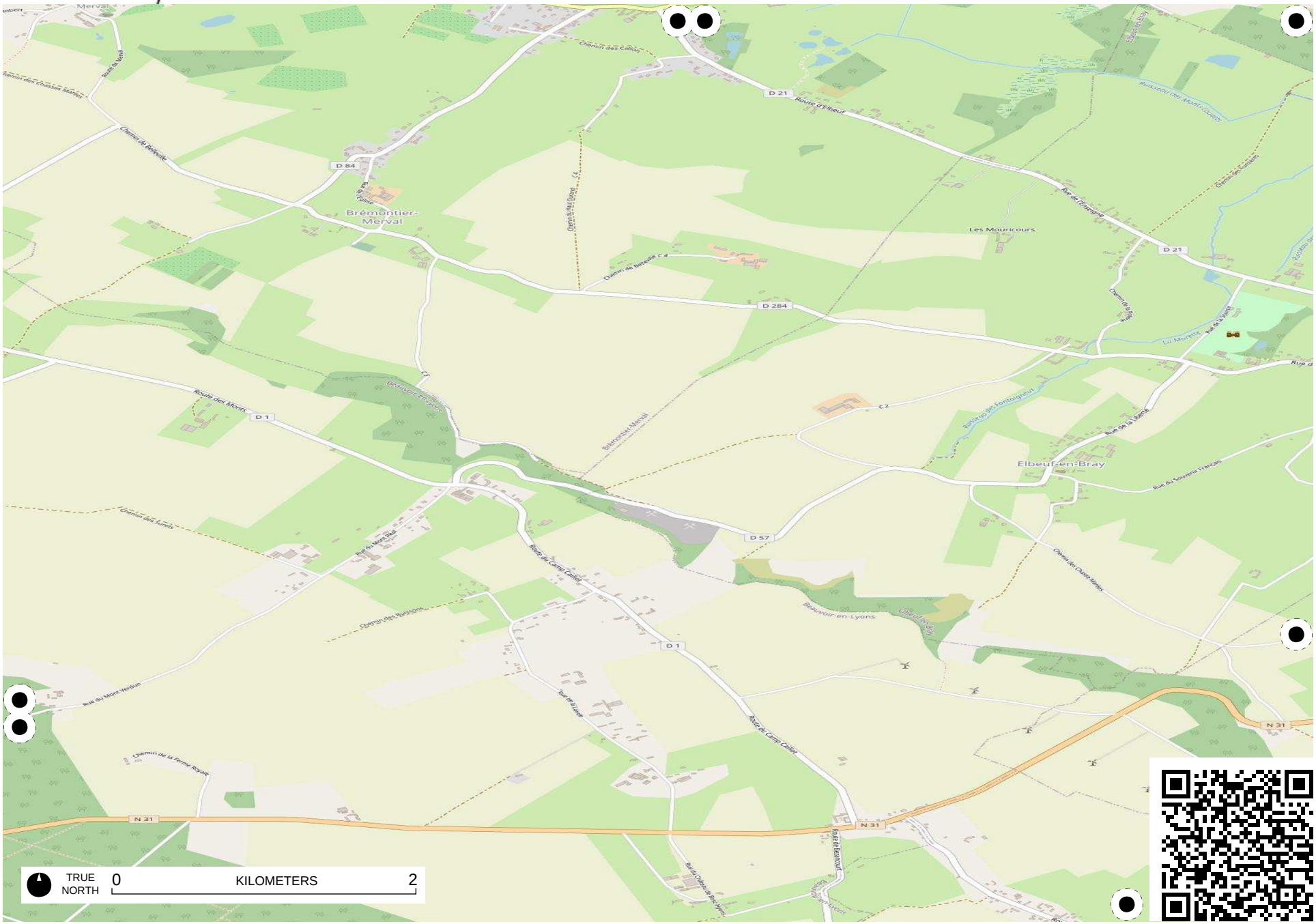

Field Papers

Avenue verte

http://fieldpapers.org/atlases/4s7ypptl/K12



Field Papers

Avenue verte

http://fieldpapers.org/atlases/4s7ypptl/K13

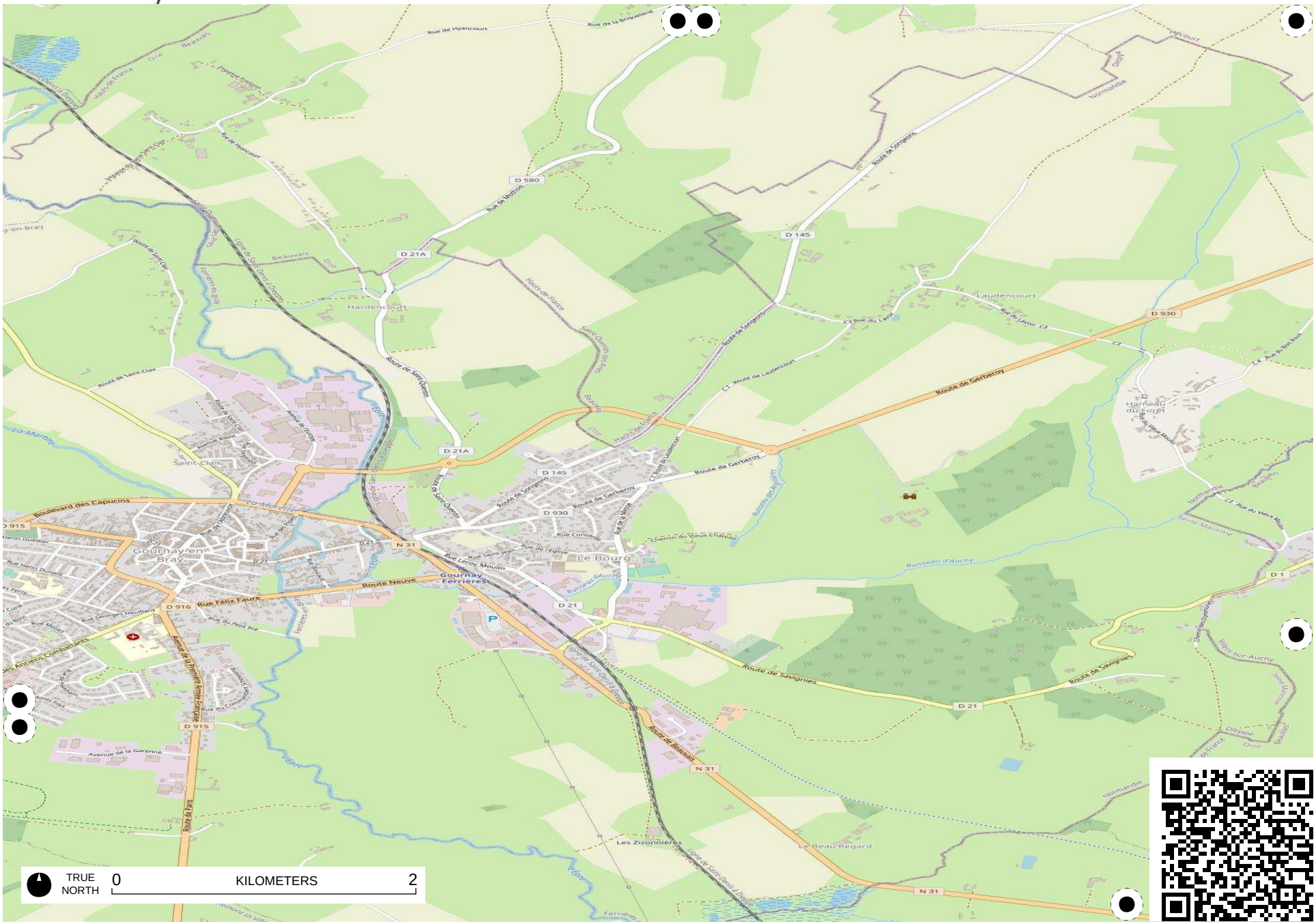

Field Papers

Avenue verte

http://fieldpapers.org/atlases/4s7ypptl/K14

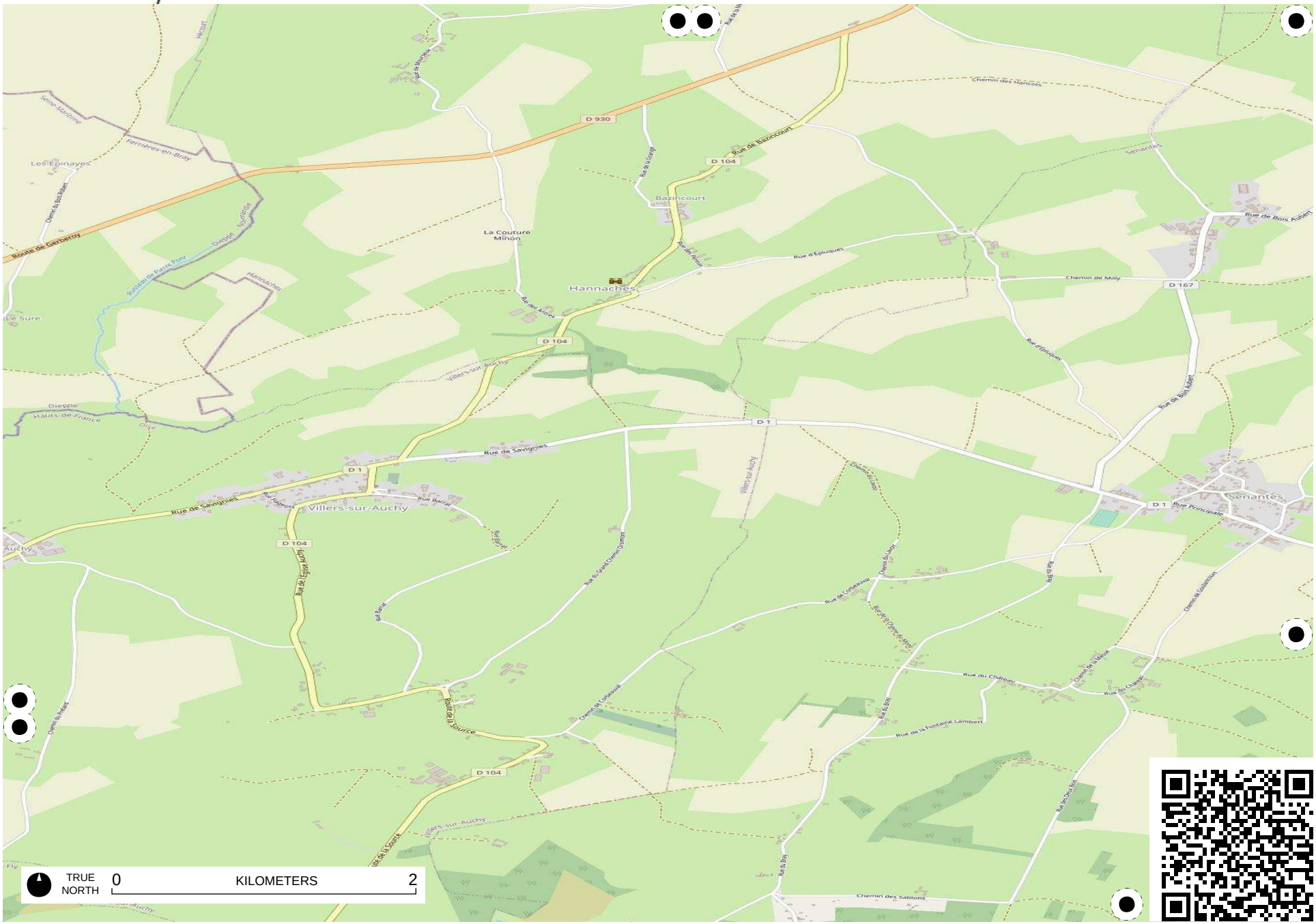

Field Papers

Avenue verte

http://fieldpapers.org/atlases/4s7ypptl/K15

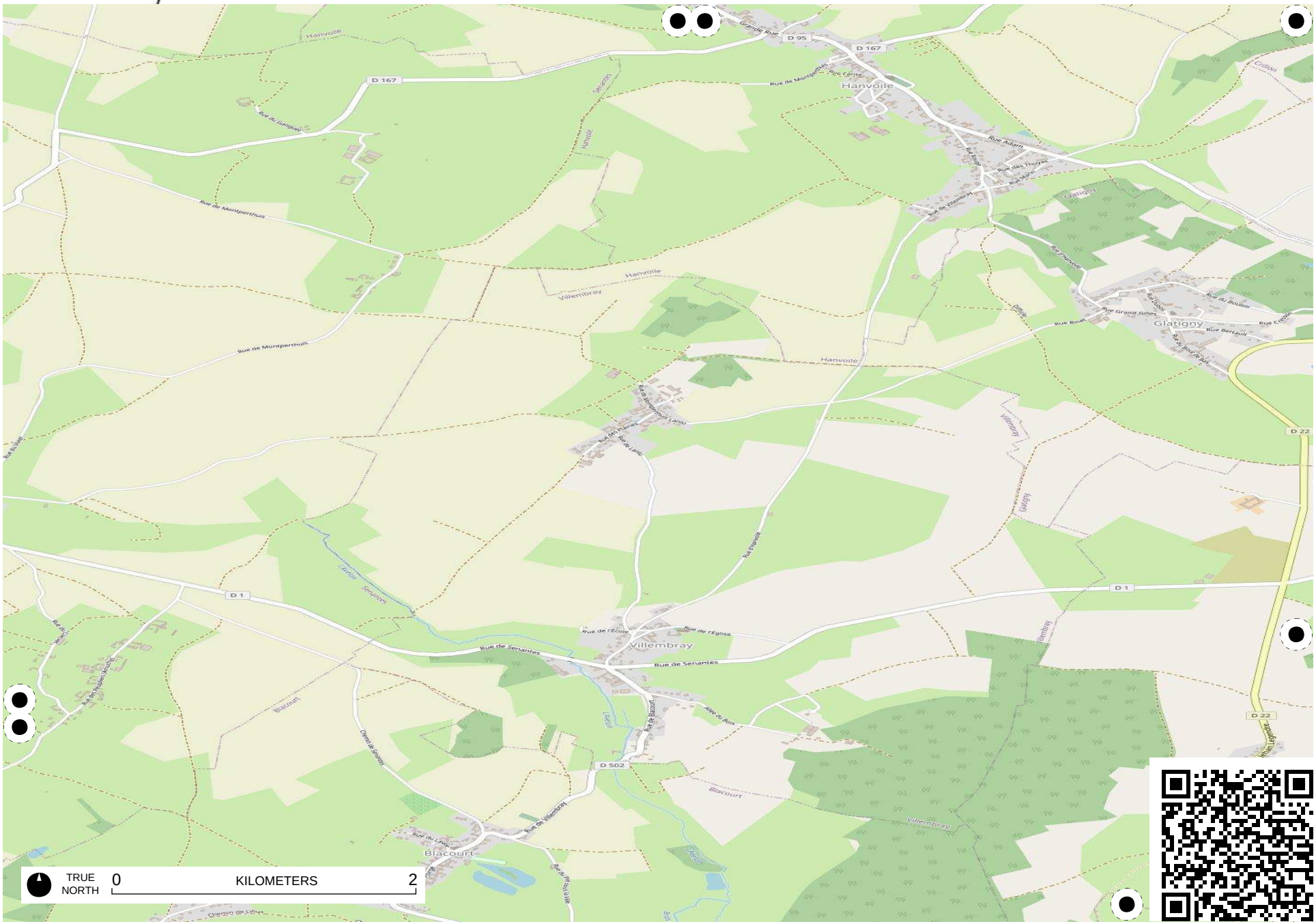

Field Papers

Avenue verte

http://fieldpapers.org/atlases/4s7ypptl/K16

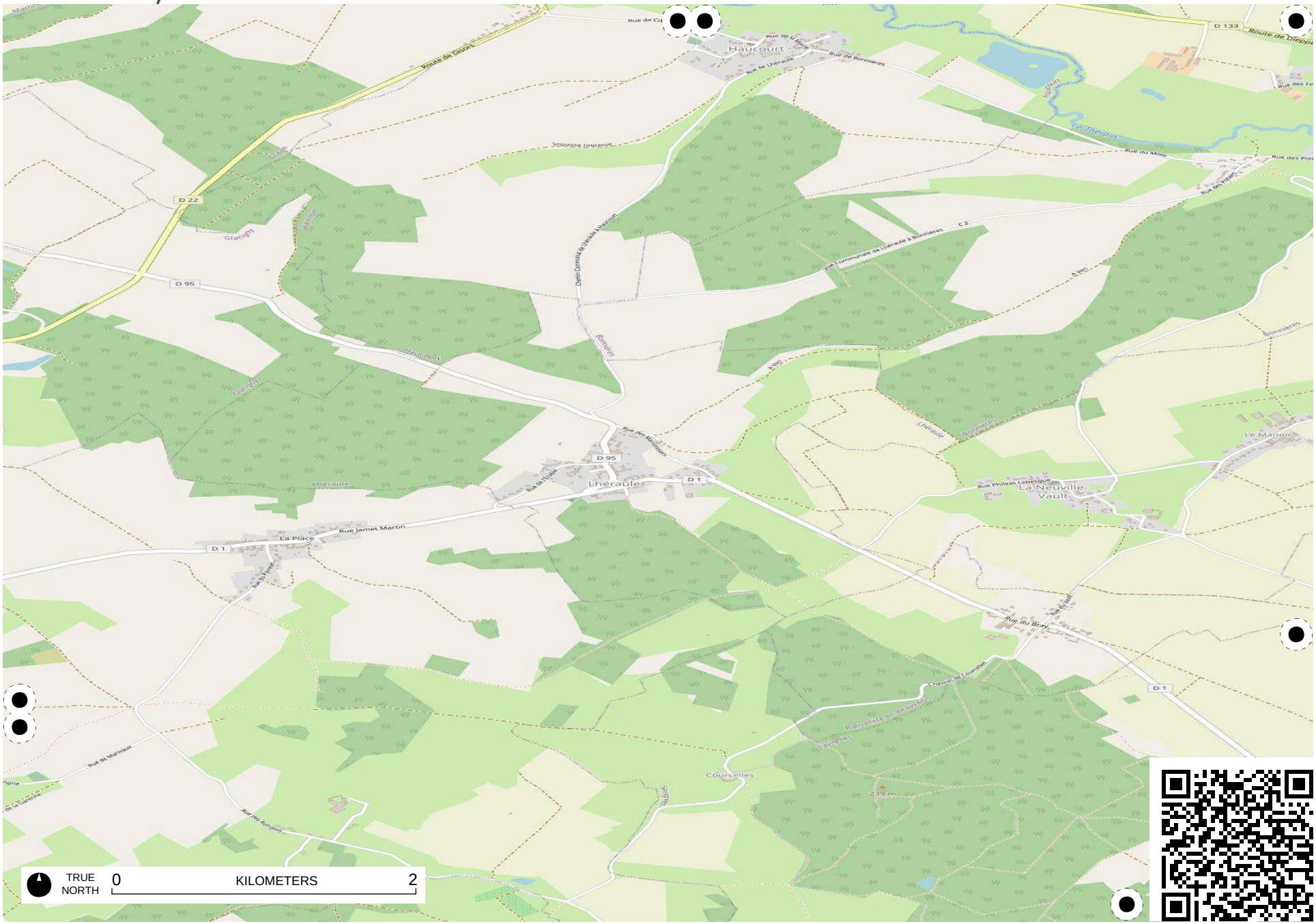

Field Papers

Avenue verte

http://fieldpapers.org/atlases/4s7ypptl/K17

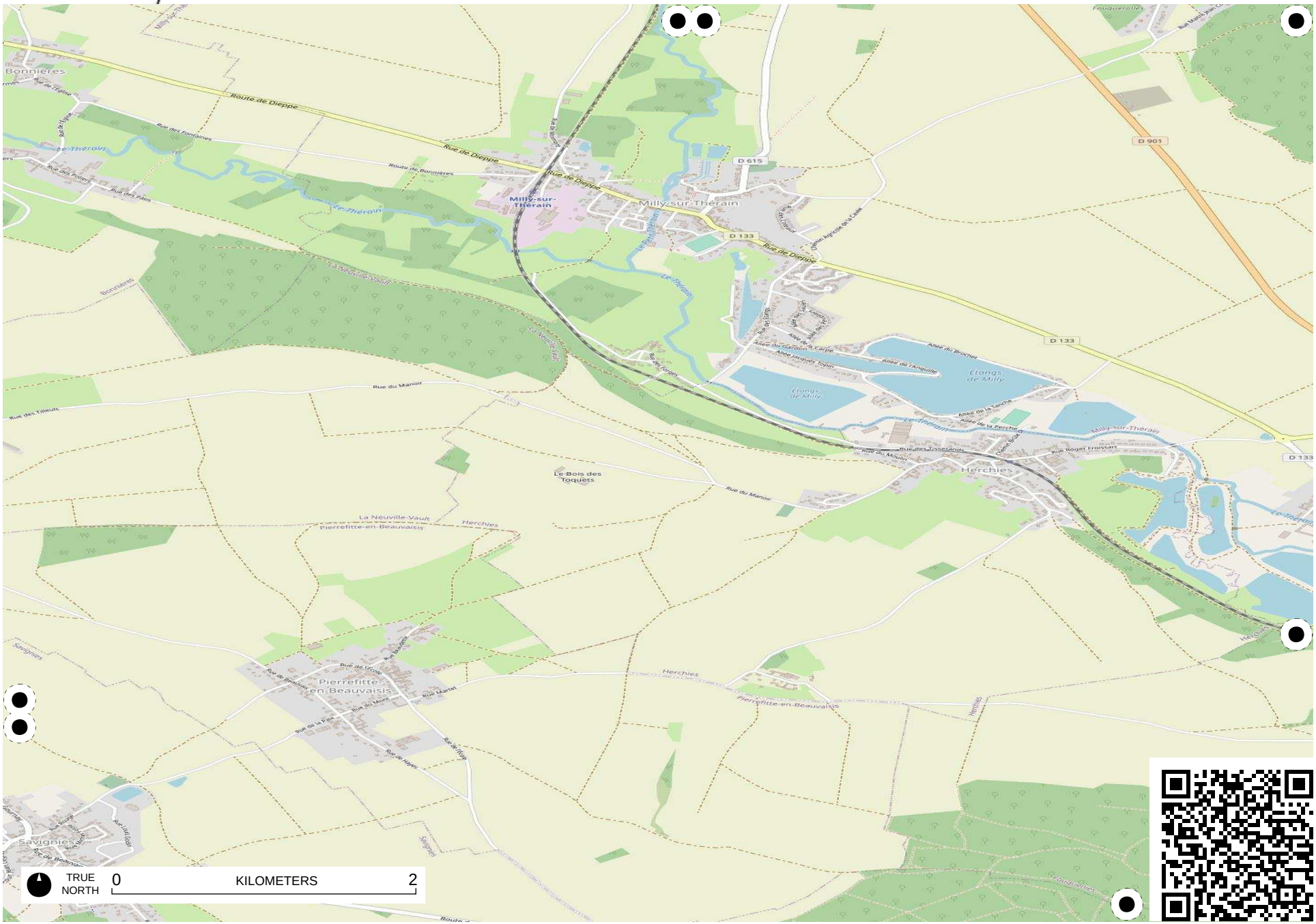

Field Papers

Avenue verte

http://fieldpapers.org/atlases/4s7ypptl/K18



Field Papers

Avenue verte

http://fieldpapers.org/atlases/4s7ypptl/K19

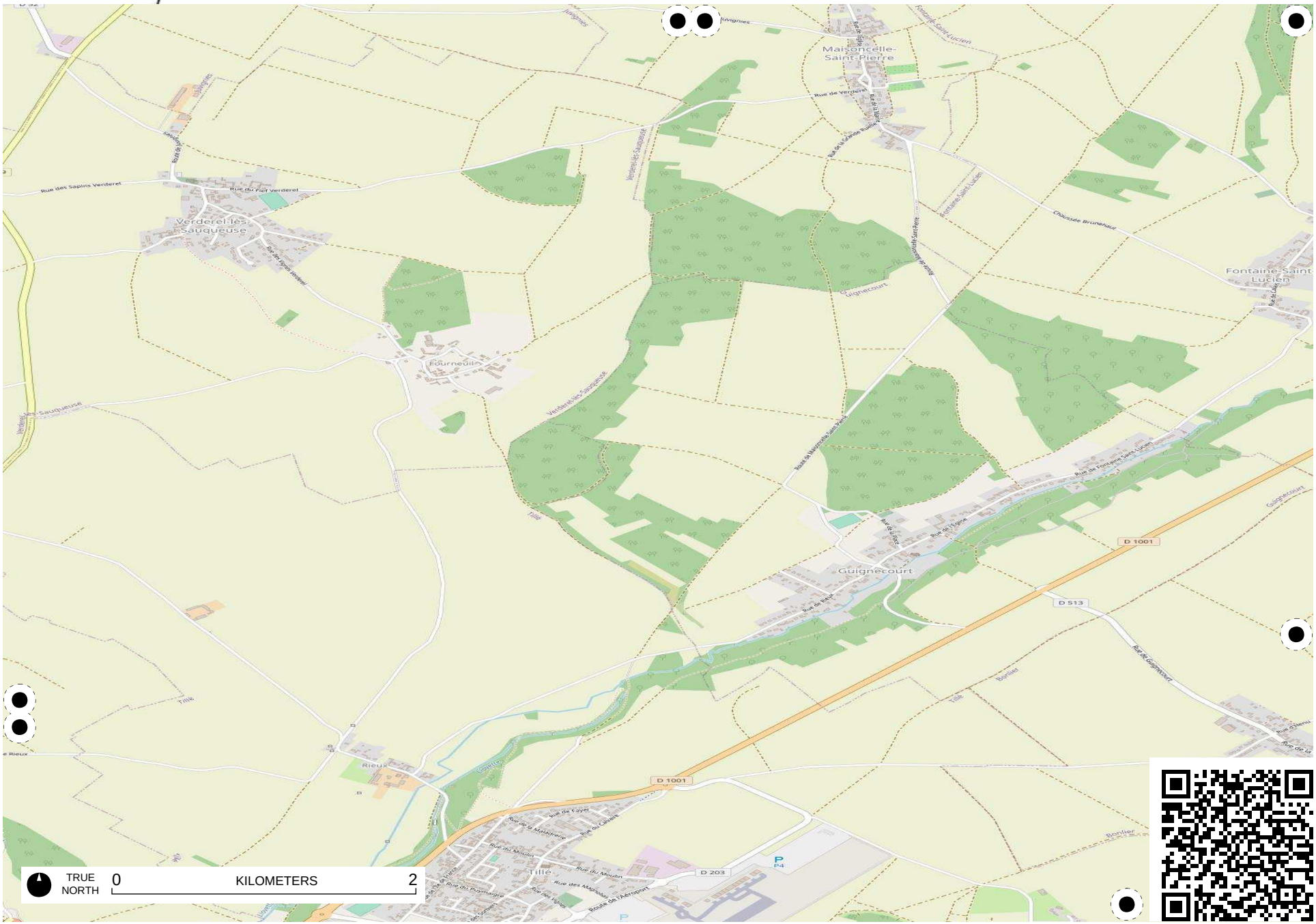

Field Papers

Avenue verte

http://fieldpapers.org/atlases/4s7ypptl/K2

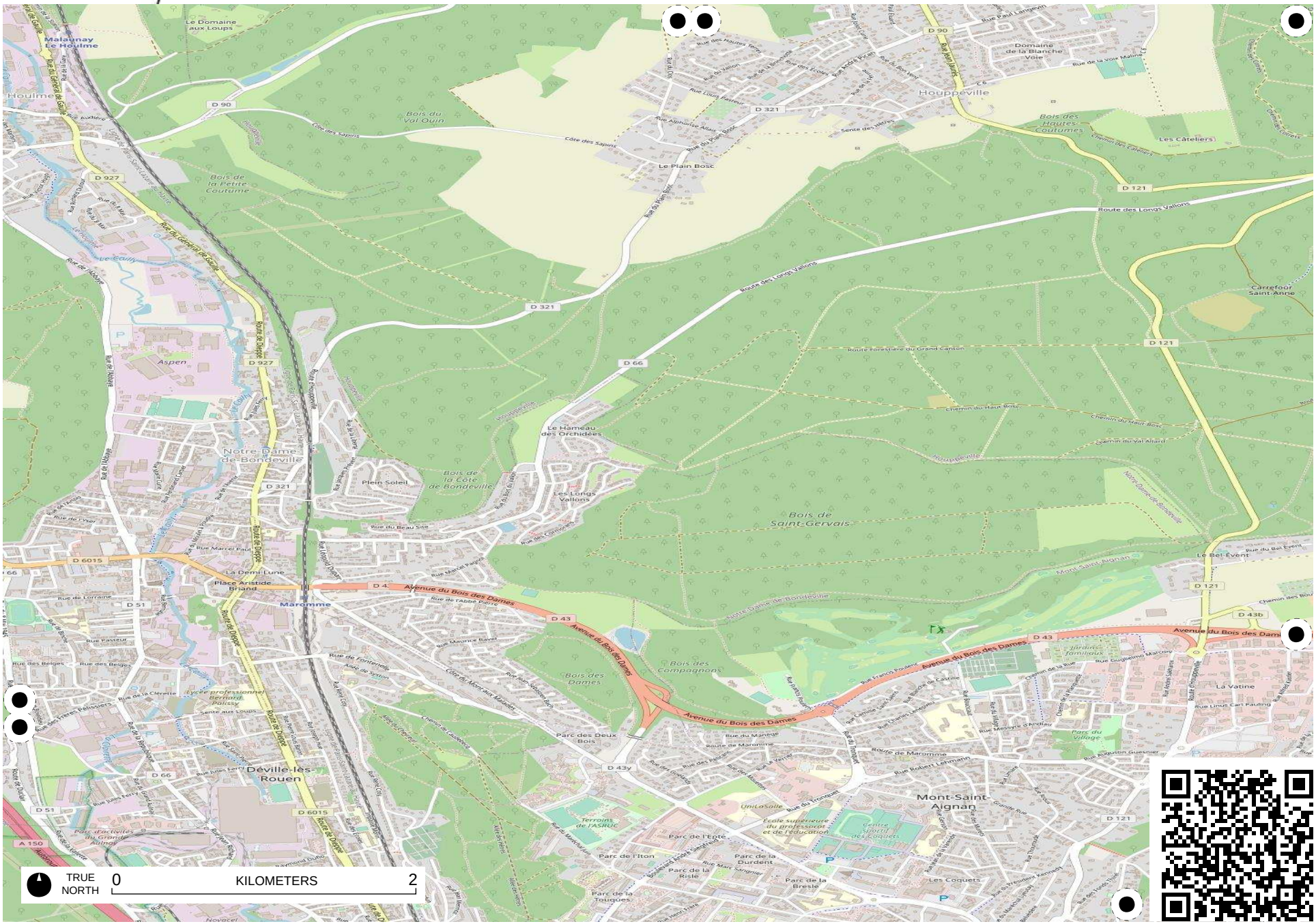
Malaunay
Le Houlme
Houlme
Houppeville
Bois du Val Ouin
Bois de la Petite Coutume
Bois des Hautes-Coutumes
Le Plain Bosc
Côte des Sapins
Route des Longs Vallons
Carrefour Saint-Anne
Aspen
Notre-Dame-de-Bondeville
Le Hameau des Orchidées
Plein Soleil
Les Longs Vallons
Bois de la Côte de Bondeville
Bois de Saint-Gervais
Route forestière du Grand Canton
Chemin du Haut-Bosc
Chemin du Val Allard
Mont-Saint-Aignan
Le Bel-Event
La Demi-Lune
Place Aristide Briand
Maromme
Avenue du Bois des Dames
Bois des Dames
Bois des Compagnons
Parc des Deux Bois
Déville-lès-Rouen
Parc d'activités du Grand Aulnay
Parc de l'Ente
Parc de l'Iton
Parc de la Durdent
Parc de la Risle
Parc de la Bresle
Parc de la Touques
Les Coquets
La Vatine
Parc du Village
Route de Maromme
Route de Dieppe
Rue de Houppeville
Rue de Fontenelle
Côte du Mont aux Malades
Rue Robert Lehmann
Rue Augustin Guesnier
Rue Linus Carl Pauling
Rue du Bel Event
Rue du Beau Site
Rue Marcel Paul
Rue Maurice Bavent
Rue de Lorraine
Rue Pasteur
Rue des Belges
Rue de la Clémentie
Rue de la Bergerette
Rue Jules Ferry
Rue de Verdun
Rue du Tronquet
Rue du Manège
Rue de la Vallée
Rue de la Voie Maline
Rue Paul Langevin
Rue André Pajot
Rue Louis Pasteur
Rue du Pont Bosc
Rue Alphonse Allais
Rue des Ecoles
Rue de la Fontenelle
Rue du Vallon
Rue des Hautes Vertes
Rue Auguste Perret
Rue Arthur Rimbaud
Rue Jean Moulin
Rue Jean Mermoz
Rue Jean Jaurès
Rue Jean Lurçat
Rue Jean Racine
Rue Jean Rostand
Rue Jean Zay
Rue Jean Bart
Rue Jean Monnet
Rue Jean Perrin
Rue Jean Prévost
Rue Jean Rondeau
Rue Jean Sarrazin
Rue Jean Vilar
Rue Jean Zuccarelli
Rue Jean-Baptiste Clément
Rue Jean-Baptiste Colbert
Rue Jean-Baptiste Lebas
Rue Jean-Baptiste Poquelin
Rue Jean-Baptiste Say
Rue Jean-Baptiste Vuillaume
Rue Jean-Baptiste Wicar
Rue Jean-Baptiste Zola
Rue Jean-Baptiste Zola
Rue Jean-Baptiste Zola

Field Papers

Avenue verte

http://fieldpapers.org/atlases/4s7ypptl/K20

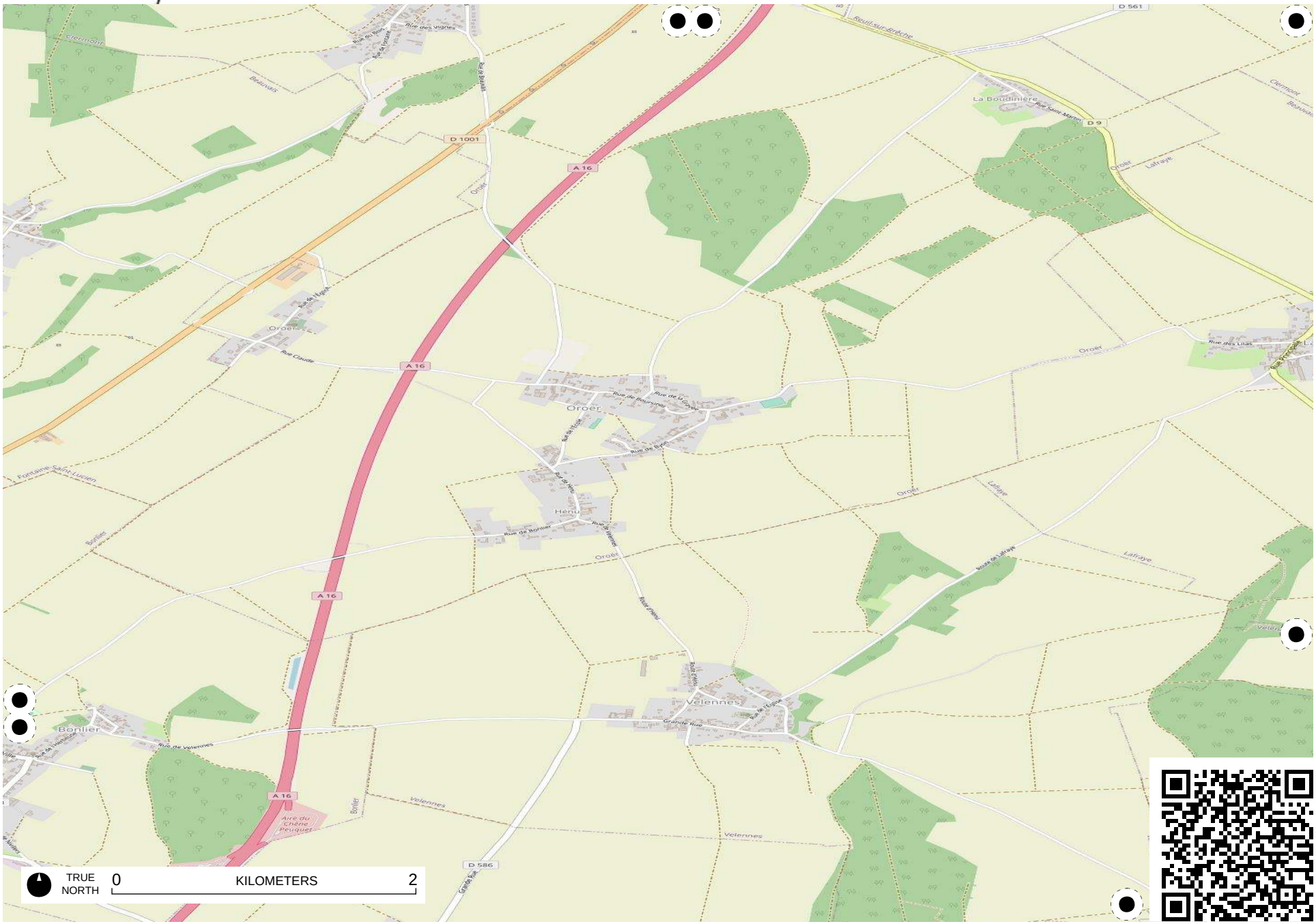

Field Papers

Avenue verte

http://fieldpapers.org/atlases/4s7ypptl/K21

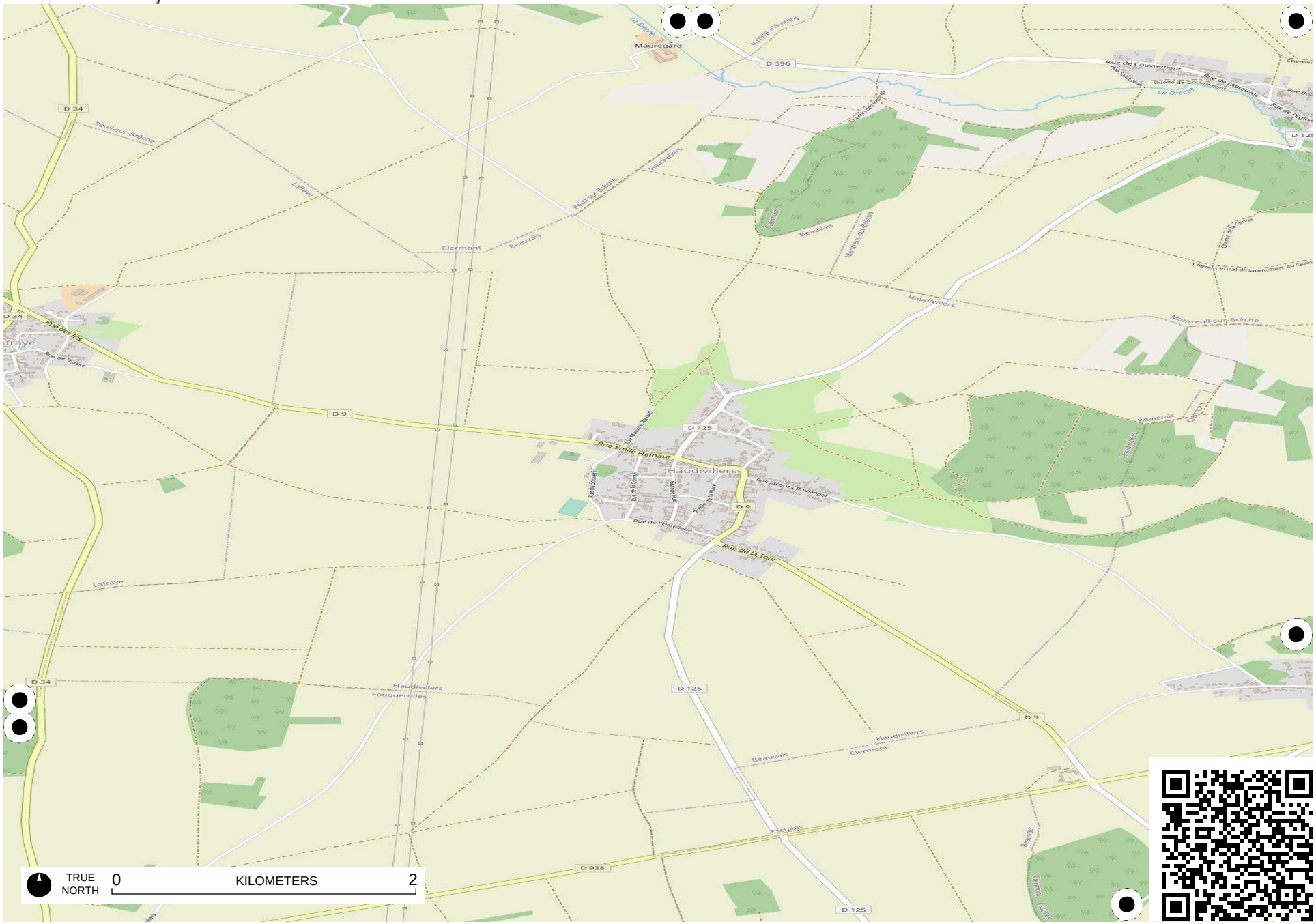

Field Papers

Avenue verte

http://fieldpapers.org/atlases/4s7ypptl/K22

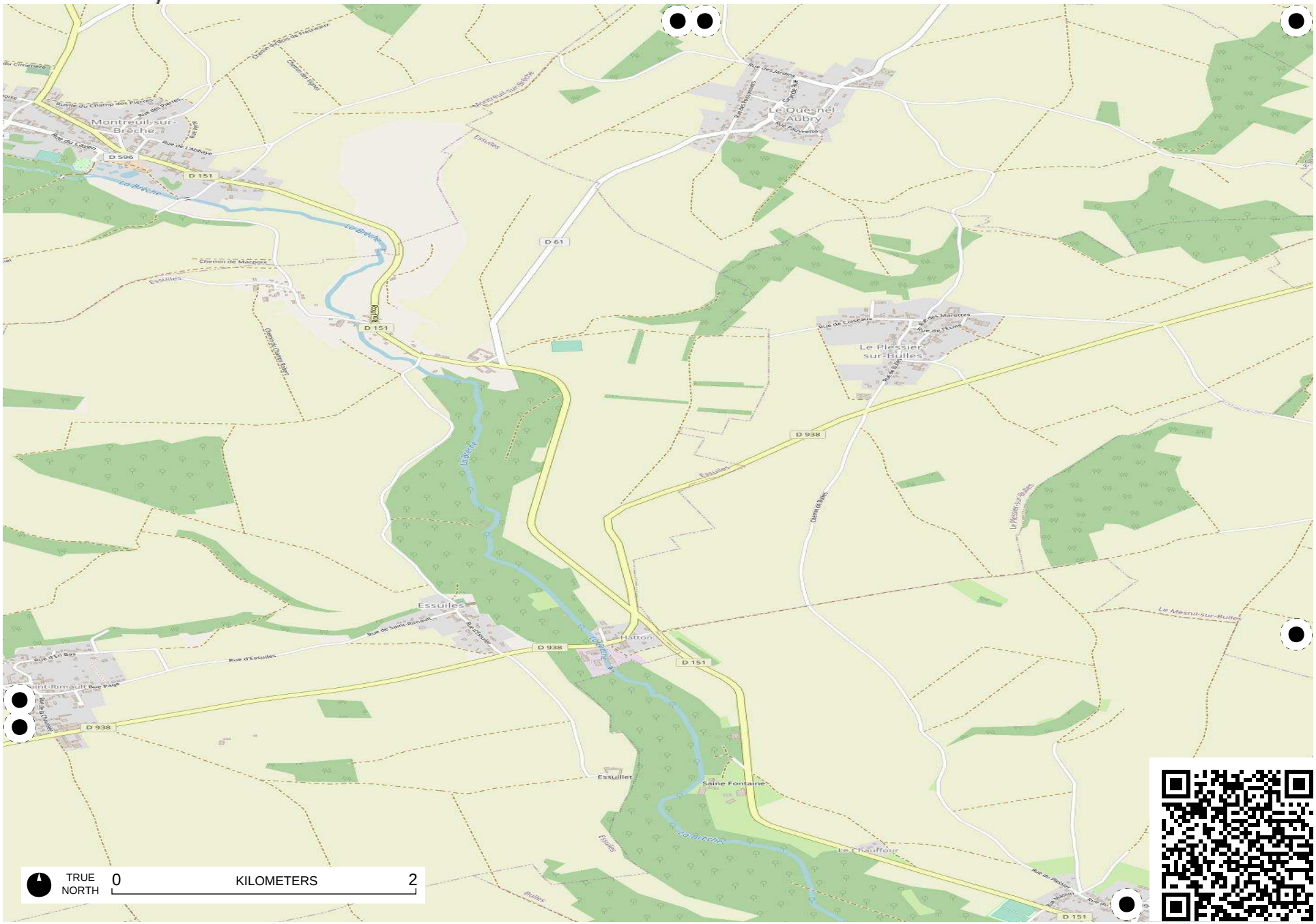

Field Papers

Avenue verte

http://fieldpapers.org/atlases/4s7ypptl/K23

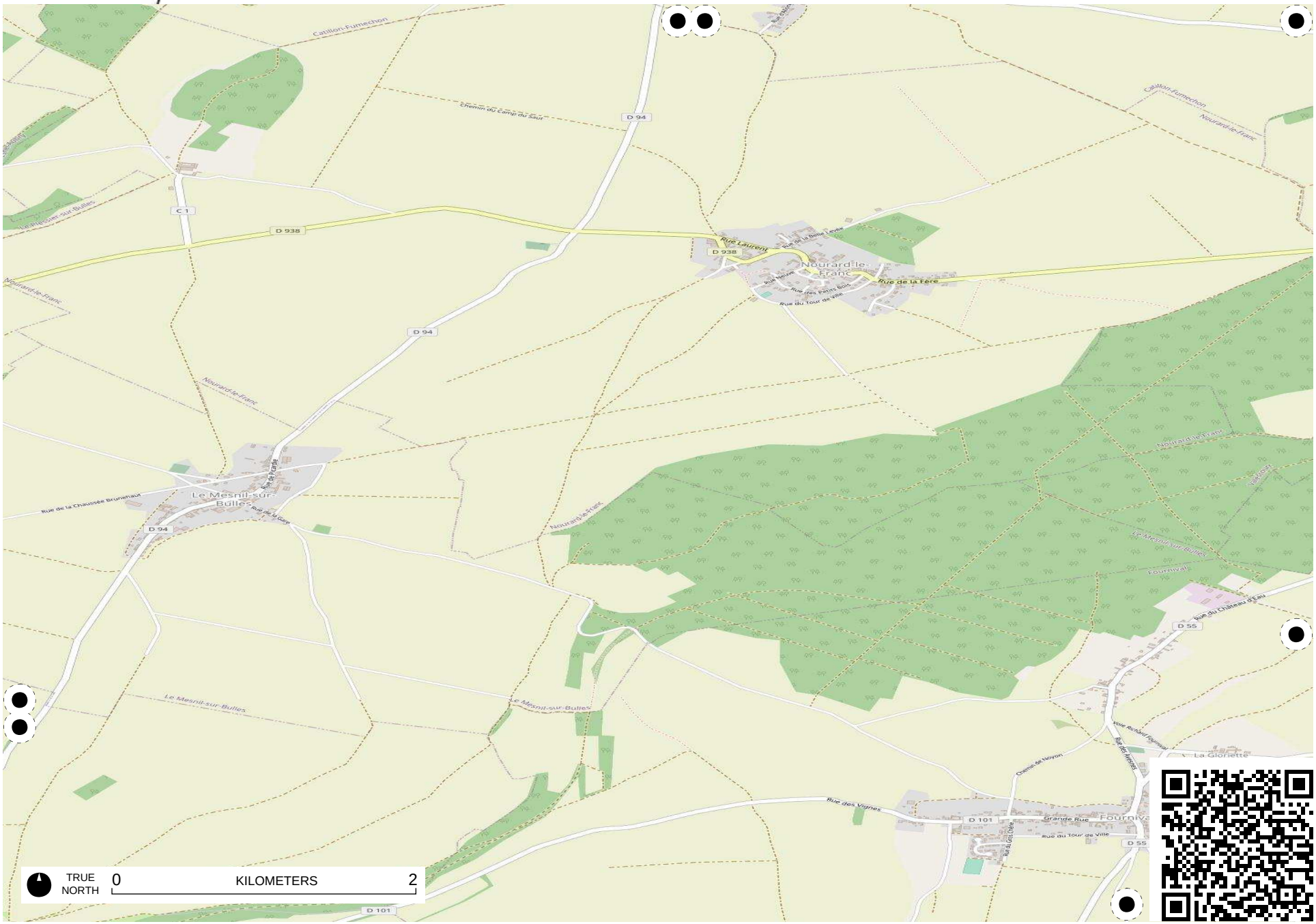

Field Papers

Avenue verte

http://fieldpapers.org/atlases/4s7ypptl/K24

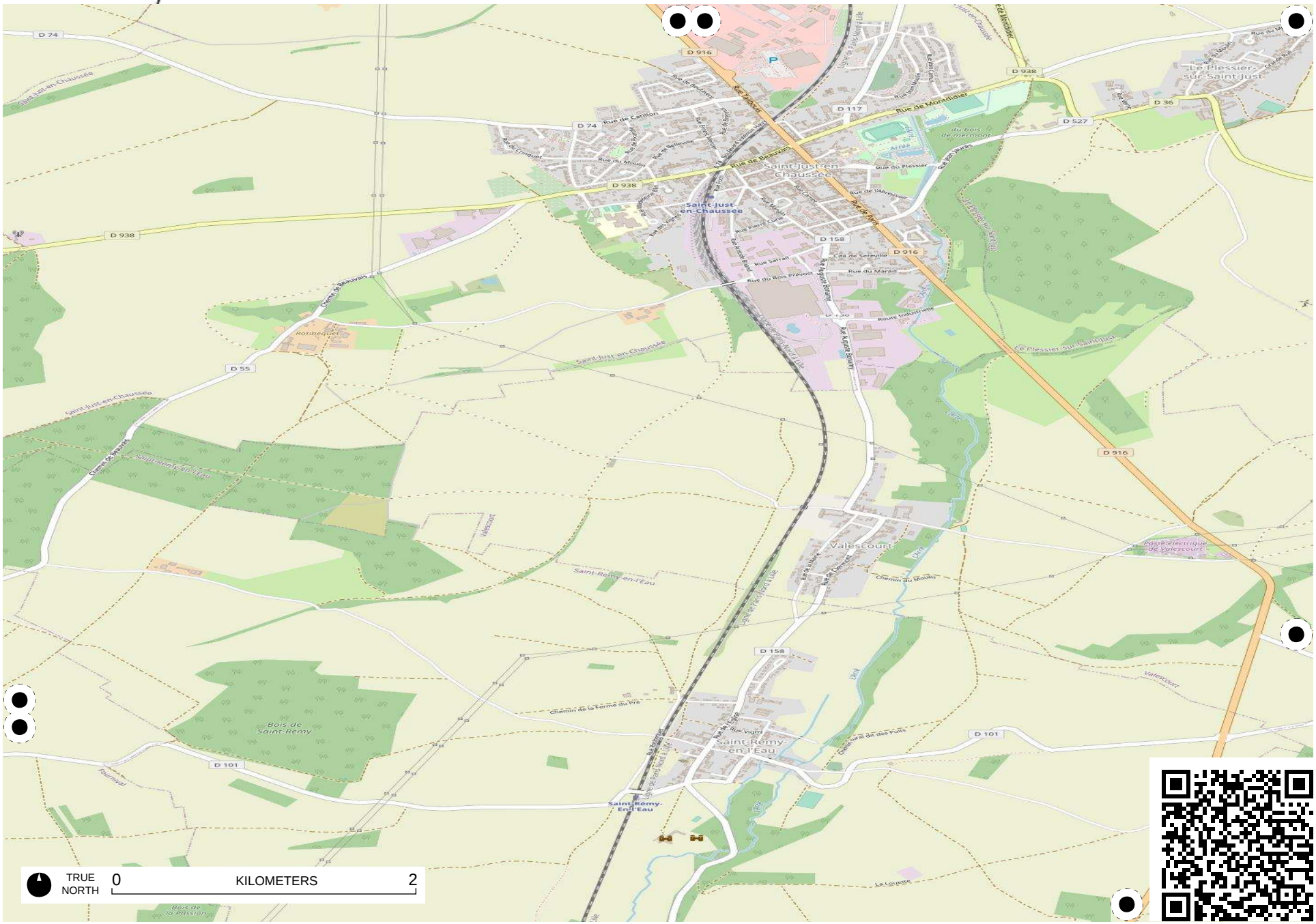

Field Papers

Avenue verte

http://fieldpapers.org/atlases/4s7ypptl/K25

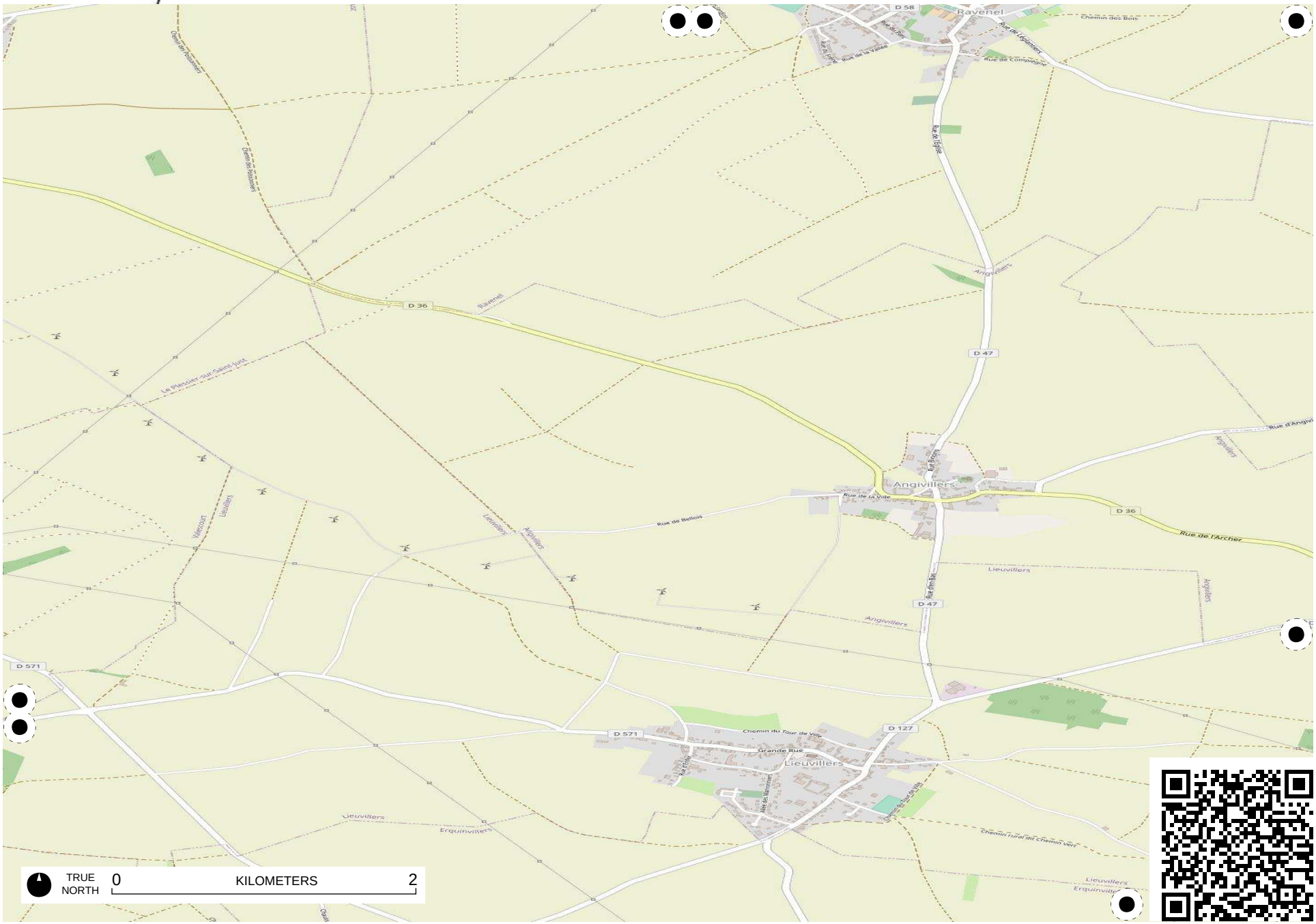

Field Papers

Avenue verte

http://fieldpapers.org/atlases/4s7ypptl/K3

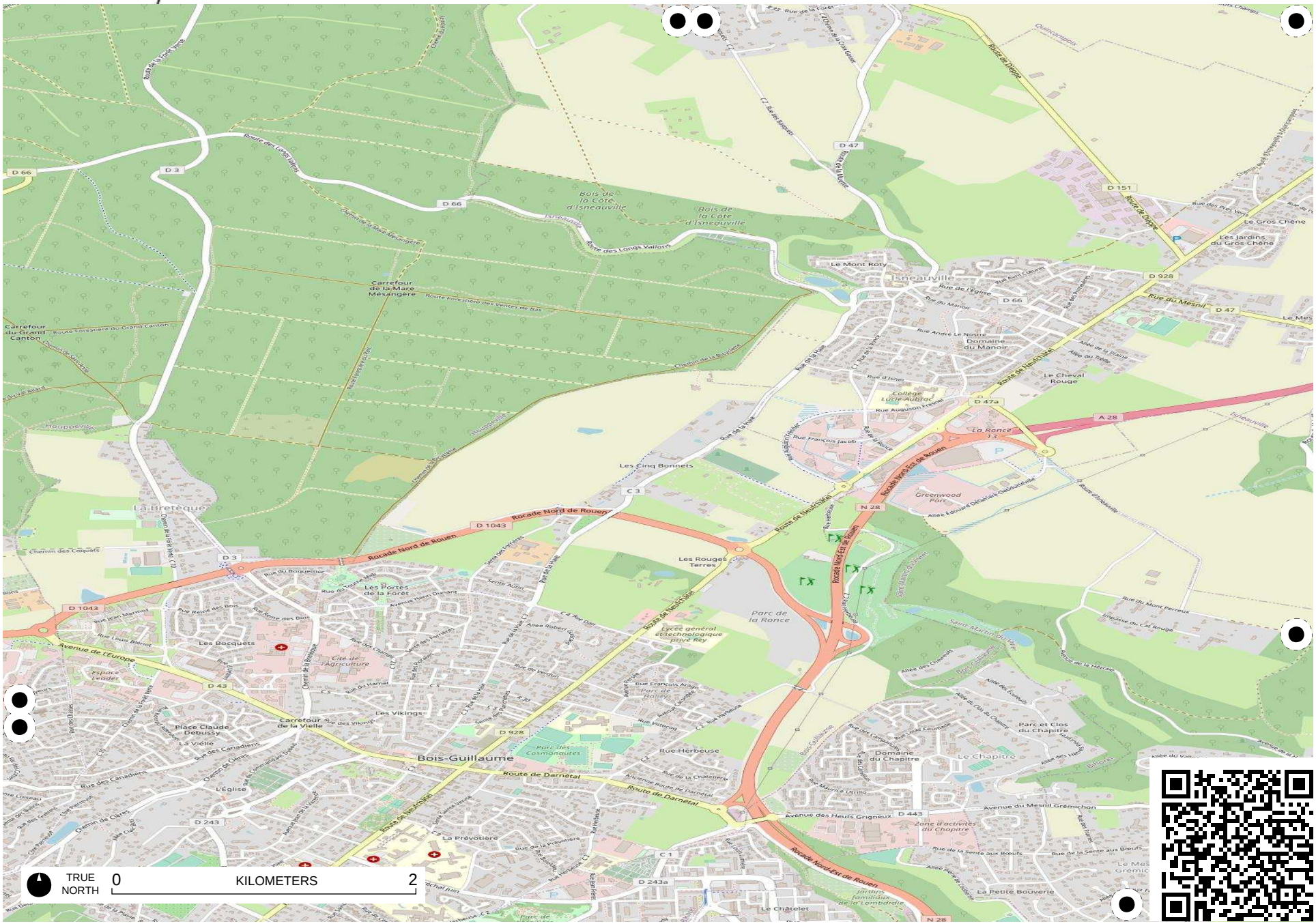

Field Papers

Avenue verte

http://fieldpapers.org/atlases/4s7ypptl/K4

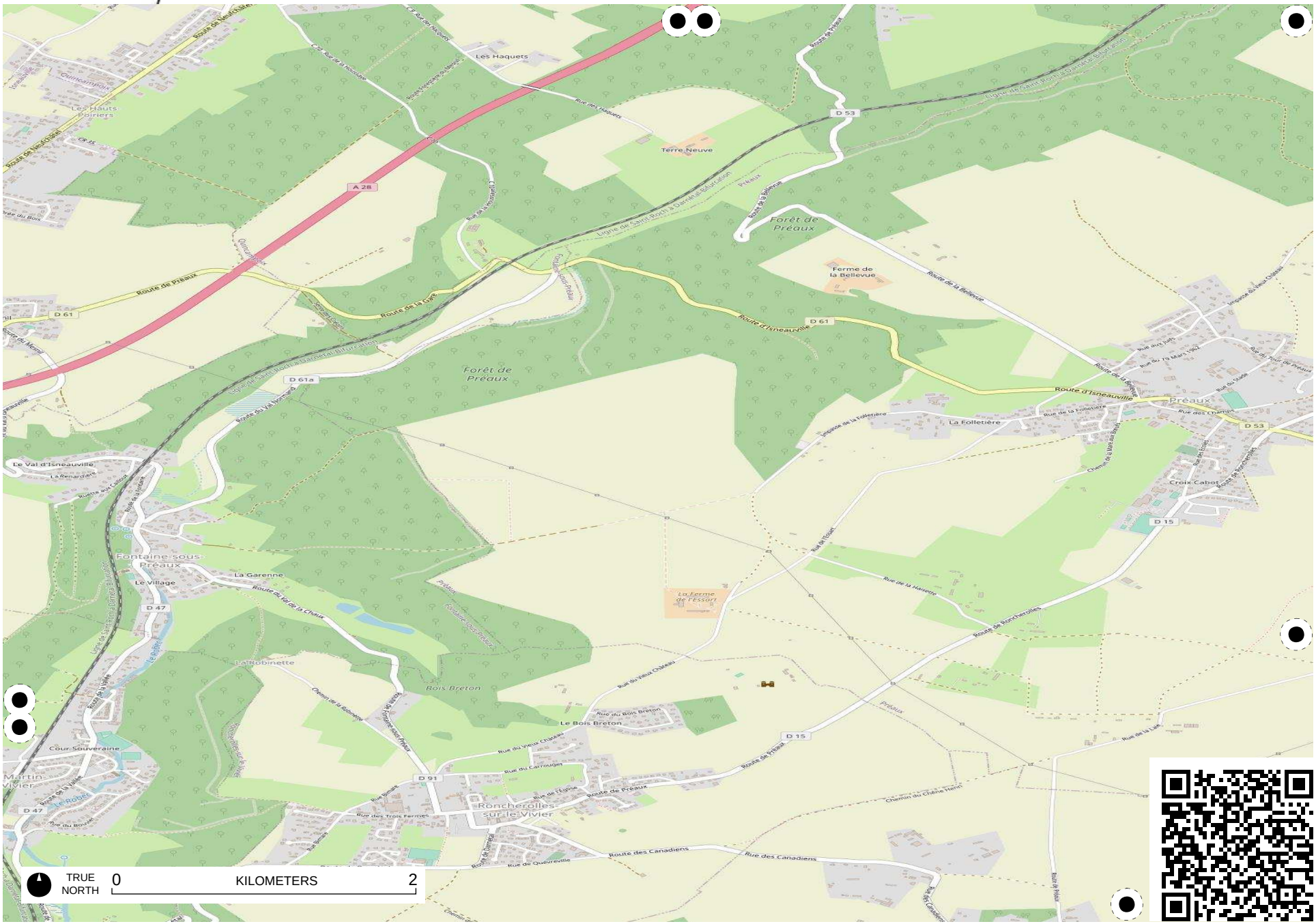

Field Papers

Avenue verte

http://fieldpapers.org/atlases/4s7ypptl/K5

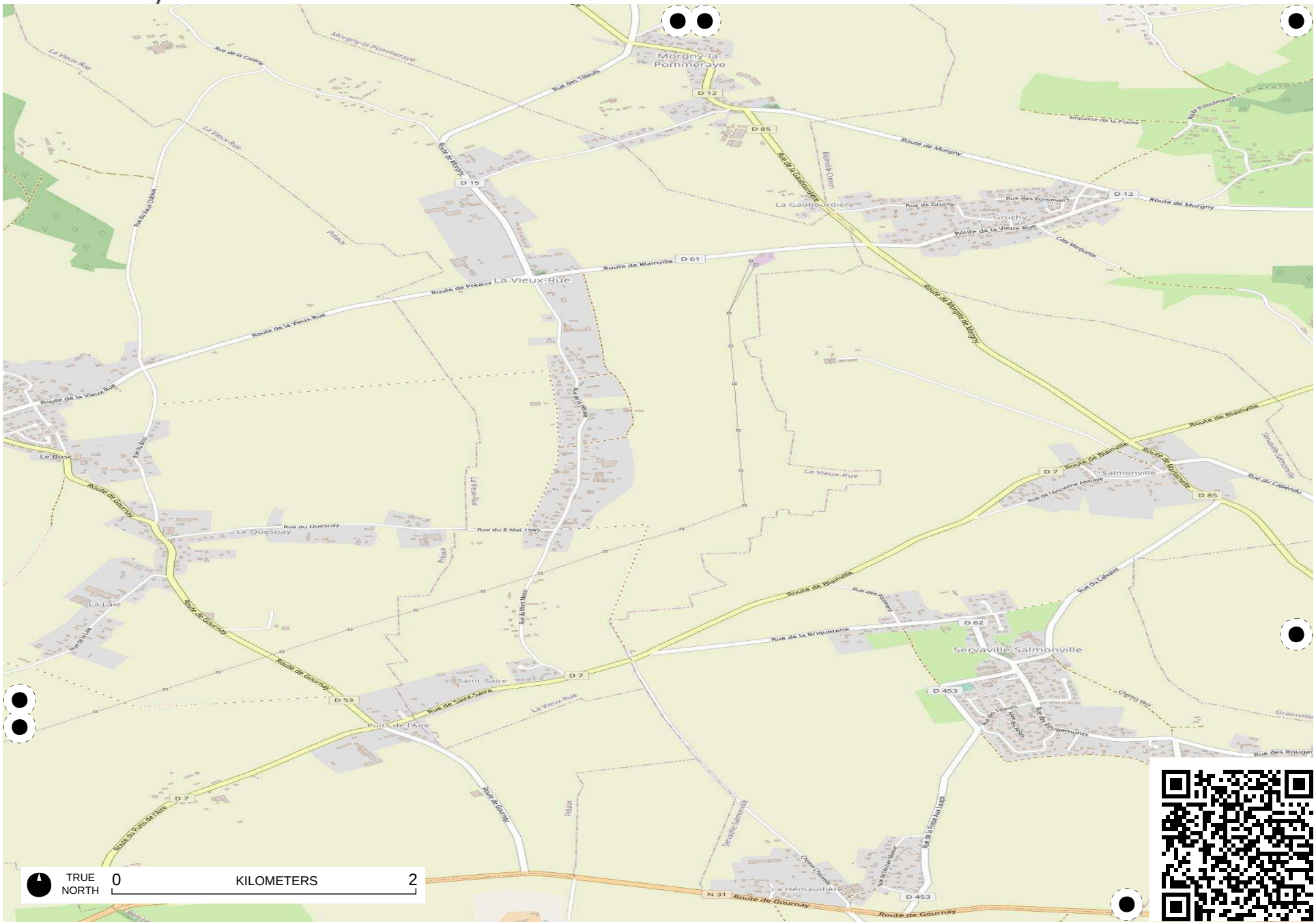

Field Papers

Avenue verte

http://fieldpapers.org/atlases/4s7ypptl/K6

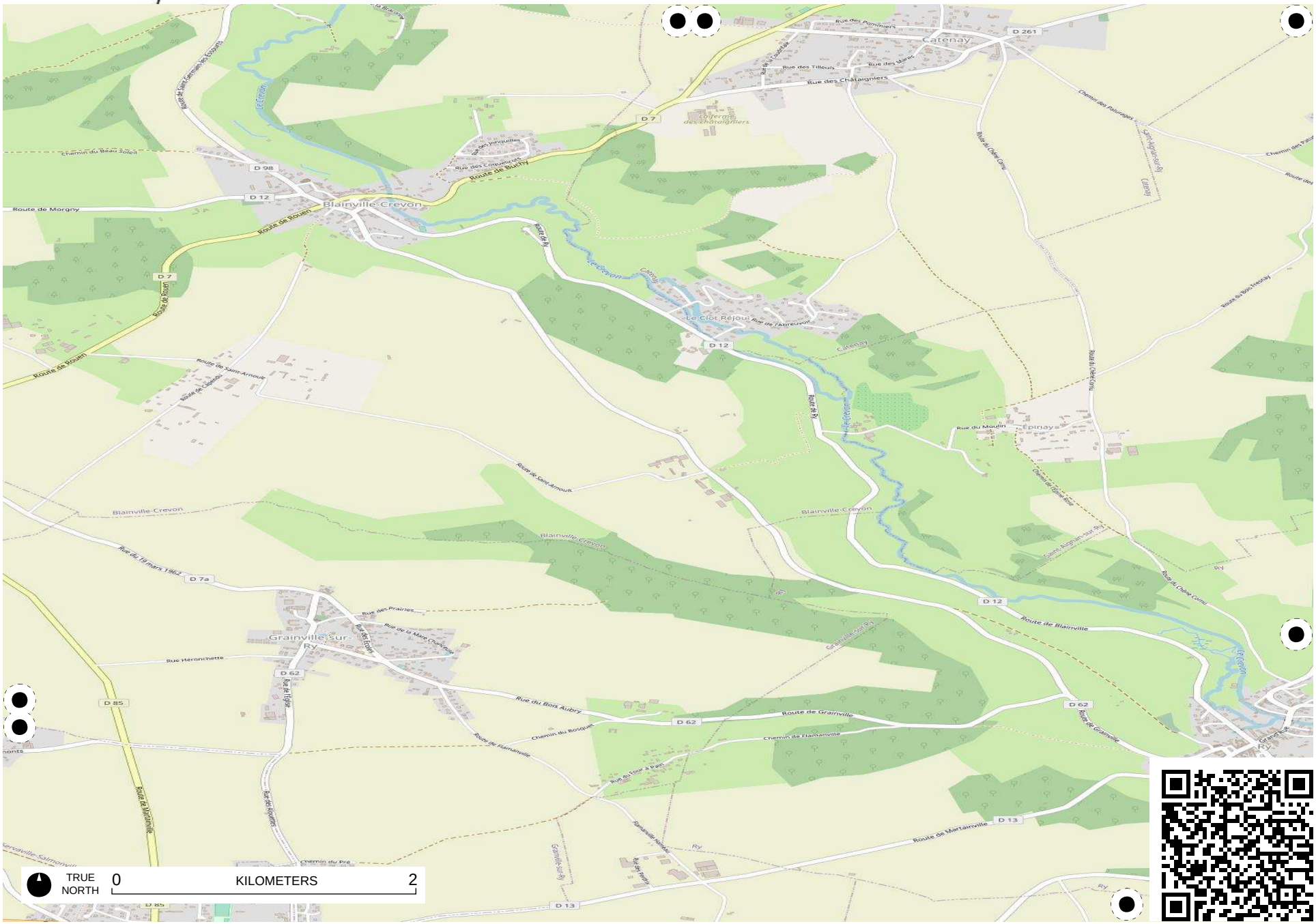

Field Papers

Avenue verte

http://fieldpapers.org/atlases/4s7ypptl/K7

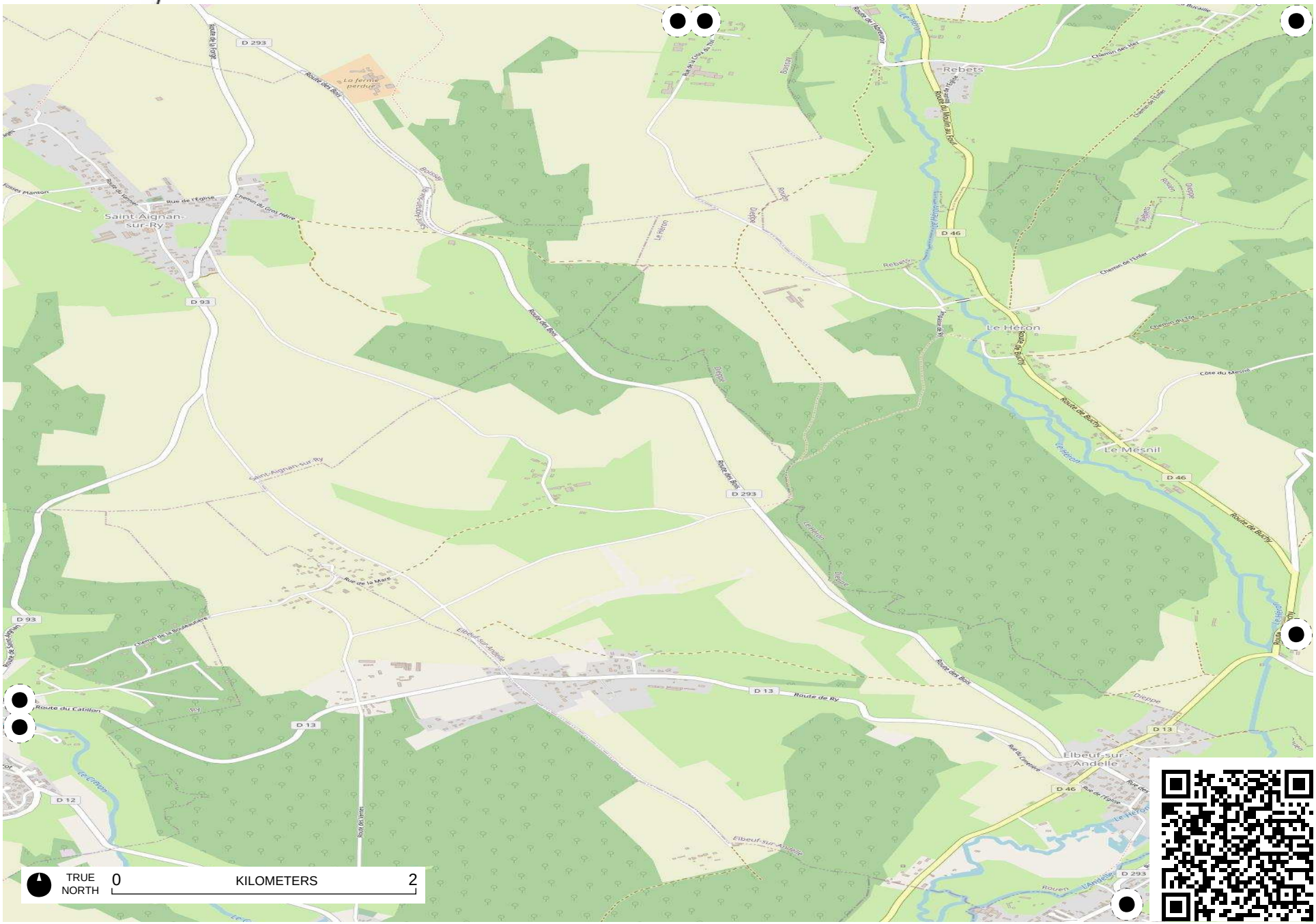

Field Papers

Avenue verte

http://fieldpapers.org/atlases/4s7ypptl/K8

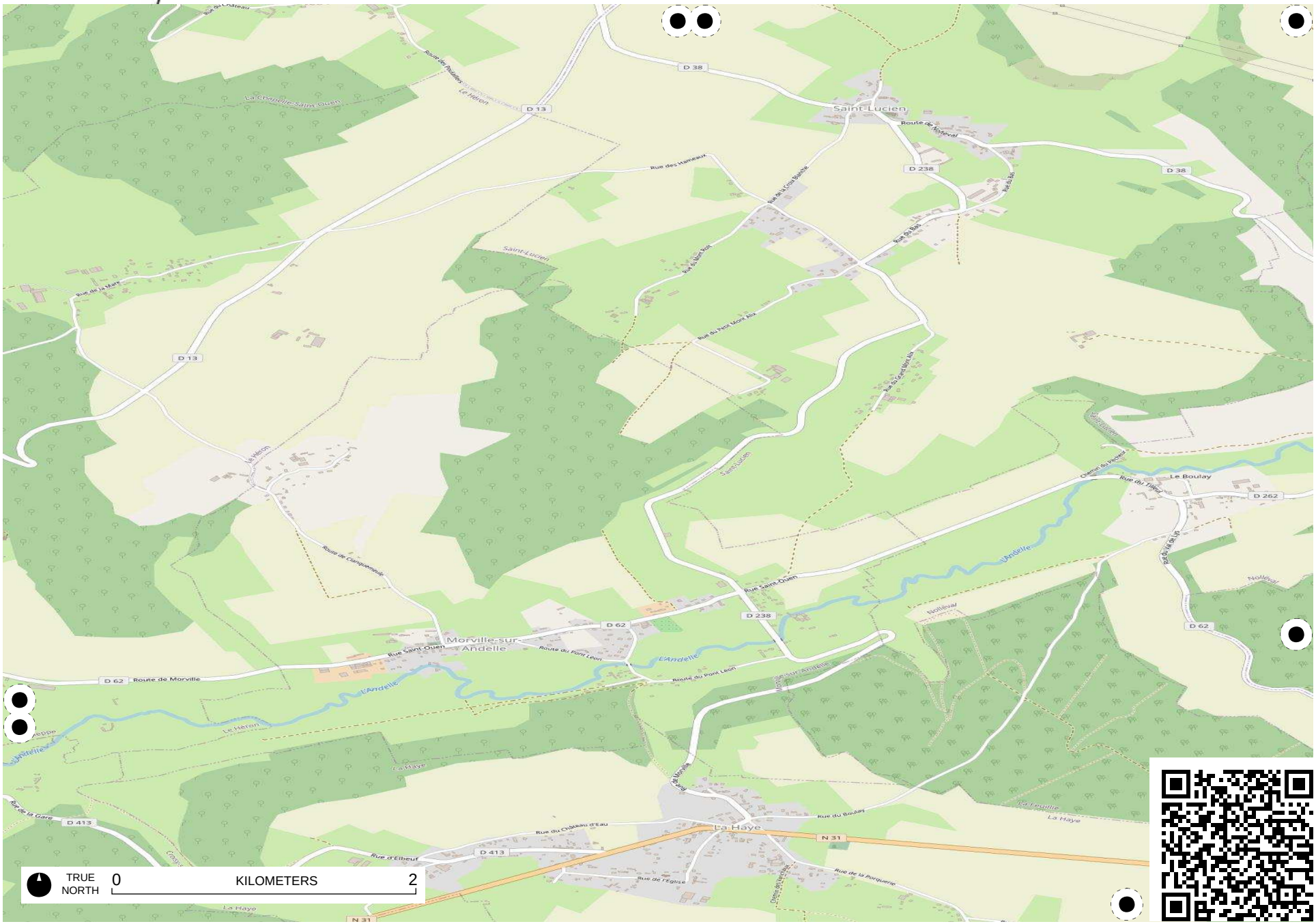

Field Papers

Avenue verte

http://fieldpapers.org/atlases/4s7ypptl/K9

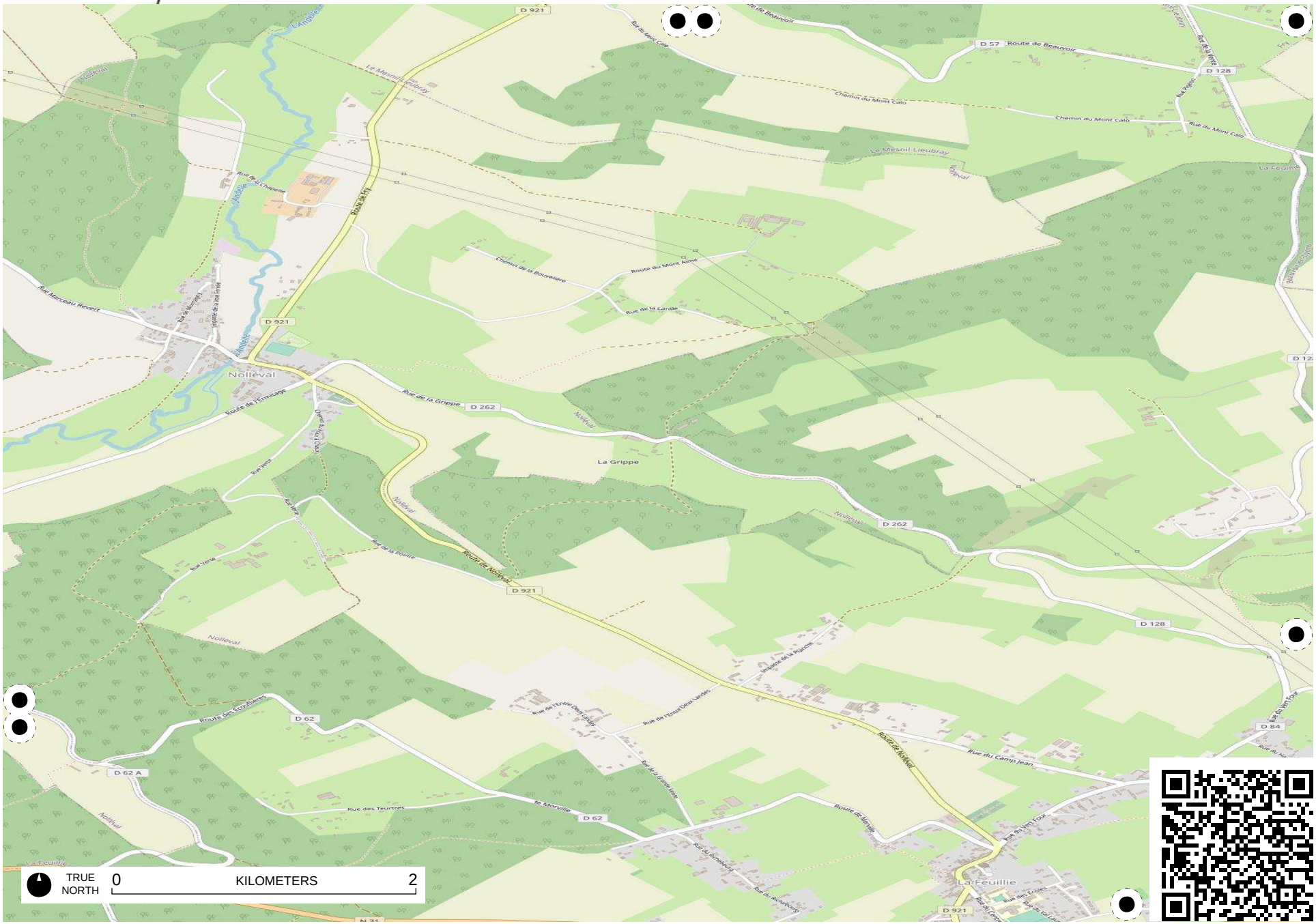

Field Papers

Avenue verte

http://fieldpapers.org/atlases/4s7ypptl/L1



Field Papers

Avenue verte

http://fieldpapers.org/atlases/4s7ypptl/L10

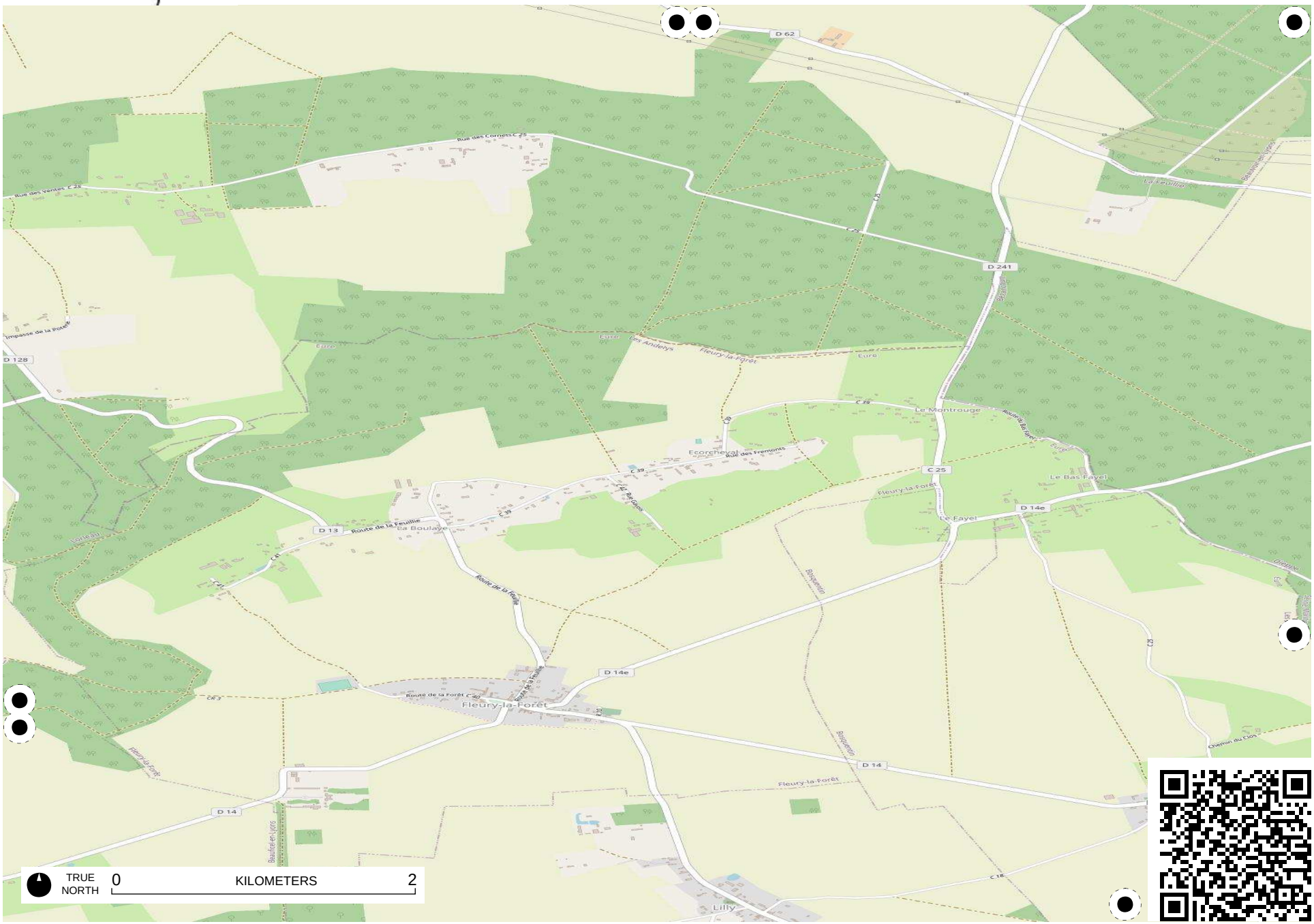

Field Papers

Avenue verte

http://fieldpapers.org/atlases/4s7ypptl/L11

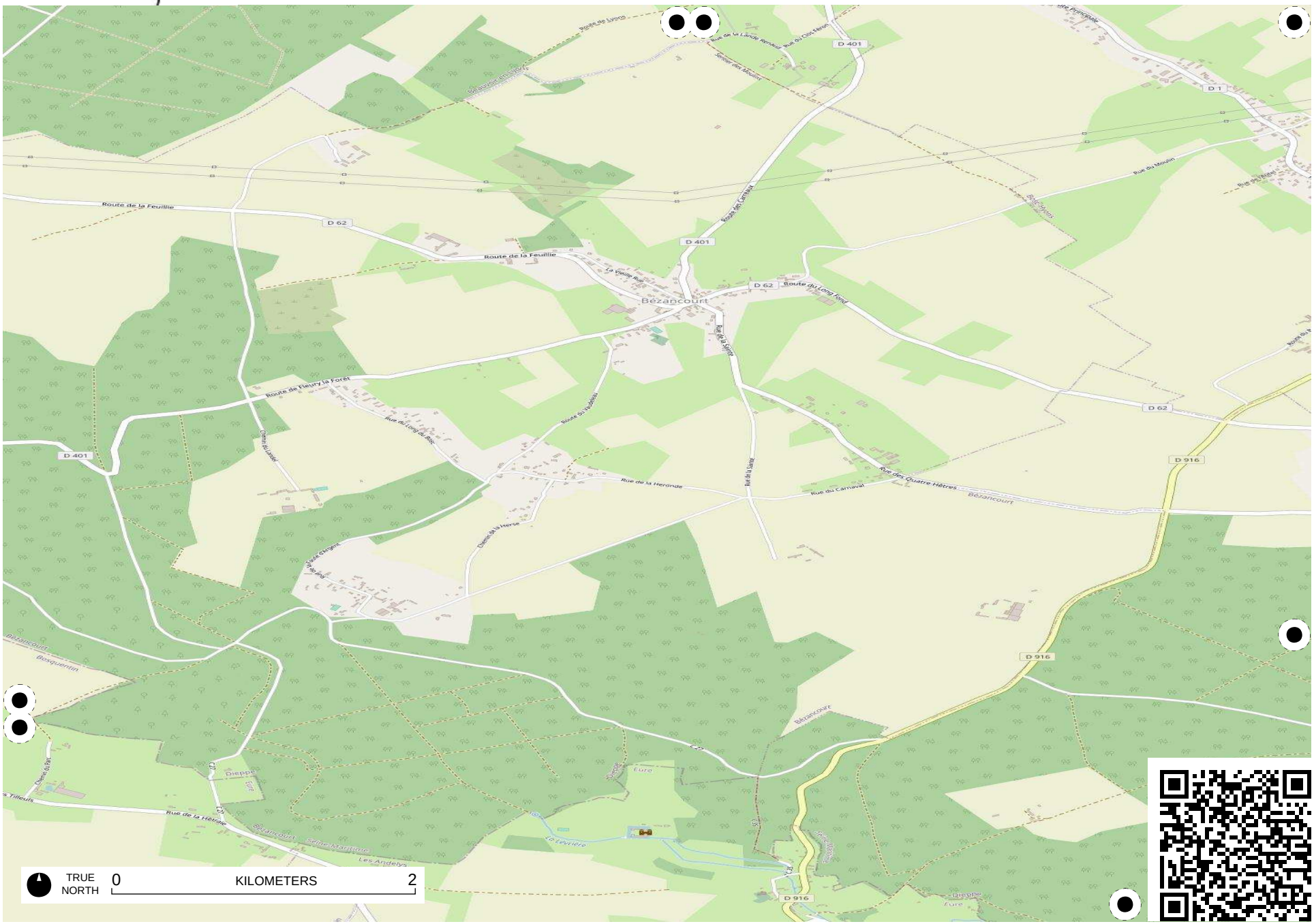

Field Papers

Avenue verte

http://fieldpapers.org/atlases/4s7ypptl/L12

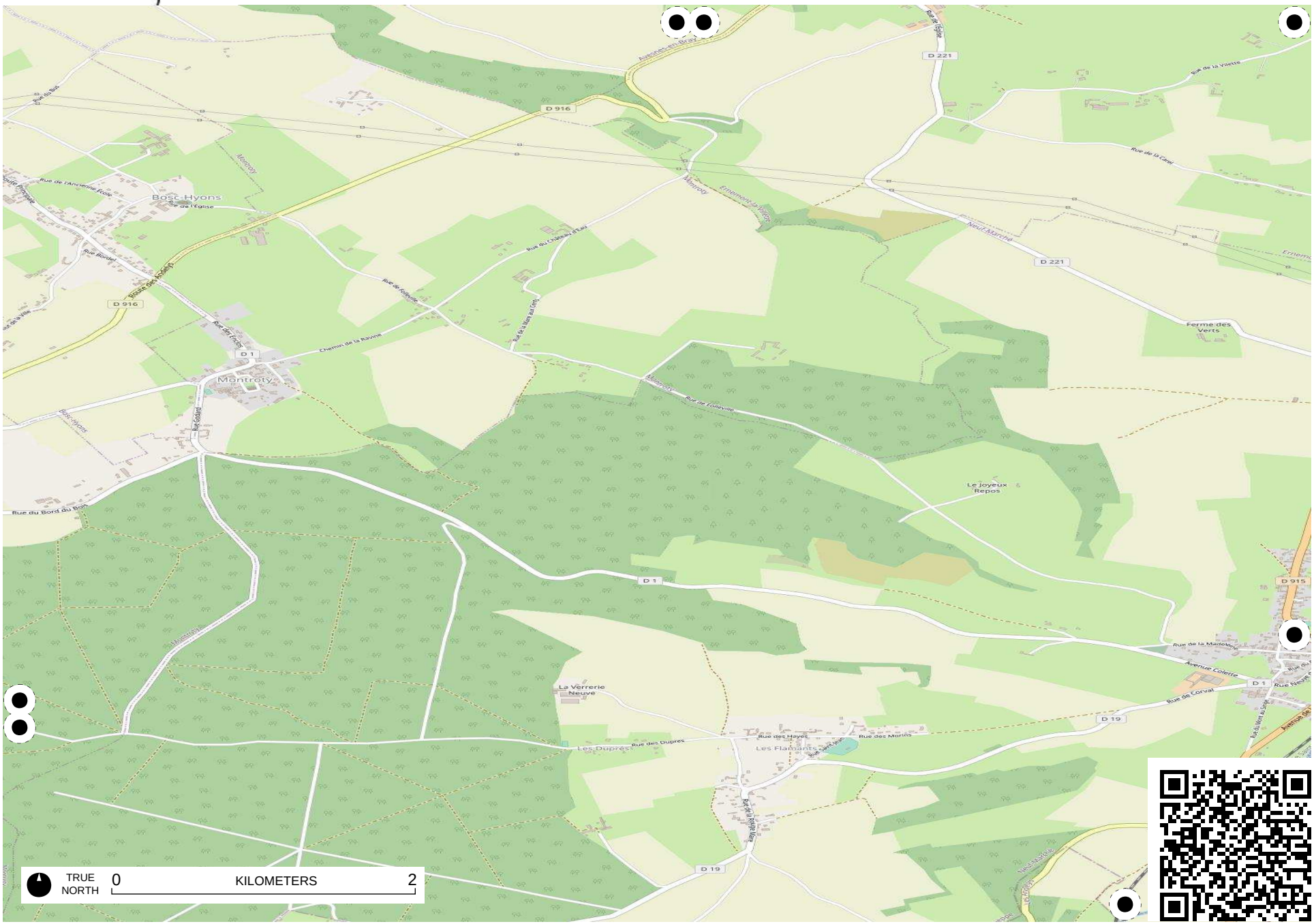

Field Papers

Avenue verte

http://fieldpapers.org/atlases/4s7ypptl/L13

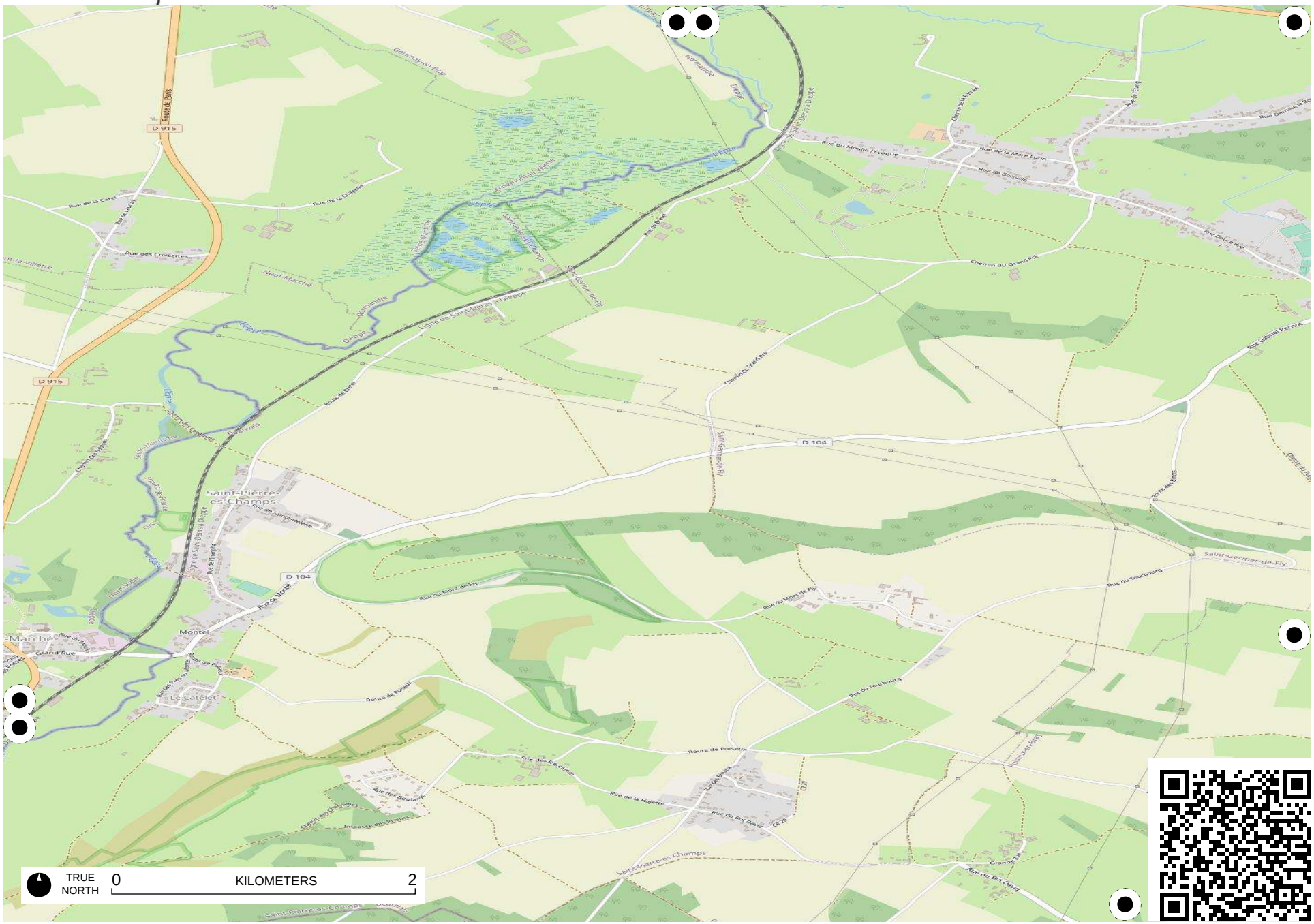

Field Papers

Avenue verte

http://fieldpapers.org/atlases/4s7ypptl/L14



Field Papers

Avenue verte

http://fieldpapers.org/atlases/4s7ypptl/L15



Field Papers

Avenue verte

http://fieldpapers.org/atlases/4s7ypptl/L16

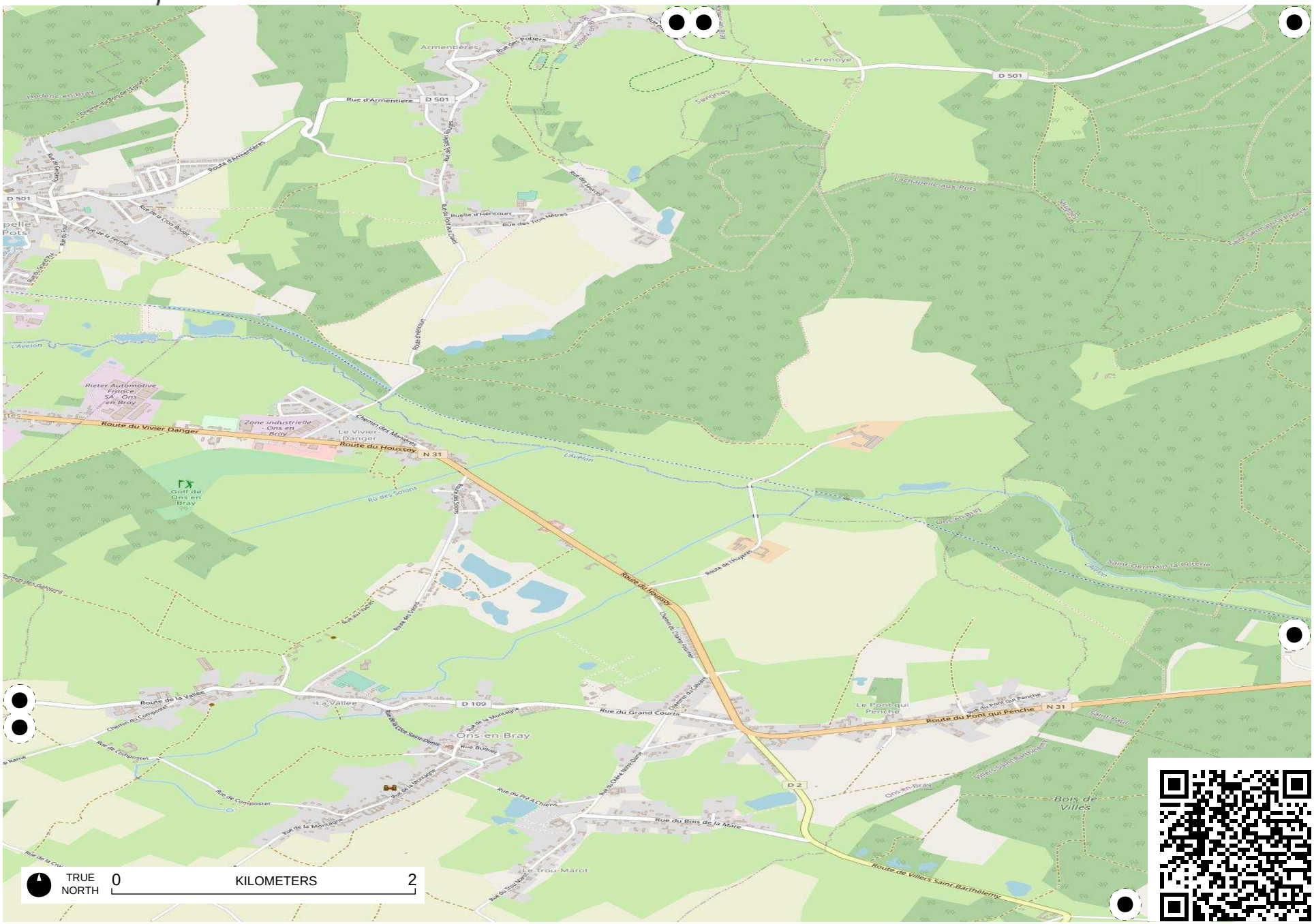

Field Papers

Avenue verte

http://fieldpapers.org/atlases/4s7ypptl/L17



Field Papers

Avenue verte

http://fieldpapers.org/atlases/4s7ypptl/L18


TRUE NORTH
0
KILOMETERS
2
Beauvais
Goincourt
Saint-Just-des-Marais
Aux Marais
Le Mont-Saint-Adrien
Fouquenies
Avenue Jean Mermoz
Rue de Saint Just des Marais
Avenue Nelson Mandela
Rue du Faubourg Saint Jean
Boulevard Aristide Briand
Route de Savignies
Route de Rouen
Route de Gisors
Rue de Notre-Dame du Thil
Rue de Clermont
Rue de Paris
Rue de Sénéfontaine
Rue de Pentemont
Rue de l'Avelon
Rue de la Mare Tacon
Rue de Rainvillers
Rue de Montescourt
Rue des Potiers
Rue Arthur Leclointe
Rue Aristide Briand
Rue des Déportés
Rue de la Procession
Rue Henri Lebesgue
Rue Alphonse Dupont
Rue Prosper Mérimée
Rue Louis Rouger
Rue Jean Racine
Rue Jean Jaurès
Rue Juliette Nenquin
Rue des Alouettes
Rue aux Loups
Rue de l'Église
Rue des Champs
Rue de la Mare au Roy
Rue Pierre Garbet
Rue Louis Pergaud
Rue Camphy
Rue Jean Rouvet
Rue Gay Pain
Rue Richard
Rue Jean Bouvet
Rue Birot
Rue Arnaud Beltrame
Rue Alexandre Bérard
Rue Arthur Gibbe
Rue Beaudet
Rue Hervé Bertin
Rue Carnot
Rue Louis Roger
Rue Jean Renoir
Rue Prosper Mérimée
Rue Paul Doumer
Rue des Écoles
Rue du Bois
Rue du Moulin Saint-Quentin
Rue de la Mare au Roy
Rue des Pâturages
Rue du Haut-Saint-Lucien
Rue des Larris
Rue du Bois
Rue du Pont
Rue Jean Tardif
Rue de la Tuilerie

Field Papers

Avenue verte

http://fieldpapers.org/atlases/4s7ypptl/L19

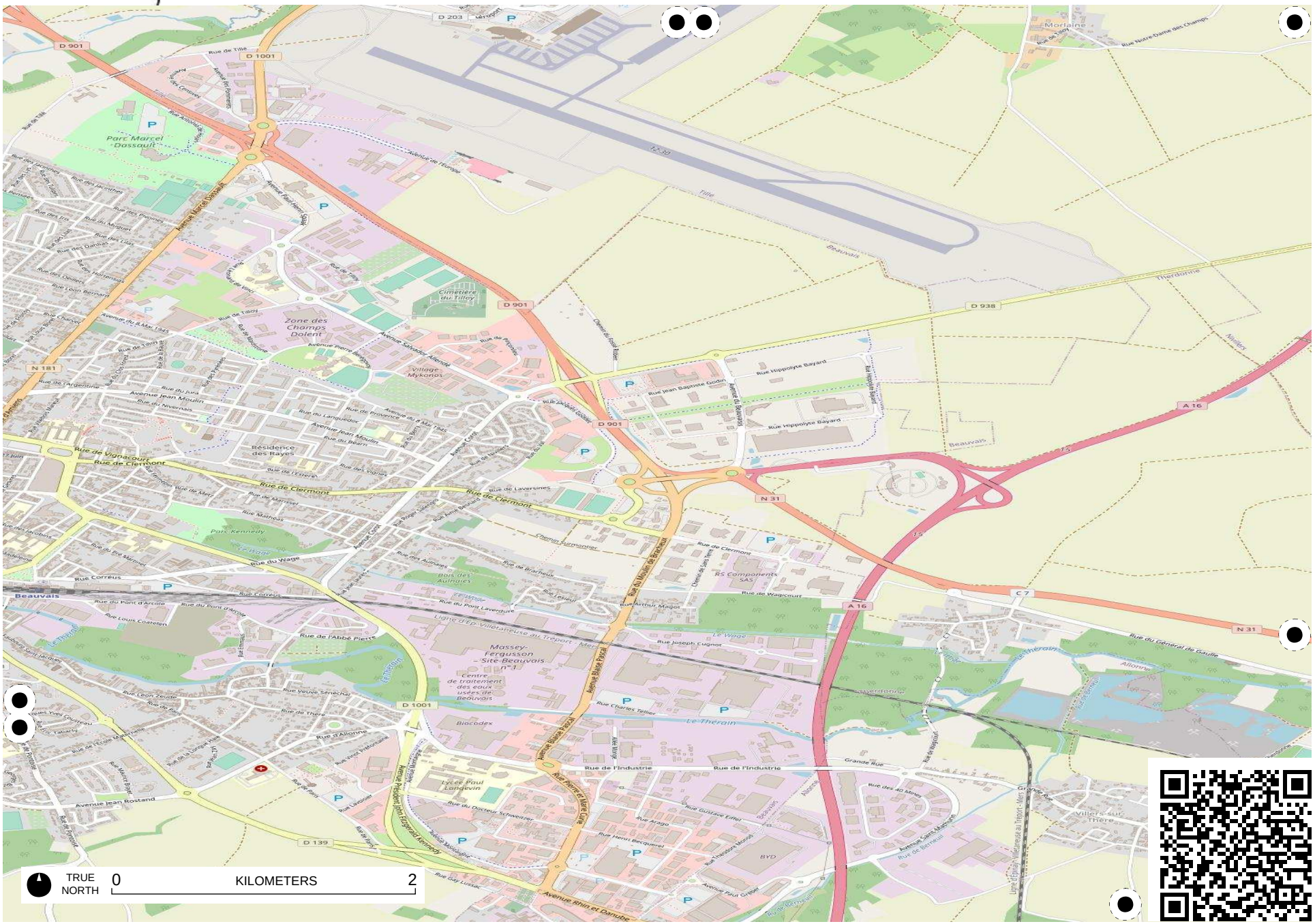

Field Papers

Avenue verte

http://fieldpapers.org/atlases/4s7ypptl/L2

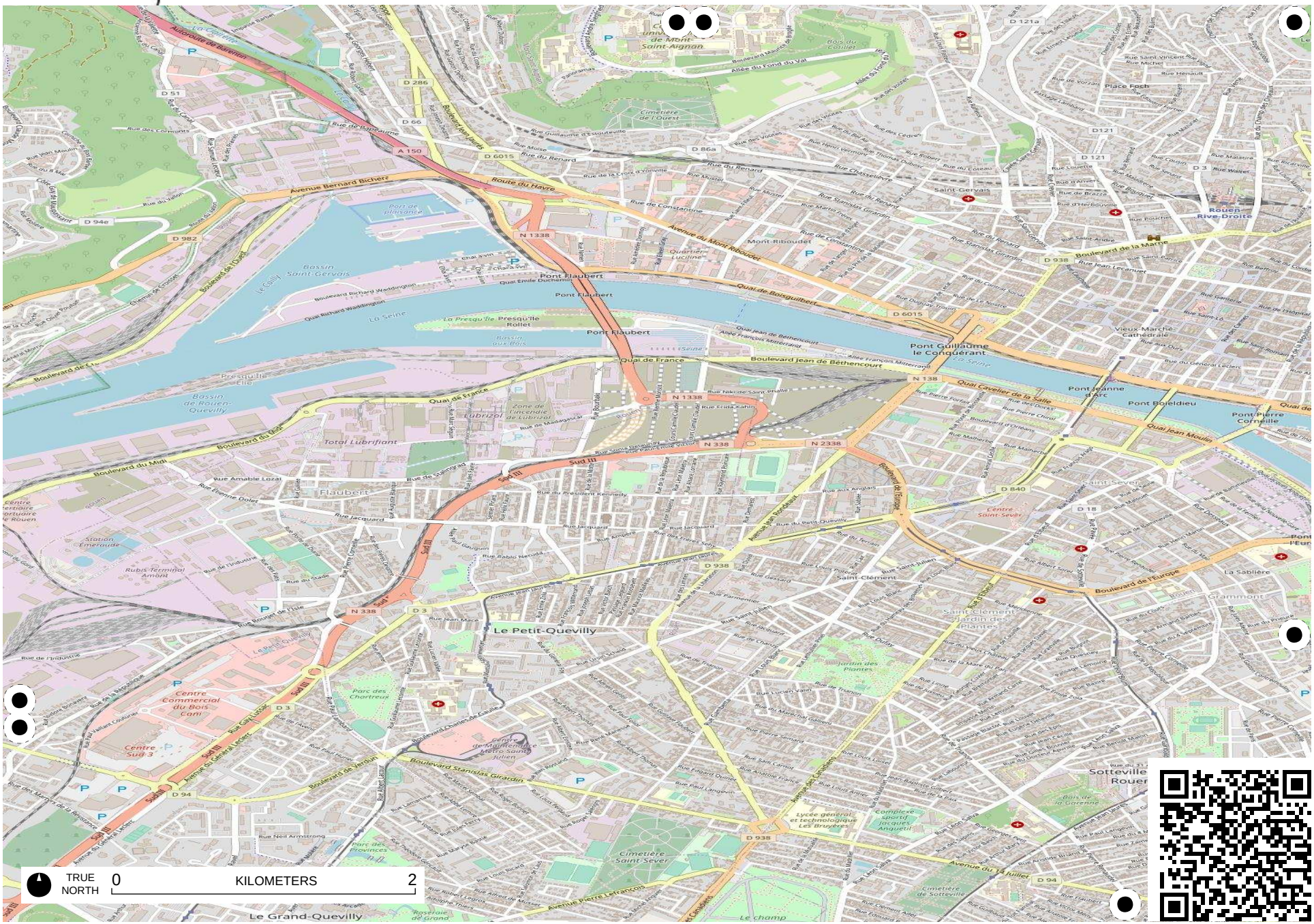

Field Papers

Avenue verte

http://fieldpapers.org/atlases/4s7ypptl/L20

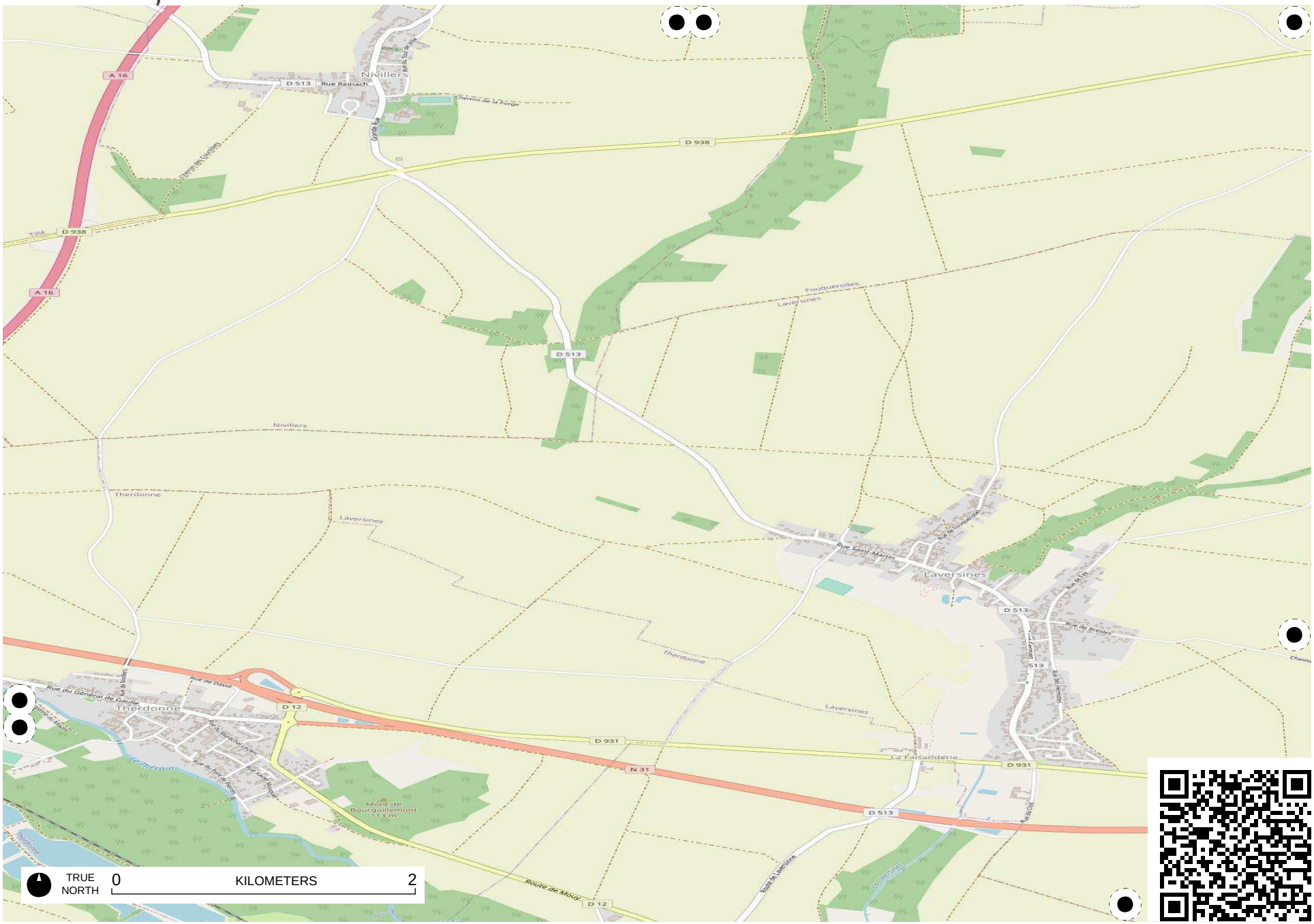

Field Papers

Avenue verte

http://fieldpapers.org/atlases/4s7ypptl/L21

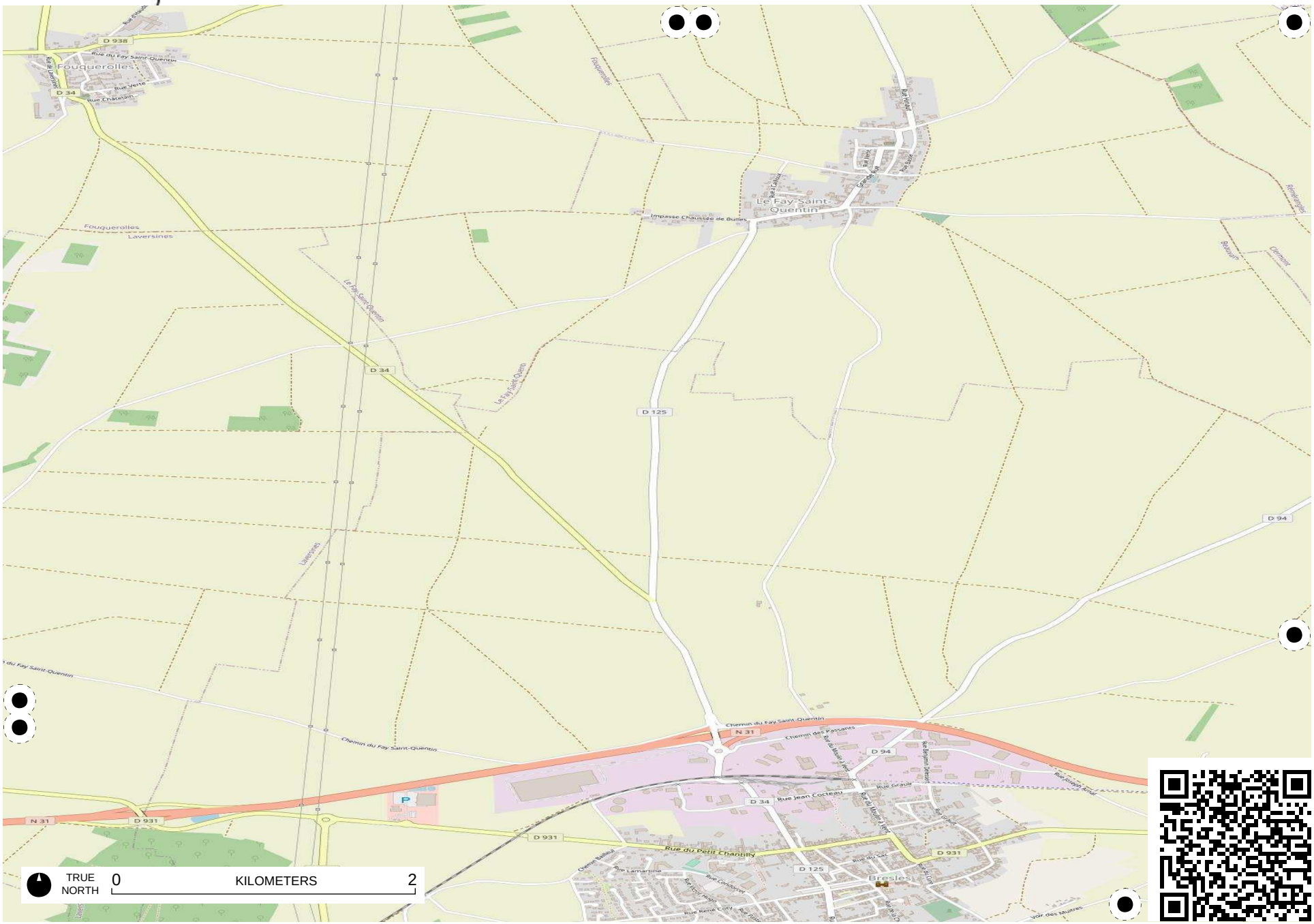
D 938
Fouquerolles
Rue du Fay Saint-Quentin
Rue Verte
Rue Châtelain
D 34
Rue de Laversines
Fouquerolles
Laversines
Le Fay-Saint-Quentin
Impasse Chaussée de Bulles
Rue Hyaut
Rue Sure
Rue Verte
Grande Rue
Rue Fabert
Le Fay-Saint-Quentin
Rue Gaillard
Rue Saint-Quentin
Rue Jean Cocteau
Rue Gaude
Rue du Moulin à Vent
Rue du Lac
Rue du Petit Chantilly
Rue Lamarsine
Rue Corbonne
Rue Neuve Hugo
Rue Xavier Cocq
Rue Pierre Curie
Bresles
Voie des Mutres
Chemin du Fay Saint-Quentin
Chemin des Passants
Rue Bernard Arnaud
Rue Gaude Arnaud
Rue Rémi Belleau
Rue Ronsard
Rue Racine
Rue Molière
Rue Victor Hugo
Rue Alfred de Vigny
Rue Alfred de Musset
Rue Jean Racine
Rue Pierre Corneille
Rue Jean de la Fontaine
Rue Jean Rostand
Rue Jean Giraudoux
Rue Jean Anouilh
Rue Jean Moulin
Rue Jean Jaurès
Rue Jean Mermoz
Rue Jean Monnet
Rue Jean Bart
Rue Jean Gabin
Rue Jean Marais
Rue Jean Cocteau

Field Papers

Avenue verte

http://fieldpapers.org/atlases/4s7ypptl/L22

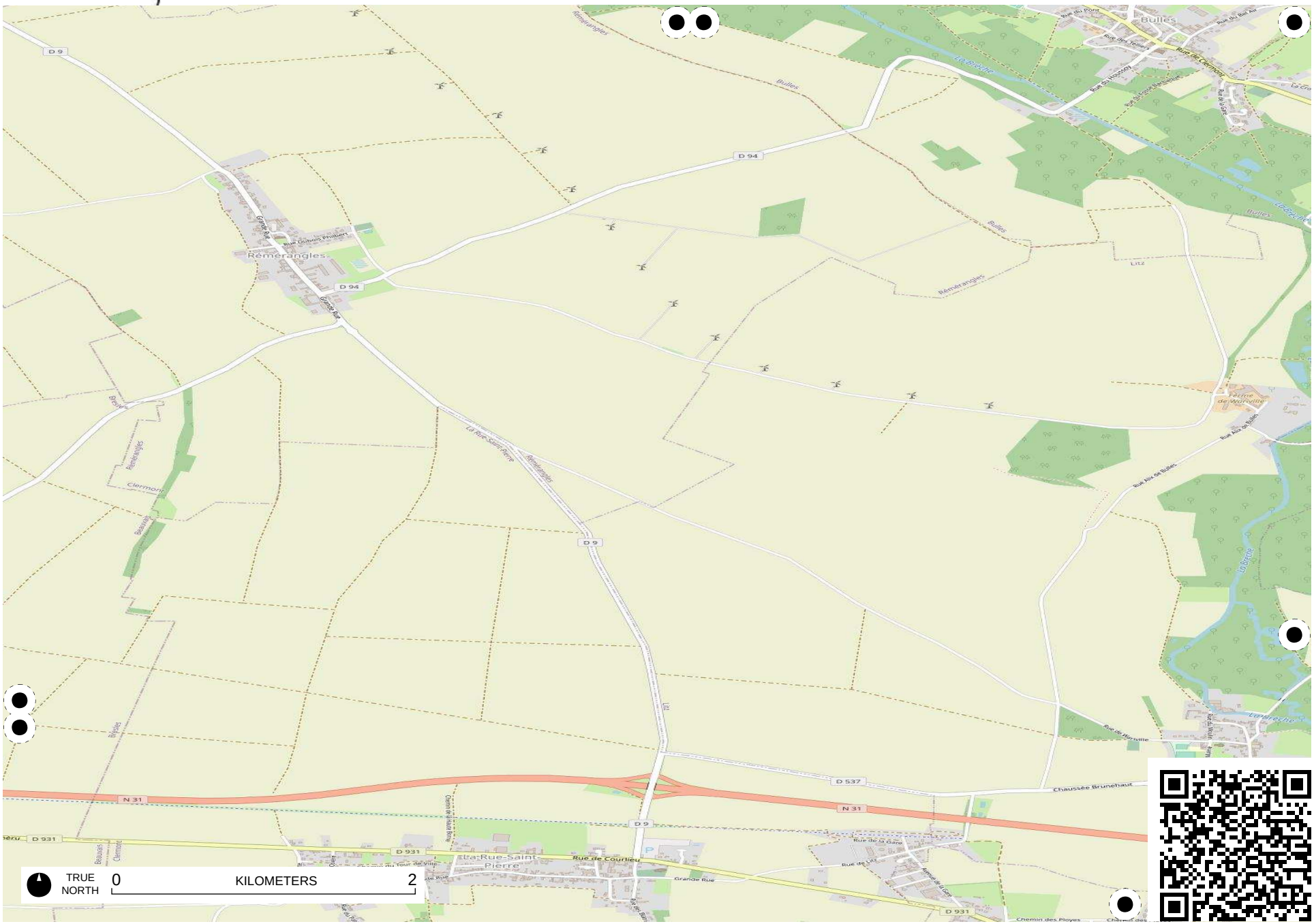

Field Papers

Avenue verte

http://fieldpapers.org/atlases/4s7ypptl/L23

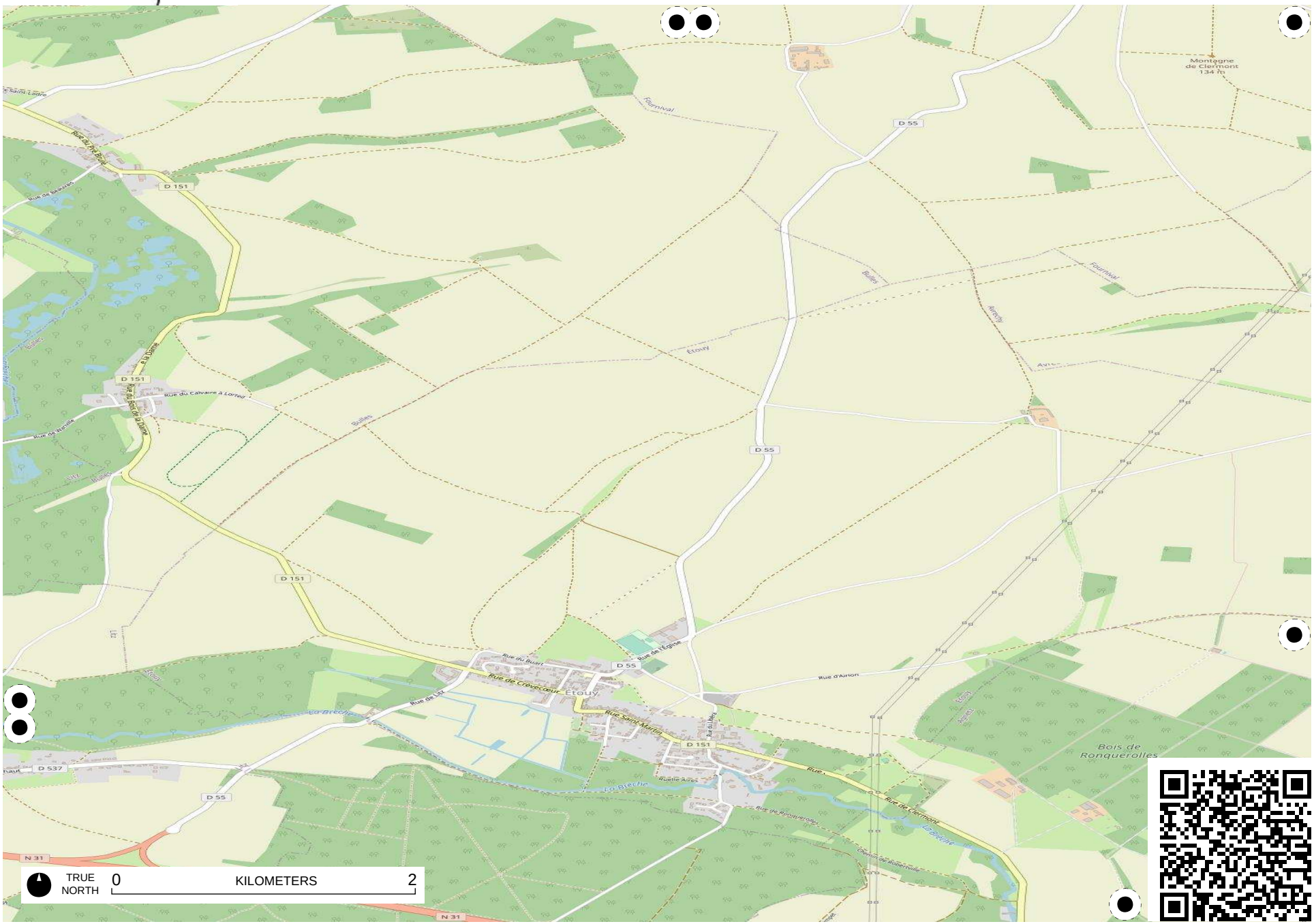

Field Papers

Avenue verte

http://fieldpapers.org/atlases/4s7ypptl/L24



Field Papers

Avenue verte

http://fieldpapers.org/atlases/4s7ypptl/L25

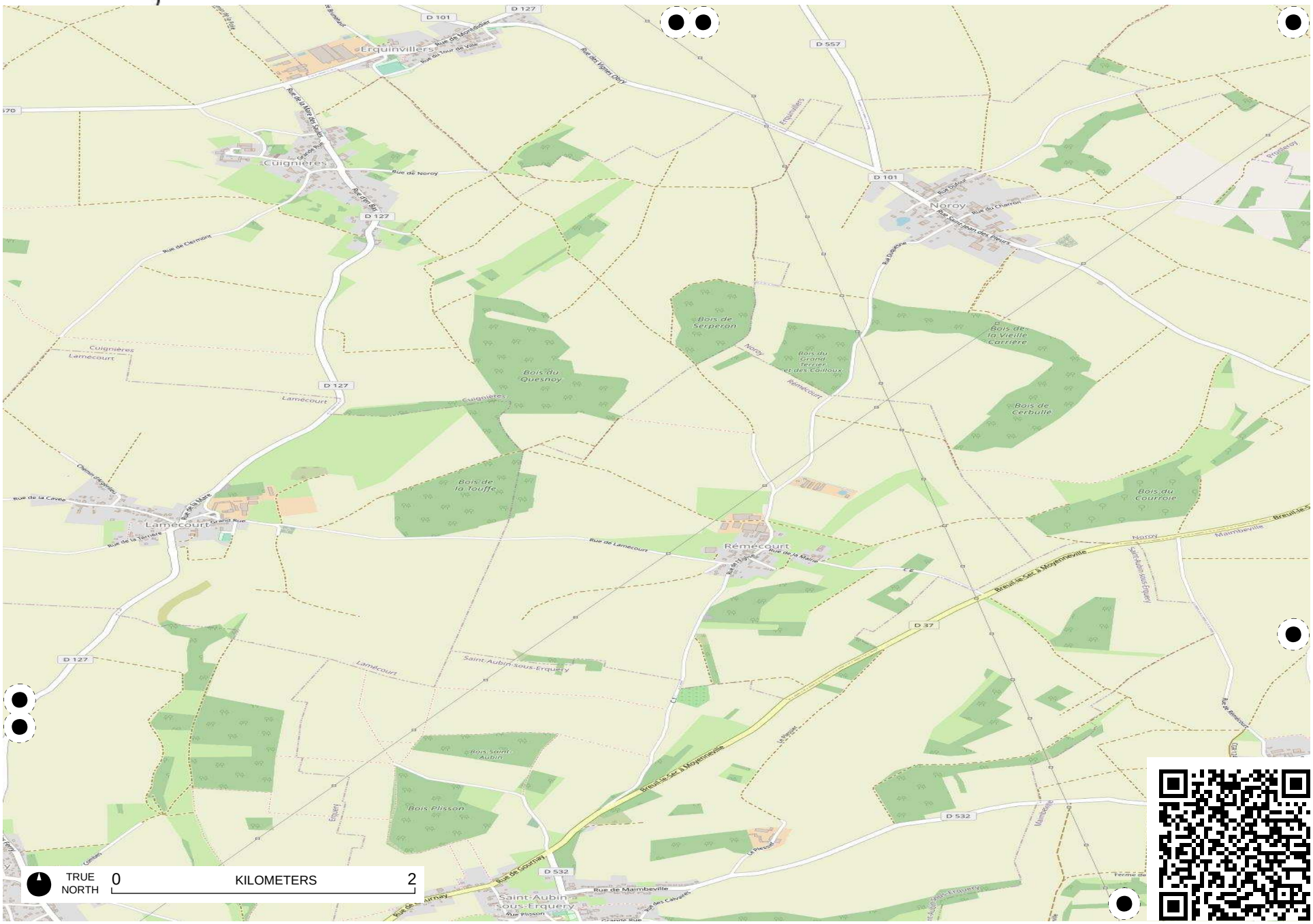

Field Papers

Avenue verte

http://fieldpapers.org/atlases/4s7ypptl/L3

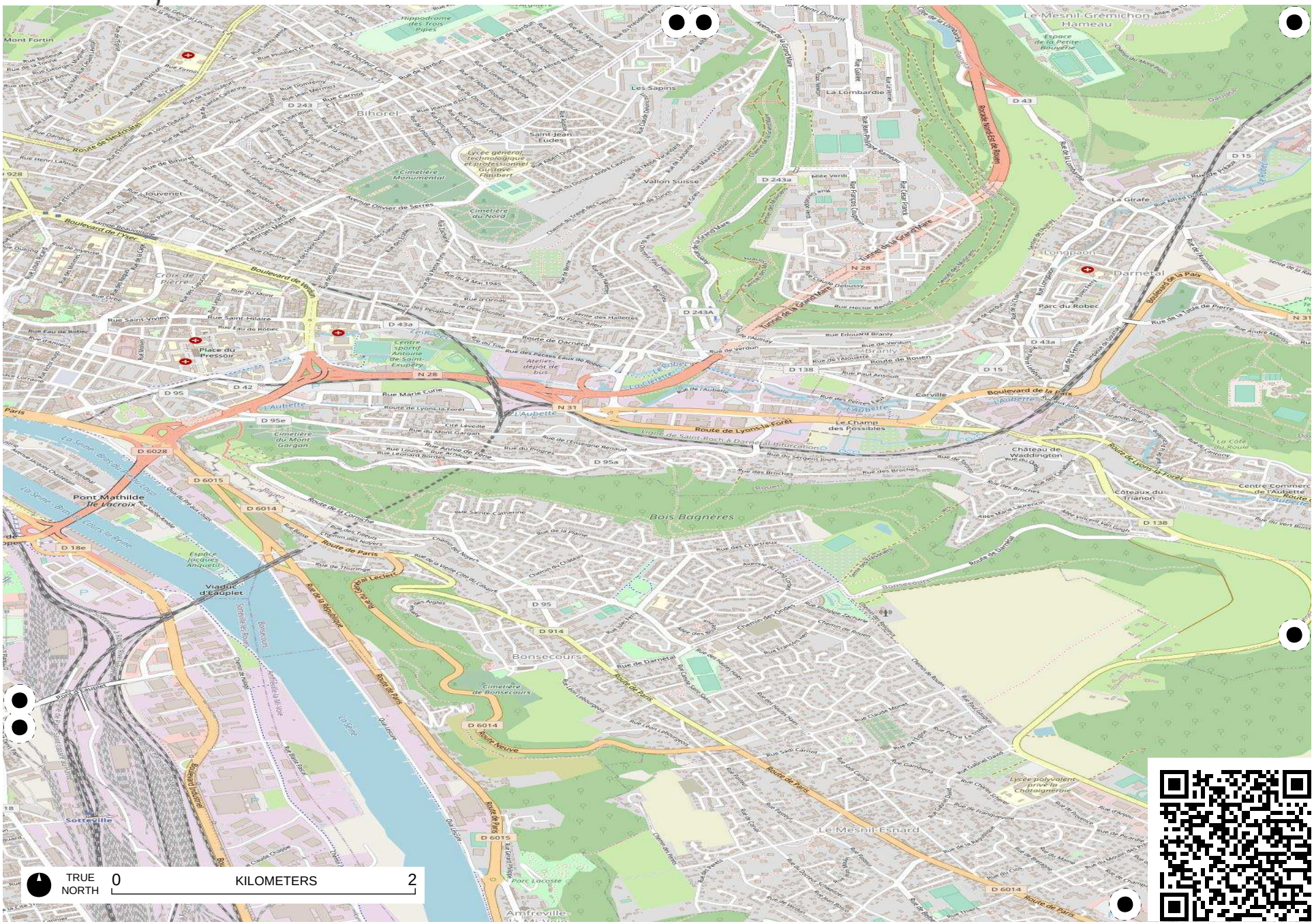

Field Papers

Avenue verte

http://fieldpapers.org/atlases/4s7ypptl/L4

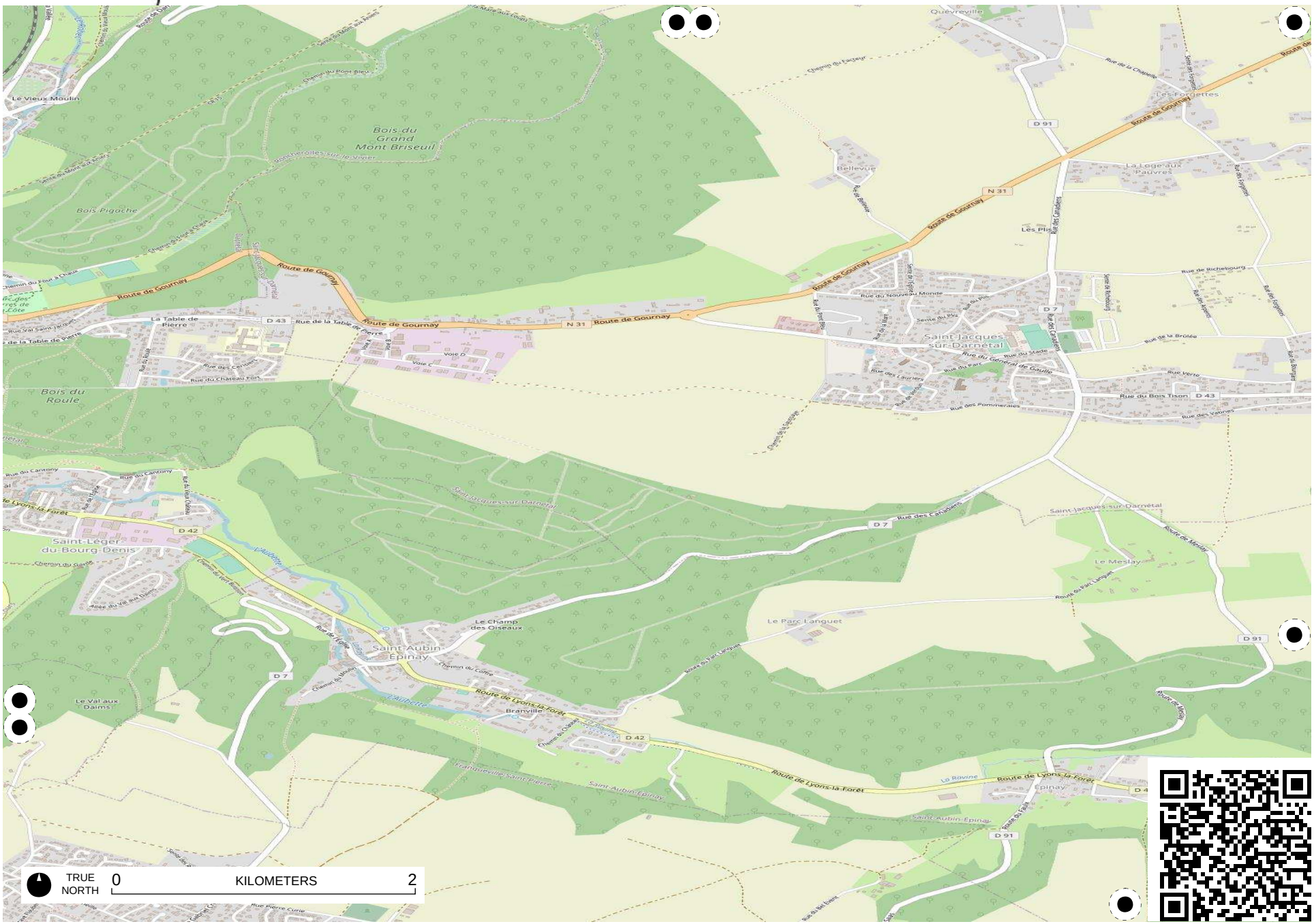
Bois du Grand Mont Briseuil
Bois Pigoche
Bois du Roule
Route de Gournay
N 31
D 43
D 7
D 42
D 91
Saint-Jacques-sur-Darnétal
Saint-Léger-du-Bourg-Denis
Saint-Aubin-Epinay
La Table de Pierre
Le Champ des Oiseaux
Le Parc Languet
Le Meslay
Le Val aux Daims
Branville
Quevreville
Bellevue
La Loge aux Pauvres
Les Pins
Rue de la Table de Pierre
Rue du Général de Gaulle
Rue du Bois Tison
Route de Lyons-la-Forêt
Route de Meulin
Rue des Cantiers
Rue de la Brolée
Rue de Richebourg
Rue du Nouveau Monde
Rue des Pommeraies
Rue des Vaunes
Rue du Château Fort
Rue du Canteny
Chemin du Gerle
Chemin du Mont Besson
Chemin du Coffre
Rue de l'Eglise
Rue du Parc Languet
Rue de la Chapelle
Rue de Bellevue
Rue des Candiens
Rue du Stade
Rue du Parc
Rue du Nouveau Monde
Rue du Bois Tison
Rue des Vaunes
Rue du Canteny
Rue du Château Fort
Rue des Cerisiers
Rue du Roule
Rue Val Saint-Jacques
Rue de la Table de Pierre
Rue de la Brolée
Rue de Richebourg
Rue des Fontaines
Rue des Sorbiers
Rue des Cantiers
Rue du Parc Languet
Route de Meulin
Route de Lyons-la-Forêt
Route de Gournay
Chemin du Four à Chaux
Chemin du Bout Bleu
Chemin du Fond de Caux
Chemin du Vieux Moulin
Chemin de la Vallée
Chemin du Champ du Faqueur
Chemin de la Longère
Rue du Vieux Moulin
Rue de la Vallée
Rue de la Mare aux Evêques
Rue de la Mare aux Loups
Rue de la Vallée
Rue de la Mare aux Evêques
Rue de la Mare aux Loups
Rue de la Chapelle
Rue de Bellevue
Rue des Candiens
Rue du Nouveau Monde
Rue du Stade
Rue du Parc
Rue du Général de Gaulle
Rue des Lauriers
Rue du Bois Tison
Rue des Pommeraies
Rue des Vaunes
Rue de Richebourg
Rue des Fontaines
Rue des Sorbiers
Rue du Canteny
Rue du Château Fort
Rue des Cerisiers
Rue du Roule
Rue Val Saint-Jacques
Rue de la Table de Pierre
Rue de la Brolée
Rue de Richebourg
Rue des Fontaines
Rue des Sorbiers
Rue des Cantiers
Rue du Parc Languet
Route de Meulin
Route de Lyons-la-Forêt
Route de Gournay
Chemin du Four à Chaux
Chemin du Bout Bleu
Chemin du Fond de Caux
Chemin du Vieux Moulin
Chemin de la Vallée
Chemin du Champ du Faqueur
Chemin de la Longère
Rue du Vieux Moulin

Field Papers

Avenue verte

http://fieldpapers.org/atlases/4s7ypptl/L5

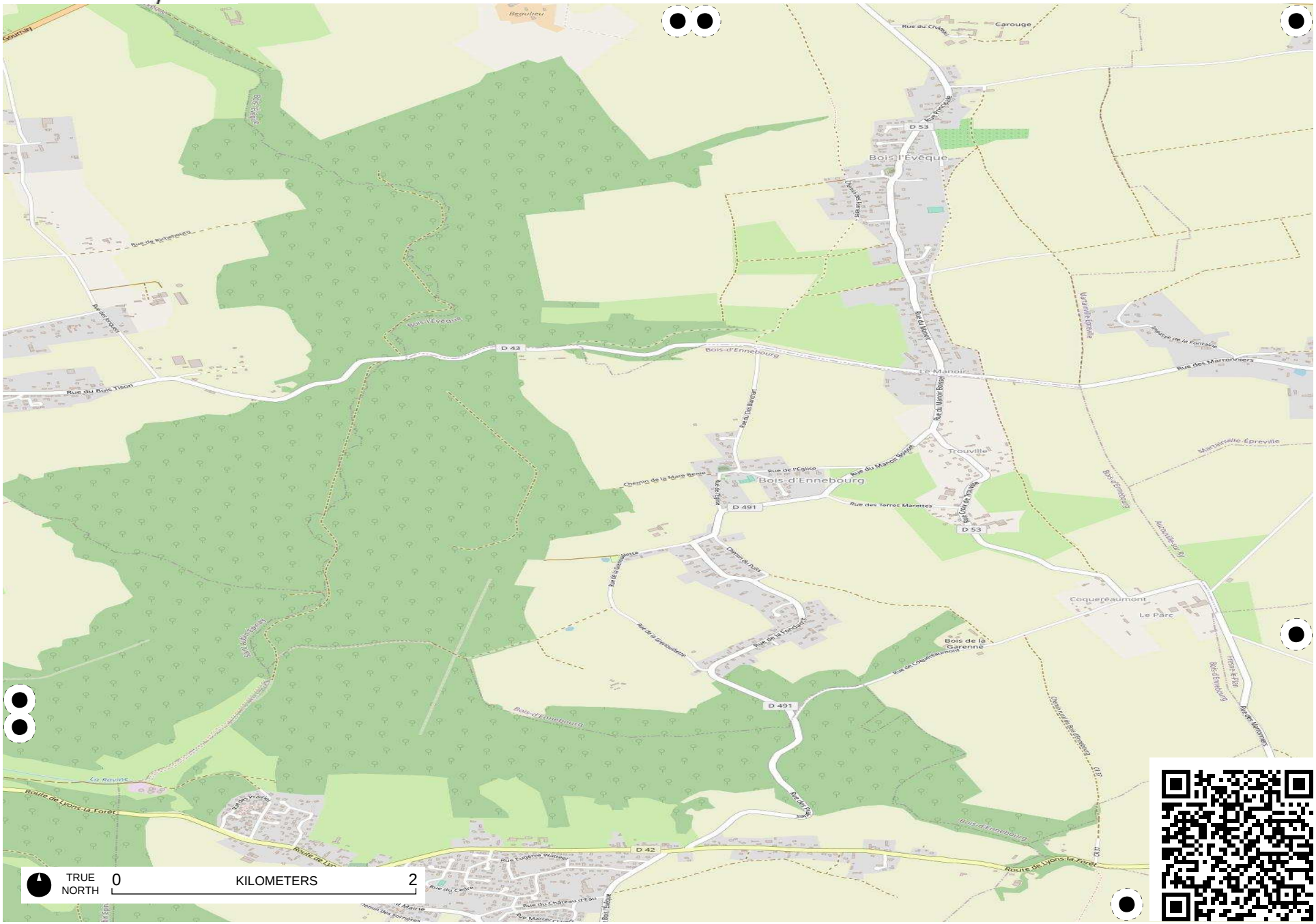

Field Papers

Avenue verte

http://fieldpapers.org/atlases/4s7ypptl/L6

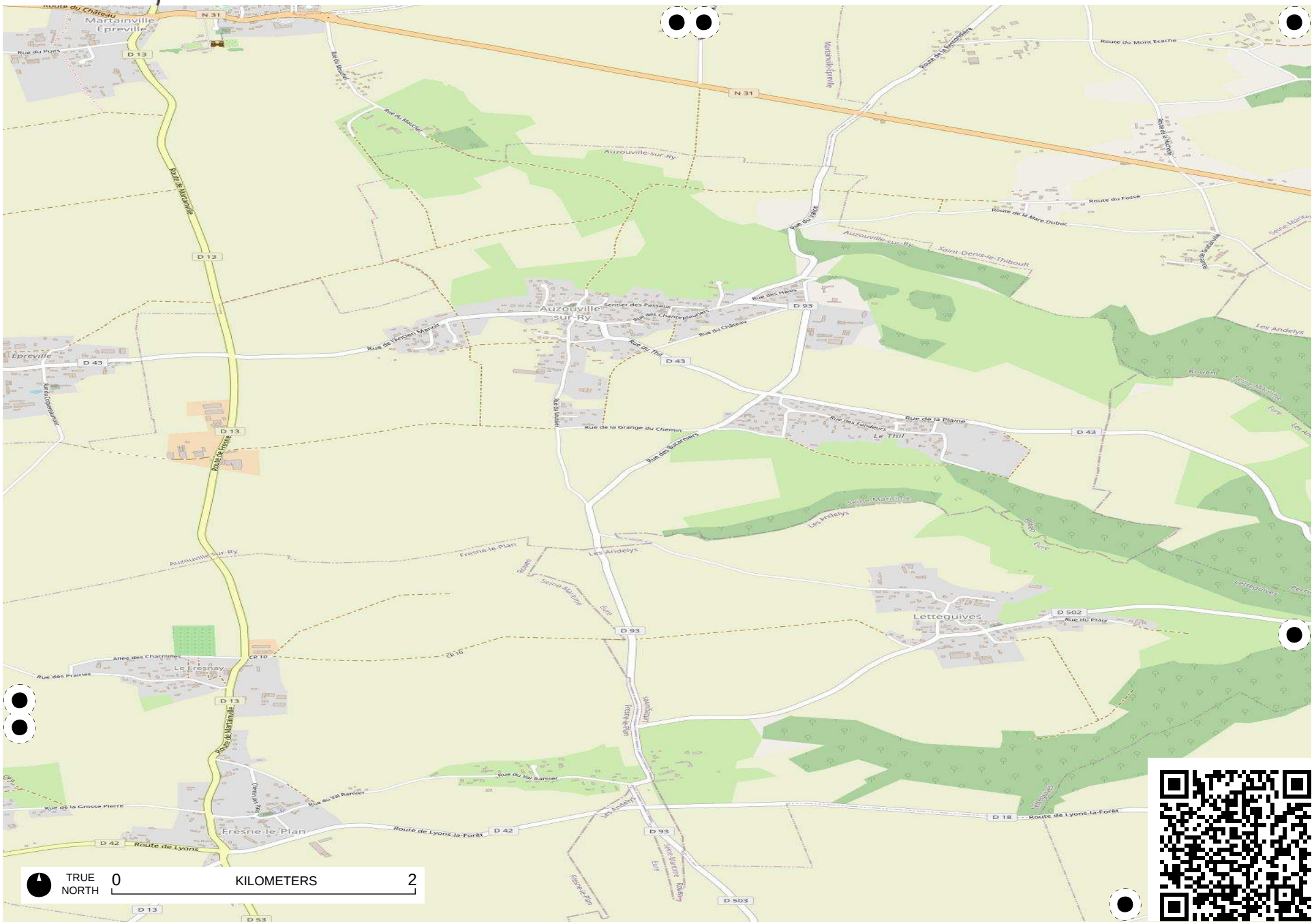

Field Papers

Avenue verte

http://fieldpapers.org/atlases/4s7ypptl/L7

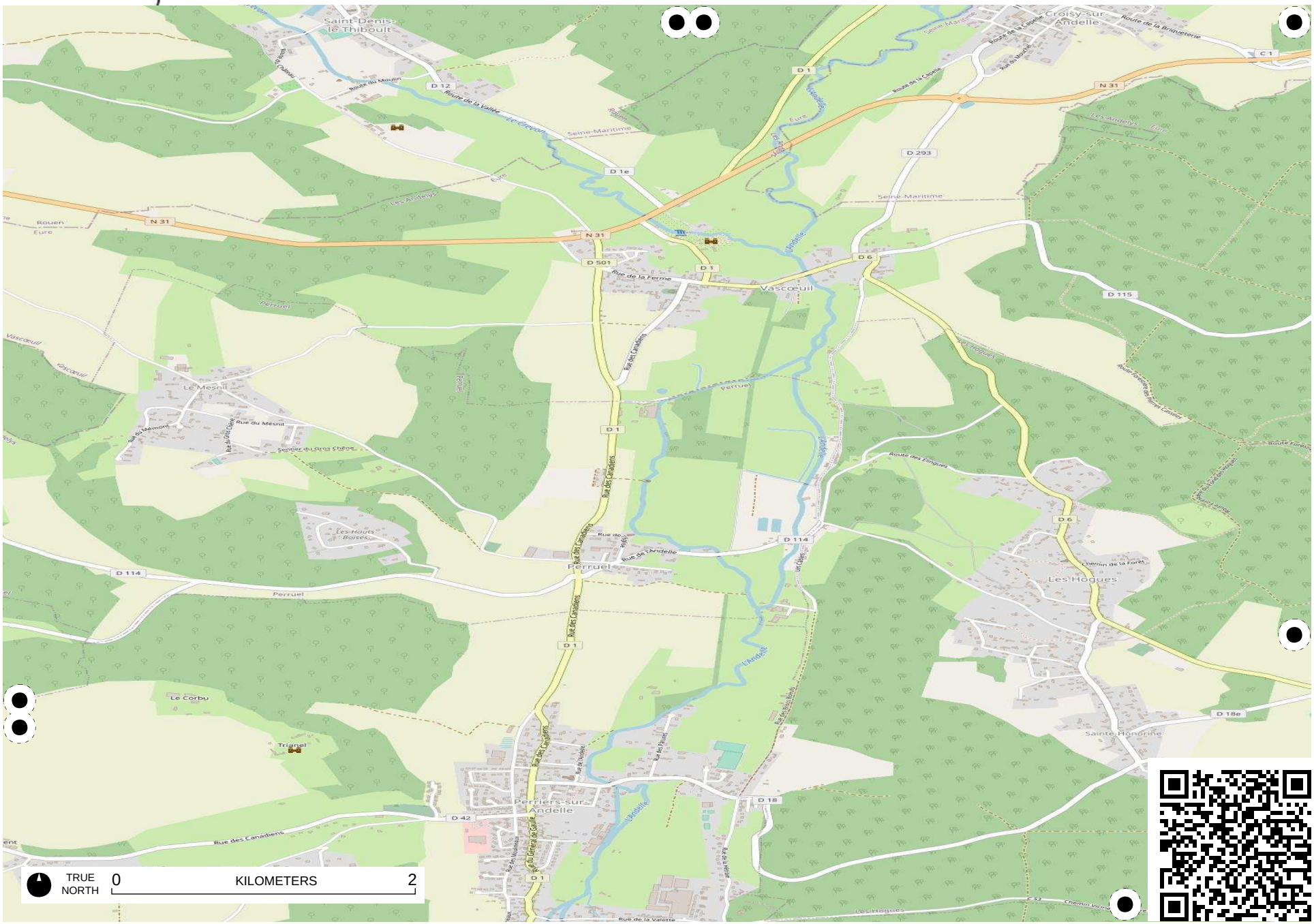

Field Papers

Avenue verte

http://fieldpapers.org/atlases/4s7ypptl/L8



Field Papers

Avenue verte

http://fieldpapers.org/atlases/4s7ypptl/L9

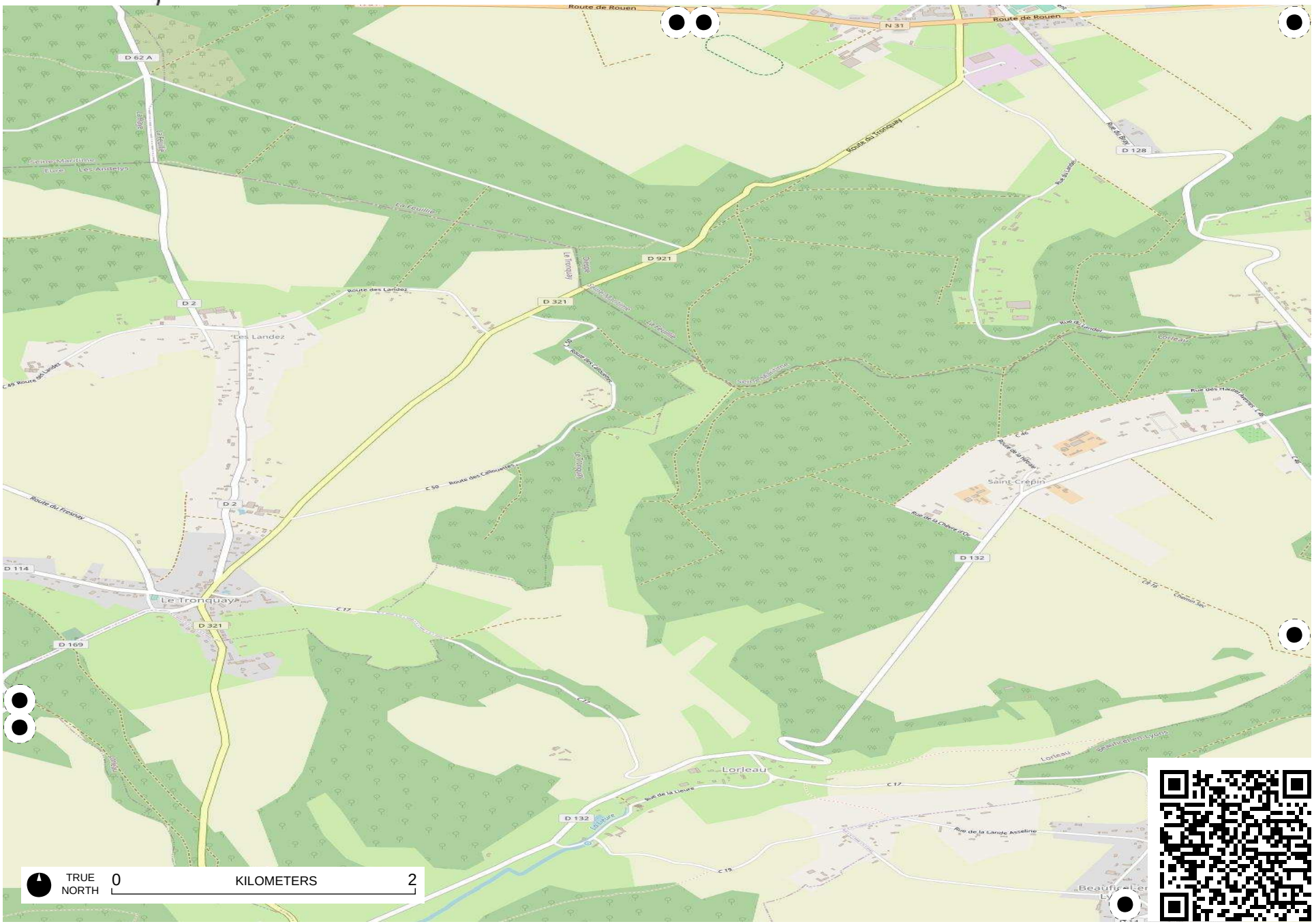

Field Papers

Avenue verte

http://fieldpapers.org/atlases/4s7ypptl/M1



Field Papers

Avenue verte

http://fieldpapers.org/atlases/4s7ypptl/M10

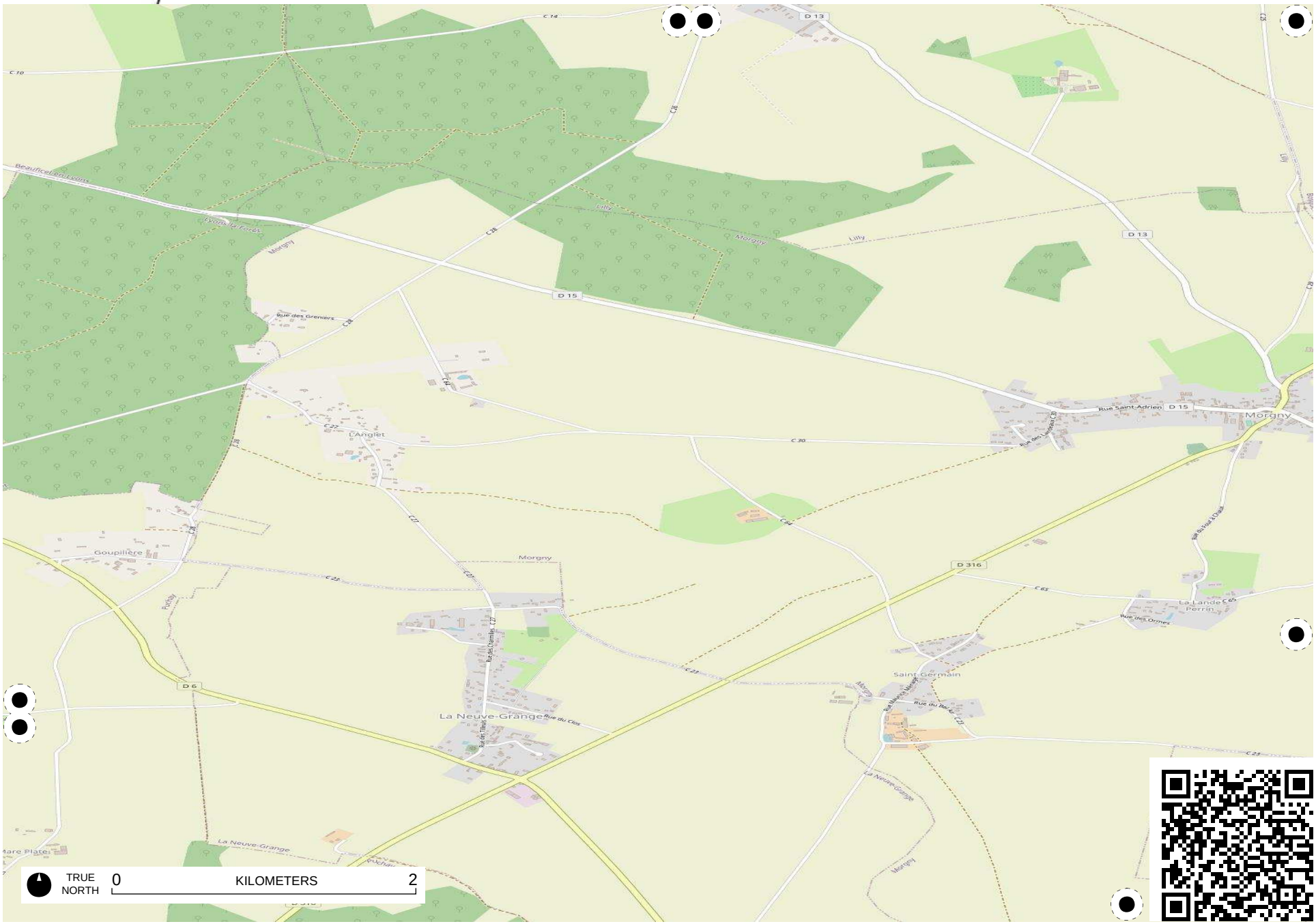

Field Papers

Avenue verte

http://fieldpapers.org/atlases/4s7ypptl/M11

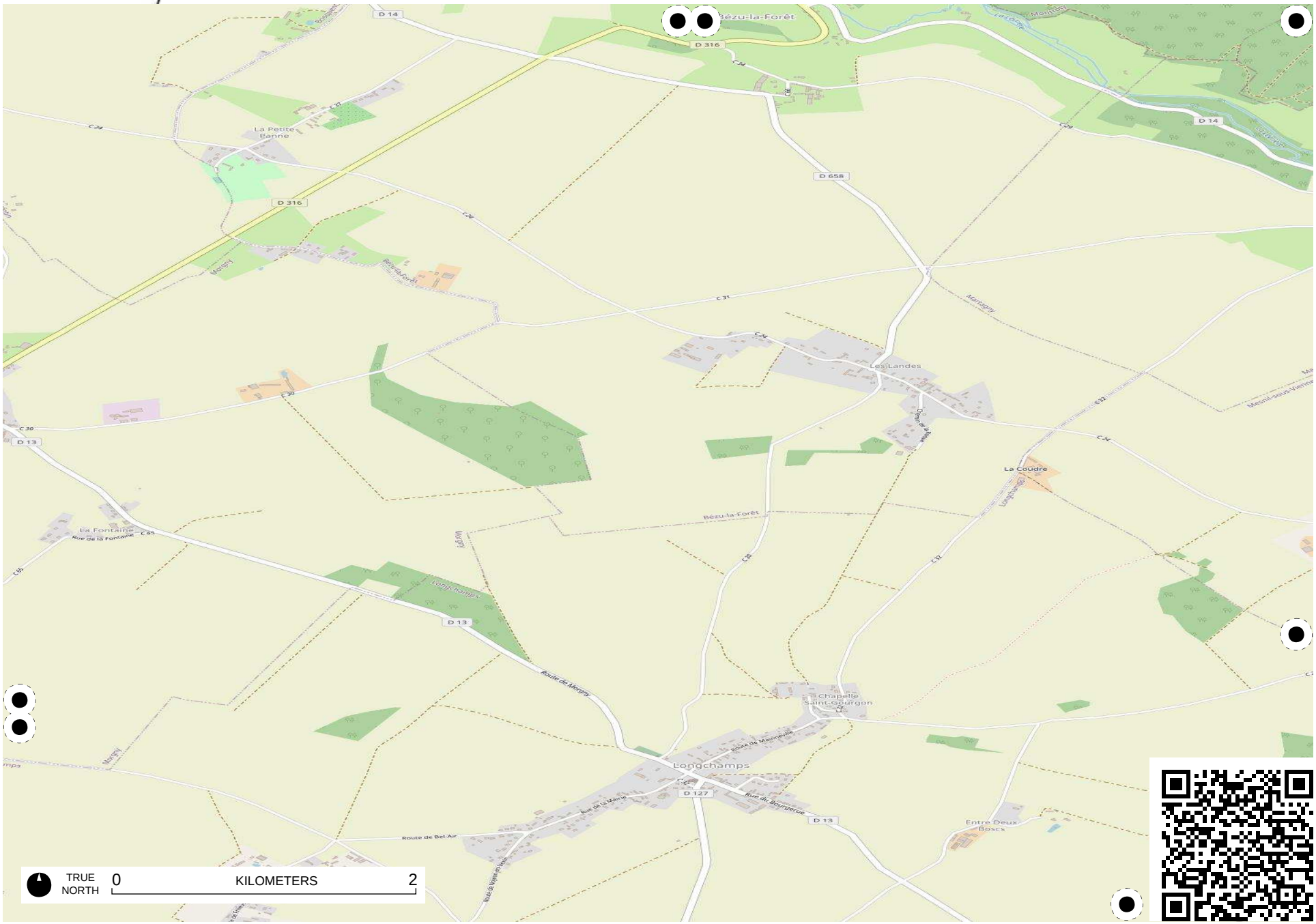

Field Papers

Avenue verte

http://fieldpapers.org/atlases/4s7ypptl/M12

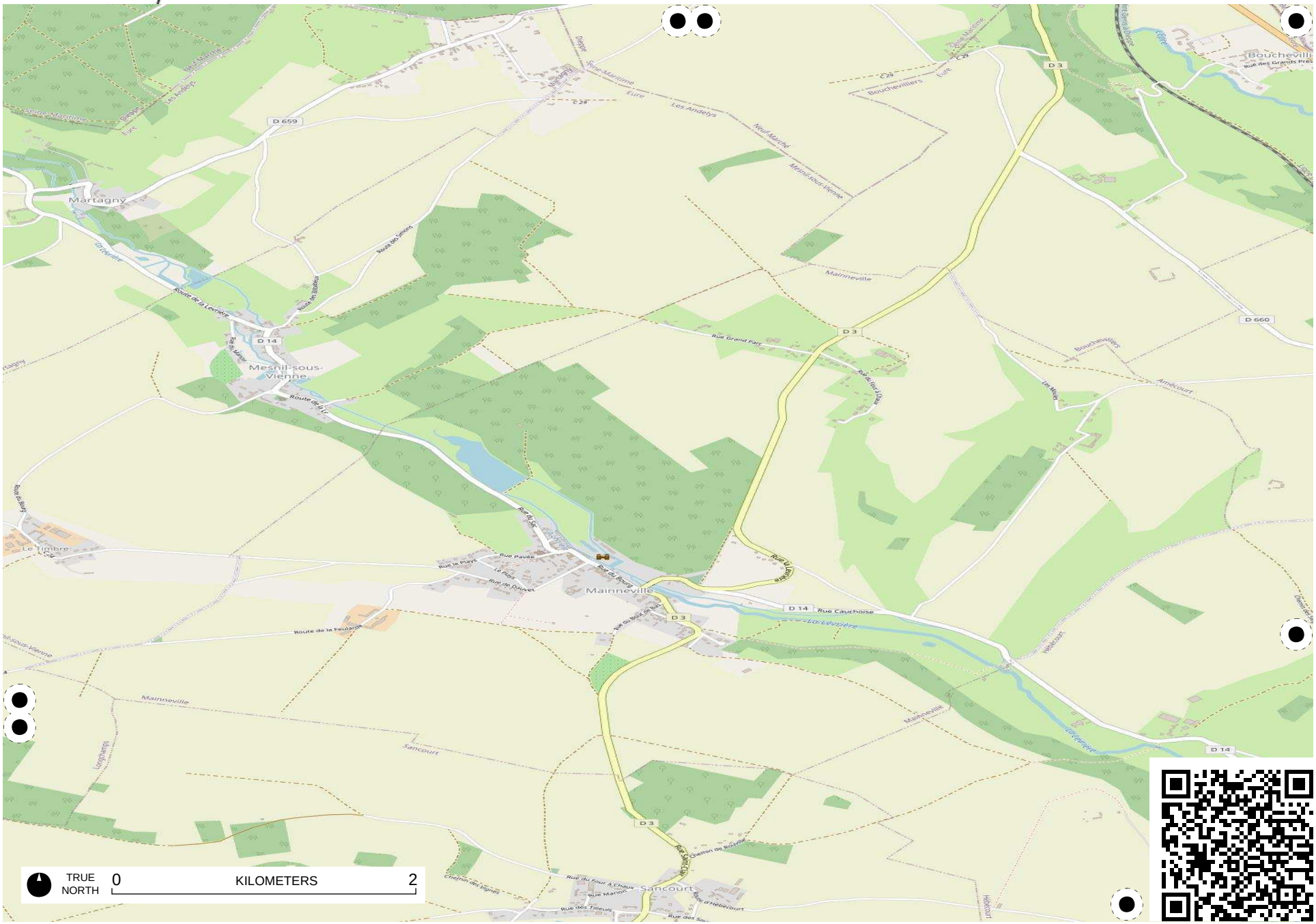

Field Papers

Avenue verte

http://fieldpapers.org/atlases/4s7ypptl/M13

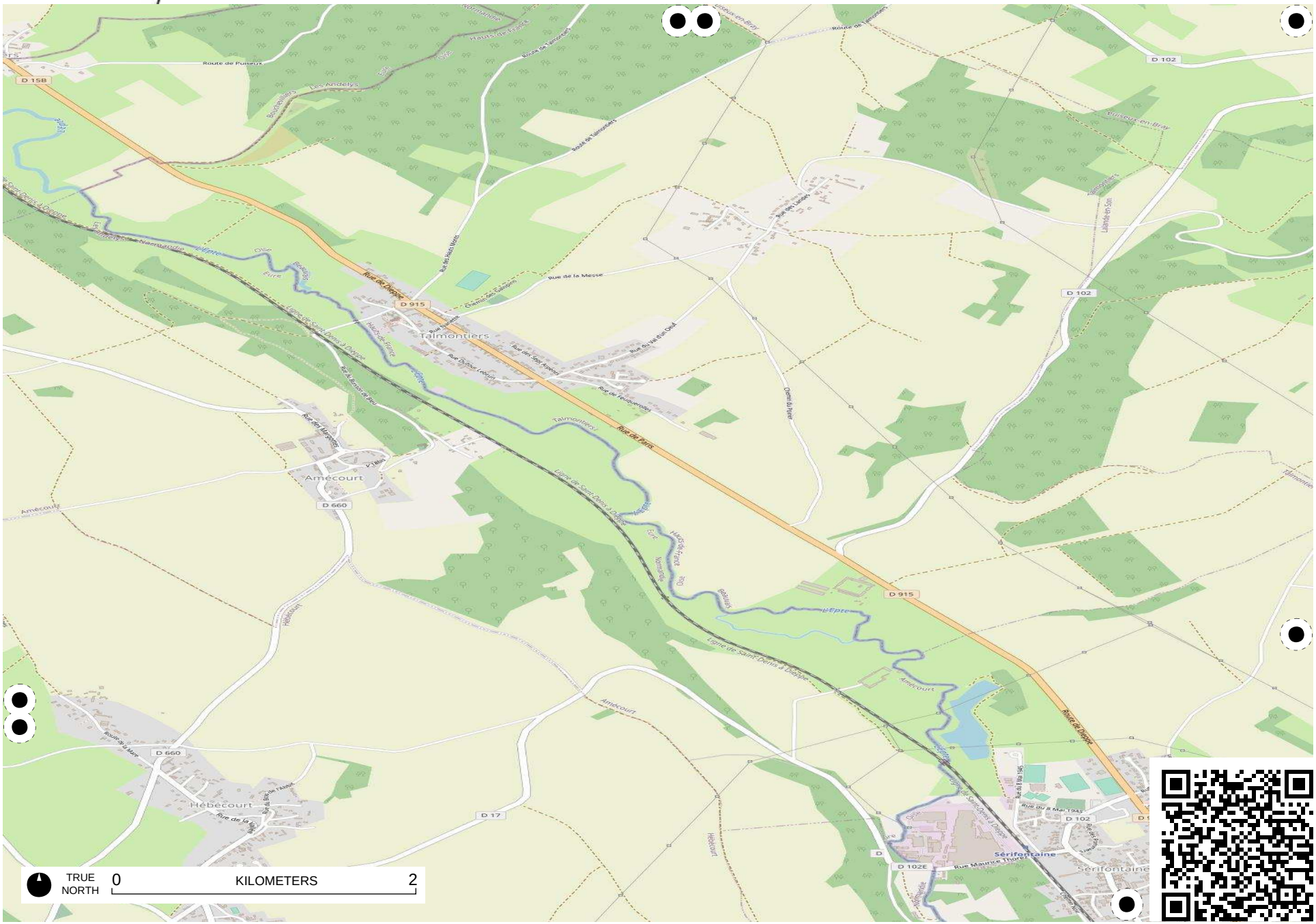

Field Papers

Avenue verte

http://fieldpapers.org/atlases/4s7ypptl/M14

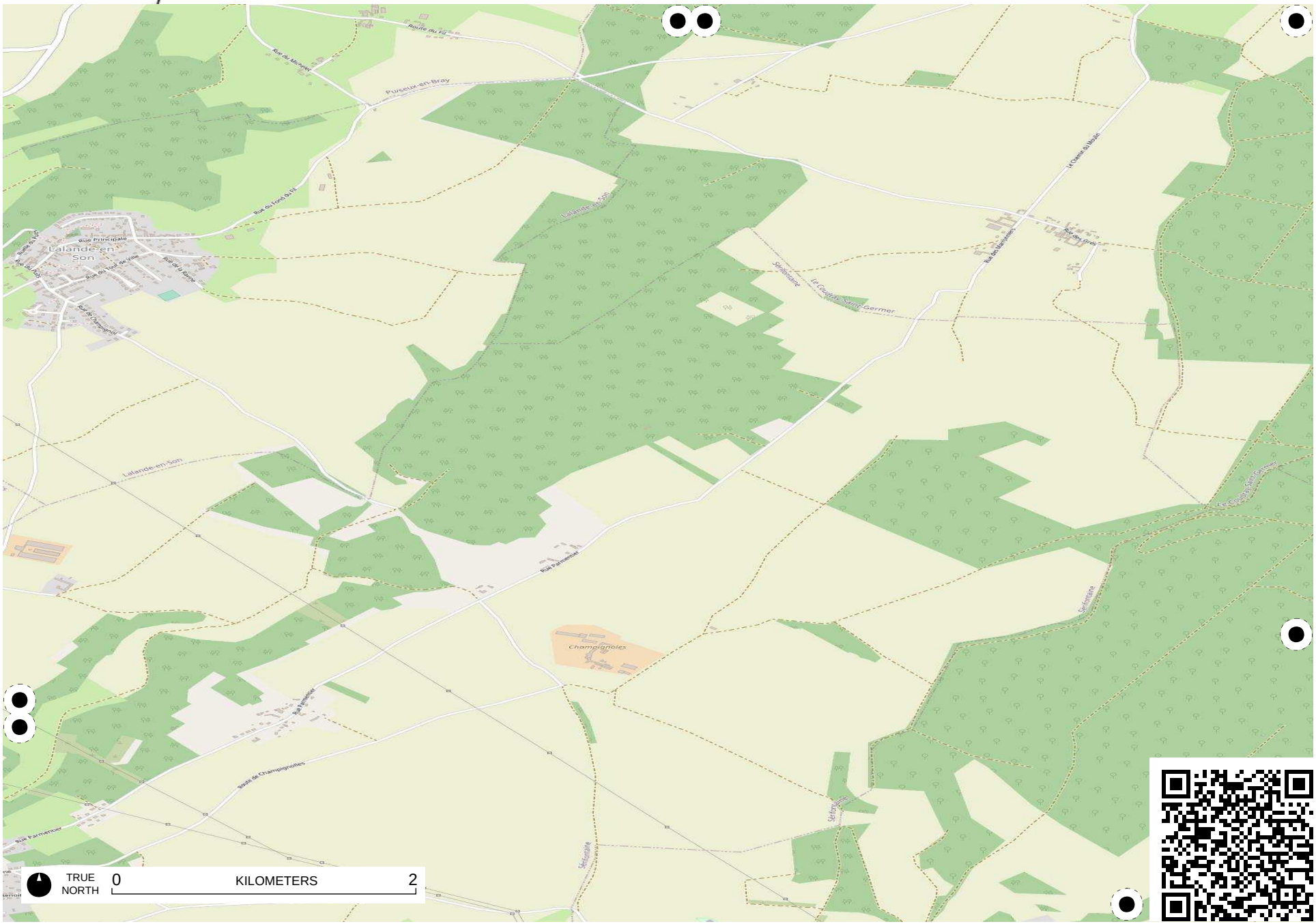

Field Papers

Avenue verte

http://fieldpapers.org/atlases/4s7ypptl/M15



Field Papers

Avenue verte

http://fieldpapers.org/atlases/4s7ypptl/M16

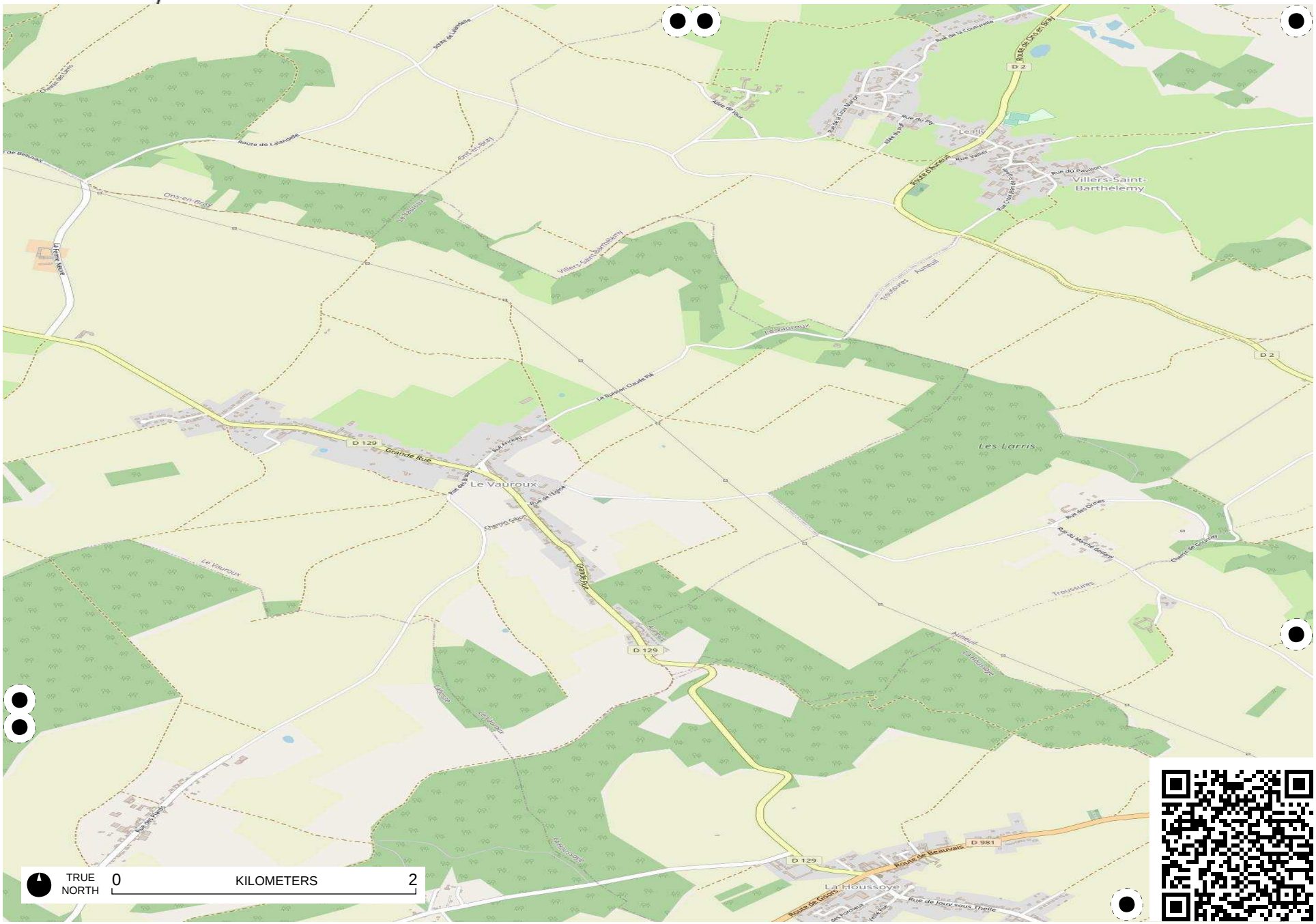

Field Papers

Avenue verte

http://fieldpapers.org/atlases/4s7ypptl/M17



Field Papers

Avenue verte

http://fieldpapers.org/atlases/4s7ypptl/M18



Field Papers

Avenue verte

http://fieldpapers.org/atlases/4s7ypptl/M19

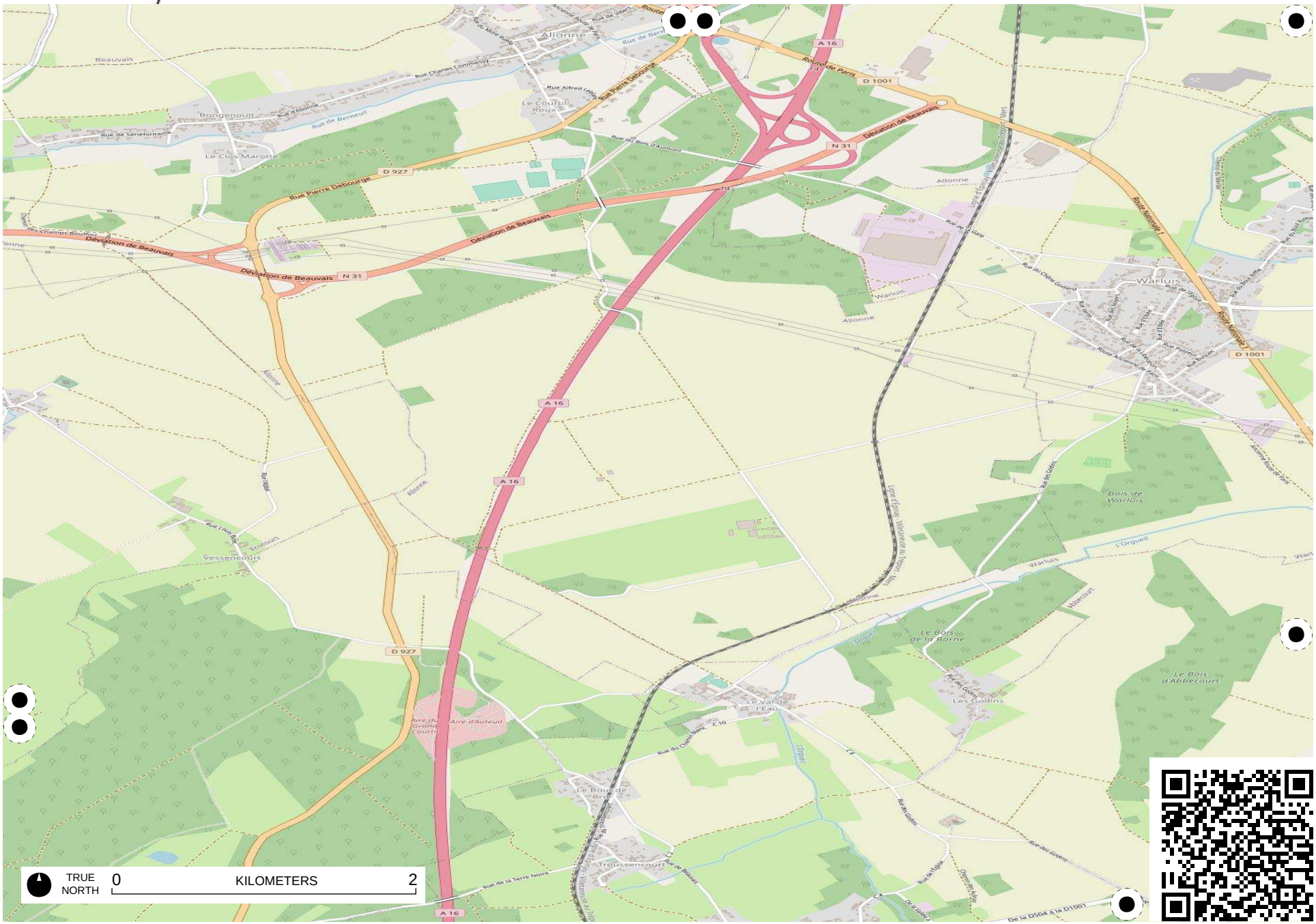

Field Papers

Avenue verte

http://fieldpapers.org/atlases/4s7ypptl/M2

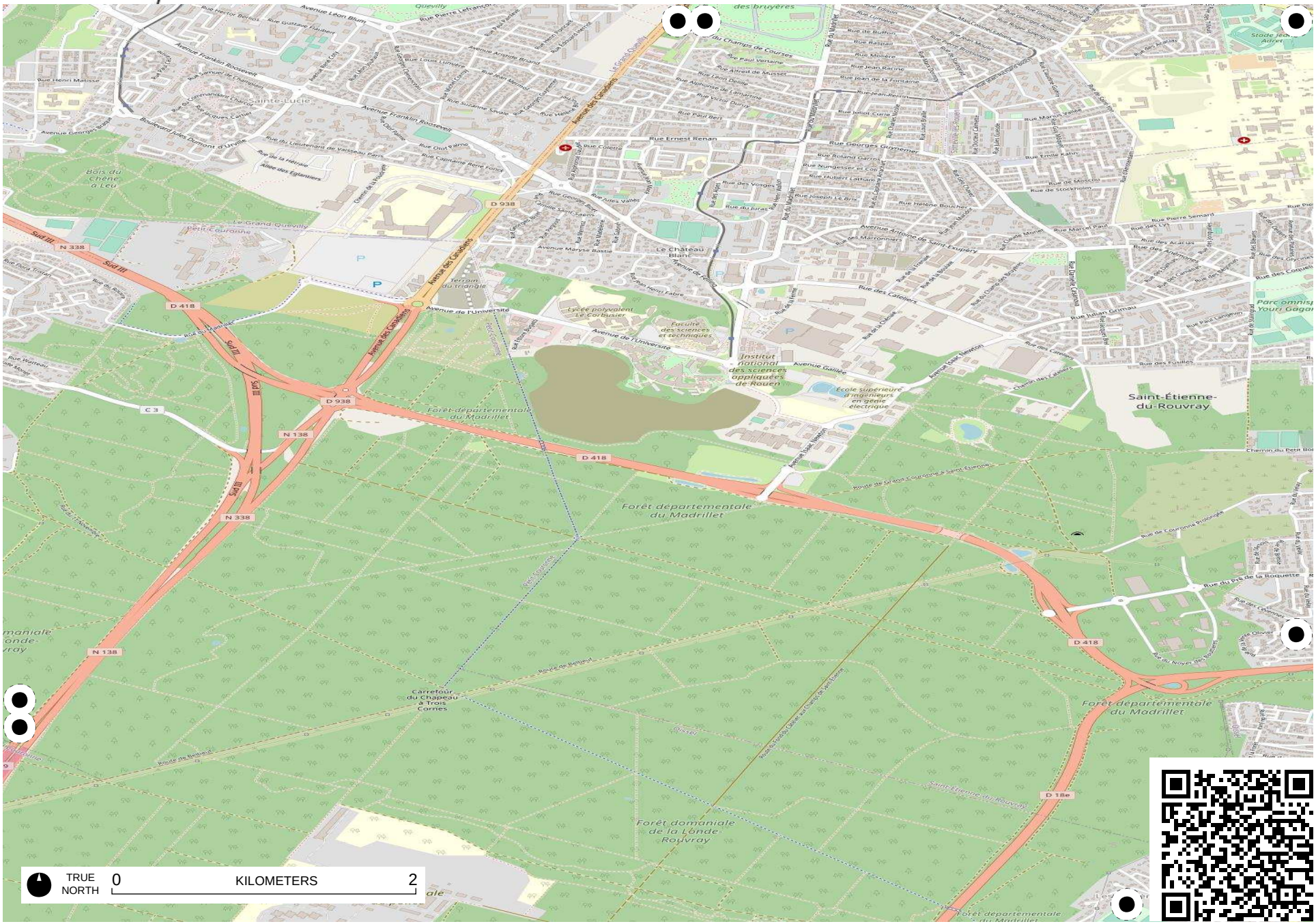

Field Papers

Avenue verte

http://fieldpapers.org/atlases/4s7ypptl/M20

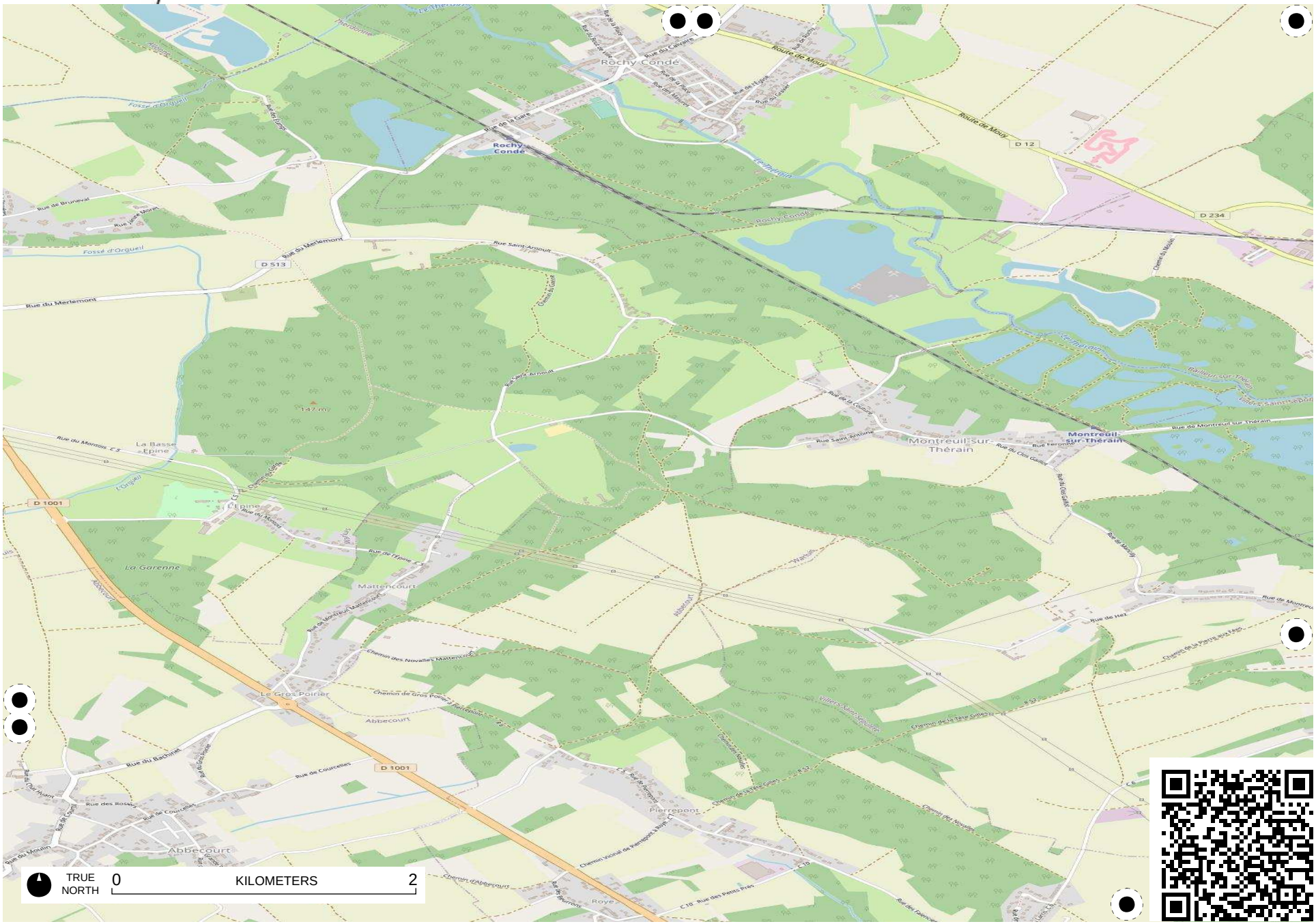

Field Papers

Avenue verte

http://fieldpapers.org/atlases/4s7ypptl/M21



Field Papers

Avenue verte

http://fieldpapers.org/atlases/4s7ypptl/M22

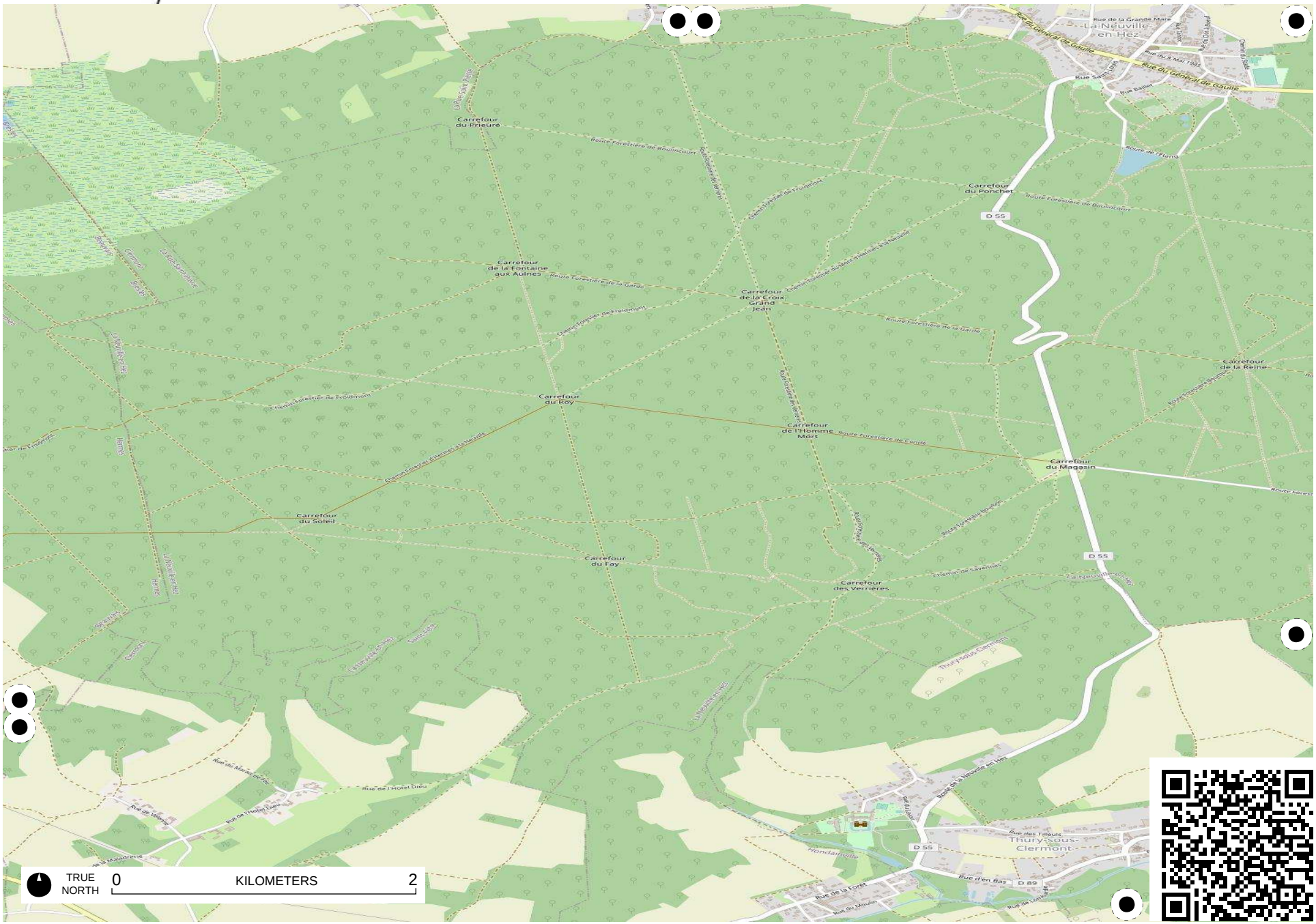

Field Papers

Avenue verte

http://fieldpapers.org/atlases/4s7ypptl/M23

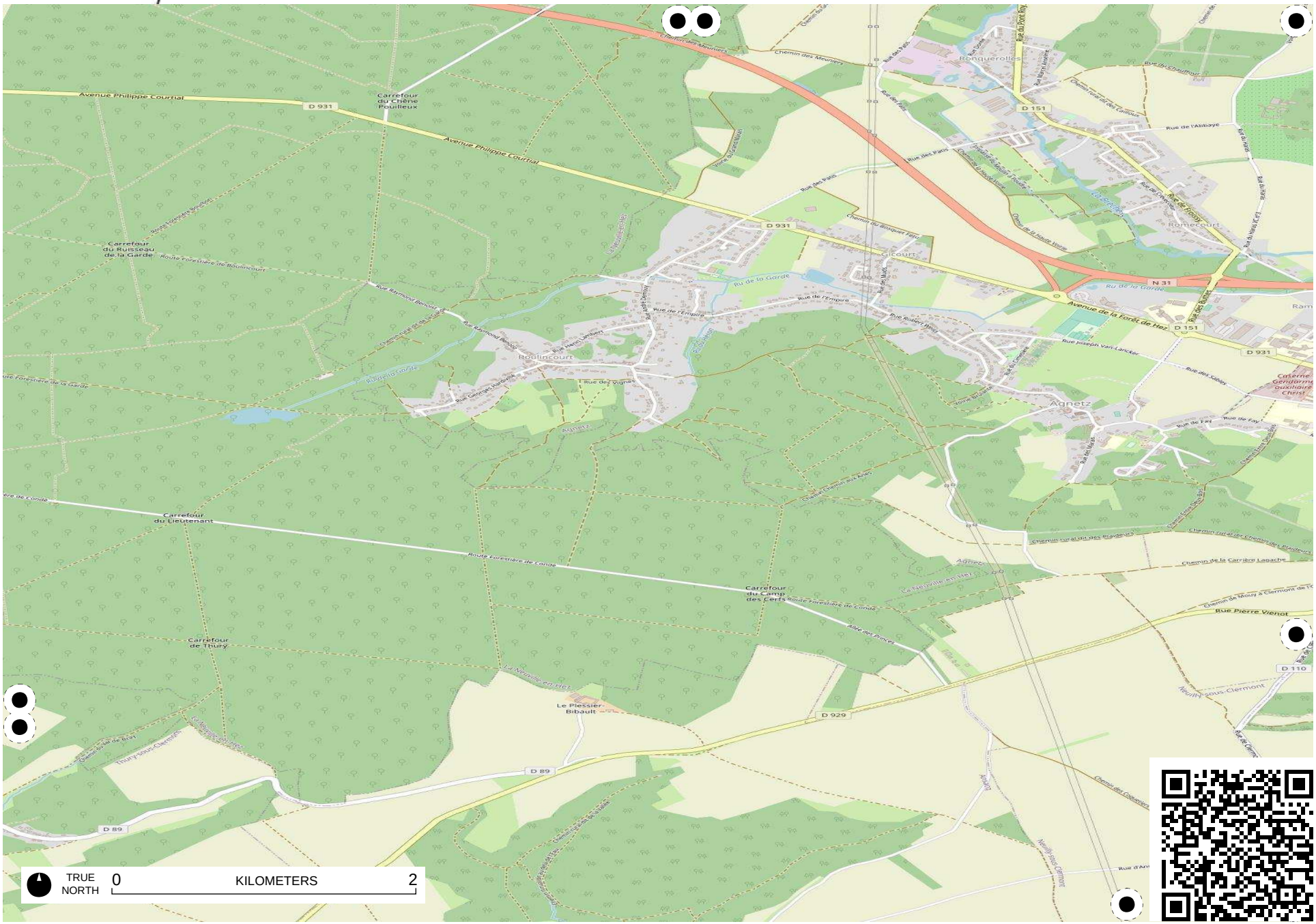

Field Papers

Avenue verte

http://fieldpapers.org/atlases/4s7ypptl/M24

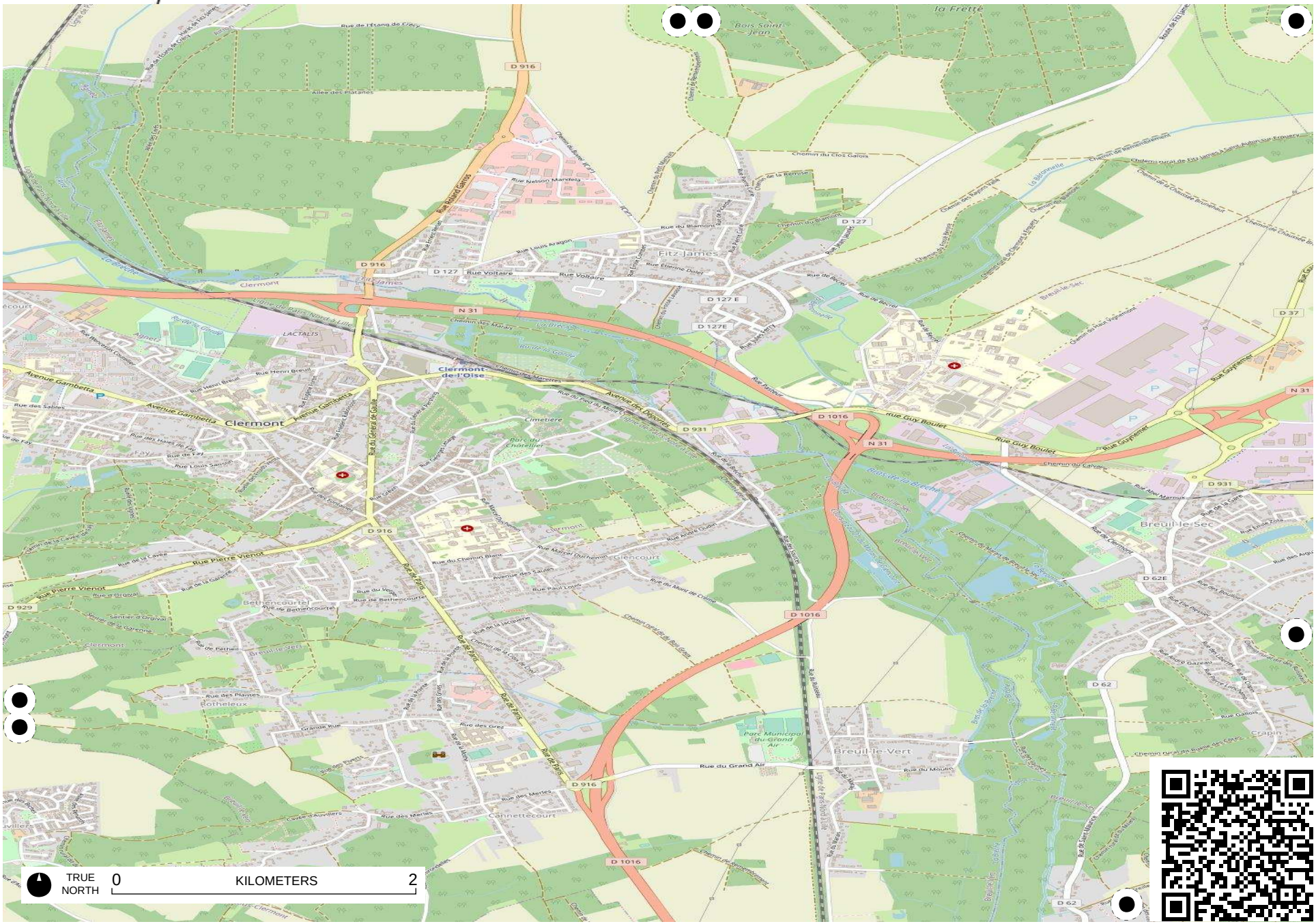

Field Papers

Avenue verte

http://fieldpapers.org/atlases/4s7ypptl/M25



Field Papers

Avenue verte

http://fieldpapers.org/atlases/4s7ypptl/M3

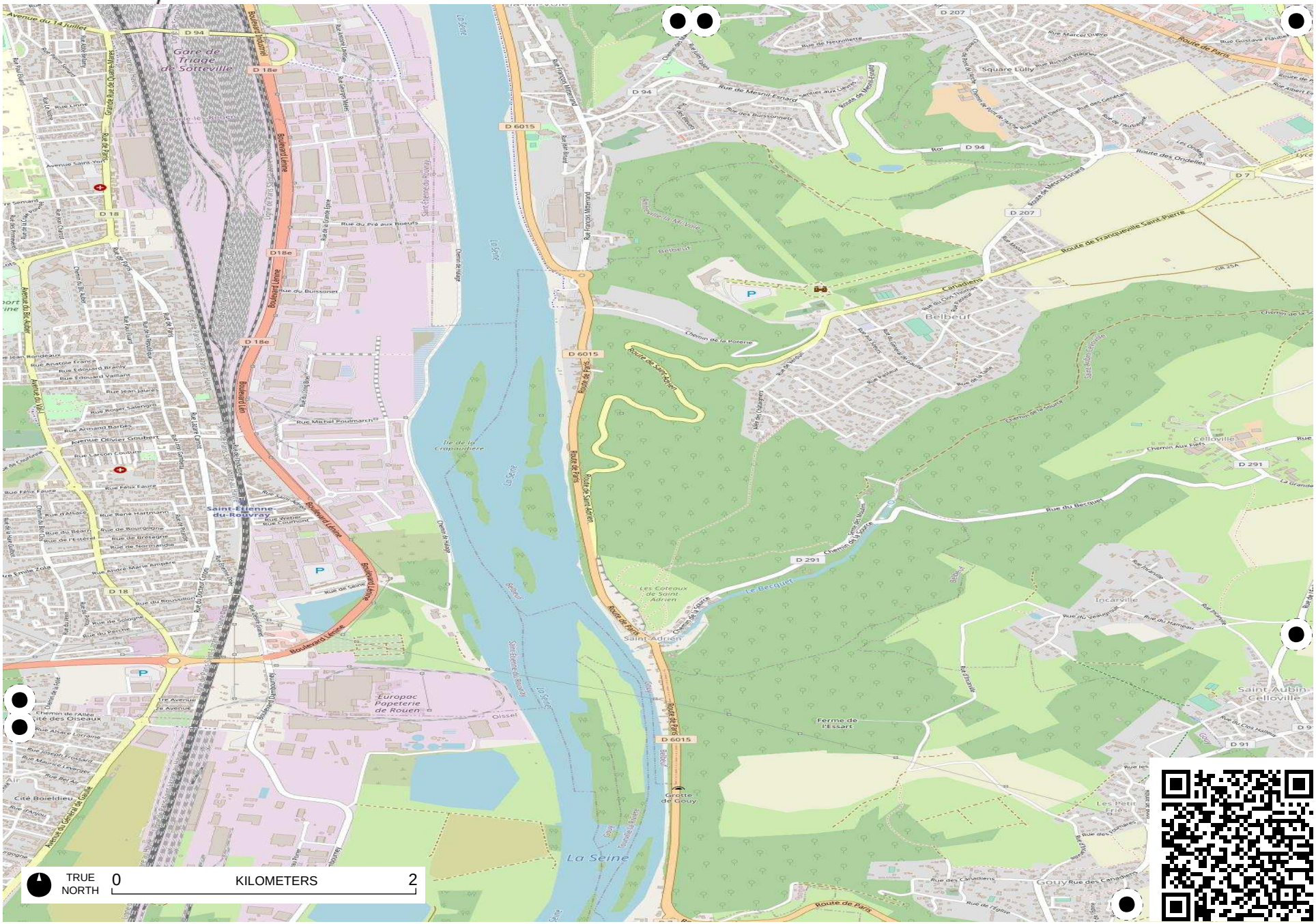
TRUE NORTH
0
KILOMETERS
2
La Seine
Saint-Étienne-du-Rouvray
Saint-Adrien
Belbeuf
Saint-Aubin-Celloville
Gouy
Gare de Triage de Sotteville
Europac Papeterie de Rouen
Grotte de Gouy
Ferme de l'Essart
Route de Paris
Route de Franqueville Saint-Pierre
Boulevard Lénine
Rue du Becquet
Chemin de la Source
Route de Saint-Adrien
Rue de Mesnil-Esnard
Route des Ondelles
Rue du Pré aux Bœufs
Rue du Buissonnet
Rue Michel Poulmarch
Rue de Caen
Rue du Bosquet
Rue du Clos Halbout
Rue des Canadiens
Rue de l'Église
Chemin de la Poterie
Chemin aux Prêtres
Rue du Vieux Marais
Rue du Hameau
Rue du Vieux Pont
Rue de Normandie
Rue de Bourgogne
Rue de Bretagne
Rue de Saintonge
Rue du Périgord
Rue du Poitou
Rue d'Alsace
Rue de Lorraine
Rue de Picardie
Rue de Flandre
Rue de Guyenne
Rue de Gascogne
Rue de Provence
Rue du Languedoc
Rue du Roussillon
Rue du Dauphiné
Rue du Maine
Rue du Berry
Rue du Perche
Rue du Vexin
Rue du Limousin
Rue du Docteur Gibert
Rue Félix Faure
Rue René Hartmann
Rue Weber
Rue Courmont
Rue Larson Couture
Rue Edouard Branly
Rue Edouard Vaillant
Rue Jean Jaurès
Rue Roger Salengro
Rue Armand Barbès
Rue Anatole France
Rue Jean Rondeaux
Rue Auguste Lemit
Rue Ludovic Boeri
Rue Fernand Léger
Rue Maurice Utrillo
Rue Joseph Frossard
Rue Raymond Aron
Rue Jean Renoir
Rue Marcel Duhpe
Rue Gustave Flaubert
Rue Richard Wagner
Rue Albert Einstein
Rue de Neuvillette
Square Lully
Rue des Cimetières
Rue des Aubiers
Rue des Buissonnets
Rue des Vallées
Rue des Pommiers
Rue de Paris
Rue de la Grande Haie
Rue du Bec Hellouin
Rue de la Vallée
Rue de la Mare
Rue de la Source
Rue de la Mairie
Rue de la Fontaine
Rue de la Chapelle
Rue de la Croix Rouge
Rue de la Croix Verte
Rue de la Croix Blanche
Rue de la Croix Noire
Rue de la Croix Jaune
Rue de la Croix Bleue
Rue de la Croix Rose
Rue de la Croix Violette
Rue de la Croix Orange
Rue de la Croix Marron
Rue de la Croix Grise

Field Papers

Avenue verte

http://fieldpapers.org/atlases/4s7ypptl/M4

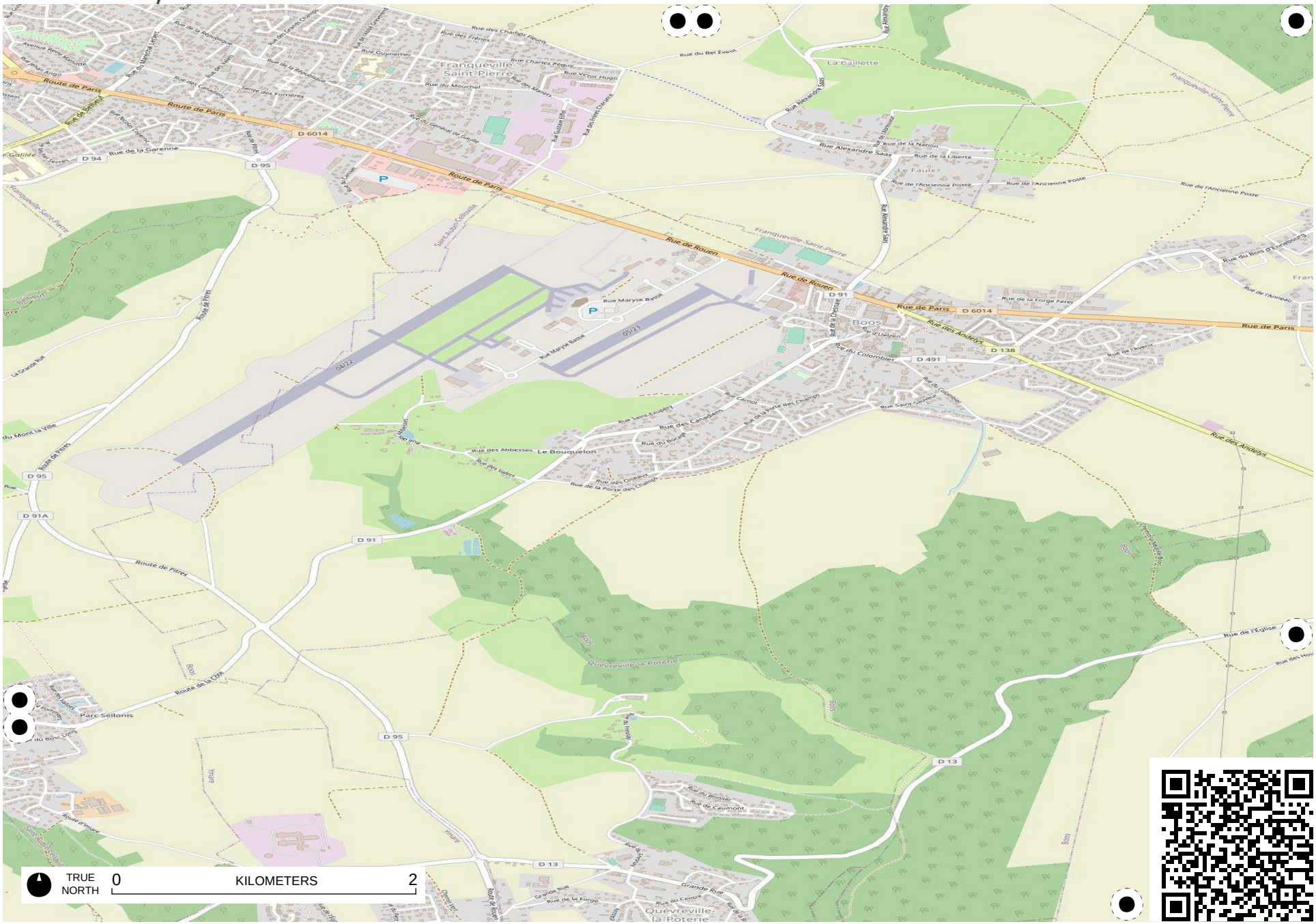
Route de Paris
Rue de Rouen
Rue de Paris
Franqueville-Saint-Pierre
Boos
Le Bouquelon
Quévreville-la-Poterie
Parc Sellonis
Rue des Andelys
Rue de l'Église
Route de la Côte
Route de Pîtres
Rue Maryse Bastié
Rue de la Forge Fatez
Rue de l'Ancienne Poste
Rue Alexandre Sasz
Rue du Bel Event
Rue du Colombier
Rue des Abbesses
Rue de la Porte des Champs
Rue du Bosquet
Rue du Bosseu
Rue de Caumont
Grande Rue
Rue du Centre
Rue de la Forge
Rue de la Liberté
Rue de la Nation
Rue du Bois d'Emmebourg
Rue de l'Avenir
Rue de l'Anneau
Rue des Frênes
Rue du Moutchel
Rue de la Sarenne
Rue de Bellefeuille
Rue du Maréchal Leclerc
Rue de la République
Rue Charles Péguy
Rue Victor Hugo
Rue des Marais
Rue du Général de Gaulle
Rue de l'Église
Rue Saint-Laurent
Rue Saint-Eutrope
Rue Carnot
Rue des Canadiens
Rue des Oiseaux
Rue des Violiers
Rue du Mont la Ville
Rue de la Grande Rue
Rue des Hauts Grimmonts
Rue des Charmes Heurts
Rue de la Mare Gueroult
Rue de la Mare Chevalier
Rue des Canadiens
Rue de la Mairie
Rue de la Fontaine
Rue de la Source
Rue de la Mare Gueroult
Rue de la Mare Chevalier
Rue de la Mare Carrée
Rue de la Mare Rouge
Rue de la Mare Aux Prêtres
Rue de la Mare Aux Fées
Rue de la Mare Aux Fées
Rue de la Mare Aux Fées

Field Papers

Avenue verte

http://fieldpapers.org/atlases/4s7ypptl/M5

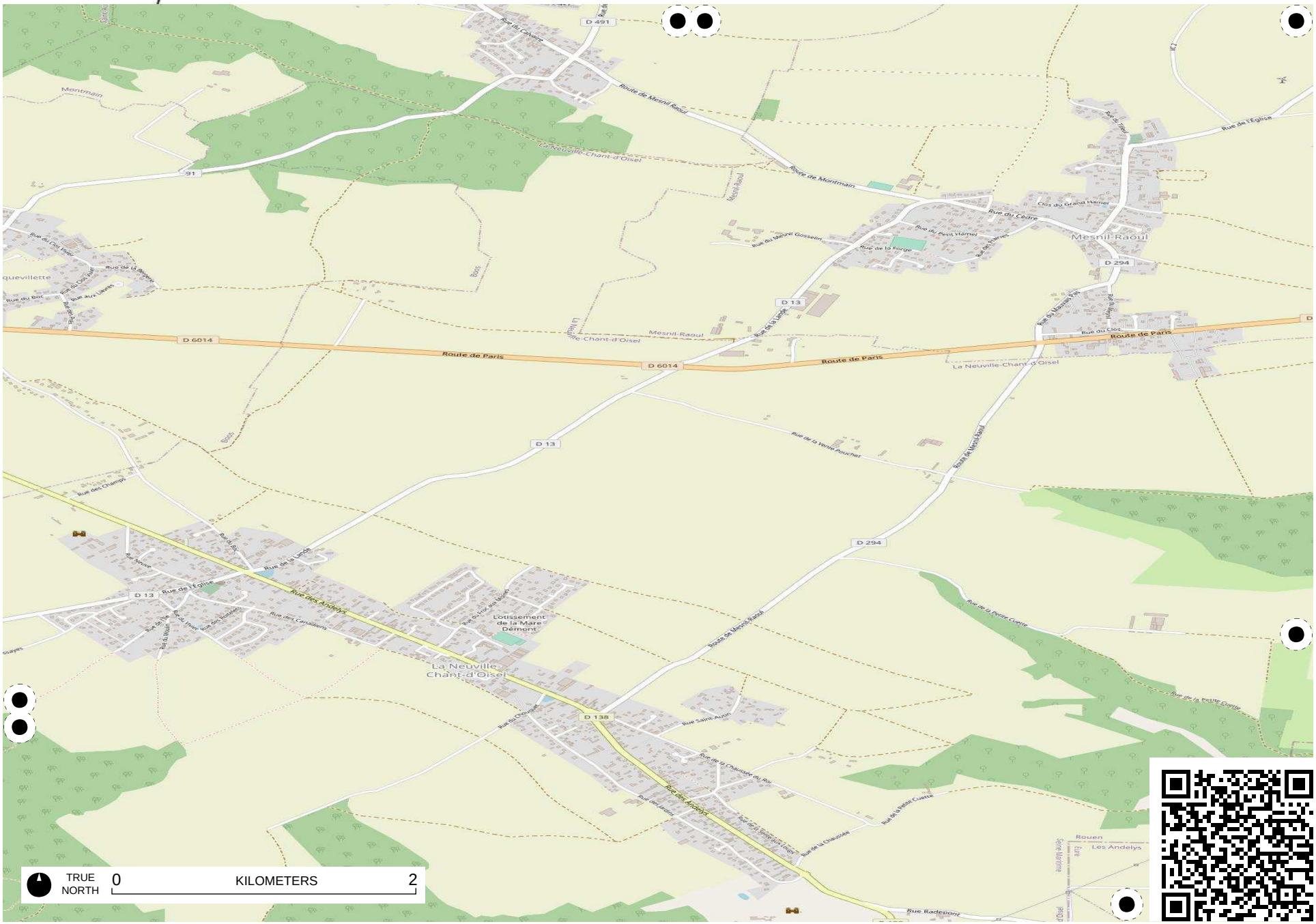

Field Papers

Avenue verte

http://fieldpapers.org/atlases/4s7ypptl/M6

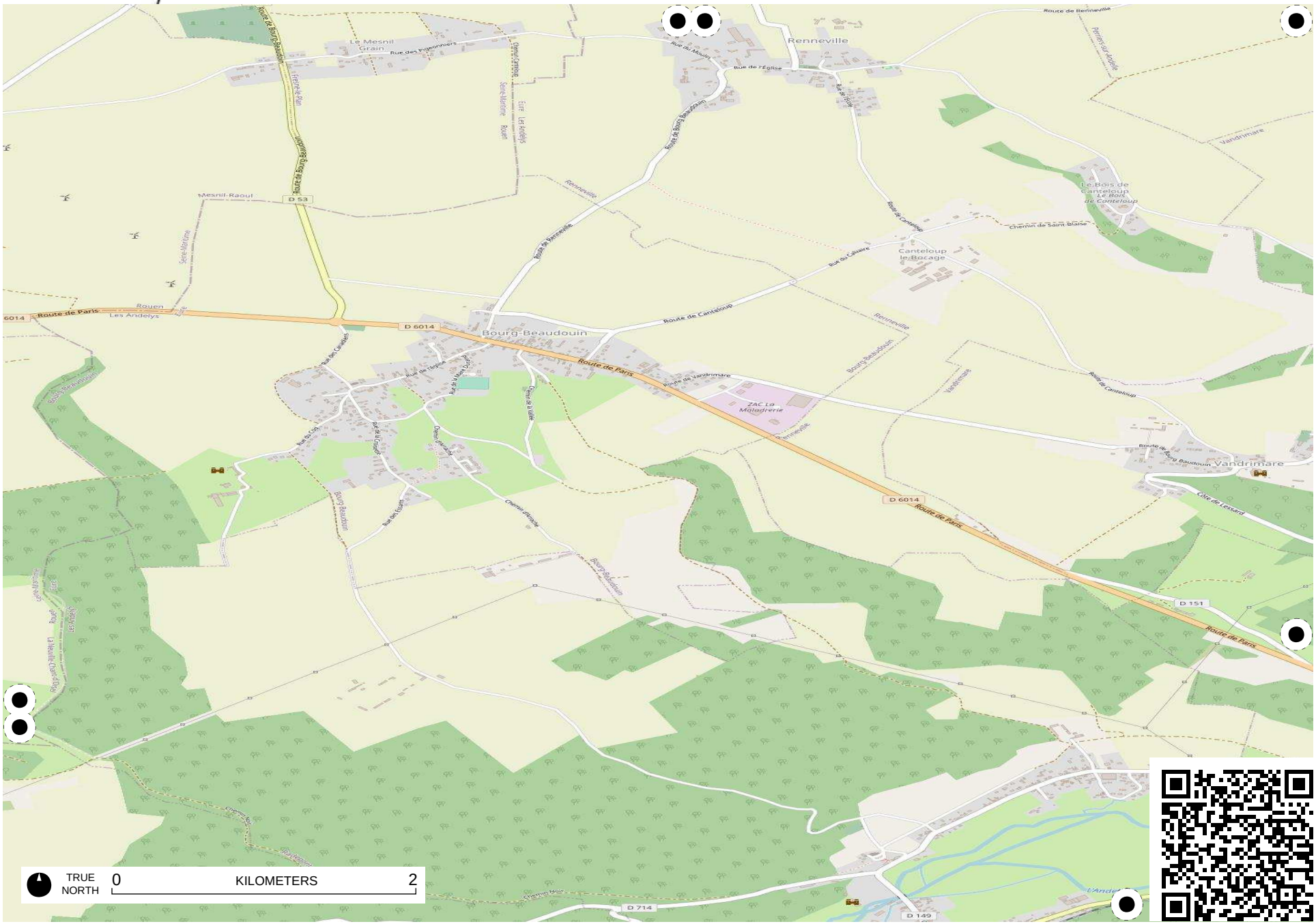

Field Papers

Avenue verte

http://fieldpapers.org/atlases/4s7ypptl/M7



Field Papers

Avenue verte

http://fieldpapers.org/atlases/4s7ypptl/M8

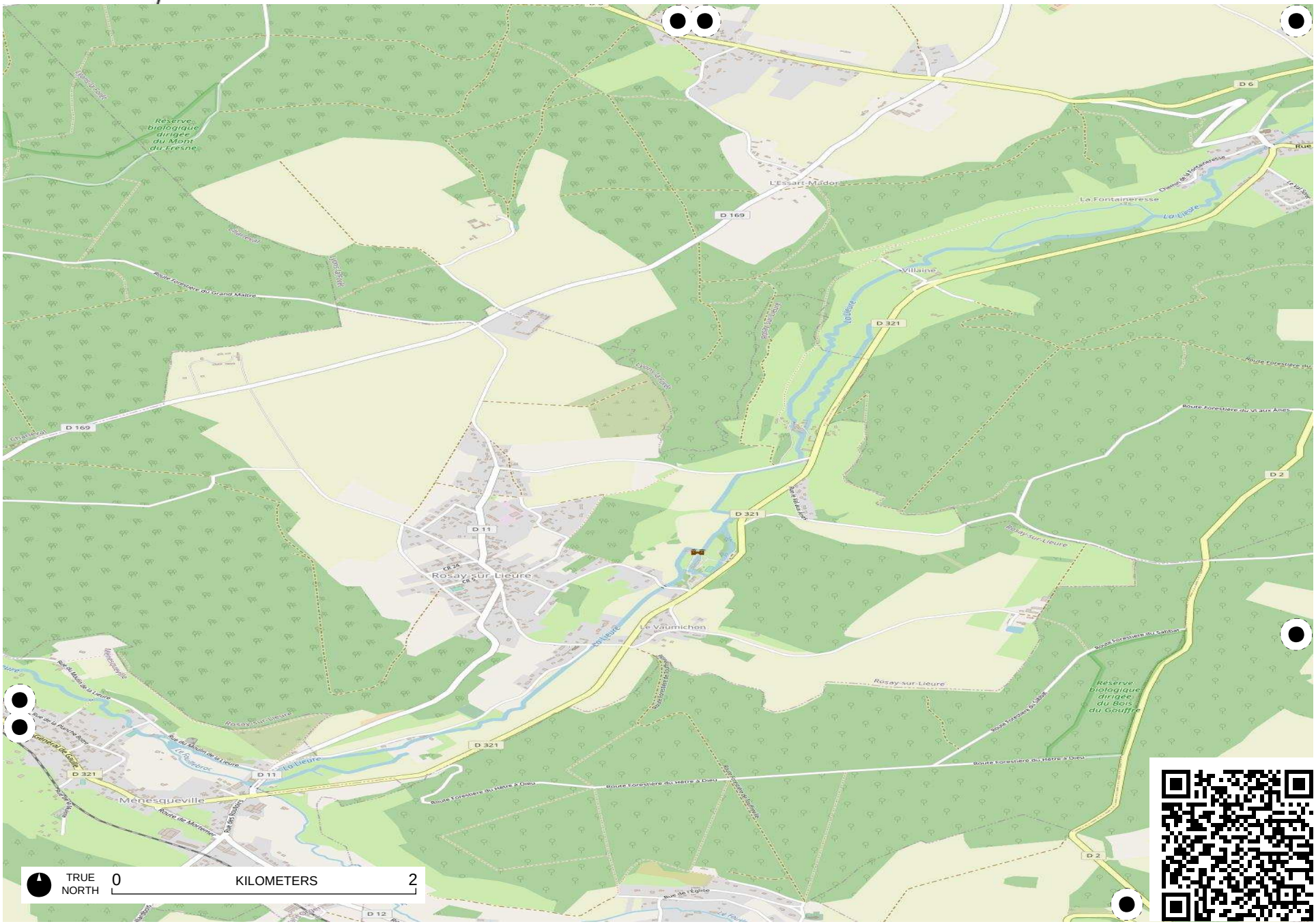

Field Papers

Avenue verte

http://fieldpapers.org/atlases/4s7ypptl/M9

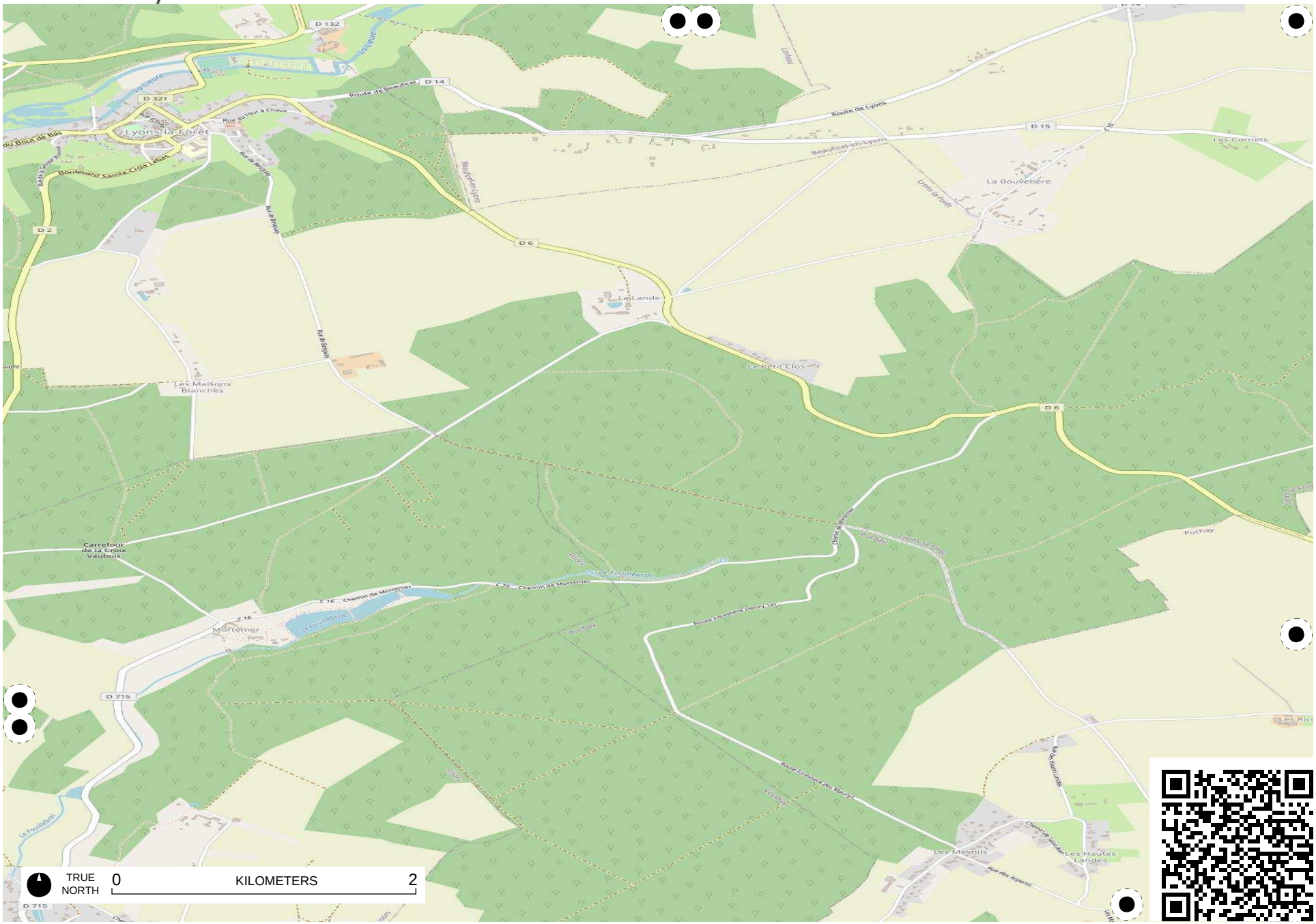

Field Papers

Avenue verte

http://fieldpapers.org/atlases/4s7ypptl/N1

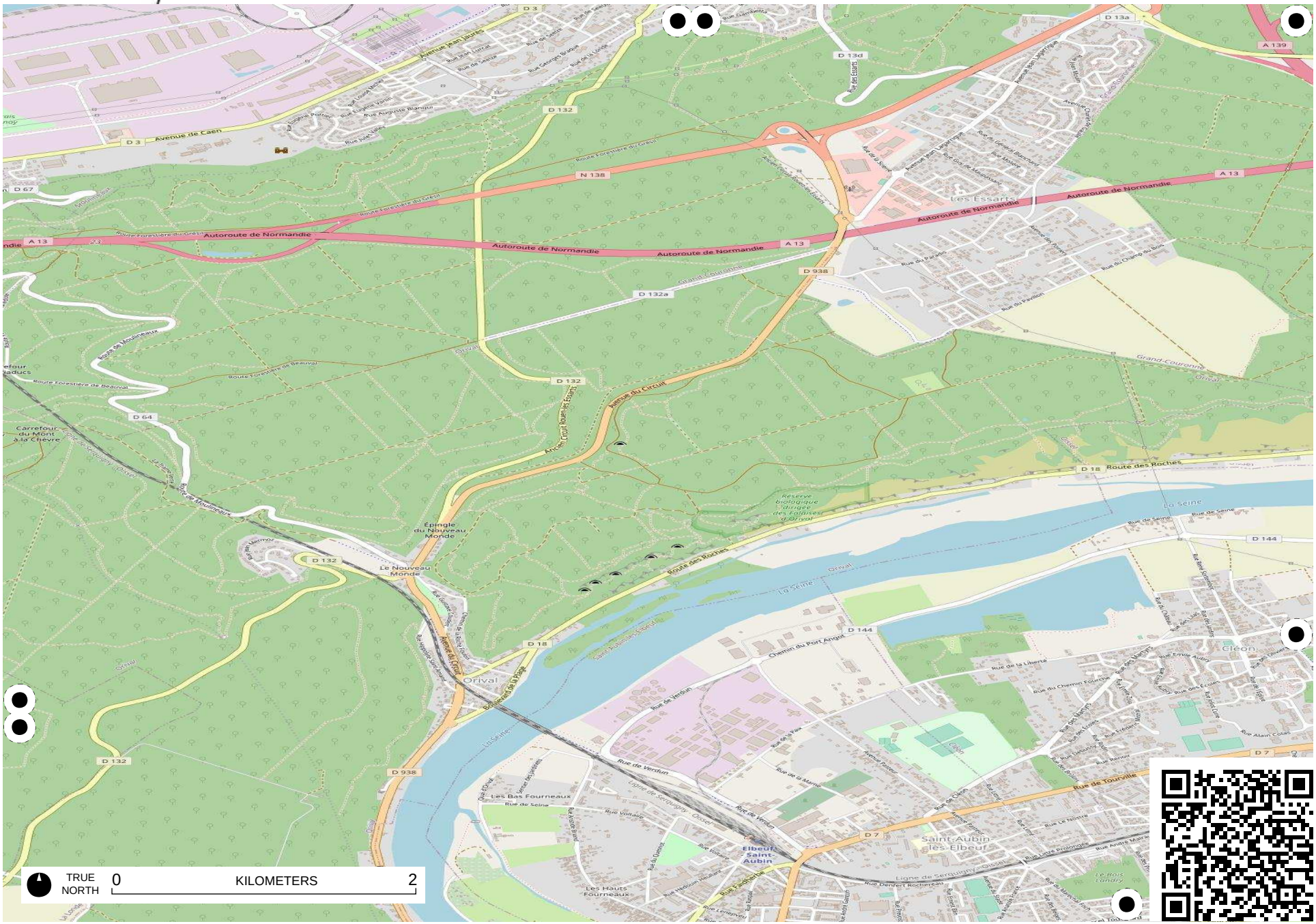

Field Papers

Avenue verte

http://fieldpapers.org/atlases/4s7ypptl/N10



Field Papers

Avenue verte

http://fieldpapers.org/atlases/4s7ypptl/N11

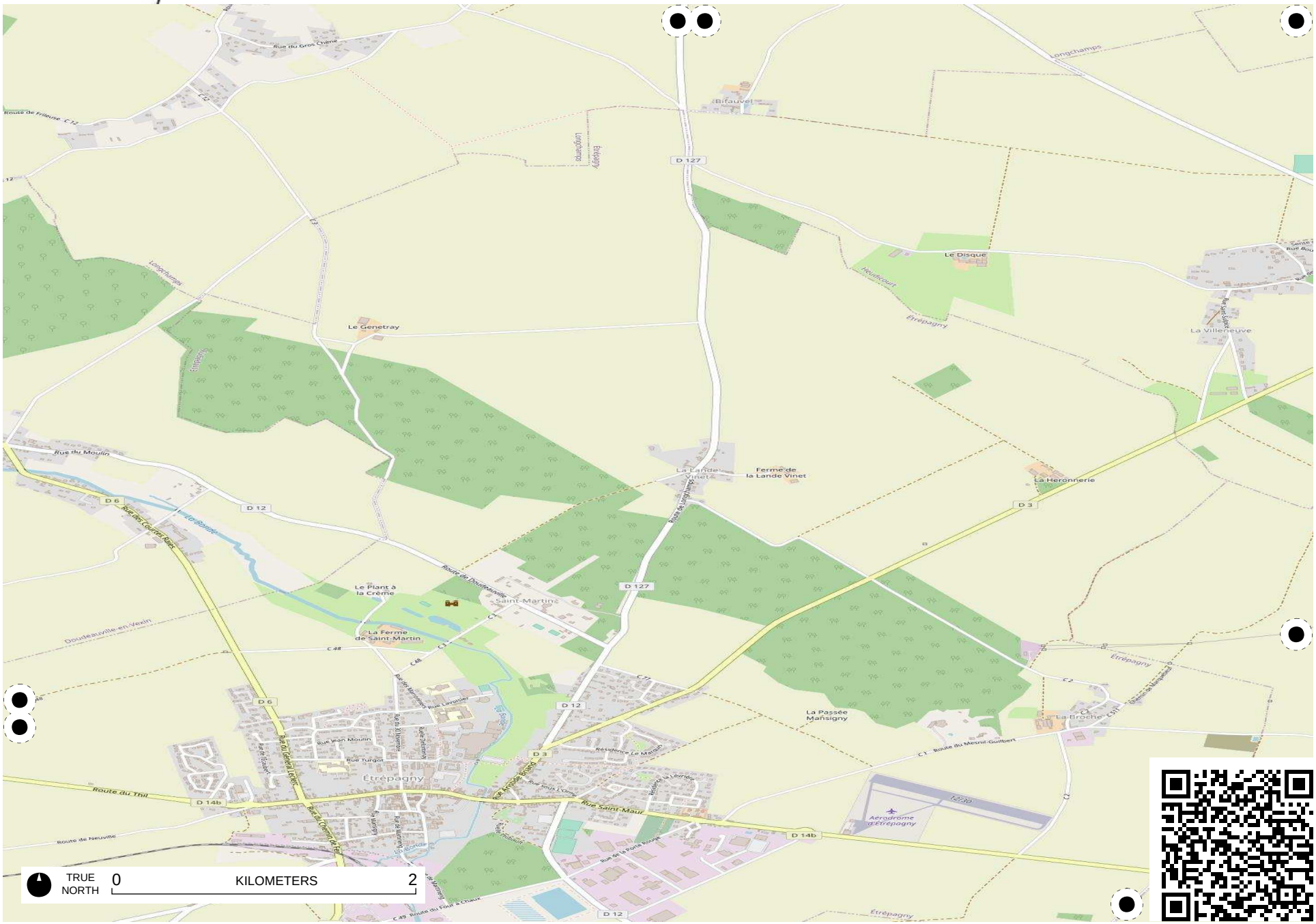

Field Papers

Avenue verte

http://fieldpapers.org/atlases/4s7ypptl/N12

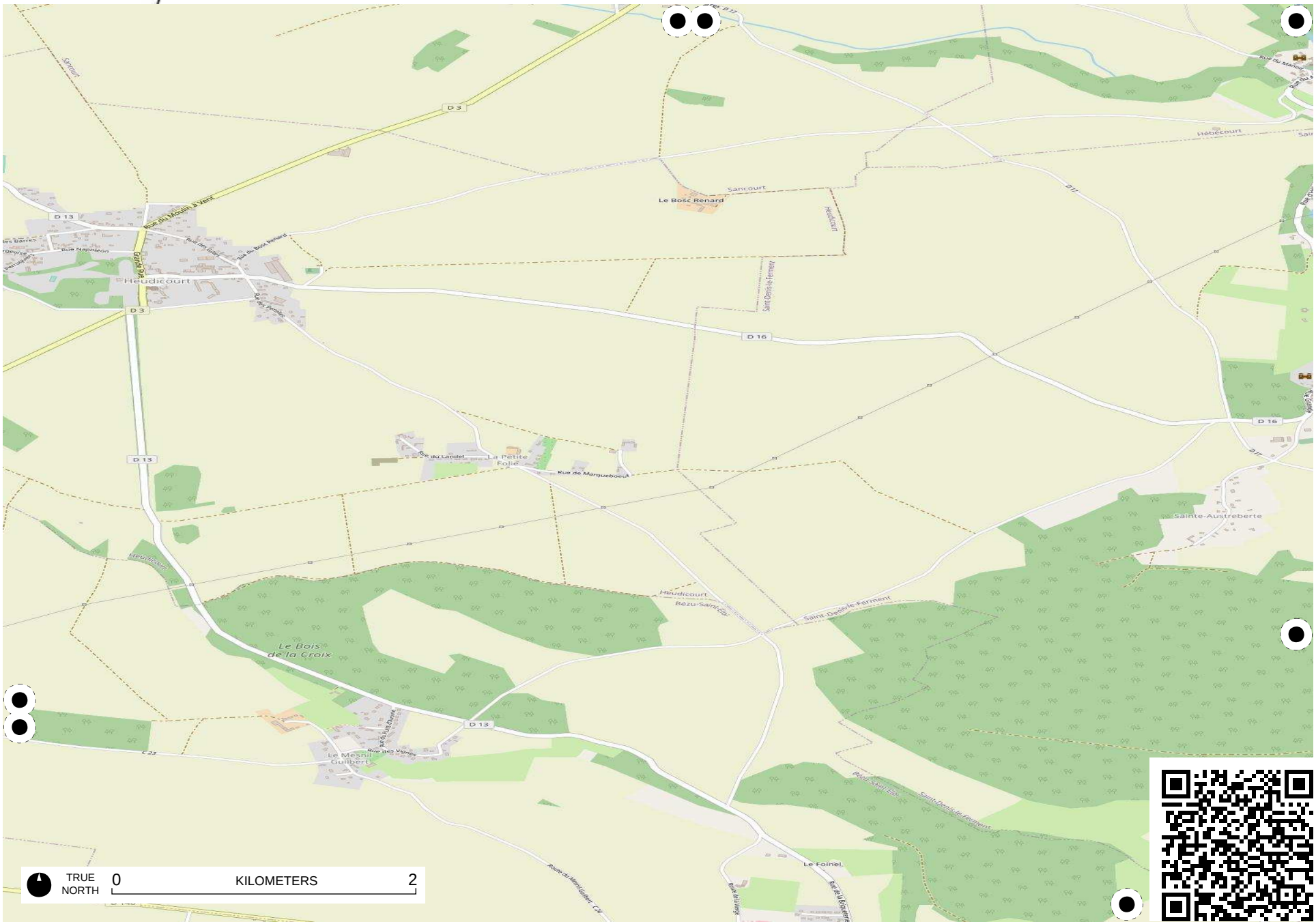

Field Papers

Avenue verte

http://fieldpapers.org/atlases/4s7ypptl/N13

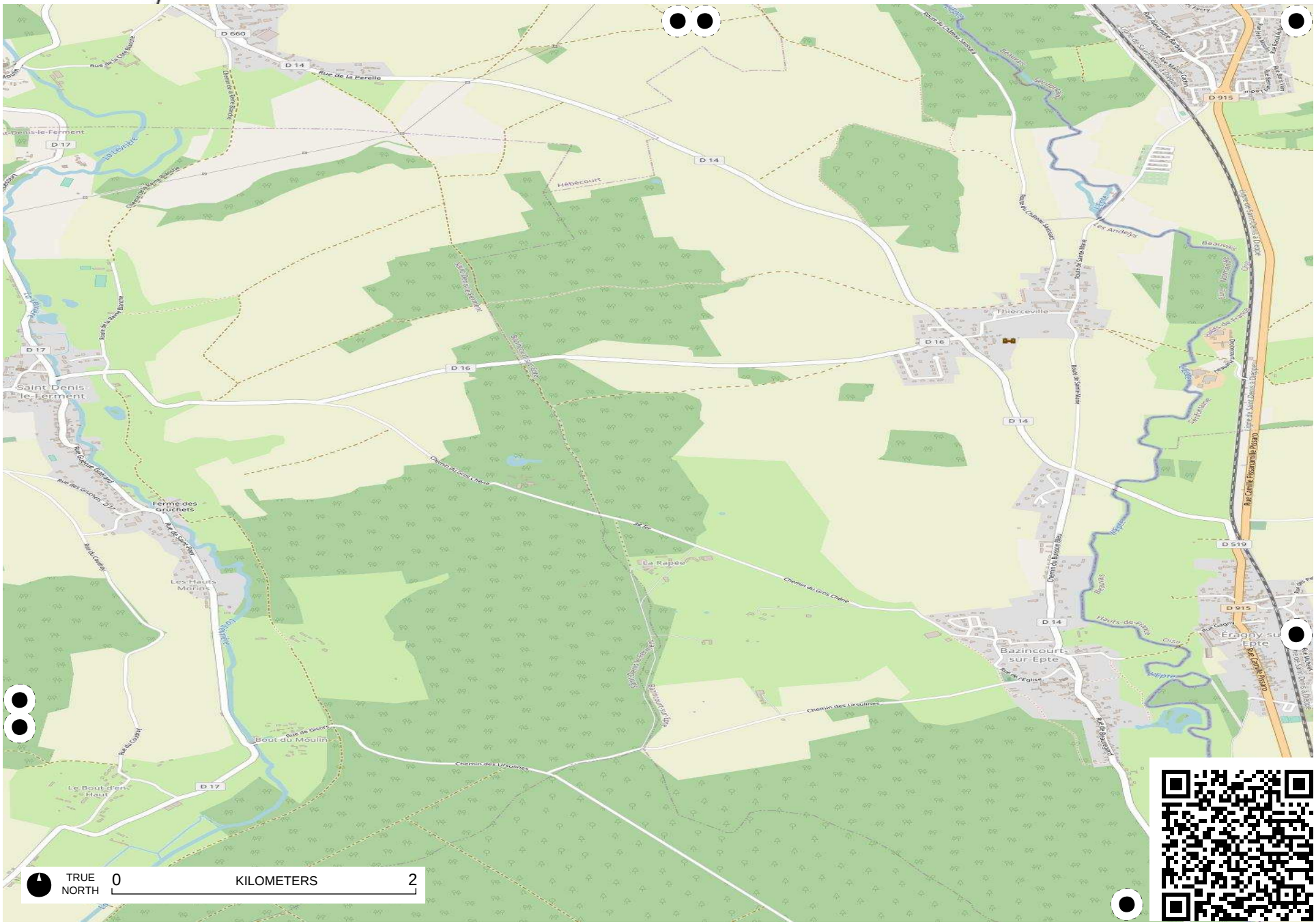

Field Papers

Avenue verte

http://fieldpapers.org/atlases/4s7ypptl/N14

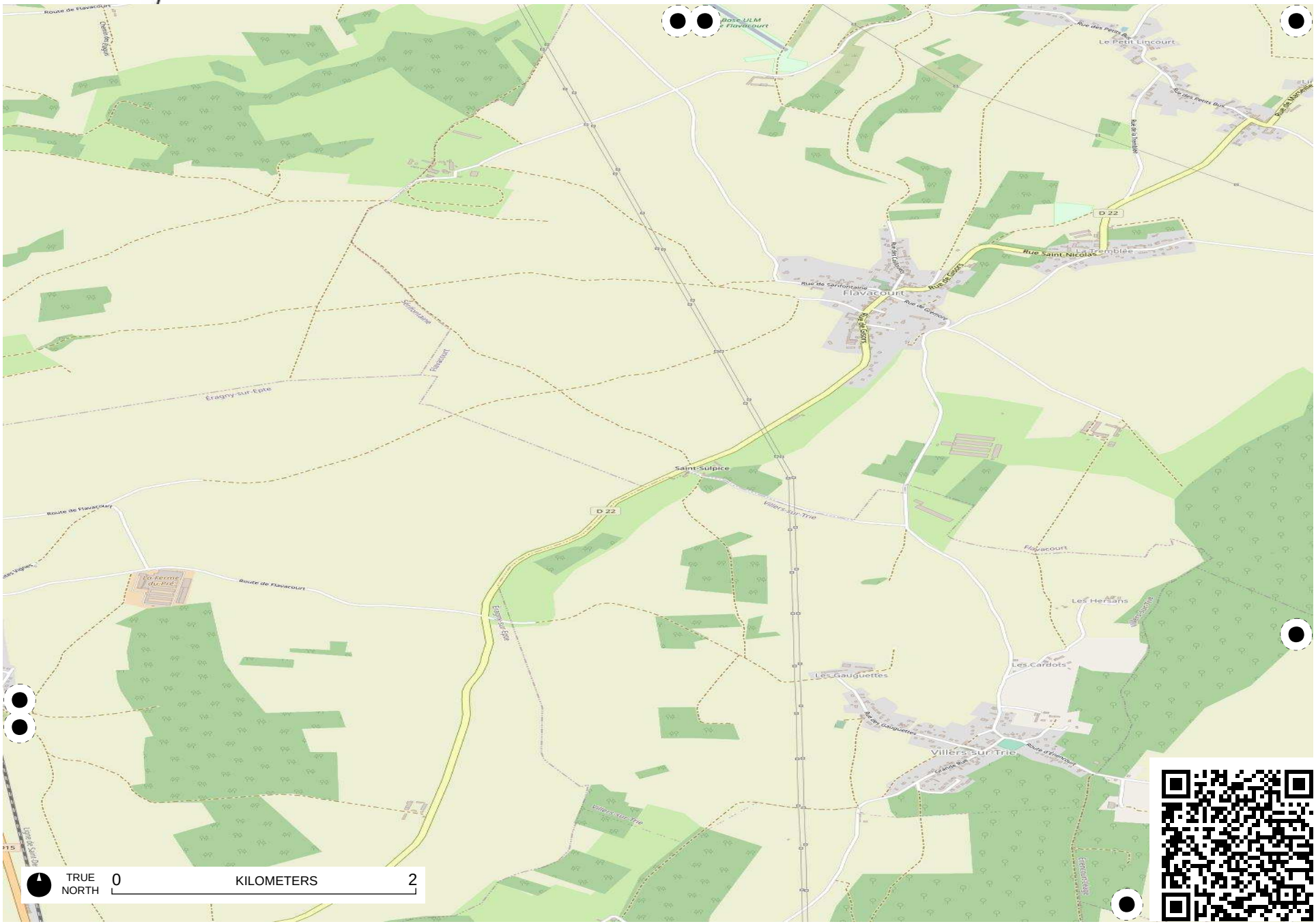

Field Papers

Avenue verte

http://fieldpapers.org/atlases/4s7ypptl/N15

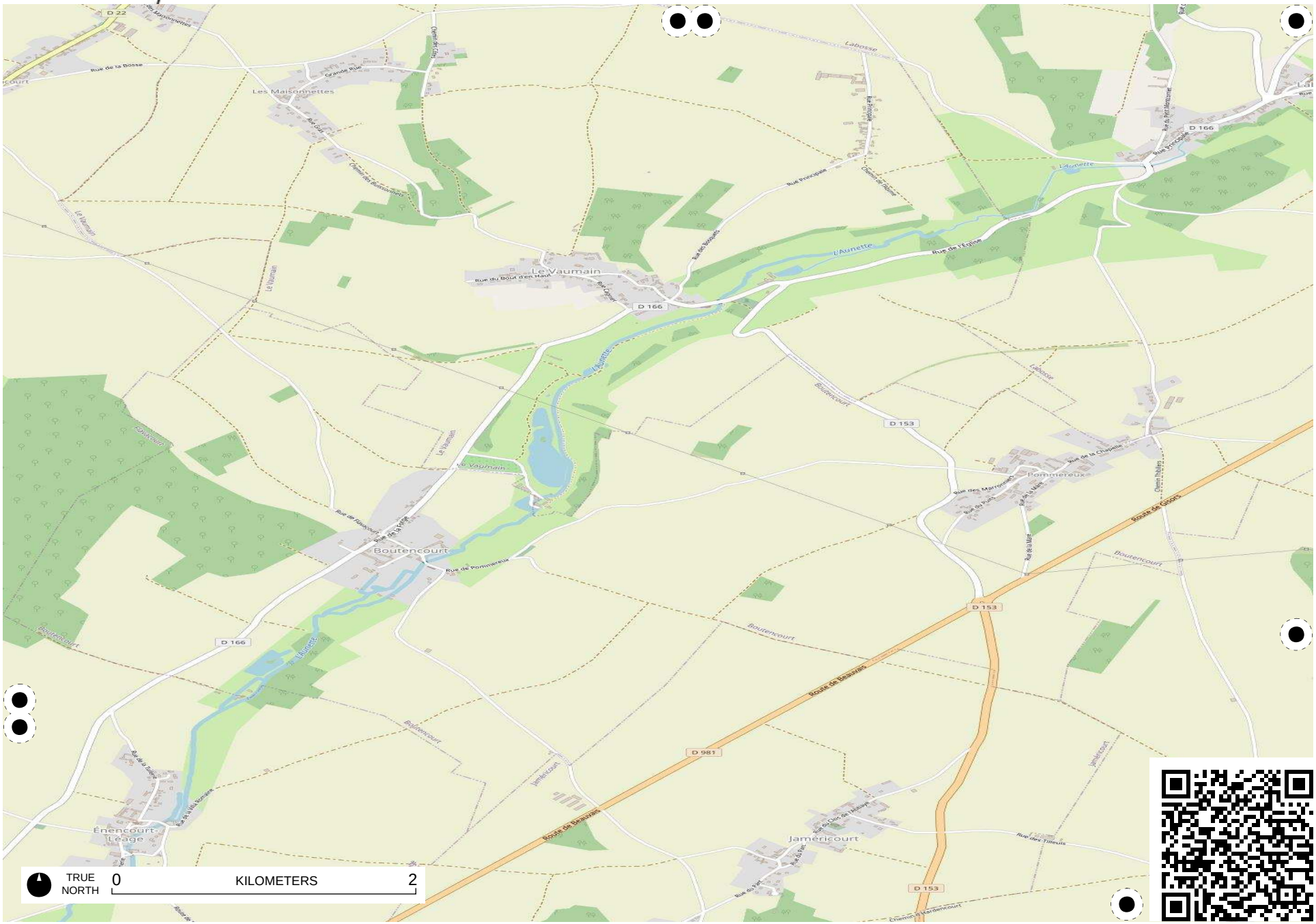

Field Papers

Avenue verte

http://fieldpapers.org/atlases/4s7ypptl/N16

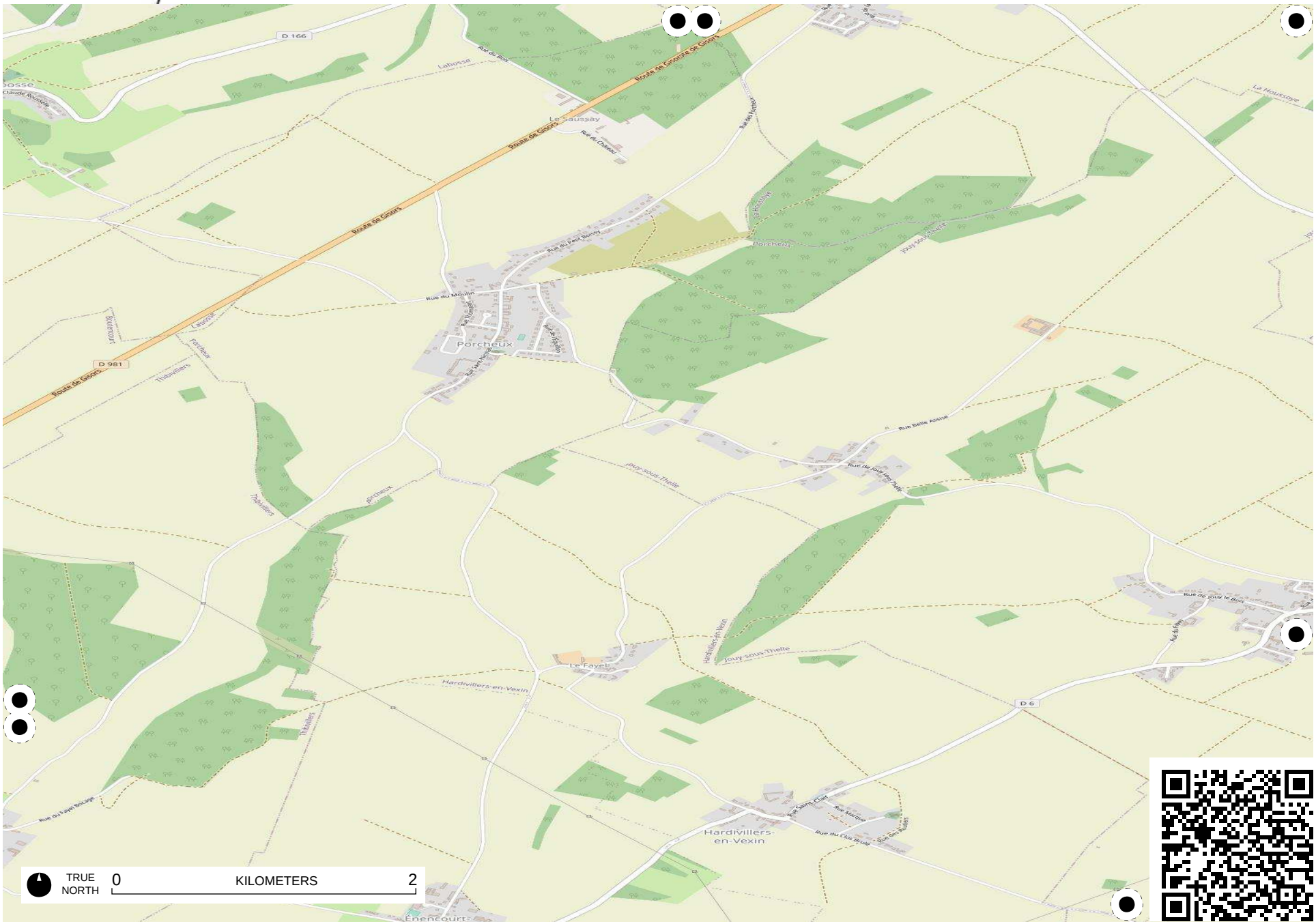

Field Papers

Avenue verte

http://fieldpapers.org/atlases/4s7ypptl/N17

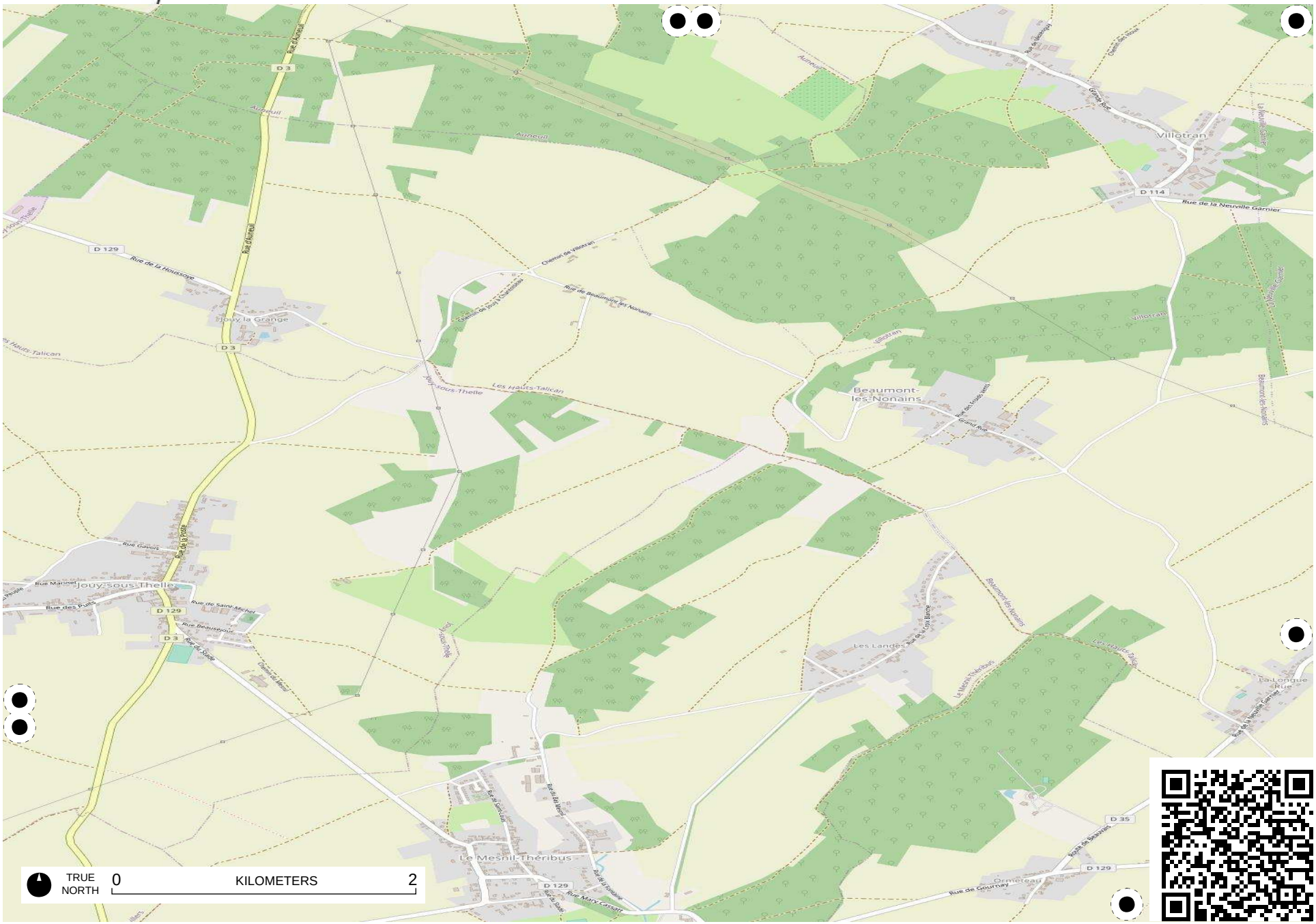

Field Papers

Avenue verte

http://fieldpapers.org/atlases/4s7ypptl/N18

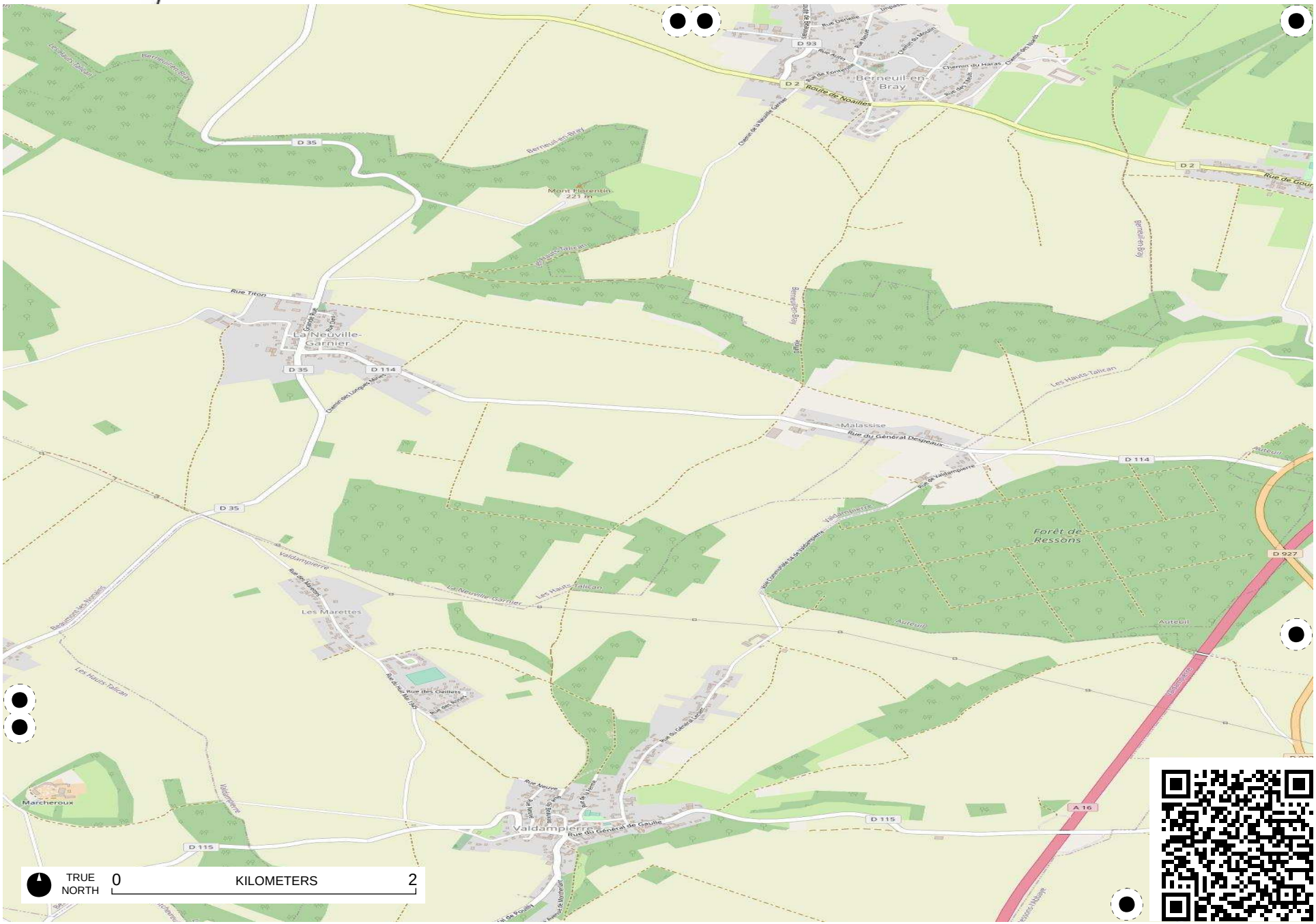

Field Papers

Avenue verte

http://fieldpapers.org/atlases/4s7ypptl/N19



Field Papers

Avenue verte

http://fieldpapers.org/atlases/4s7ypptl/N2

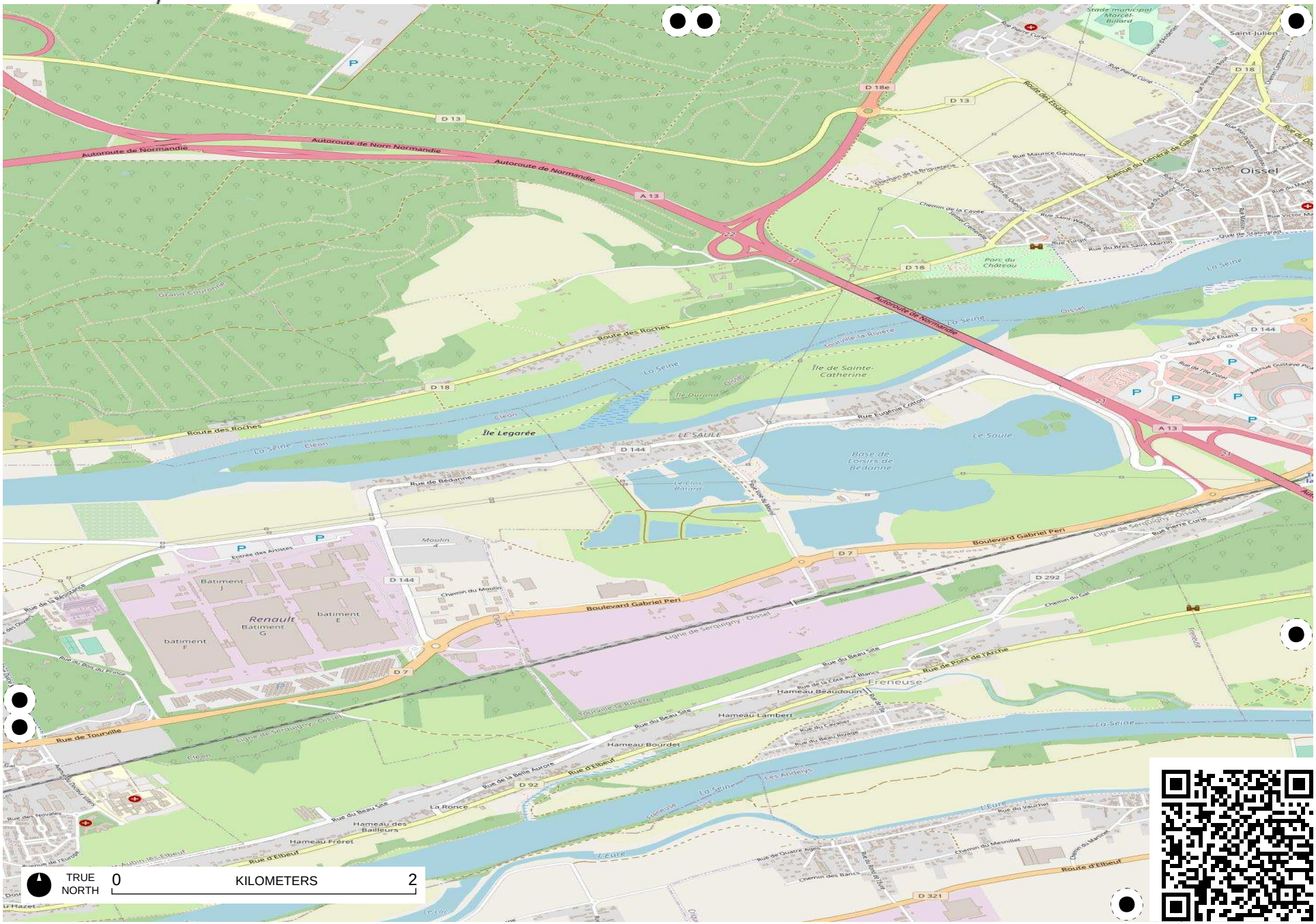
Autoroute de Normandie
Autoroute de Nom Normandie
Autoroute de Normandie
A 13
D 13
D 18e
D 18
D 144
D 7
D 292
D 92
D 321
Route des Roches
Route des Roches
Rue de Bedanne
Rue Eugénie Cotton
Boulevard Gabriel Peri
Boulevard Gabriel Peri
Rue de Tourville
Rue de Pont de l'Arche
Rue d'Elbeuf
Rue d'Elbeuf
Route d'Elbeuf
Route des Ecarts
Avenue du Général de Gaulle
Rue Pierre Curie
Rue Maurice Gauthier
Rue Victor Hugo
Rue du Bras Saint Marcel
Rue Paul Eluard
Rue de l'Ile Patel
Rue du Beau Site
Rue du Beau Site
Rue du Beau Rivage
Rue du Vauchel
Rue de Quatre Acres
Chemin du Moulin
Chemin du Gal
Chemin du Mesnillet
Chemin des Bains
Chemin de la Cayée
Rue de la Belle Aurore
Rue de la Cave aux Blancs
Rue du Cavalier
Rue de la Bergerette
Rue Saint Wandrille
Rue Turgis
Rue Duchats
Rue du Marais
Rue de la Bergerette
Rue du Bois du Prieuré
Rue des Novales
Rue de la Renaissance
Rue du Bois de Bonnetot
Rue de la Ronce
Rue de la Source
Rue de la Fontaine
Rue du Moulin
Rue de la Mare
Rue de la Mare Rouge
Rue du Clos Bataille
Rue du Clos Bataille
Rue du Clos Bataille

Field Papers

Avenue verte

http://fieldpapers.org/atlases/4s7ypptl/N20



Field Papers

Avenue verte

http://fieldpapers.org/atlases/4s7ypptl/N21

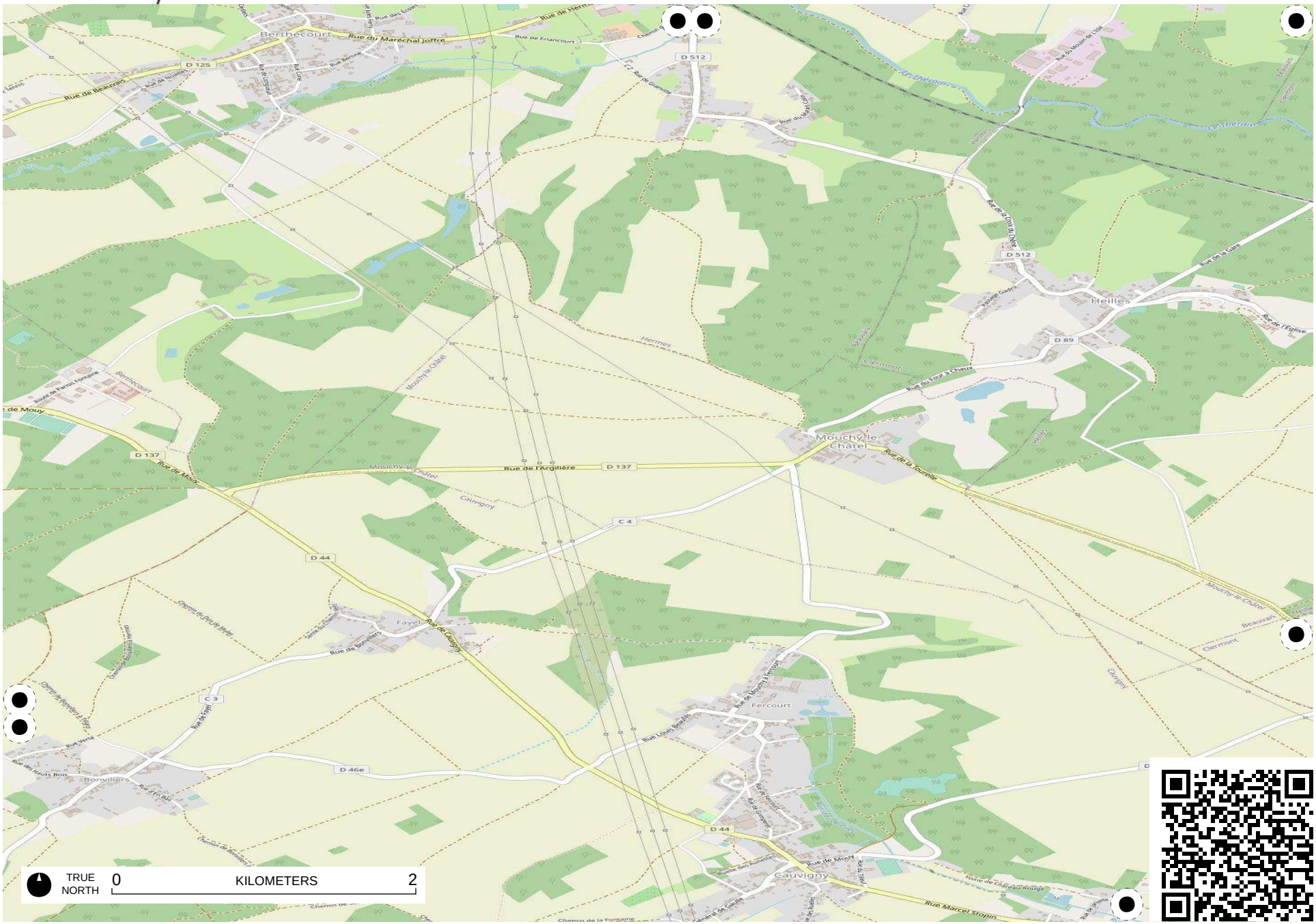

Field Papers

Avenue verte

http://fieldpapers.org/atlases/4s7ypptl/N22



Field Papers

Avenue verte

http://fieldpapers.org/atlases/4s7ypptl/N23

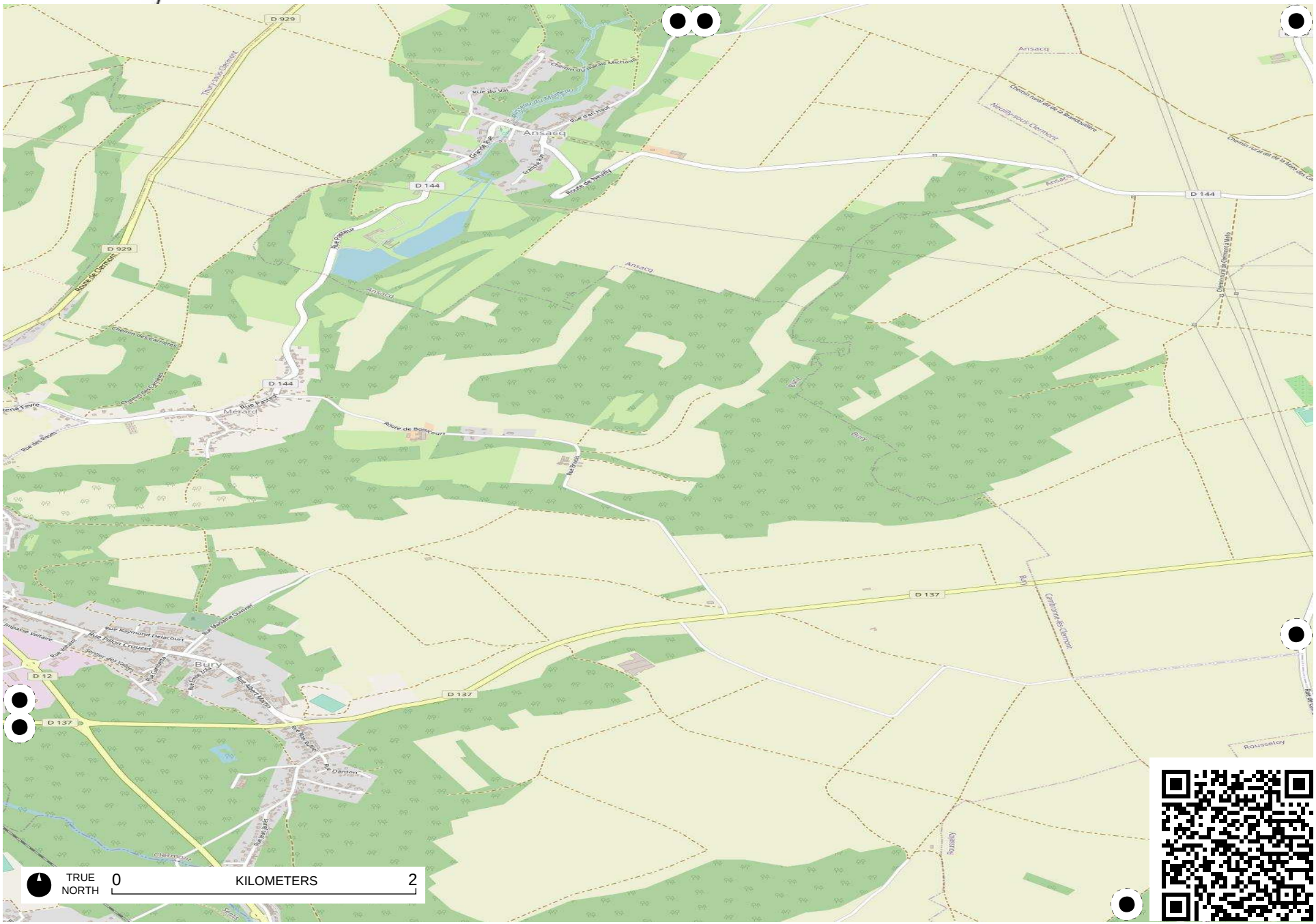

Field Papers

Avenue verte

http://fieldpapers.org/atlases/4s7ypptl/N24

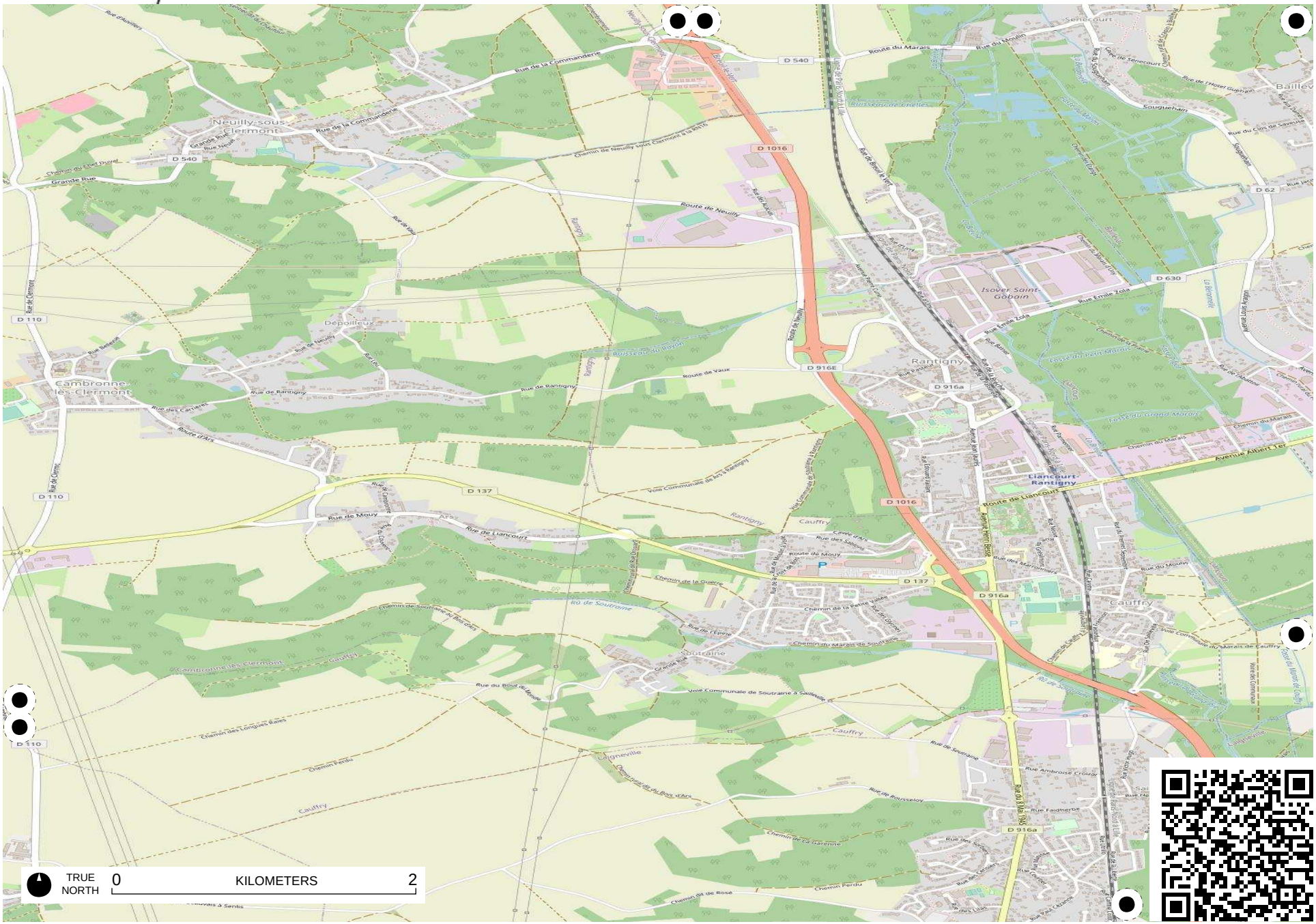
Neuilly-sous-Clermont
Cambronne-lès-Clermont
Rantigny
Liancourt-Rantigny
Cauffry
Soutraine
Ligneville
Depoilleux
Isover Saint-Gobain
Rue de la Commanderie
Route de Neuilly
Route de Vaux
Route de Liancourt
Route de Mouy
Rue de Rantigny
Rue de Clermont
Rue Emile Zola
Avenue Albert 1er
Route du Marais
Rue du Moulin
Chemin de la Guerre
Rue du Bout du Monde
Rue de Soutraine
Rue de Bourseigny
Rue Faidherbe
Rue Ambroise Croizat
Rue du 8 Mai 1945
Chemin Perdu
Chemin de la Garenne
Rue de l'Epine
Rue des Carrières
Route d'Ars
Rue de Cramont
Rue de Cernic
Rue Bellevue
Rue des Moines
Rue de Vaux
Rue de la Fontaine
Rue de la Mairie
Rue de la Gare
Rue Victor Hugo
Rue Paul Cézanne
Rue des Marronniers
Rue des Peupliers
Rue du Moulin
Rue de la Poste
Rue de la Gare
Rue de la Fontaine
Rue de la Forge
Rue de la Mairie
Rue de la Commanderie

Field Papers

Avenue verte

http://fieldpapers.org/atlases/4s7ypptl/N25



Field Papers

Avenue verte

http://fieldpapers.org/atlases/4s7ypptl/N3

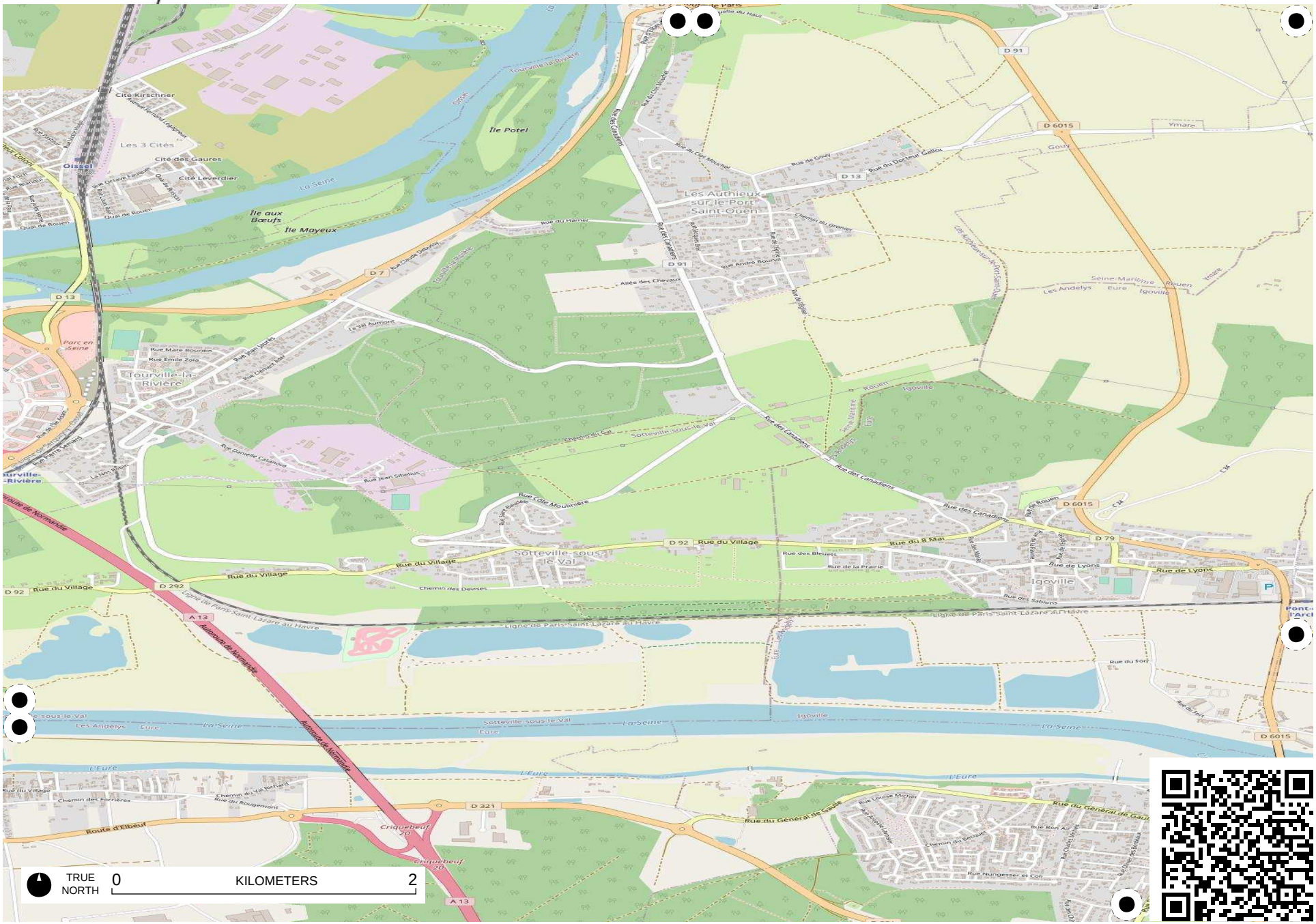

Field Papers

Avenue verte

http://fieldpapers.org/atlases/4s7ypptl/N4

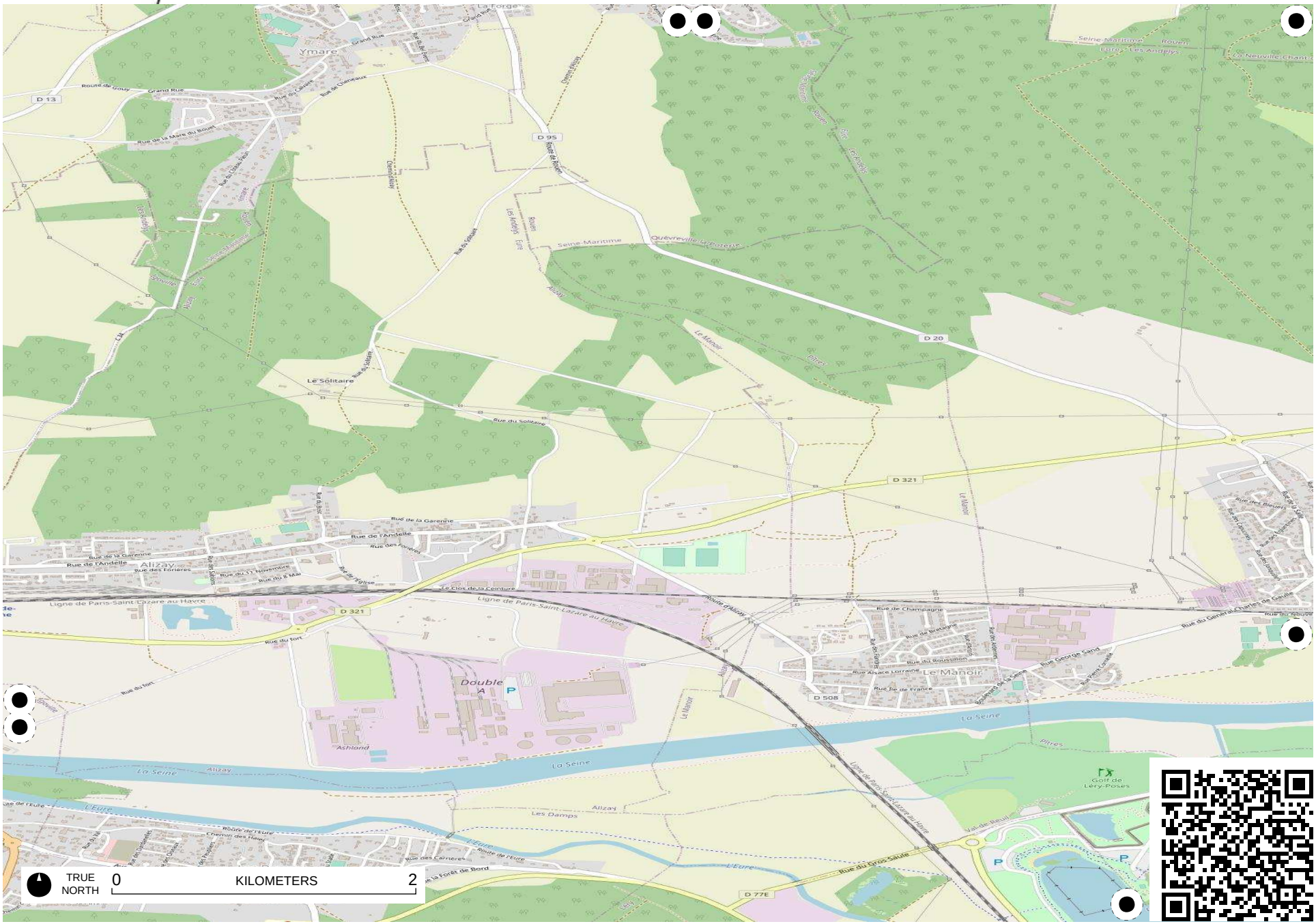

Field Papers

Avenue verte

http://fieldpapers.org/atlases/4s7ypptl/N5



Field Papers

Avenue verte

http://fieldpapers.org/atlases/4s7ypptl/N6



Field Papers

Avenue verte

http://fieldpapers.org/atlases/4s7ypptl/N7

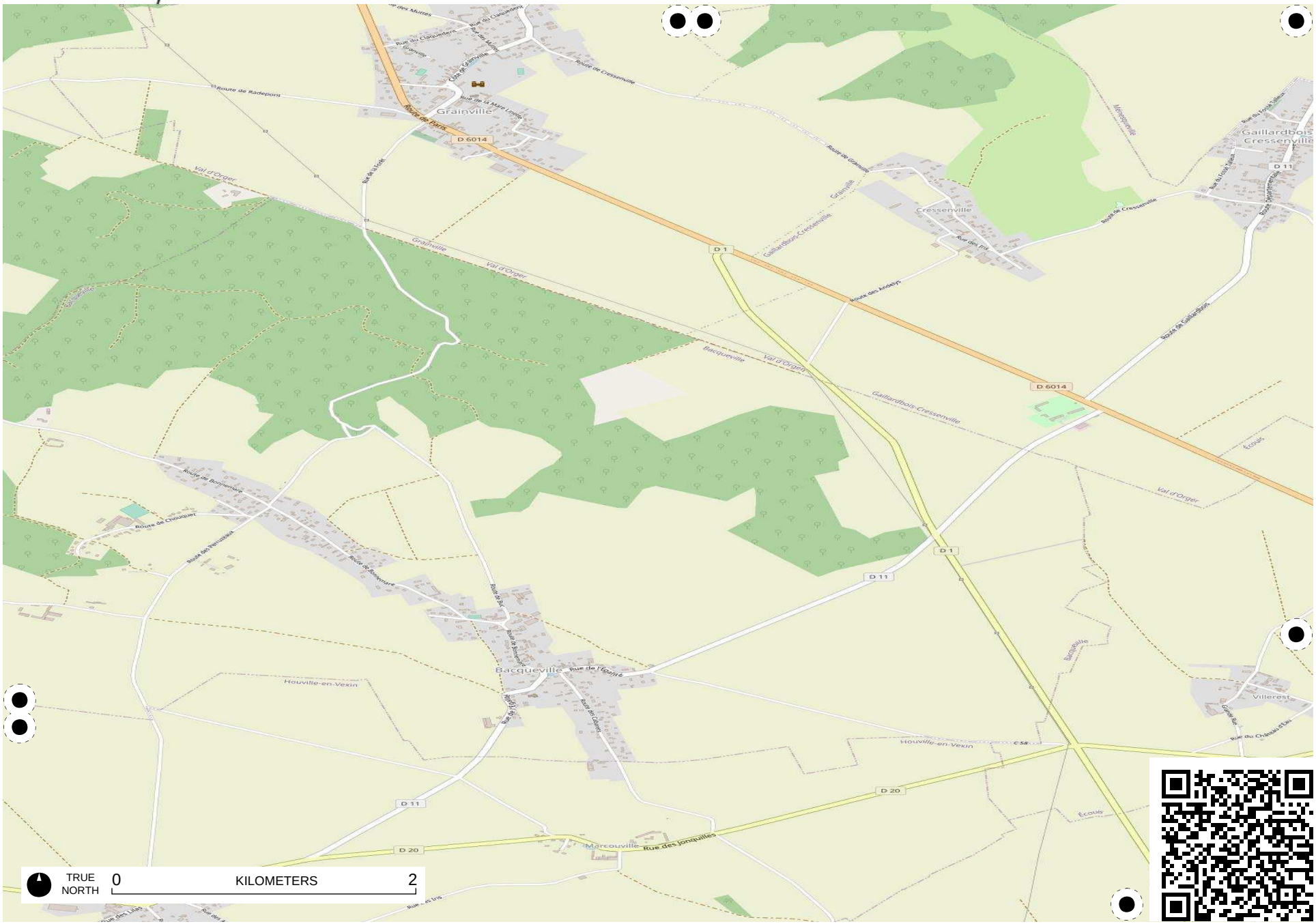

Field Papers

Avenue verte

http://fieldpapers.org/atlases/4s7ypptl/N8

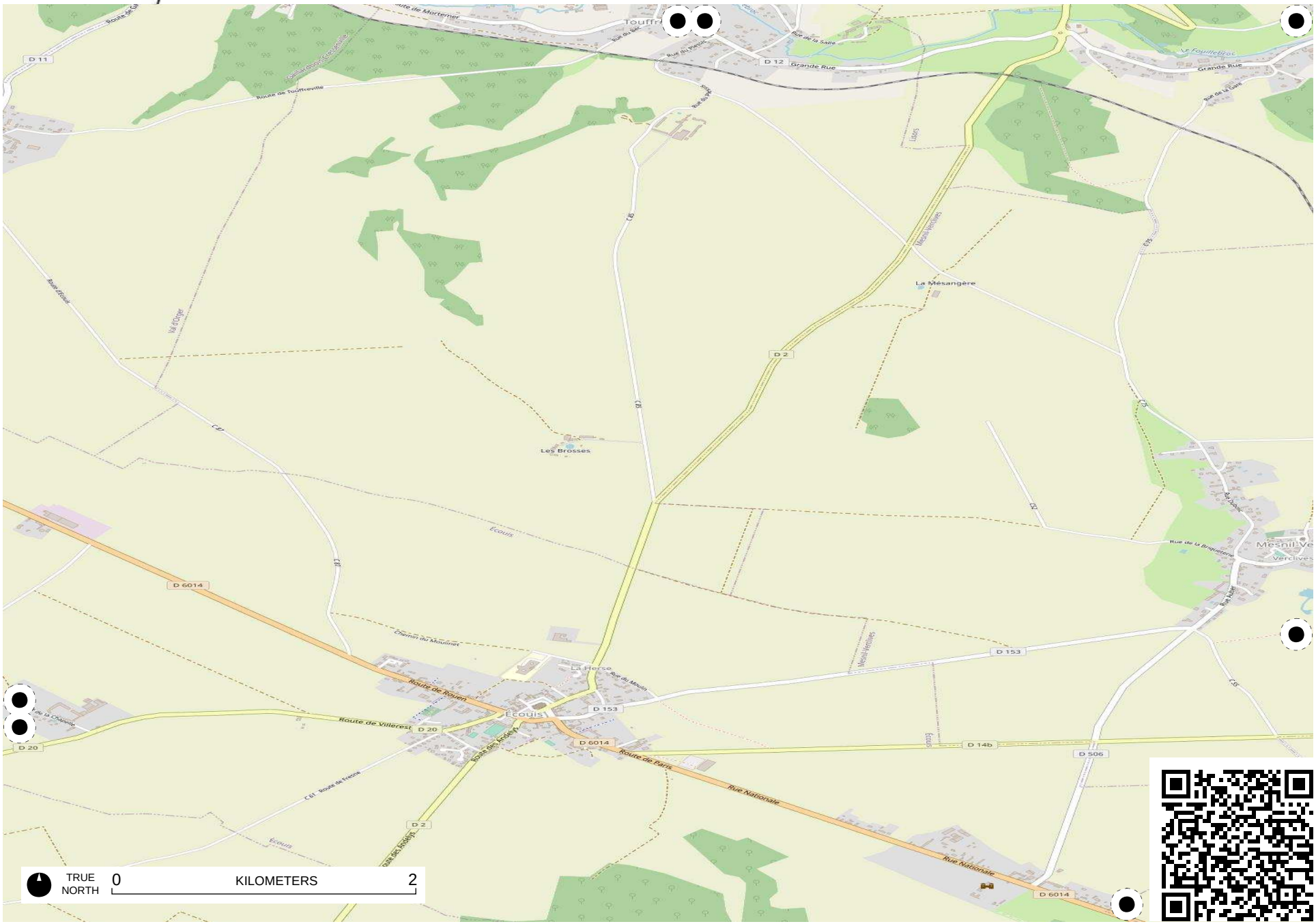

Field Papers

Avenue verte

http://fieldpapers.org/atlases/4s7ypptl/N9

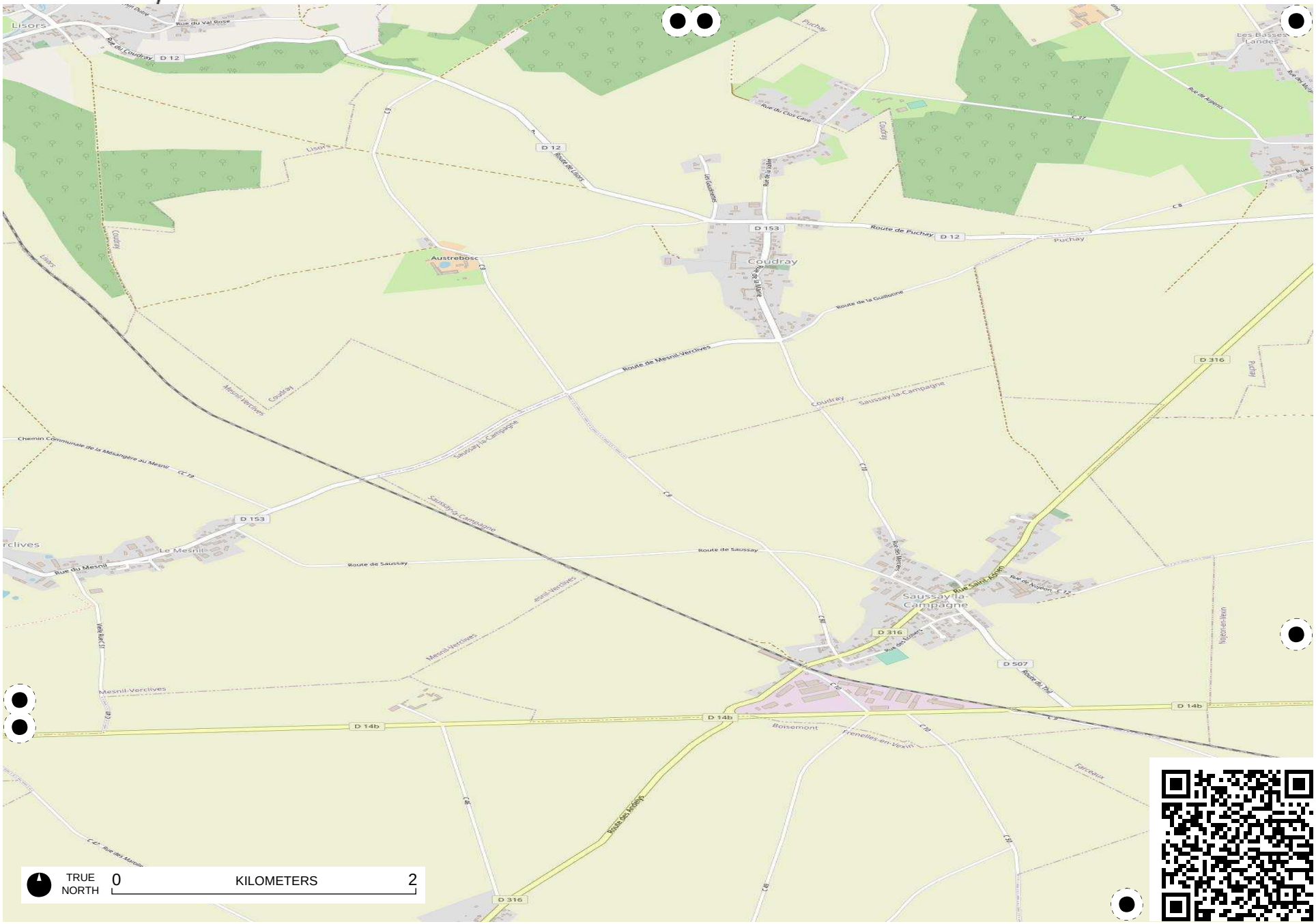

Field Papers

Avenue verte

http://fieldpapers.org/atlases/4s7ypptl/O1

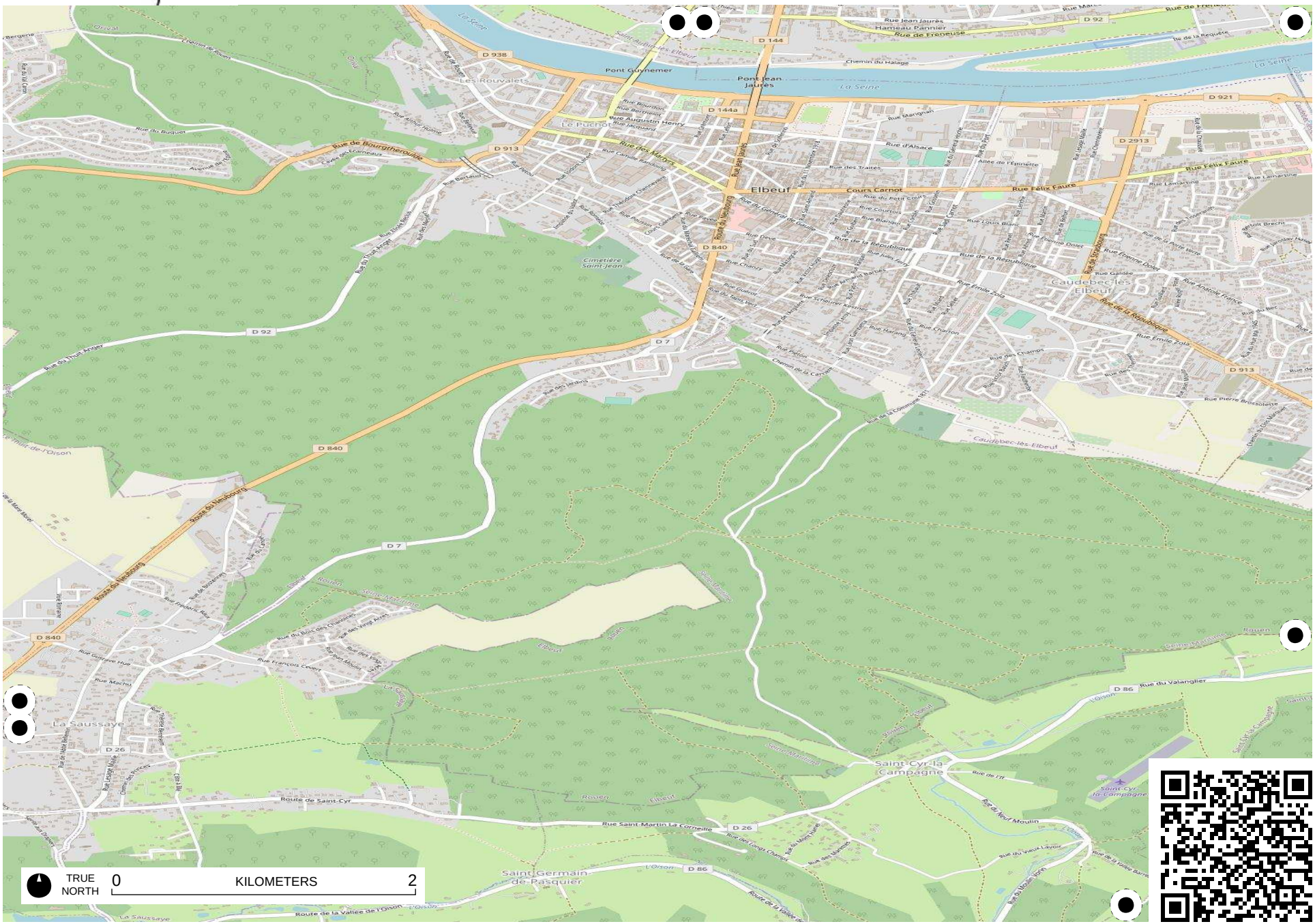

Field Papers

Avenue verte

http://fieldpapers.org/atlases/4s7ypptl/O10

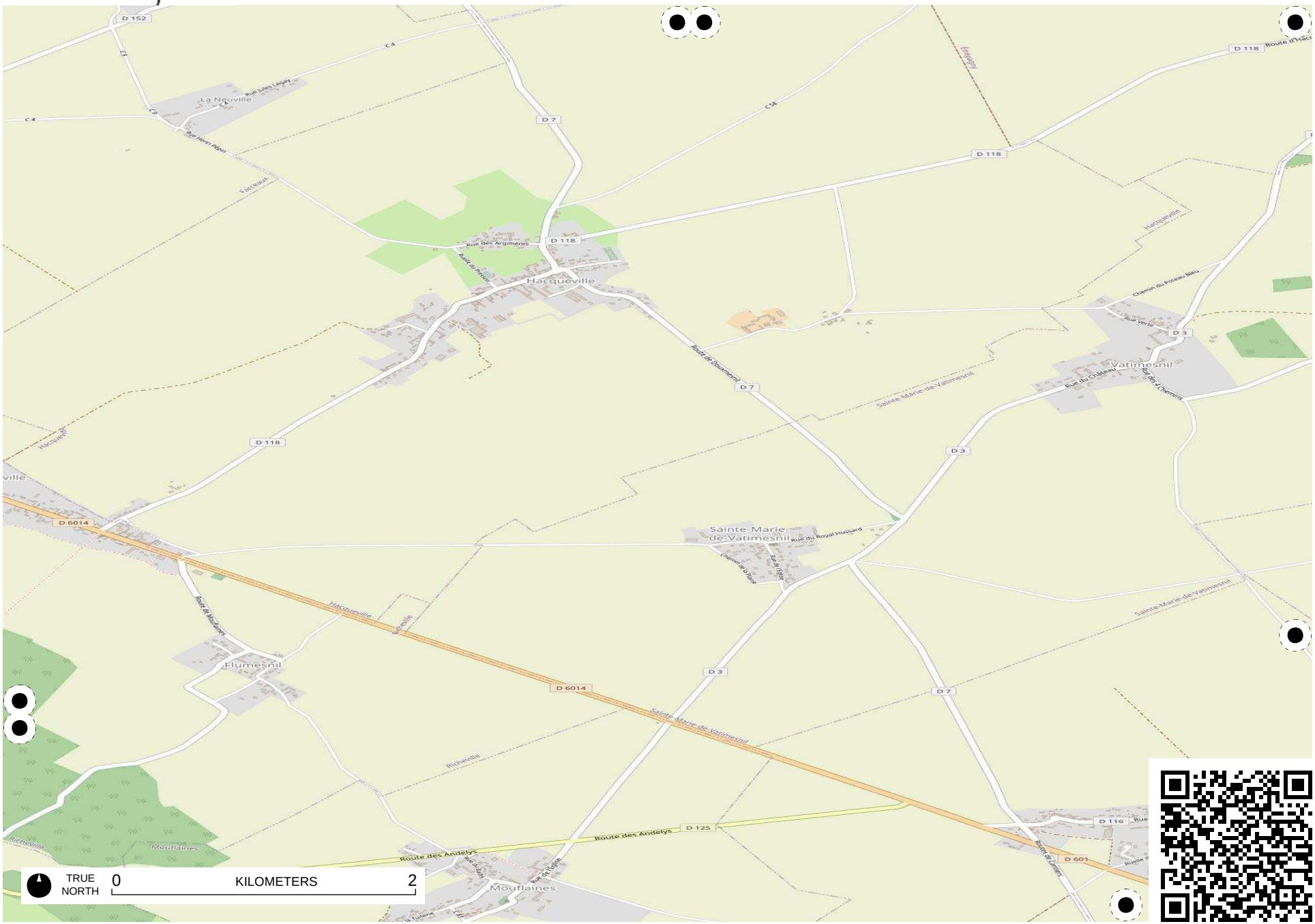

Field Papers

Avenue verte

http://fieldpapers.org/atlases/4s7ypptl/O11

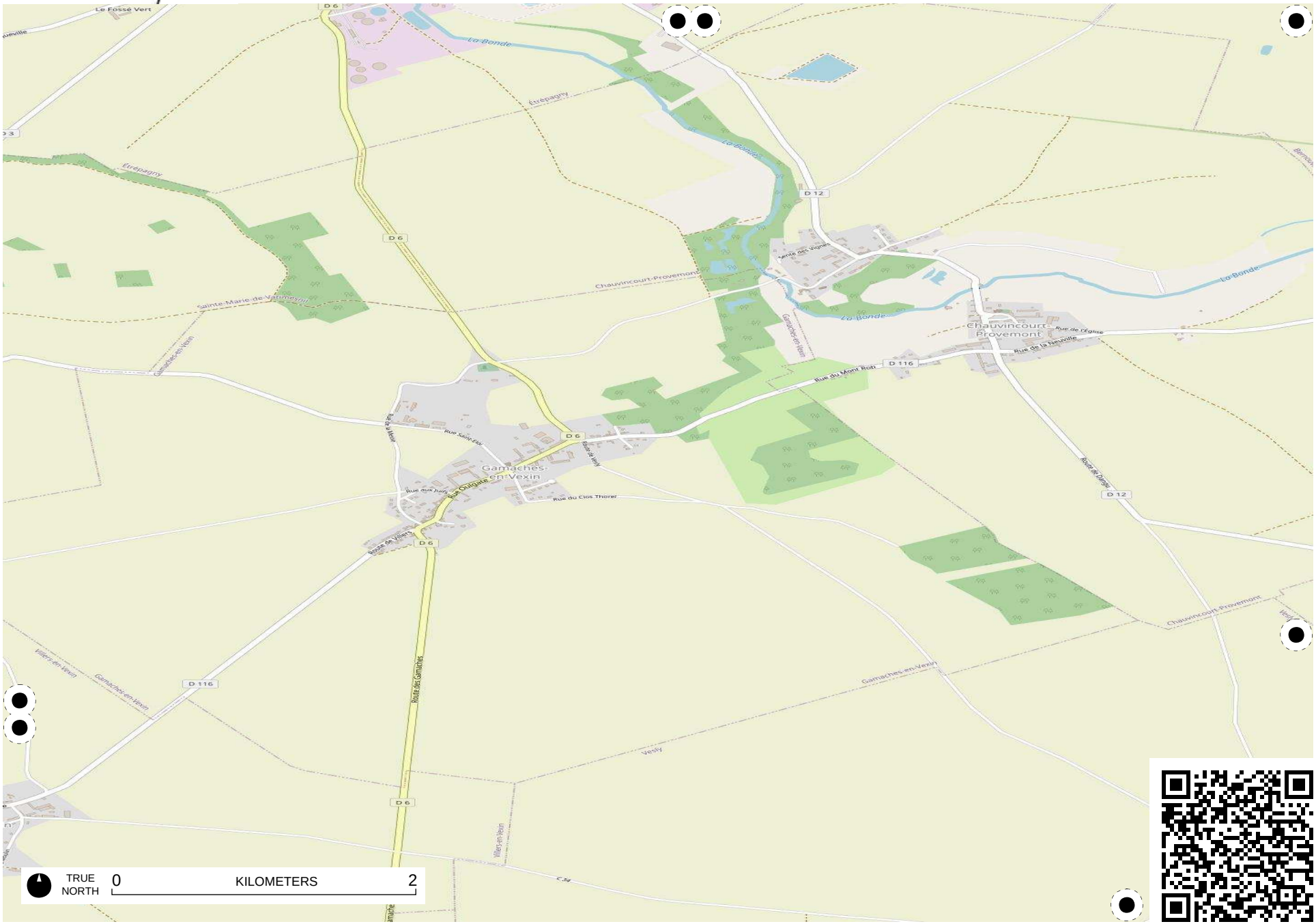

Field Papers

Avenue verte

http://fieldpapers.org/atlases/4s7ypptl/O12

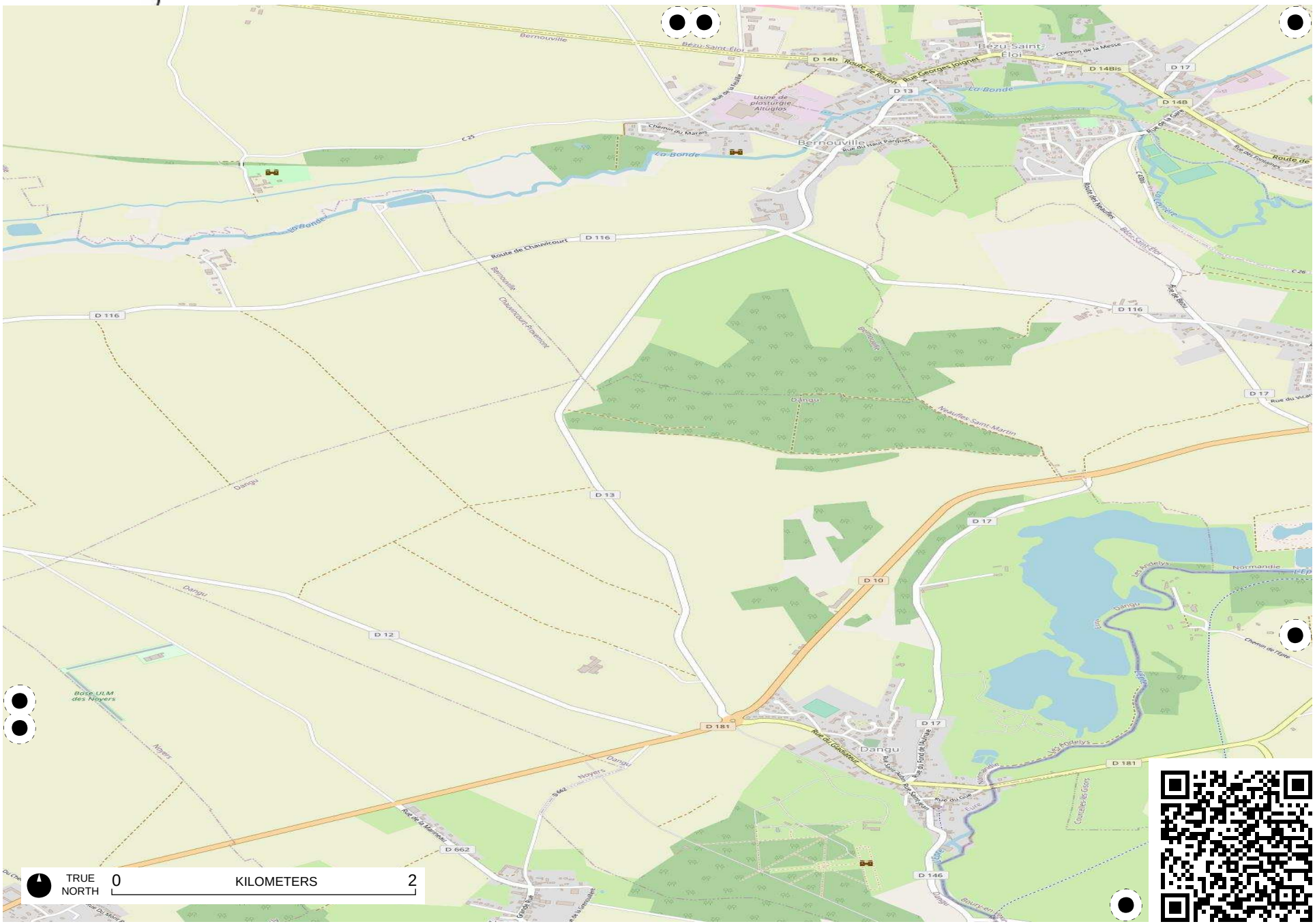

Field Papers

Avenue verte

http://fieldpapers.org/atlases/4s7ypptl/O13

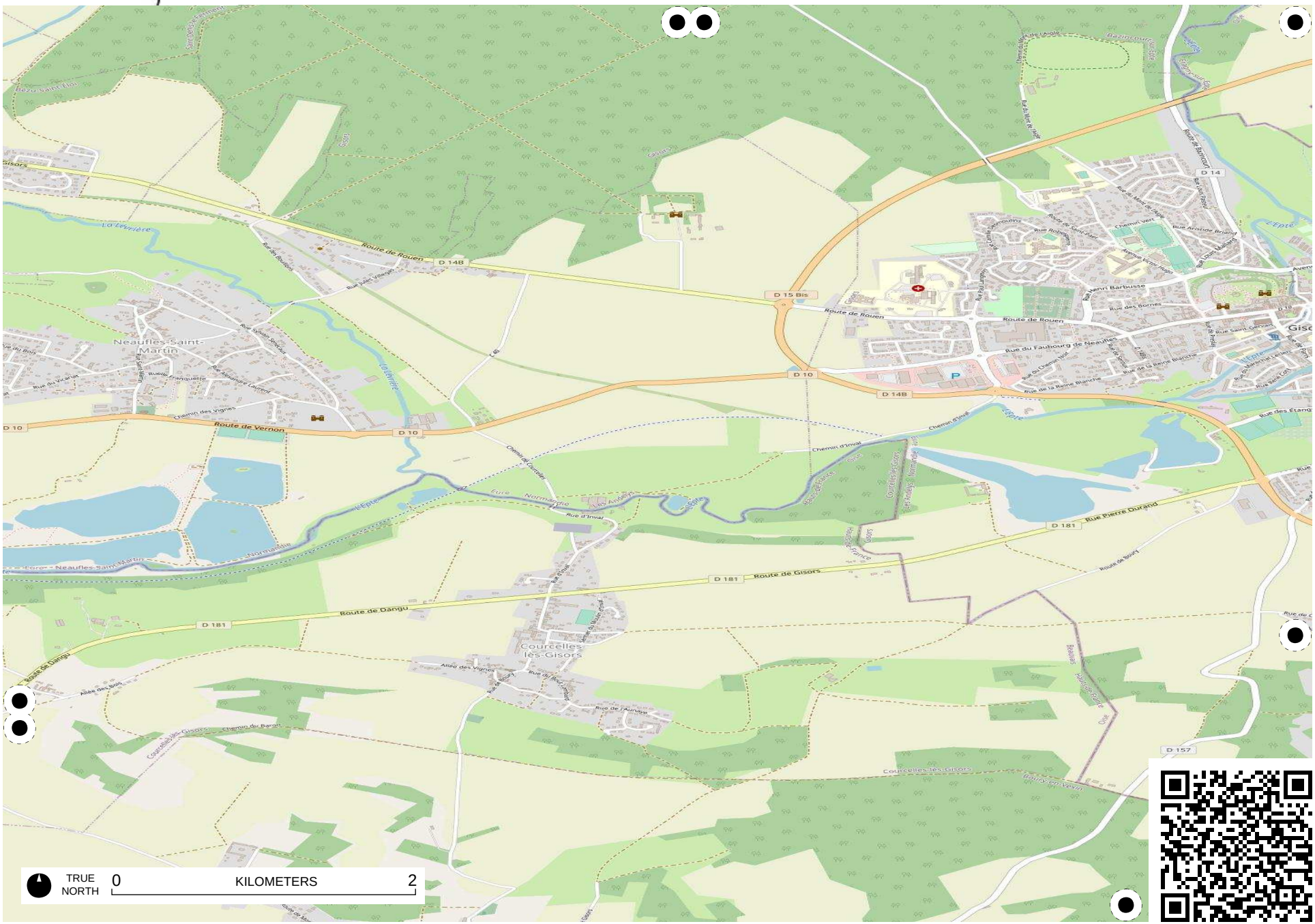

Field Papers

Avenue verte

http://fieldpapers.org/atlases/4s7ypptl/O14

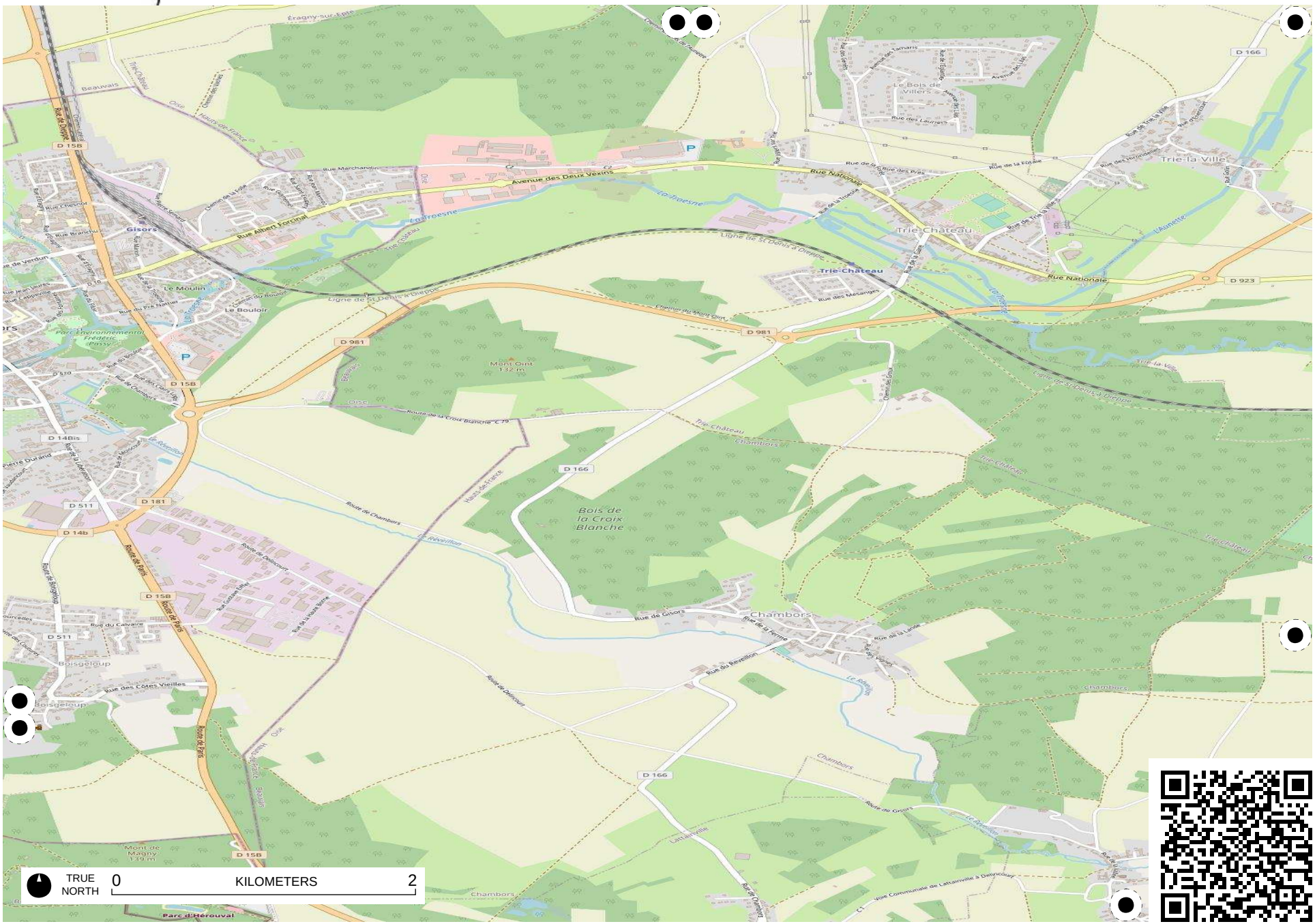

Field Papers

Avenue verte

http://fieldpapers.org/atlases/4s7ypptl/O15

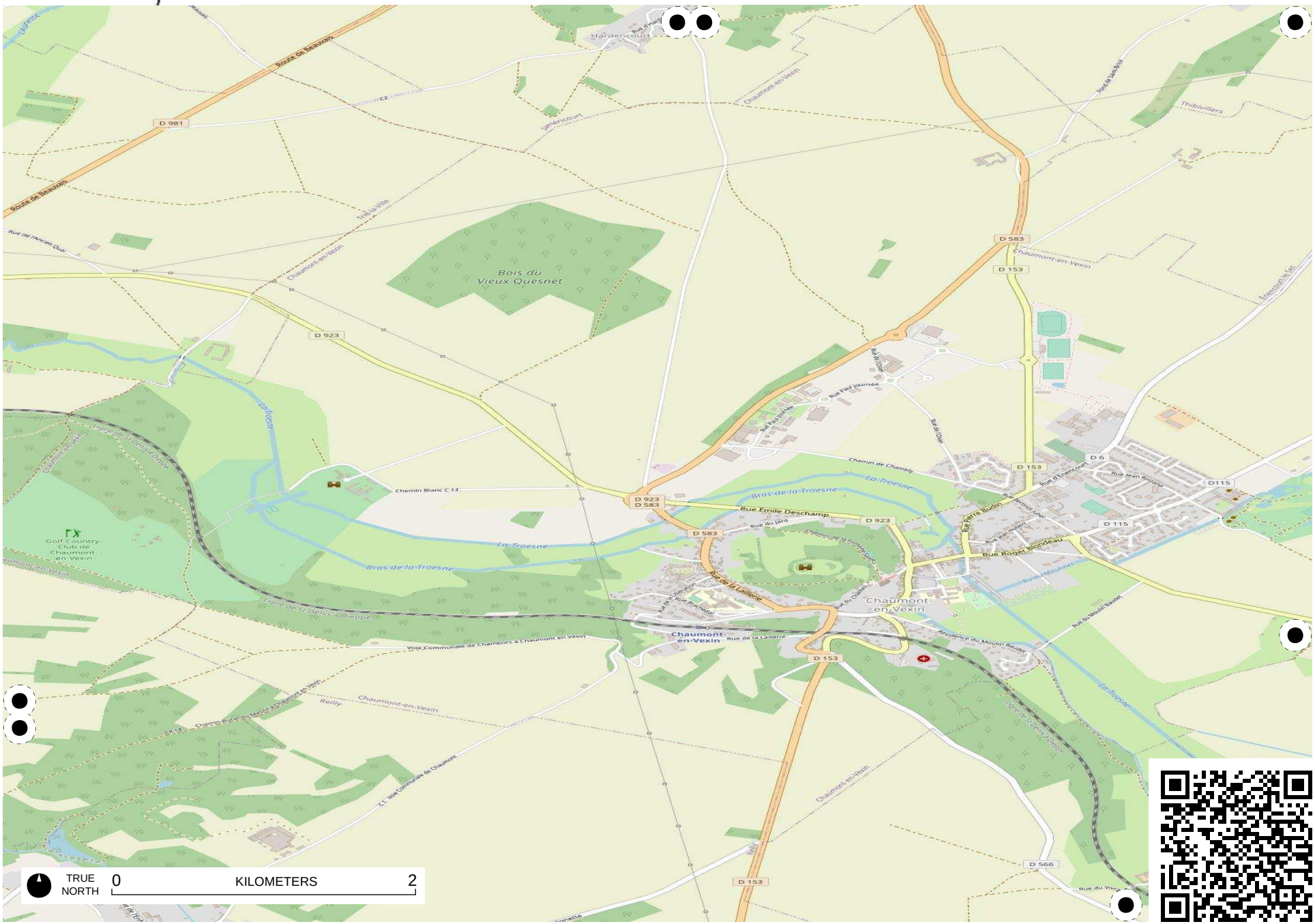

Field Papers

Avenue verte

http://fieldpapers.org/atlases/4s7ypptl/O16



Field Papers

Avenue verte

http://fieldpapers.org/atlases/4s7ypptl/O17



Field Papers

Avenue verte

http://fieldpapers.org/atlases/4s7ypptl/O18

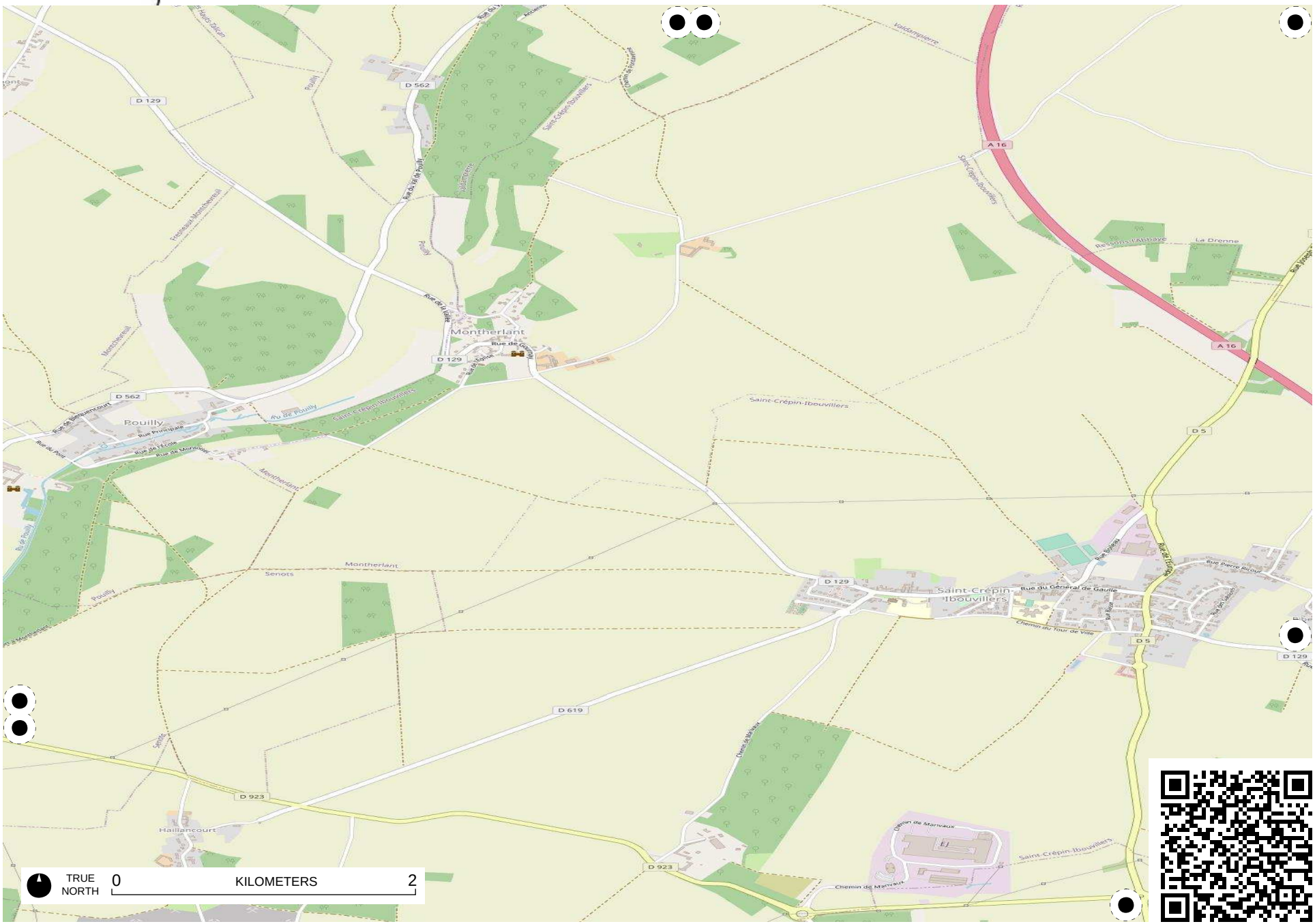

Field Papers

Avenue verte

http://fieldpapers.org/atlases/4s7ypptl/O19

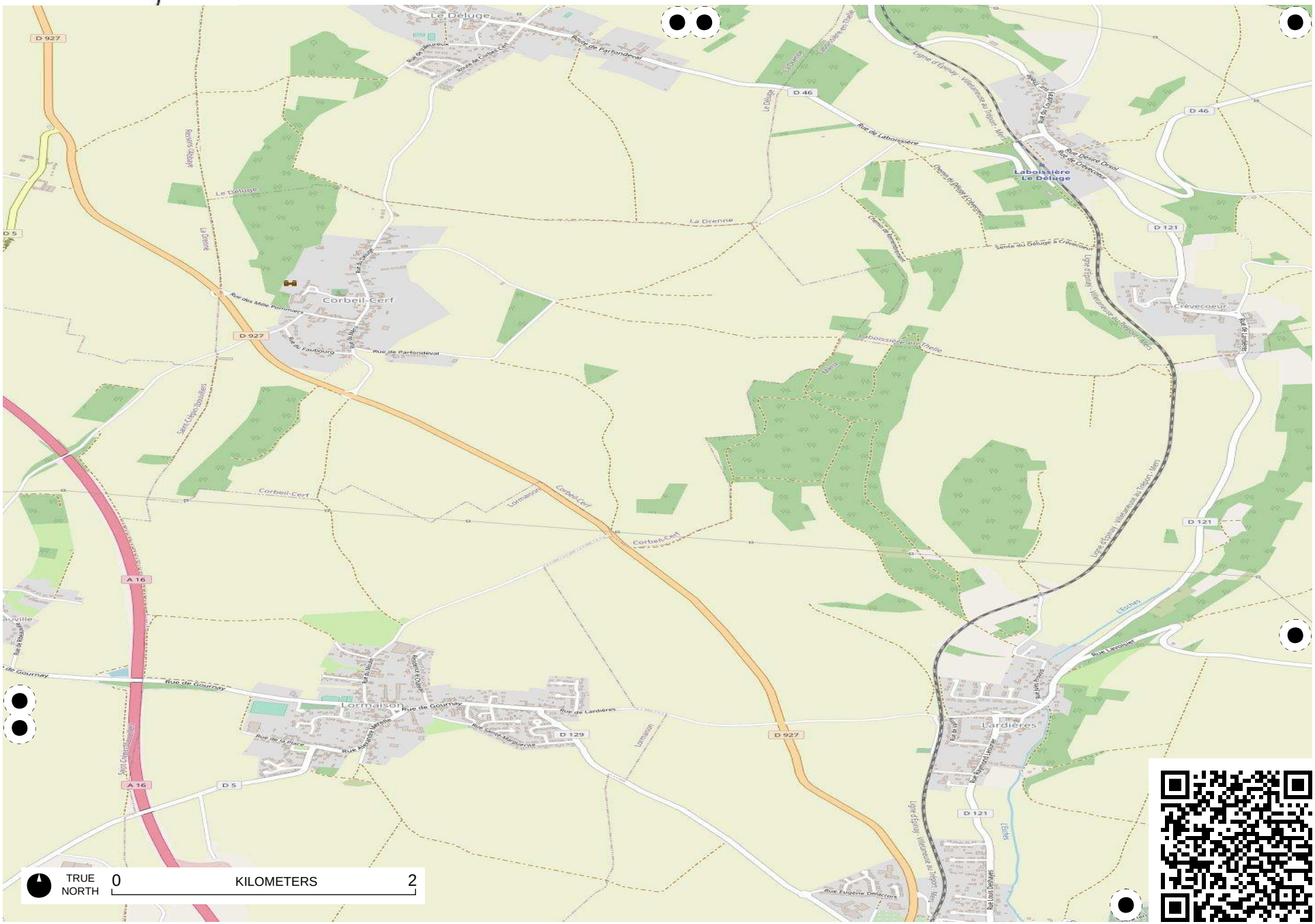

Field Papers

Avenue verte

http://fieldpapers.org/atlases/4s7ypptl/O2



Field Papers

Avenue verte

http://fieldpapers.org/atlases/4s7ypptl/O20



Field Papers

Avenue verte

http://fieldpapers.org/atlases/4s7ypptl/O21

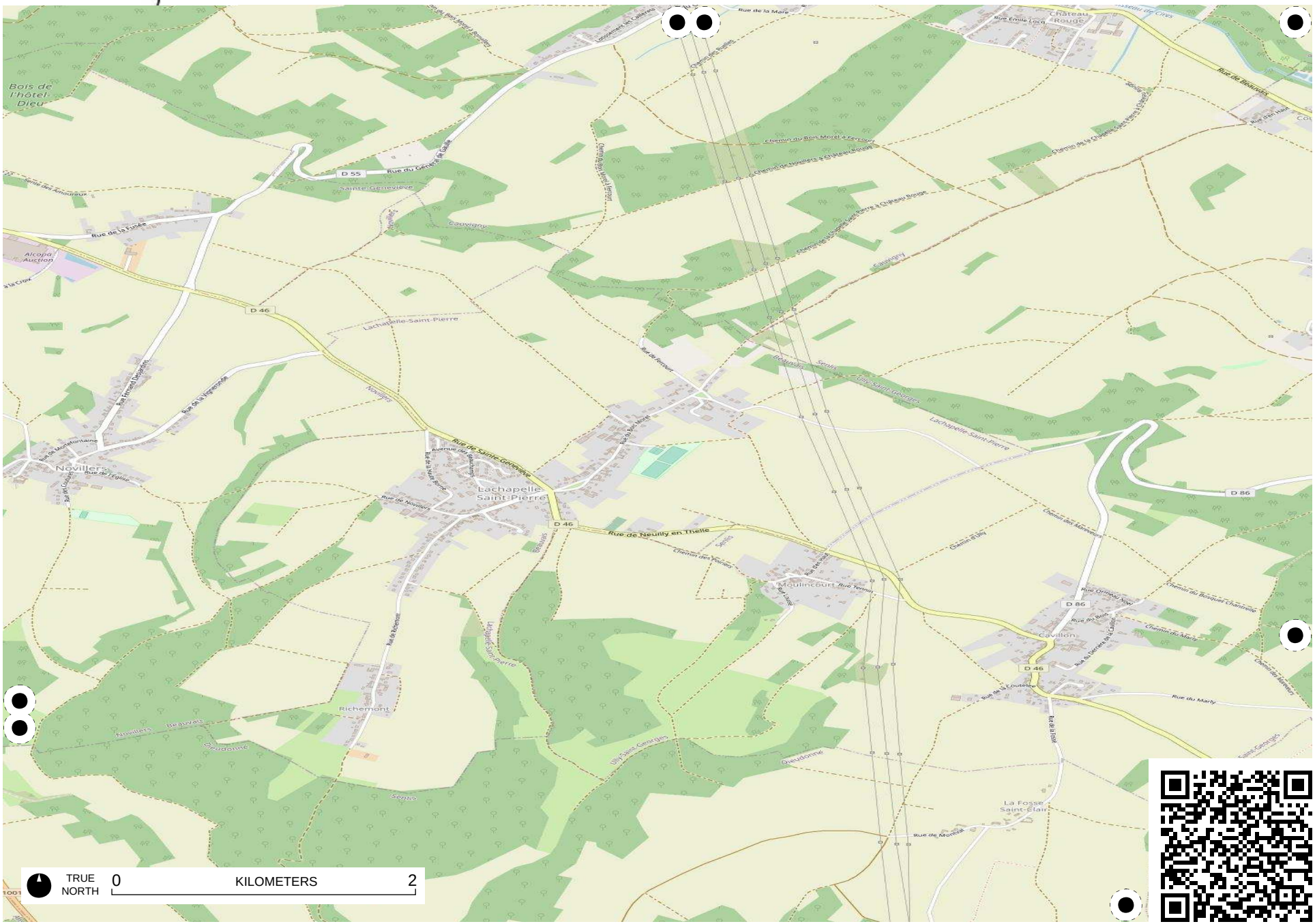

Field Papers

Avenue verte

http://fieldpapers.org/atlases/4s7ypptl/O22

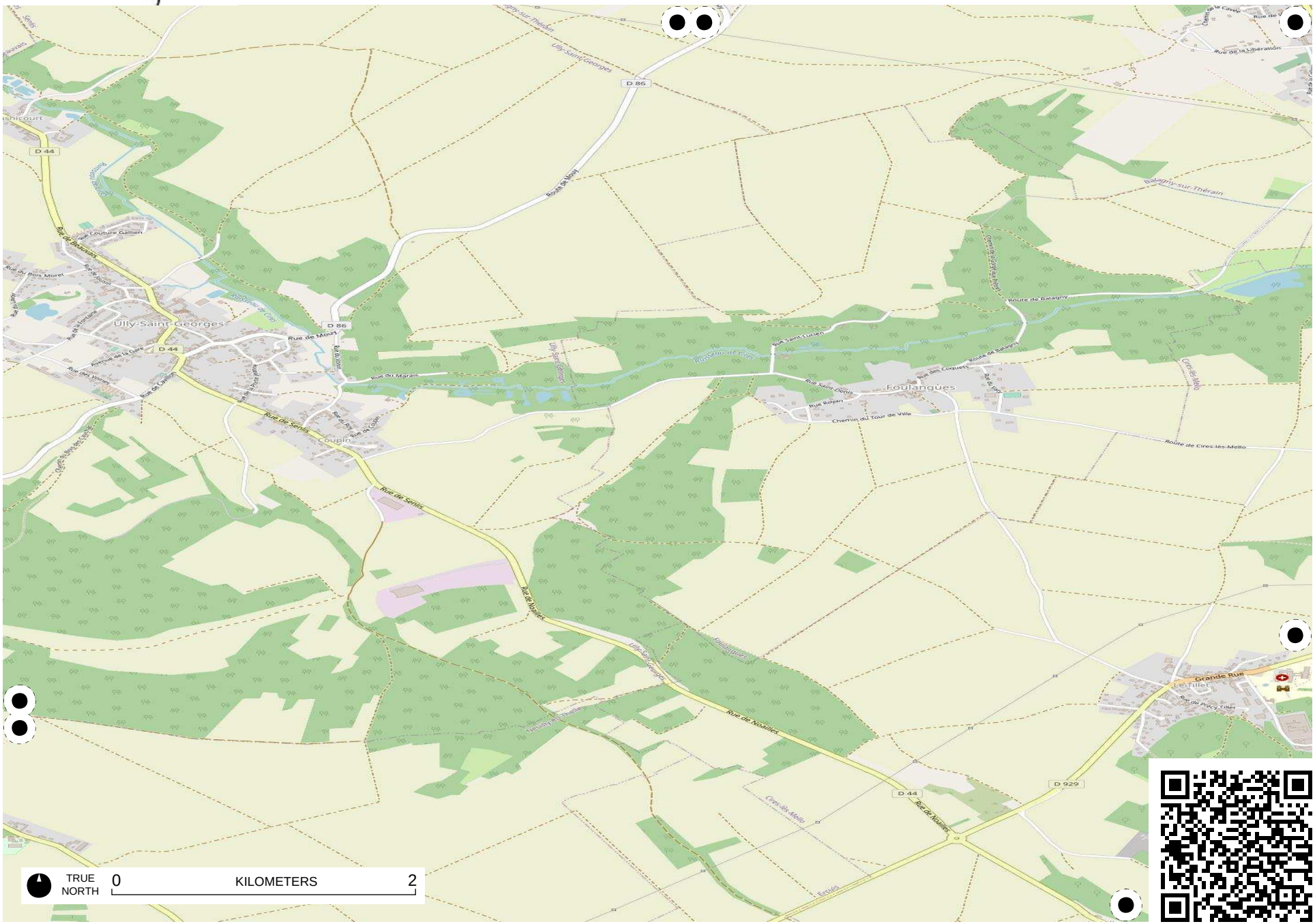

Field Papers

Avenue verte

http://fieldpapers.org/atlases/4s7ypptl/O23

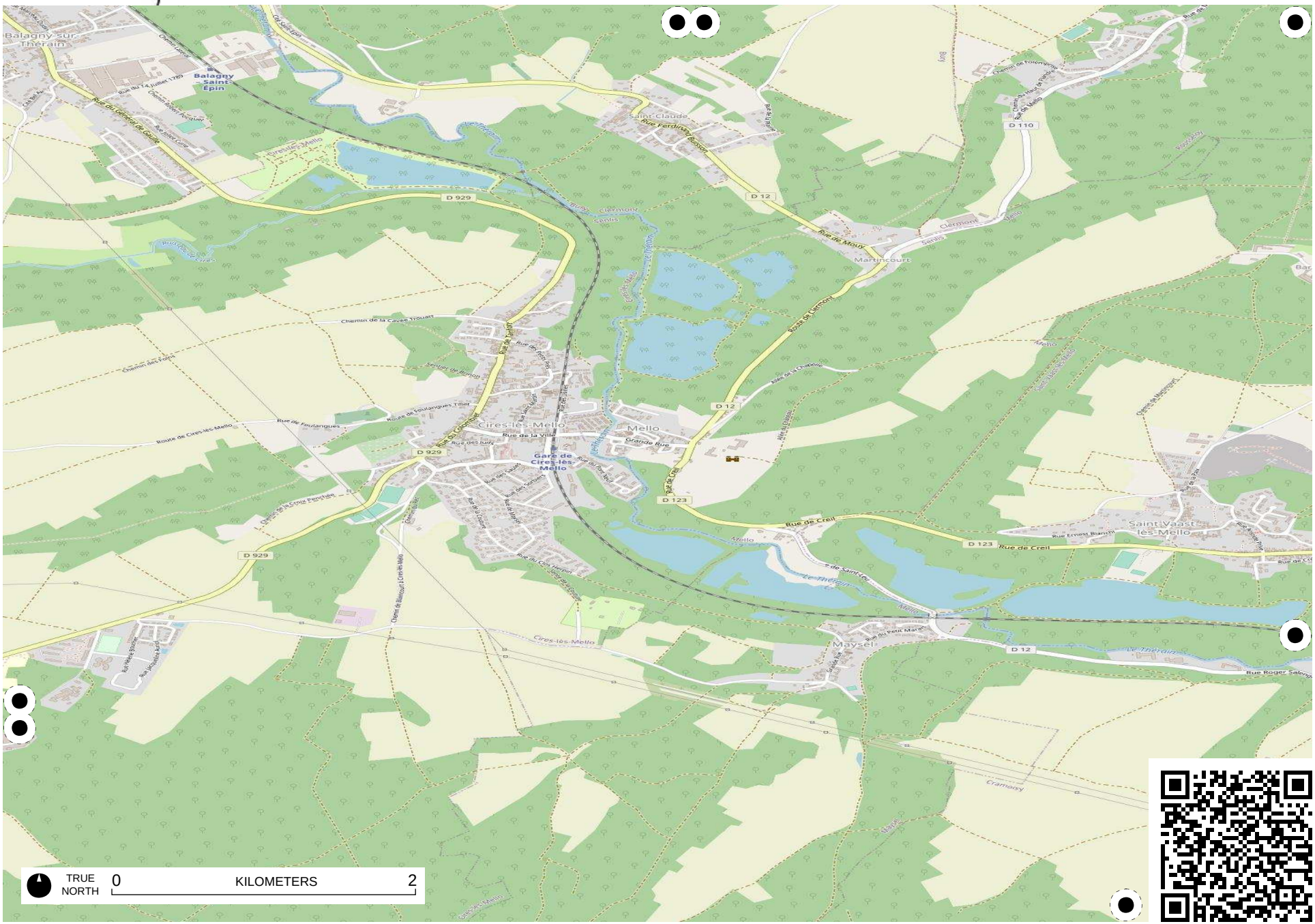

Field Papers

Avenue verte

http://fieldpapers.org/atlases/4s7ypptl/O24

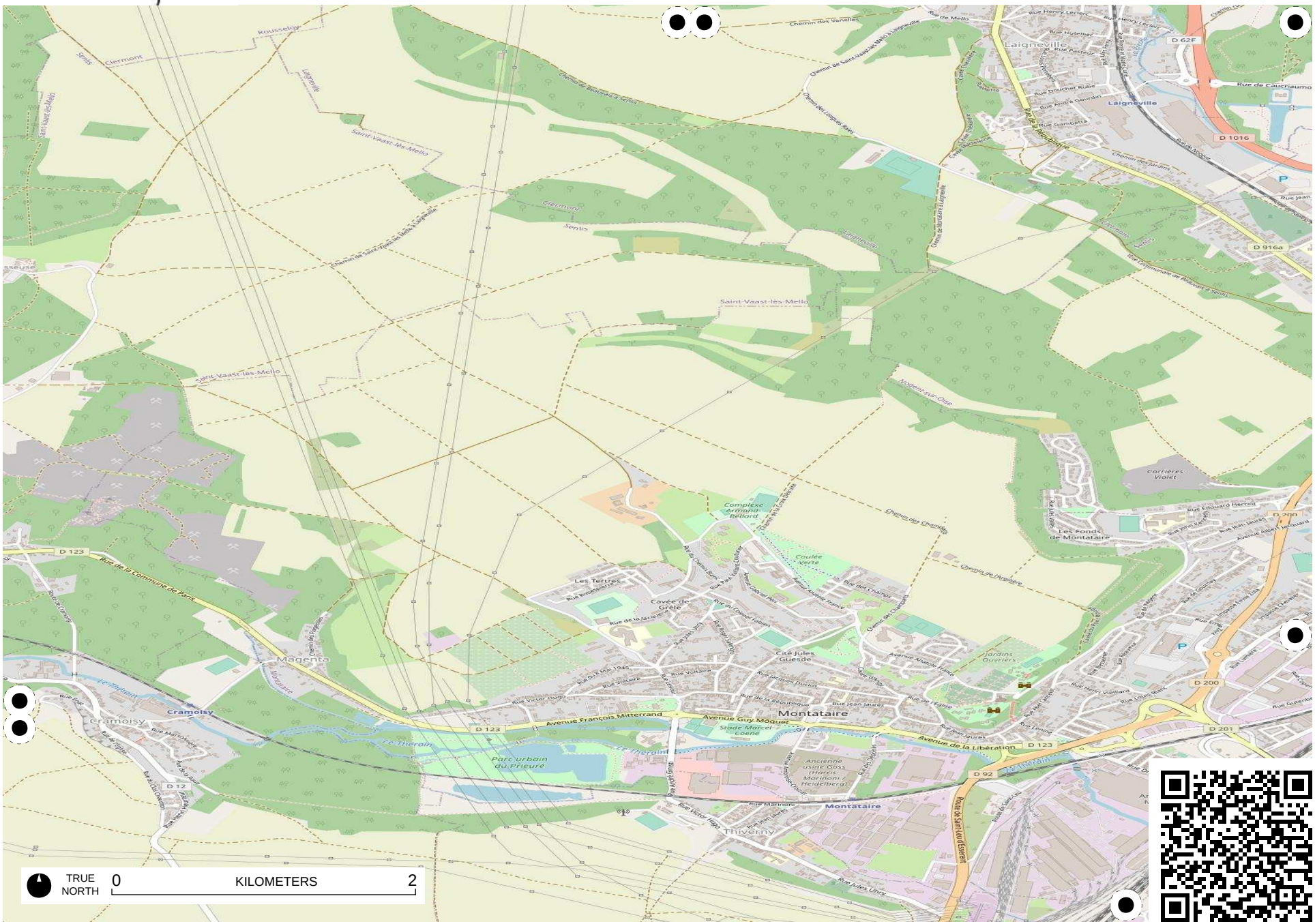
TRUE NORTH
0
KILOMETERS
2
Laigneville
Saint-Vaast-les-Mello
Montataire
Thiverny
Cramoisy
Magenta
Avenue François Mitterrand
Avenue de la Libération
Rue de la Commune de Paris
Rue de la République
Rue de Mello
Rue de Cauchiaumont
Chemin des Vervelles
Chemin de Saint-Vaast-les-Mello à Laigneville
Chemin de Montataire à Laigneville
Chemin de Bonvarlet à Senlis
Chemin des Longues Raies
Chemin de la Croix Dessus
Chemin des Chanvres
Chemin de Lavigny
Rue Victor Hugo
Rue Jean Jaurès
Rue de la Libération
Rue Jules Uhry
Rue de Saint-Leu-d'Esserent
Avenue Guy Môquet
Avenue Anatole France
Rue de l'Église
Rue de la République
Rue Gambetta
Rue Pasteur
Rue Henry Lecien
Rue Nutellier
Rue Edouard Herriot
Rue Henri Viollard
Rue Marinoni
Rue Victor Hugo
Rue de la Commune de Paris
Rue du Colonel Fabien
Rue du 8 Mai 1945
Rue Voltaire
Rue Louis Blanc
Rue Lavoisier
Rue Lécuyer
Rue Ternois
Rue Gabriel Péri
Rue Paul Vaillant-Couturier
Rue des Champs
Rue de la Jarcuterie
Rue de Chênes Barrés
Rue de Rouvroy
Rue de Cramoisy
Rue de l'Église
Rue de Senlis
Rue de Clermont
Rue de Rousselay
Rue de Laigneville
Rue de Saint-Vaast-les-Mello
Rue Communale de Bonvarlet à Senlis
Rue de Montataire à Laigneville
Rue de Mello
Rue de Cauchiaumont
Rue Jean Jaurès
Rue Edouard Herriot
Rue Henri Viollard

Field Papers

Avenue verte

http://fieldpapers.org/atlases/4s7ypptl/O25

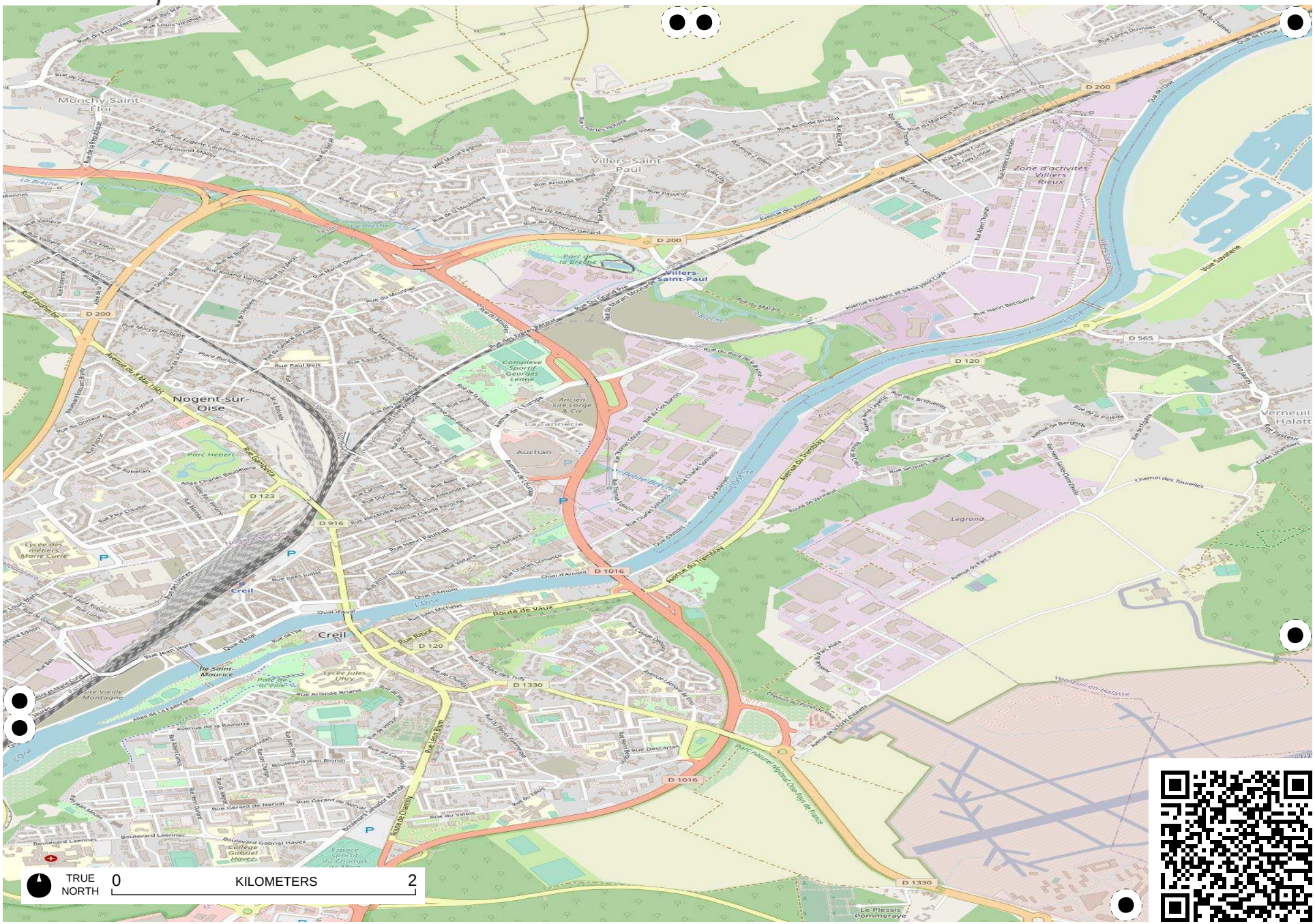

Field Papers

Avenue verte

http://fieldpapers.org/atlases/4s7ypptl/O3

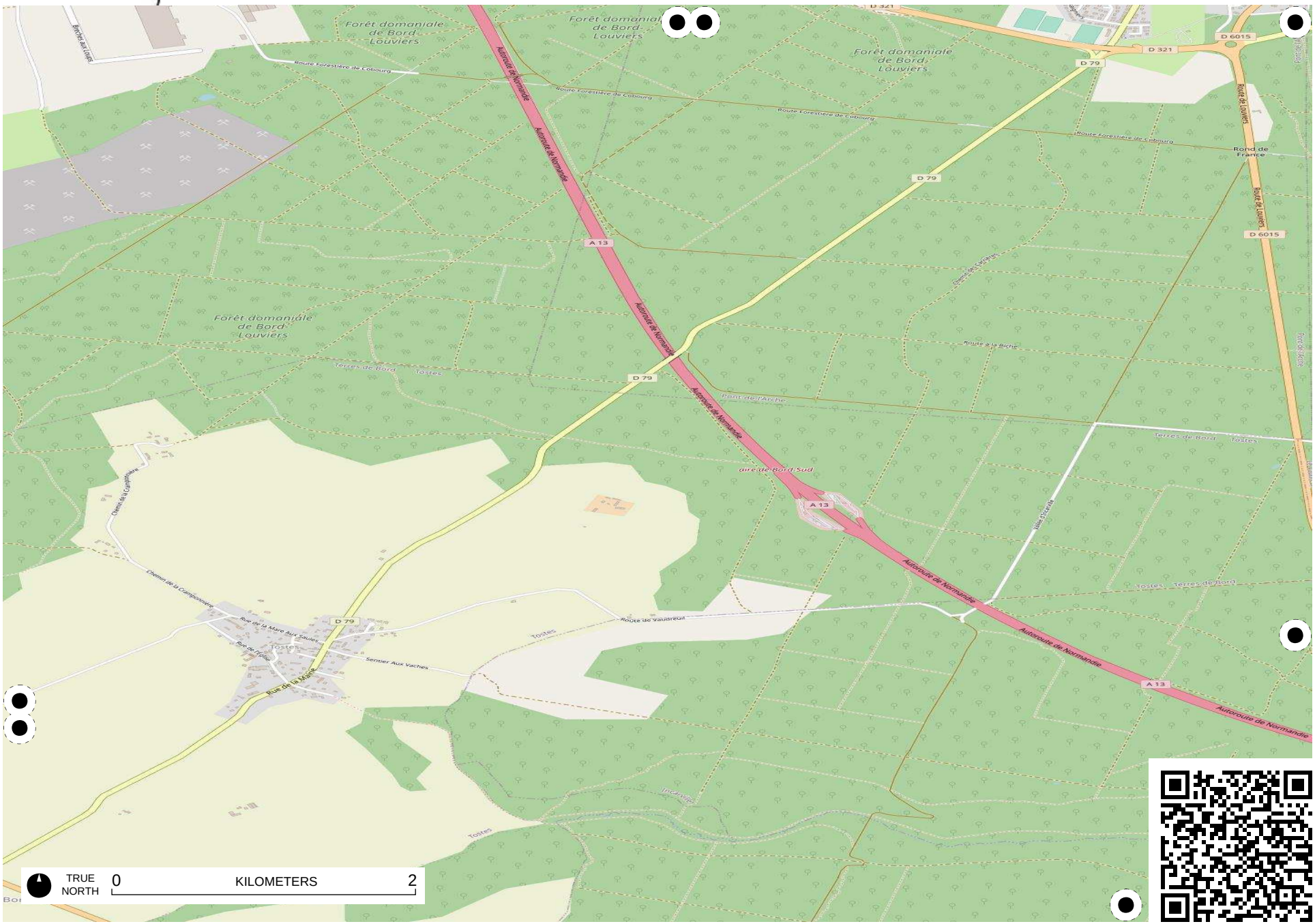

Field Papers

Avenue verte

http://fieldpapers.org/atlases/4s7ypptl/O4

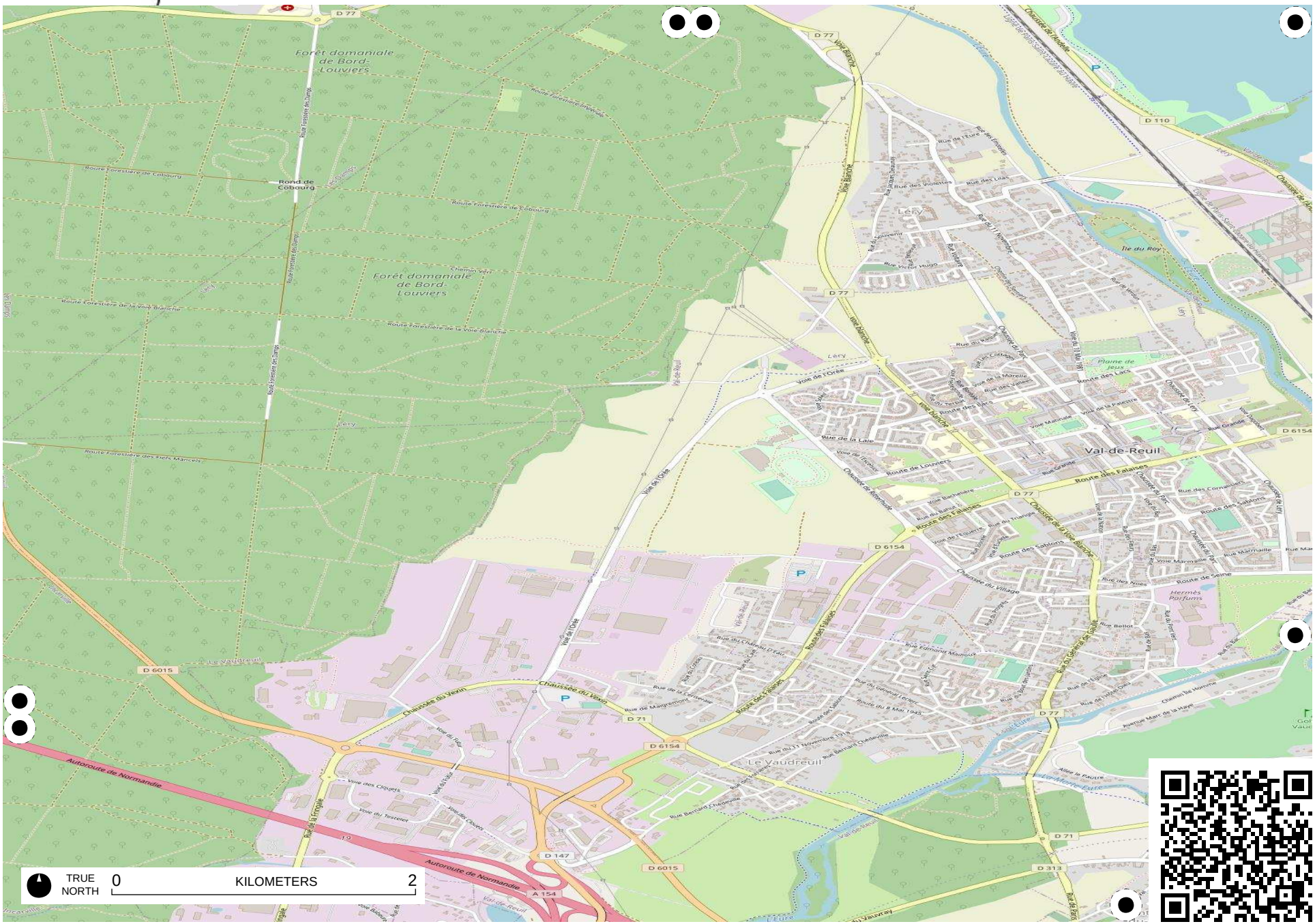
Forêt domaniale de Bord-Louviers
Rond de Cobourg
Route Forestière de Cobourg
Route Forestière de la Voie Blanche
Route Forestière des Biefs Marcels
Val-de-Reuil
Le Vaudreuil
Léry
Route des Falaises
Route de Louviers
Route des Sablons
Route de Seine
Chaussée du Vexin
Autoroute de Normandie
Rue du Général Leclerc
Rue du 8 Mai 1945
Rue Bernard Chedeville
Rue du 11 Novembre 1918
Rue Victor Hugo
Rue de la Mairie
Rue de l'Eure
Rue des Lilas
Rue des Violettes
Rue Grande
Rue Marmaille
Rue Bellot
Rue du Château d'Eau
Rue de la Cerisaie
Rue de Malaymont
Rue de la Grimpe
Rue du Clos
Rue du Parc
Rue du Triangle
Rue du Bailly
Rue des Noes
Rue Edmond Mamoux
Rue du Port
Rue de la Laie
Rue de la Paix
Rue de la Mairie
Rue du Fief
Rue du Bas
Rue du Pont
Rue du Moulin
Rue du Lavoir
Rue du Pressoir
Rue du Verger
Rue du Four
Rue du Puits
Rue du Jardin
Rue du Parc
Rue du Bois
Rue du Clos
Rue du Château
Rue de la Fontaine
Rue de la Source
Rue de la Forêt
Rue de la Plaine
Rue de la Prairie
Rue de la Vallée
Rue de la Colline
Rue de la Montagne
Rue de la Rivière
Rue de la Mer
Rue de la Plage
Rue de la Gare
Rue de la Poste
Rue de la Mairie
Rue de l'Église
Rue de l'École
Rue de la Paroisse
Rue de la Cure
Rue de la Chapelle
Rue de la Croix

Field Papers

Avenue verte

http://fieldpapers.org/atlases/4s7ypptl/O5

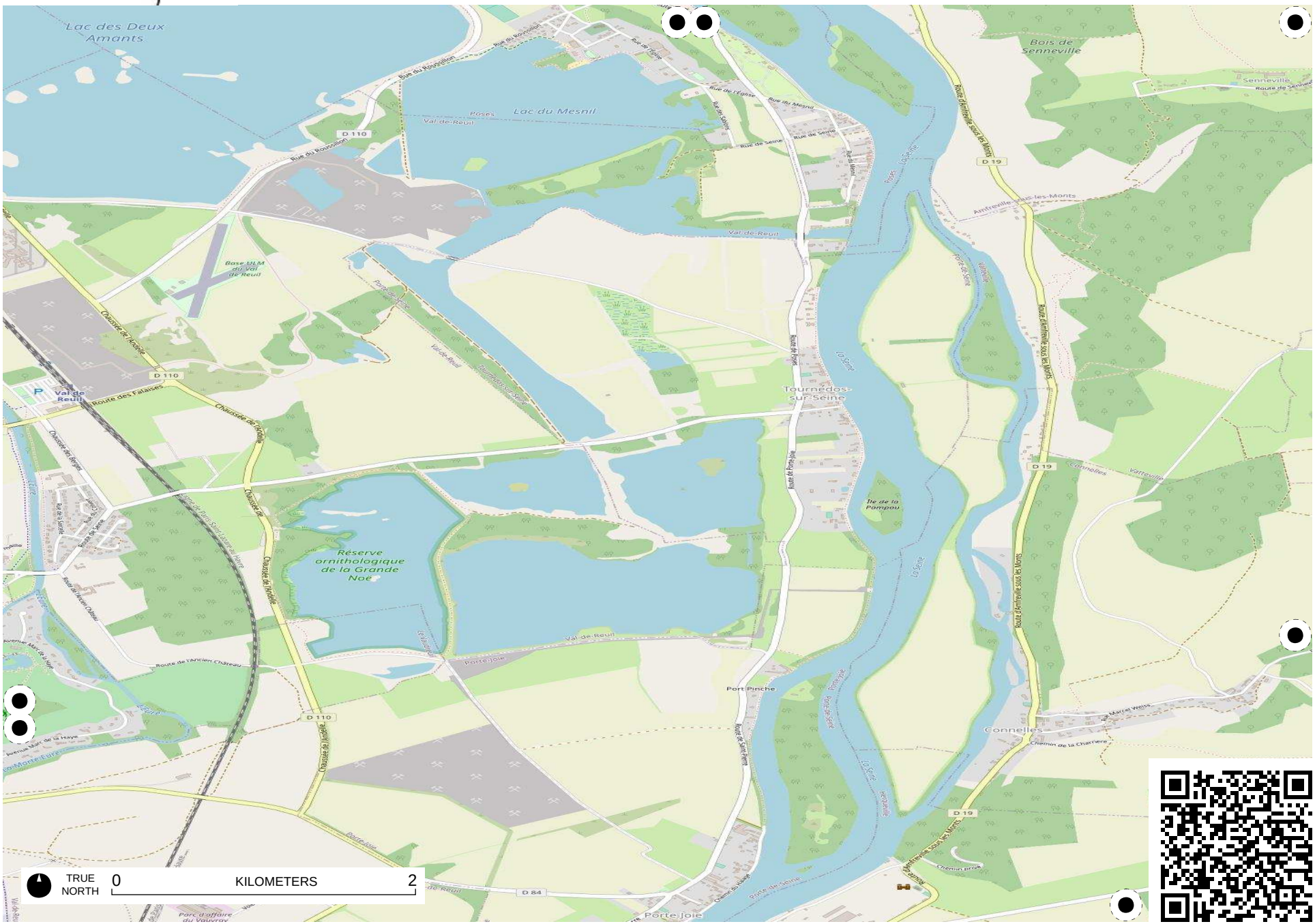

Field Papers

Avenue verte

http://fieldpapers.org/atlases/4s7ypptl/O6



Field Papers

Avenue verte

http://fieldpapers.org/atlases/4s7ypptl/O7



Field Papers

Avenue verte

http://fieldpapers.org/atlases/4s7ypptl/O8

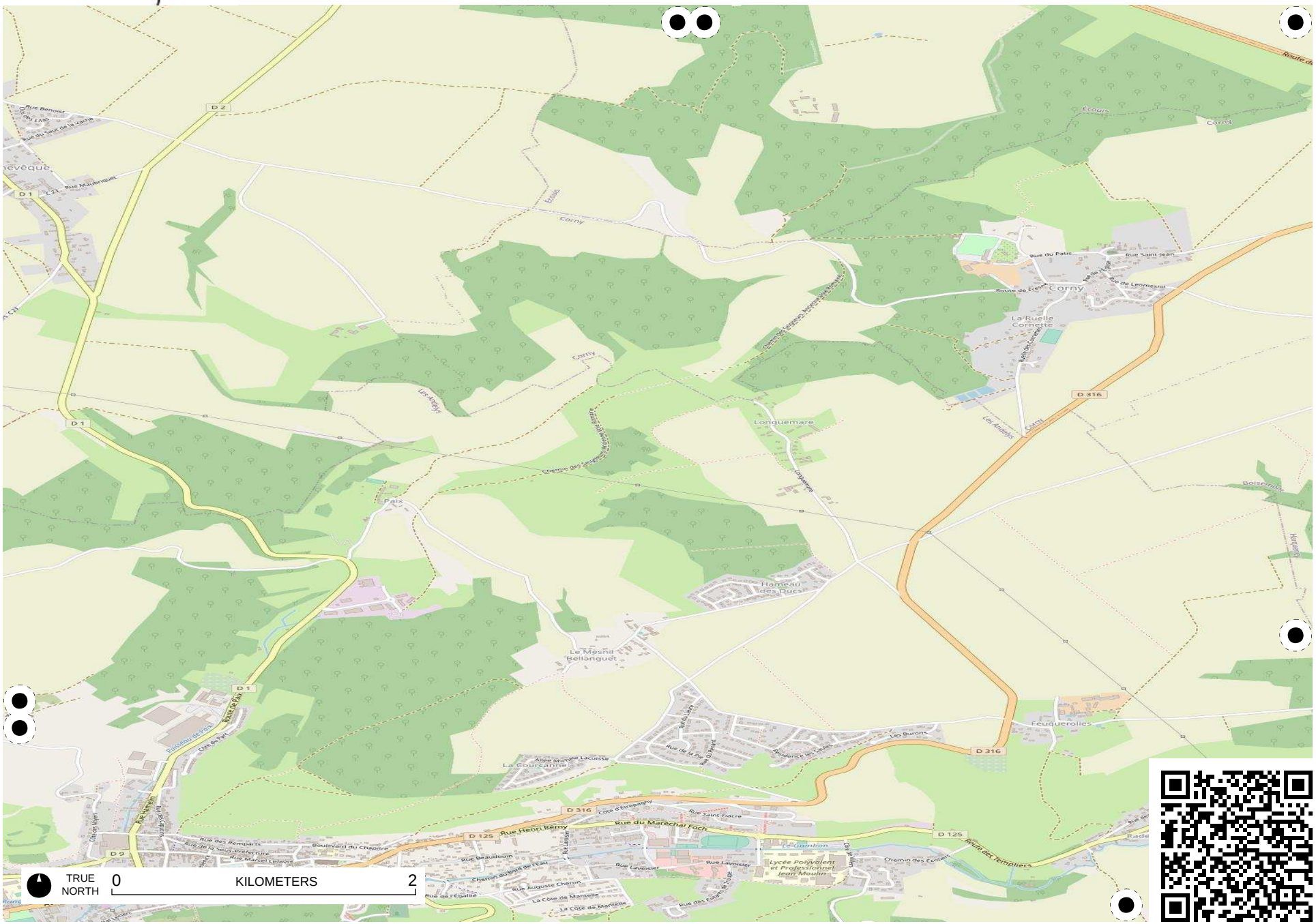

Field Papers

Avenue verte

http://fieldpapers.org/atlases/4s7ypptl/O9



Field Papers

Avenue verte

http://fieldpapers.org/atlases/4s7ypptl/P1

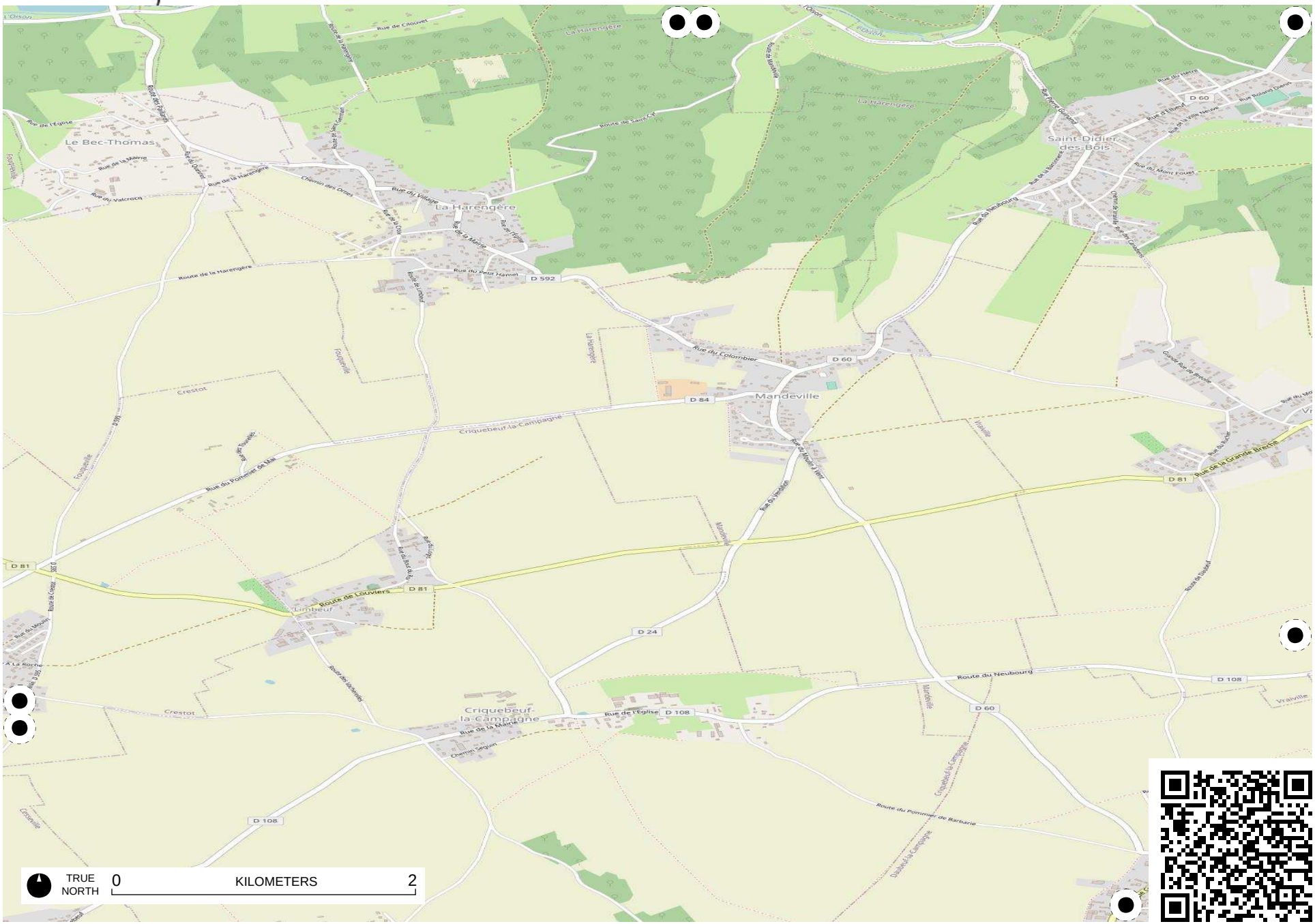

Field Papers

Avenue verte

http://fieldpapers.org/atlases/4s7ypptl/P10

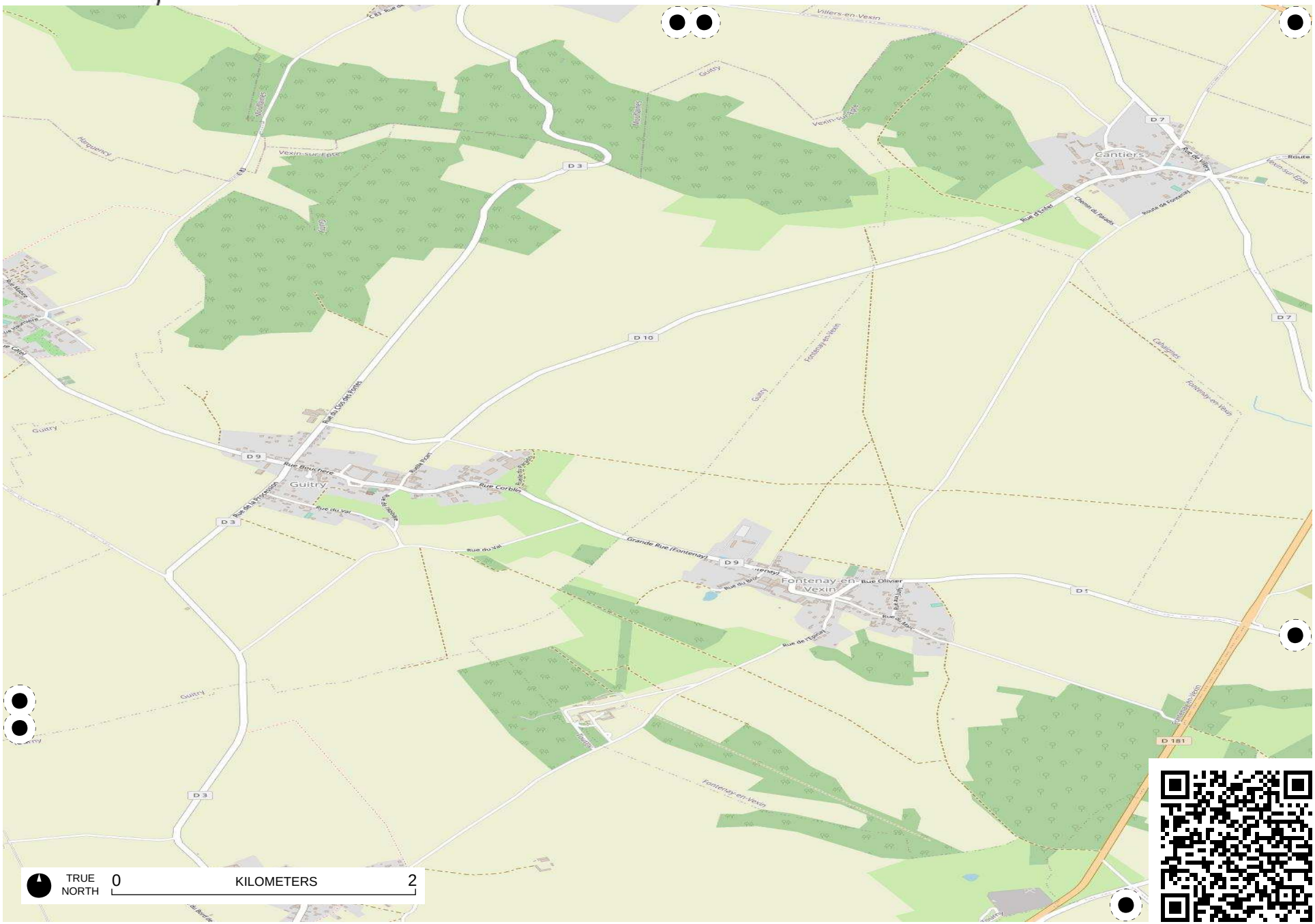

Field Papers

Avenue verte

http://fieldpapers.org/atlases/4s7ypptl/P11



Field Papers

Avenue verte

http://fieldpapers.org/atlases/4s7ypptl/P12



Field Papers

Avenue verte

http://fieldpapers.org/atlases/4s7ypptl/P13

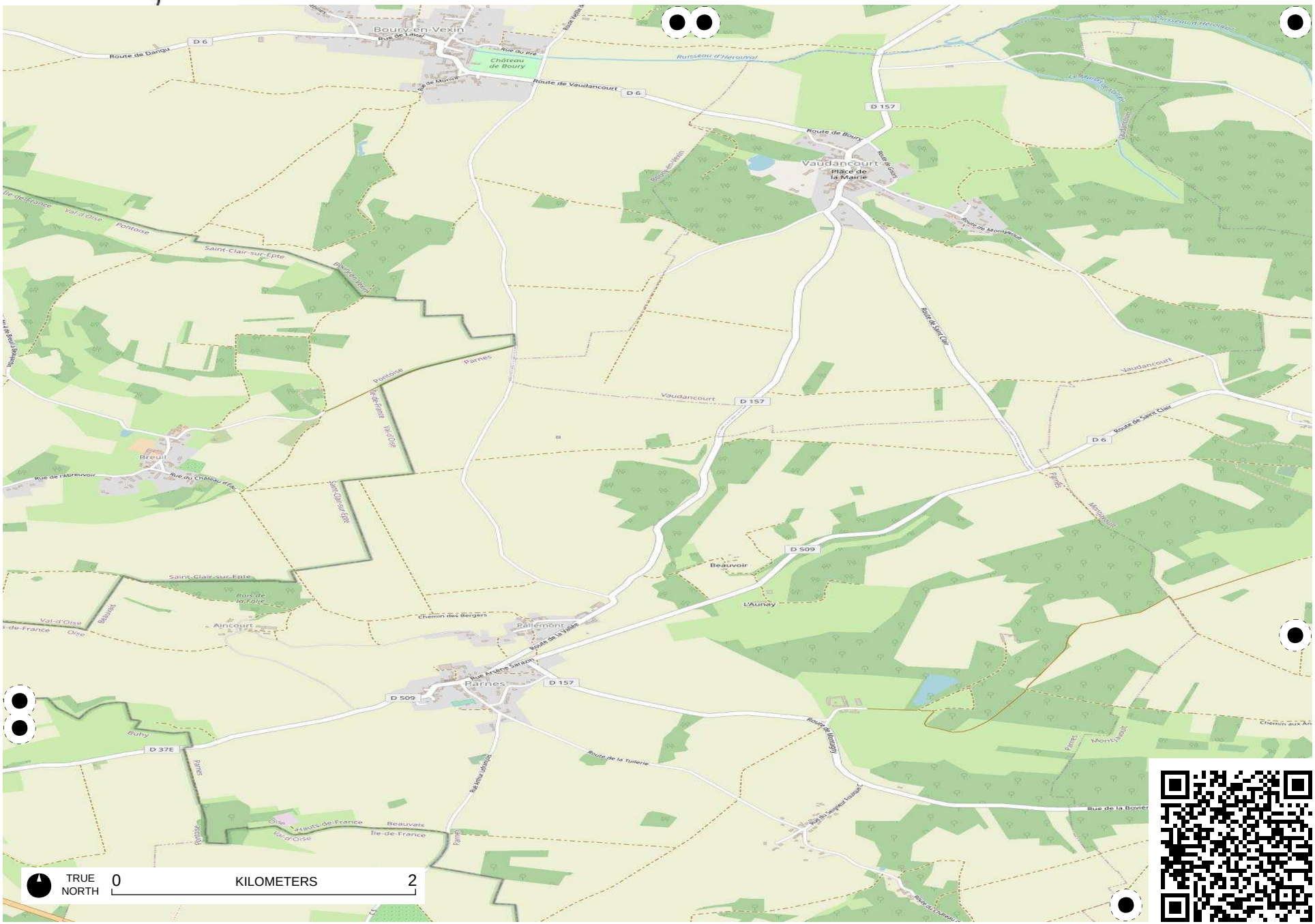

Field Papers

Avenue verte

http://fieldpapers.org/atlases/4s7ypptl/P14

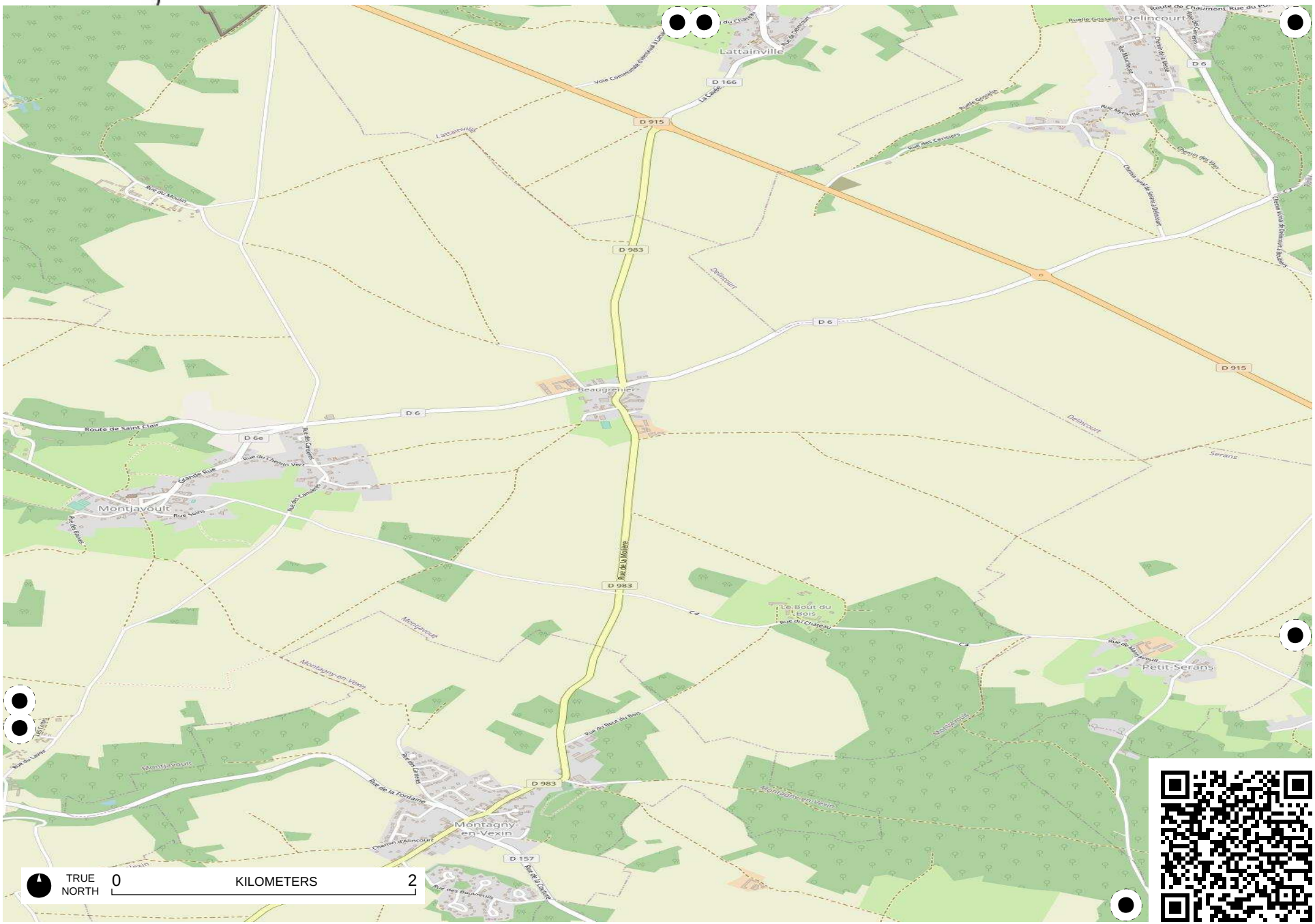

Field Papers

Avenue verte

http://fieldpapers.org/atlases/4s7ypptl/P15

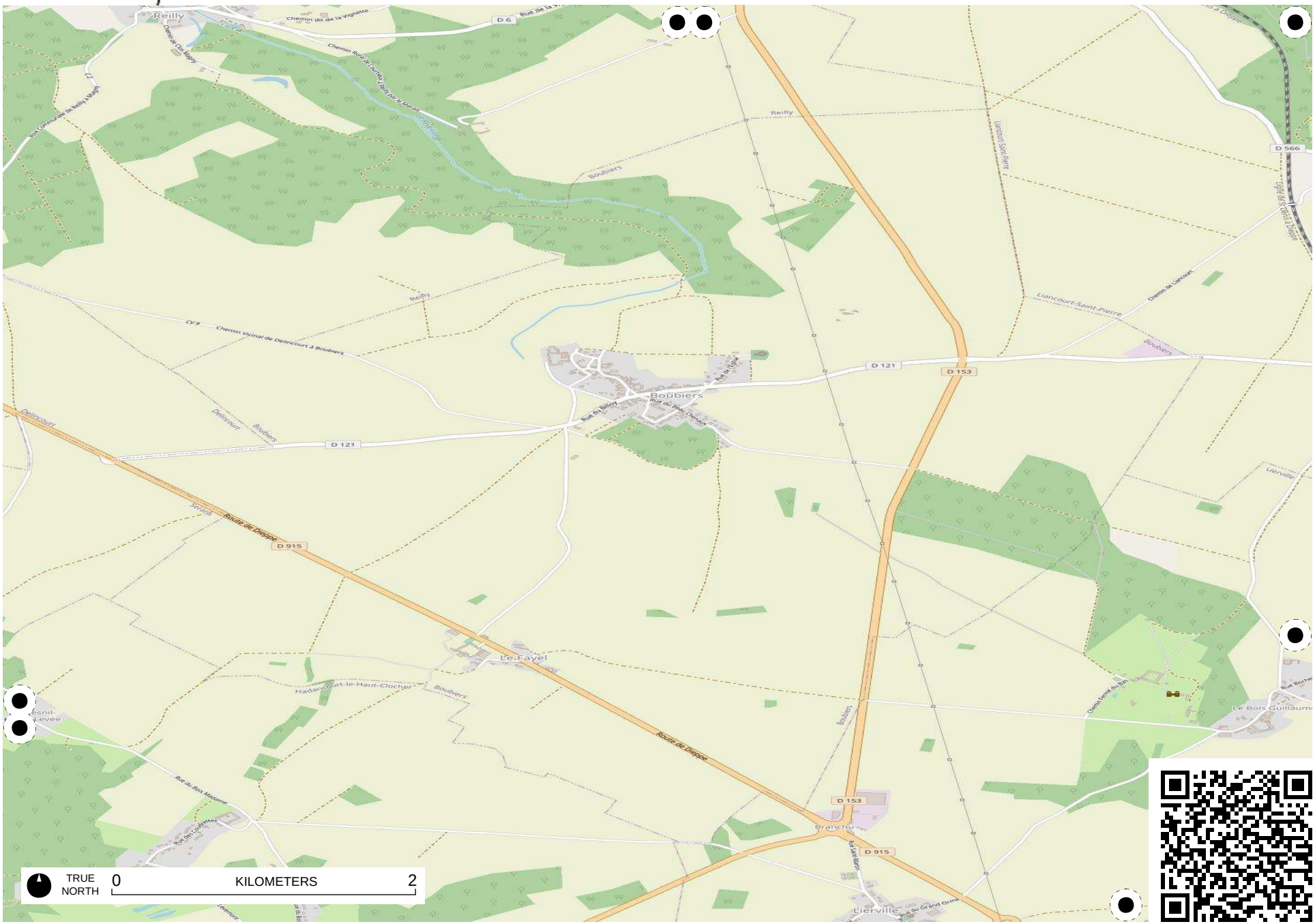

Field Papers

Avenue verte

http://fieldpapers.org/atlases/4s7ypptl/P16



Field Papers

Avenue verte

http://fieldpapers.org/atlases/4s7ypptl/P17

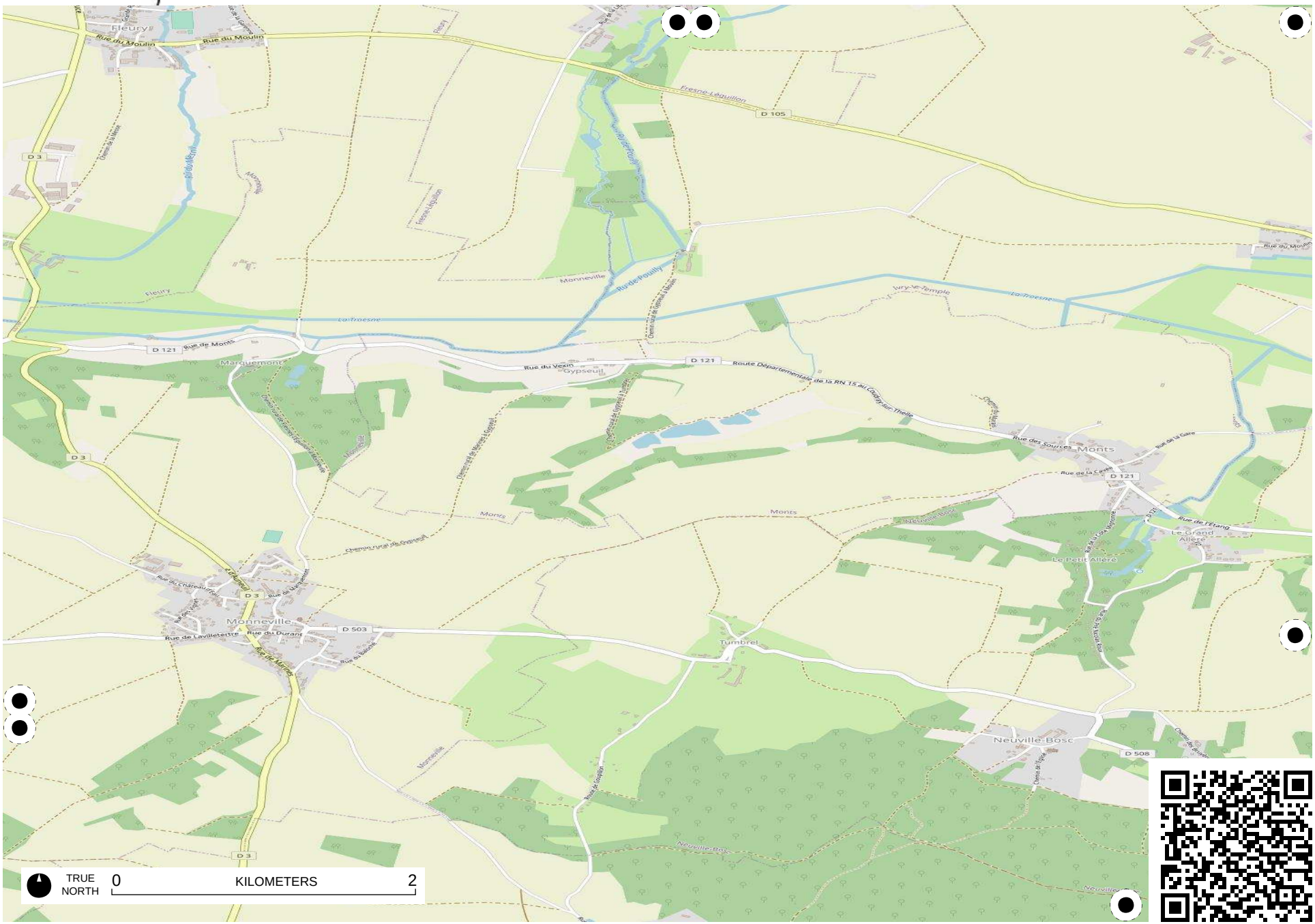

Field Papers

Avenue verte

http://fieldpapers.org/atlases/4s7ypptl/P18



Field Papers

Avenue verte

http://fieldpapers.org/atlases/4s7ypptl/P19

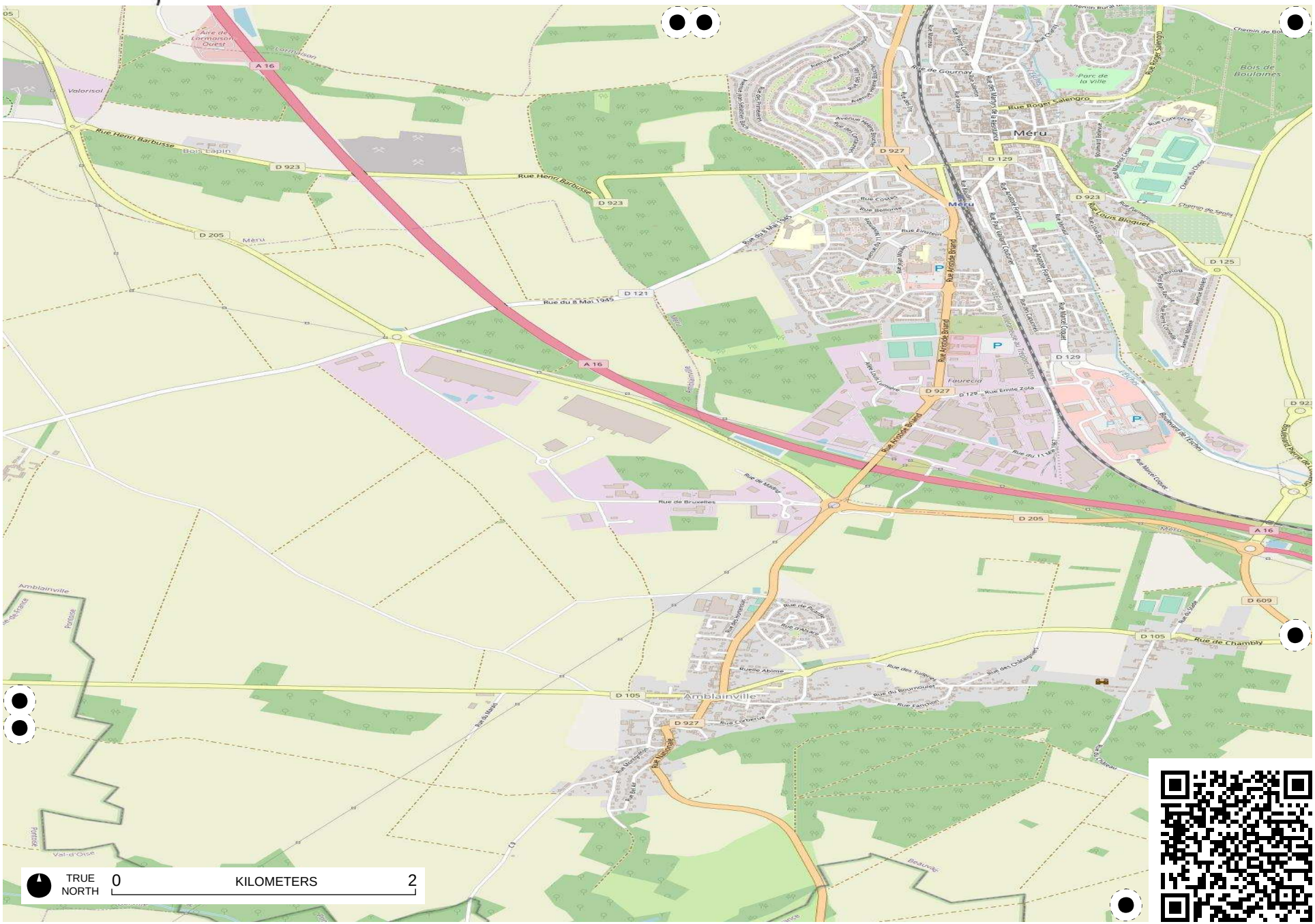

Field Papers

Avenue verte

http://fieldpapers.org/atlases/4s7ypptl/P2

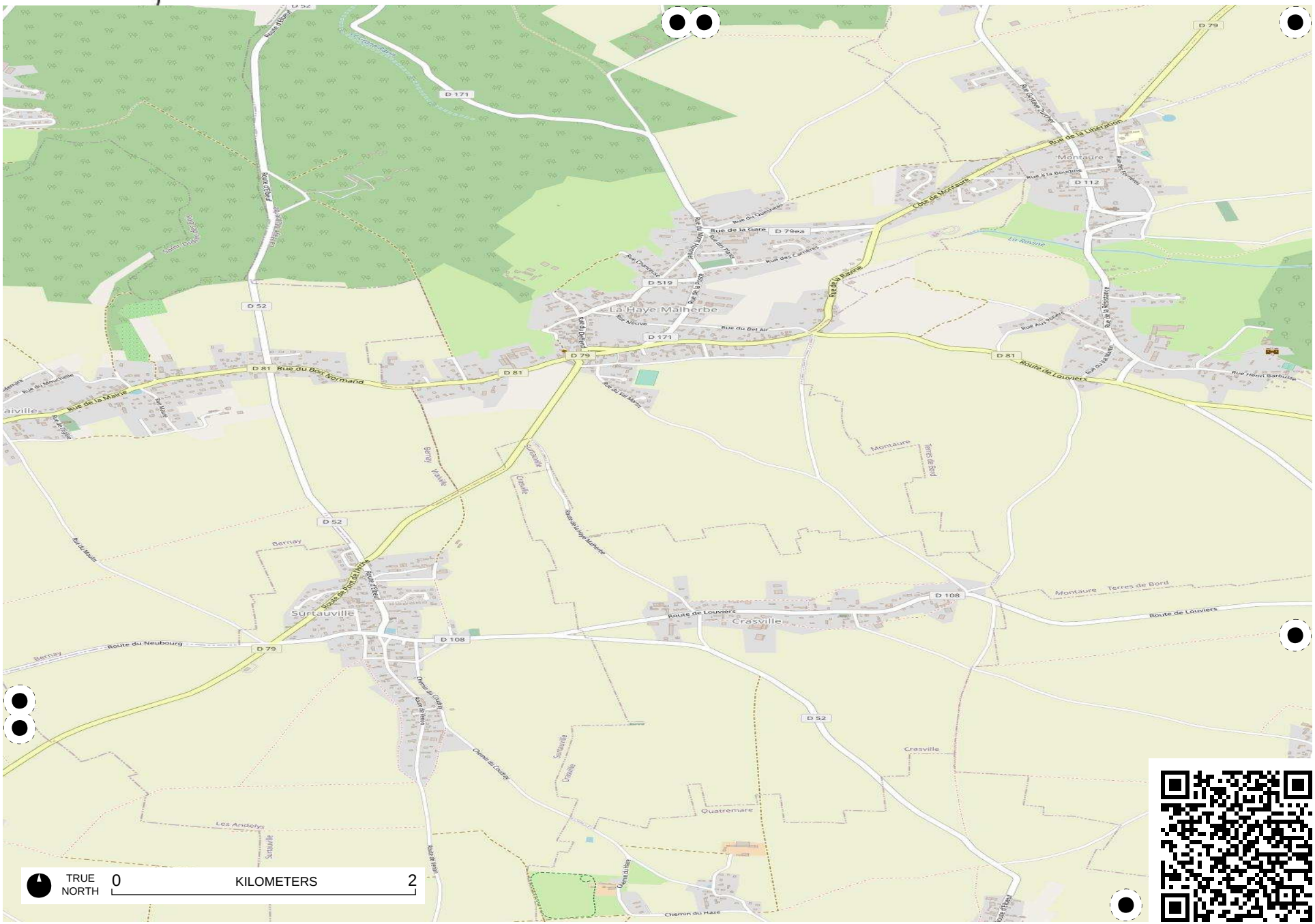

Field Papers

Avenue verte

http://fieldpapers.org/atlases/4s7ypptl/P20



Field Papers

Avenue verte

http://fieldpapers.org/atlases/4s7ypptl/P21

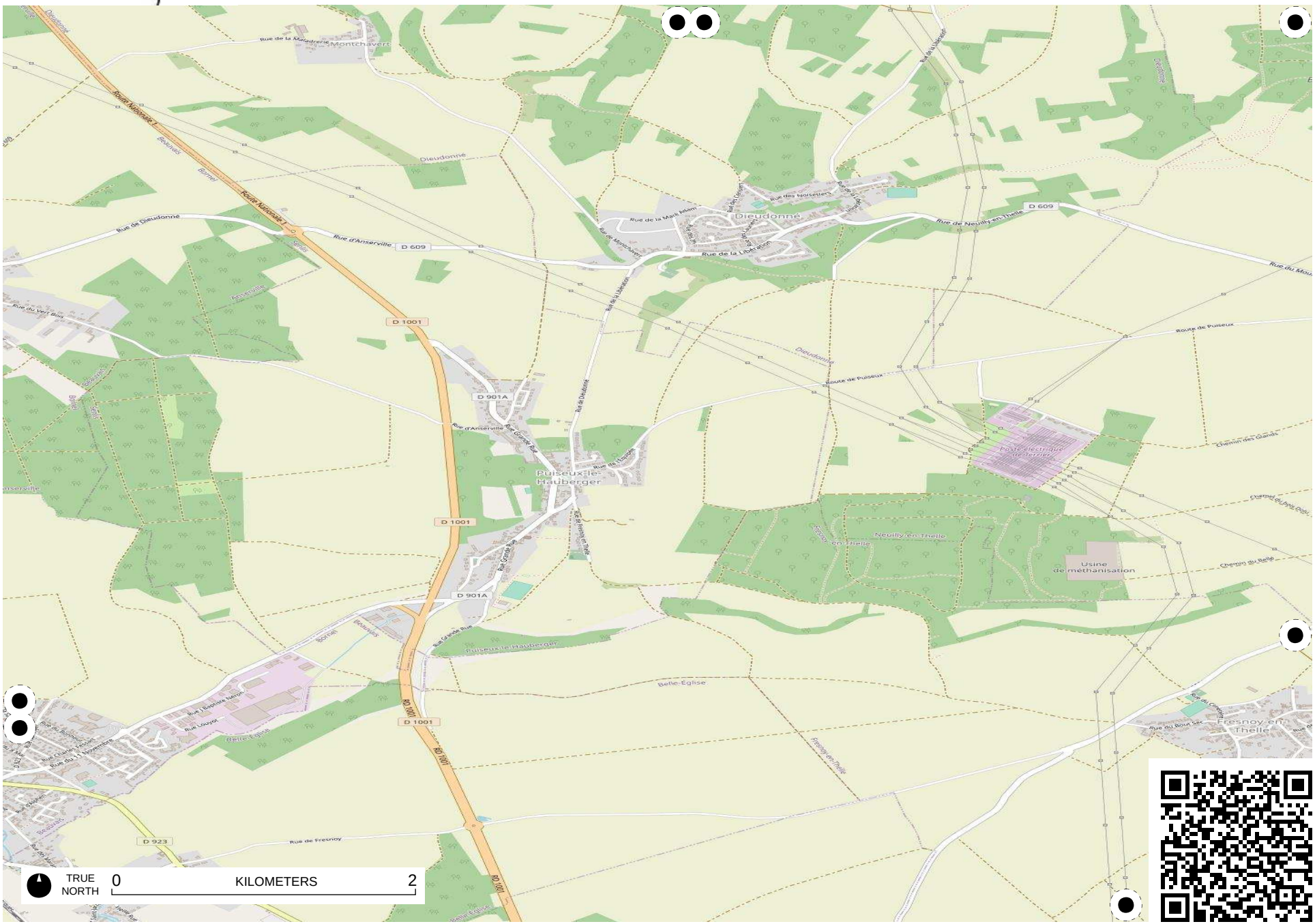

Field Papers

Avenue verte

http://fieldpapers.org/atlases/4s7ypptl/P22

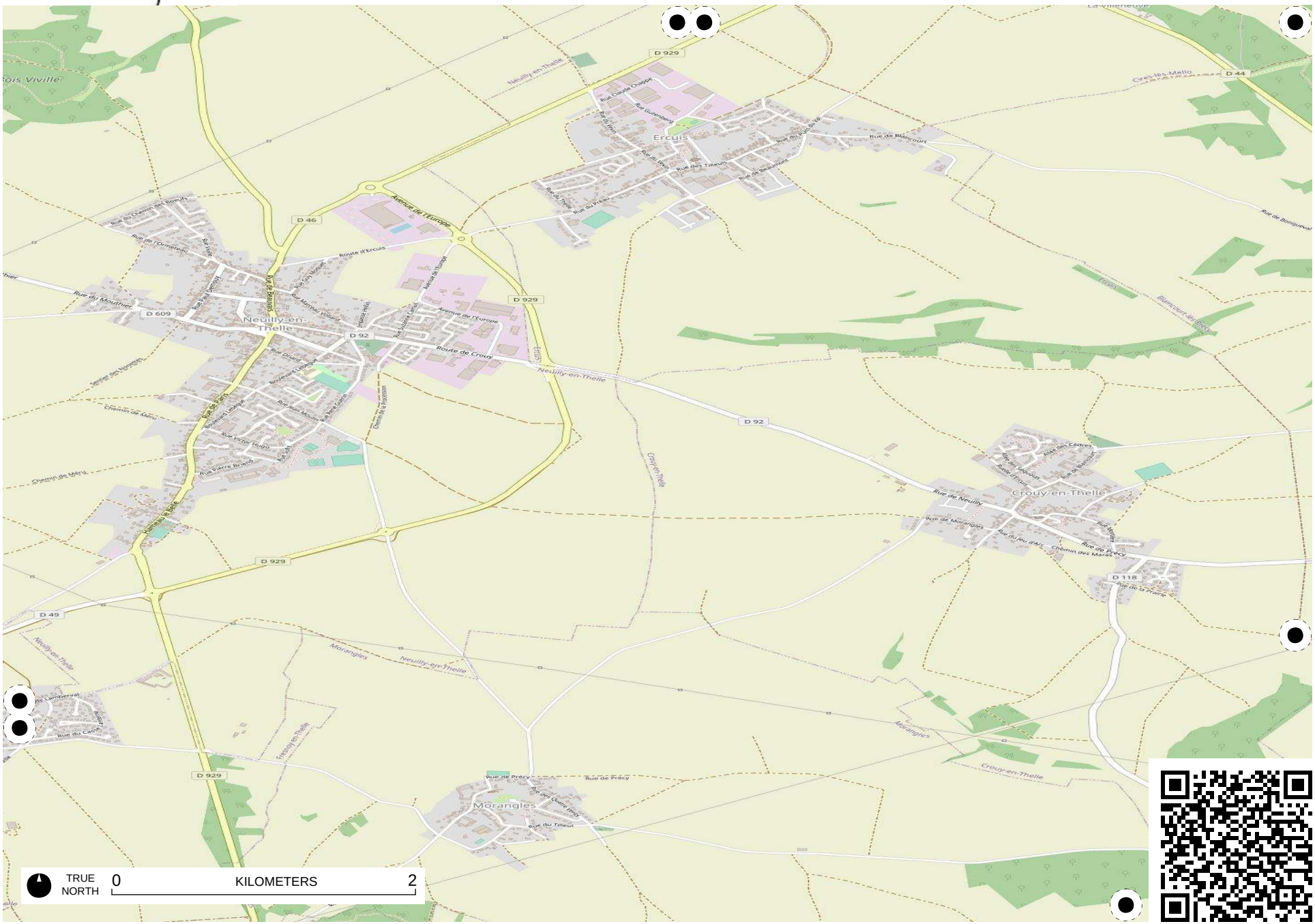

Field Papers

Avenue verte

http://fieldpapers.org/atlases/4s7ypptl/P23

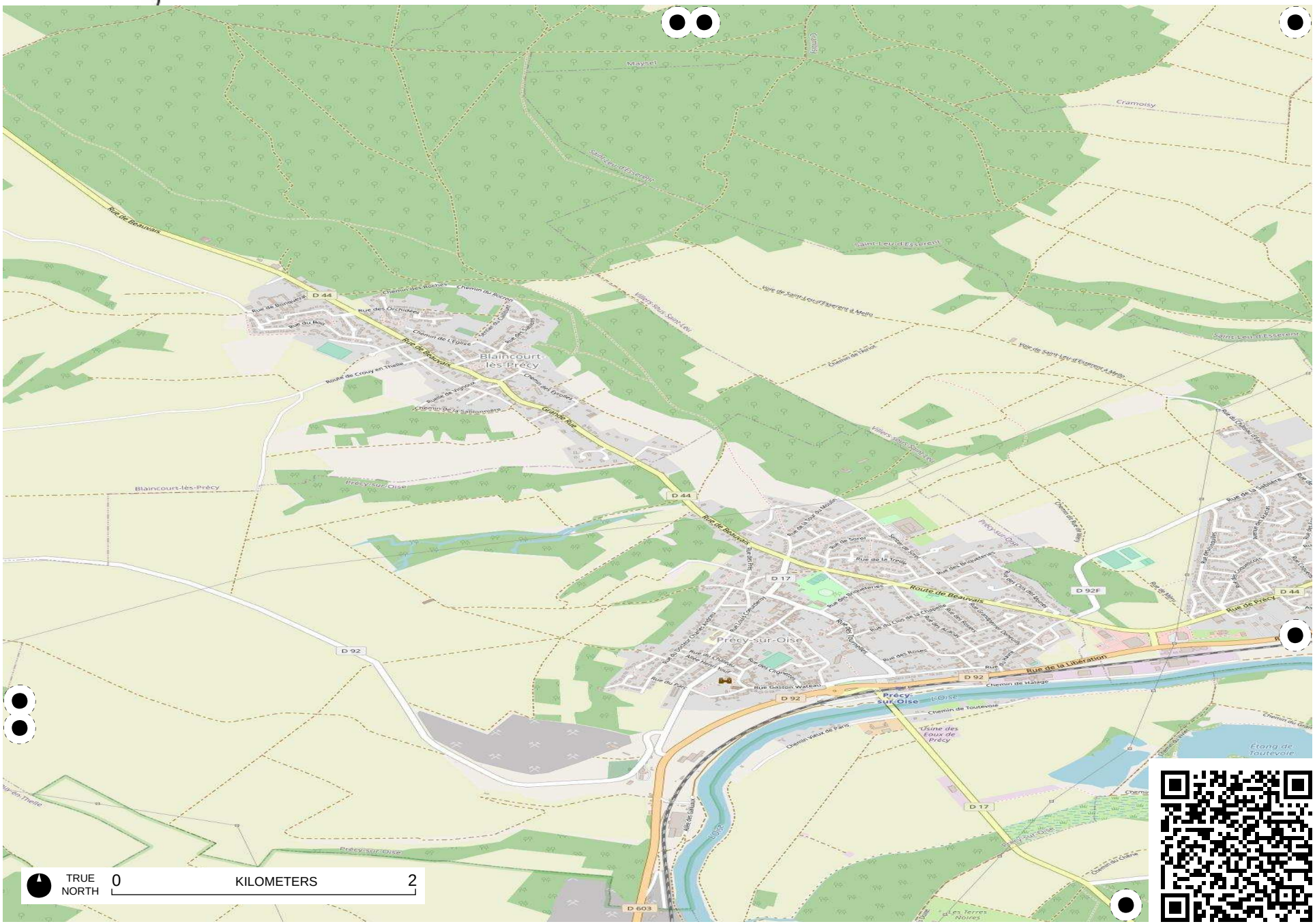

Field Papers

Avenue verte

http://fieldpapers.org/atlases/4s7ypptl/P24



Field Papers

Avenue verte

http://fieldpapers.org/atlases/4s7ypptl/P25

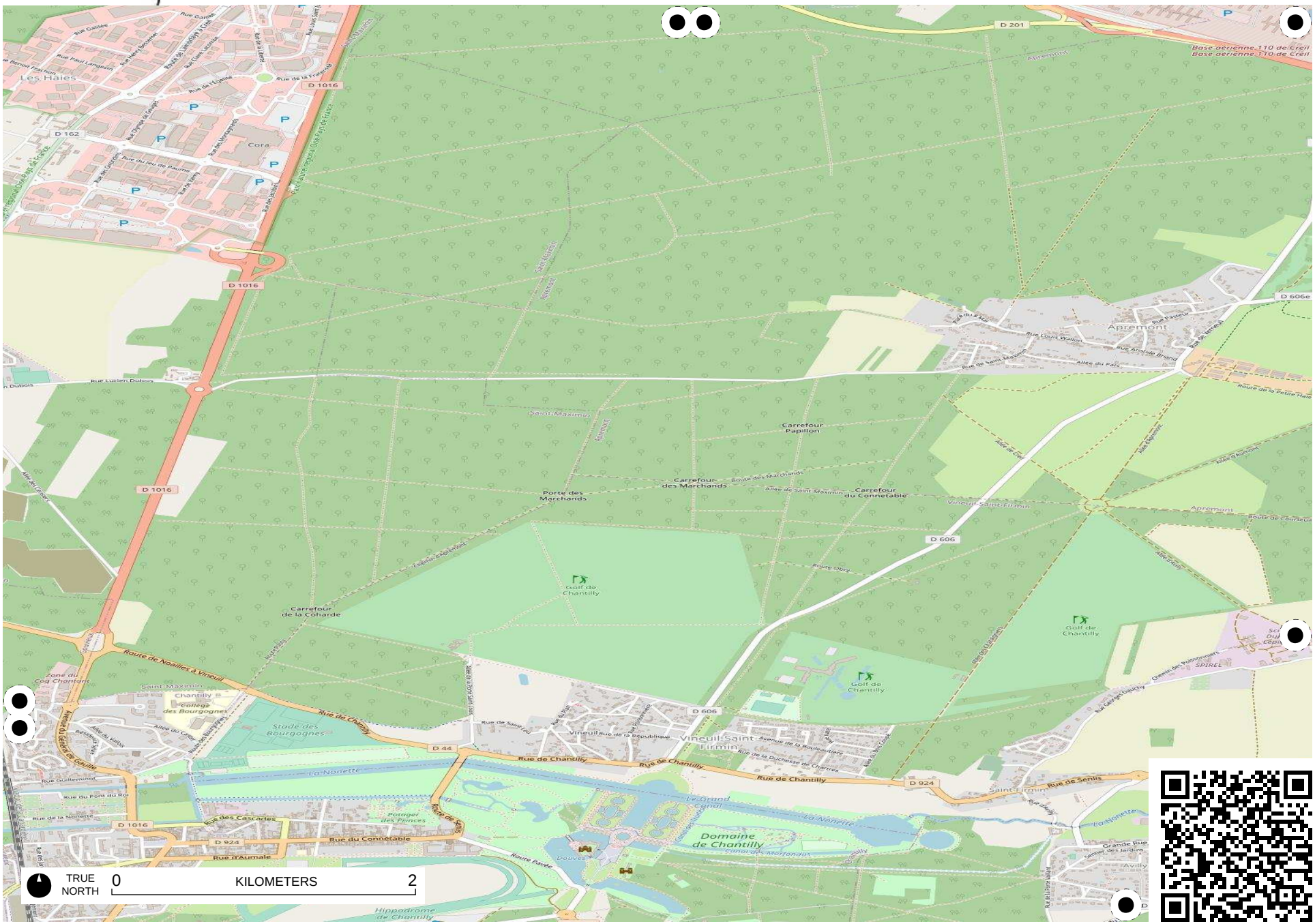

Field Papers

Avenue verte

http://fieldpapers.org/atlases/4s7ypptl/P3

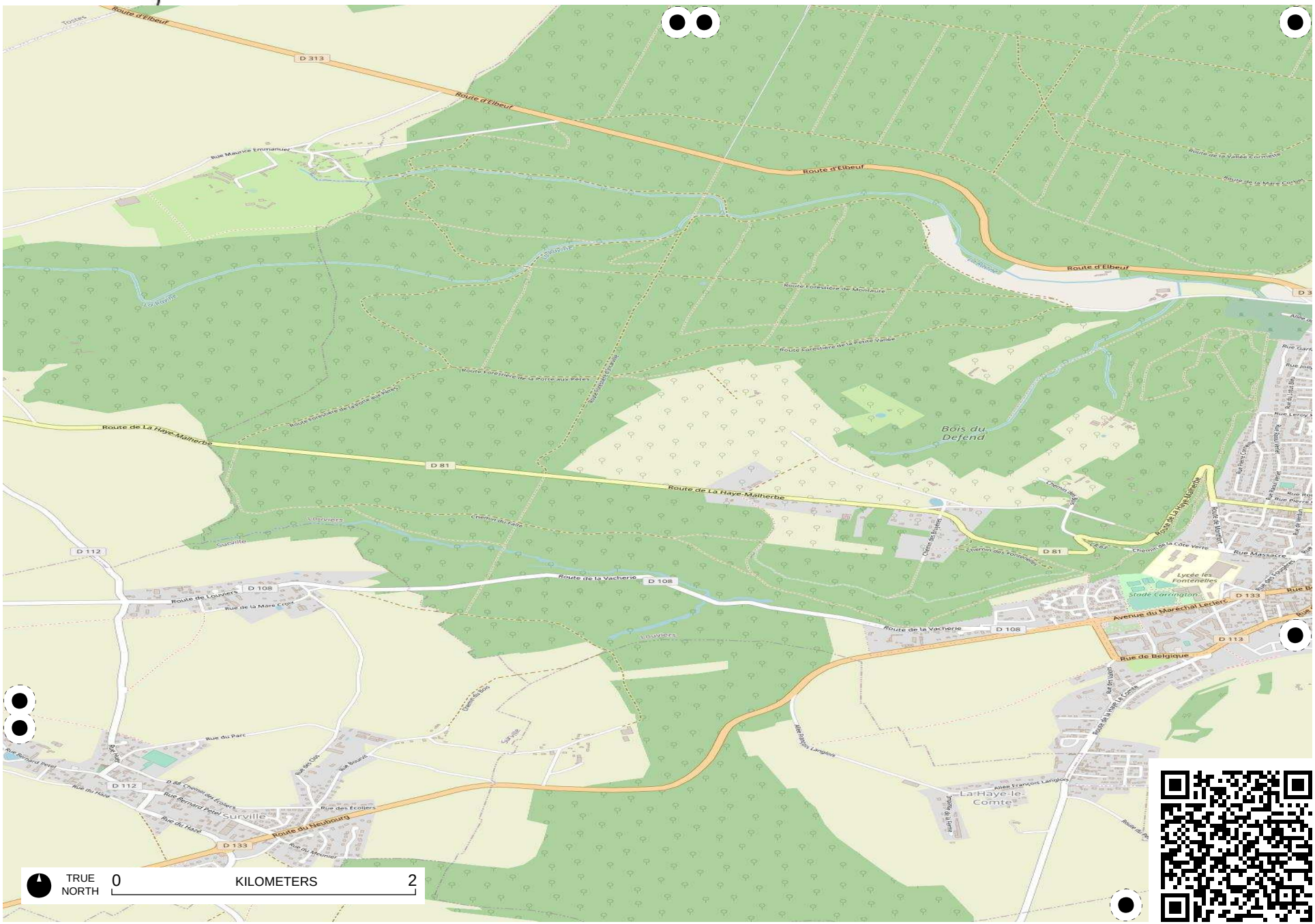

Field Papers

Avenue verte

http://fieldpapers.org/atlases/4s7ypptl/P4

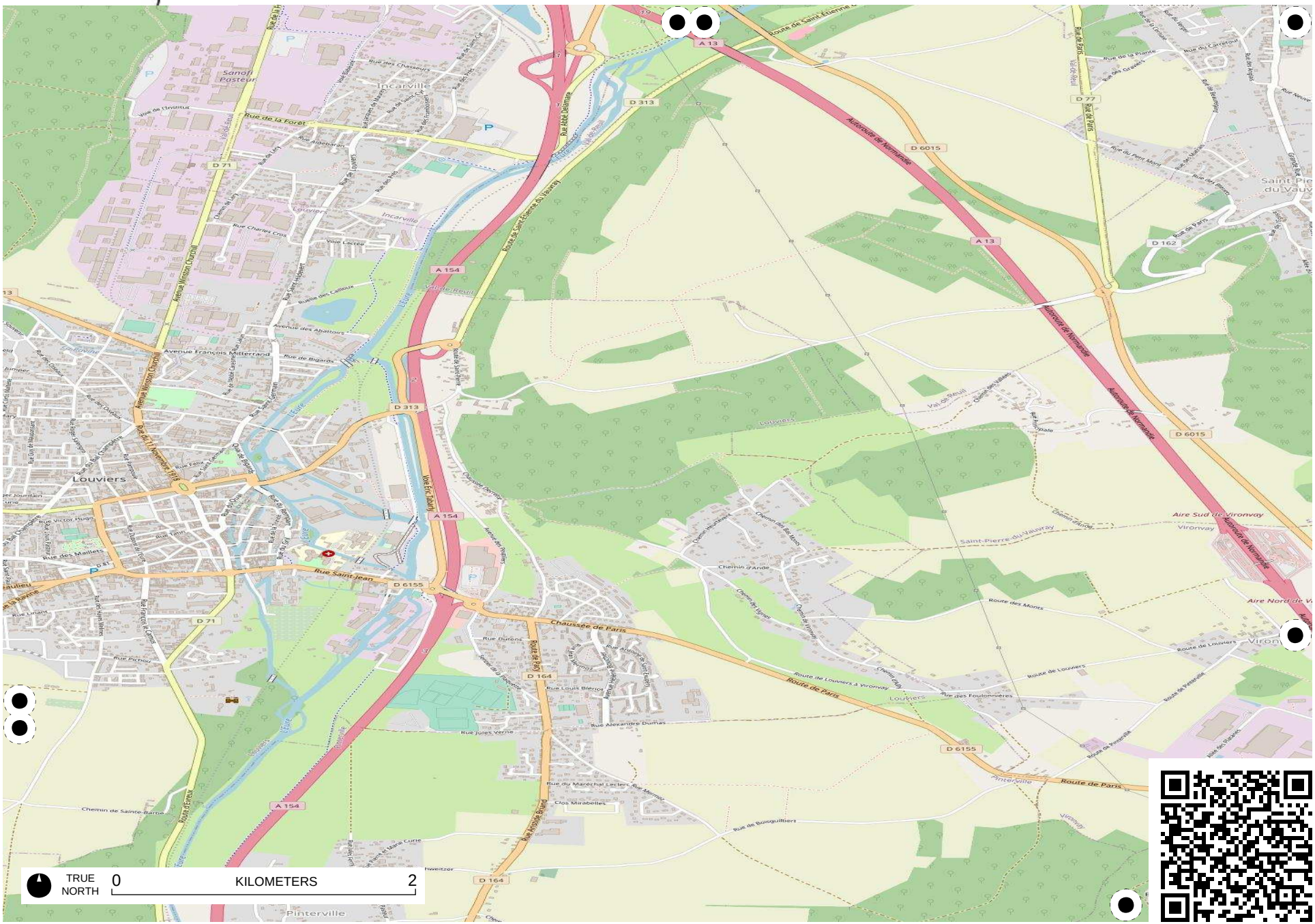

Field Papers

Avenue verte

http://fieldpapers.org/atlases/4s7ypptl/P5



TRUE NORTH

0 KILOMETERS 2

Field Papers

Avenue verte

http://fieldpapers.org/atlases/4s7ypptl/P6



Field Papers

Avenue verte

http://fieldpapers.org/atlases/4s7ypptl/P7



Field Papers

Avenue verte

http://fieldpapers.org/atlases/4s7ypptl/P8

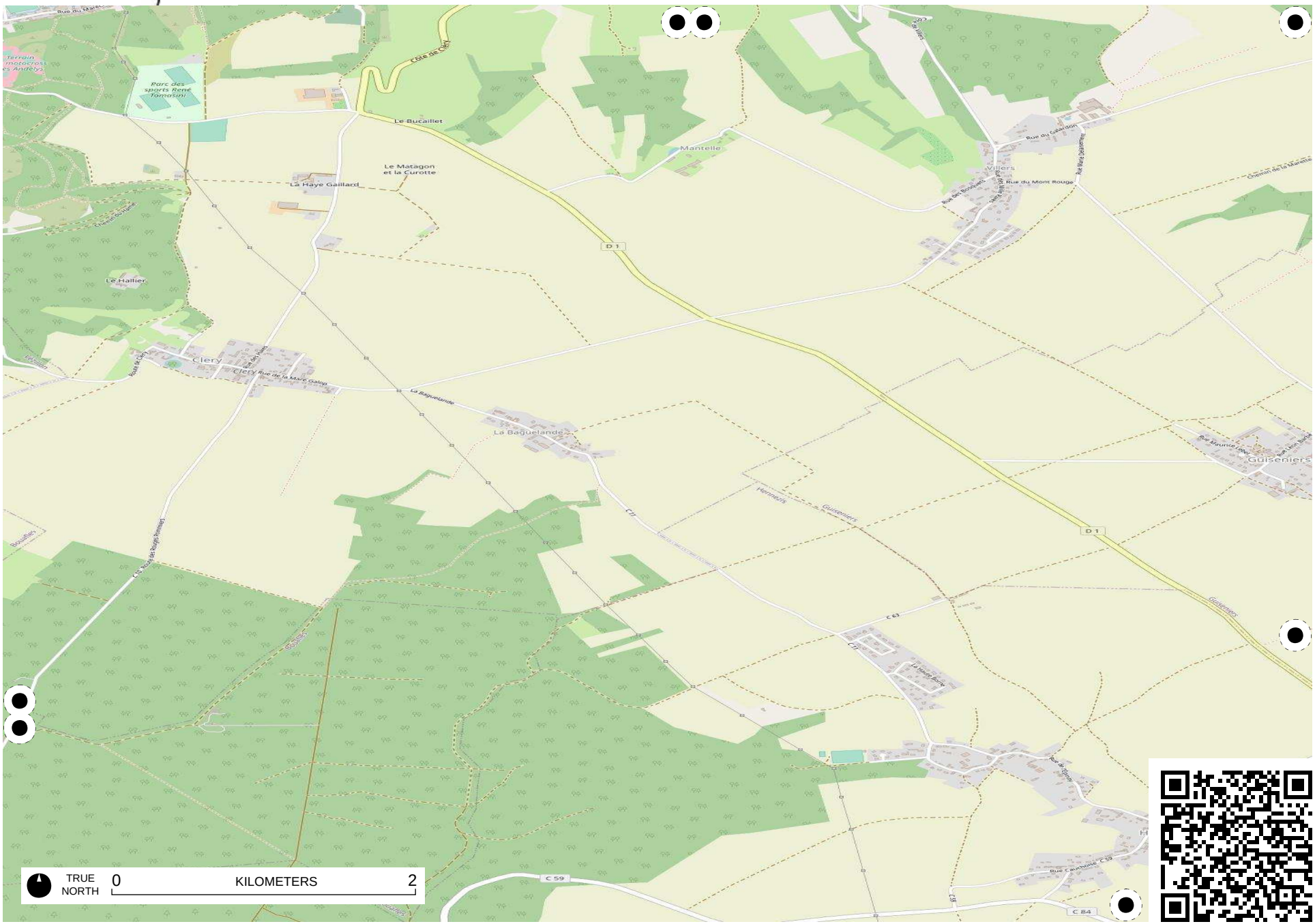

Field Papers

Avenue verte

http://fieldpapers.org/atlases/4s7ypptl/P9

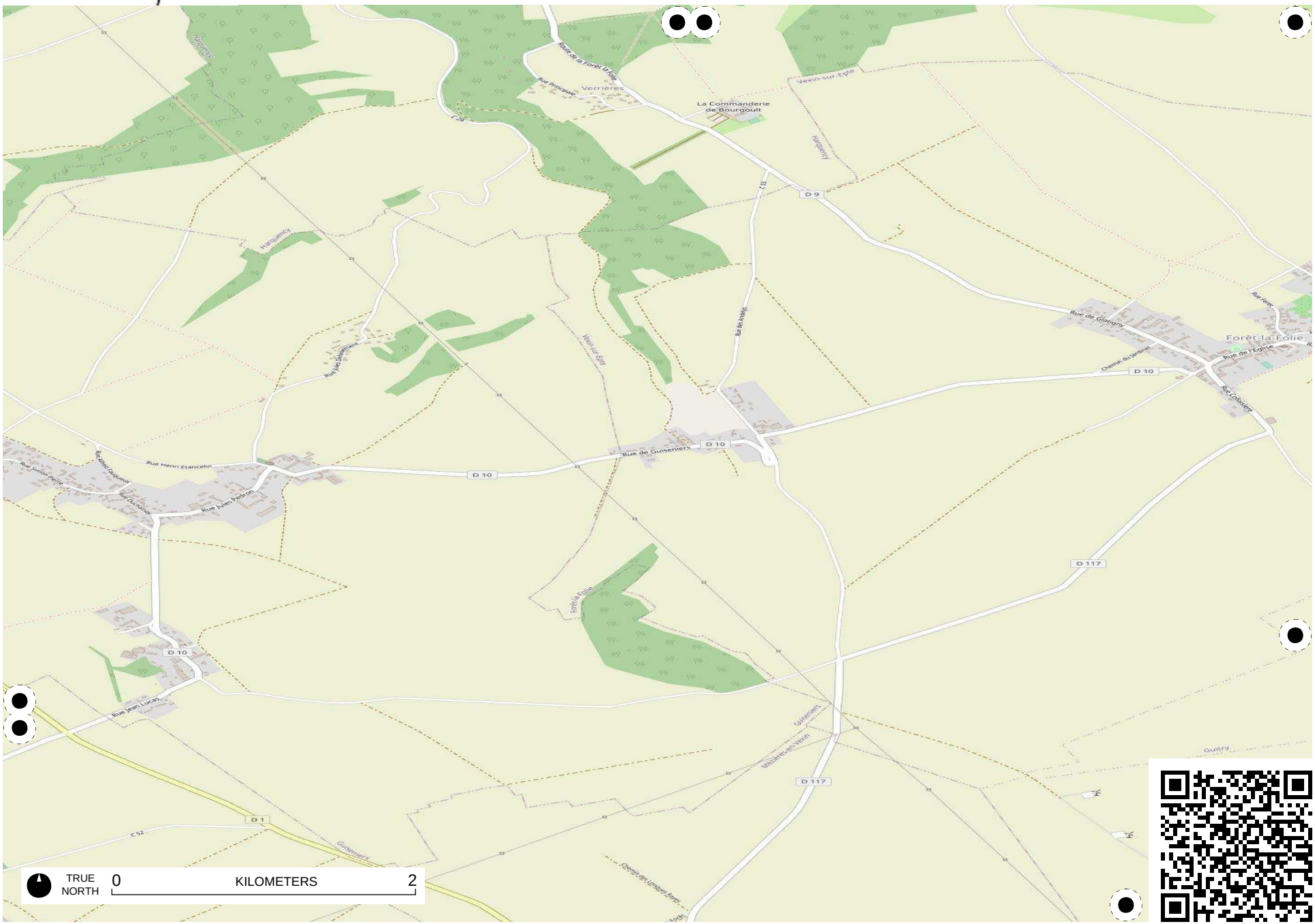

Field Papers

Avenue verte

http://fieldpapers.org/atlases/4s7ypptl/Q1

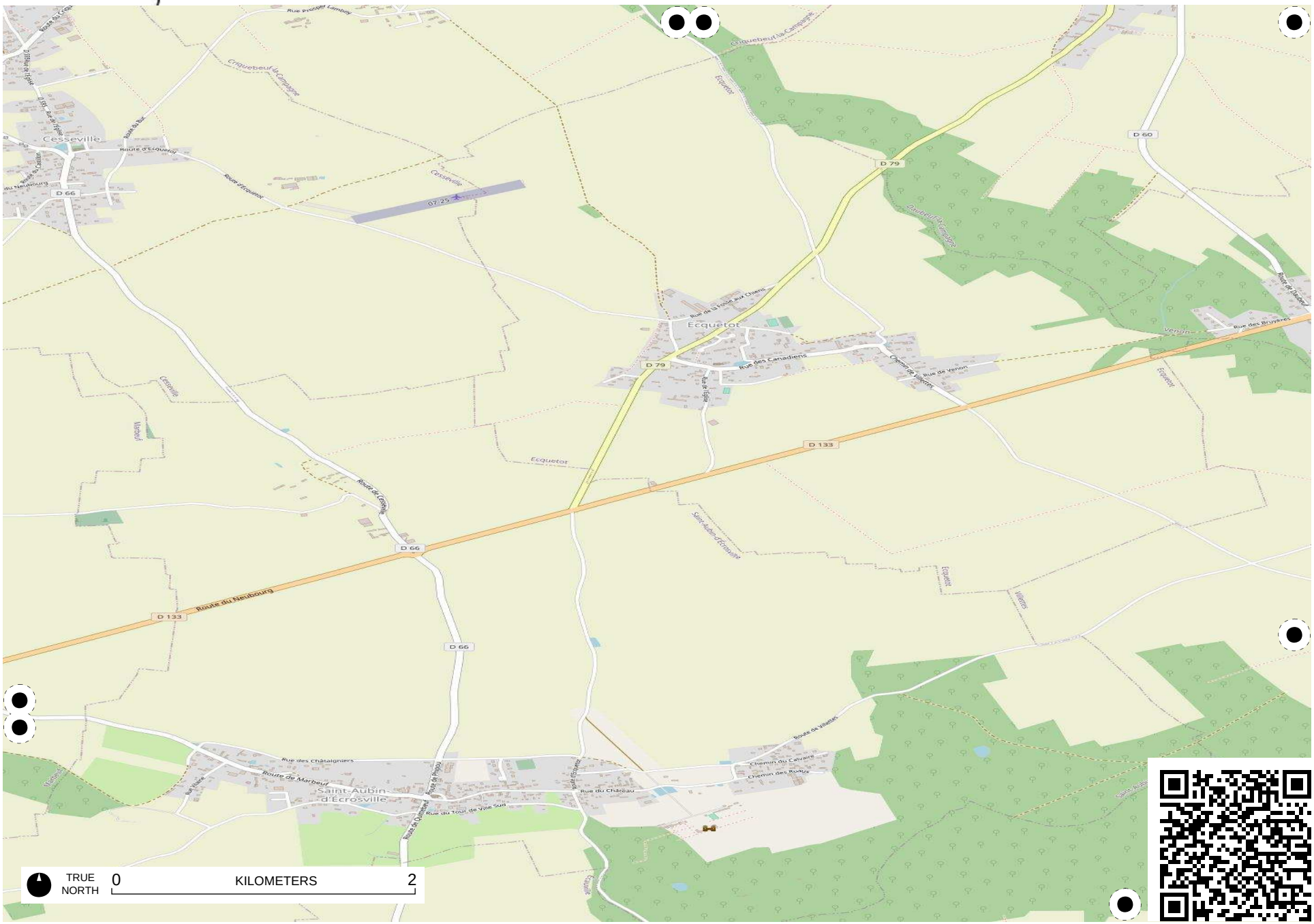

Field Papers

Avenue verte

http://fieldpapers.org/atlases/4s7ypptl/Q10

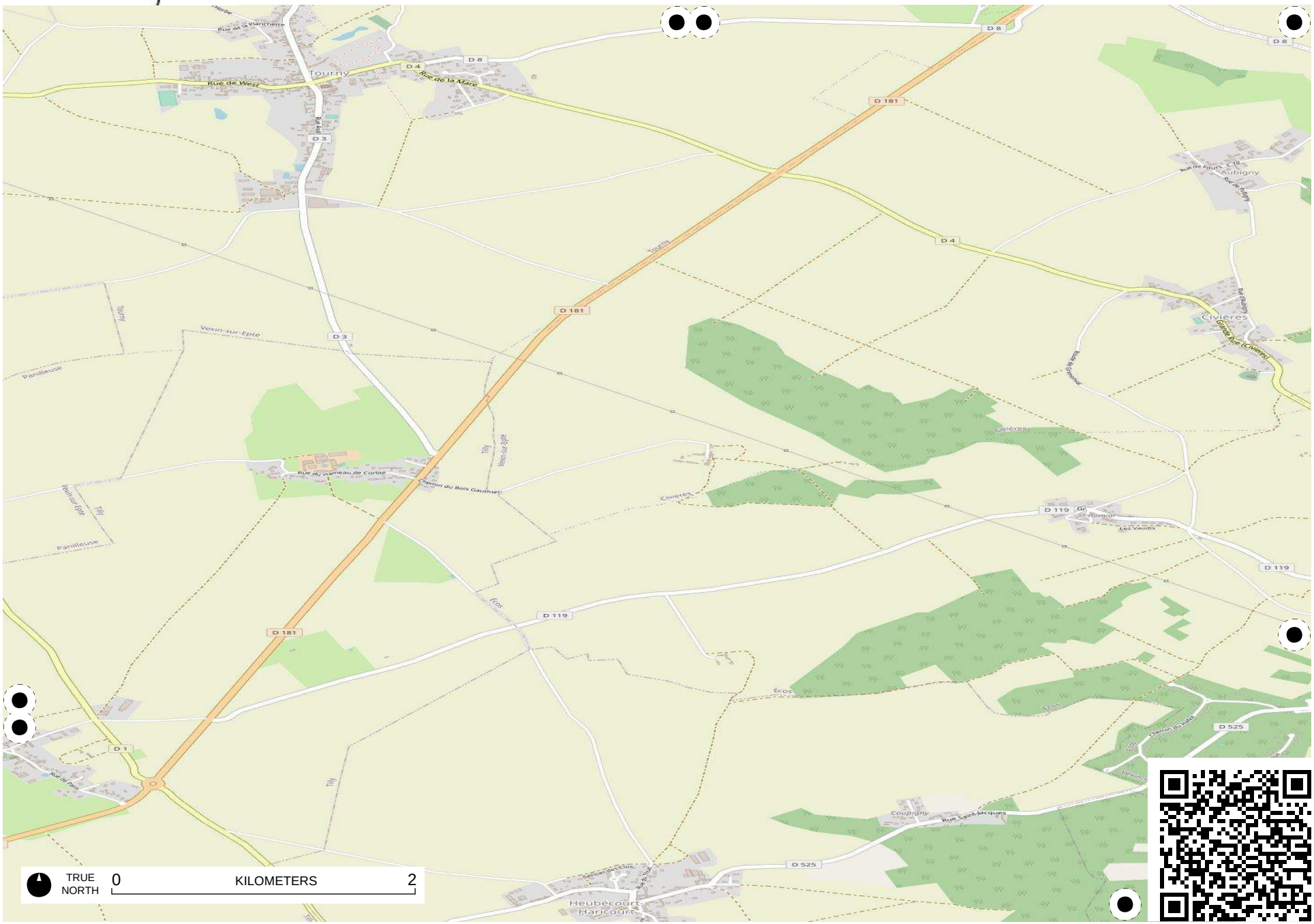

Field Papers

Avenue verte

http://fieldpapers.org/atlases/4s7ypptl/Q11

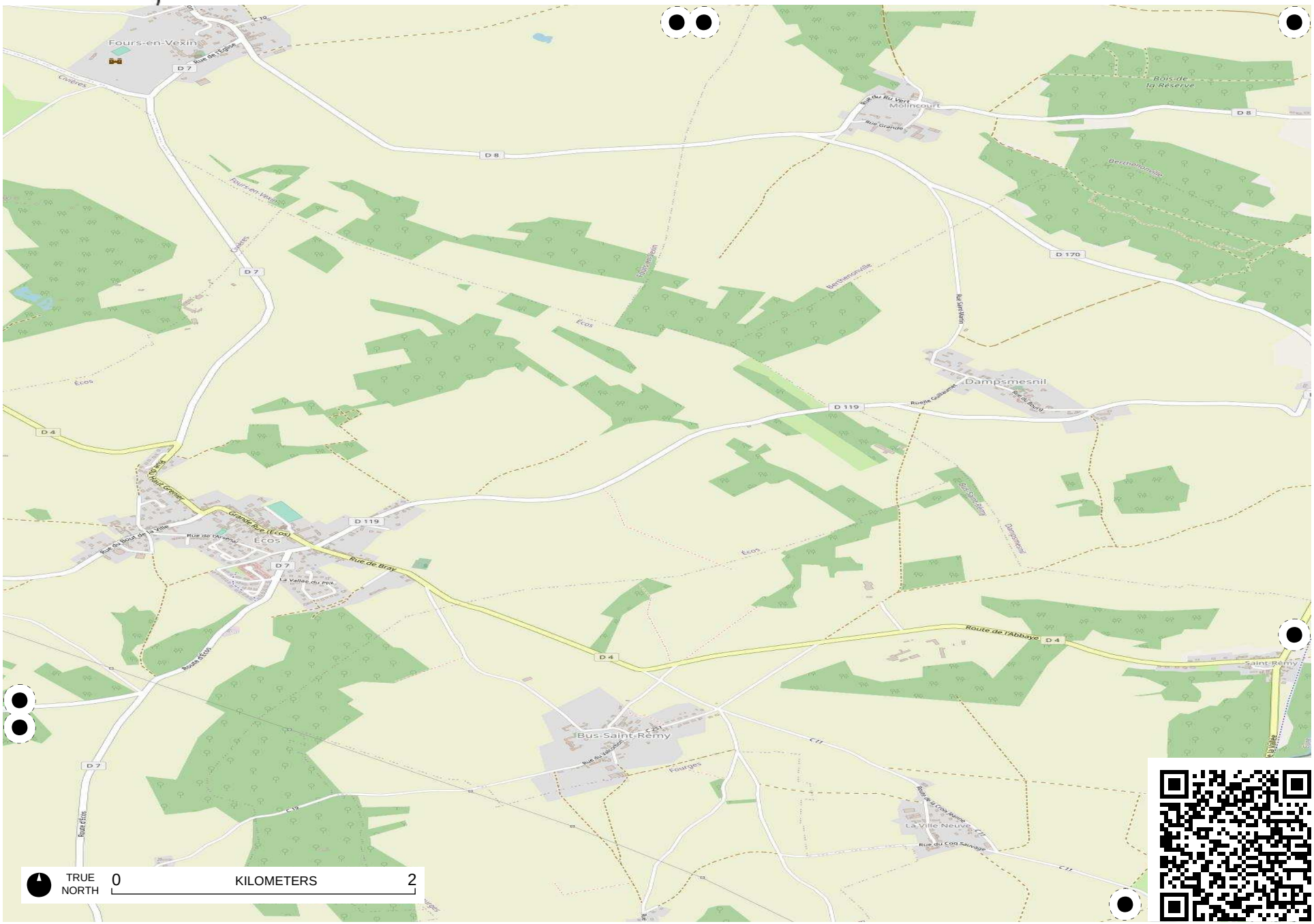

Field Papers

Avenue verte

http://fieldpapers.org/atlases/4s7ypptl/Q12

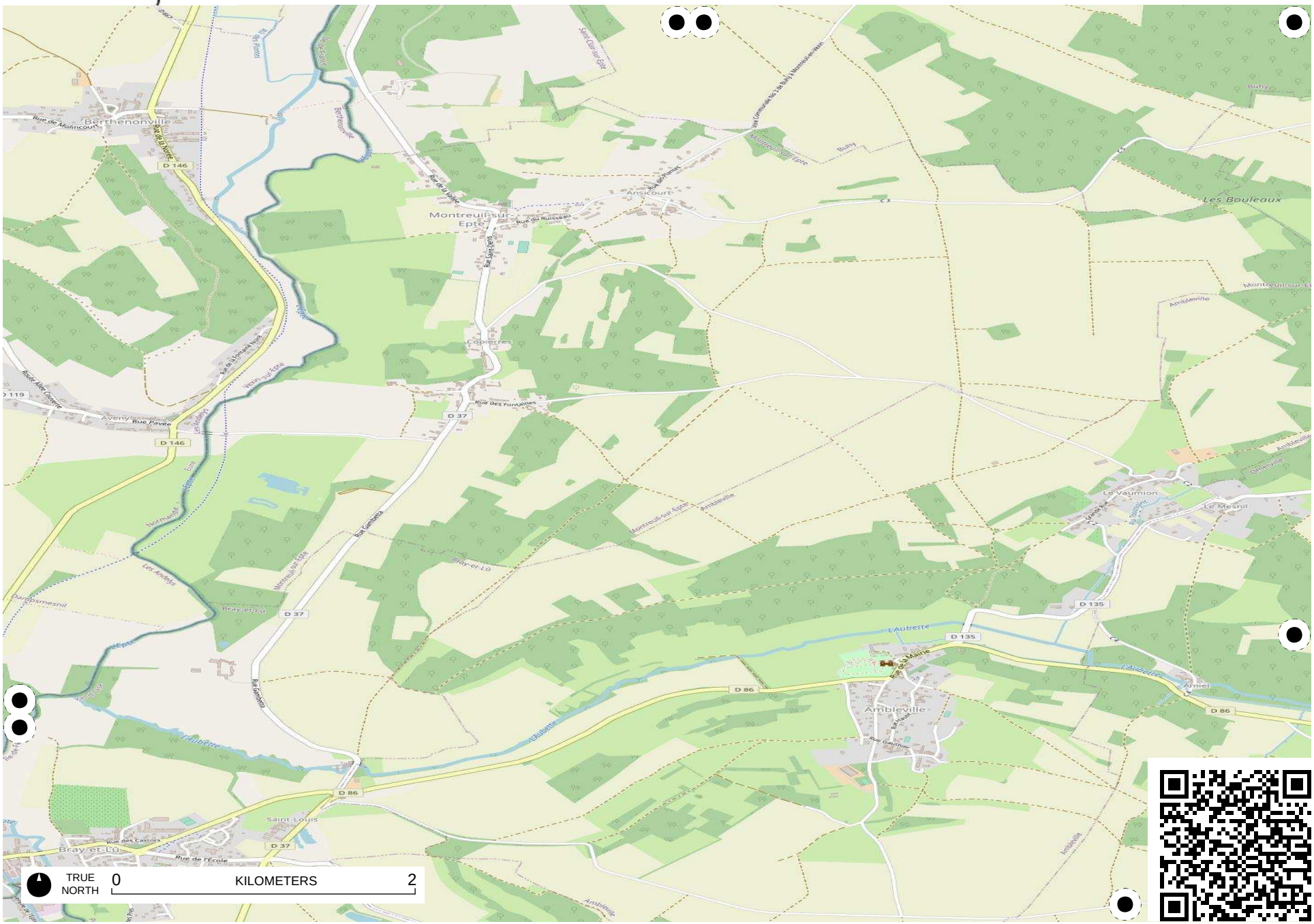

Field Papers

Avenue verte

http://fieldpapers.org/atlases/4s7ypptl/Q13



Field Papers

Avenue verte

http://fieldpapers.org/atlases/4s7ypptl/Q14

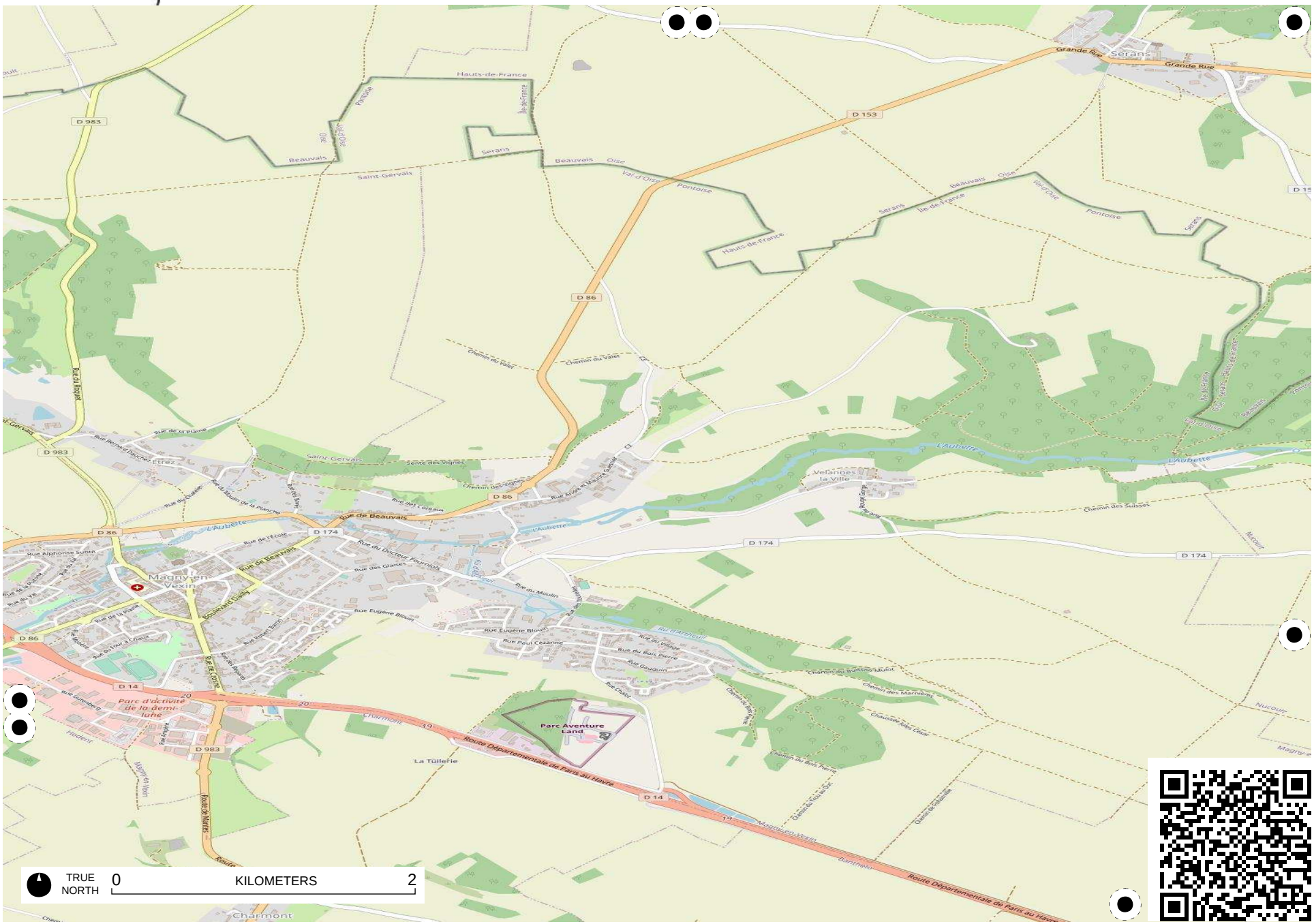

Field Papers

Avenue verte

http://fieldpapers.org/atlases/4s7ypptl/Q15

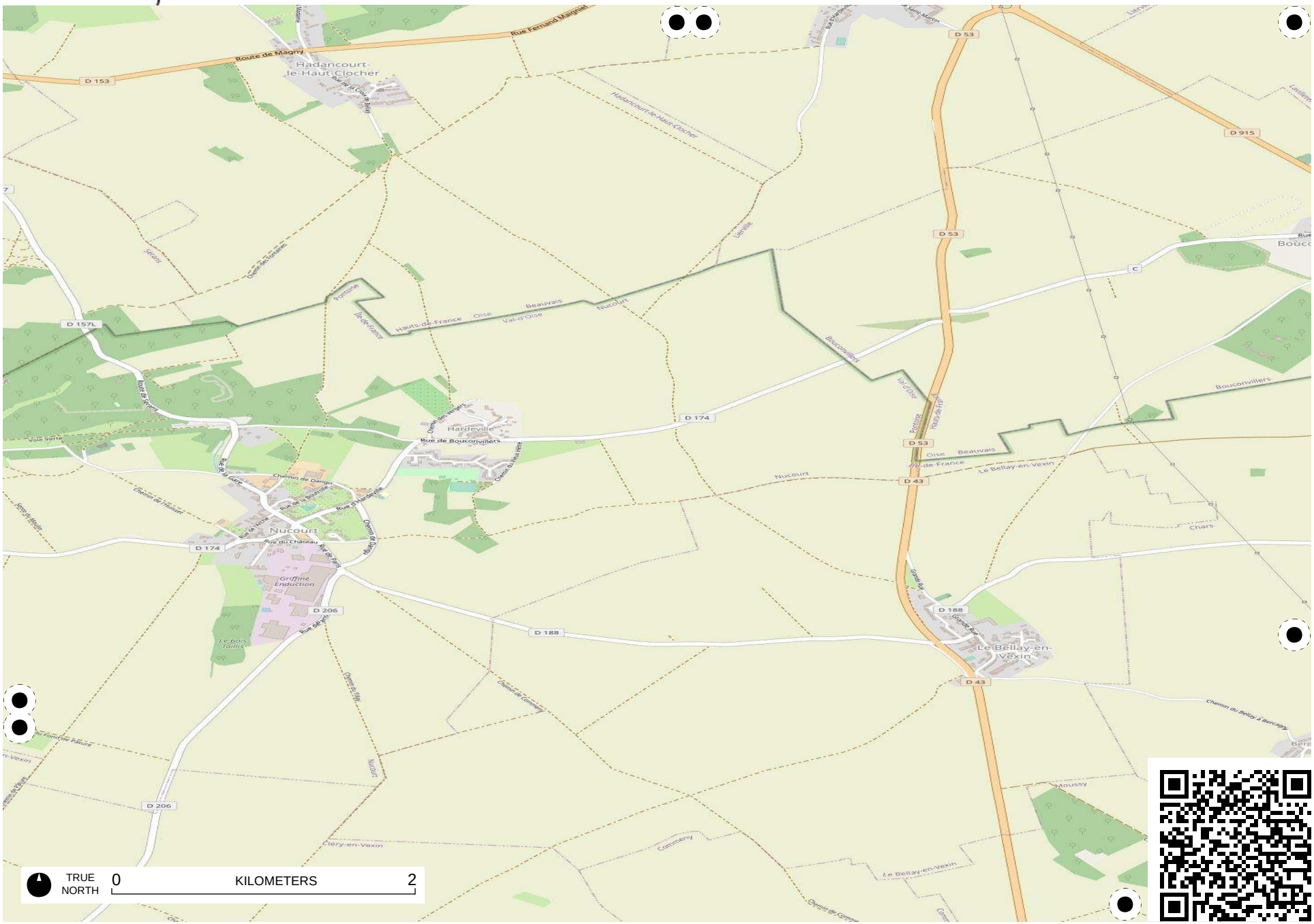

Field Papers

Avenue verte

http://fieldpapers.org/atlases/4s7ypptl/Q16

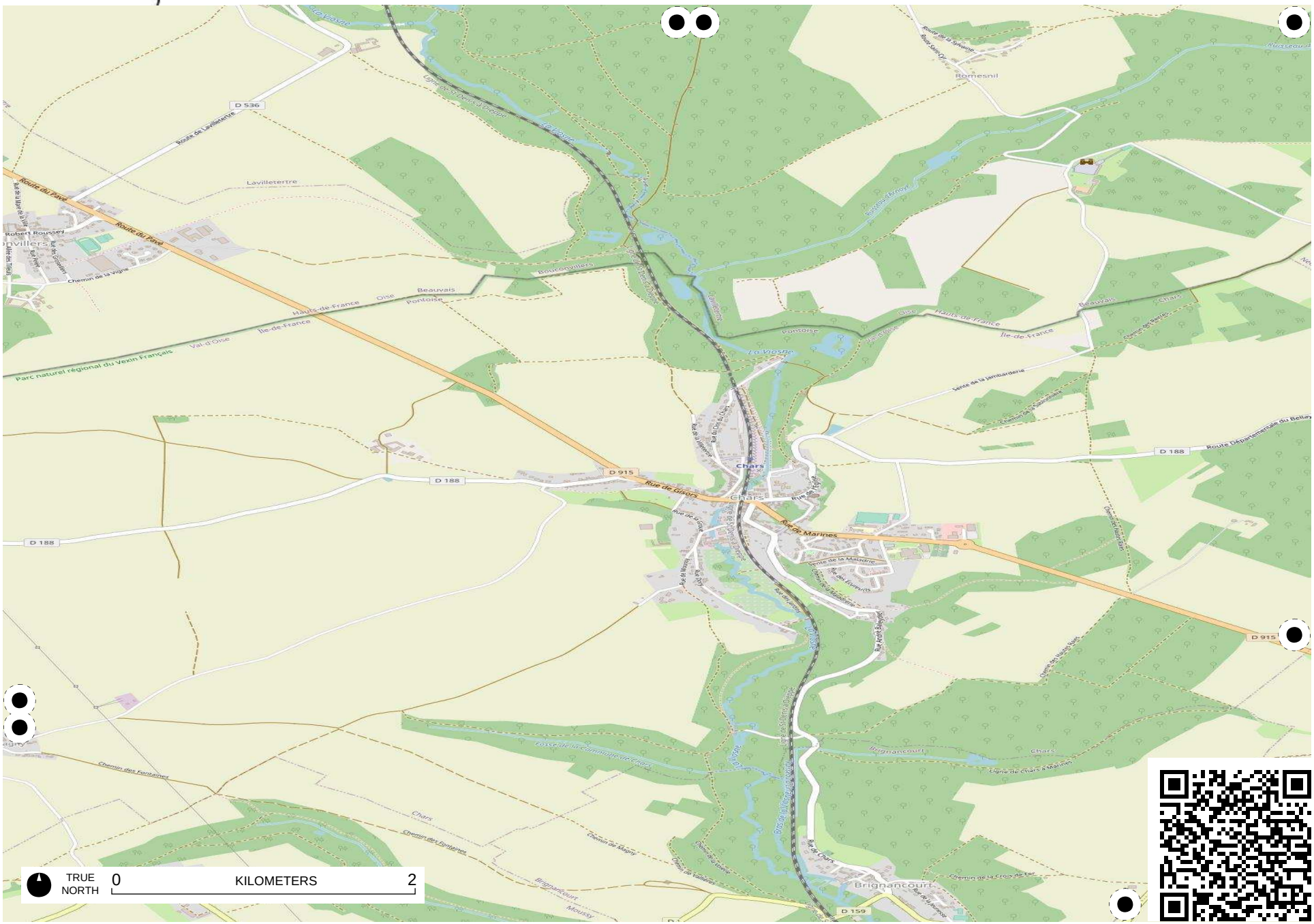

Field Papers

Avenue verte

http://fieldpapers.org/atlases/4s7ypptl/Q17

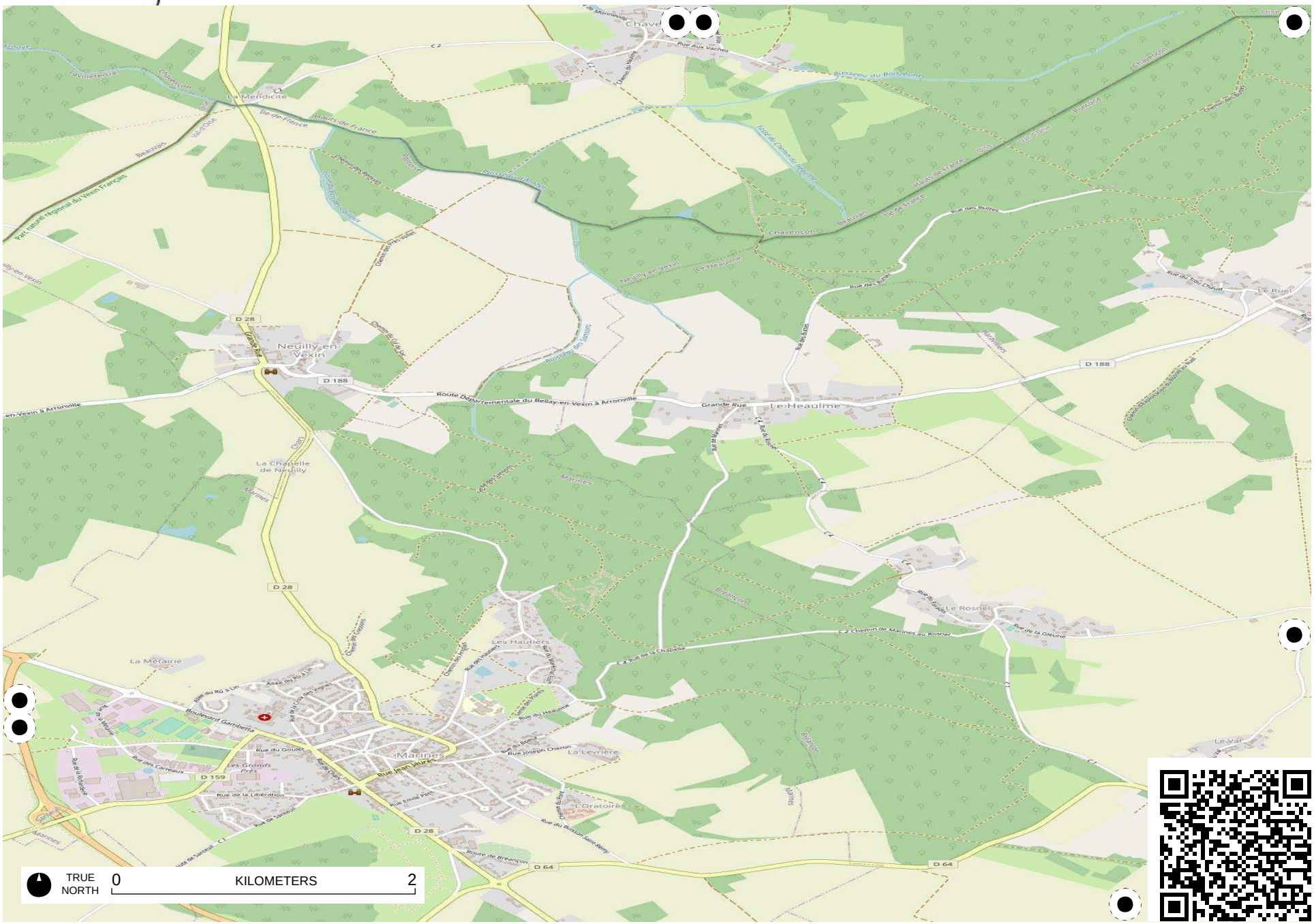

Field Papers

Avenue verte

http://fieldpapers.org/atlases/4s7ypptl/Q18

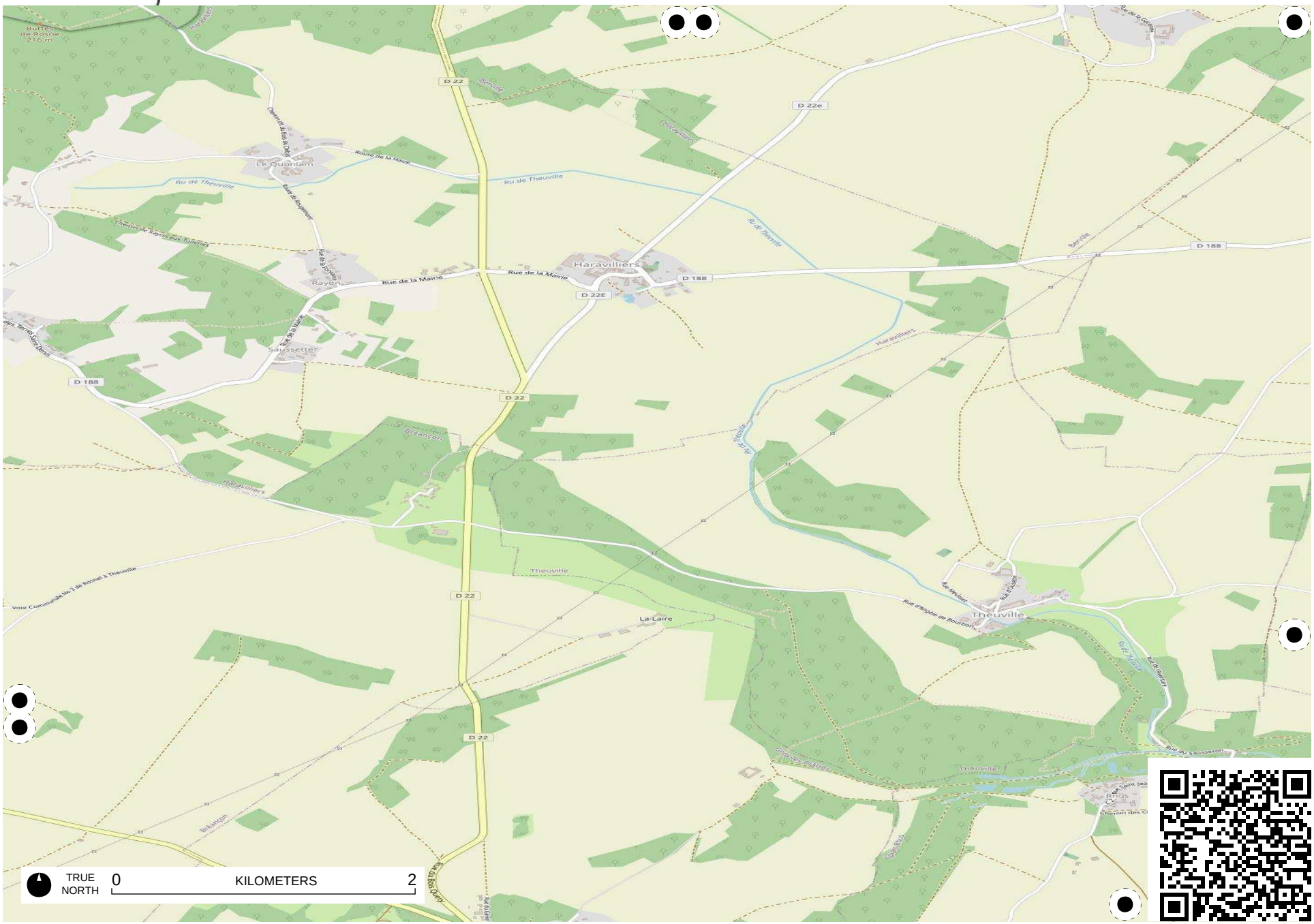

Field Papers

Avenue verte

http://fieldpapers.org/atlases/4s7ypptl/Q19

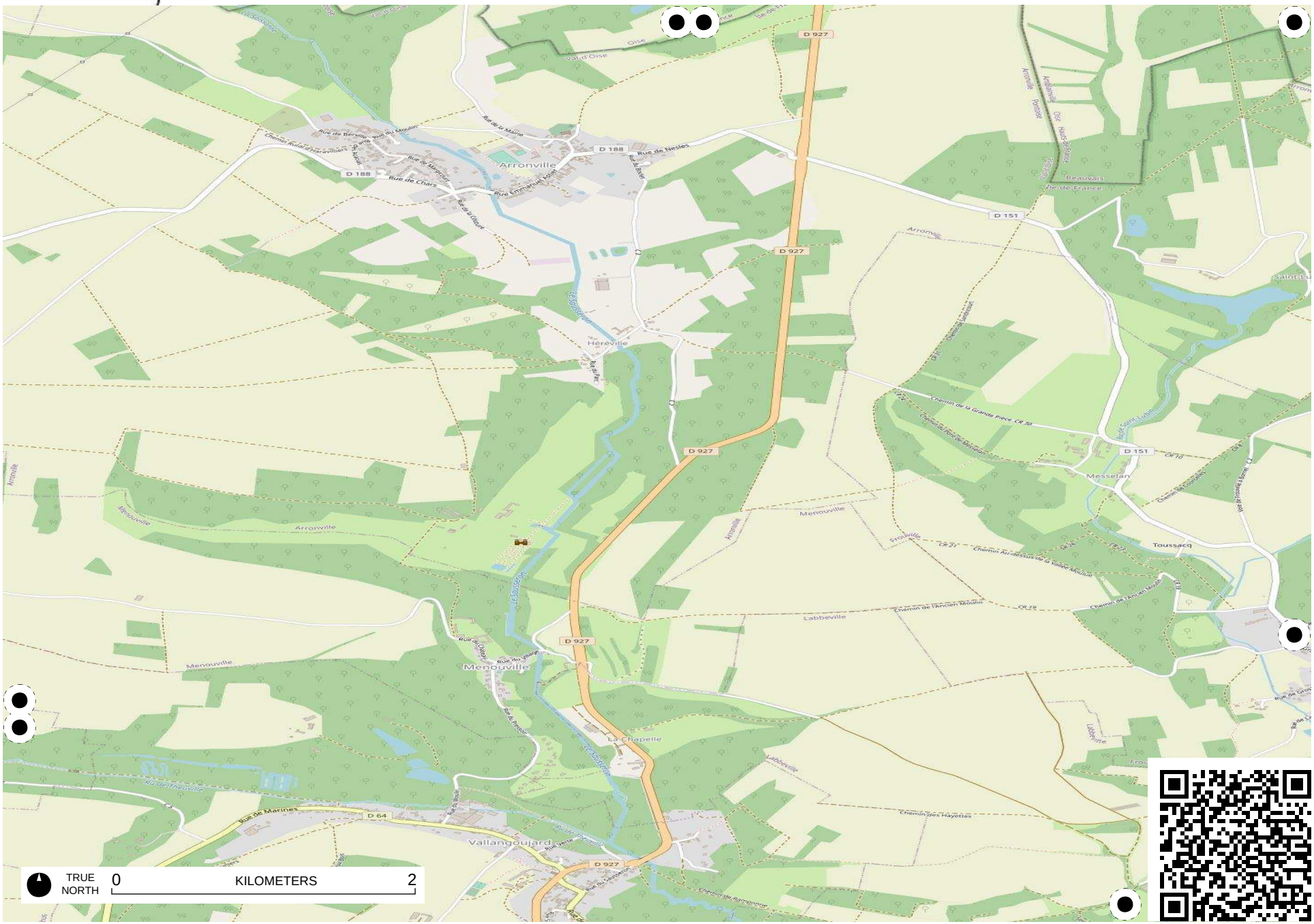

Field Papers

Avenue verte

http://fieldpapers.org/atlases/4s7ypptl/Q2

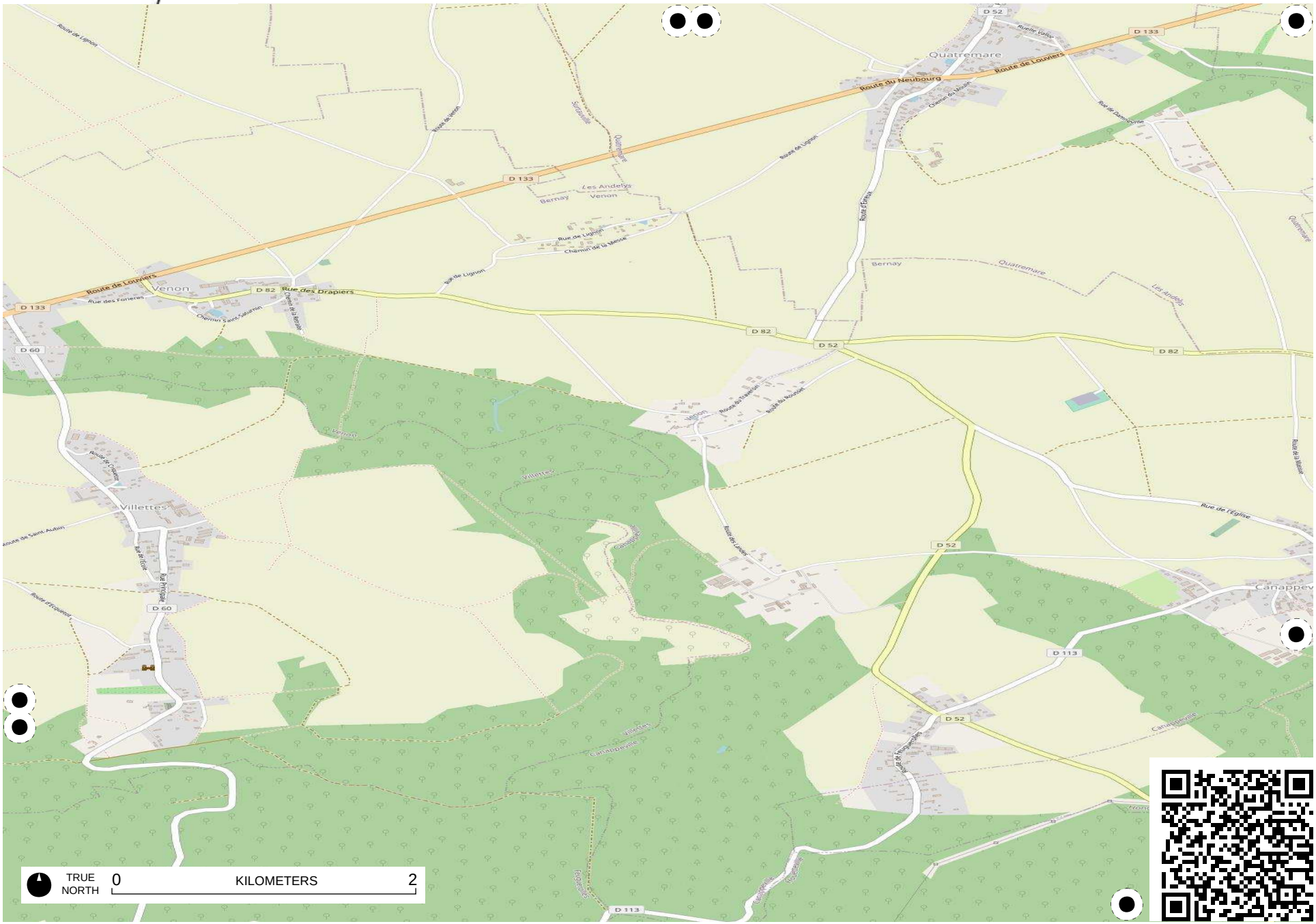

Field Papers

Avenue verte

http://fieldpapers.org/atlases/4s7ypptl/Q20

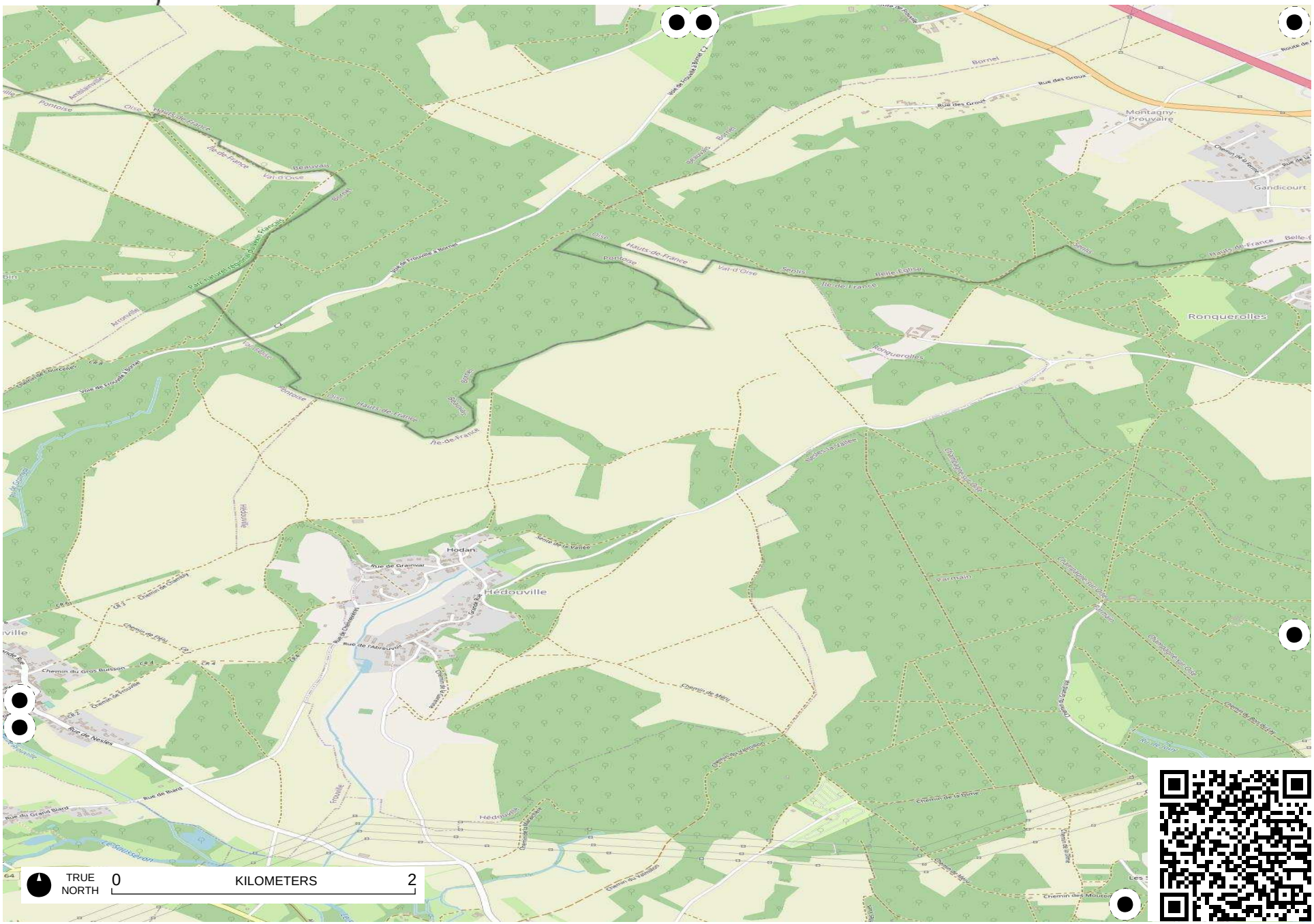

Field Papers

Avenue verte

http://fieldpapers.org/atlases/4s7ypptl/Q21



Field Papers

Avenue verte

http://fieldpapers.org/atlases/4s7ypptl/Q22

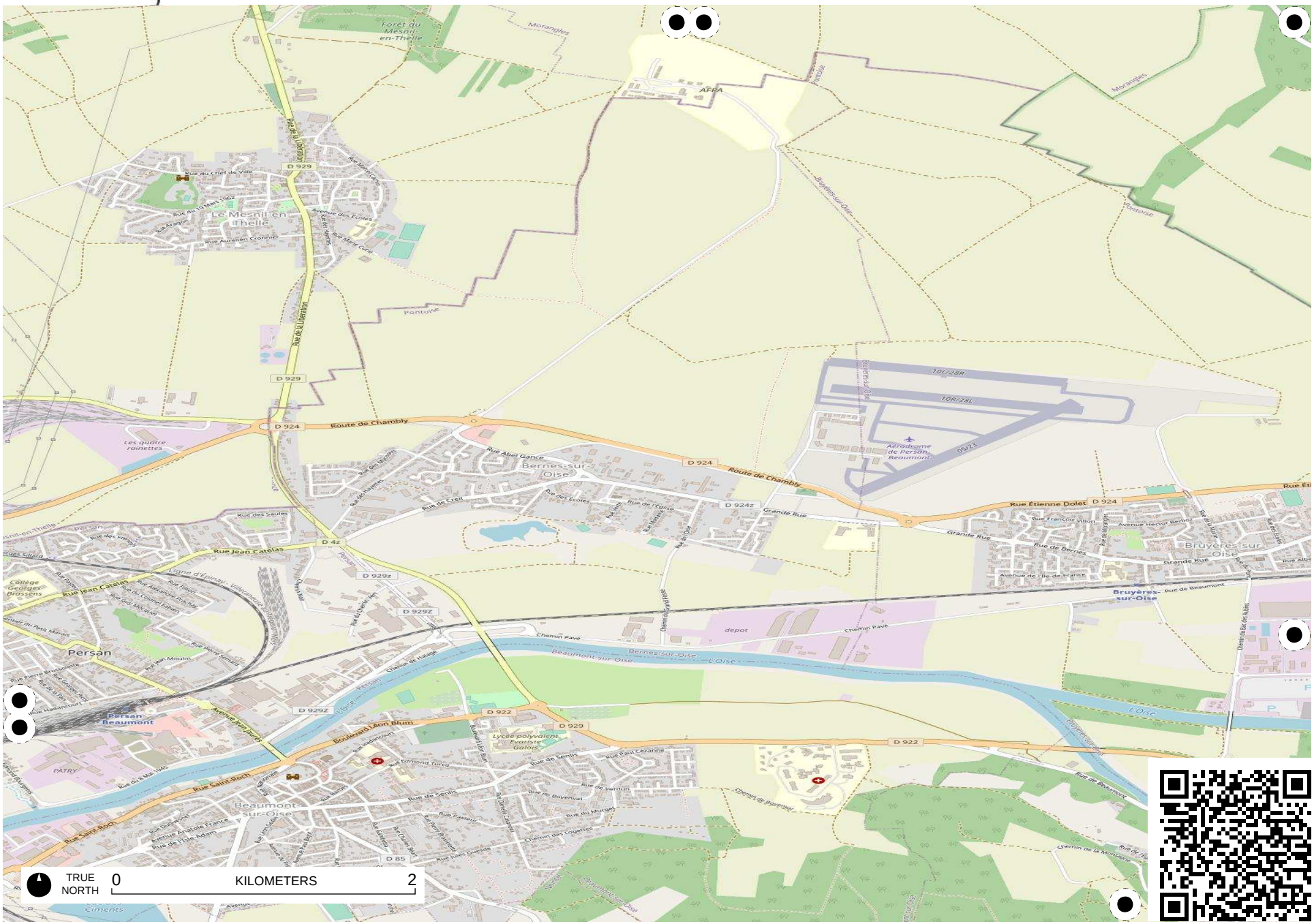

Field Papers

Avenue verte

http://fieldpapers.org/atlases/4s7ypptl/Q23

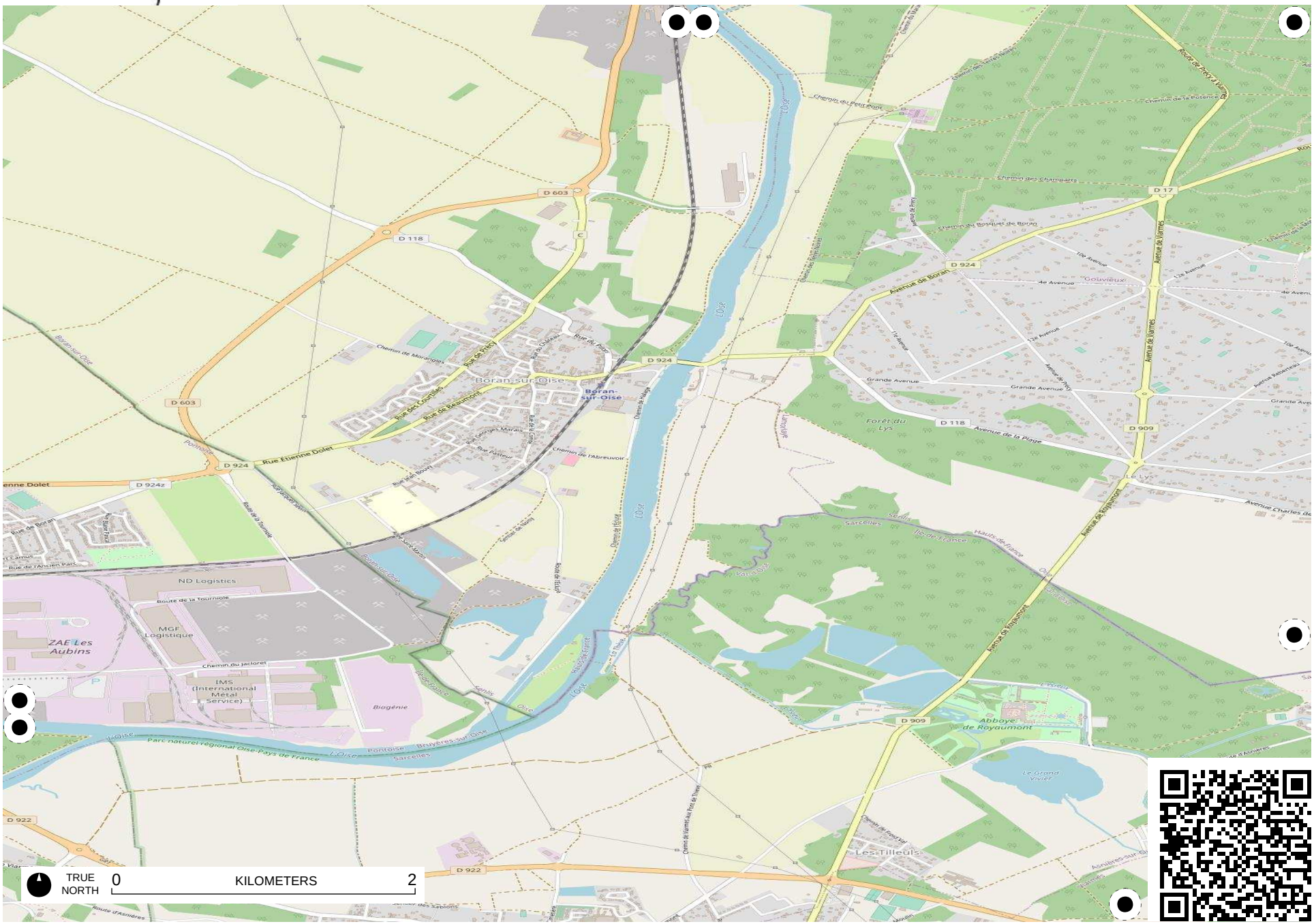

Field Papers

Avenue verte

http://fieldpapers.org/atlases/4s7ypptl/Q24



Field Papers

Avenue verte

http://fieldpapers.org/atlases/4s7ypptl/Q25

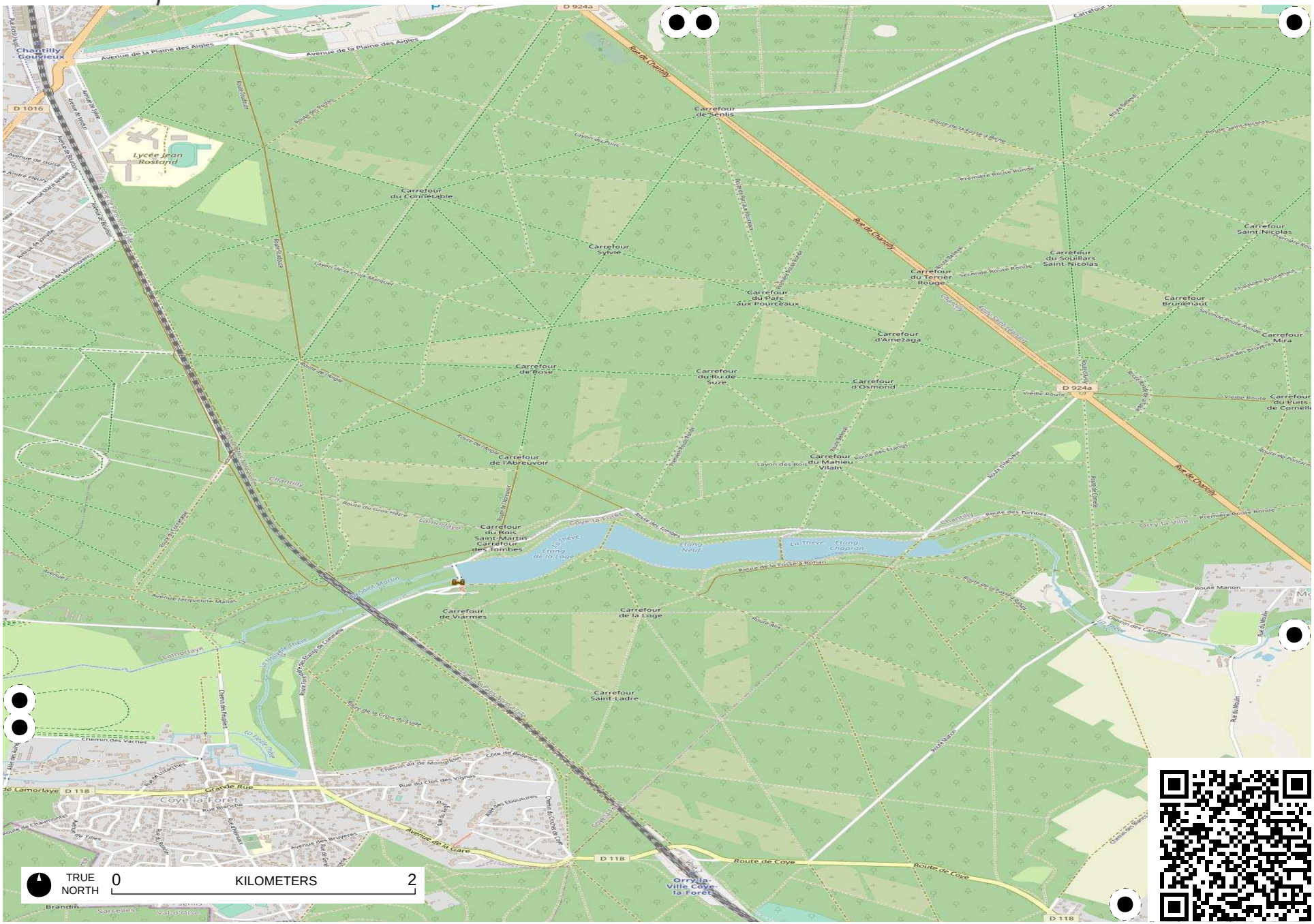

Field Papers

Avenue verte

http://fieldpapers.org/atlases/4s7ypptl/Q3



Field Papers

Avenue verte

http://fieldpapers.org/atlases/4s7ypptl/Q4

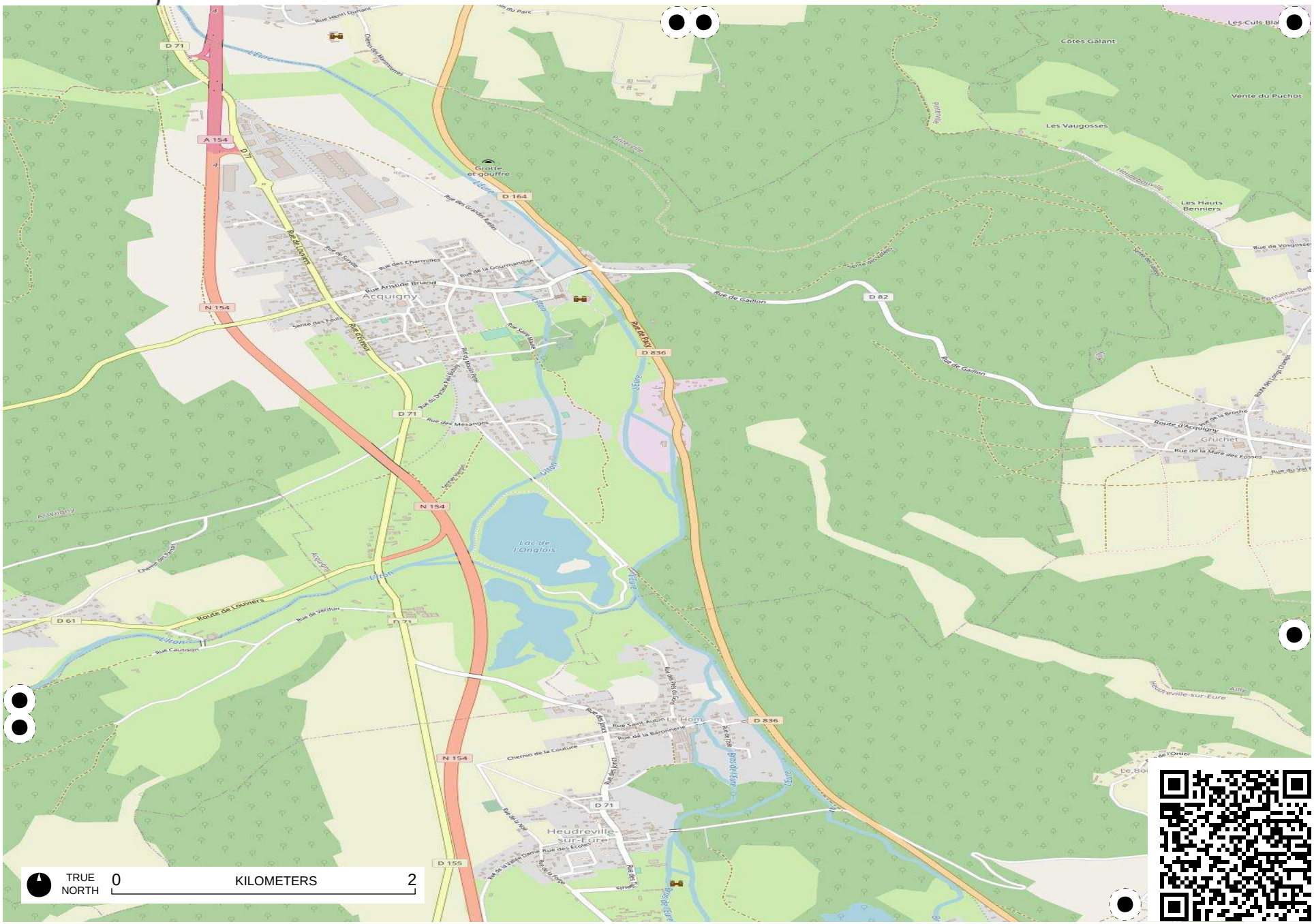

Field Papers

Avenue verte

http://fieldpapers.org/atlases/4s7ypptl/Q5

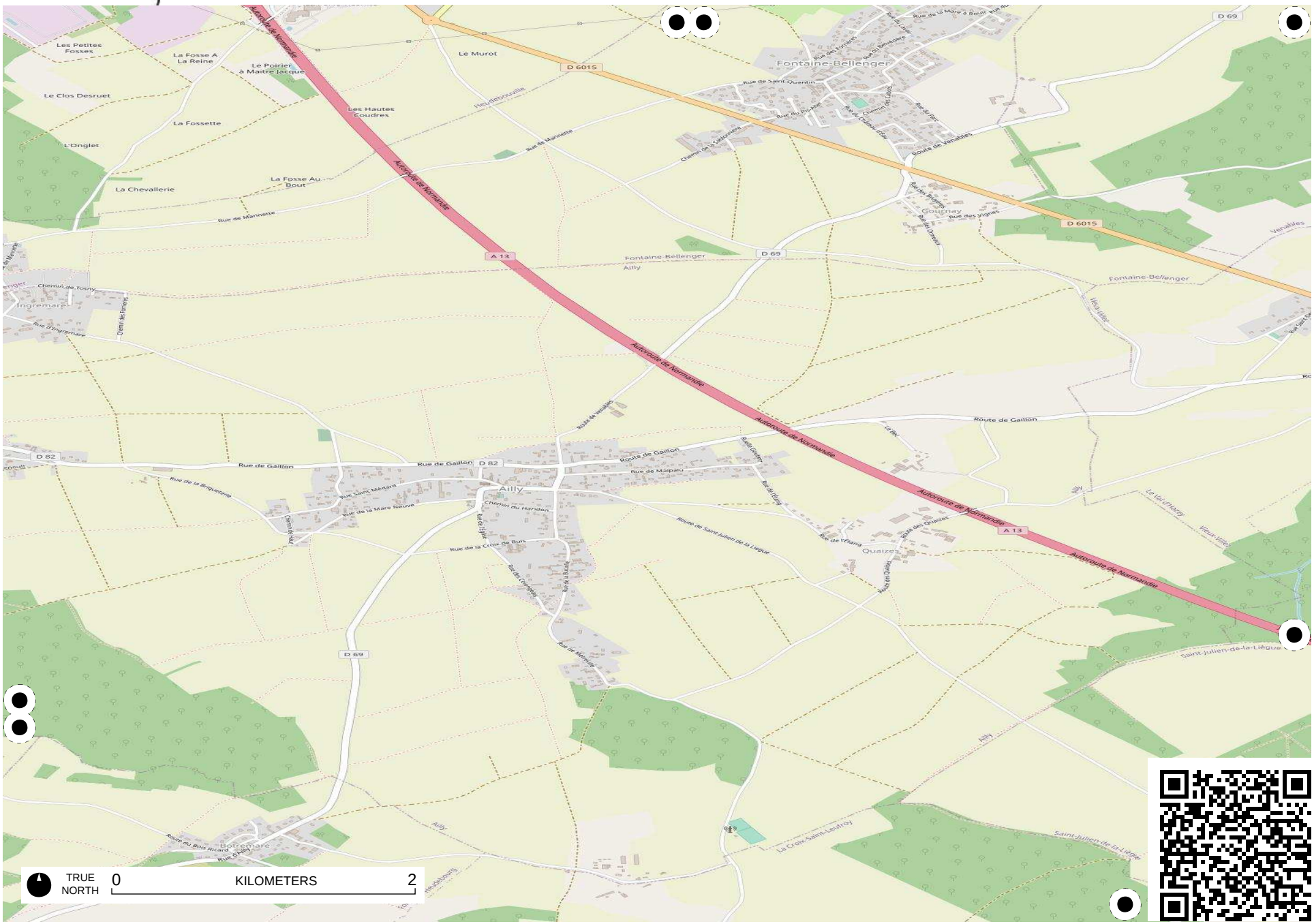

Field Papers

Avenue verte

http://fieldpapers.org/atlases/4s7ypptl/Q6

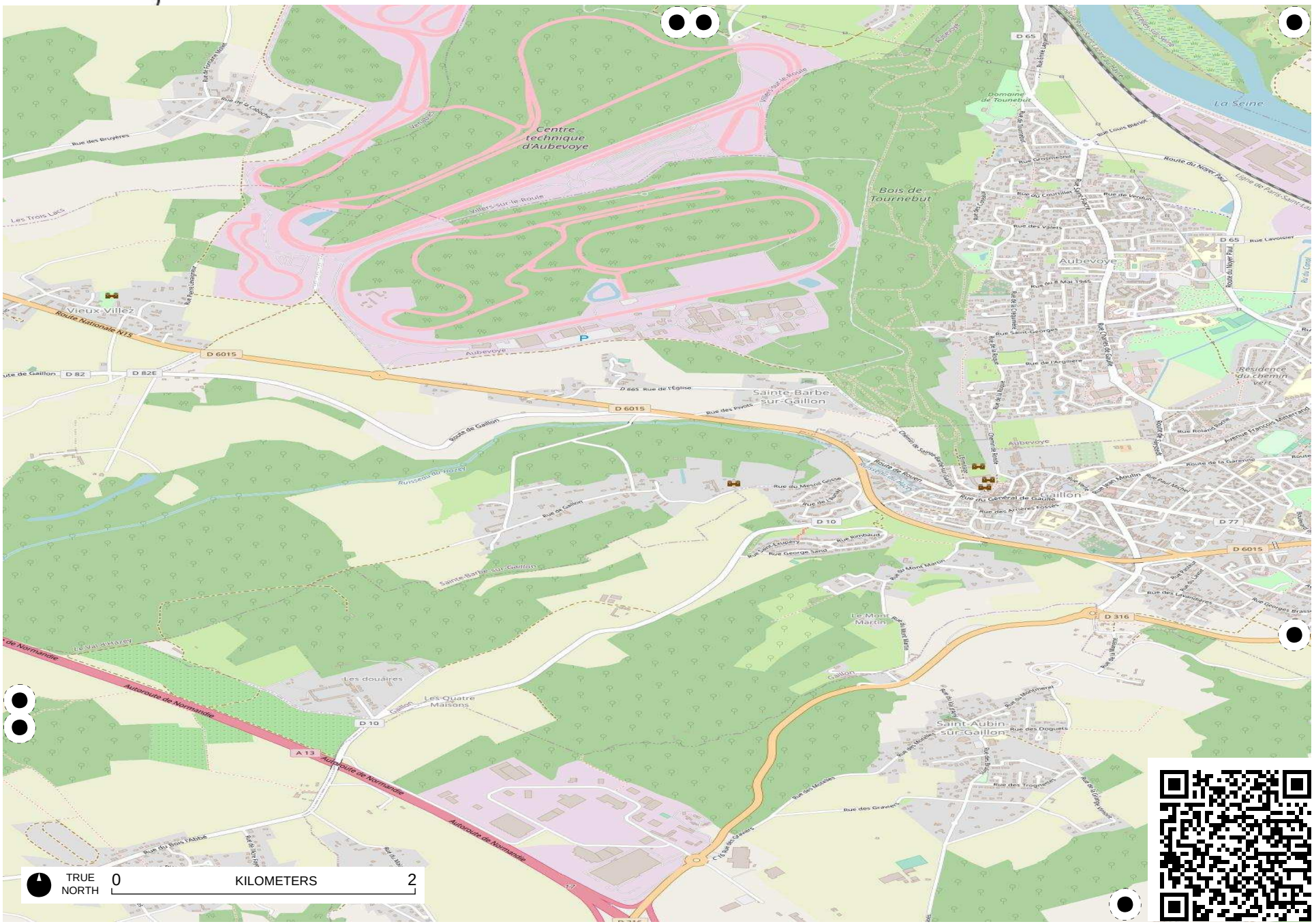

Field Papers

Avenue verte

http://fieldpapers.org/atlases/4s7ypptl/Q7

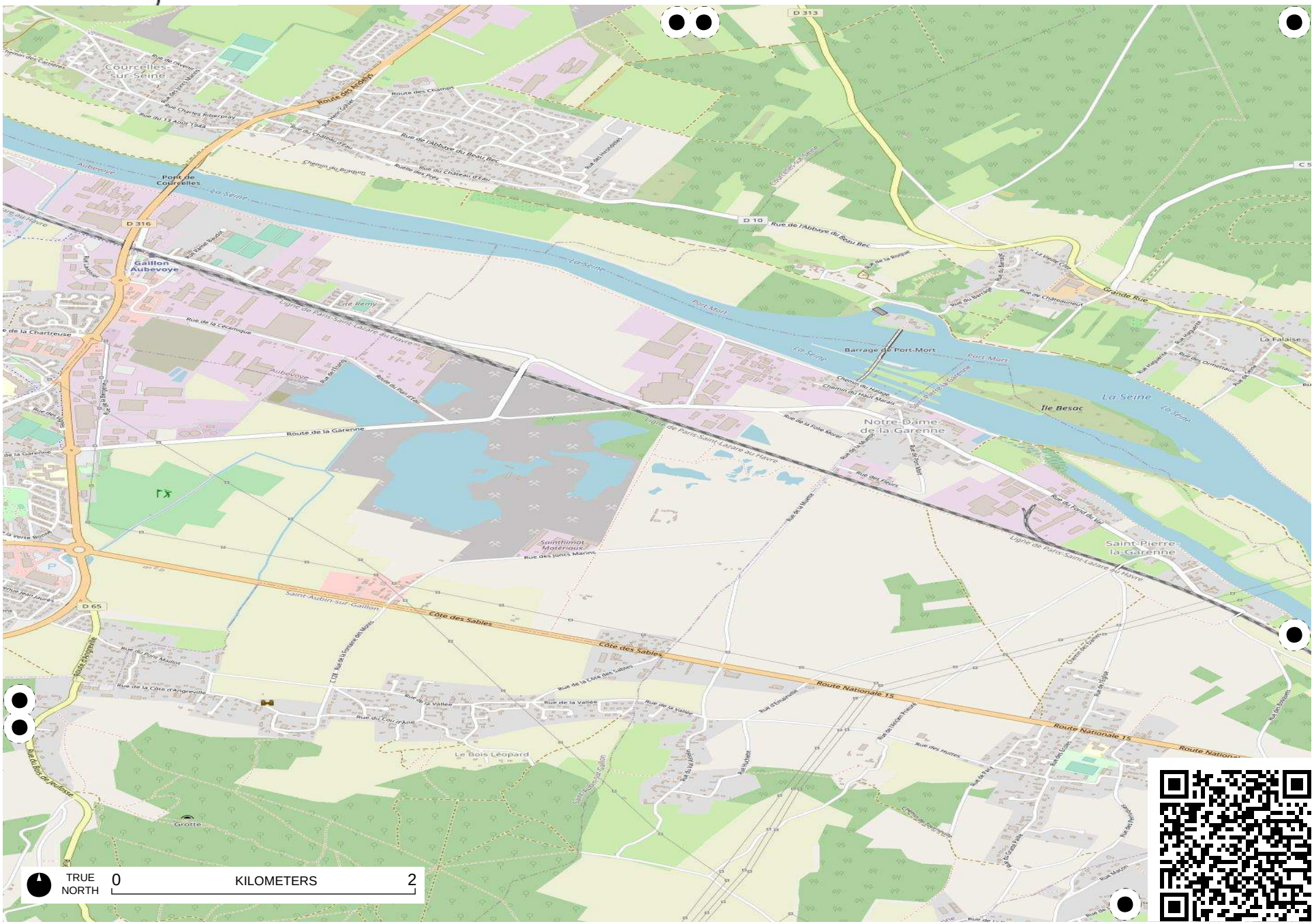

Field Papers

Avenue verte

http://fieldpapers.org/atlases/4s7ypptl/Q8

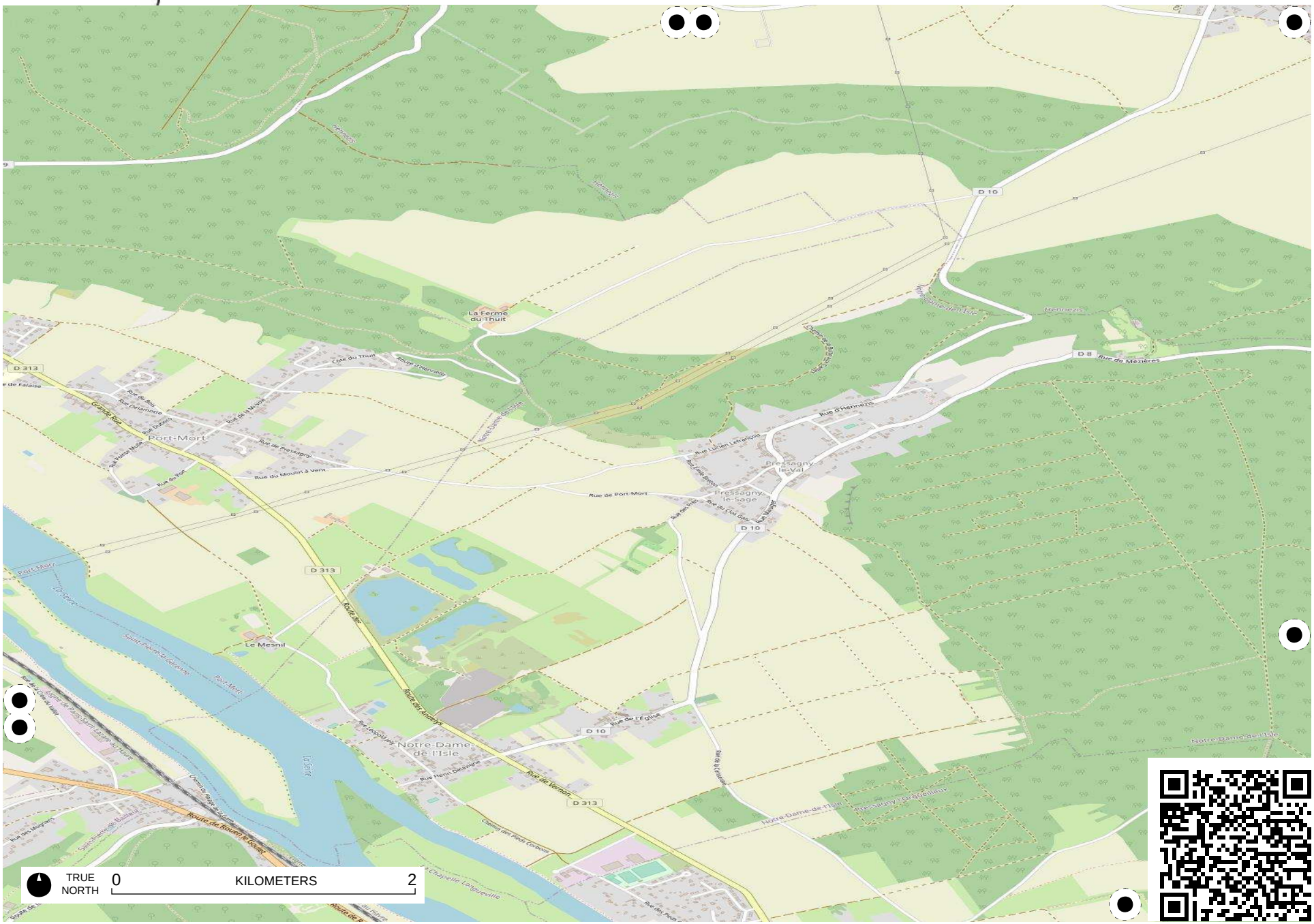

Field Papers

Avenue verte

http://fieldpapers.org/atlases/4s7ypptl/Q9

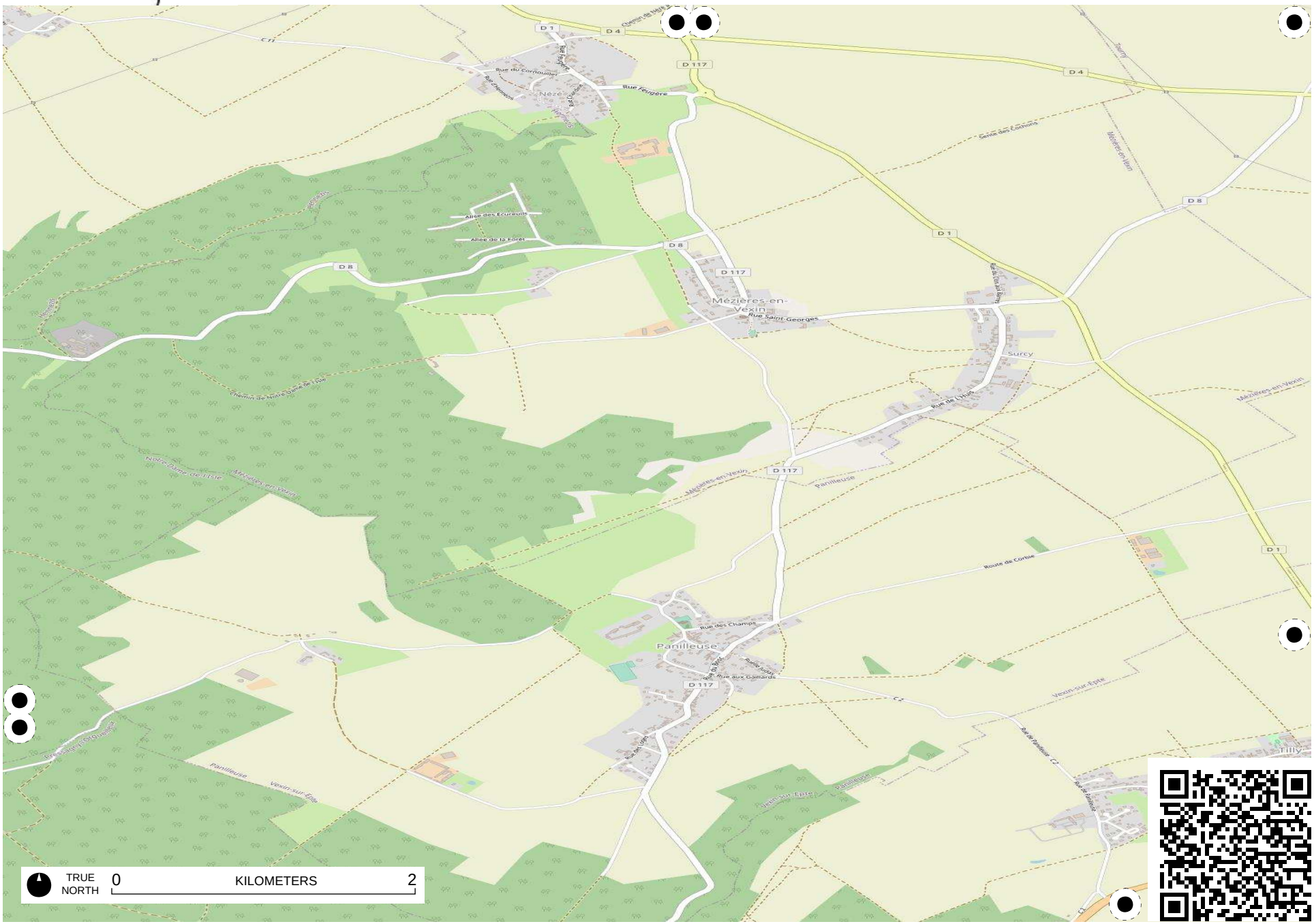

Field Papers

Avenue verte

http://fieldpapers.org/atlases/4s7ypptl/R1

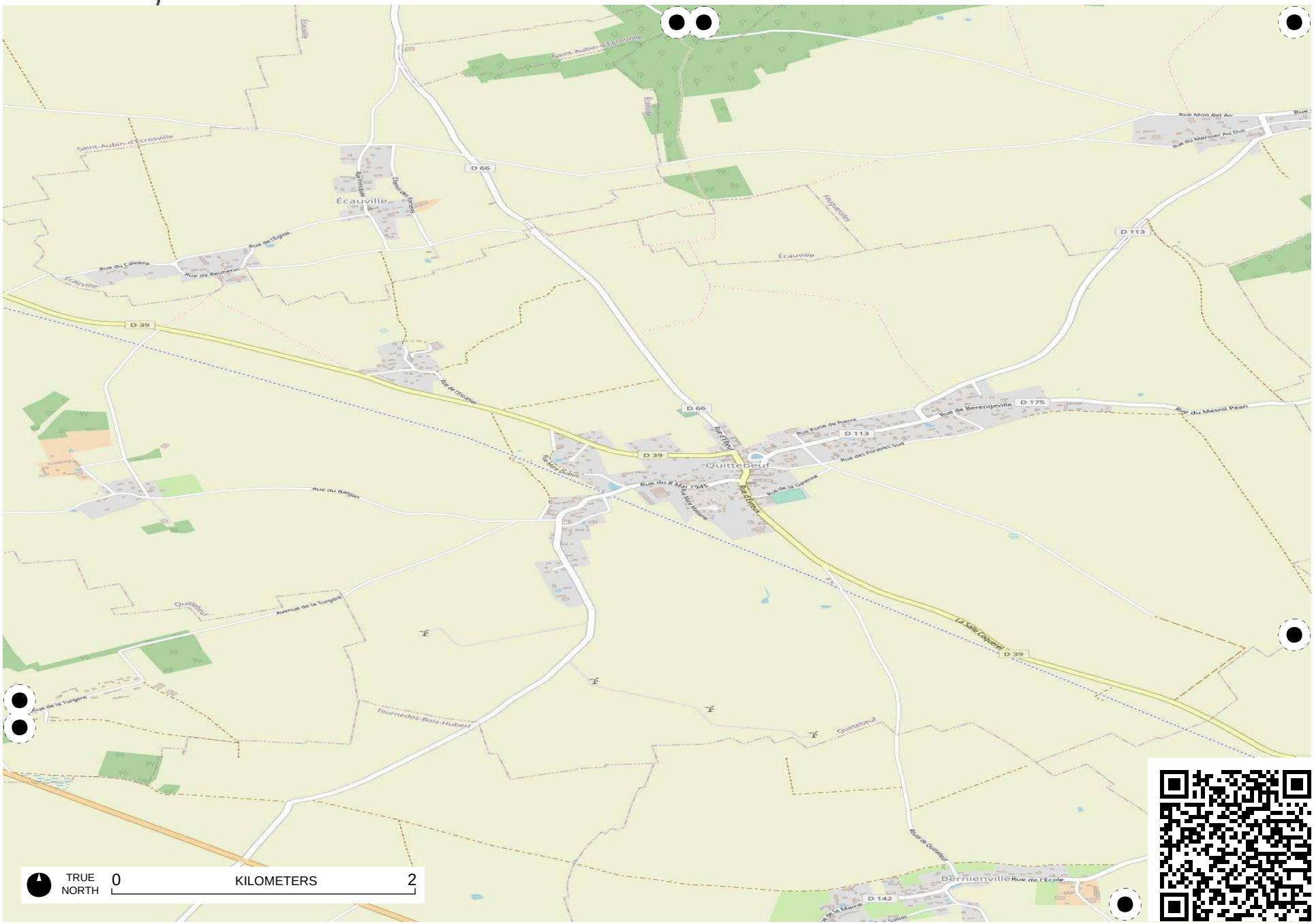

Field Papers

Avenue verte

http://fieldpapers.org/atlases/4s7ypptl/R10

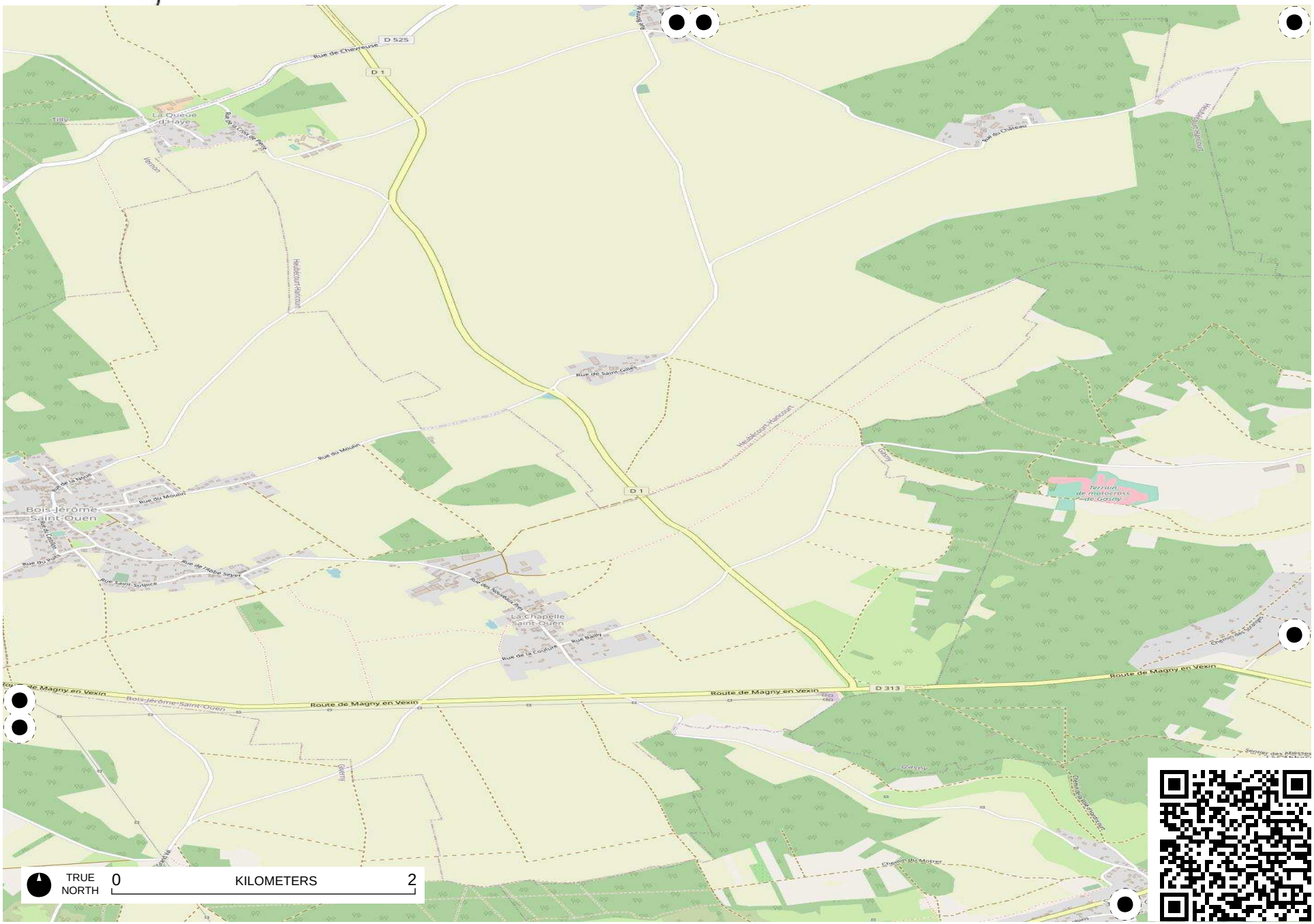

Field Papers

Avenue verte

http://fieldpapers.org/atlases/4s7ypptl/R11

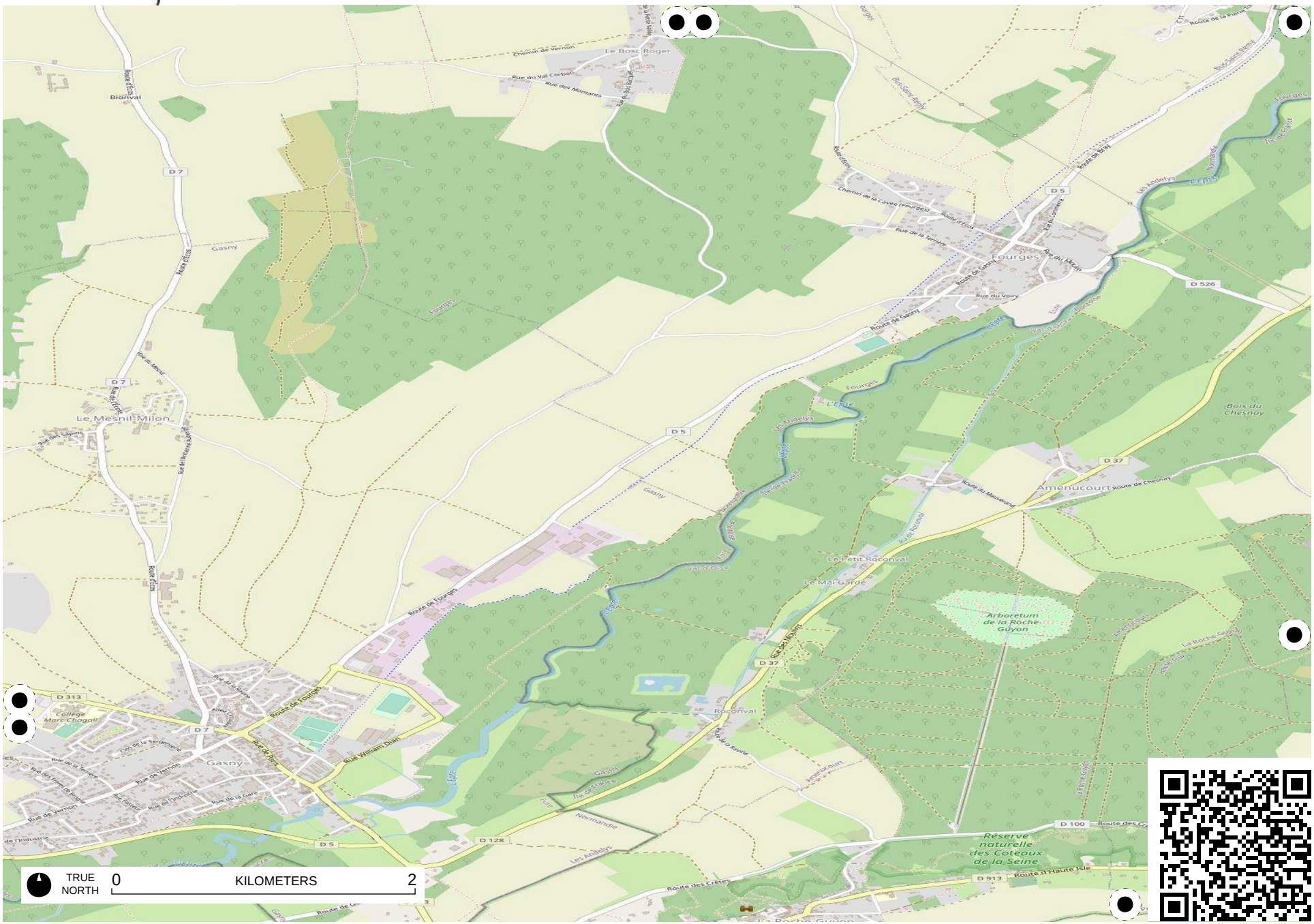

Field Papers

Avenue verte

http://fieldpapers.org/atlases/4s7ypptl/R12

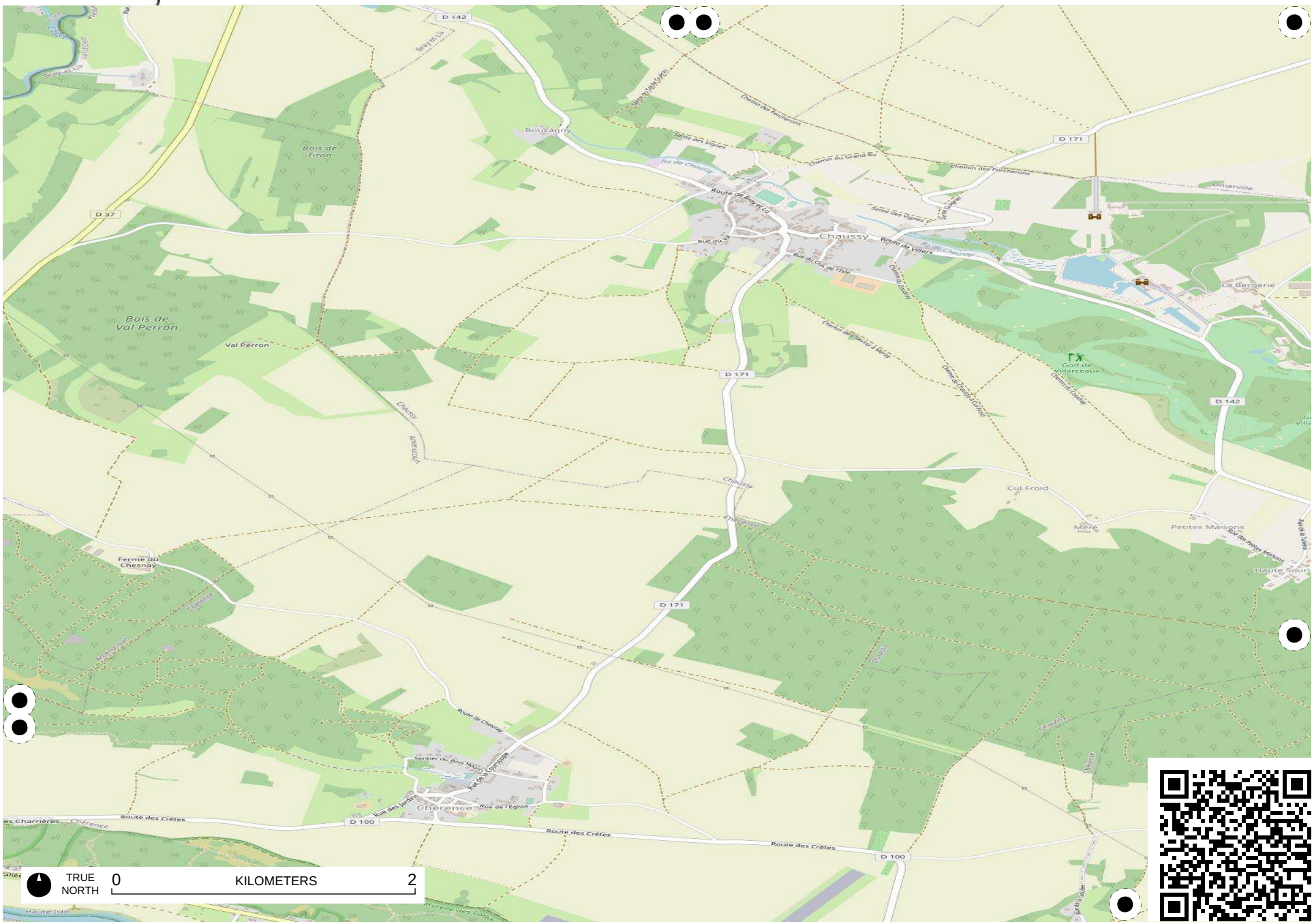

Field Papers

Avenue verte

http://fieldpapers.org/atlases/4s7ypptl/R13



Field Papers

Avenue verte

http://fieldpapers.org/atlases/4s7ypptl/R14

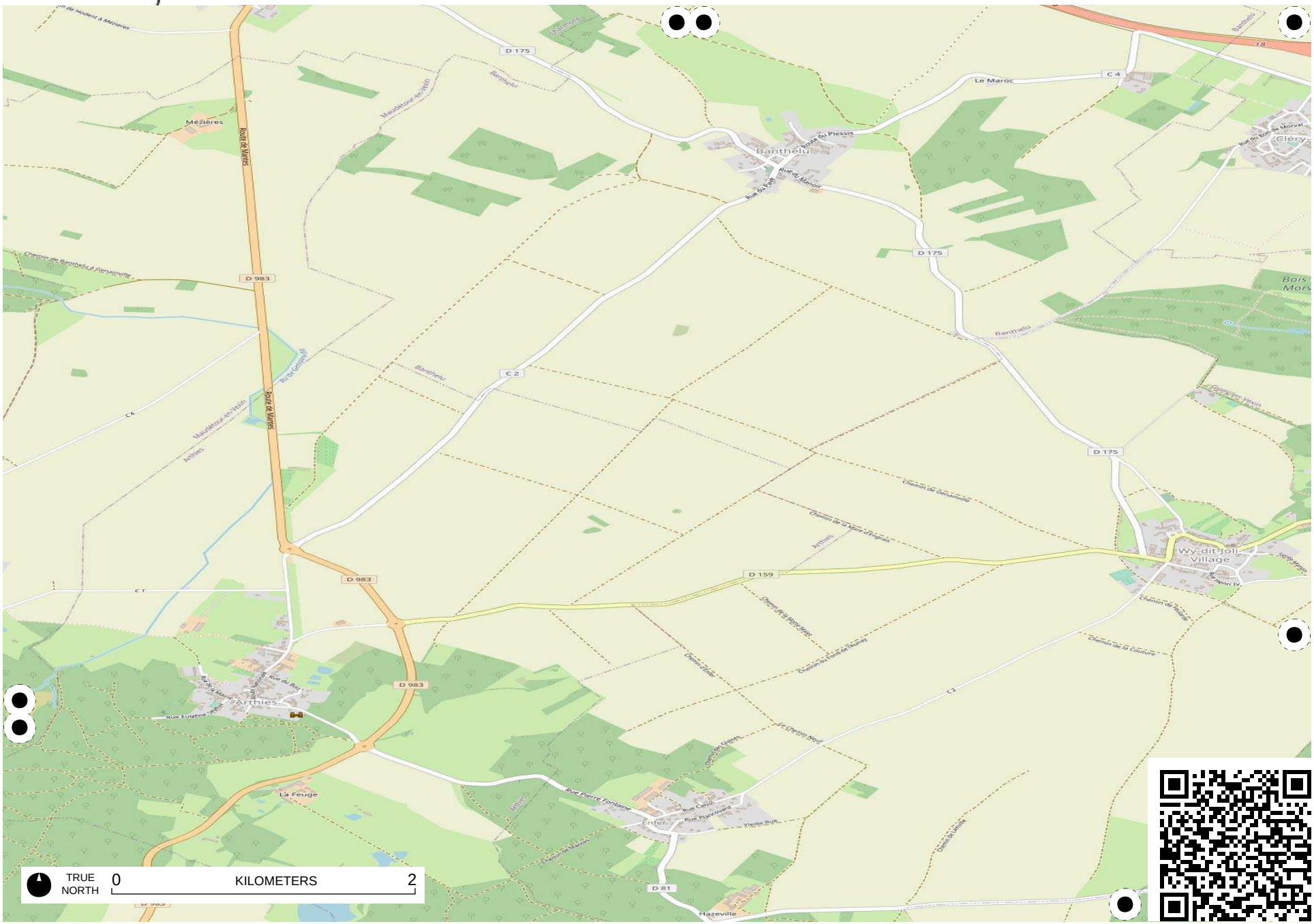

Field Papers

Avenue verte

http://fieldpapers.org/atlases/4s7ypptl/R15

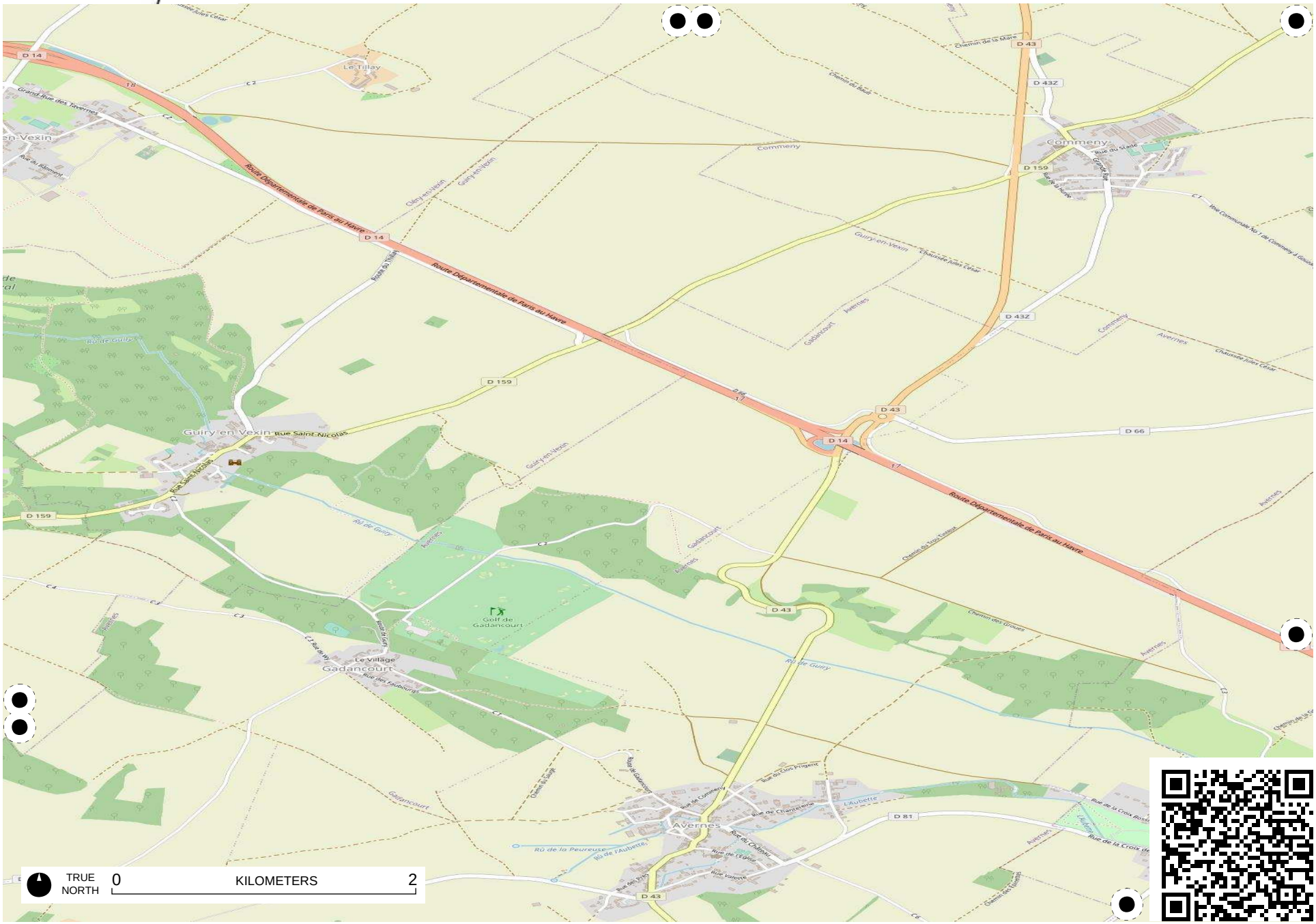

Field Papers

Avenue verte

http://fieldpapers.org/atlases/4s7ypptl/R16

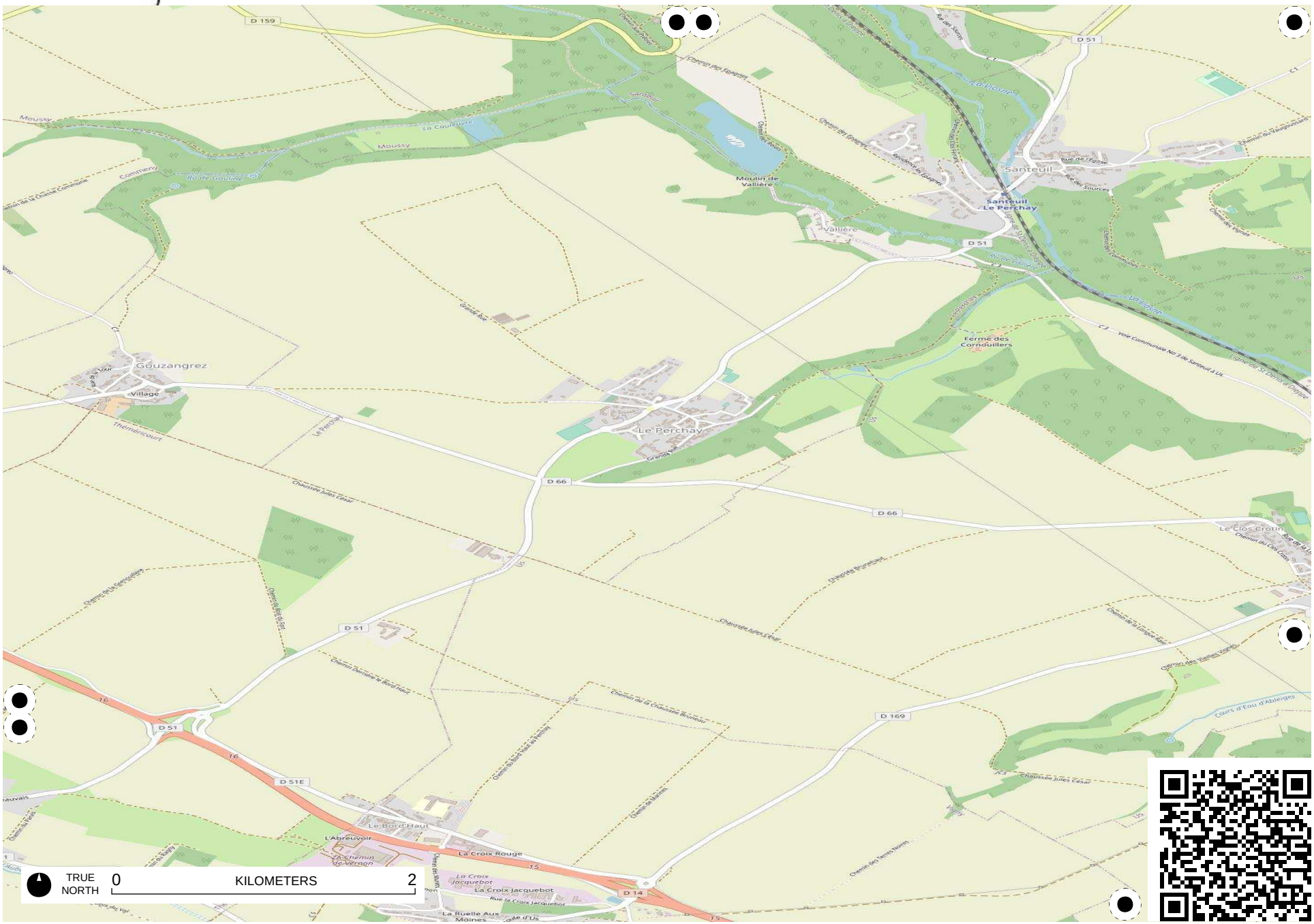

Field Papers

Avenue verte

http://fieldpapers.org/atlases/4s7ypptl/R17



Field Papers

Avenue verte

http://fieldpapers.org/atlases/4s7ypptl/R18



Field Papers

Avenue verte

http://fieldpapers.org/atlases/4s7ypptl/R19

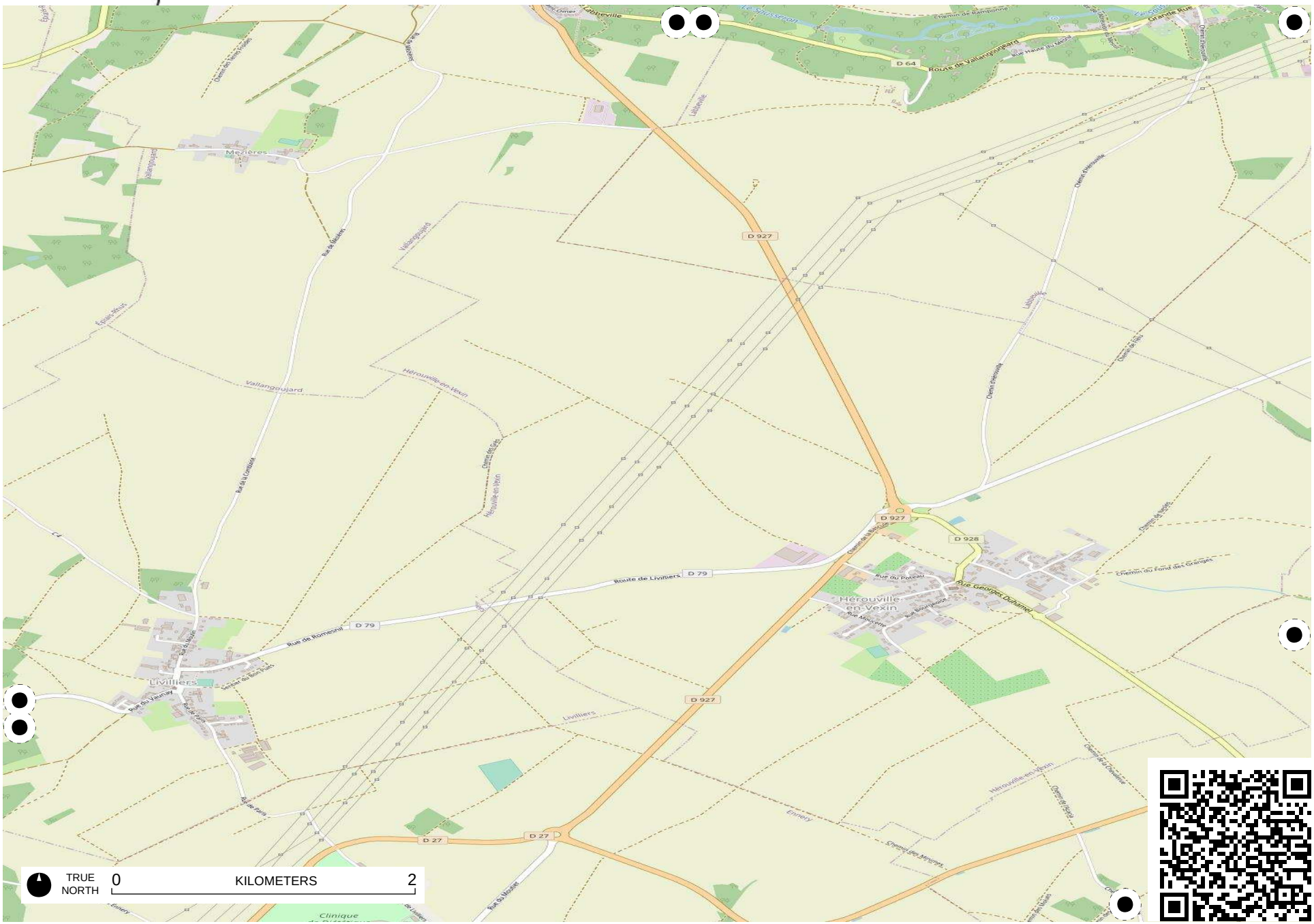

Field Papers

Avenue verte

http://fieldpapers.org/atlases/4s7ypptl/R2

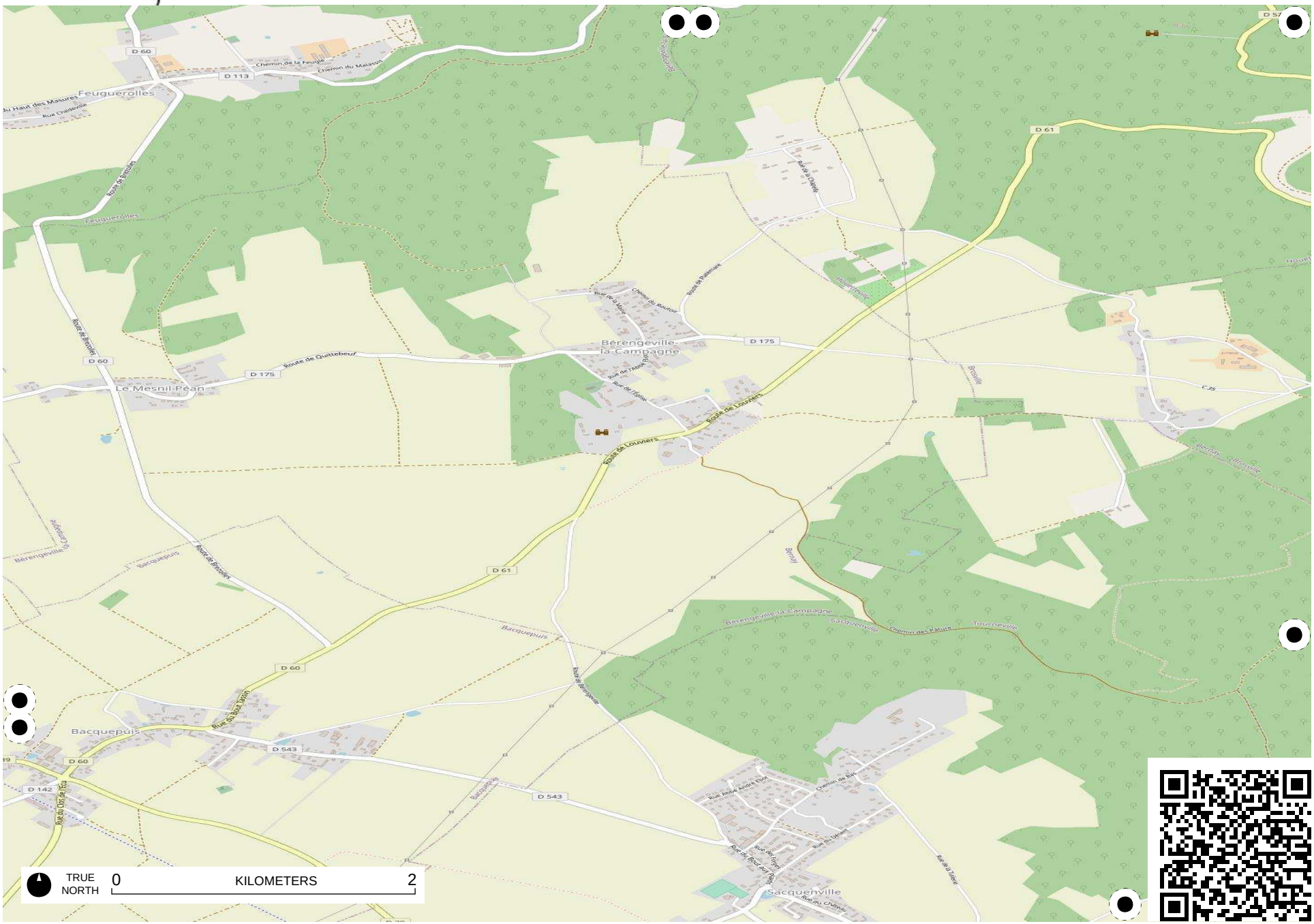

Field Papers

Avenue verte

http://fieldpapers.org/atlases/4s7ypptl/R20

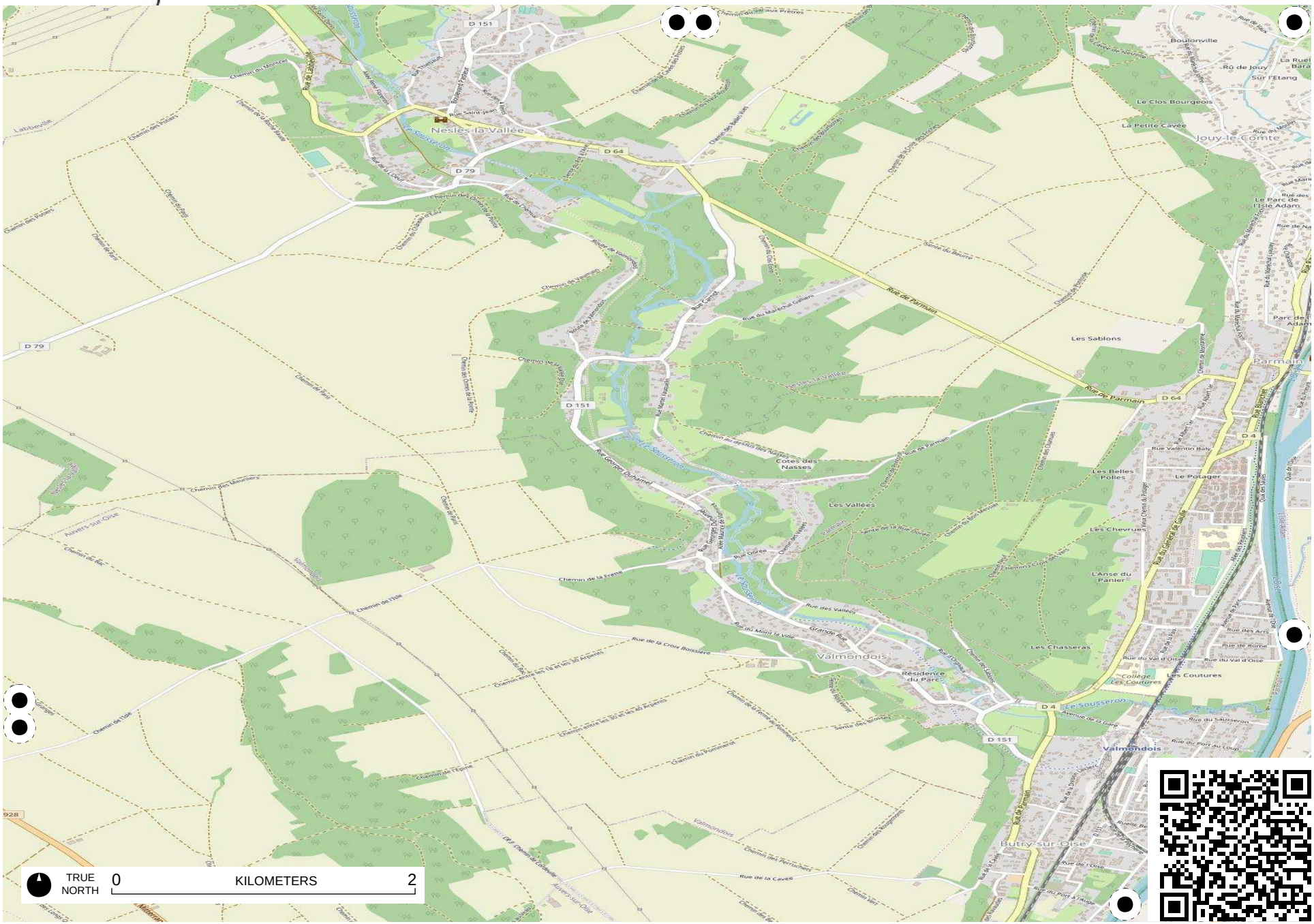

Field Papers

Avenue verte

http://fieldpapers.org/atlases/4s7ypptl/R21

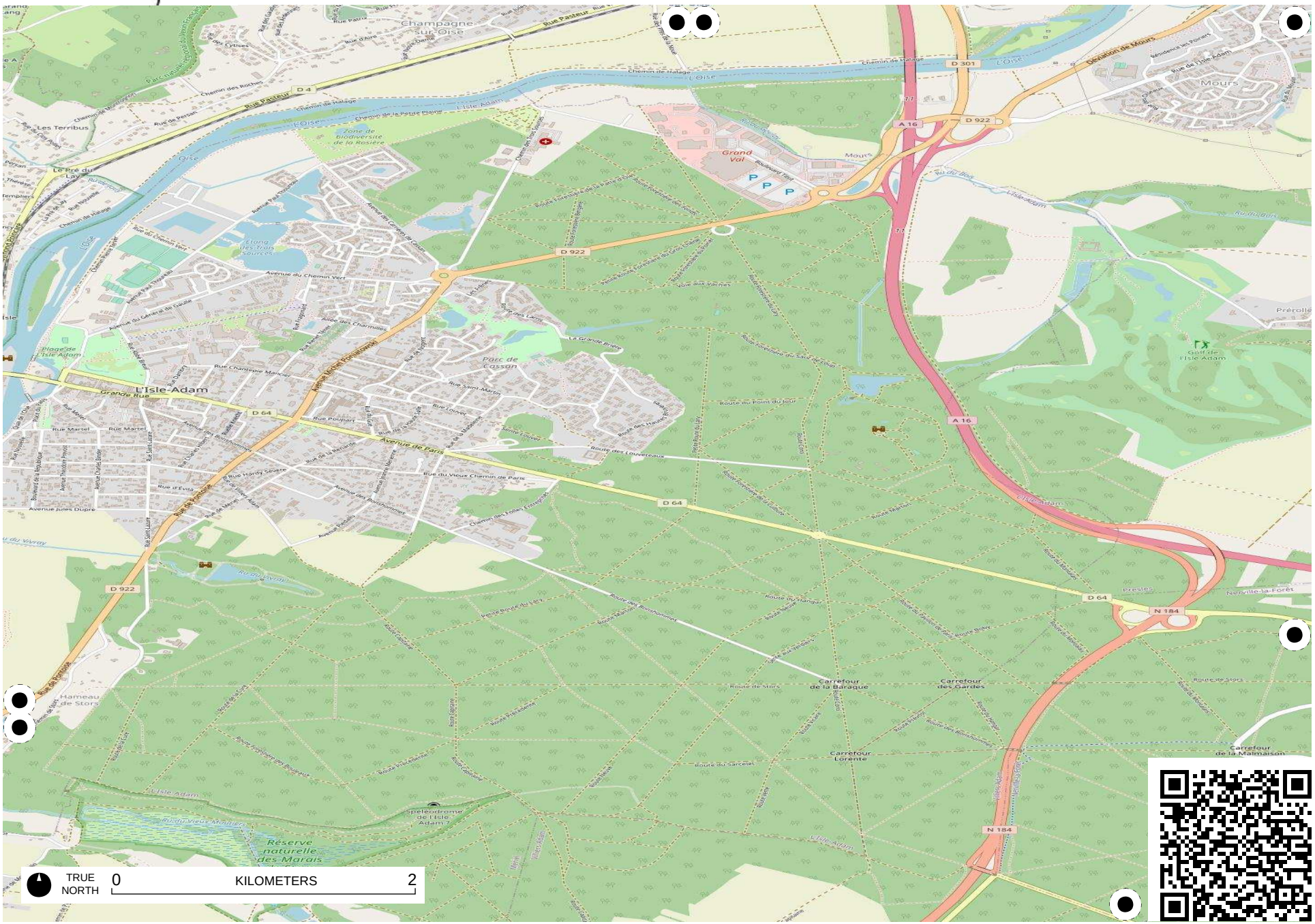

Field Papers

Avenue verte

http://fieldpapers.org/atlases/4s7ypptl/R22

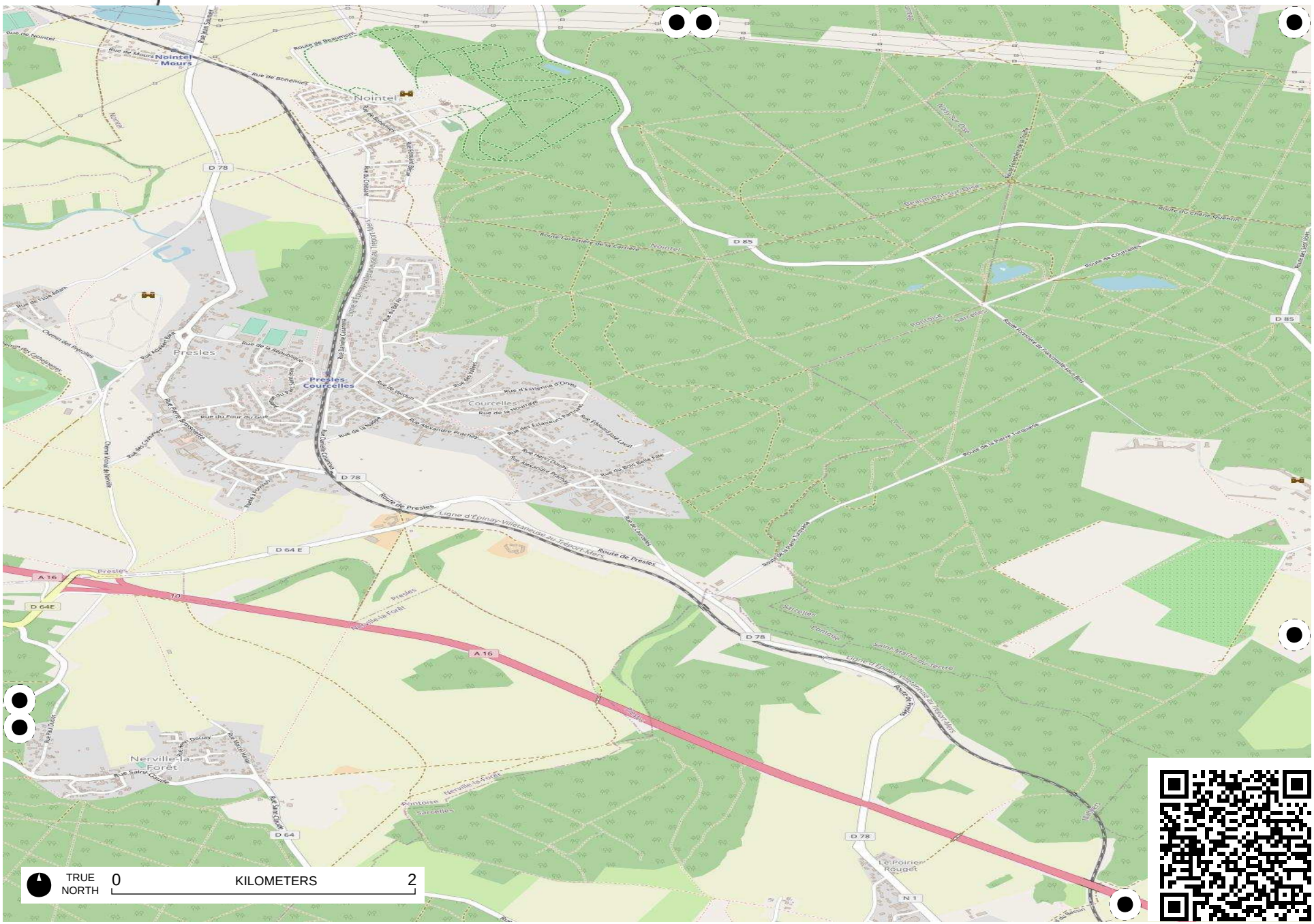

Field Papers

Avenue verte

http://fieldpapers.org/atlases/4s7ypptl/R23

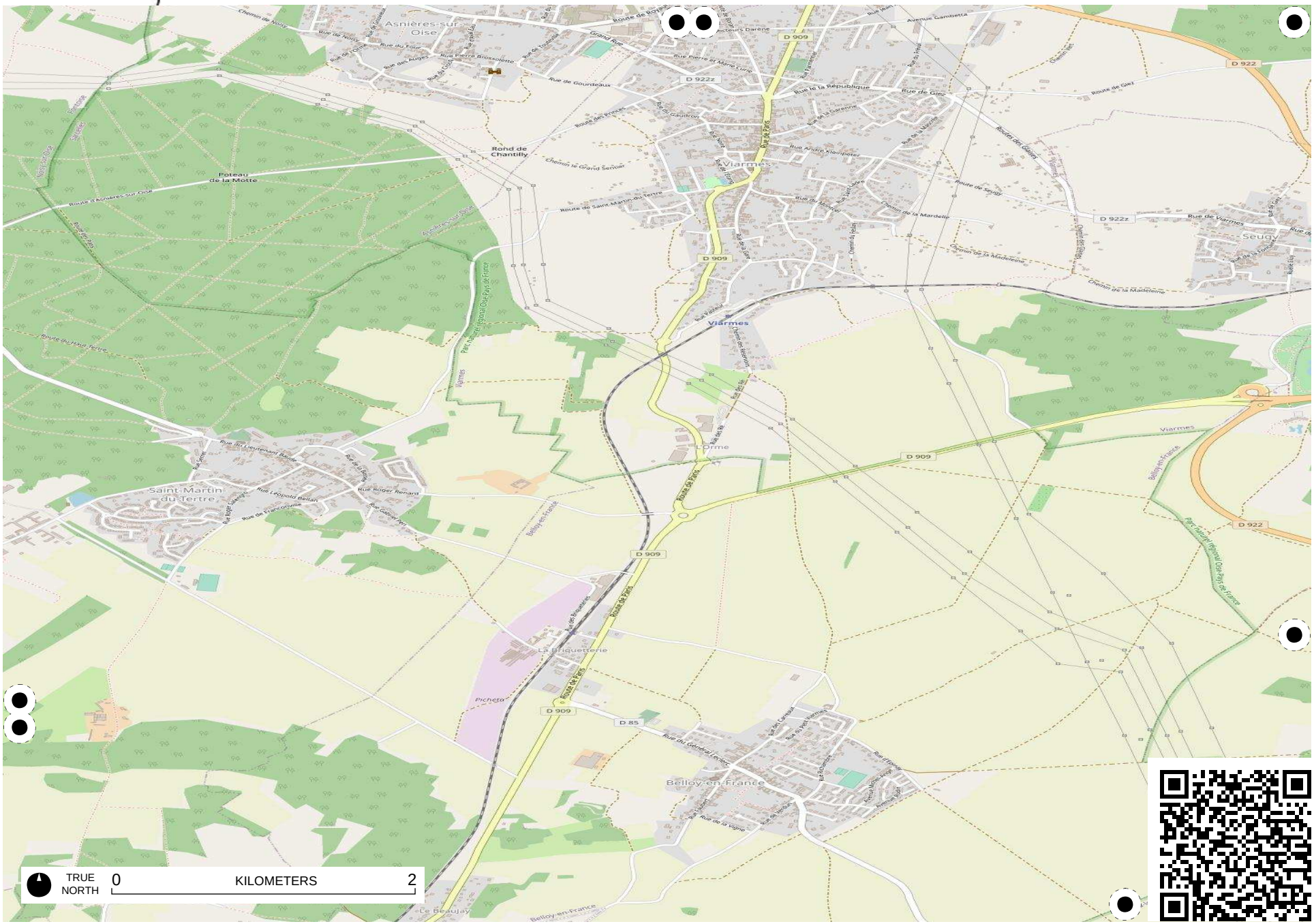

Field Papers

Avenue verte

http://fieldpapers.org/atlases/4s7ypptl/R24



Field Papers

Avenue verte

http://fieldpapers.org/atlases/4s7ypptl/R25

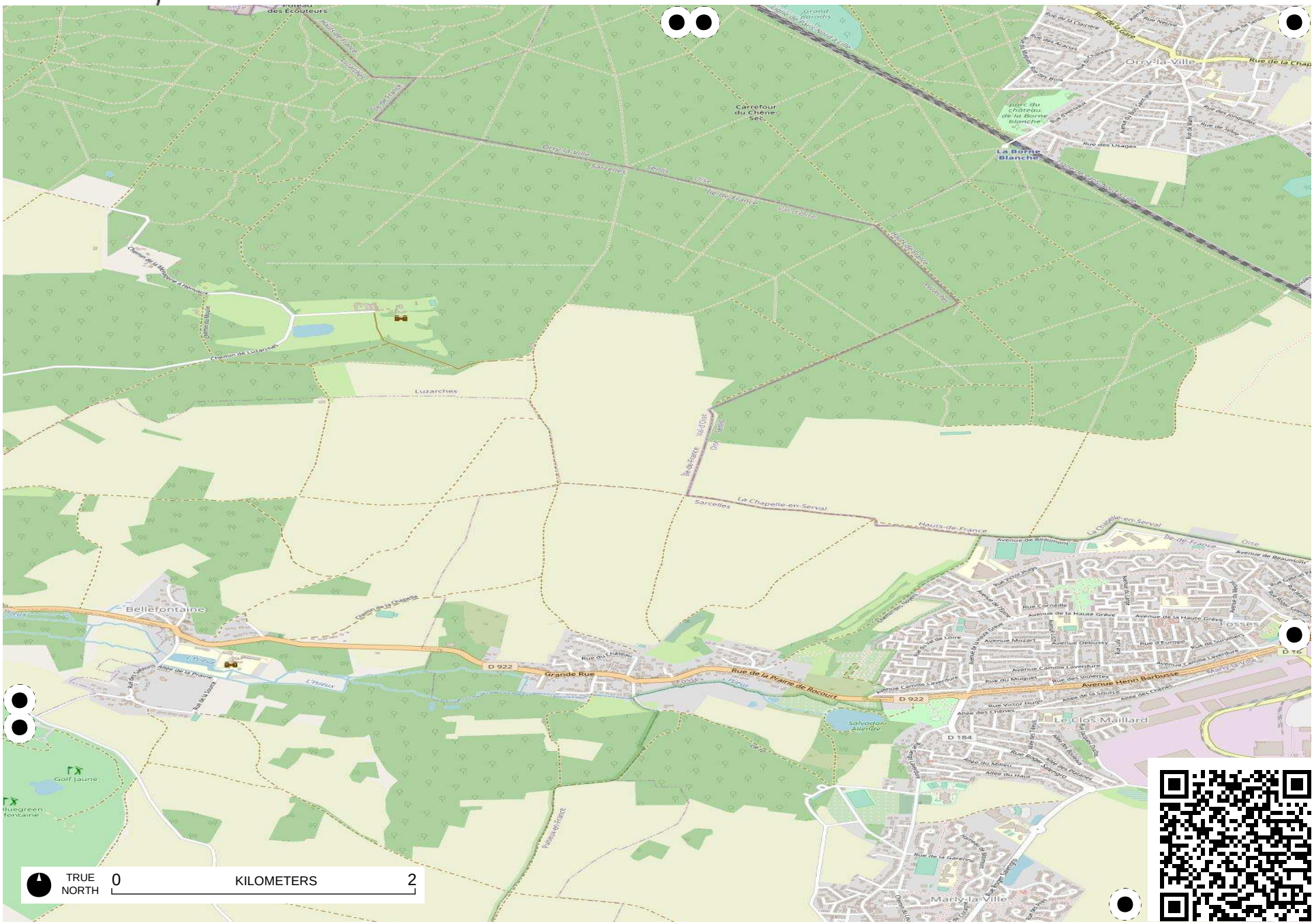

Field Papers

Avenue verte

http://fieldpapers.org/atlases/4s7ypptl/R3



Field Papers

Avenue verte

http://fieldpapers.org/atlases/4s7ypptl/R4

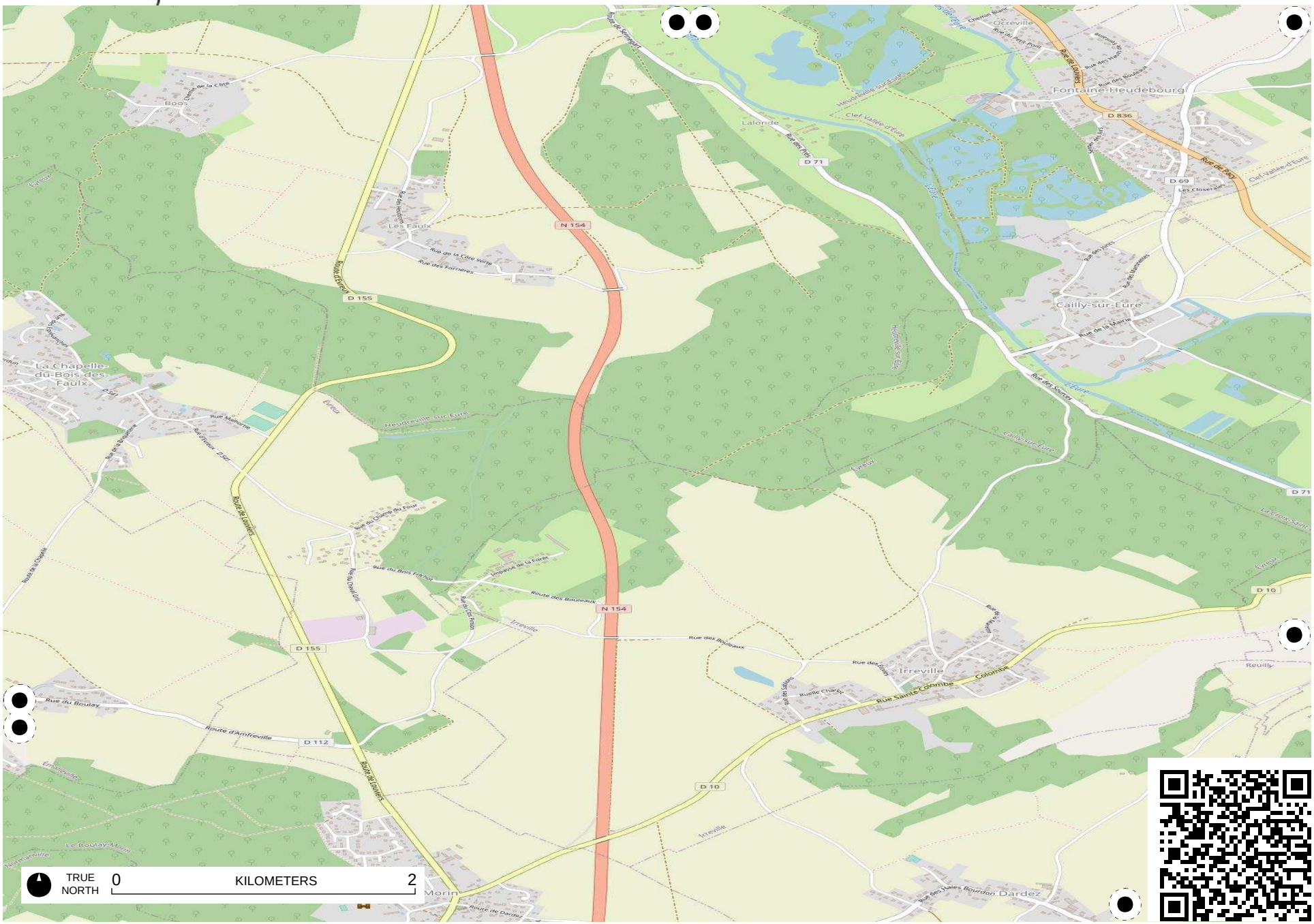

Field Papers

Avenue verte

http://fieldpapers.org/atlases/4s7ypptl/R5



Field Papers

Avenue verte

http://fieldpapers.org/atlases/4s7ypptl/R6

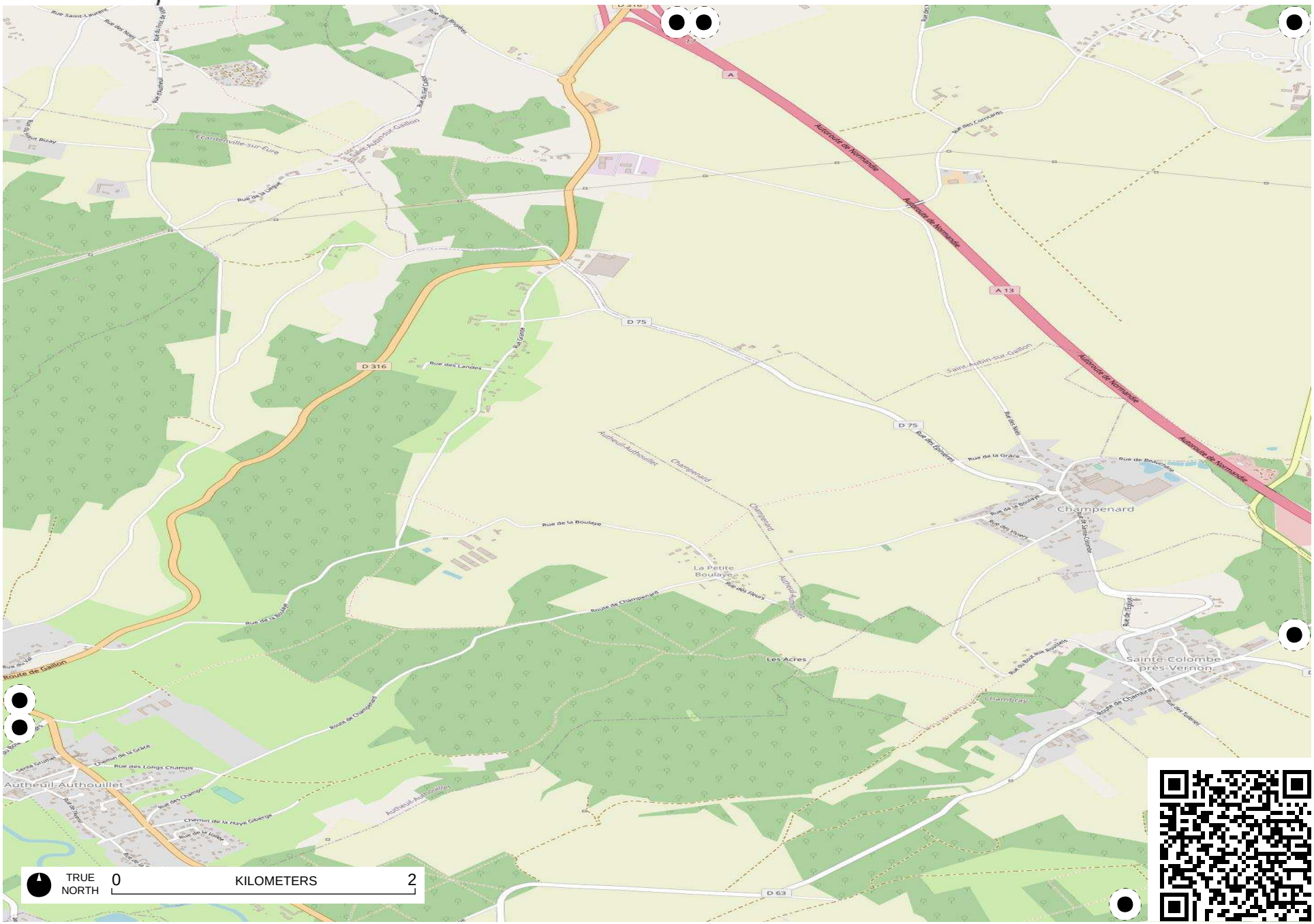

Field Papers

Avenue verte

http://fieldpapers.org/atlases/4s7ypptl/R7

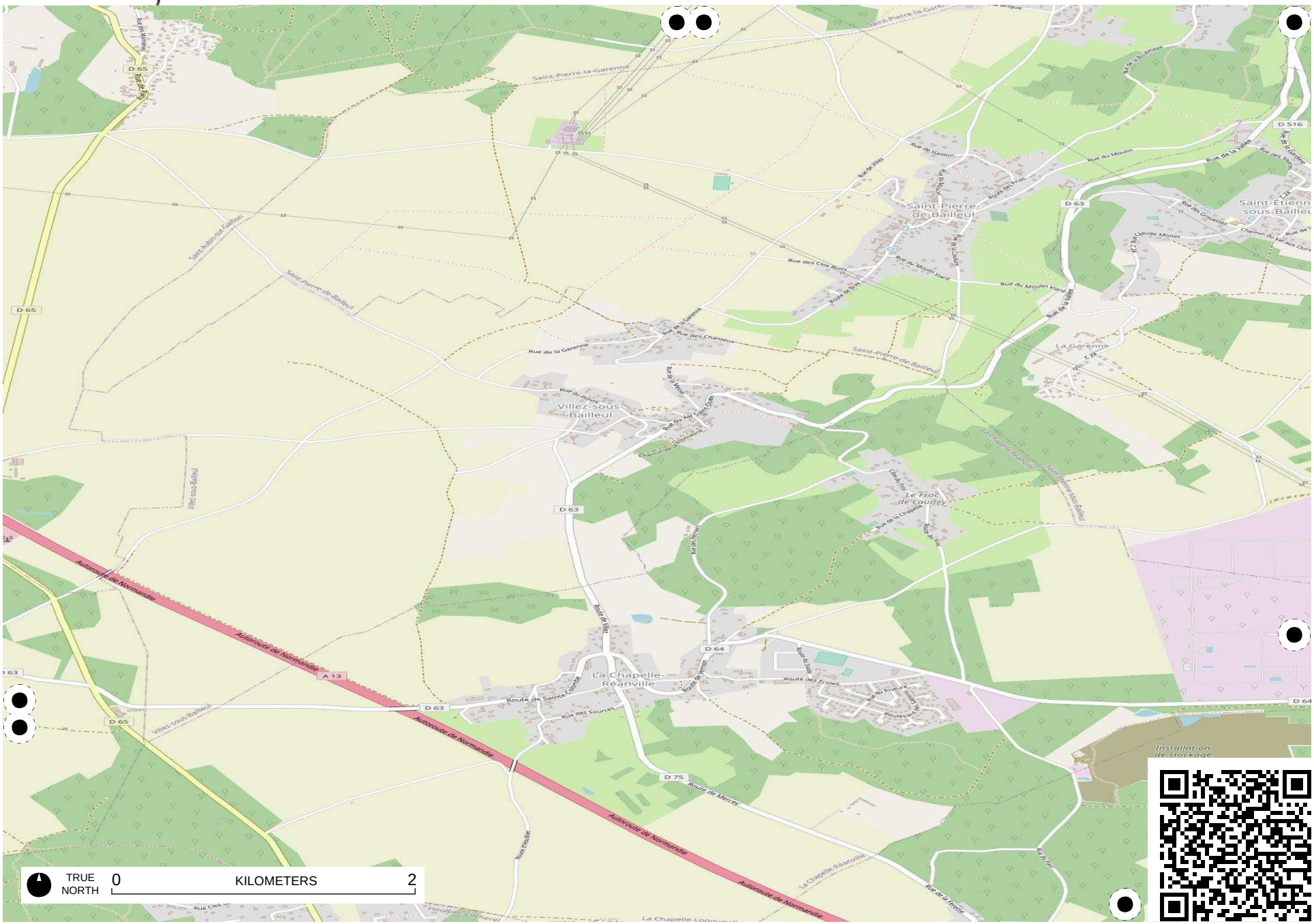

Field Papers

Avenue verte

http://fieldpapers.org/atlases/4s7ypptl/R8



Field Papers

Avenue verte

http://fieldpapers.org/atlases/4s7ypptl/R9



Field Papers

Avenue verte

http://fieldpapers.org/atlases/4s7ypptl/S1

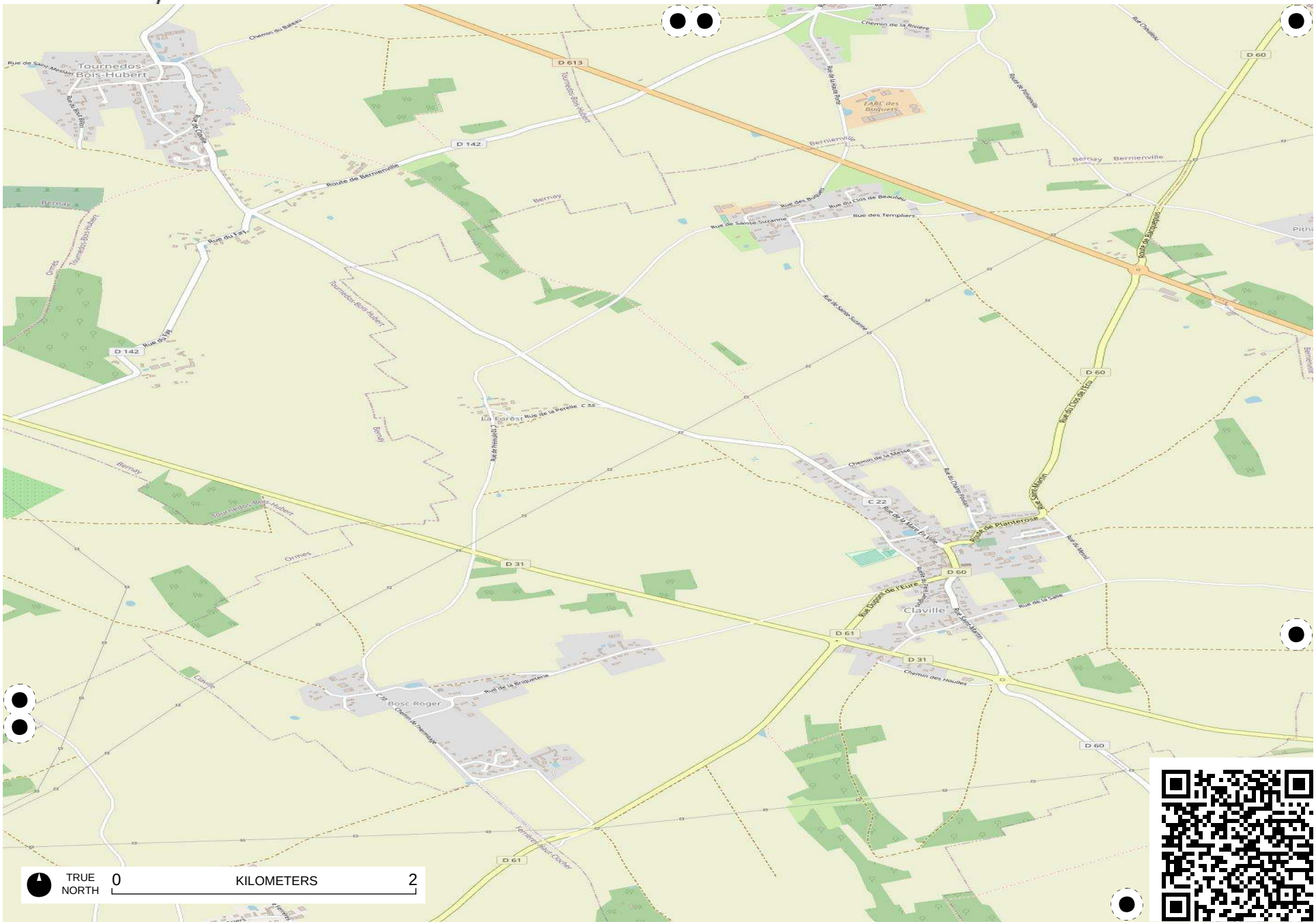

Field Papers

Avenue verte

http://fieldpapers.org/atlases/4s7ypptl/S10



Field Papers

Avenue verte

http://fieldpapers.org/atlases/4s7ypptl/S11



Field Papers

Avenue verte

http://fieldpapers.org/atlases/4s7ypptl/S12



Field Papers

Avenue verte

http://fieldpapers.org/atlases/4s7ypptl/S13

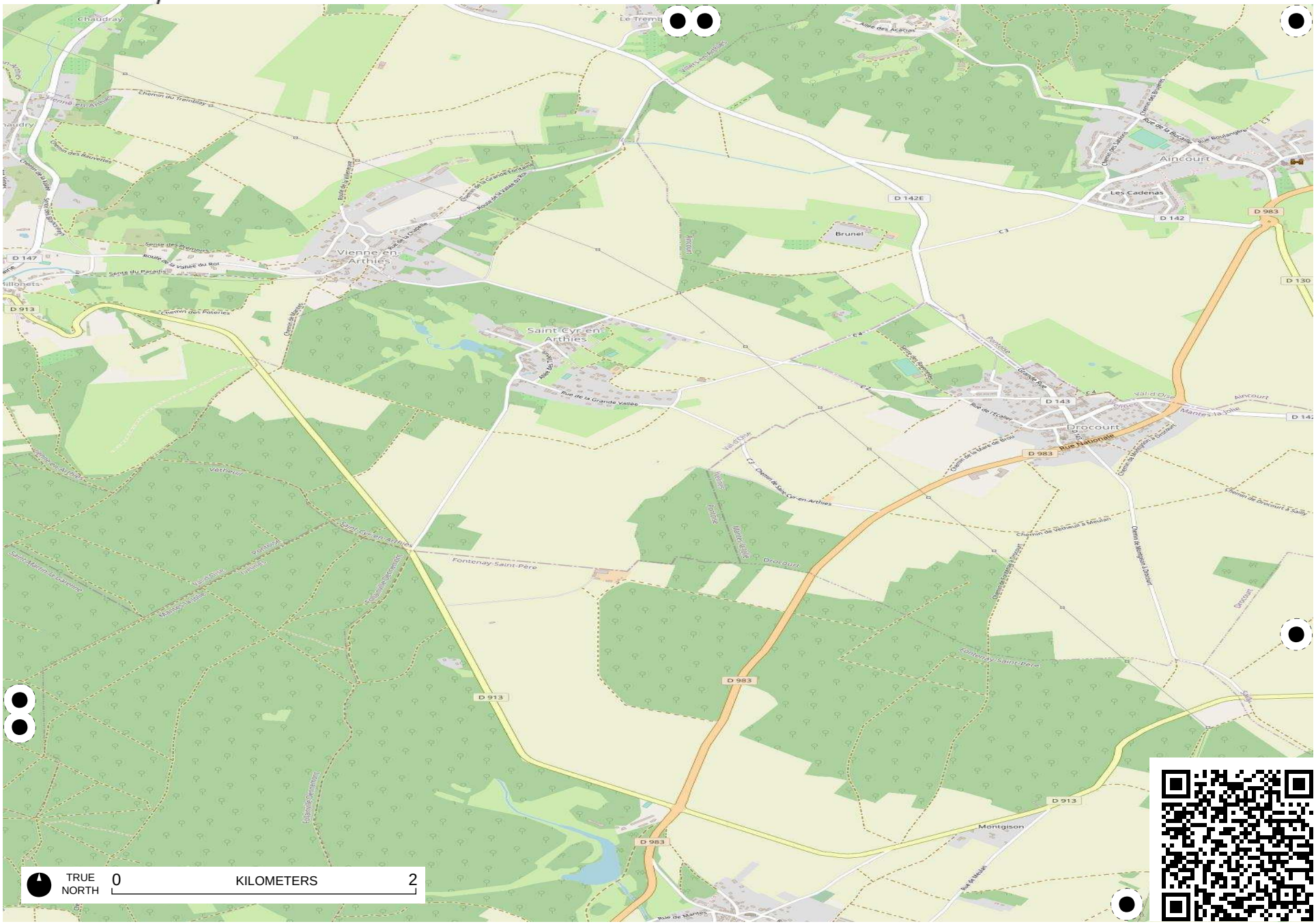

Field Papers

Avenue verte

http://fieldpapers.org/atlases/4s7ypptl/S14

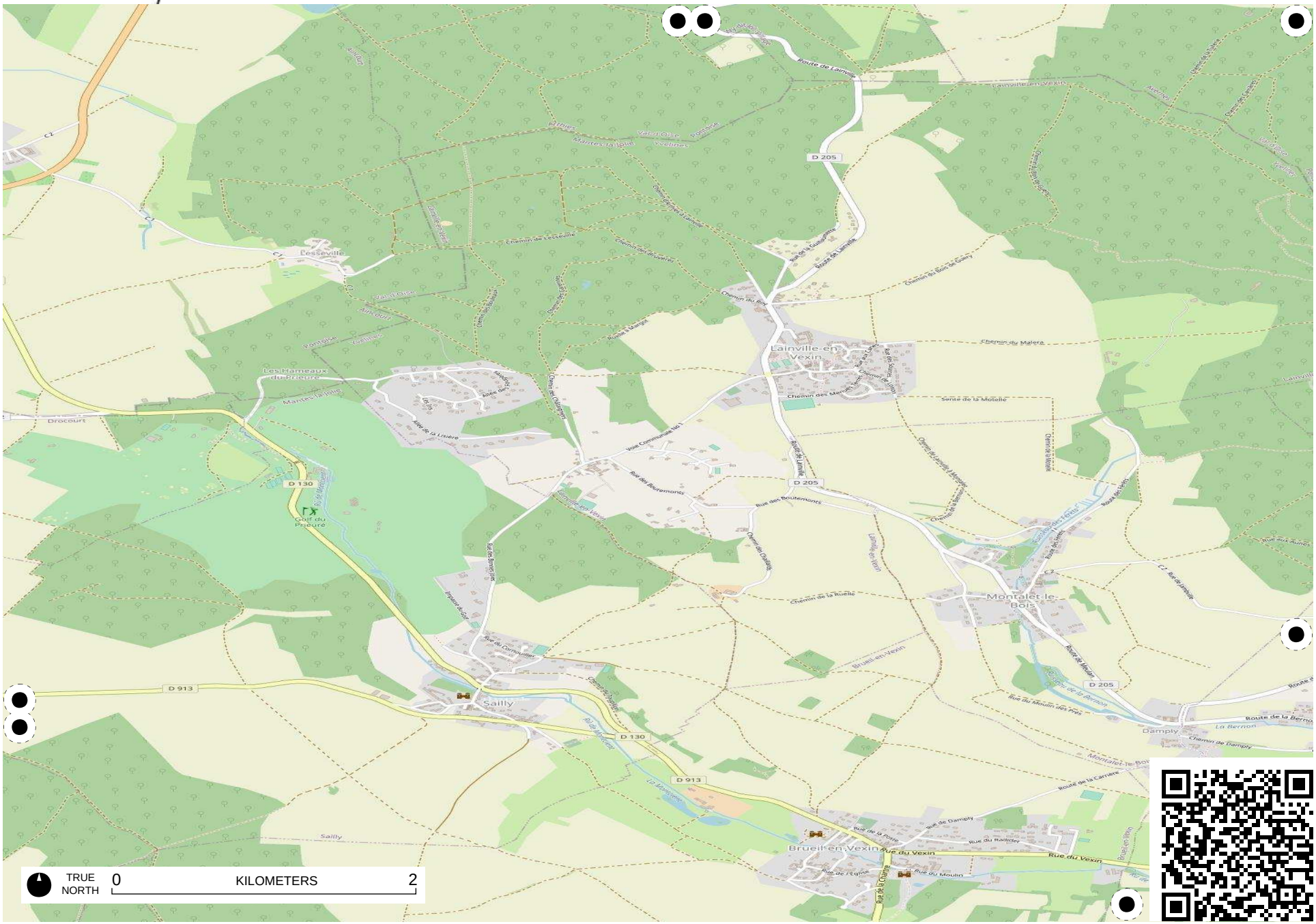

Field Papers

Avenue verte

http://fieldpapers.org/atlases/4s7ypptl/S15

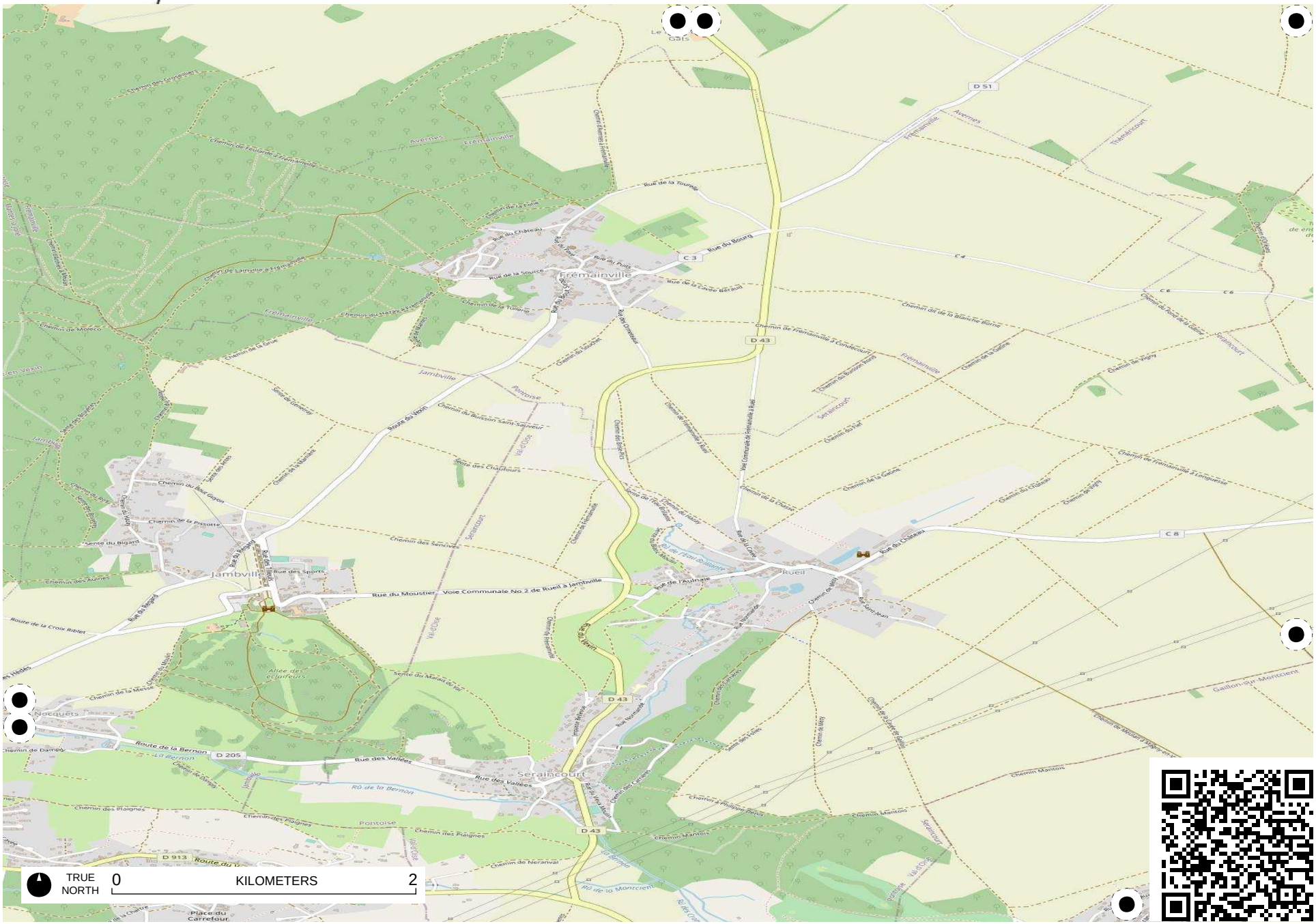
Frémainville
Jambville
Rueil
Seraincourt
Rocquets
Le Gaïs
Rue du Bourg
Rue du Moustier
Voie Communale No 2 de Rueil à Jambville
Route de la Bernon
Rue des Vallées
Rue du Château
Rue de la Source
Rue de la Tournelle
Route du Vexin
Chemin de la Grue
Chemin de la Pissotte
Chemin des Senevas
Chemin des Aulnes
Chemin de la Messe
Chemin des Haignes
Chemin de Neranval
Chemin Mantois
Rue de l'Aulnaie
Rue Normande
Rue des Sapins
Rue du Buisson
Rue du Coteau
Rue du Puits
Rue de la Cavée Berault
Rue de la Chaise
Rue de la Mairie
Rue de la Croix Biblet
Rue du Bigars
Rue des Ruelles
Rue des Sapins
Rue du Bois Gagon
Rue du Château

Field Papers

Avenue verte

http://fieldpapers.org/atlases/4s7ypptl/S16



Field Papers

Avenue verte

http://fieldpapers.org/atlases/4s7ypptl/S17

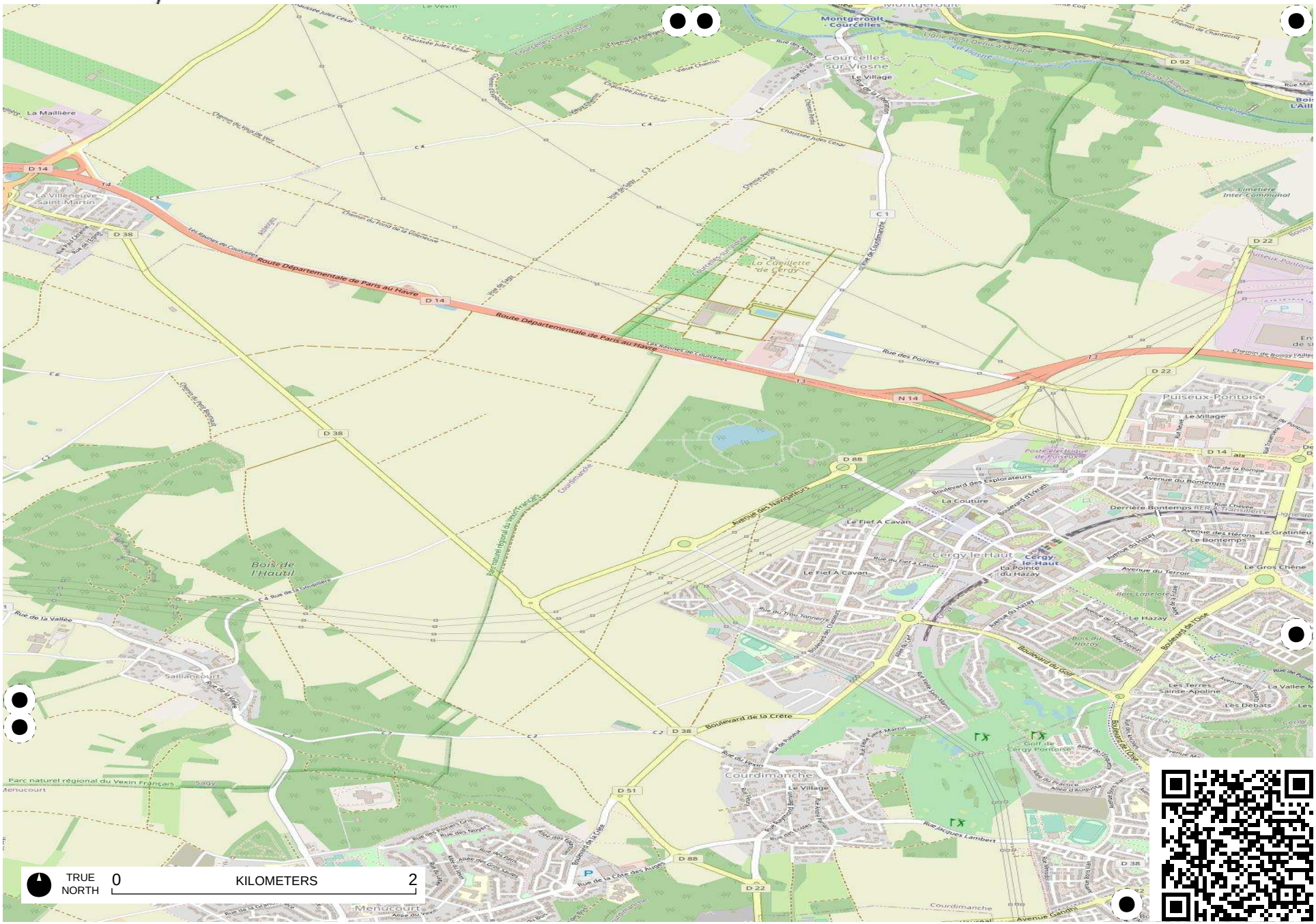

Field Papers

Avenue verte

http://fieldpapers.org/atlases/4s7ypptl/S18

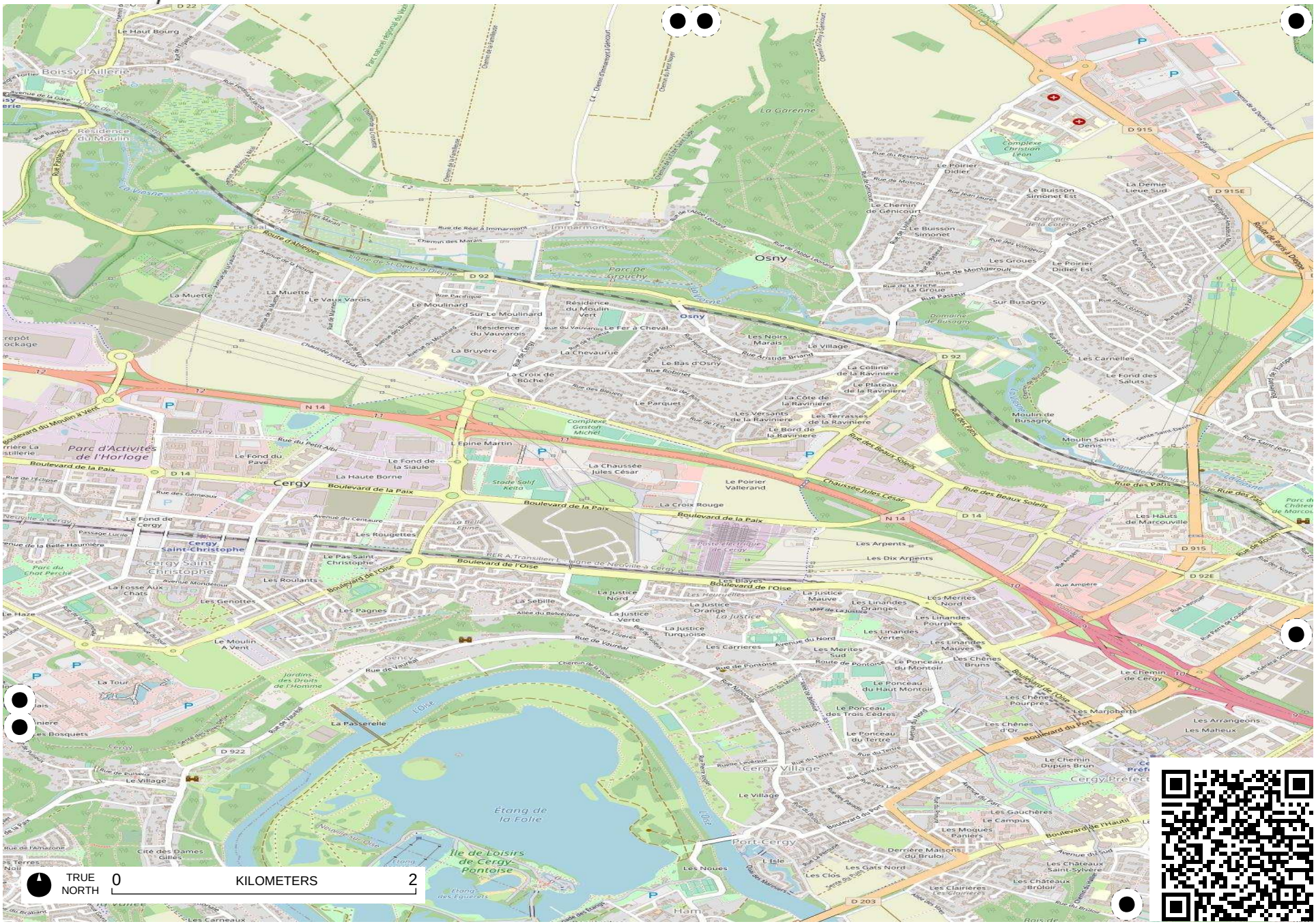

Field Papers

Avenue verte

http://fieldpapers.org/atlases/4s7ypptl/S19

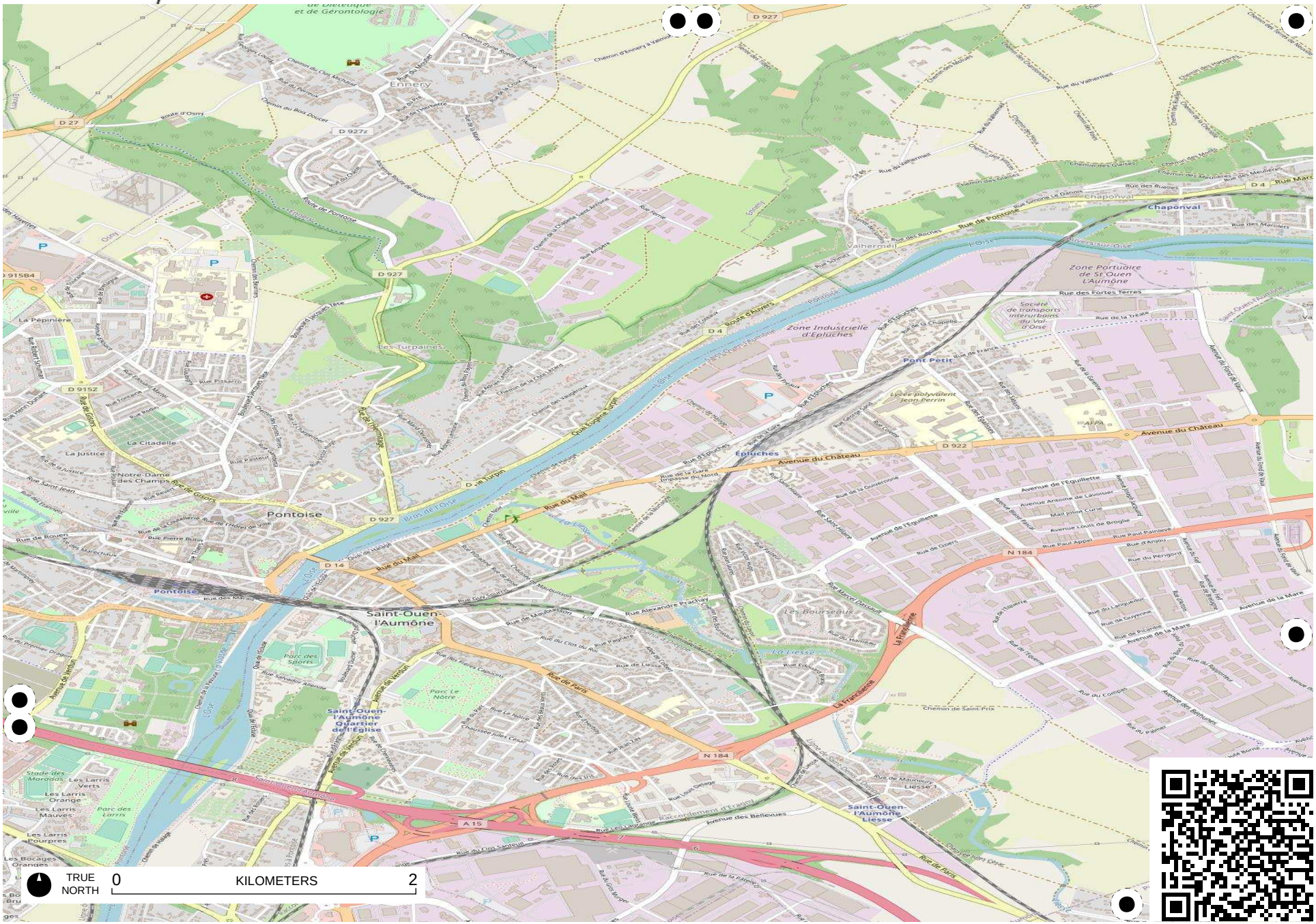

Field Papers

Avenue verte

http://fieldpapers.org/atlases/4s7ypptl/S2

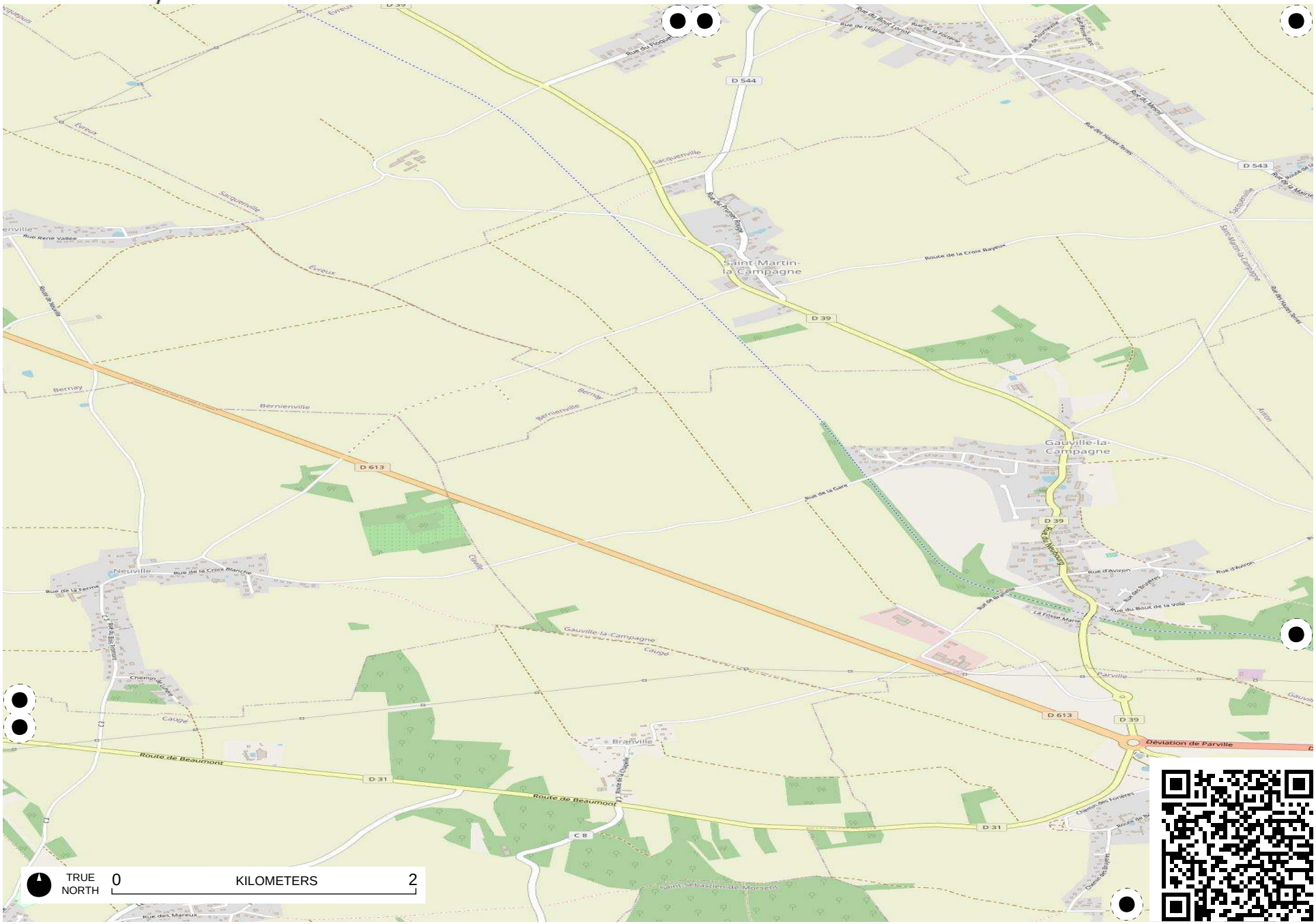

Field Papers

Avenue verte

http://fieldpapers.org/atlases/4s7ypptl/S20

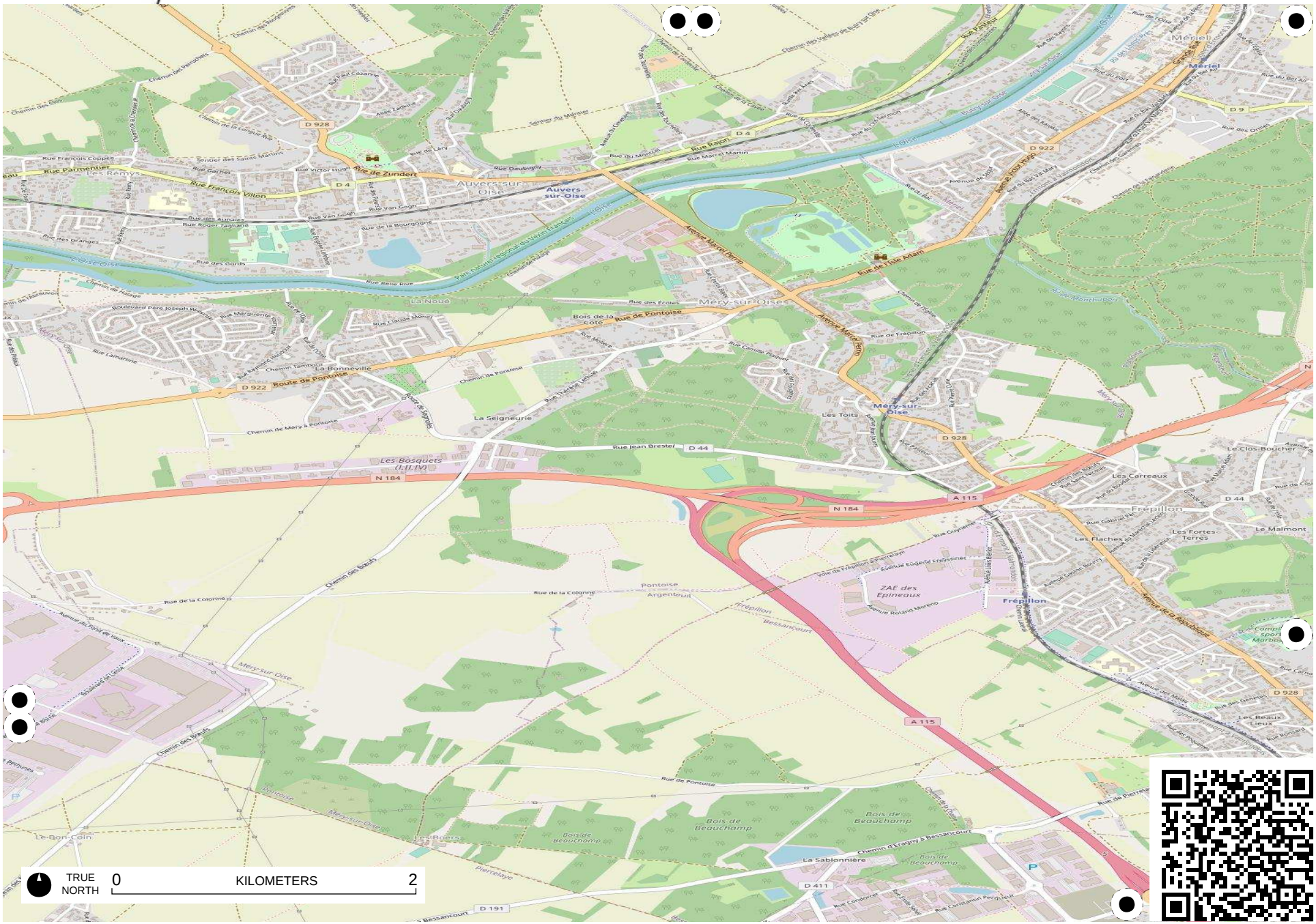

Field Papers

Avenue verte

http://fieldpapers.org/atlases/4s7ypptl/S21

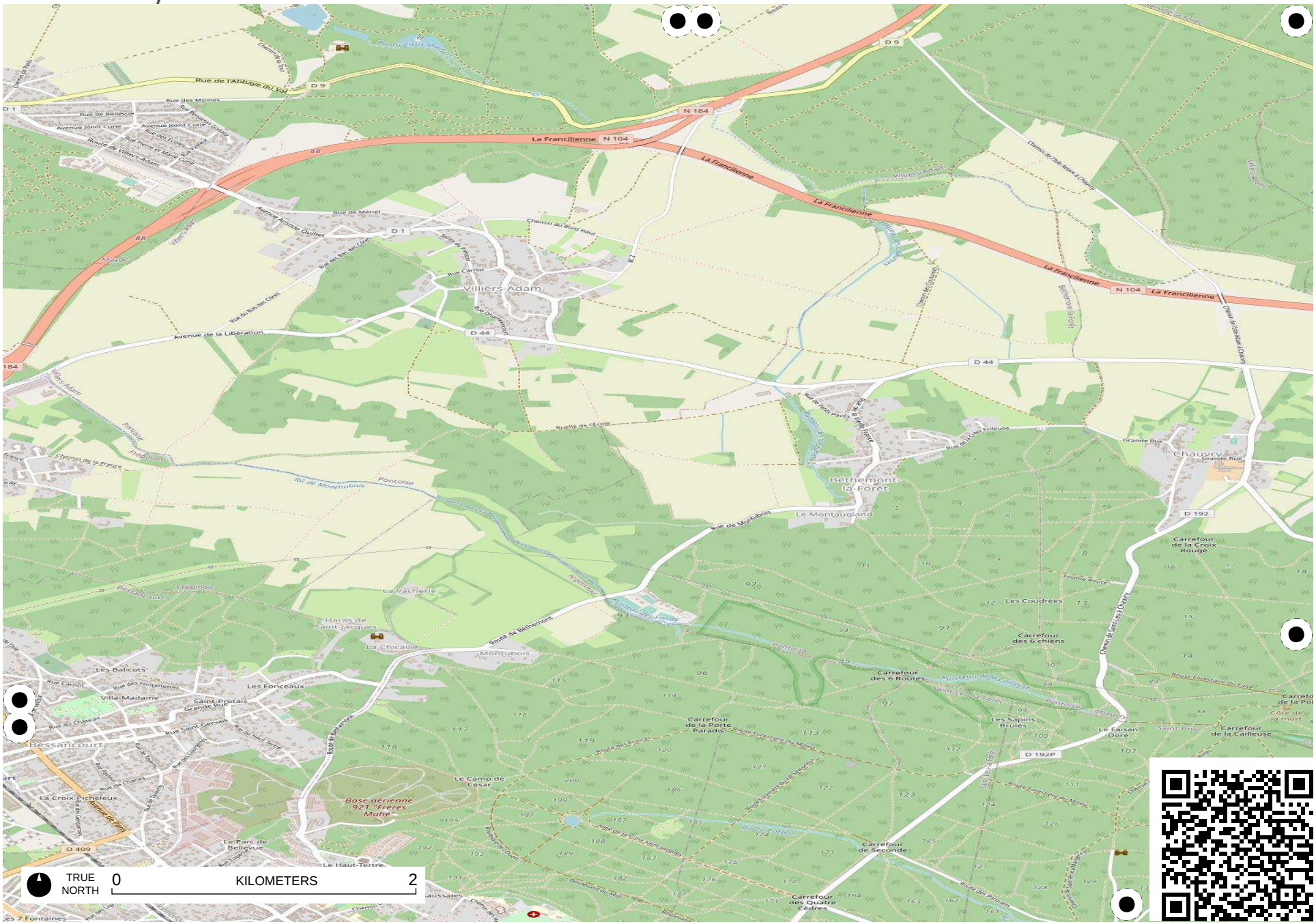

Field Papers

Avenue verte

http://fieldpapers.org/atlases/4s7ypptl/S22

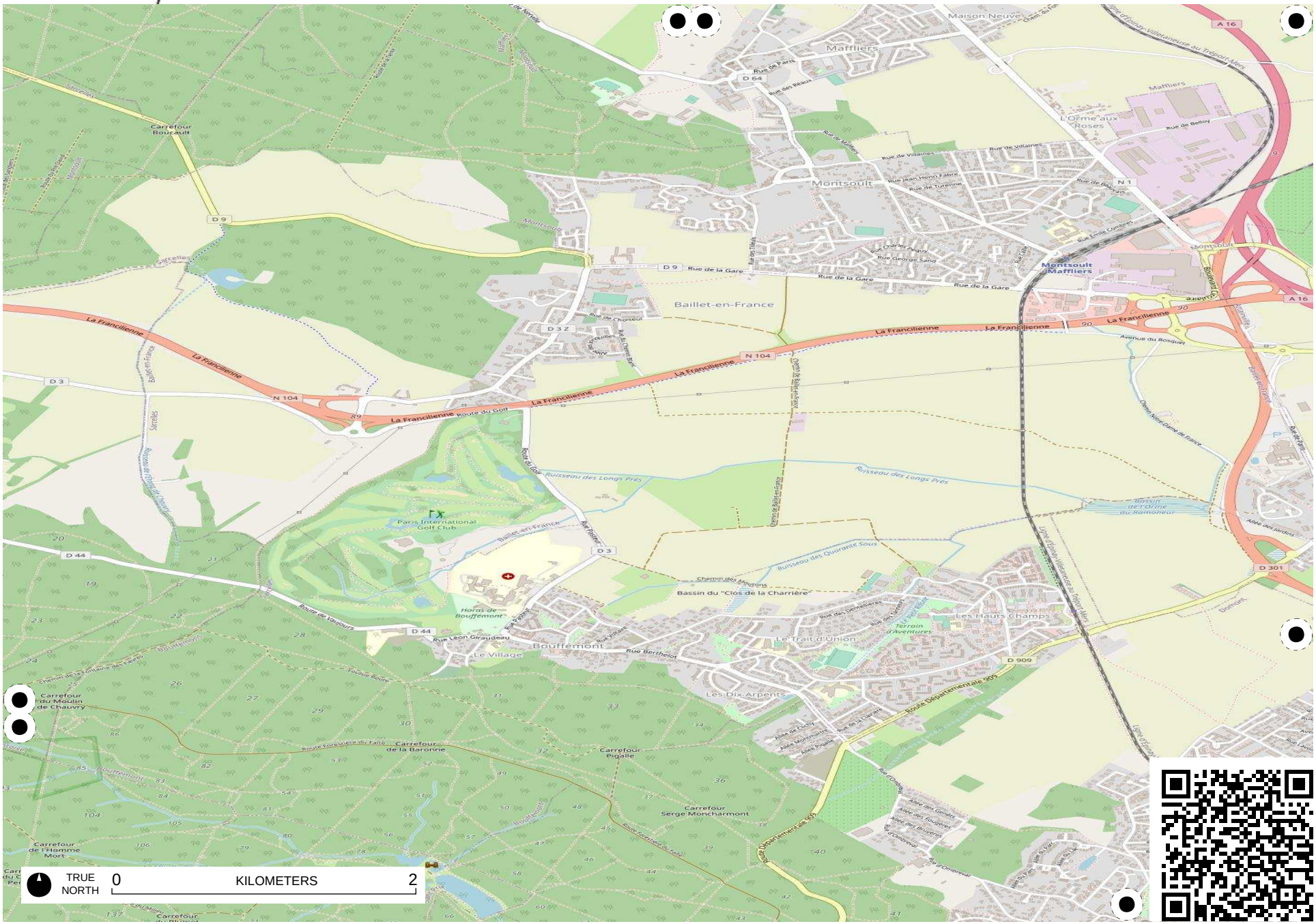

Field Papers

Avenue verte

http://fieldpapers.org/atlases/4s7ypptl/S23

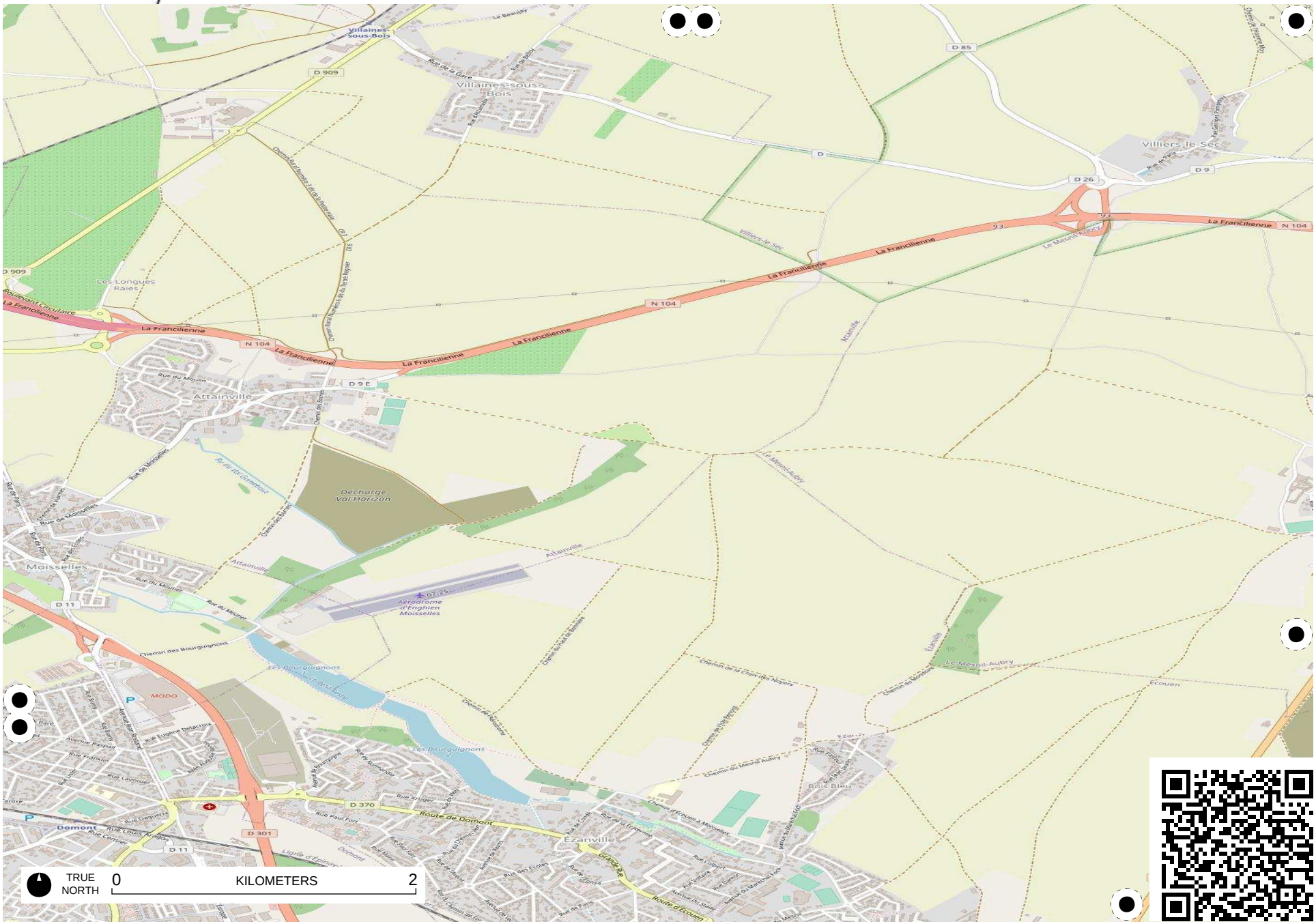

Field Papers

Avenue verte

http://fieldpapers.org/atlases/4s7ypptl/S24

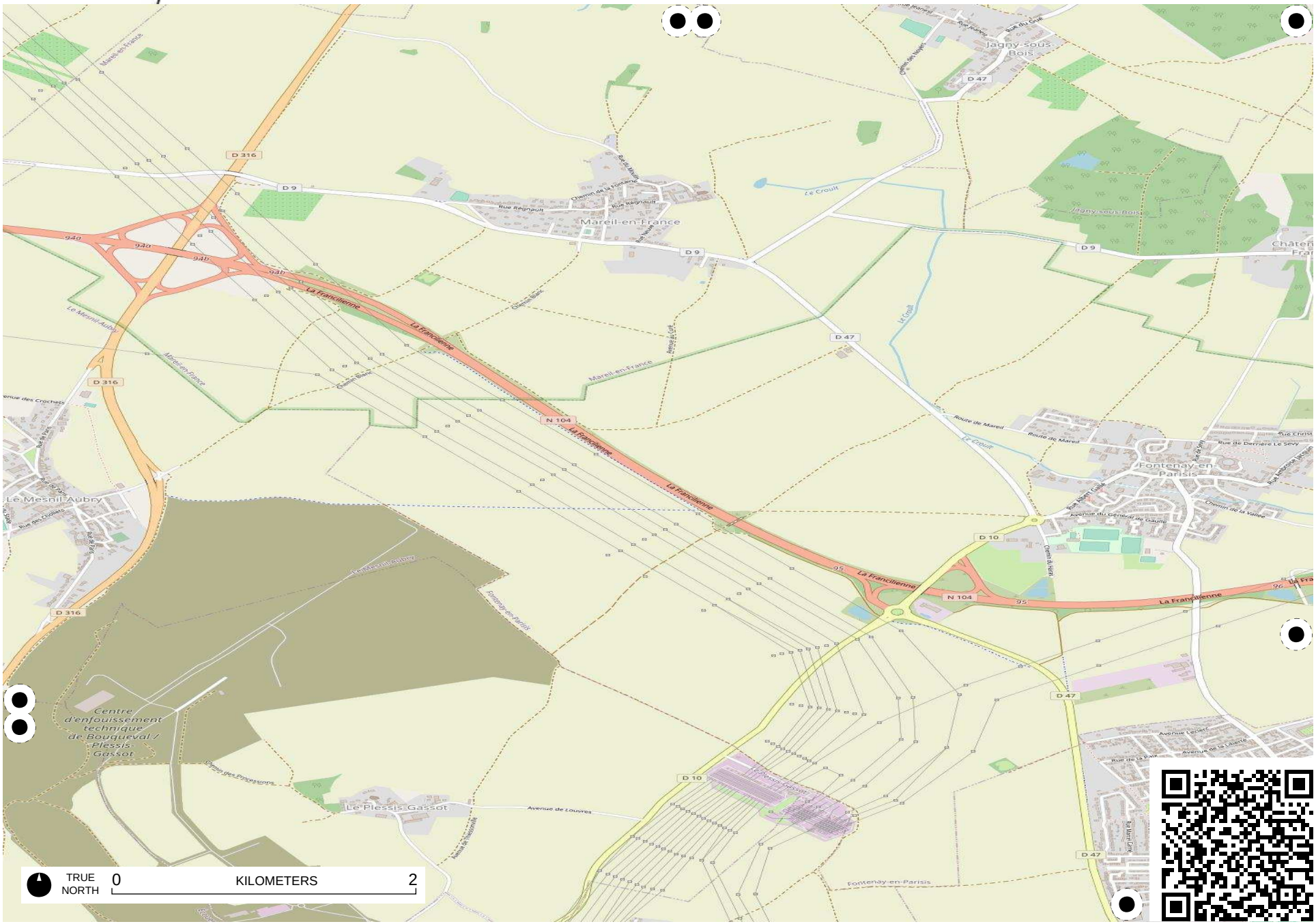

Field Papers

Avenue verte

http://fieldpapers.org/atlases/4s7ypptl/S25

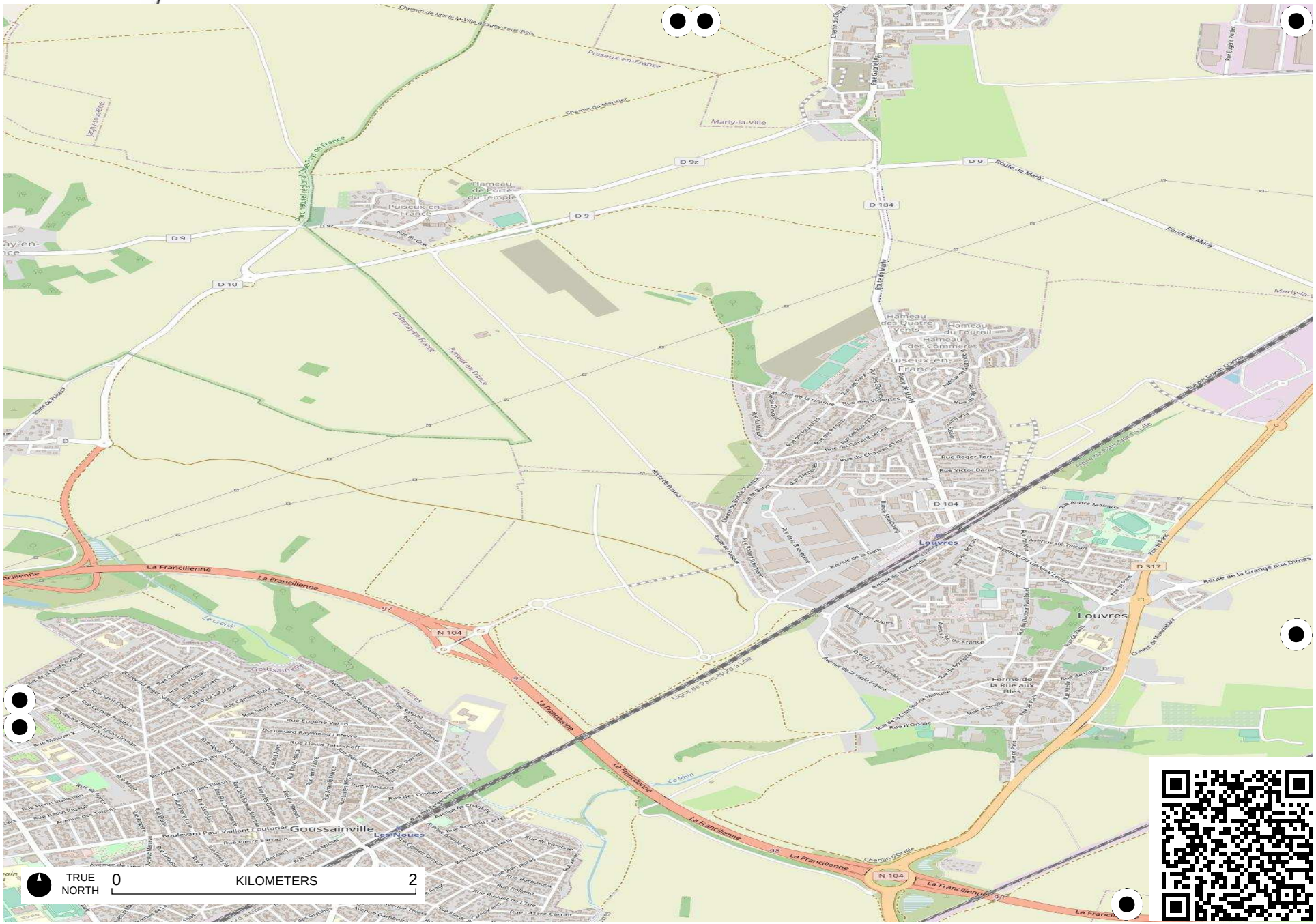

Field Papers

Avenue verte

http://fieldpapers.org/atlases/4s7ypptl/S3



Field Papers

Avenue verte

http://fieldpapers.org/atlases/4s7ypptl/S4

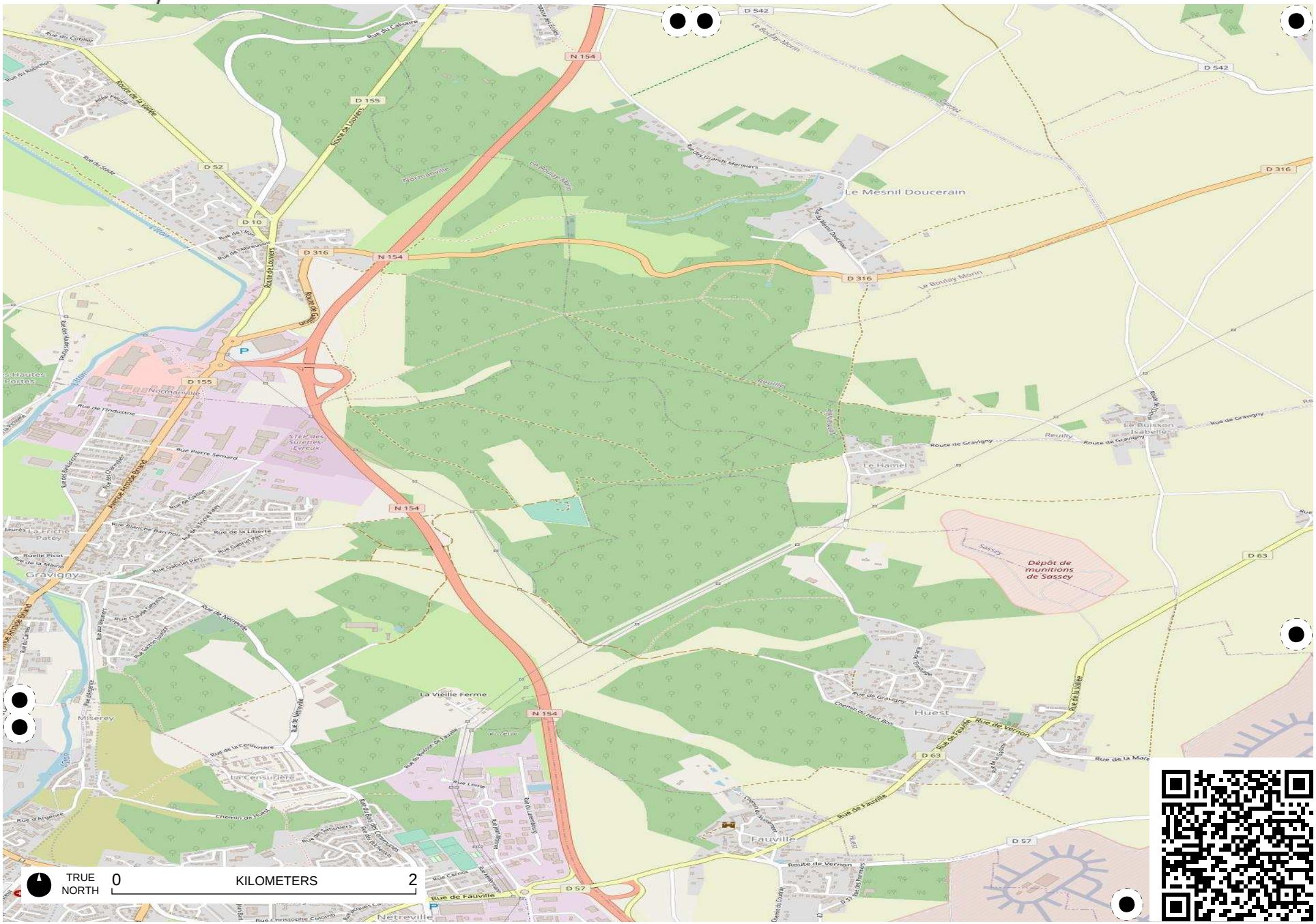

Field Papers

Avenue verte

http://fieldpapers.org/atlases/4s7ypptl/S5

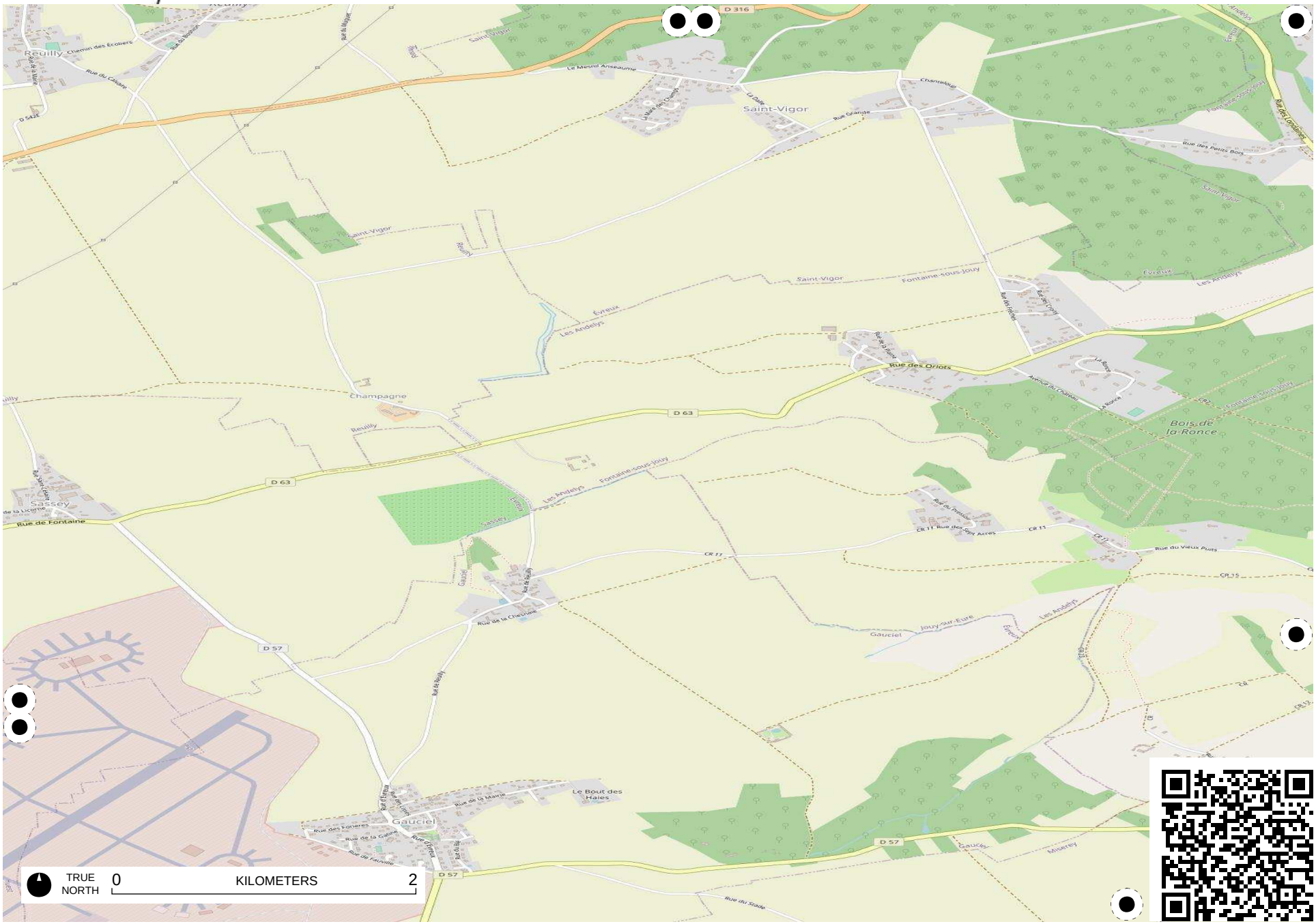

Field Papers

Avenue verte

http://fieldpapers.org/atlases/4s7ypptl/S6

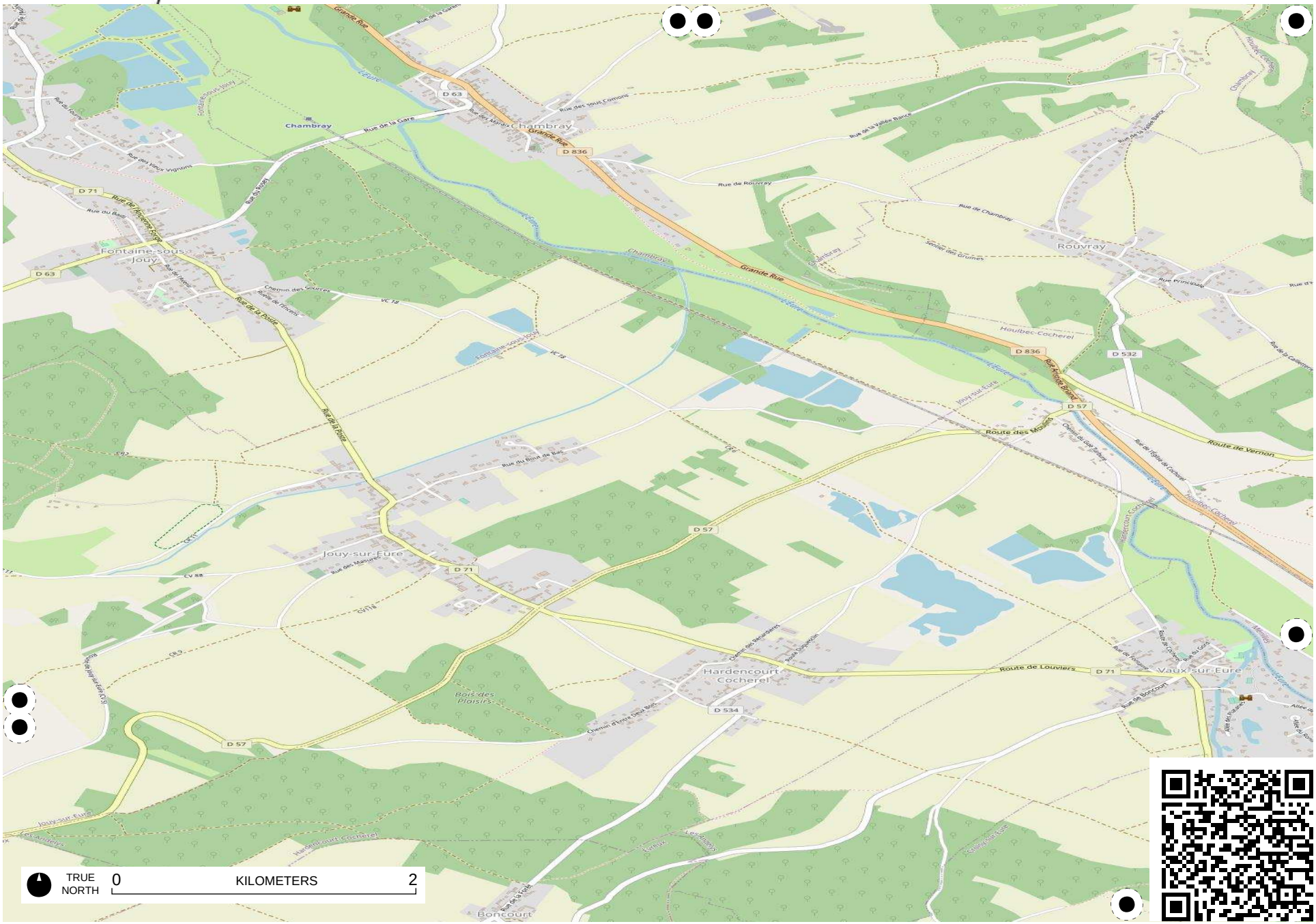

Field Papers

Avenue verte

http://fieldpapers.org/atlases/4s7ypptl/S7

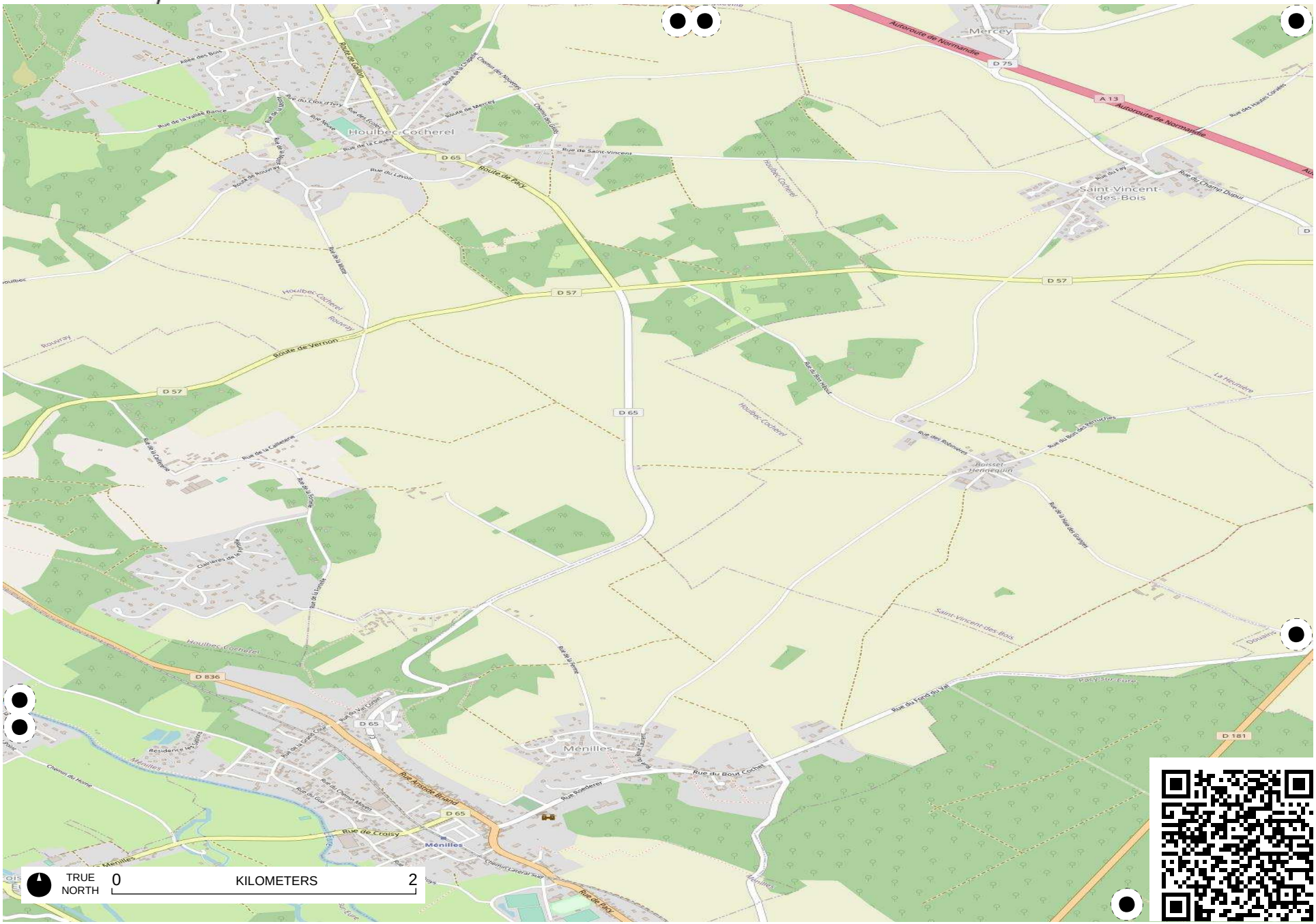

Field Papers

Avenue verte

http://fieldpapers.org/atlases/4s7ypptl/S8



Field Papers

Avenue verte

http://fieldpapers.org/atlases/4s7ypptl/S9

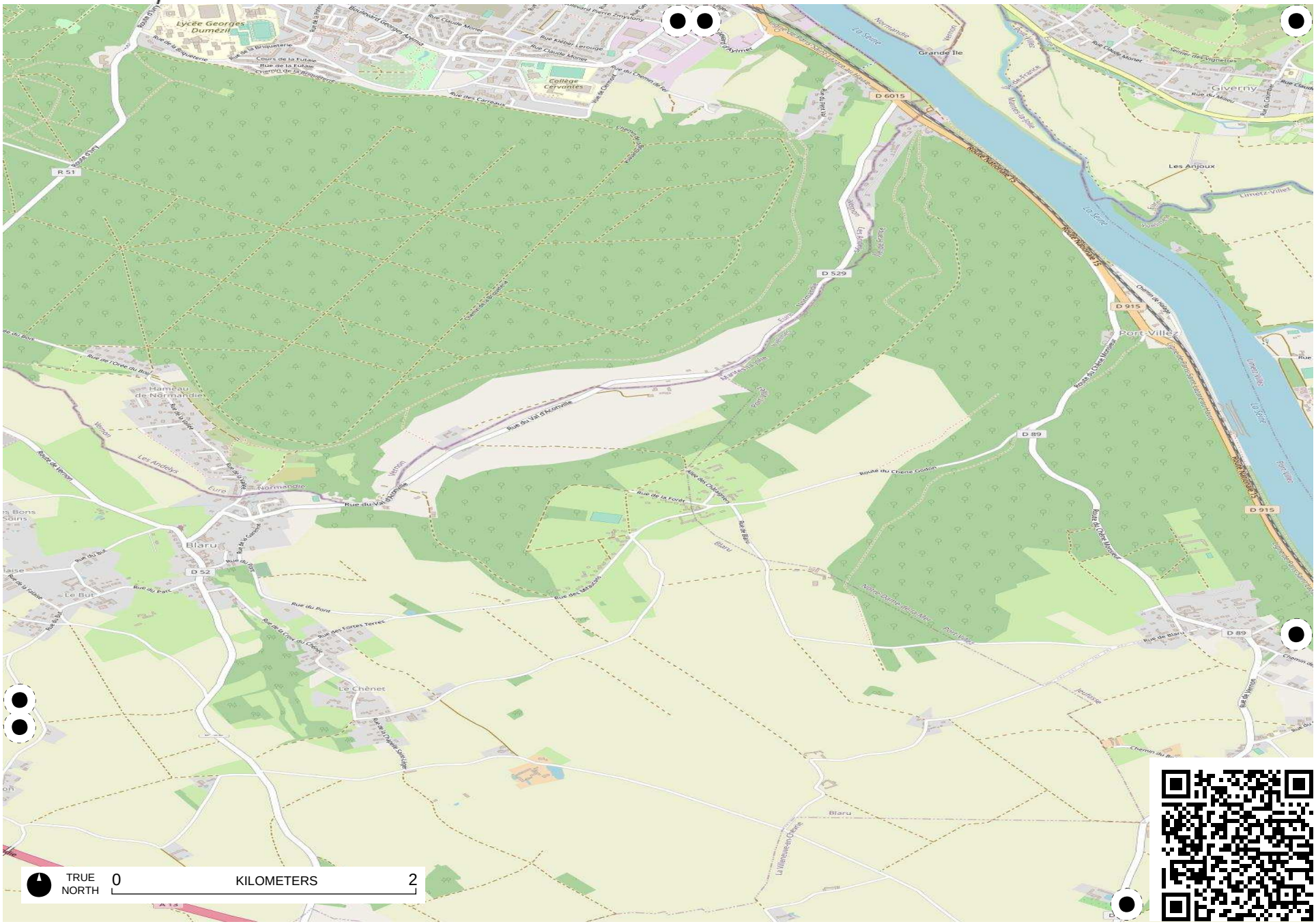

Field Papers

Avenue verte

http://fieldpapers.org/atlases/4s7ypptl/T1

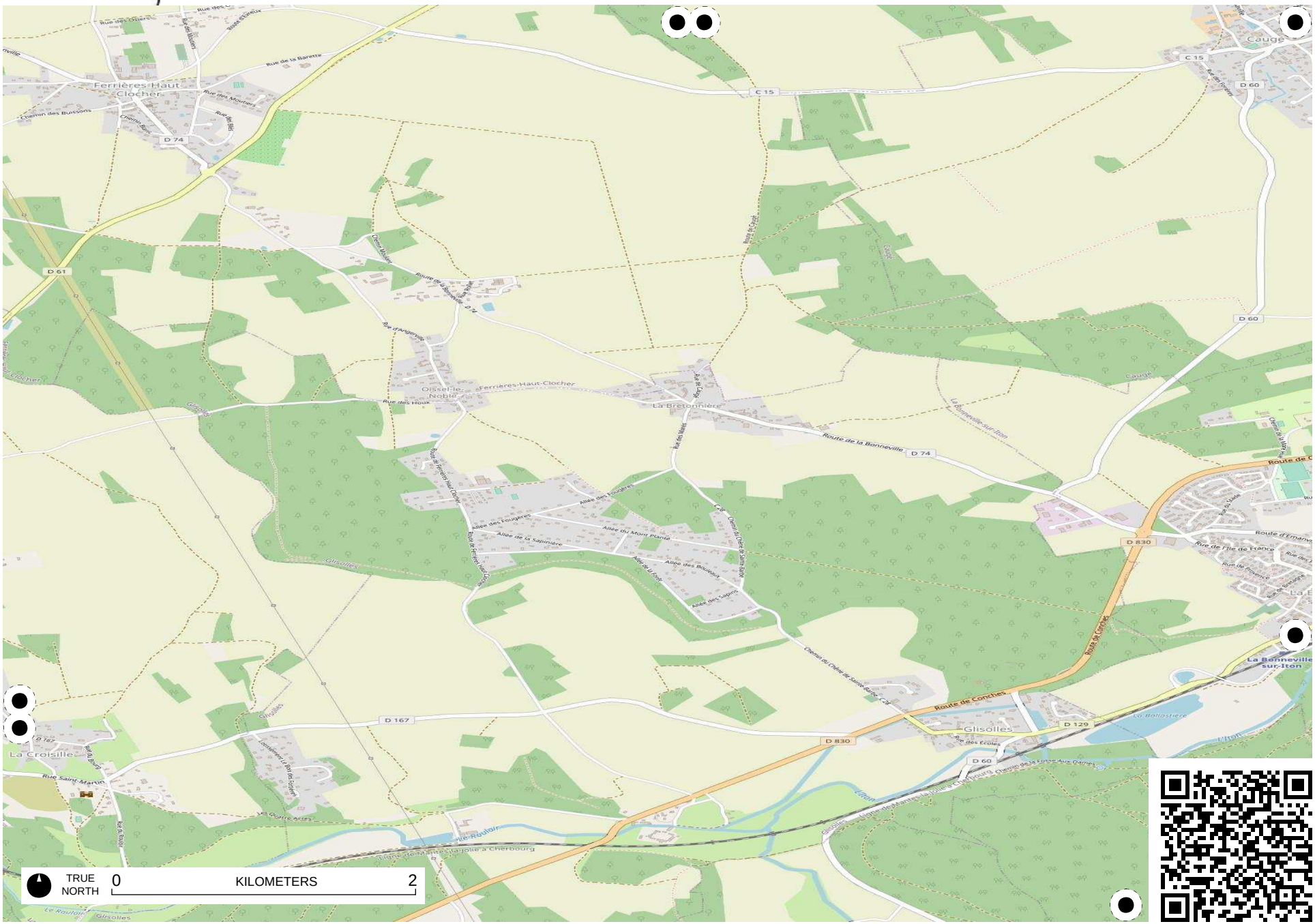

Field Papers

Avenue verte

http://fieldpapers.org/atlases/4s7ypptl/T10



Field Papers

Avenue verte

http://fieldpapers.org/atlases/4s7ypptl/T11

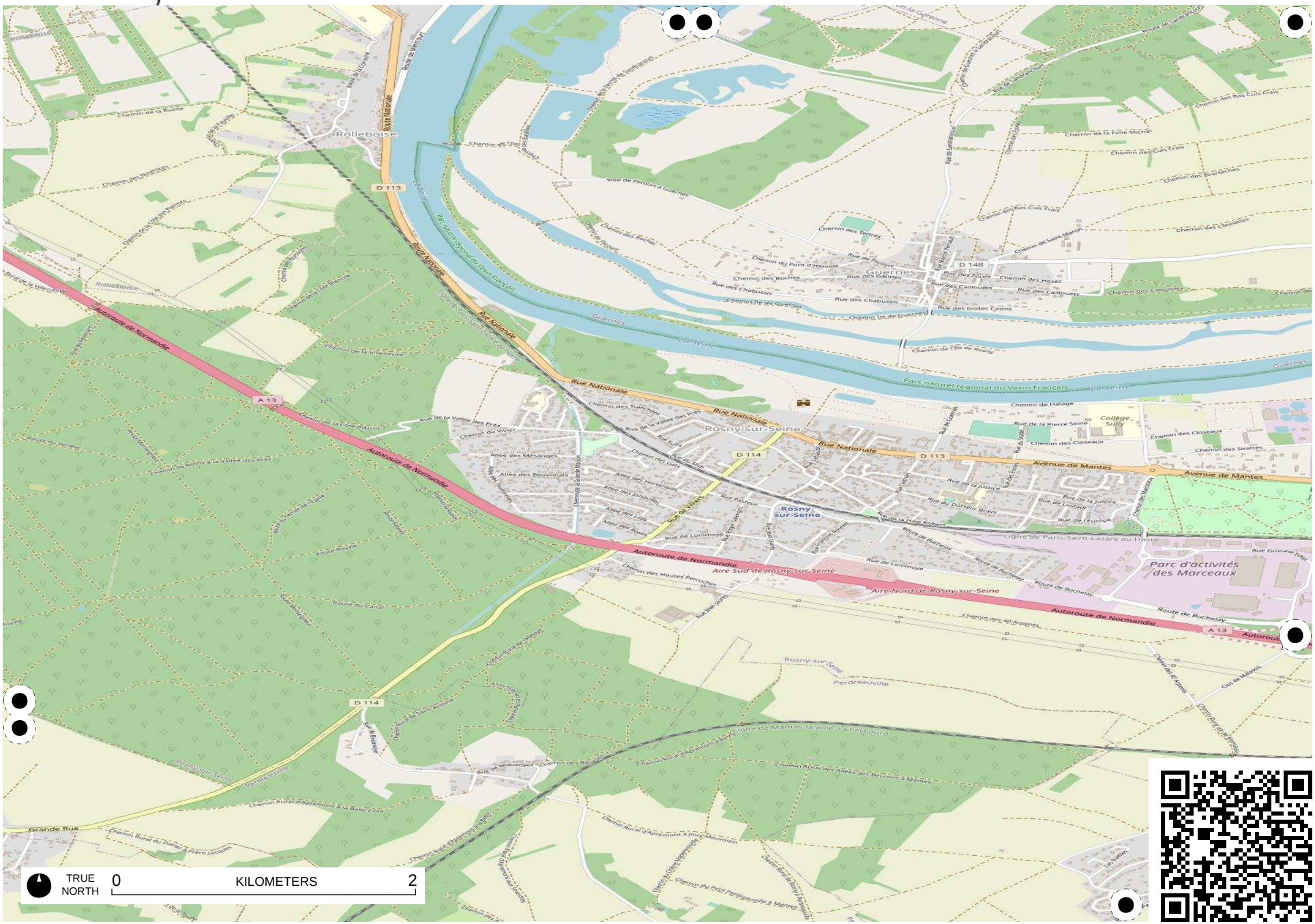

Field Papers

Avenue verte

http://fieldpapers.org/atlases/4s7ypptl/T12

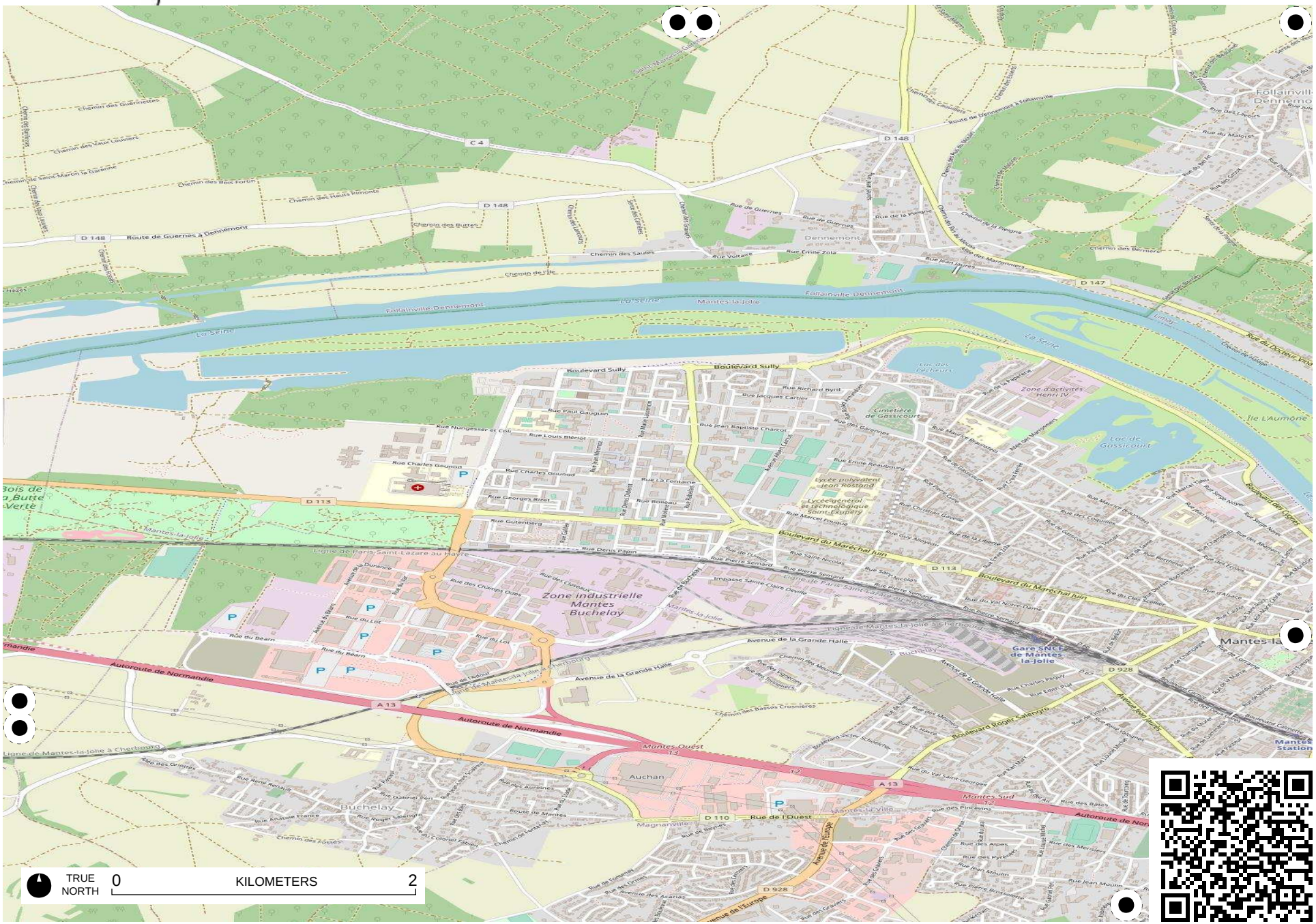
TRUE NORTH
0
KILOMETERS
2
Boulevard Sully
Rue Richard Byrd
Rue Jacques Cartier
Rue Paul Gauguin
Rue Jean Baptiste Charcot
Rue Charles Gounod
Rue Georges Bizet
Rue Gutenberg
Rue Denis Papin
Rue Pierre Semard
Rue Saint-Nicolas
Rue Sans Nicolas
Impasse Sainte Claire Deville
Boulevard du Maréchal Juin
Avenue de la Grande Halle
Rue du Béarn
Rue du Lot
Rue de l'Adour
Rue de la Durance
Rue des Champs Odes
Rue des Closeaux
Rue de la Fontaine
Rue Boileau
Rue Rabelais
Rue Alsace
Rue Jean Mermoz
Rue Marie Laurencin
Rue Emile Zola
Rue Voltaire
Rue de Guernes
Rue de la Peigne
Rue Jean Jaurès
Chemin des Saules
Chemin de l'Ile
Chemin des Buttes
Chemin des Bois Forin
Chemin des Hauts Pimonts
Chemin des Guerinnettes
Chemin des Vaux Louvers
Route de Guernes à Dennemont
Follainville-Dennemont
Dennemont
Mantes-la-Jolie
La Seine
Ile L'Aumône
Lac de Gassicourt
Cimetière de Gassicourt
Zone d'activités Henri IV
Lycée polyvalent Jean Rostand
Lycée général et technologique Saint-Exupéry
Zone industrielle Mantes - Buchelay
Gare SNCF de Mantes-la-Jolie
Mantes-la-Ville
Mantes Station
Mantes Sud
Mantes Ouest
Buchelay
Magnanville
Auchan
Autoroute de Normandie
Ligne de Paris-Saint-Lazare au Havre
Ligne de Mantes-la-Jolie à Cherbourg
Chemin des Bassses Crosnières
Rue de l'Ouest
Avenue de l'Europe
Boulevard Roger Salengro
Avenue Paul Raoult
Boulevard du Docteur Vinay
Rue du Docteur Vinay
Rue du Val Notre-Dame
Rue du Val Saint-Georges
Rue des Pinc-evins
Rue des Alpes
Rue des Pyrénées
Rue des Merciers
Rue Jean Moulin
Rue Pierre Brossolette
Rue Gabriel Péri
Rue Anatole France
Rue Pierre Renaudin
Rue Roger Salengro
Route de Mantes
Chemin des Fossés
Rue du Colonel Fabien
Rue des Graviers
Rue des Acacias
Rue de Fontenay
Rue des Ormeaux
Rue des Cerisiers
Rue du Buisson
Rue des Meuniers
Rue Karl Marx
Rue Edith Piaf
Rue Charles Péguy
Rue des Bateliers
Rue des Aurores
Rue des Bateliers
Rue du Docteur Vinay
Rue du Docteur Vinay
Rue du Docteur Vinay

Field Papers

Avenue verte

http://fieldpapers.org/atlases/4s7ypptl/T13

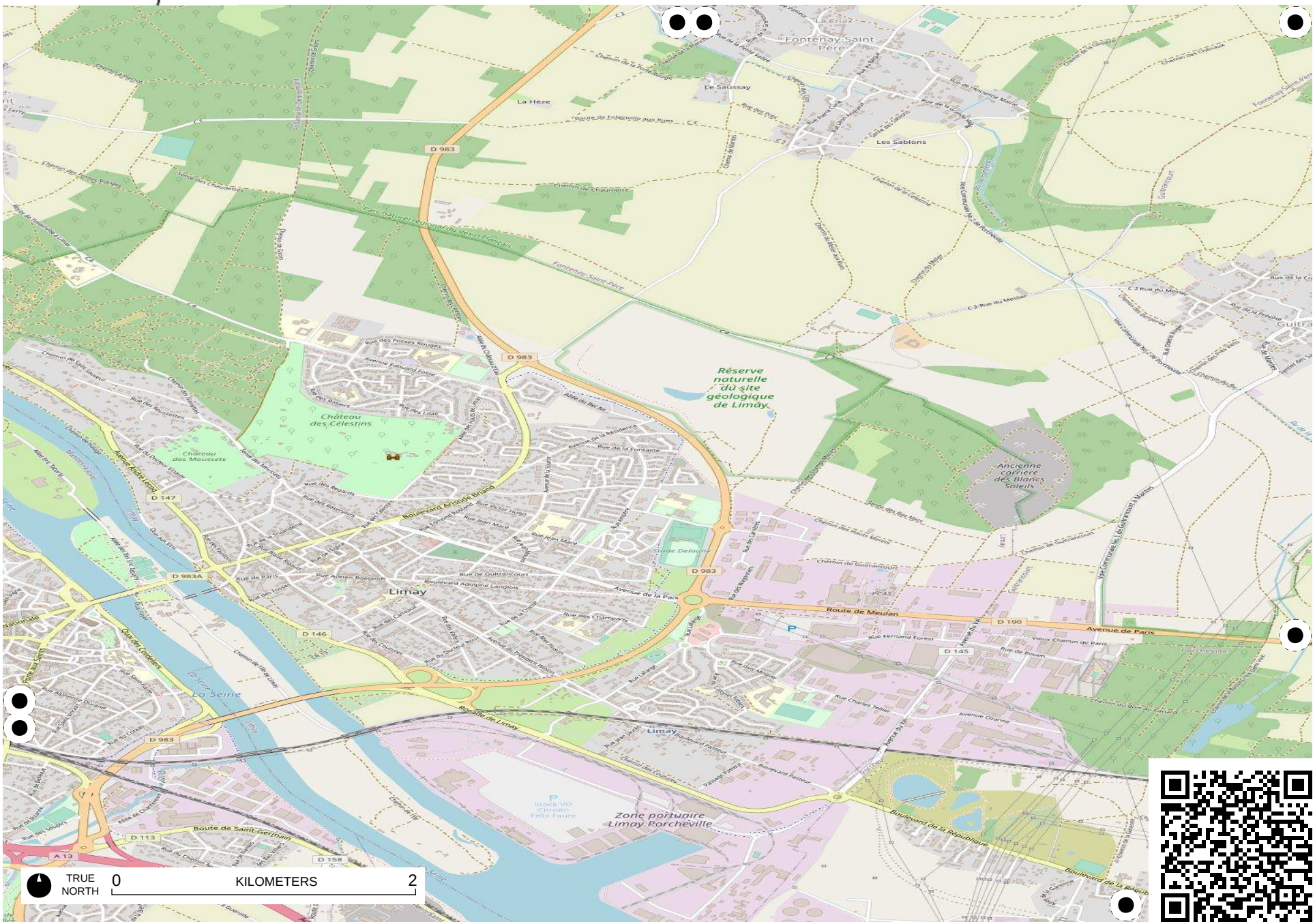

Field Papers

Avenue verte

http://fieldpapers.org/atlases/4s7ypptl/T14



Field Papers

Avenue verte

http://fieldpapers.org/atlases/4s7ypptl/T15

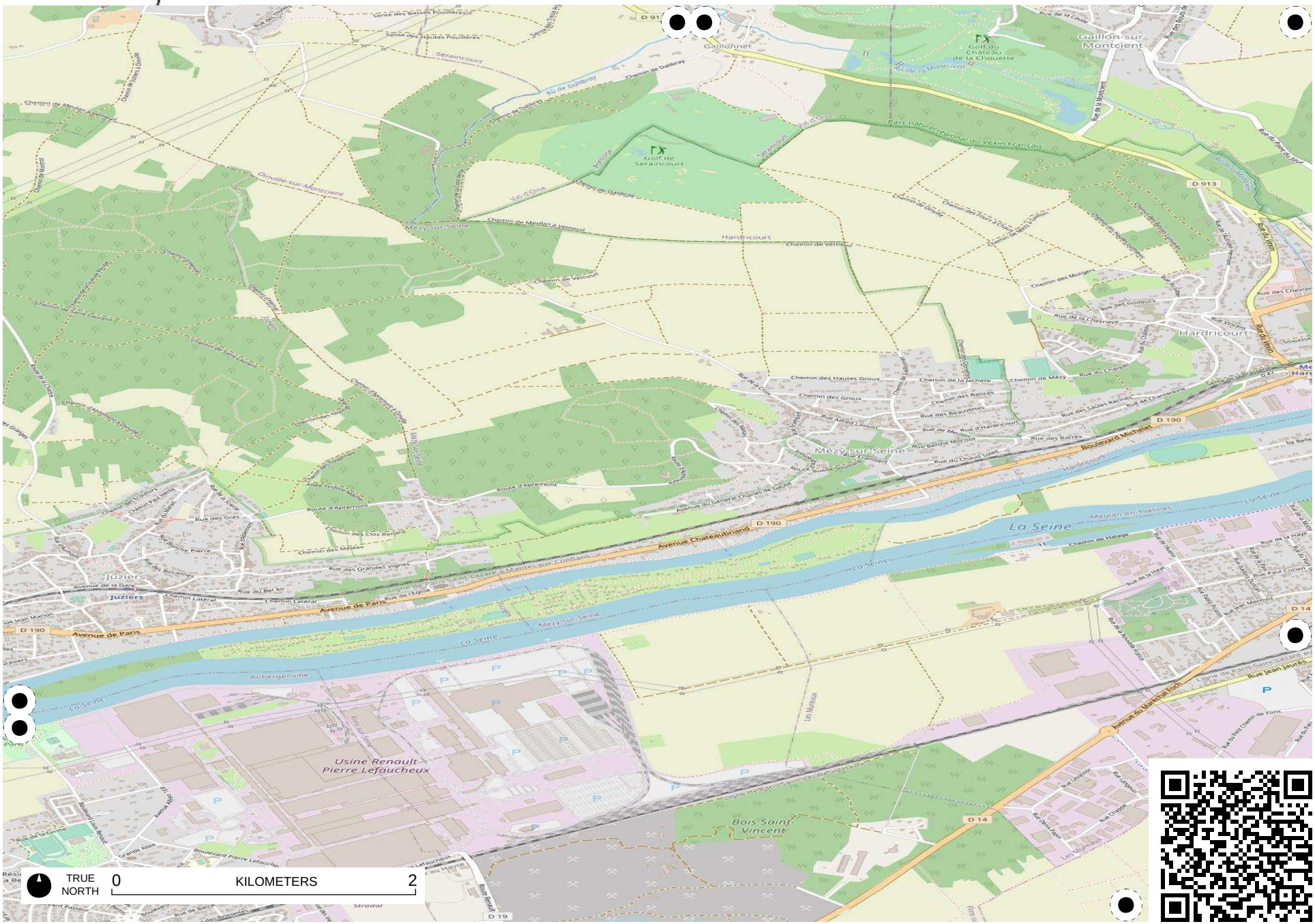

Field Papers

Avenue verte

http://fieldpapers.org/atlases/4s7ypptl/T16

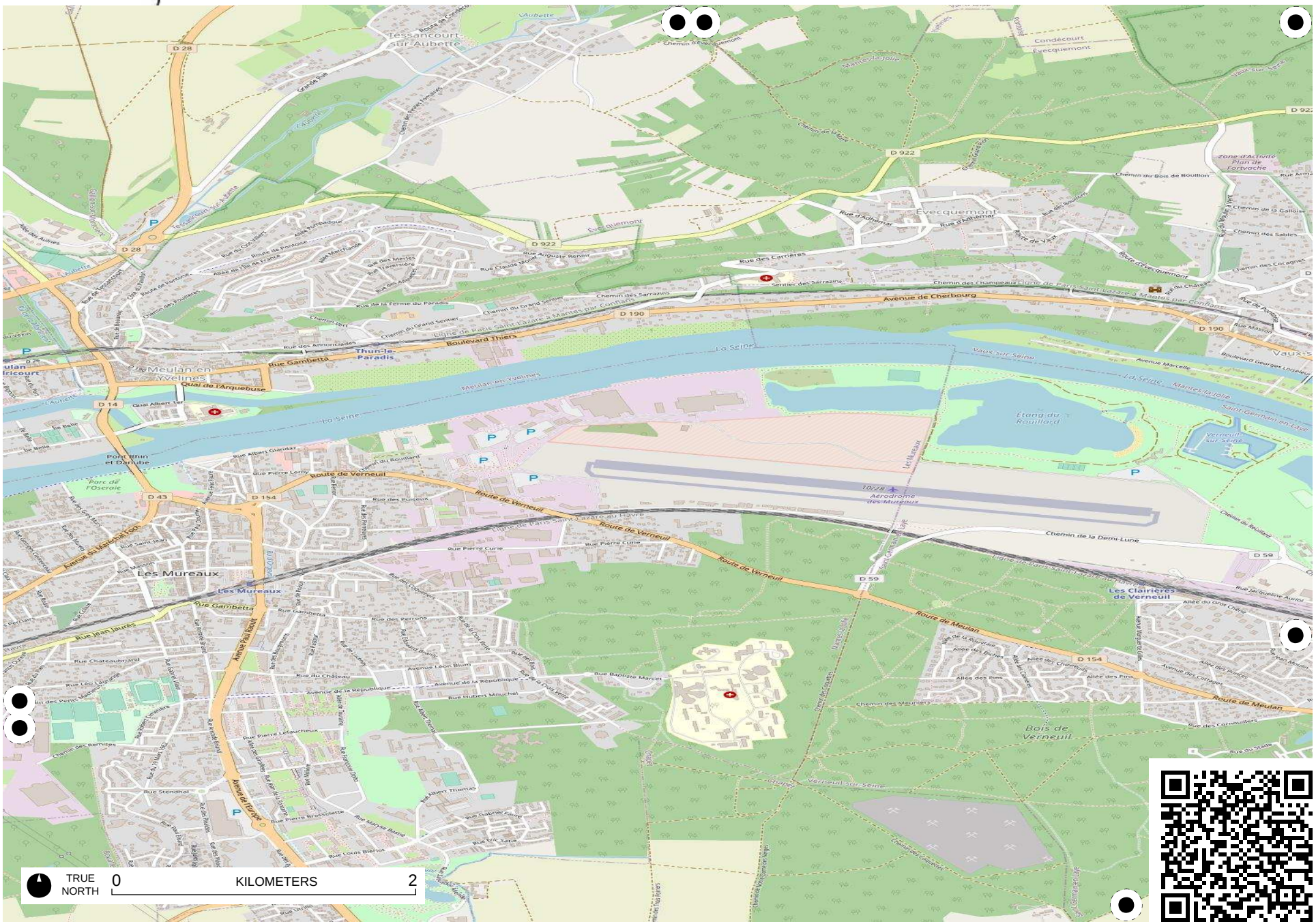

Field Papers

Avenue verte

http://fieldpapers.org/atlases/4s7ypptl/T17

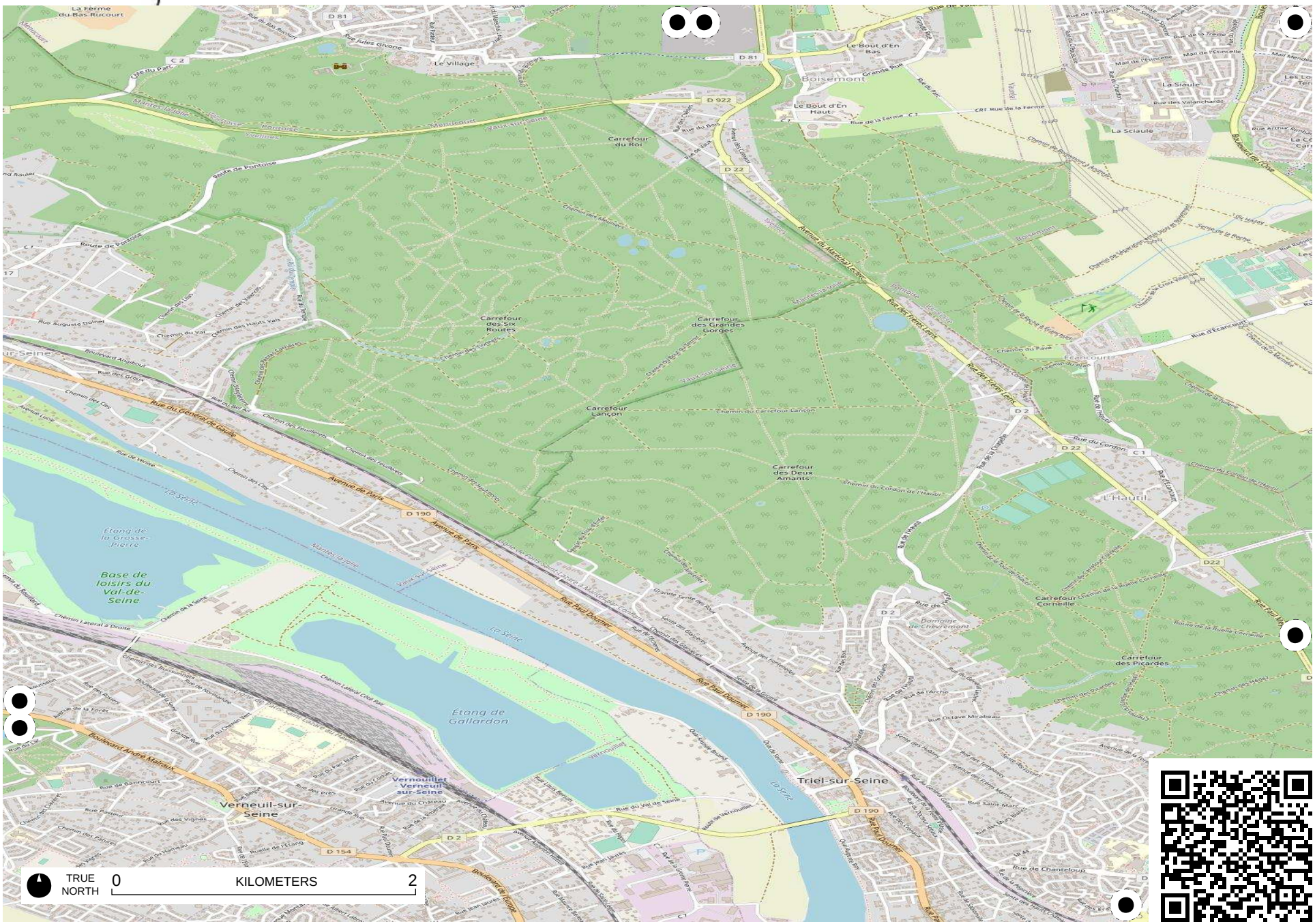

Field Papers

Avenue verte

http://fieldpapers.org/atlases/4s7ypptl/T18



Field Papers

Avenue verte

http://fieldpapers.org/atlases/4s7ypptl/T19

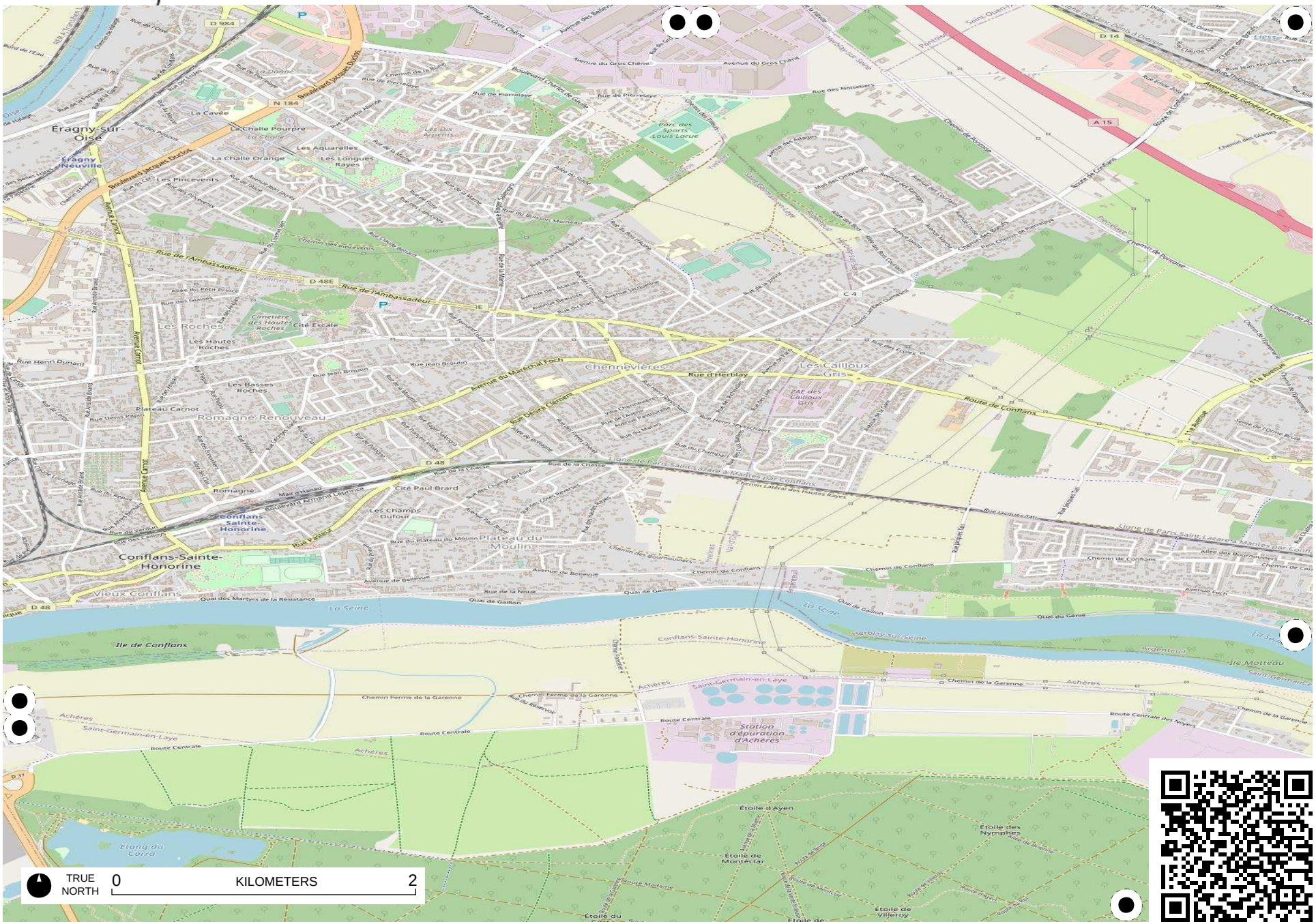

Field Papers

Avenue verte

http://fieldpapers.org/atlases/4s7ypptl/T2

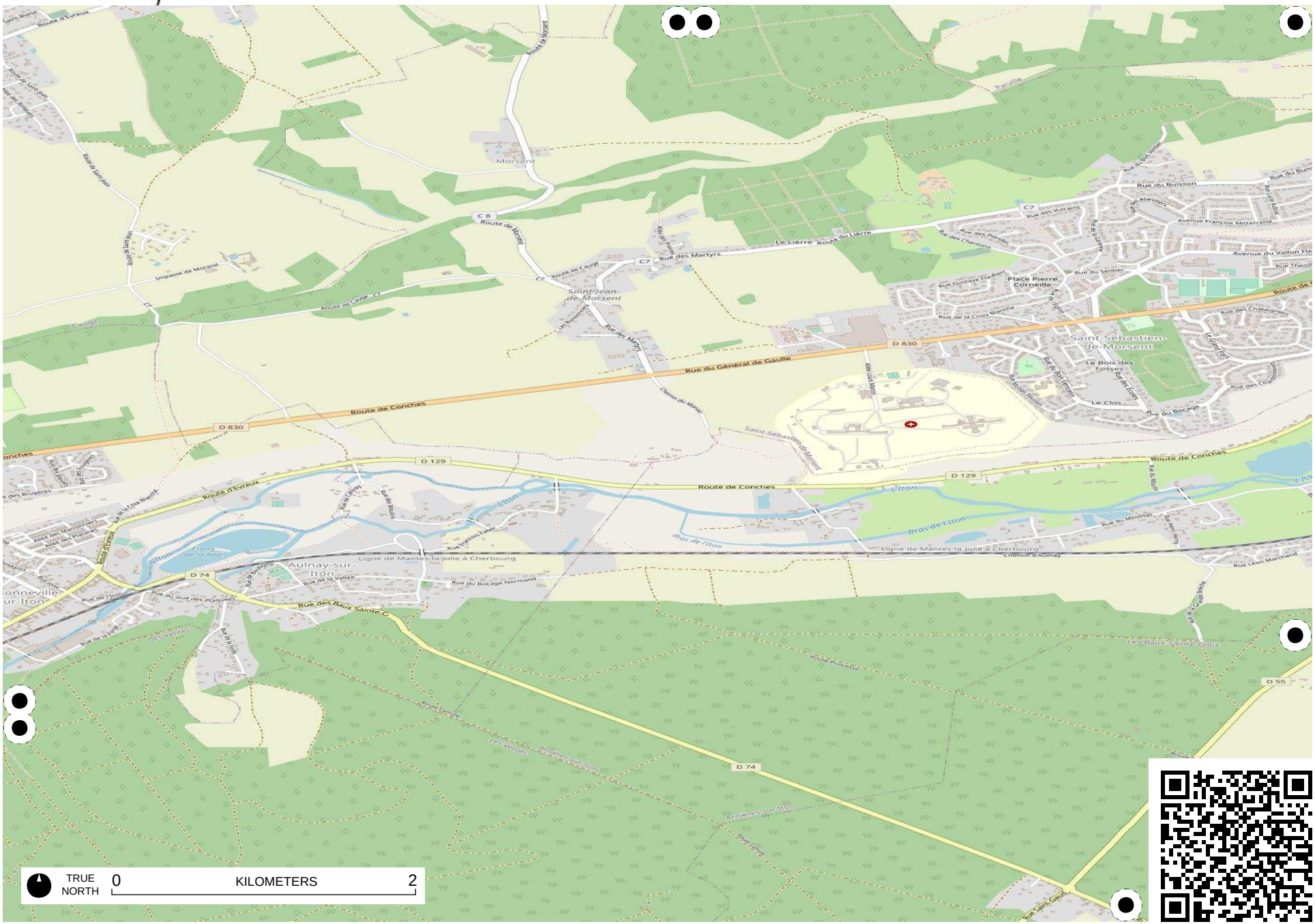

Field Papers

Avenue verte

http://fieldpapers.org/atlases/4s7ypptl/T20

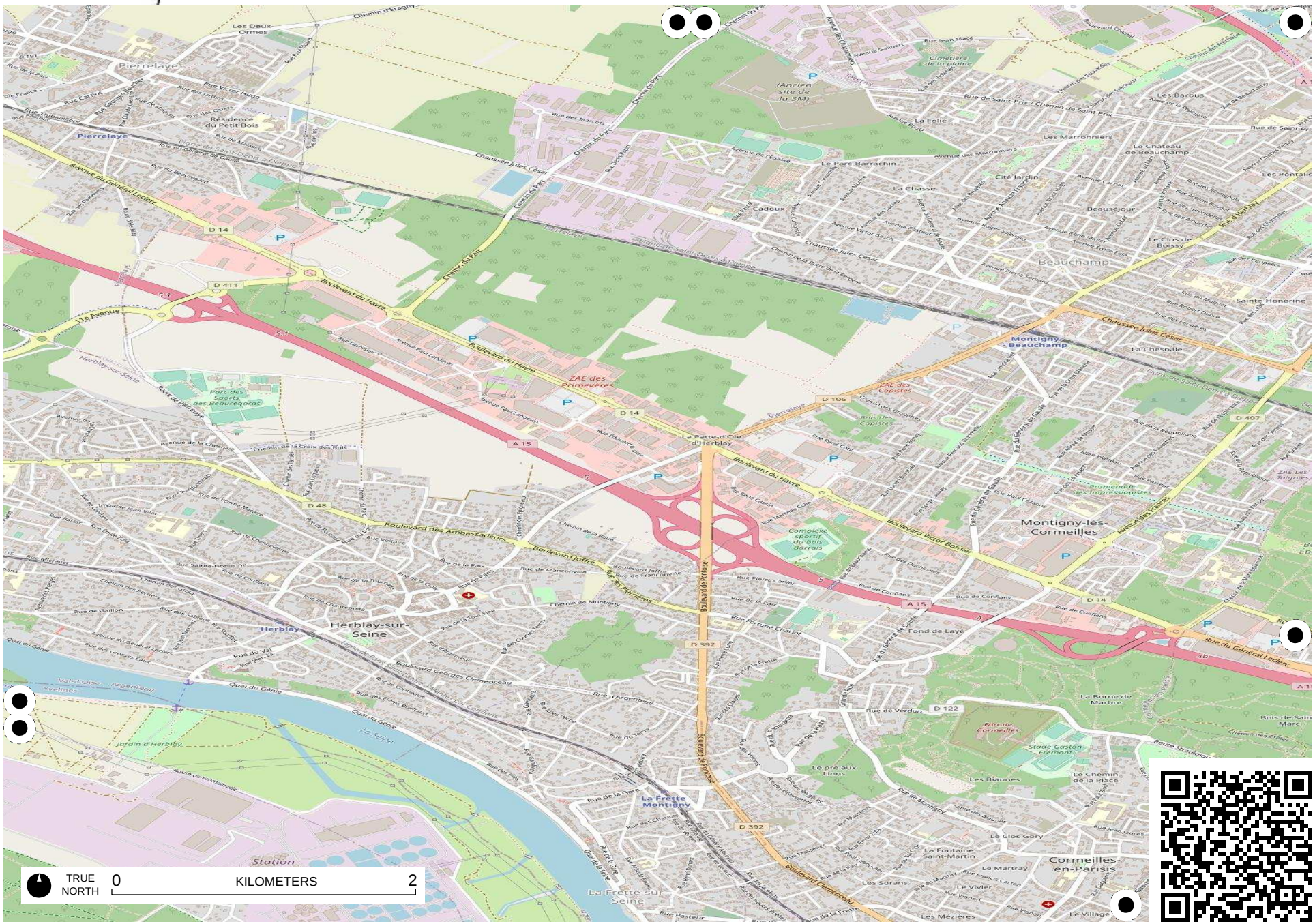

Field Papers

Avenue verte

http://fieldpapers.org/atlases/4s7ypptl/T21

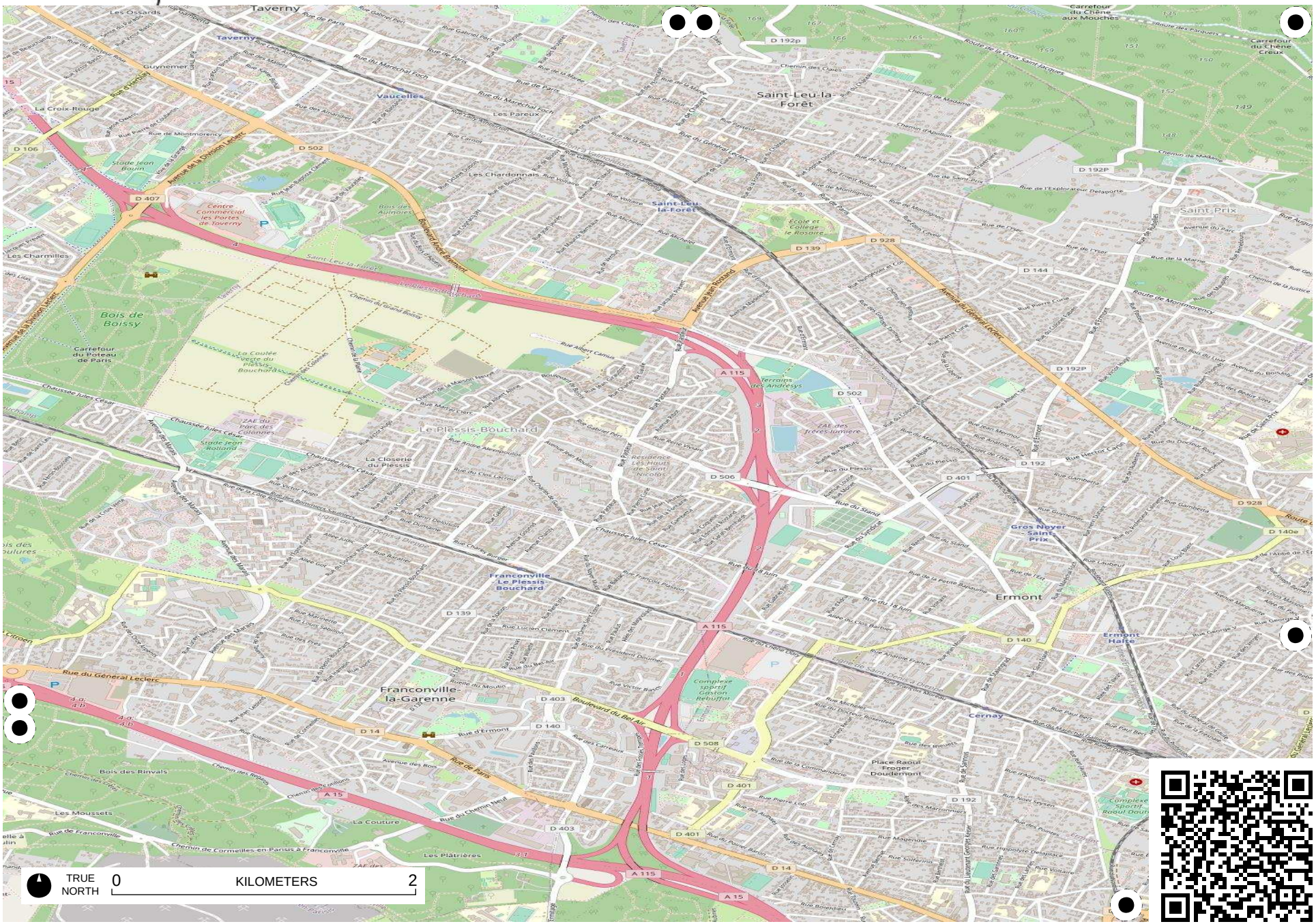

Field Papers

Avenue verte

http://fieldpapers.org/atlases/4s7ypptl/T22

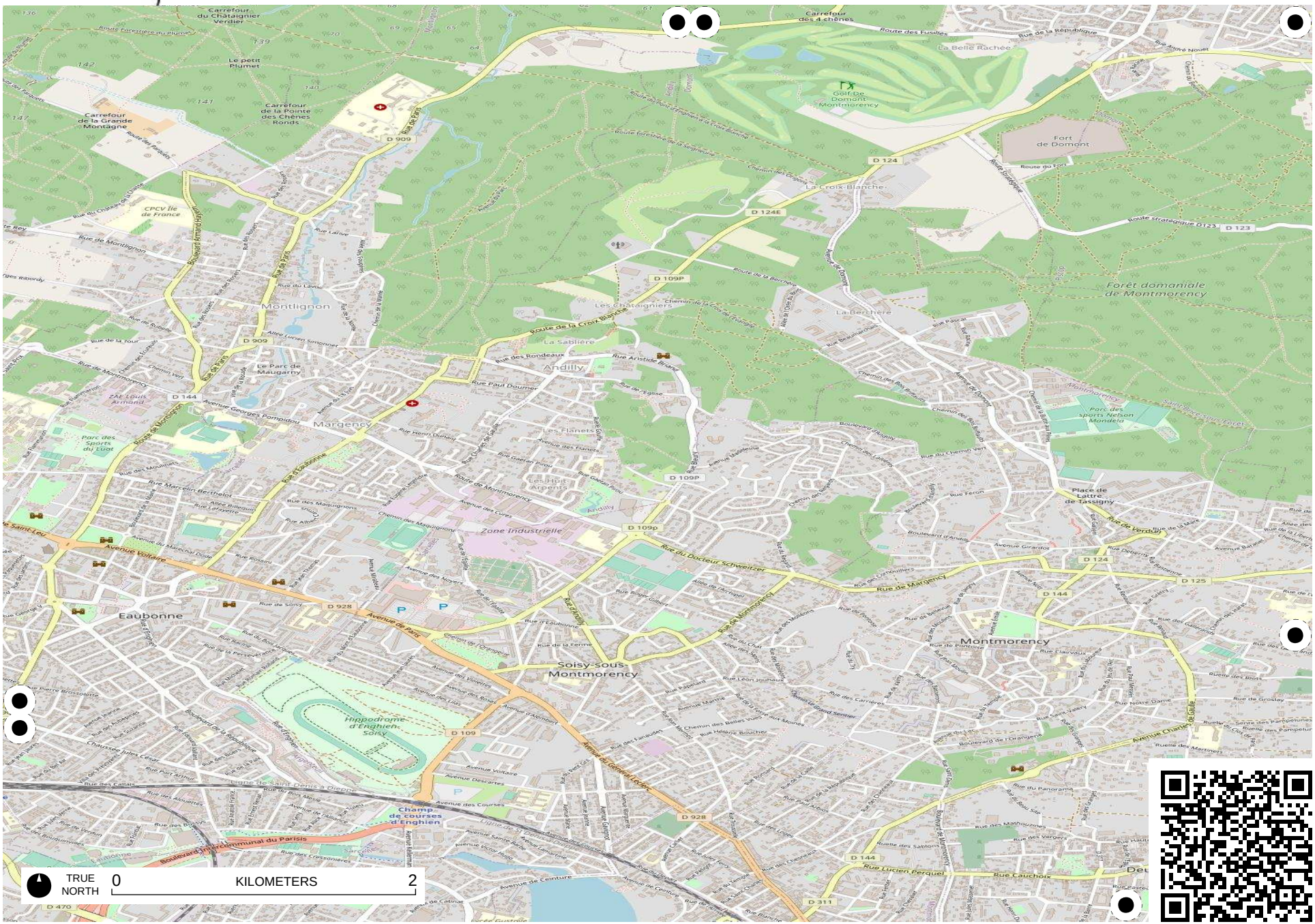

Field Papers

Avenue verte

http://fieldpapers.org/atlases/4s7ypptl/T23

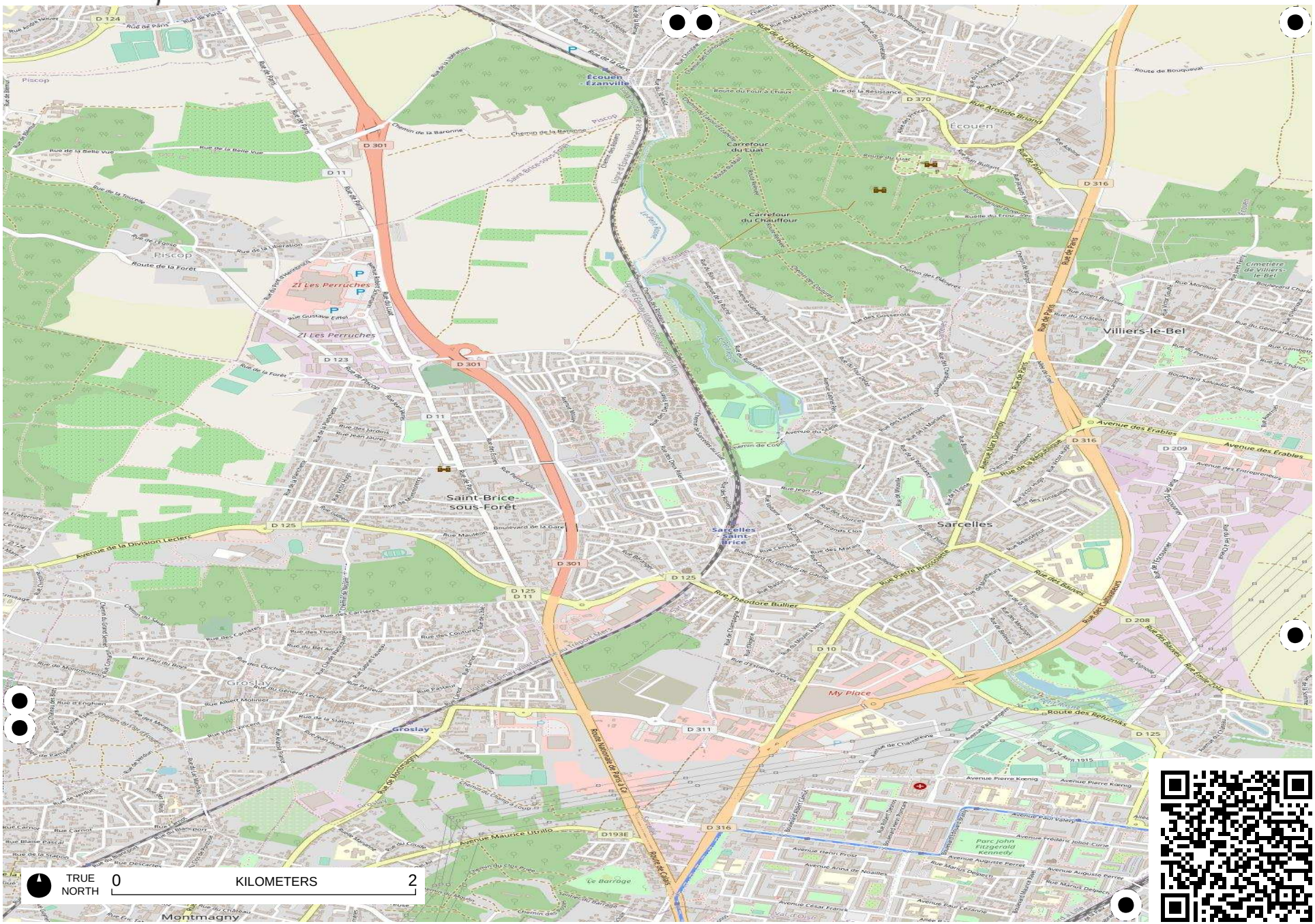
TRUE NORTH
0
KILOMETERS
2
Écouen
Écouen-Ézanville
Piscop
Villiers-le-Bel
Saint-Brice-sous-Forêt
Sarcelles
Sarcelles-Saint-Brice
Groslay
Montmagny
Carrefour du Luat
Carrefour du Chauffour
ZI Les Perruches
Parc John Fitzgerald Kennedy
My Place
Le Barrage
Route de la Libération
Rue de Paris
Avenue des Érables
Avenue de la Division Leclerc
Rue Théodore Bullier
Rue Pierre Brossolette
Route Nationale de Paris à Cl
Avenue Maurice Utrillo
Route des Réhuzinks
Rue des Bauves
Rue des Cimetières
Rue de la Résistance
Rue de la Forêt
Rue de la Belle Vue
Route de la Forêt
Route de Bouqueval
Rue Aristide Briand
Rue Jean Jaurès
Rue Gustave Eiffel
Rue du Luat
Rue de la Tourelle
Rue de l'Église
Rue de la Libération
Rue de Piscop
Rue du Château
Rue du Général Archinard
Rue du Pressoir
Rue du Champ
Rue Julien Bourbon
Rue Marillon
Rue Jean Zay
Rue des Sources
Rue des Grands Clos
Rue des Marais
Rue des Jonquilles
Rue des Vignes
Rue des Tilleuls
Rue des Ouches
Rue du Bel Air
Rue des Carrières
Rue des Couturons
Rue de la Station
Rue Albert Molinier
Rue du Général Leclerc
Rue Paul du Bois
Rue de Montmorency
Rue de Montagny
Rue Carnot
Rue Blaise Pascal
Rue Descartes
Rue d'Enghien
Rue Pasteur
Rue Jean Jaurès
Rue Karol Forti
Rue Maurice Ravel
Rue Marius Delpech
Rue Auguste Perret
Rue Frédéric Joliot-Curie
Rue Henri Prost
Rue Arina de Noailles
Rue Paul Vaillant-Couturier
Rue Paul Langevin
Rue du 24 Avril 1915
Avenue Pierre Kœnig
Avenue Paul Valéry
Avenue Henri Prost
Avenue Auguste Perret
Avenue Arina de Noailles
Avenue César Franck
Avenue Paul Létarouilly
Avenue Frédéric Joliot-Curie
Avenue de Chanteraine
Avenue du Luat
Avenue Marx Dormoy
Avenue Salvador Allende
Boulevard Charles de Gaulle
Boulevard de la Gare
Boulevard Jules Vallès
Boulevard Marcel Pagnol
Boulevard Maurice Ravel
Boulevard Salvador Allende
Chemin de la Baronne
Chemin de la Barronne
Chemin de Corot
Chemin des Pâtureaux
Chemin des Loges
Chemin du Clos Pinet
Chemin du Chêne à Loup
Chemin du Val d'Oise
Ruelle du Fromentel
Ruelle du Pont d'Herbouville
Route du Four à Chaux
Route du Luat
Route du Vieux Pont de Pierre
Route Départementale 301
Route Départementale 11
Route Départementale 123
Route Départementale 125
Route Départementale 316
Route Départementale 370
Route Départementale 301
Route Départementale 11
Route Départementale 125
Route Départementale 301
Route Départementale 125
Route Départementale 11
Route Départementale 10
Route Départementale 311
Route Départementale 316
Route Départementale 193E
Route Départementale 316
Route Départementale 209
Route Départementale 208
Route Départementale 125
Cimetière de Villiers-le-Bel
Cimetière de Villiers-le-Bel
Cimetière de Saint-Brice-sous-Forêt
Cimetière de Saint-Brice-sous-Forêt
Cimetière de Groslay
Cimetière de Groslay
Cimetière de Montmagny
Cimetière de Montmagny
Cimetière de Sarcelles
Cimetière de Sarcelles
Cimetière de Sarcelles

Field Papers

Avenue verte

http://fieldpapers.org/atlases/4s7ypptl/T24



Field Papers

Avenue verte

http://fieldpapers.org/atlases/4s7ypptl/T25



Field Papers

Avenue verte

http://fieldpapers.org/atlases/4s7ypptl/T3

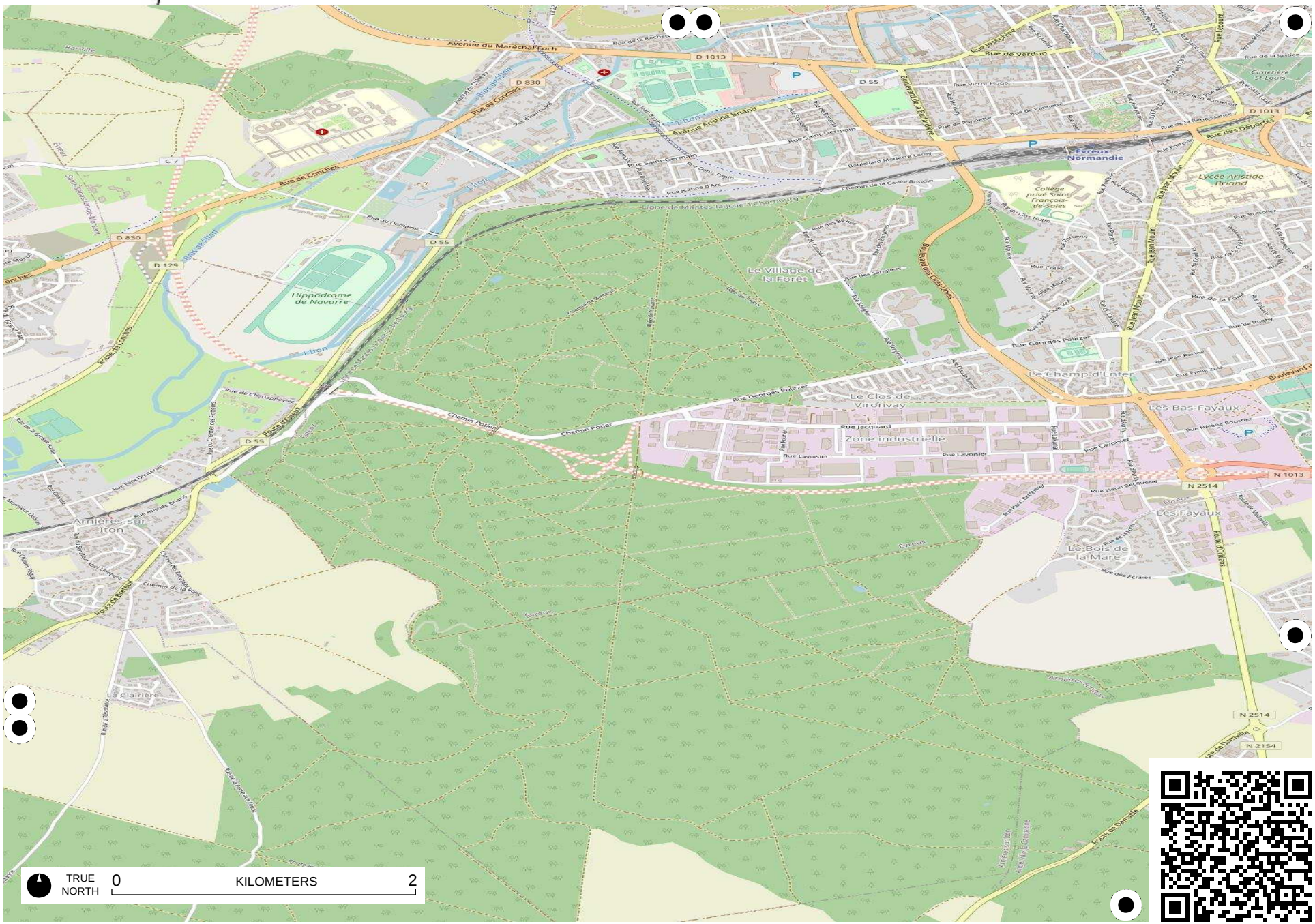

Field Papers

Avenue verte

http://fieldpapers.org/atlases/4s7ypptl/T4

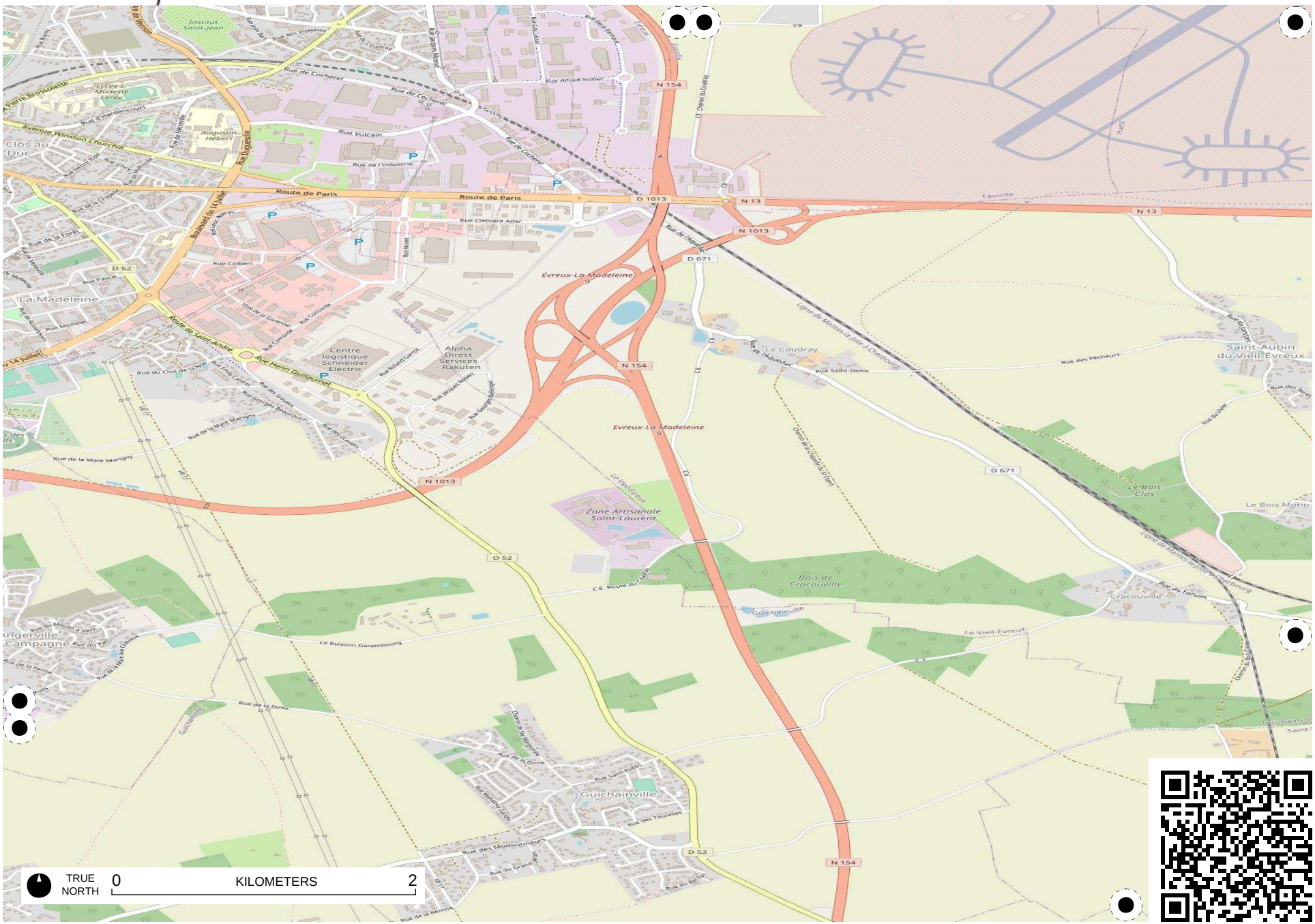

Field Papers

Avenue verte

http://fieldpapers.org/atlases/4s7ypptl/T5

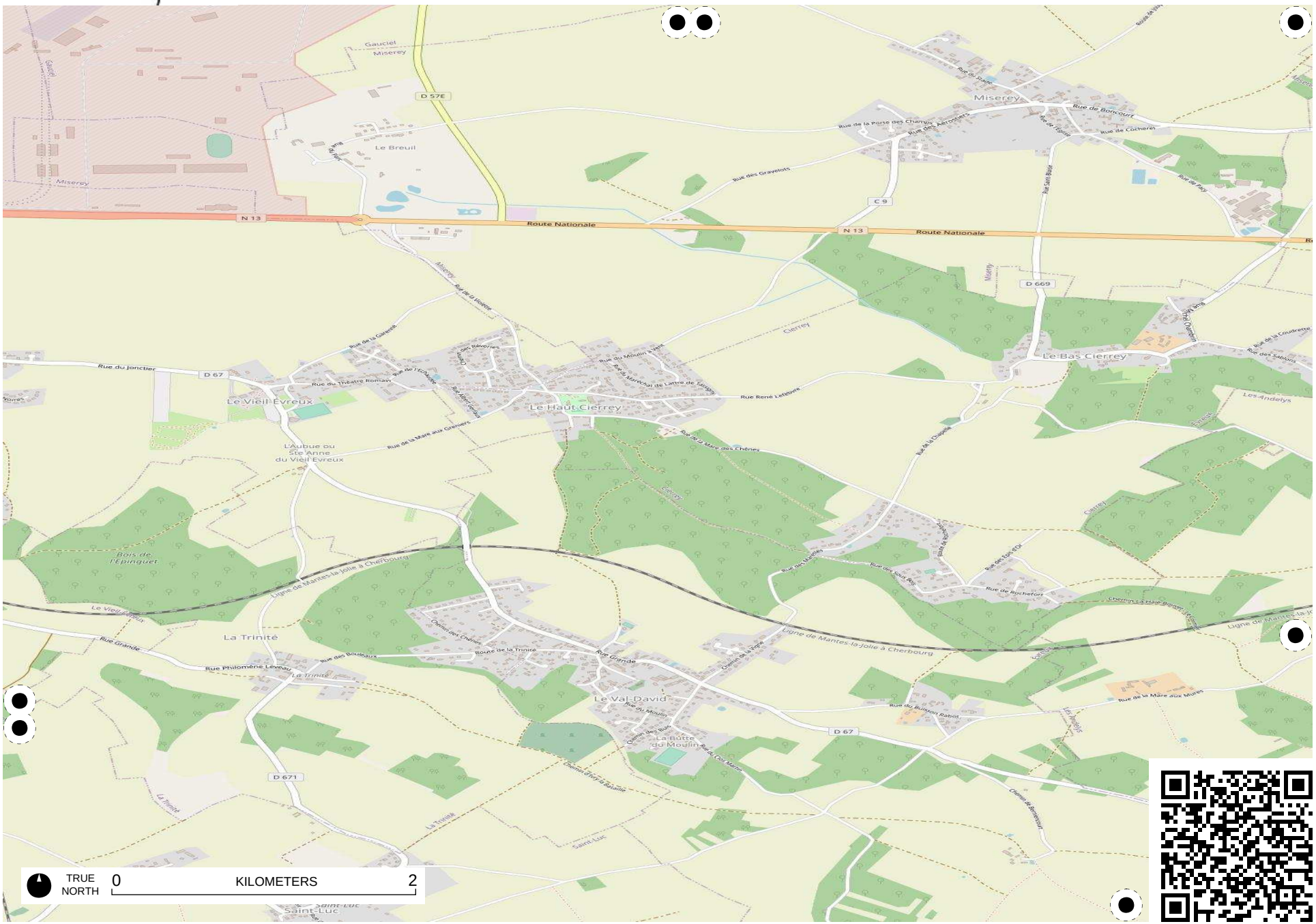

Field Papers

Avenue verte

http://fieldpapers.org/atlases/4s7ypptl/T6

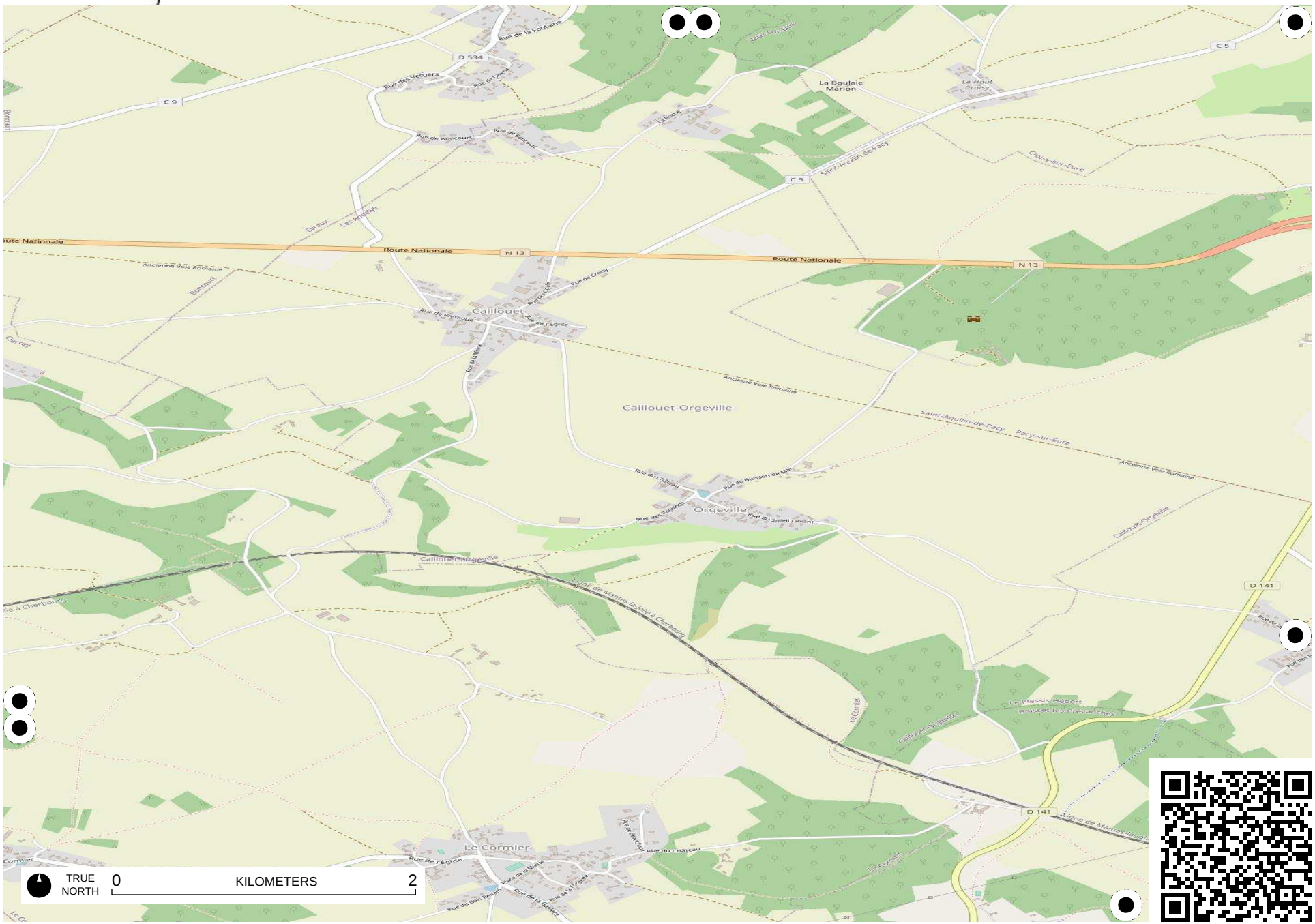

Field Papers

Avenue verte

http://fieldpapers.org/atlases/4s7ypptl/T7

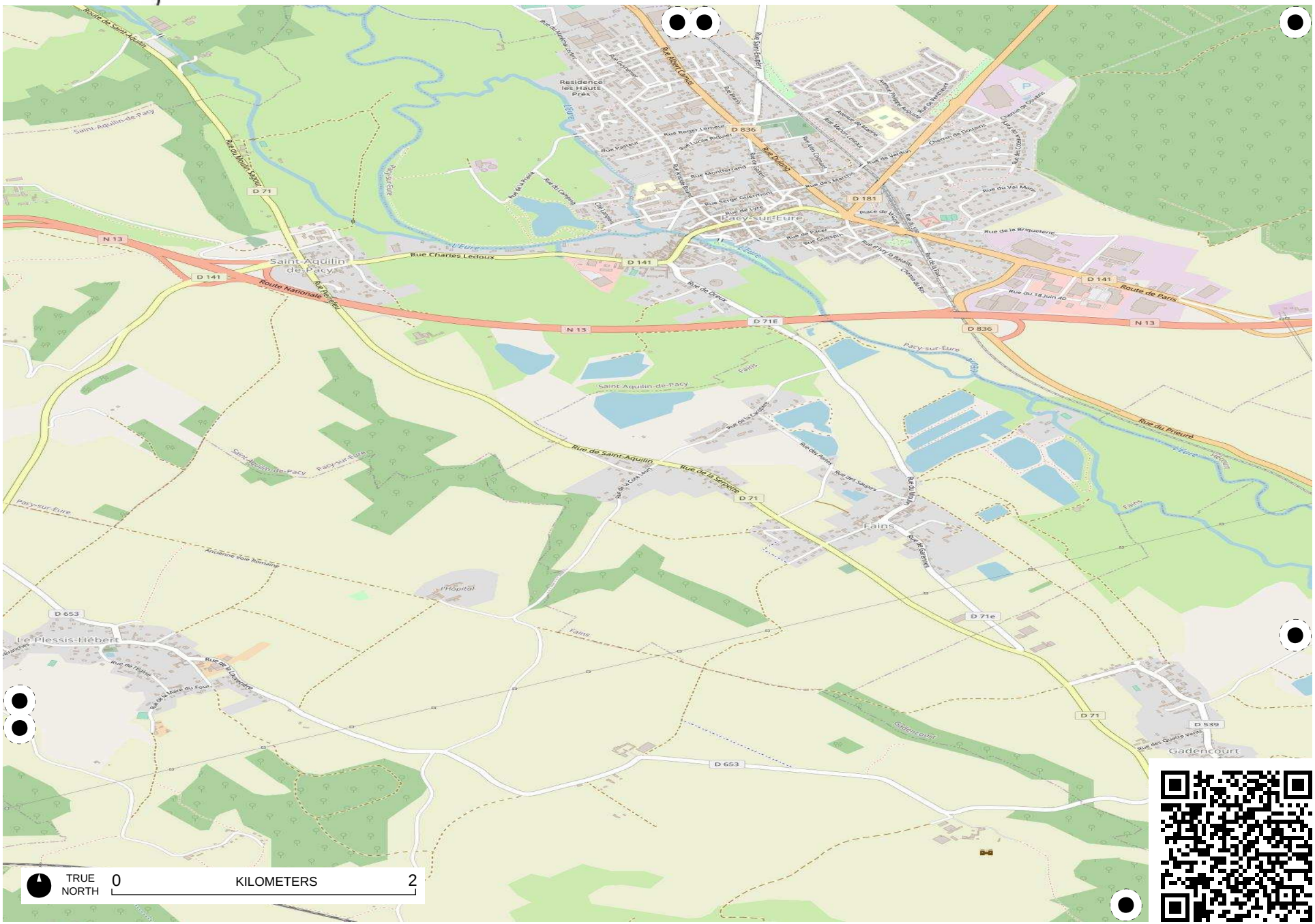

Field Papers

Avenue verte

http://fieldpapers.org/atlases/4s7ypptl/T8



Field Papers

Avenue verte

http://fieldpapers.org/atlases/4s7ypptl/T9

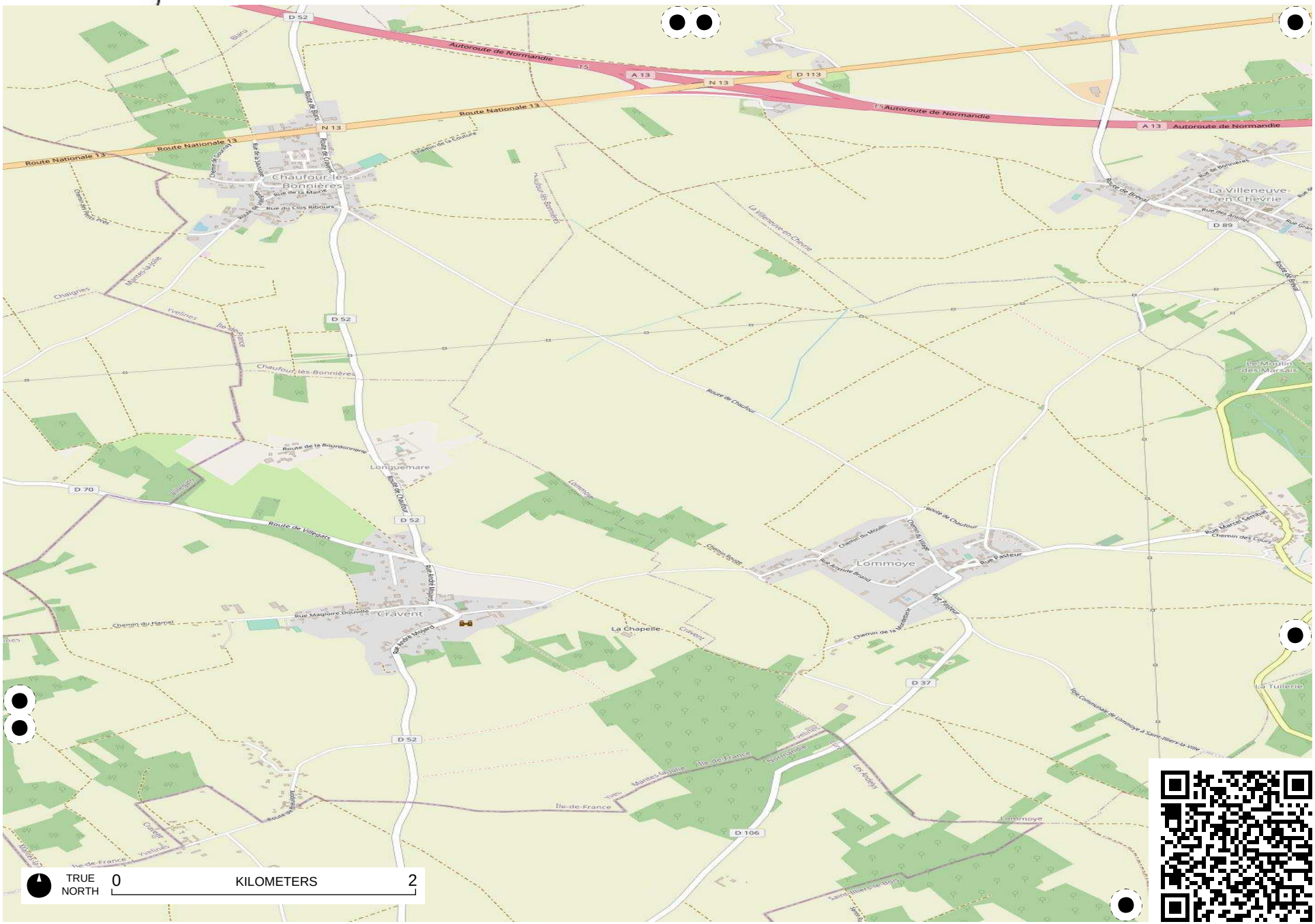

Field Papers

Avenue verte

http://fieldpapers.org/atlases/4s7ypptl/U1



Field Papers

Avenue verte

http://fieldpapers.org/atlases/4s7ypptl/U10

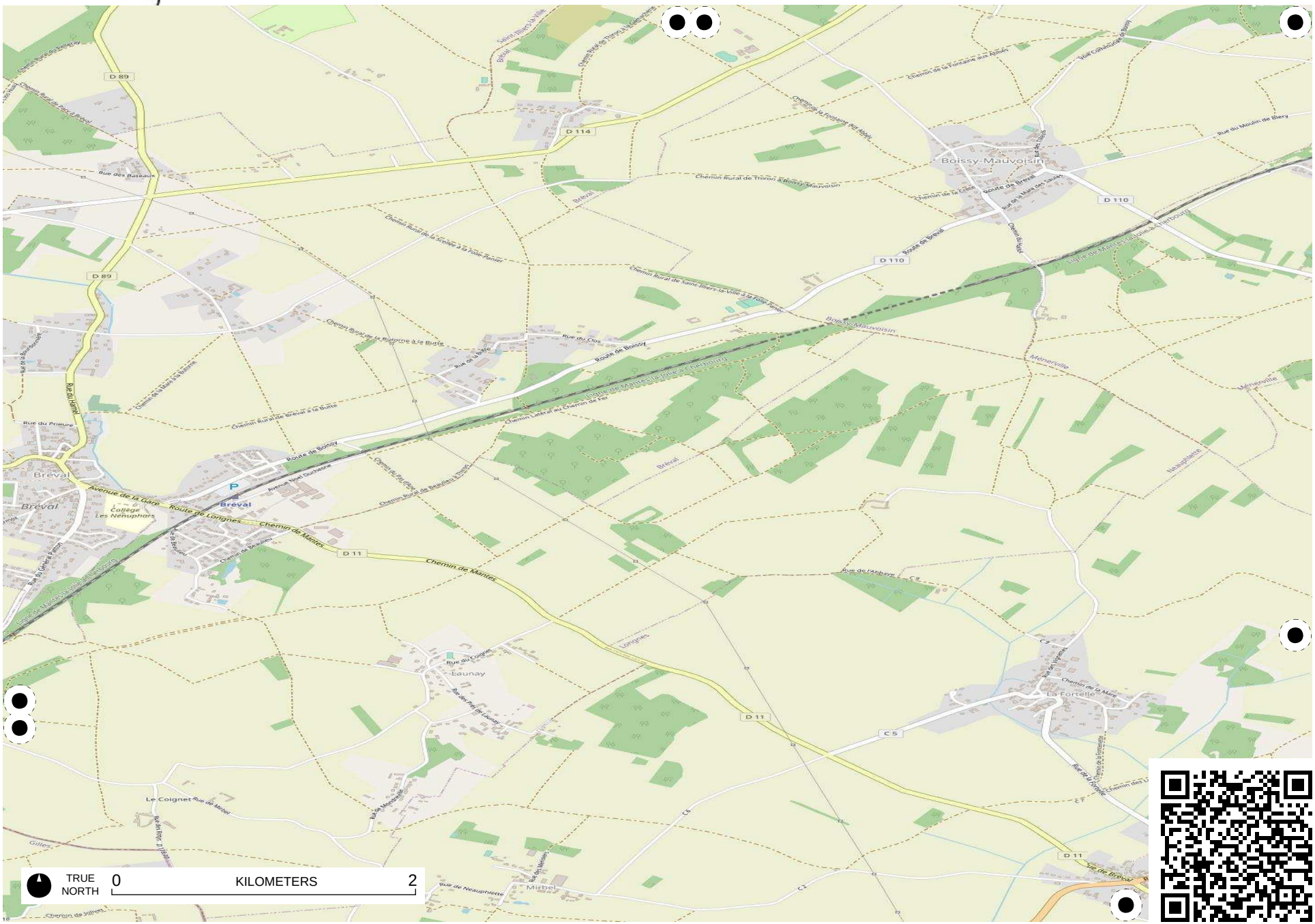

Field Papers

Avenue verte

http://fieldpapers.org/atlases/4s7ypptl/U11



Field Papers

Avenue verte

http://fieldpapers.org/atlases/4s7ypptl/U12

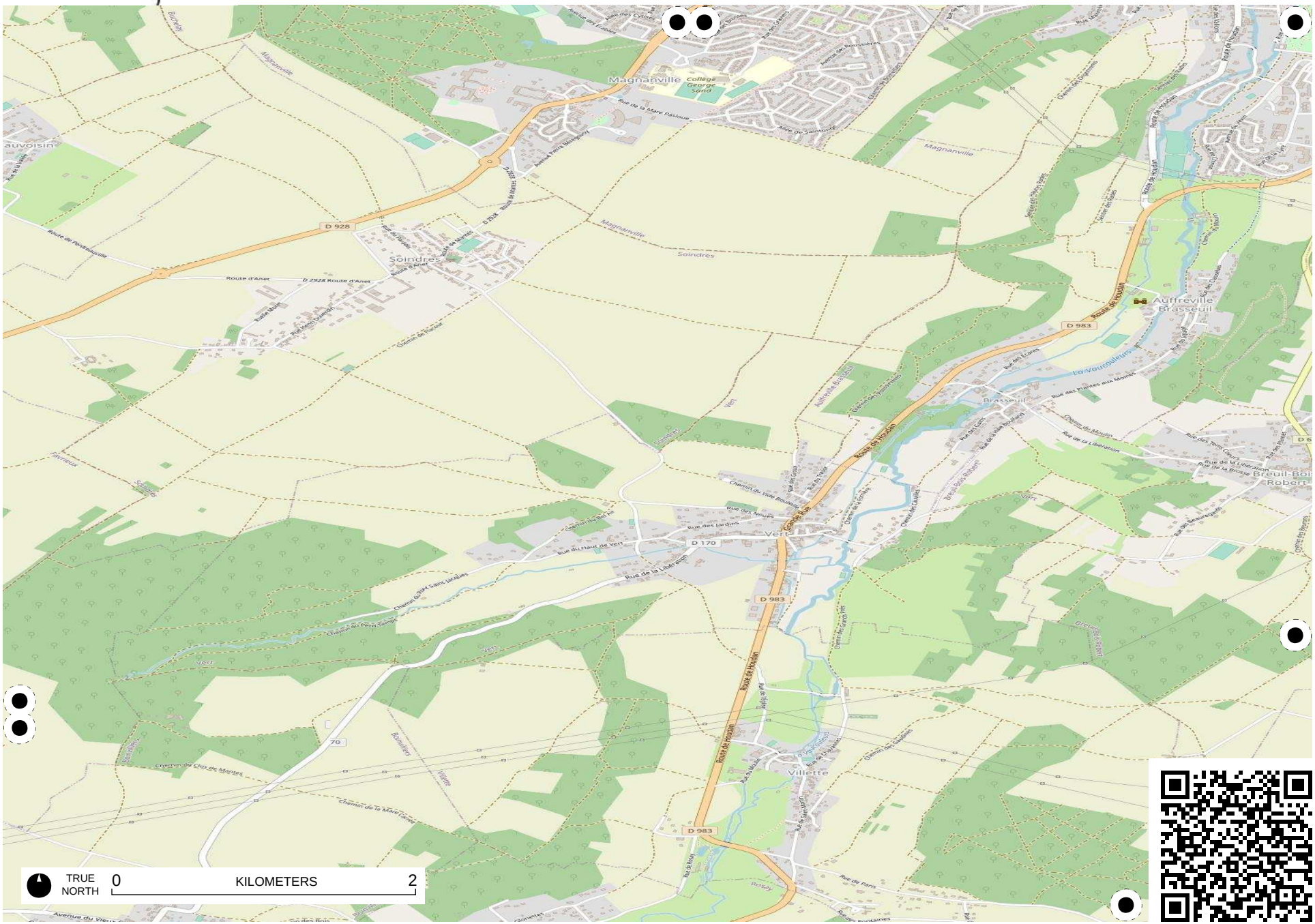

Field Papers

Avenue verte

http://fieldpapers.org/atlases/4s7ypptl/U13



Field Papers

Avenue verte

http://fieldpapers.org/atlases/4s7ypptl/U14



Field Papers

Avenue verte

http://fieldpapers.org/atlases/4s7ypptl/U15

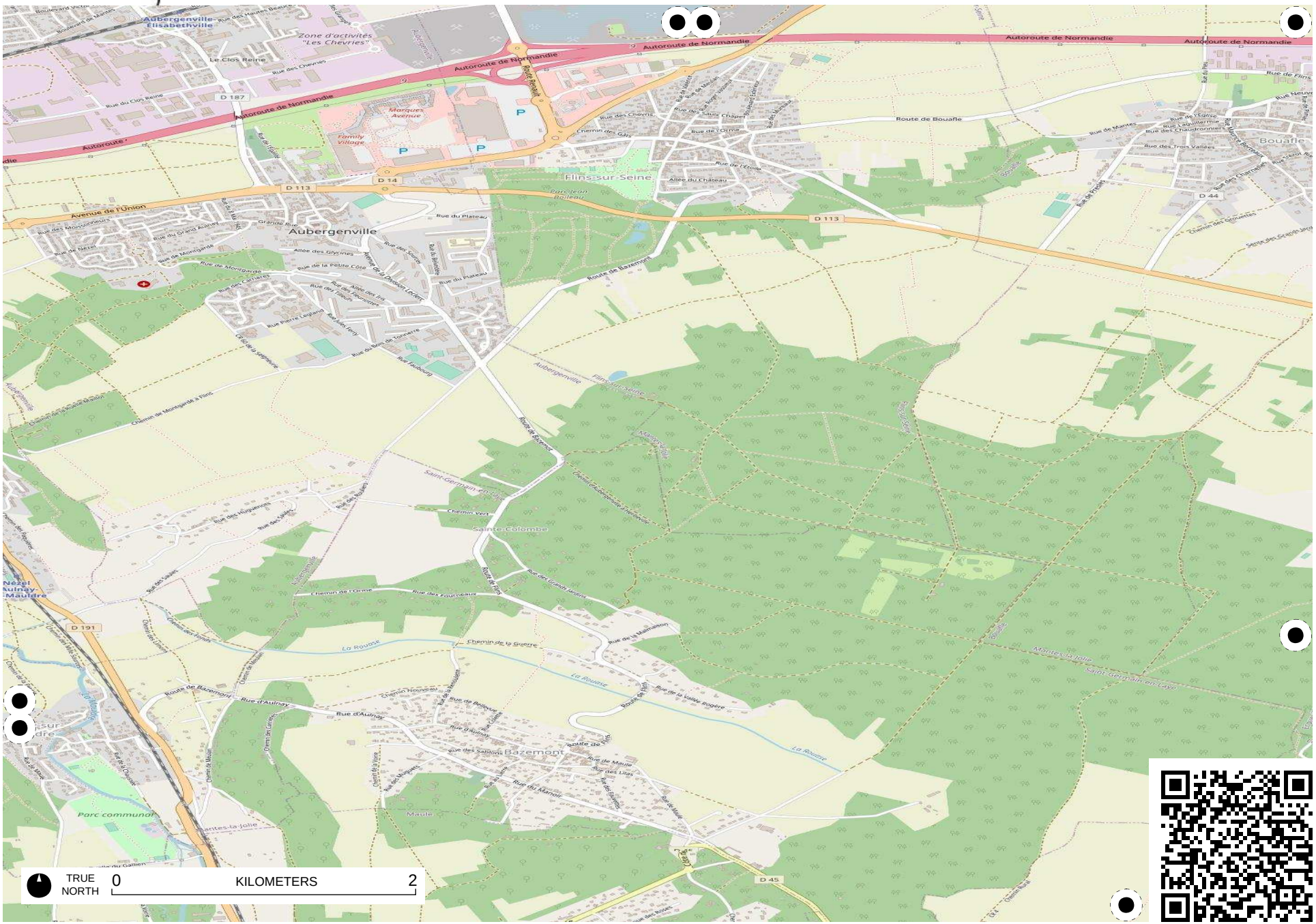

Field Papers

Avenue verte

http://fieldpapers.org/atlases/4s7ypptl/U16



Field Papers

Avenue verte

http://fieldpapers.org/atlases/4s7ypptl/U17

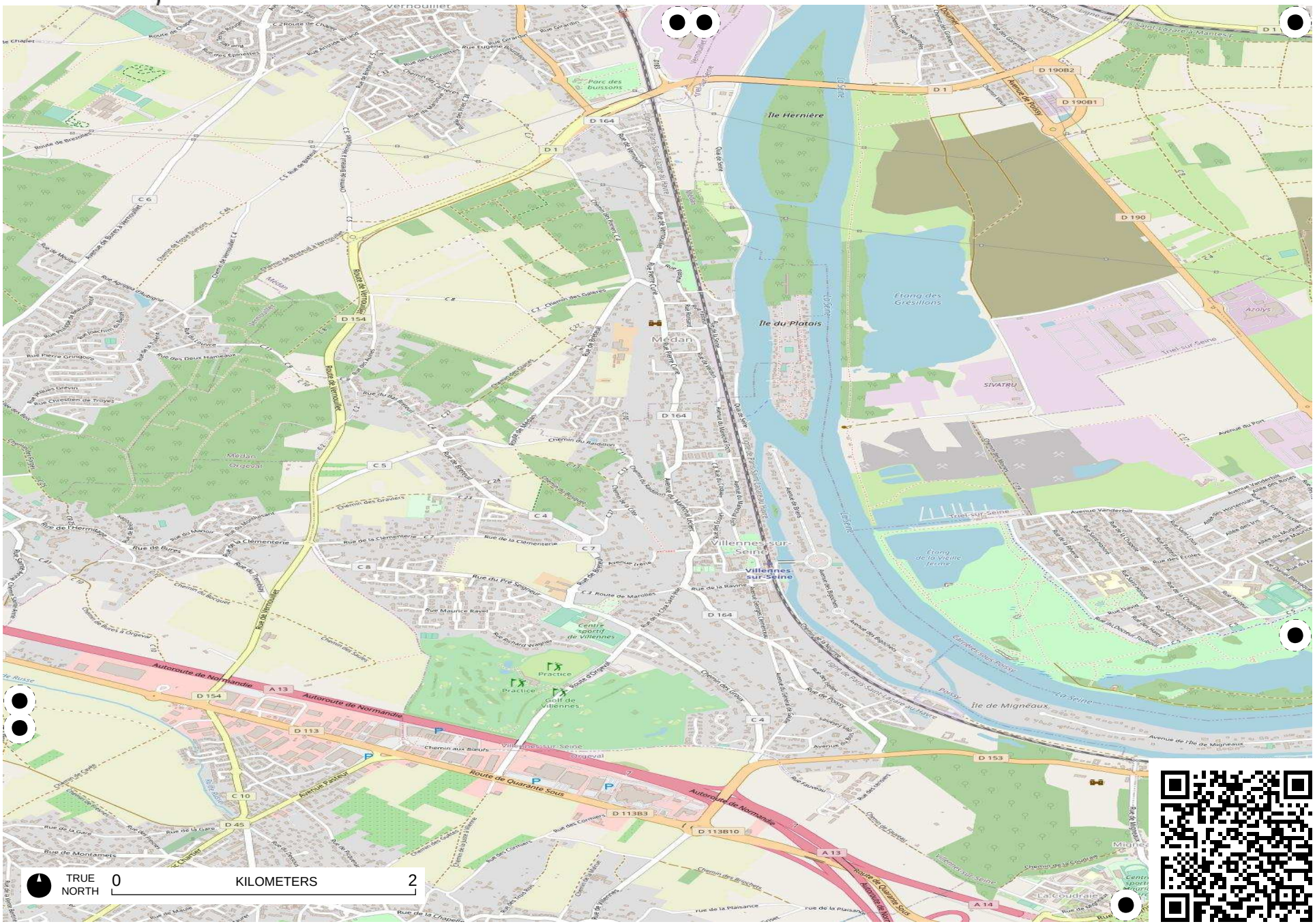

Field Papers

Avenue verte

http://fieldpapers.org/atlases/4s7ypptl/U18

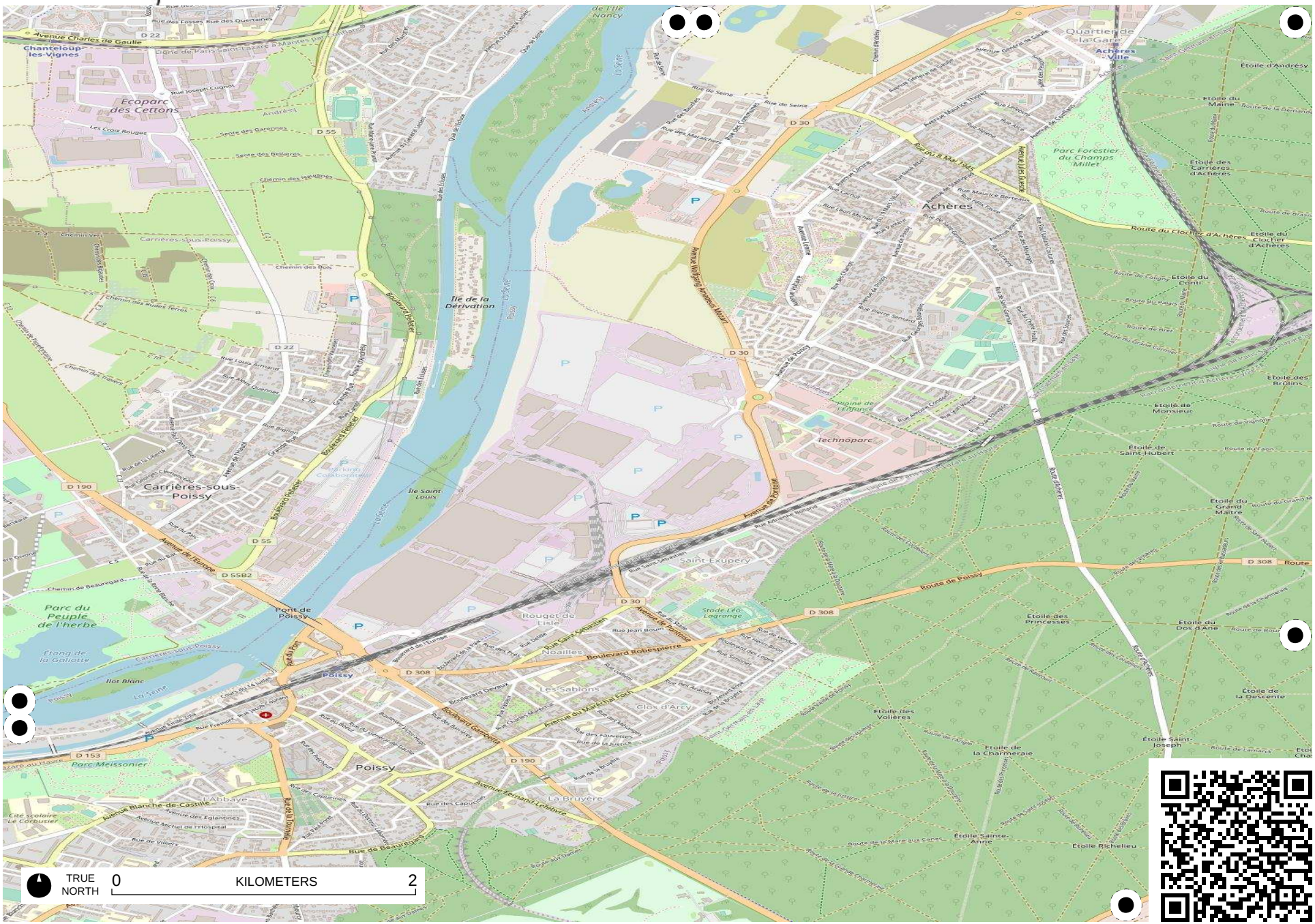

Field Papers

Avenue verte

http://fieldpapers.org/atlases/4s7ypptl/U19



Field Papers

Avenue verte

http://fieldpapers.org/atlases/4s7ypptl/U2



Field Papers

Avenue verte

http://fieldpapers.org/atlases/4s7ypptl/U20

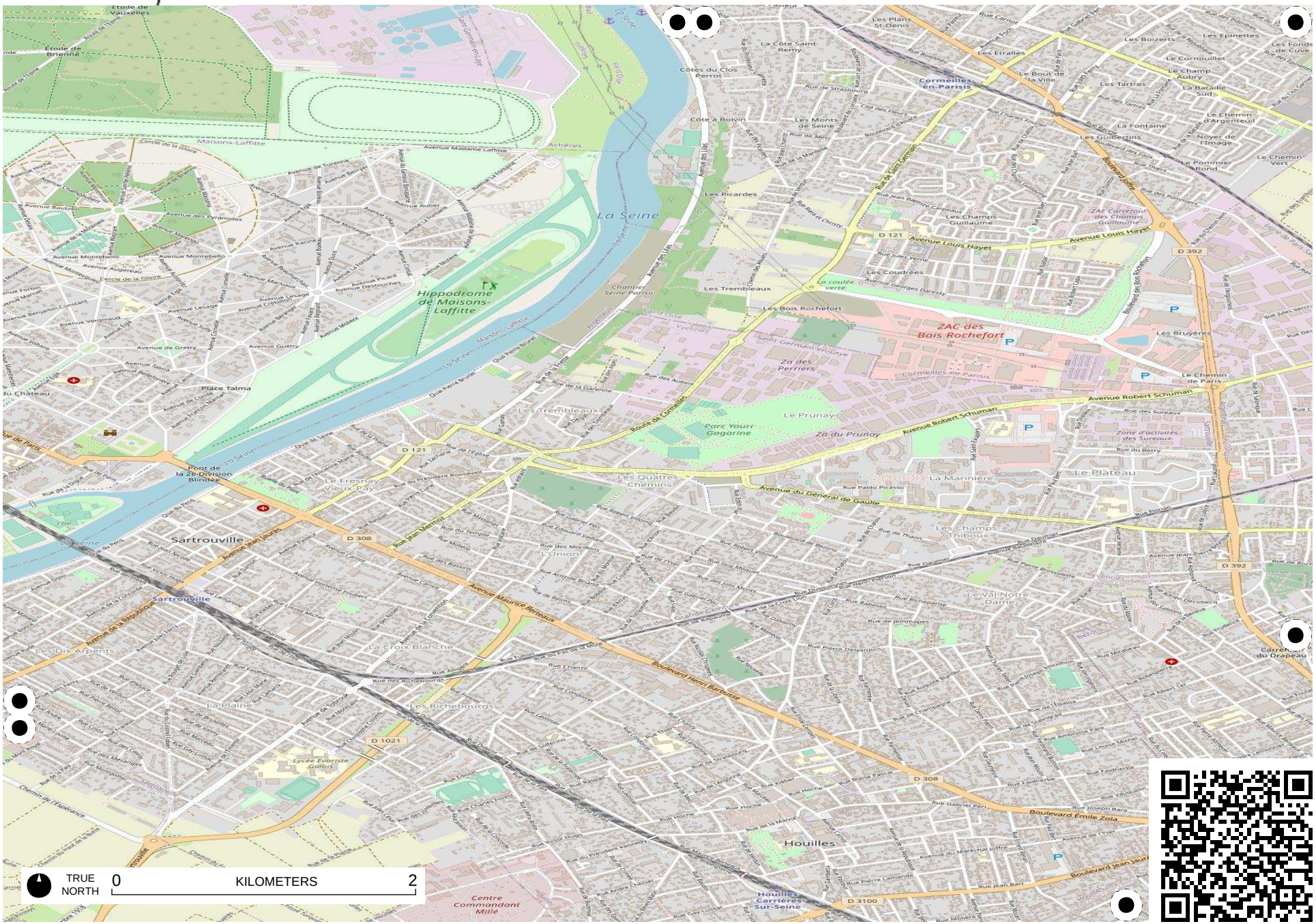

Field Papers

Avenue verte

http://fieldpapers.org/atlases/4s7ypptl/U21

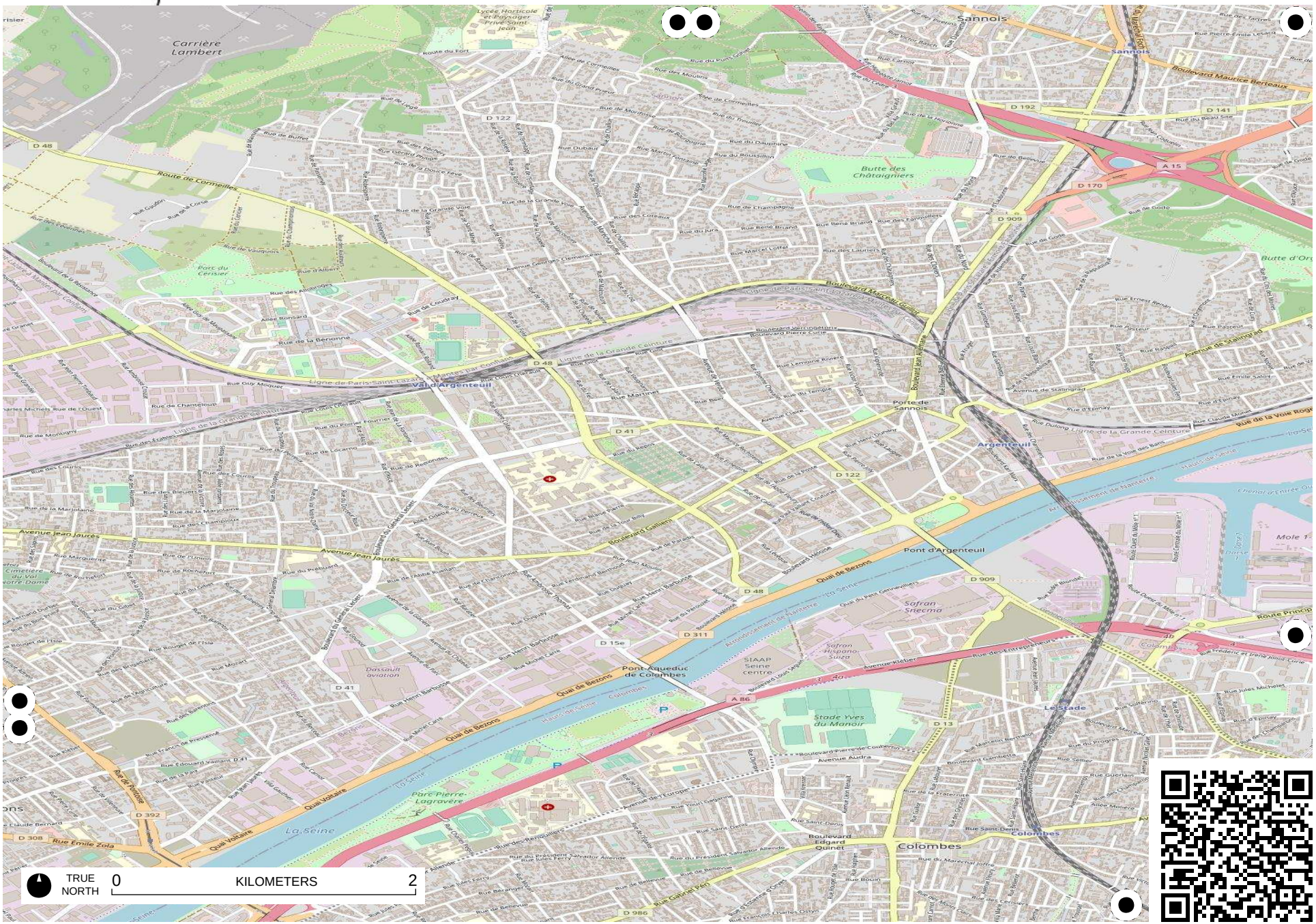

Field Papers

Avenue verte

http://fieldpapers.org/atlases/4s7ypptl/U22

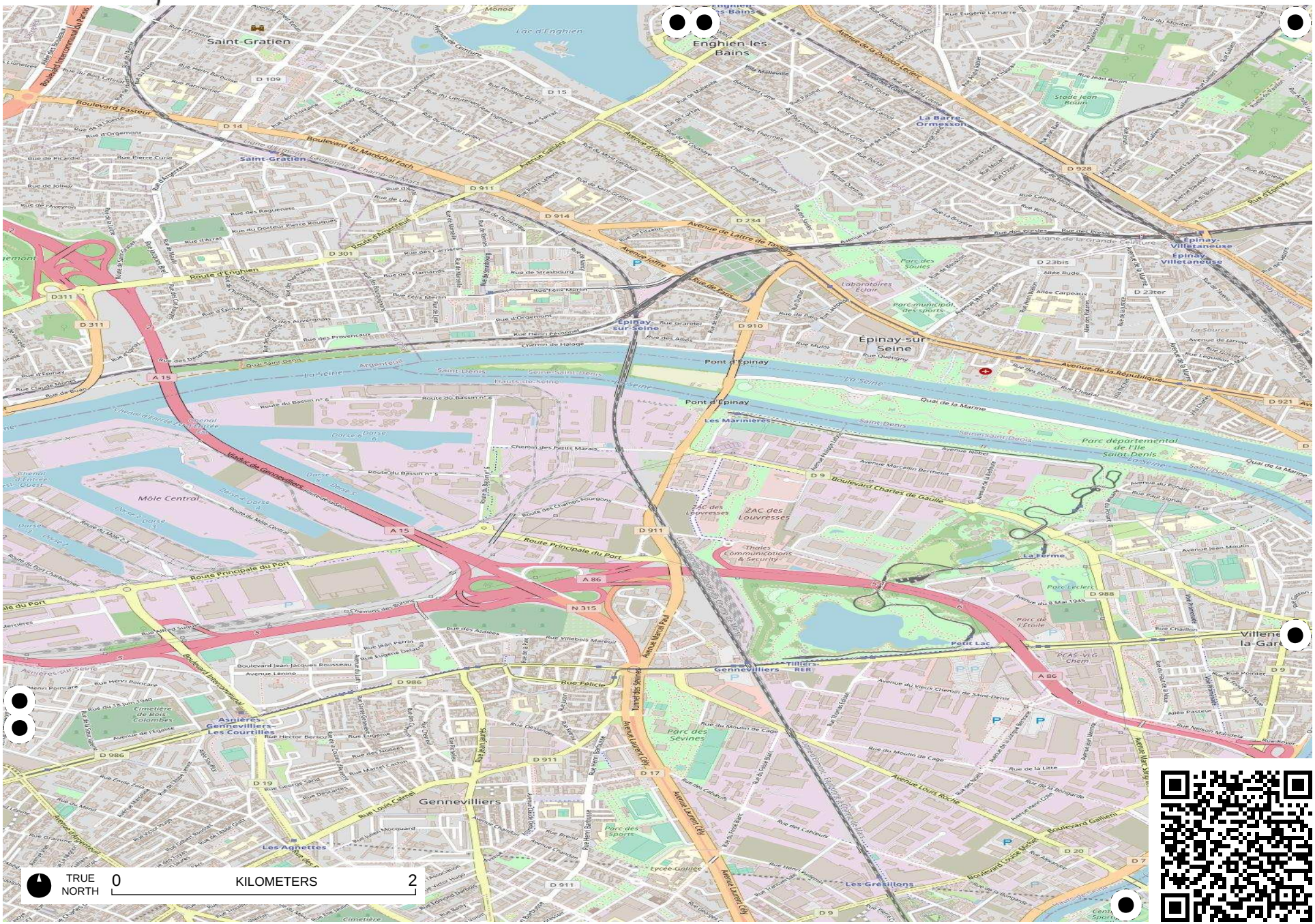
Saint-Gratien
Enghien-les-Bains
Lac d'Enghien
Boulevard Pasteur
Boulevard du Maréchal Foch
Route d'Enghien
Route d'Argenteuil
Avenue de la Division Leclerc
Avenue Galliéni
Avenue d'Enghien
Avenue de Latre de Tassigny
Avenue Joffre
Rue de Paris
La Barre-Ormesson
Épinay-Villetaneuse
Épinay-sur-Seine
Parc des Soules
Laboratoires Eclair
Parc municipal des sports
Pont d'Épinay
Avenue de la République
Quai de la Marine
Les Marinières
Parc départemental de l'Île Saint-Denis
Boulevard Charles de Gaulle
ZAC des Louvresses
Thales Communications & Security
La Ferme
Parc Leclerc
Petit Lac
Viaduc de Gennevilliers
Route Principale du Port
Môle Central
Chenal d'Entrée Ouest
Chemin des Petits Marais
Route du Bassin n° 5
Route du Môle Central
Route des Champs Fourgons
Boulevard Intercommunal
Asnières-Gennevilliers-Les Courtilles
Gennevilliers
Tilliers RER
Tunnel des Sévines
Avenue Marcel Paul
Avenue Laurent Cély
Parc des Sévines
Parc des Sports
Lycée Galilée
Les Agnettes
Les Grésillons
Avenue Louis Roche
Boulevard Galliéni
Rue Louis Calmel
Rue Félicie
Rue des Cabeuils
Rue du Moulin de Cage
Rue de la Lille
Rue de la Bongarde
Rue Henri Barbusse
Rue Jean Jaurès
Rue Eugénie
Rue des Noisets
Rue Marcel Cachin
Rue Hector Berlioz
Rue des Azalées
Rue Villebois Mareuil
Rue Jean Perrin
Rue Eugène Delacroix
Rue Alfred Sisley
Rue Henri Poincaré
Avenue Lénine
Boulevard Jean-Jacques Rousseau
Cimetière de Bois-Colombes
Cimetière
Rue Louise Michel
Rue Nelson Mandela
Allée Pasteur
Avenue du 8 Mai 1945
Avenue du Vieux Chemin de Saint-Denis
Rue Pointet
Rue Chaillon
Rue Paul Signac
Avenue Jean Moulin
Avenue Marcellin Berthelot
Avenue Nobel
Avenue Pierre Larousse
Rue Paul Vaillant-Couturier
Rue Quetigny
Rue Muloz
Rue Carnille Flammarion
Rue Romain
Rue Jean Bouin
Stade Jean Bouin
Rue Eugène Lamarre
Rue du Moutier
Rue Jean Jaurès
Rue Félix Merlin
Rue de Strasbourg
Rue des Flamands
Rue des Carrières
Rue des Baguenets
Rue du Docteur Pierre Bouquet
Rue d'Airas
Rue de Pavéyron
Rue de Jolivet
Rue de Picardie
Rue Pierre Curie
Rue d'Orgemont
Rue Claude Monet
Rue de Buzot
Rue d'Epinay
Rue des Provençaux
Rue des Auvergnats
Rue des Déserts
Rue Henri Pérronnet
Chemin de Halage
Quai Saint-Denis
Route du Bassin n° 6
Route du Bassin n° 4
Route du Port Chalandier
Rue Alfred Sisley
Rue Félicie
Rue Villebois Mareuil
Rue des Azalées
Rue Jean Perrin
Rue Eugène Delacroix
Rue Hector Berlioz
Rue Eugénie
Rue des Noisets
Rue Marcel Cachin
Rue Louis Calmel
Rue George Sand
Rue Emile Zola
Rue Jean Jaurès
Rue Henri Barbusse
Rue Félicie
Rue des Cabeuils
Rue du Moulin de Cage
Rue de la Lille
Rue de la Bongarde

Field Papers

Avenue verte

http://fieldpapers.org/atlases/4s7ypptl/U23

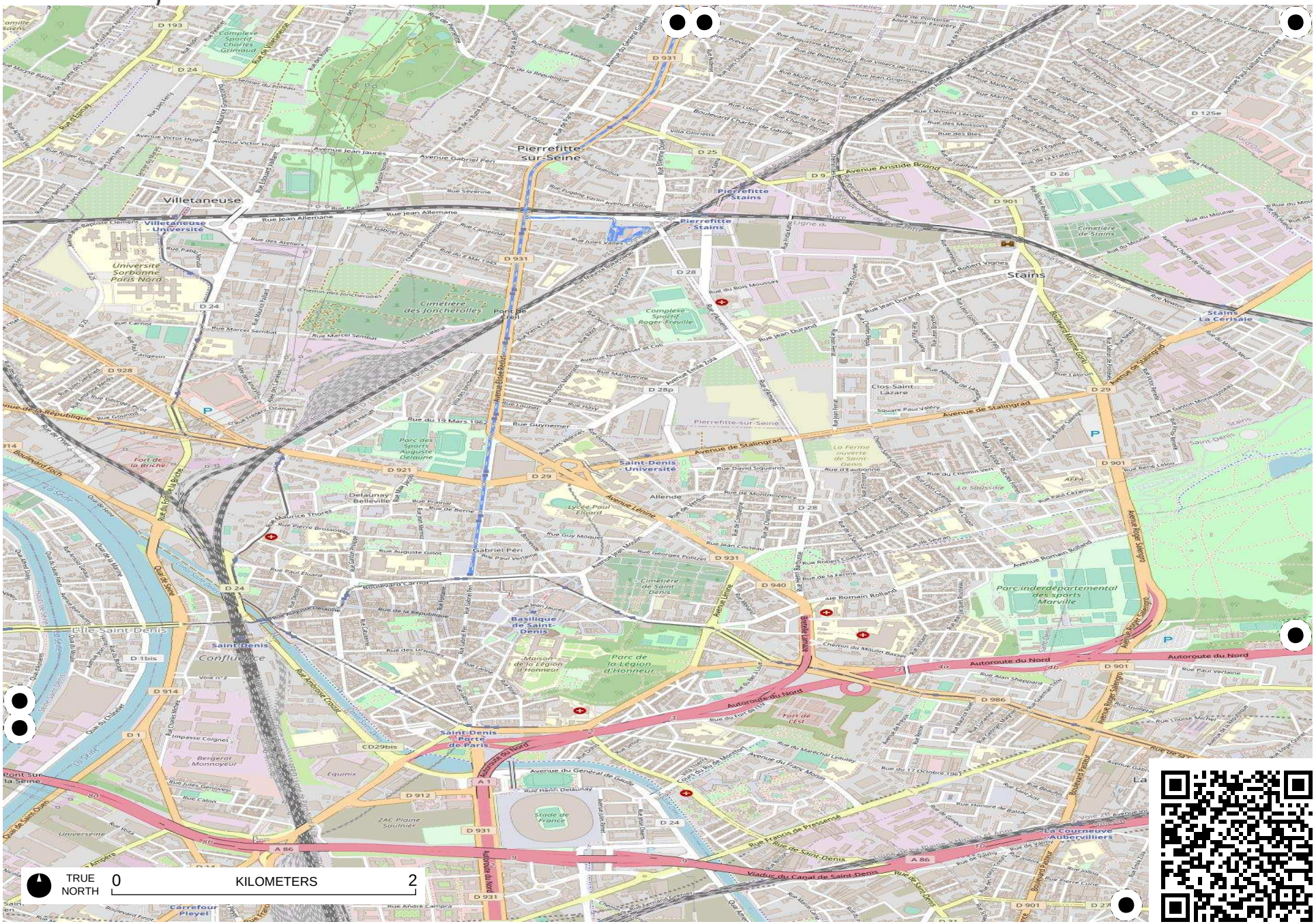

Field Papers

Avenue verte

http://fieldpapers.org/atlases/4s7ypptl/U24

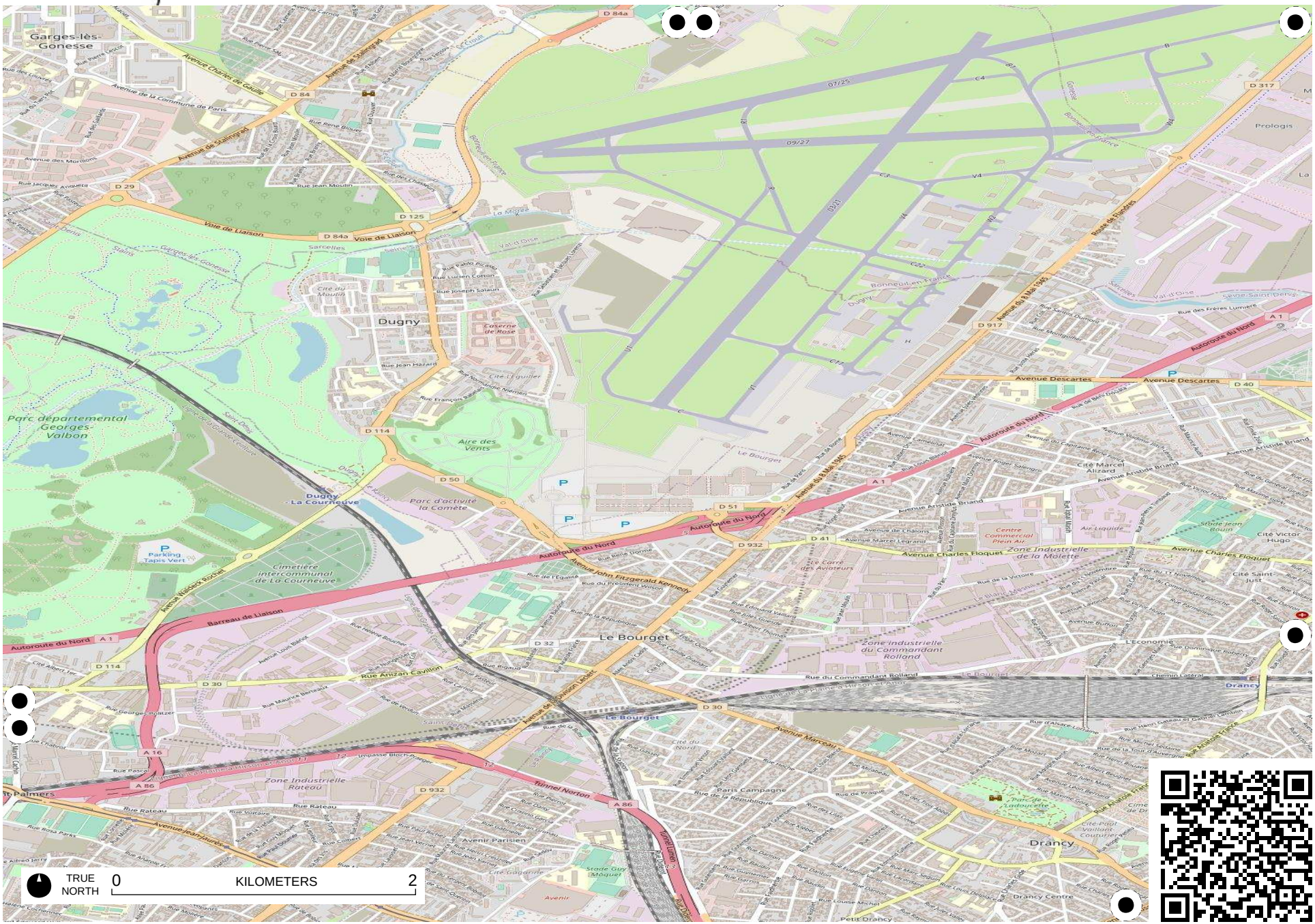
Garges-lès-Gonesse
Dugny
Le Bourget
Drancy
Parc départemental Georges-Valbon
Cimetière intercommunal de La Courneuve
Zone Industrielle Rateau
Zone industrielle du Commandant Rolland
Autoroute du Nord
Barreau de Liaison
Tunnel Norton
Avenue Charles Floquet
Avenue de Stalingrad
Avenue Jean Jaurès
Rue Anizan Cavillon
Avenue John Fitzgerald Kennedy
Avenue Marcel Cachin
Route de Flandres
Avenue Descartes
Avenue Aristide Briand
Avenue du 8 Mai 1945
Voie de Liaison
Rue Paul Vaillant Couturier
Rue Edouard Vaillant
Rue Albert Thomas
Rue du Commandant Rolland
Rue de la République
Rue de la Victoire
Rue du 11 Novembre
Rue Jean Jaurès
Rue Jean Hazard
Rue Joseph Salaün
Rue Lucien Cotton
Rue Pablo Picasso
Rue Jean Moulin
Rue René Binet
Rue Louis Blériot
Rue Maurice Berteaux
Rue Georges Politzer
Rue Rateau
Rue Voltaire
Rue Paul Bert
Rue Danton
Rue Victor Hugo
Rue Marcel Sembat
Rue Louise Michel
Rue Henri Barbusse
Rue Anatole France
Rue Jean Macé
Rue Jean Mermoz
Rue Jean Lolive
Rue Jean Bouin
Rue Jean Jaurès
Rue Jean Moulin
Rue Jean Hazard

Field Papers

Avenue verte

http://fieldpapers.org/atlases/4s7ypptl/U25

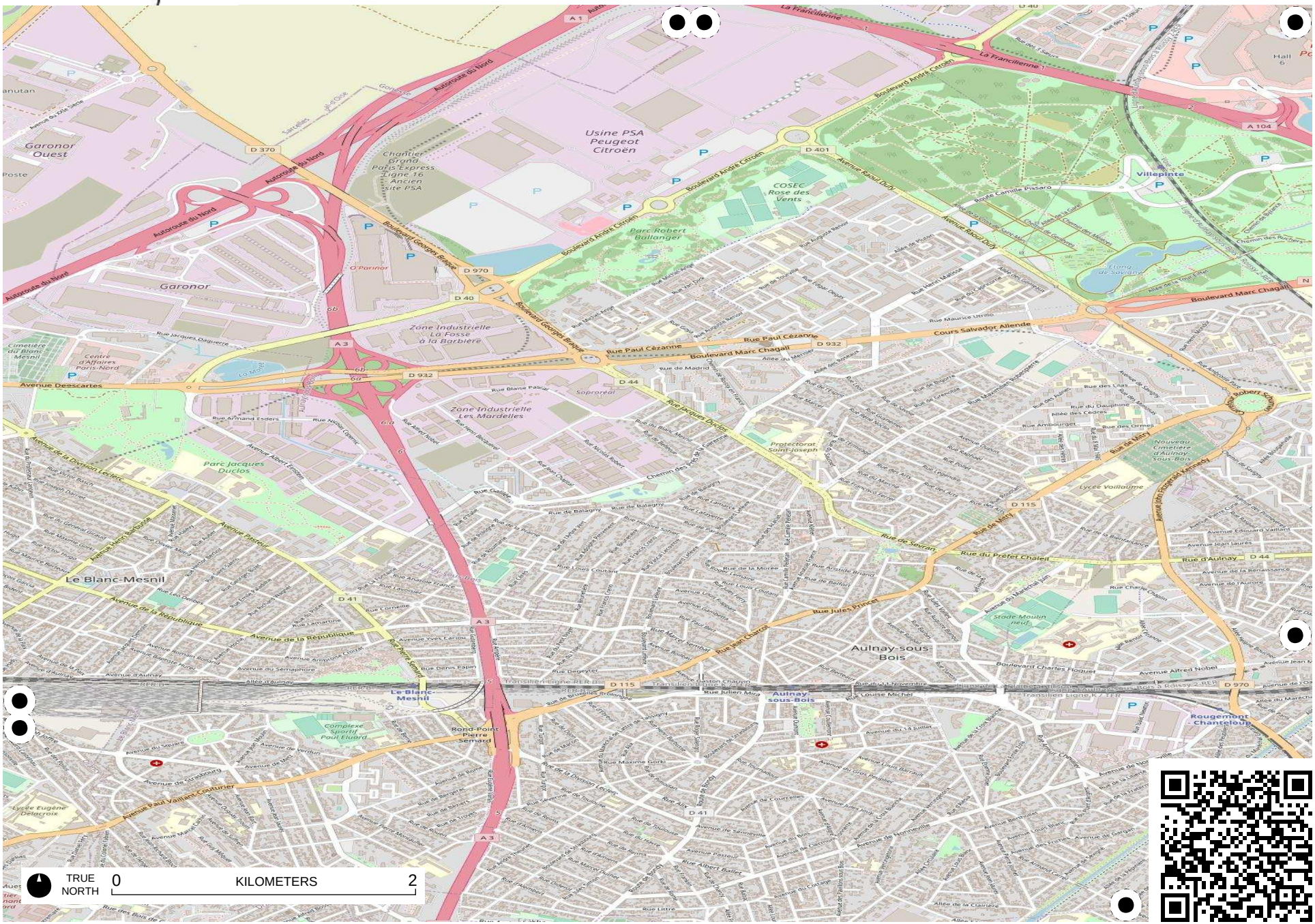
Usine PSA Peugeot Citroën
Garonor Ouest
Garonor
Zone Industrielle La Fosse à la Barbière
Zone Industrielle Les Mardelles
Parc Robert Ballanger
Parc Jacques Duclos
COSEC Rose des Vents
Villepinte
Le Blanc-Mesnil
Aulnay-sous-Bois
Rond-Point Pierre Sémard
Protectorat Saint-Joseph
Nouveau Cimetière d'Aulnay-sous-Bois
Lycée Voillaume
Lycée Eugène Delacroix
Complexe Sportif Paul Éluard
Stade Moulin neuf
Rougemont-Chantecloup
Autoroute du Nord
La Francilienne
Boulevard André Citroën
Boulevard Georges Bronche
Boulevard Marc Chagall
Cours Salvador Allende
Rue Paul Cézanne
Avenue Descartes
Avenue Pasteur
Avenue de la République
Avenue Paul Vaillant-Couturier
Rue de Sevran
Rue du Préfet Chaleil
Rue d'Aulnay
Rue Jules Princet
Rue Jean Charcot
Avenue Alfred Nobel
Rue de Mitry
Rue Jacques Duclos
Avenue Ronsil Duby
Route Camille Pissaro
Avenue John Fitzgerald Kennedy
Avenue Henri Barbusse
Avenue de la Division Leclerc
Boulevard Charles Floquet
Rue Julien Mira
Rue Louise Michel
Rue Denis Papin
Rue Pierre Sémard
Rue de Bruxelles
Rue de Balagny
Rue de Madrid
Rue Blaise Pascal
Rue Armand Esders
Rue Albert Einstein
Rue Jacques Dagnerie
Rue Henri Maunce
Rue Maurice Utrillo
Rue Michel Ange
Rue Jean Dolo
Rue Eugène Renoir
Rue Auguste Renoir
Rue Edgar Degas
Rue de Nouvelle
Rue de Bigorre
Rue Maximilien Robespierre
Rue des Auges
Rue du Dauphiné
Allée des Cèdres
Rue des Ormes
Rue des Lilas
Rue Ambourget
Rue Rabelais
Rue Ronsard
Rue Gustave Courbet
Rue Jean Lamarck
Rue Louis Coutan
Rue Louis Dubard
Rue Aristide Briand
Rue Marcel Sembat
Rue Degeyter
Rue Jean Jaurès
Rue Edouard Vaillant
Rue Charles Chaplin
Rue Jean Laures
Rue de la Renaissance
Rue de l'Aurore
Rue Jean Moulin
Rue Pierre Brossolette
Rue Maxime Gorki
Rue Albert Ballet
Rue Littré
Rue Lavoisier
Rue Corneille
Rue Léo Delibes
Rue Victor Hugo
Rue Victor Basch
Rue Maxime Lisch
Rue Anatole France
Rue Jean Mermoz
Rue Jean Moulin
Rue Jean Jaurès
Rue Jean Bart
Rue Jean Chaptal
Rue Jean Jaurès
Rue Jean Jaurès
Rue Jean Jaurès

Field Papers

Avenue verte

http://fieldpapers.org/atlases/4s7ypptl/U3

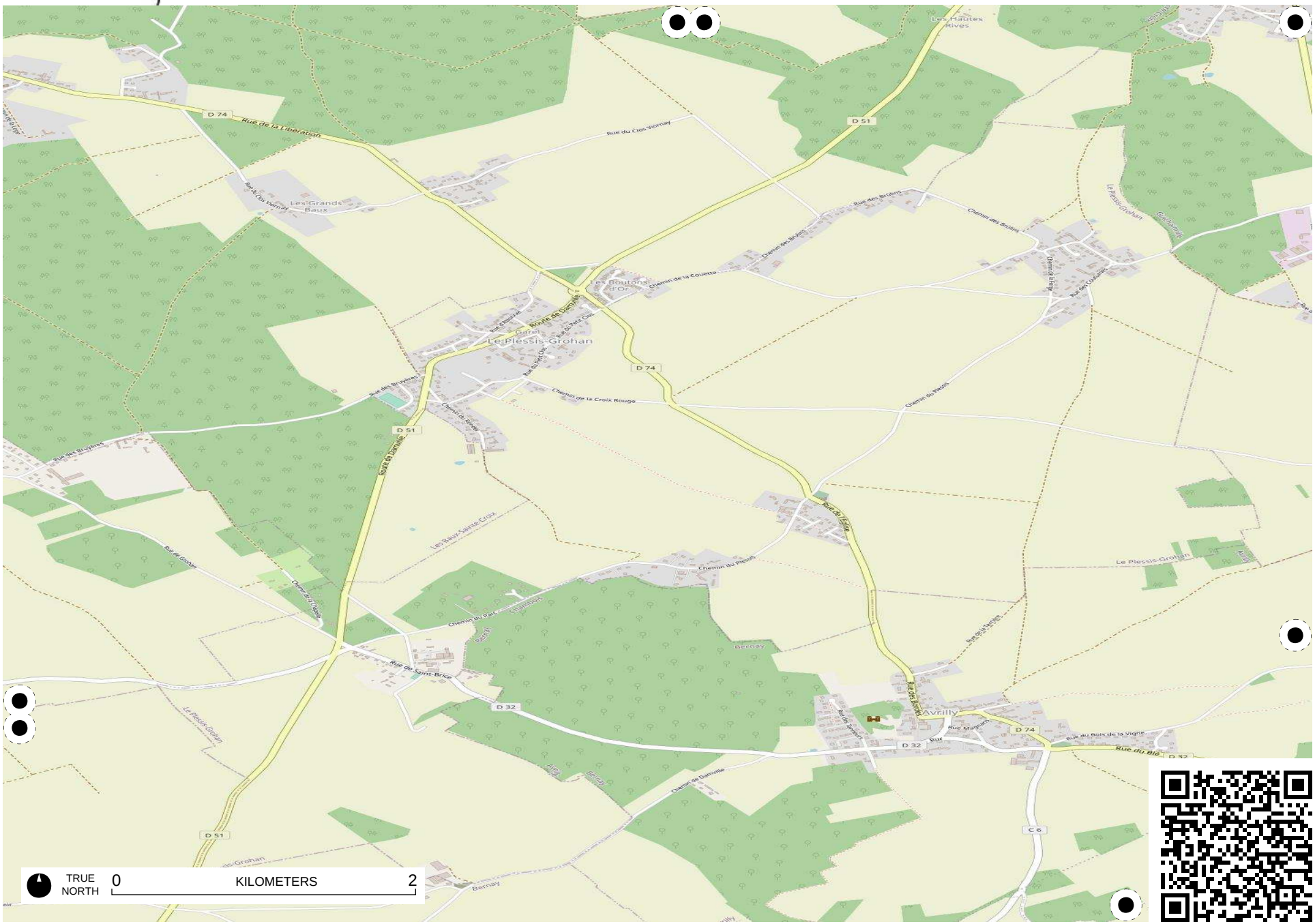

Field Papers

Avenue verte

http://fieldpapers.org/atlases/4s7ypptl/U4

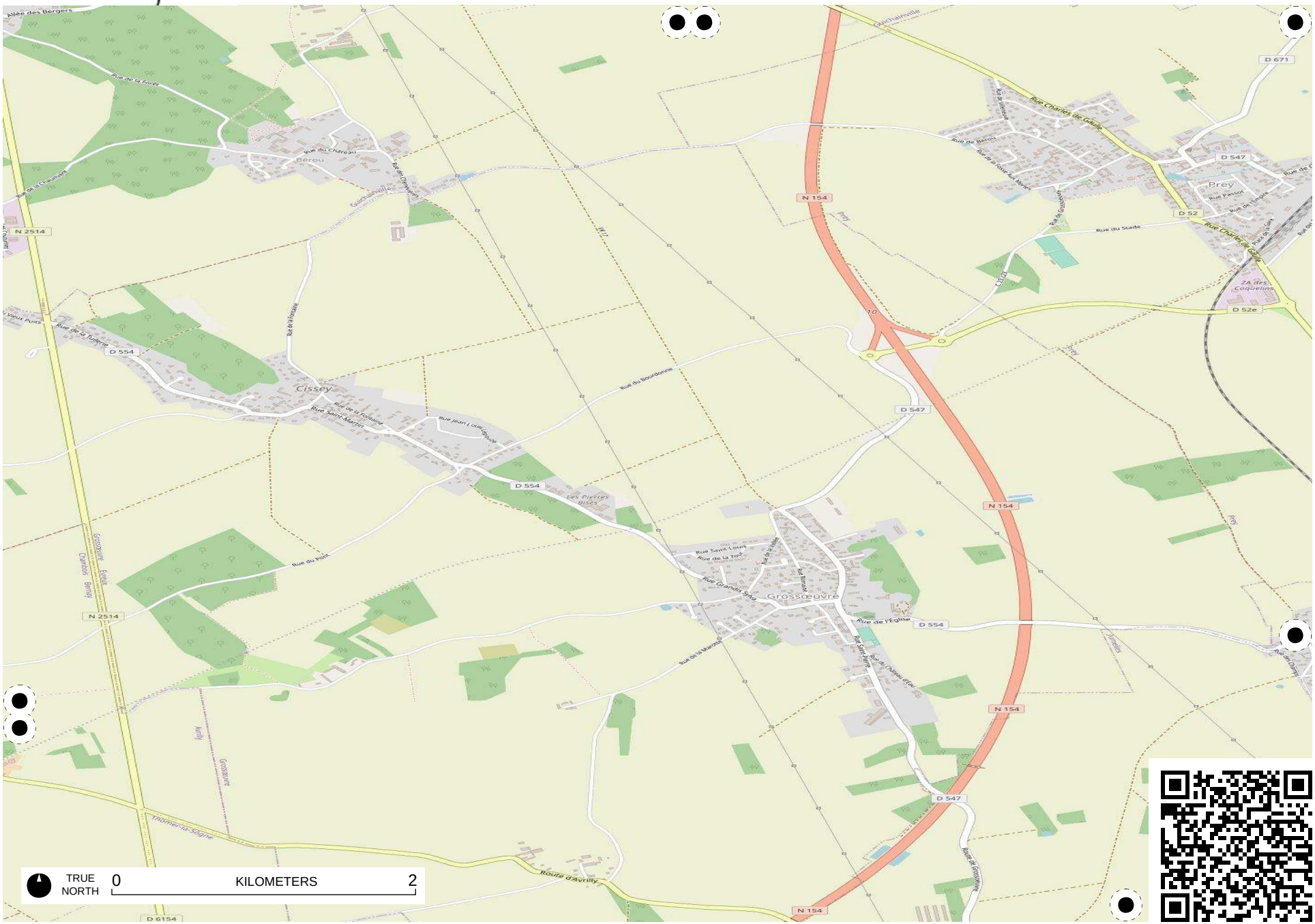

Field Papers

Avenue verte

http://fieldpapers.org/atlases/4s7ypptl/U5

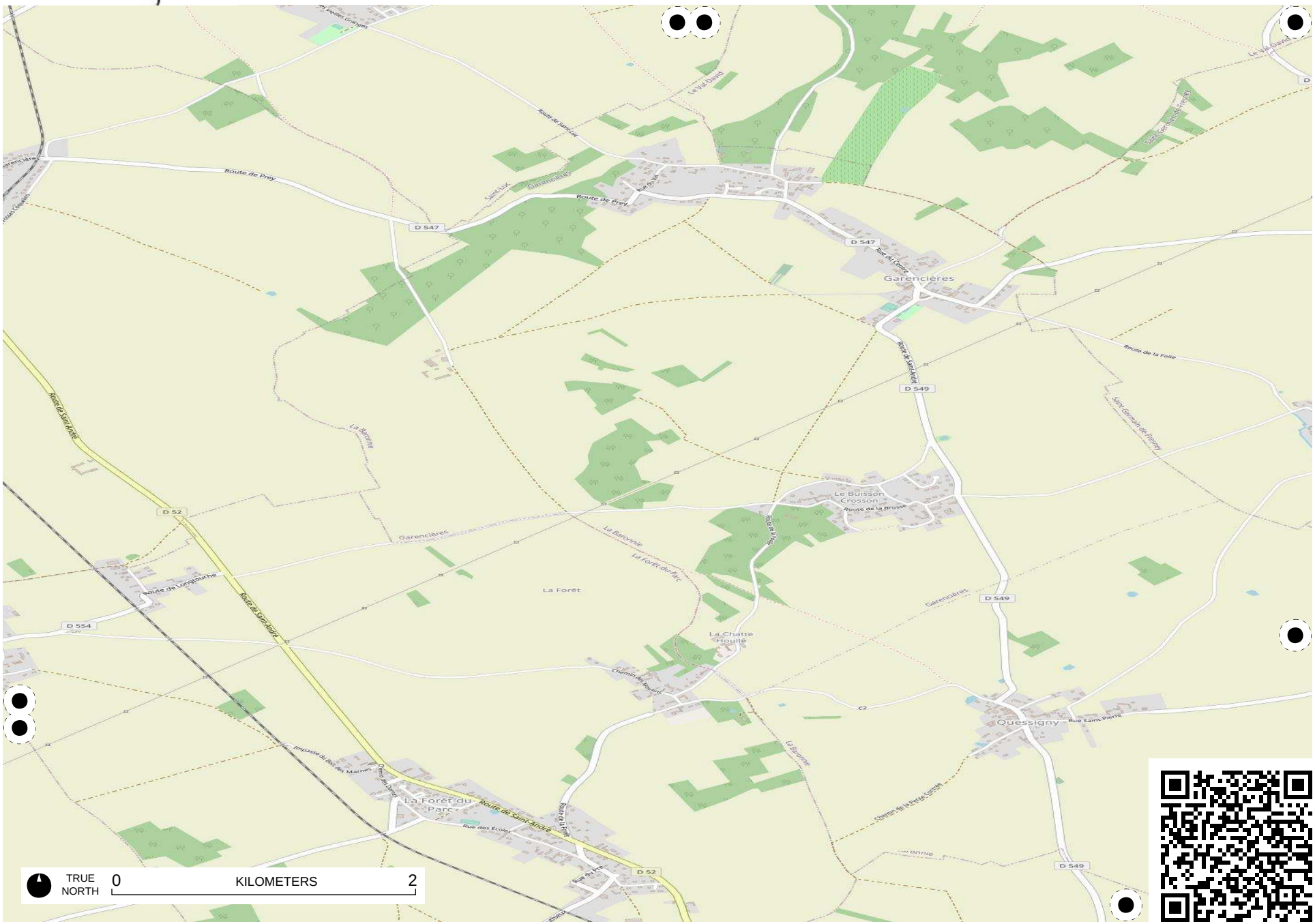

Field Papers

Avenue verte

http://fieldpapers.org/atlases/4s7ypptl/U6

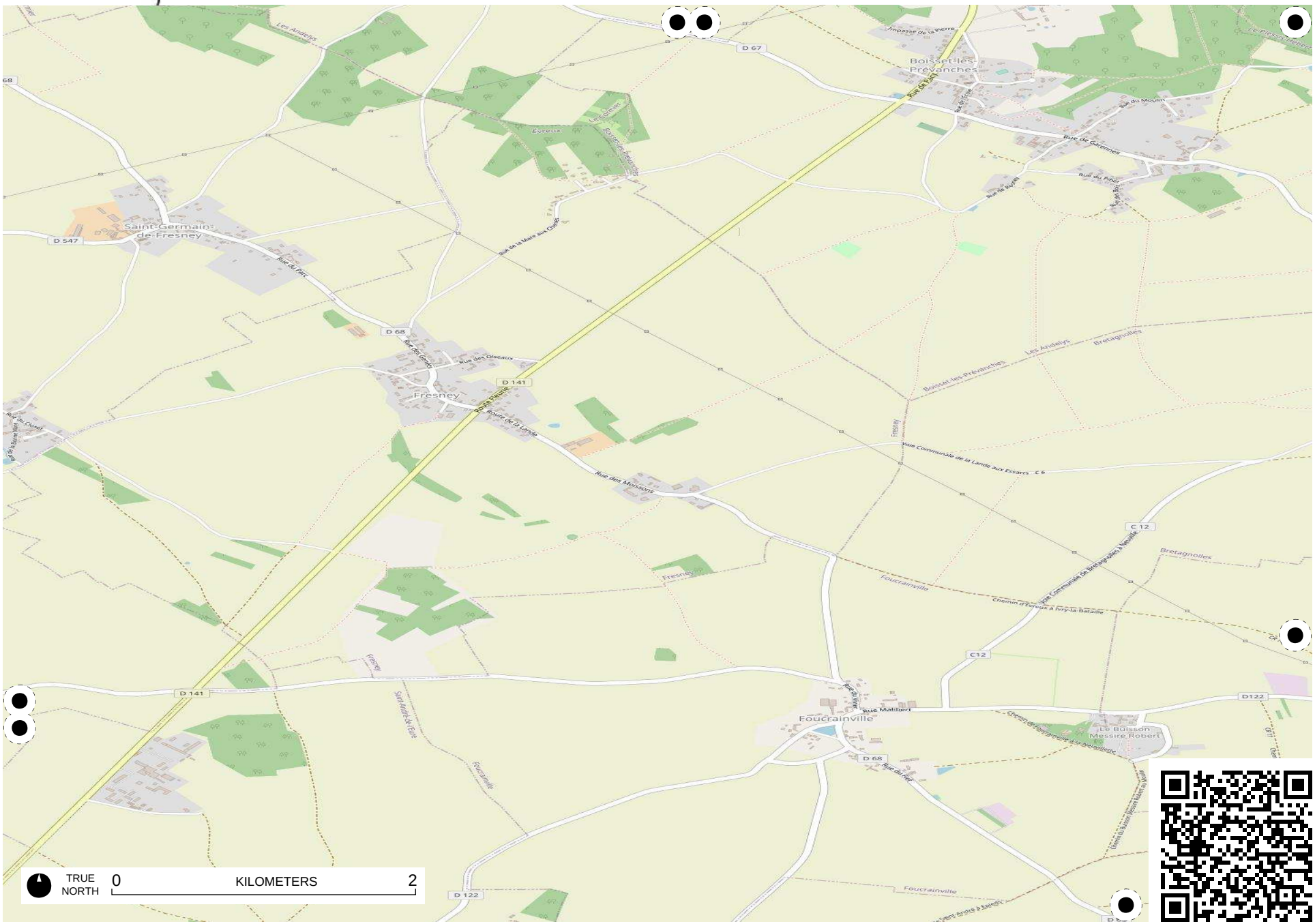

Field Papers

Avenue verte

http://fieldpapers.org/atlases/4s7ypptl/U7

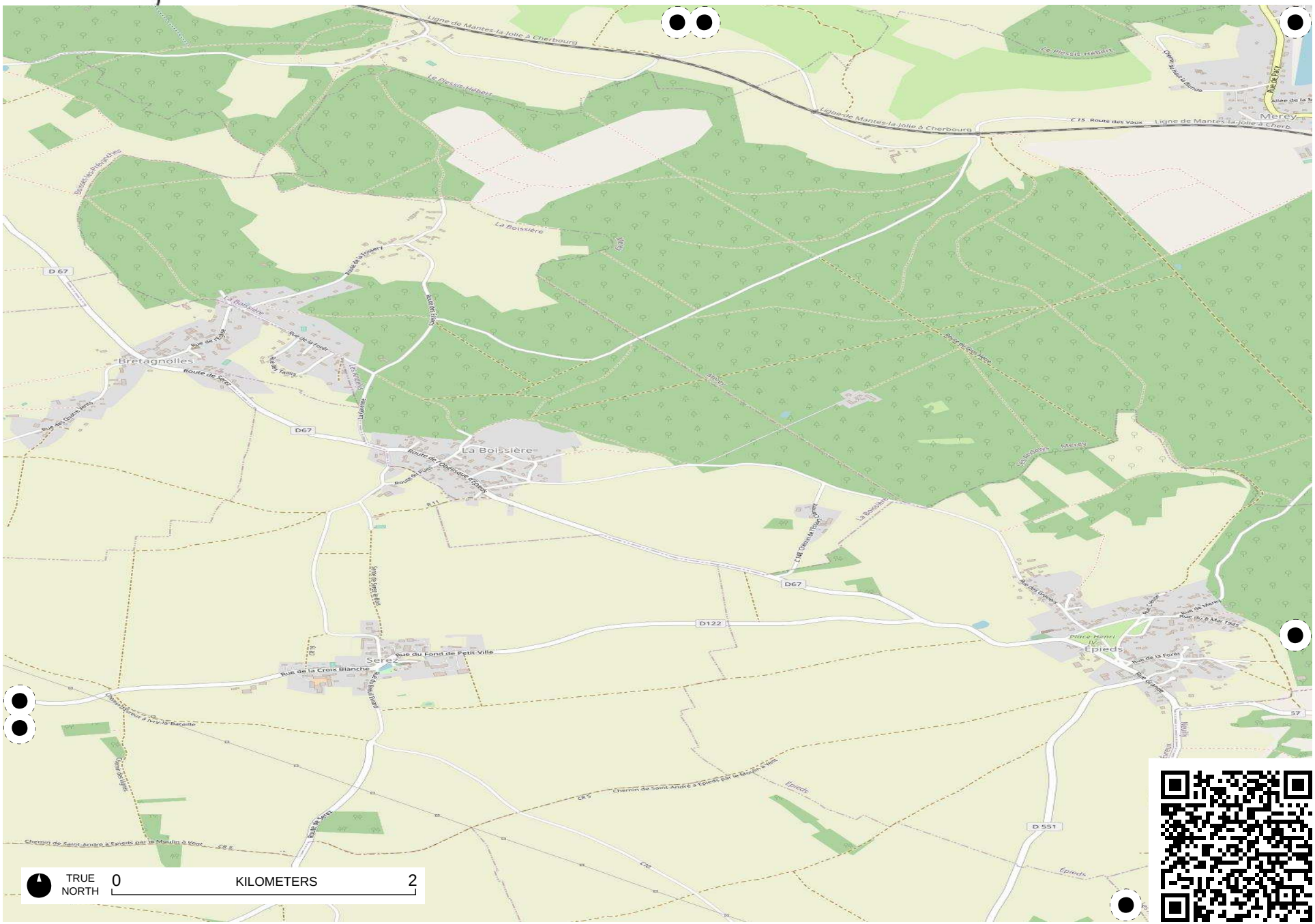

Field Papers

Avenue verte

http://fieldpapers.org/atlases/4s7ypptl/U8



Field Papers

Avenue verte

http://fieldpapers.org/atlases/4s7ypptl/U9

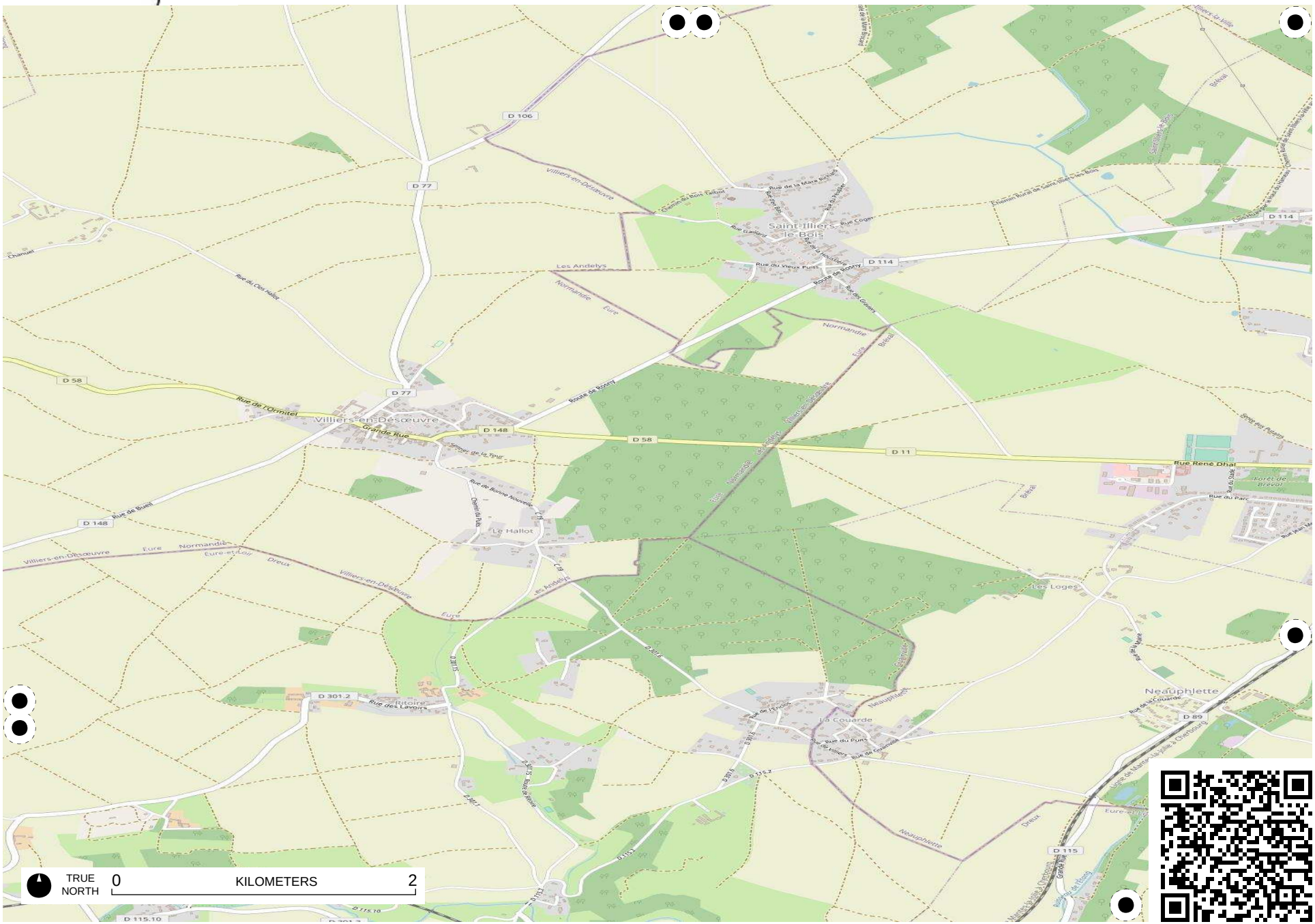

Field Papers

Avenue verte

http://fieldpapers.org/atlases/4s7ypptl/V1

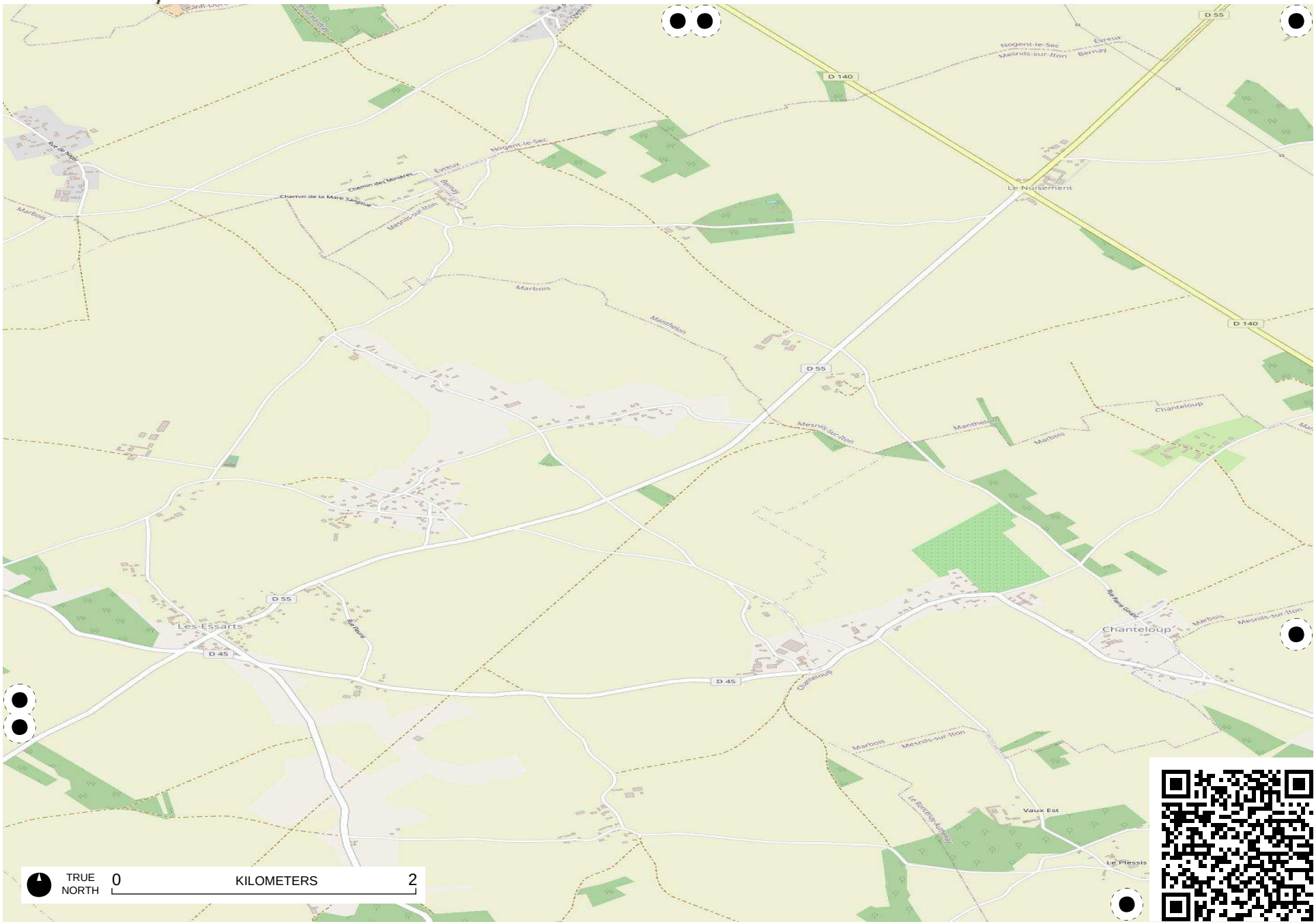

Field Papers

Avenue verte

http://fieldpapers.org/atlases/4s7ypptl/V10

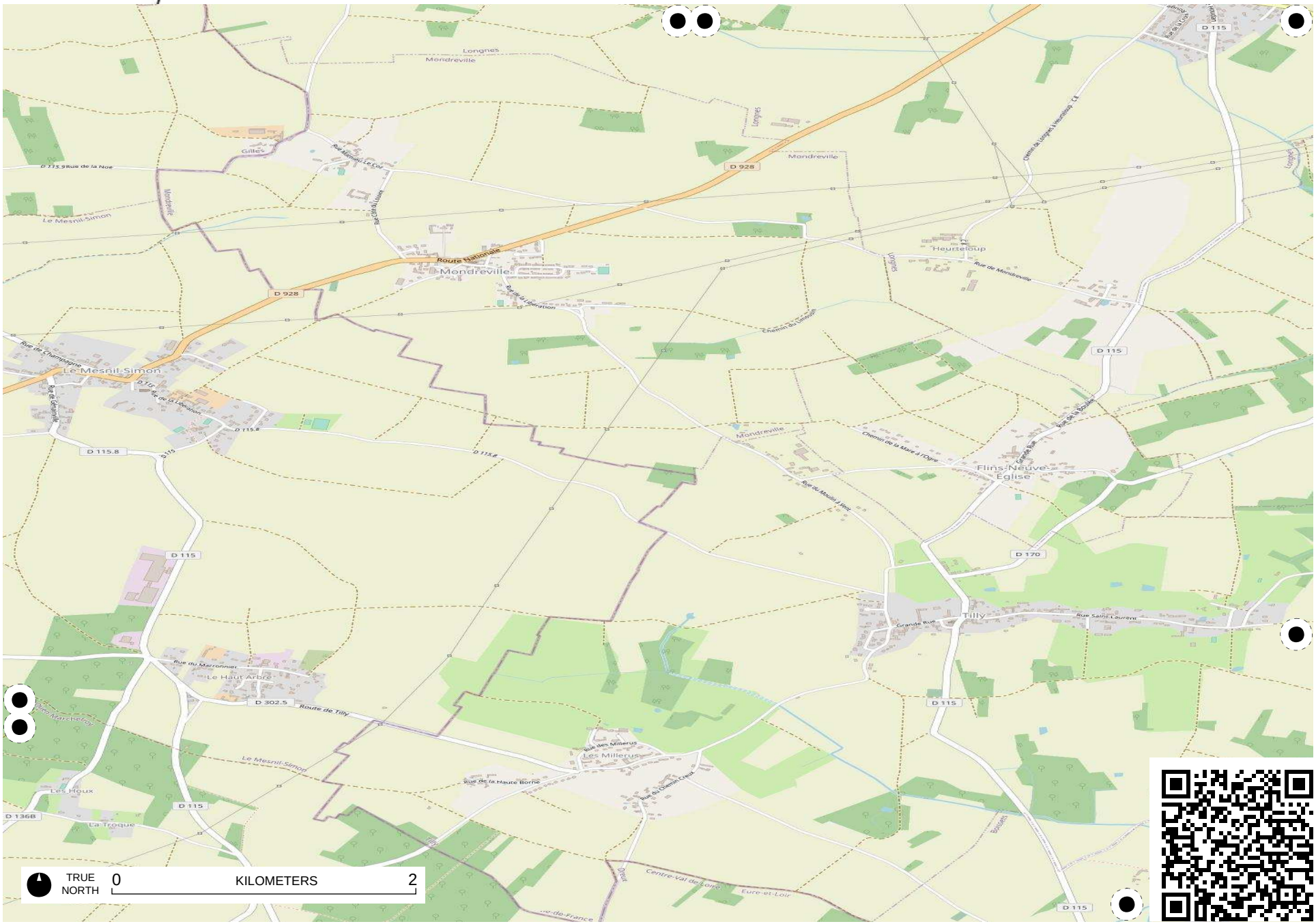

Field Papers

Avenue verte

http://fieldpapers.org/atlases/4s7ypptl/V11



Field Papers

Avenue verte

http://fieldpapers.org/atlases/4s7ypptl/V12



Field Papers

Avenue verte

http://fieldpapers.org/atlases/4s7ypptl/V13



Field Papers

Avenue verte

http://fieldpapers.org/atlases/4s7ypptl/V14

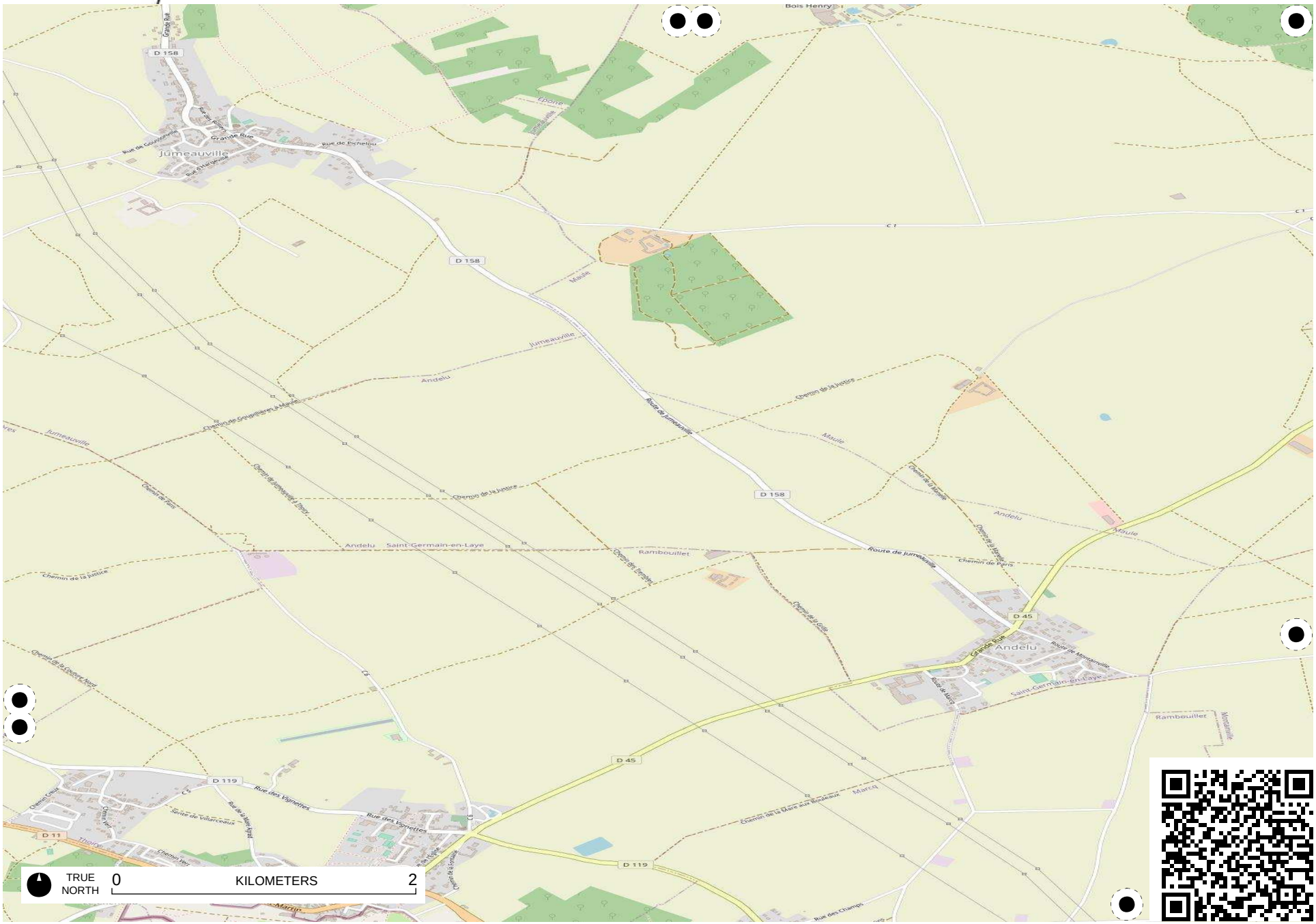

Field Papers

Avenue verte

http://fieldpapers.org/atlases/4s7ypptl/V15

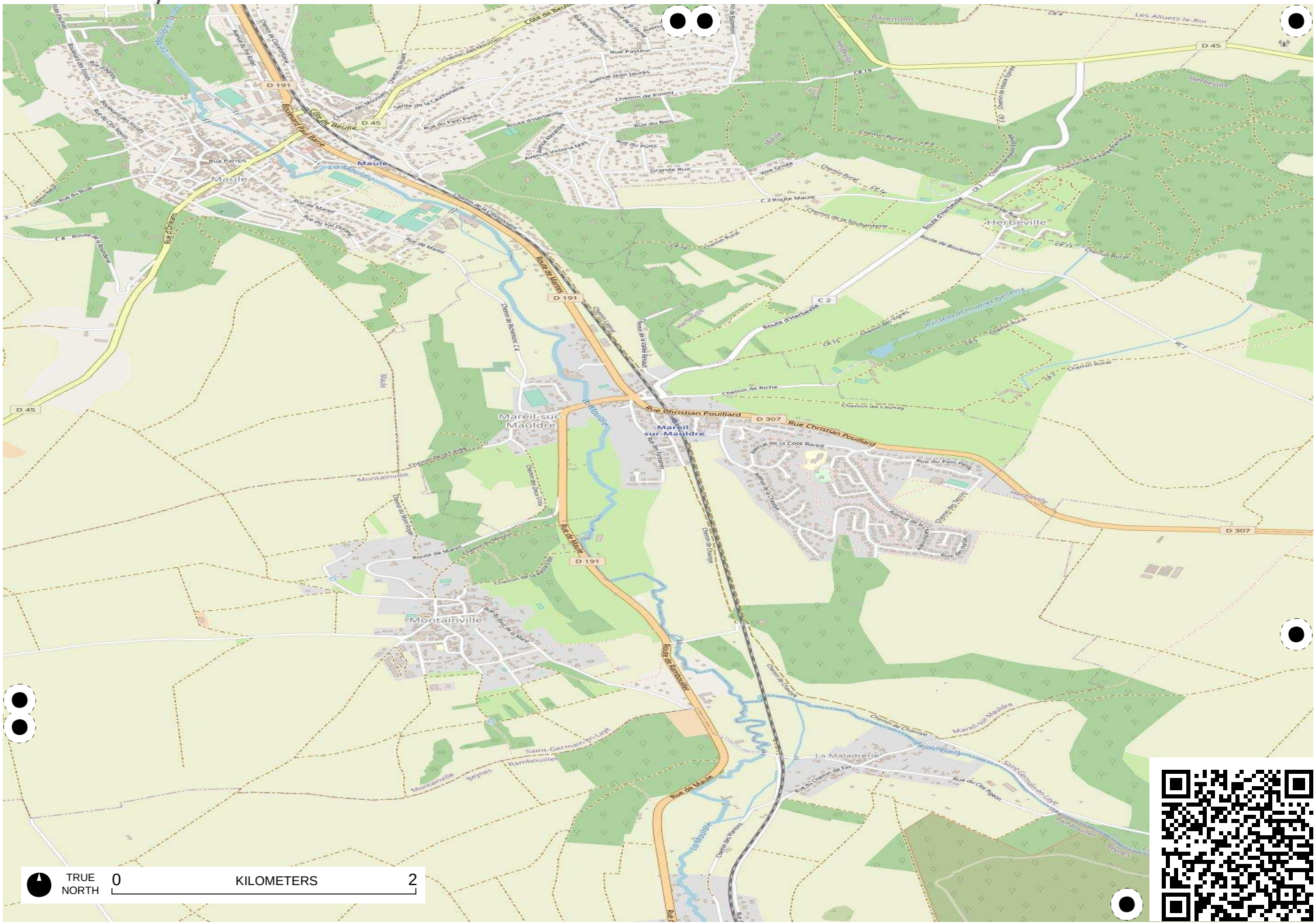

Field Papers

Avenue verte

http://fieldpapers.org/atlases/4s7ypptl/V16

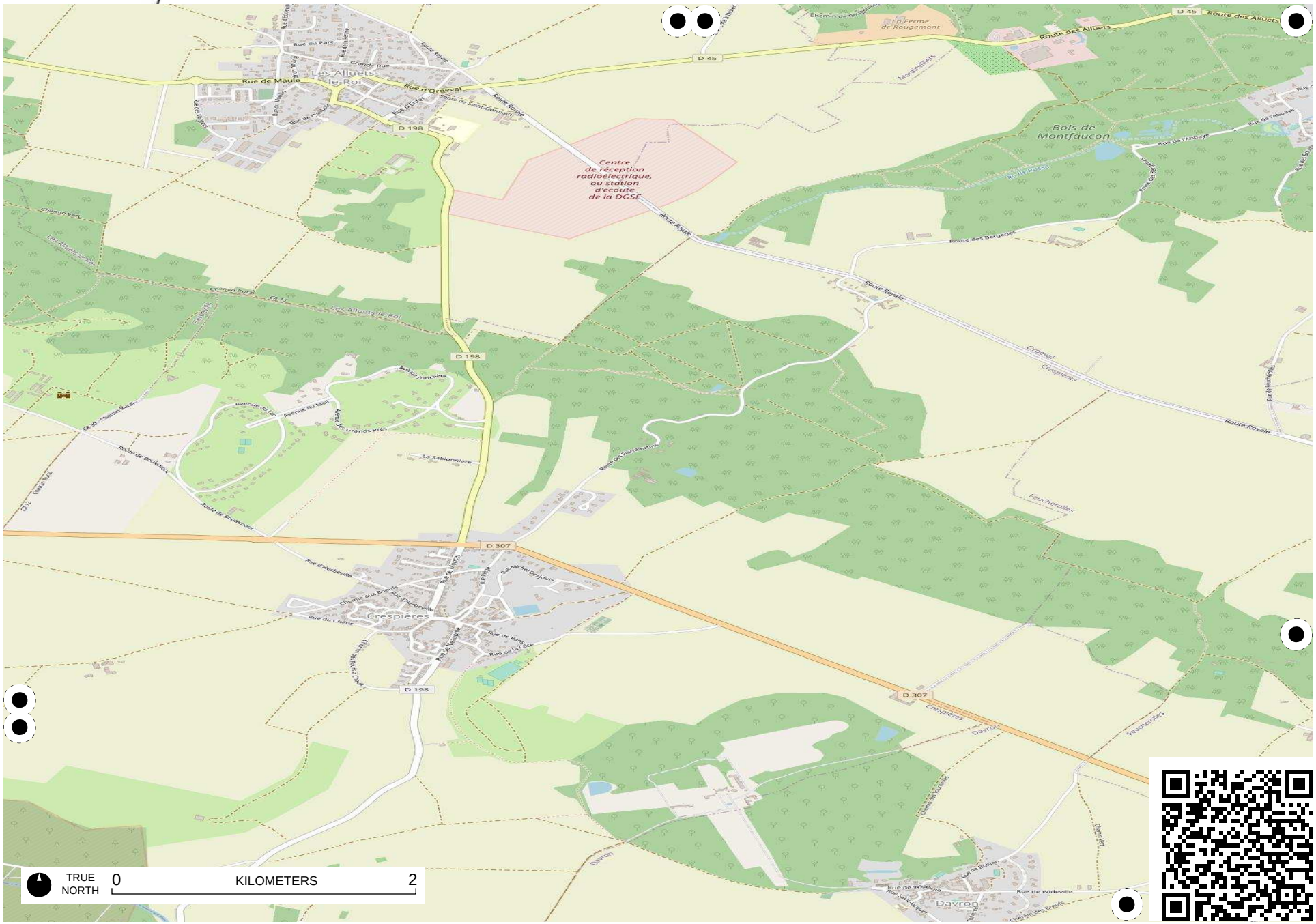

Field Papers

Avenue verte

http://fieldpapers.org/atlases/4s7ypptl/V17

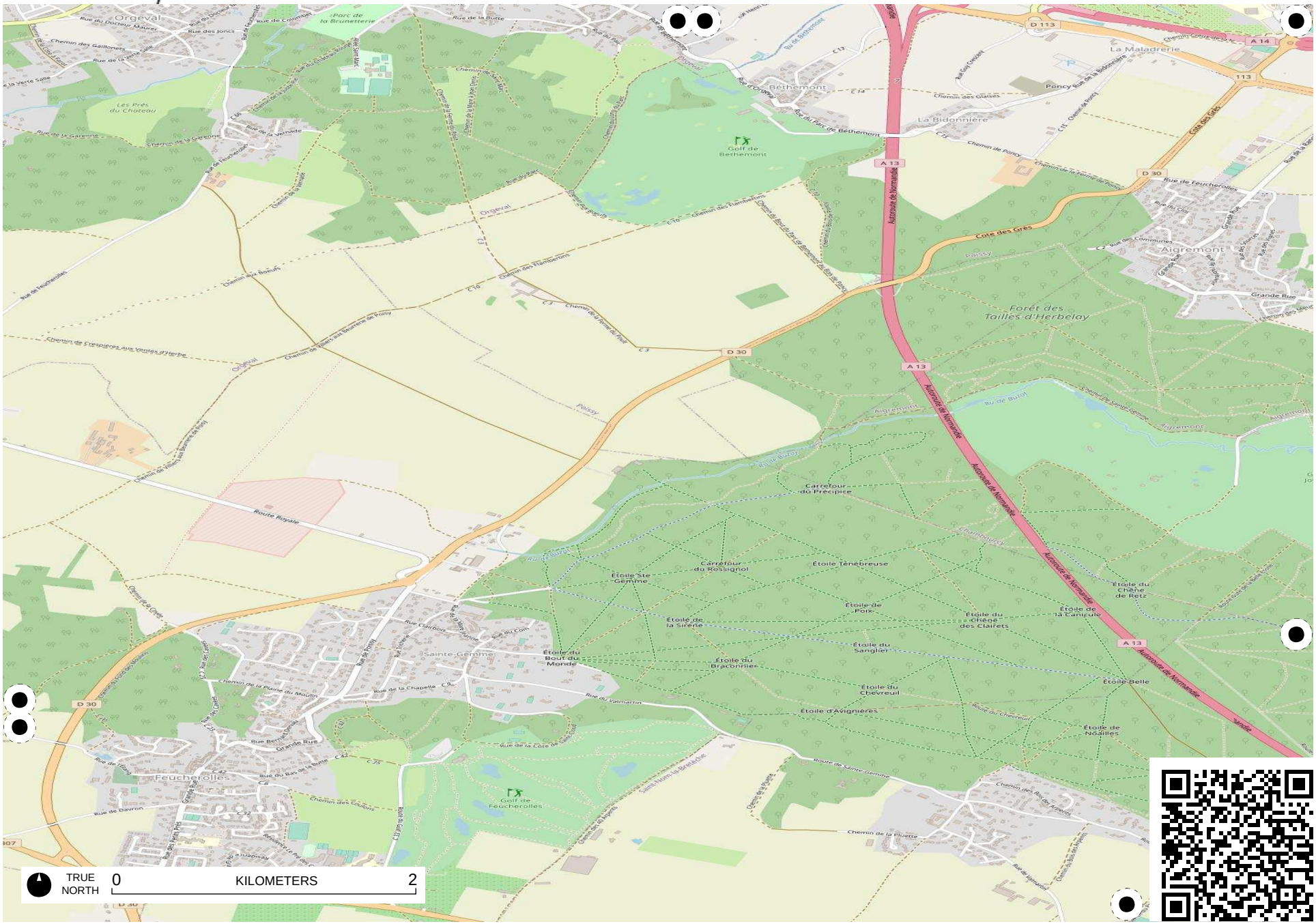

Field Papers

Avenue verte

http://fieldpapers.org/atlases/4s7ypptl/V18

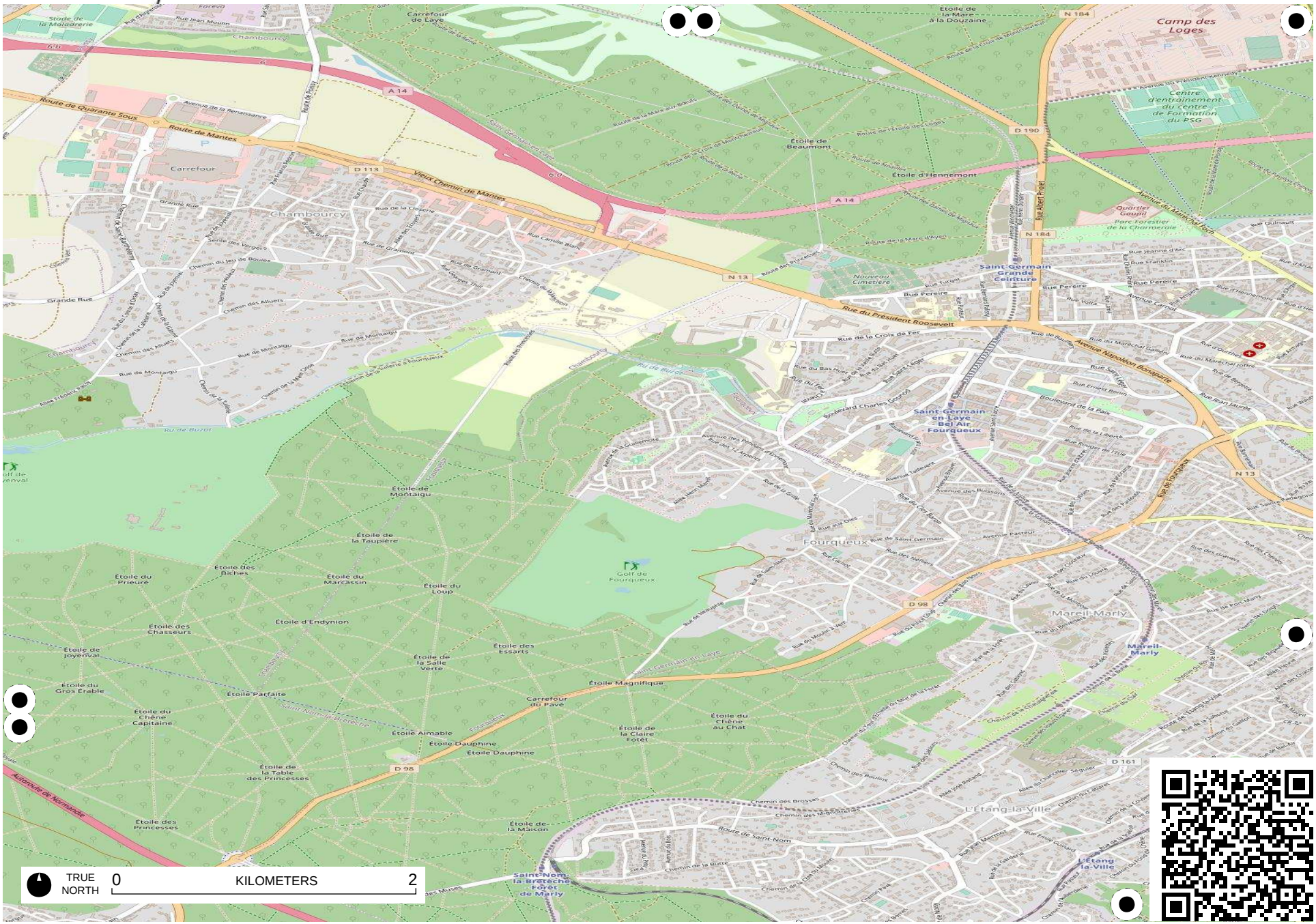

Field Papers

Avenue verte

http://fieldpapers.org/atlases/4s7ypptl/V19

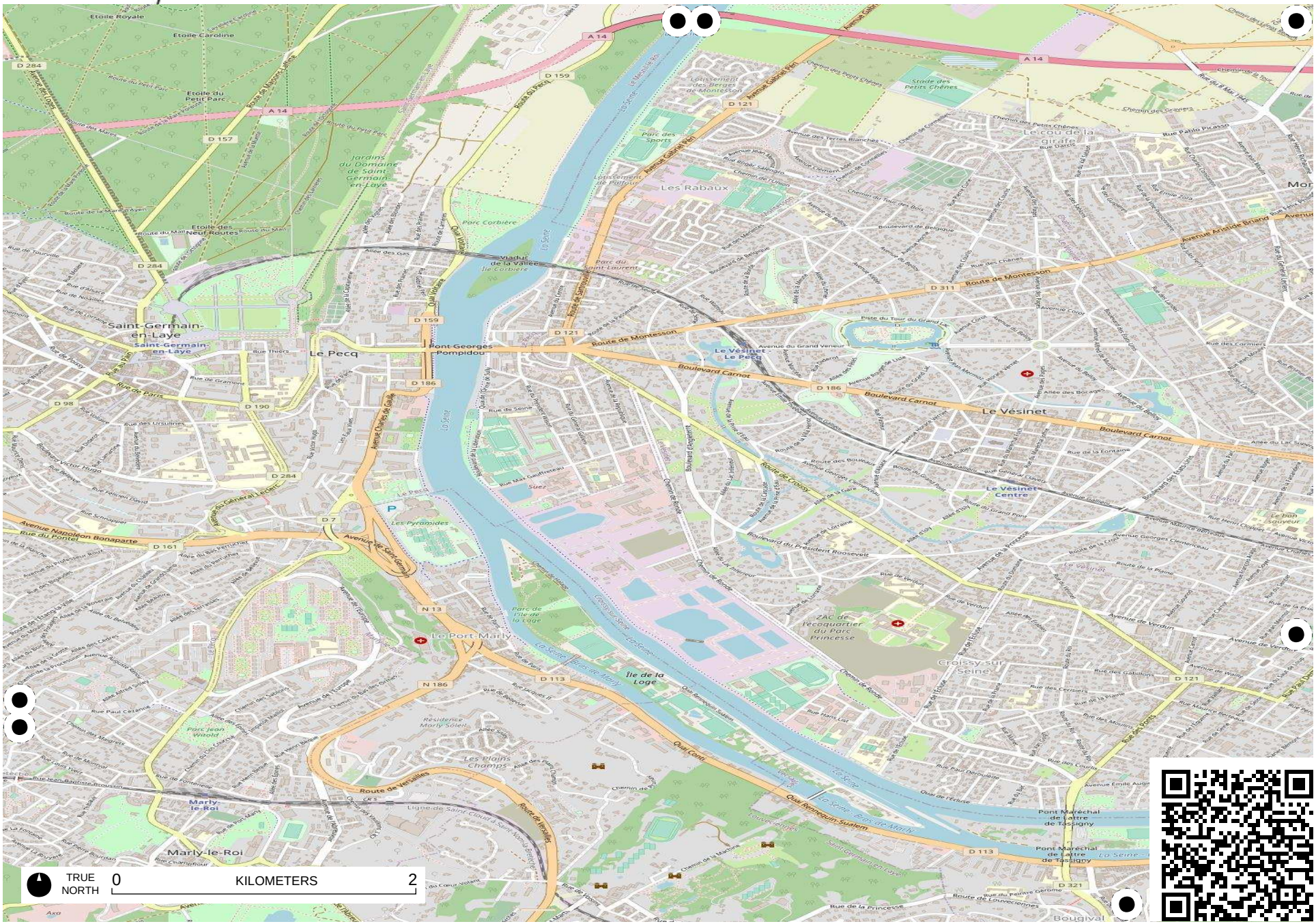

Field Papers

Avenue verte

http://fieldpapers.org/atlases/4s7ypptl/V2

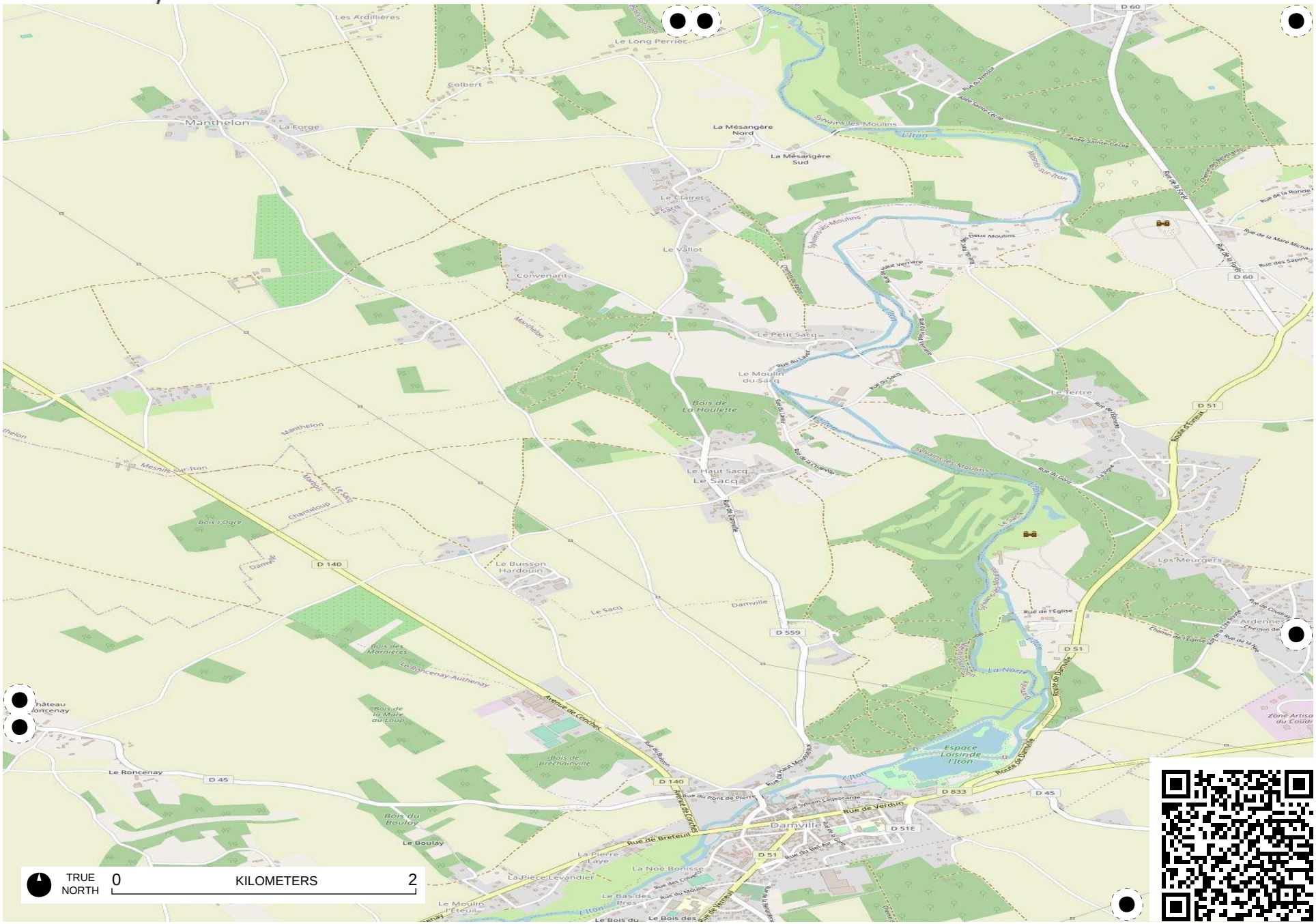

Field Papers

Avenue verte

http://fieldpapers.org/atlases/4s7ypptl/V20

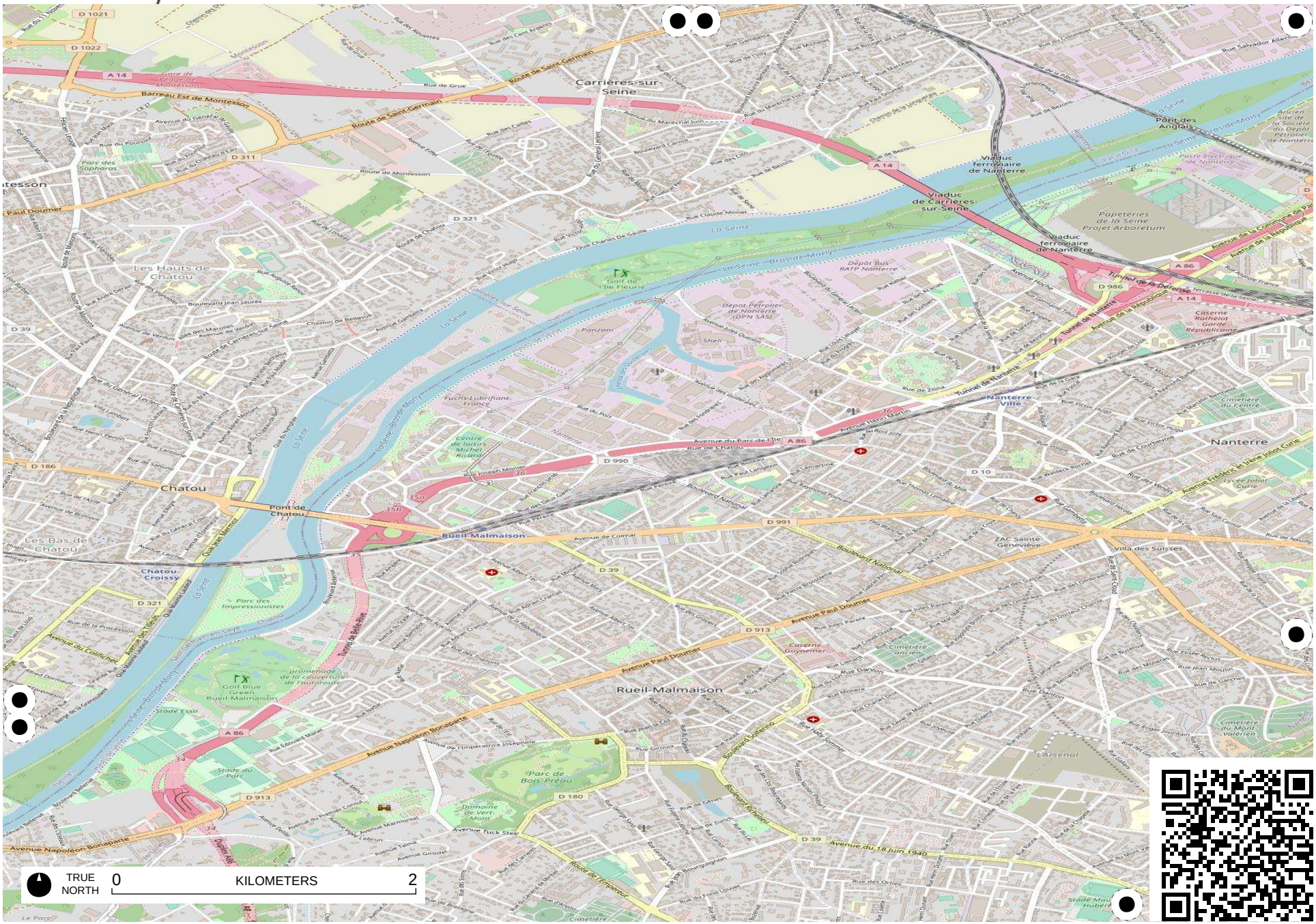

Field Papers

Avenue verte

http://fieldpapers.org/atlases/4s7ypptl/V21

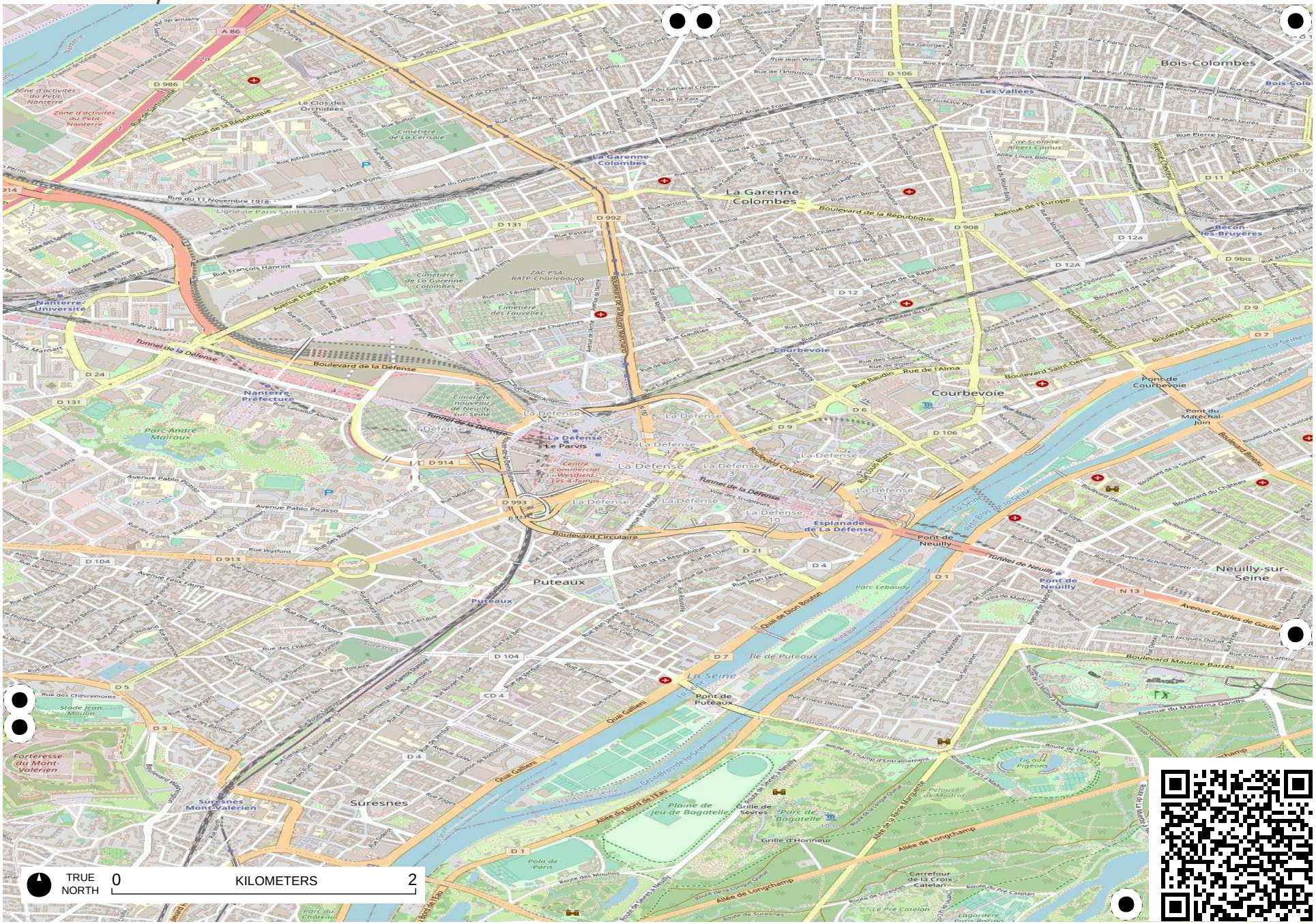

Field Papers

Avenue verte

http://fieldpapers.org/atlases/4s7ypptl/V22

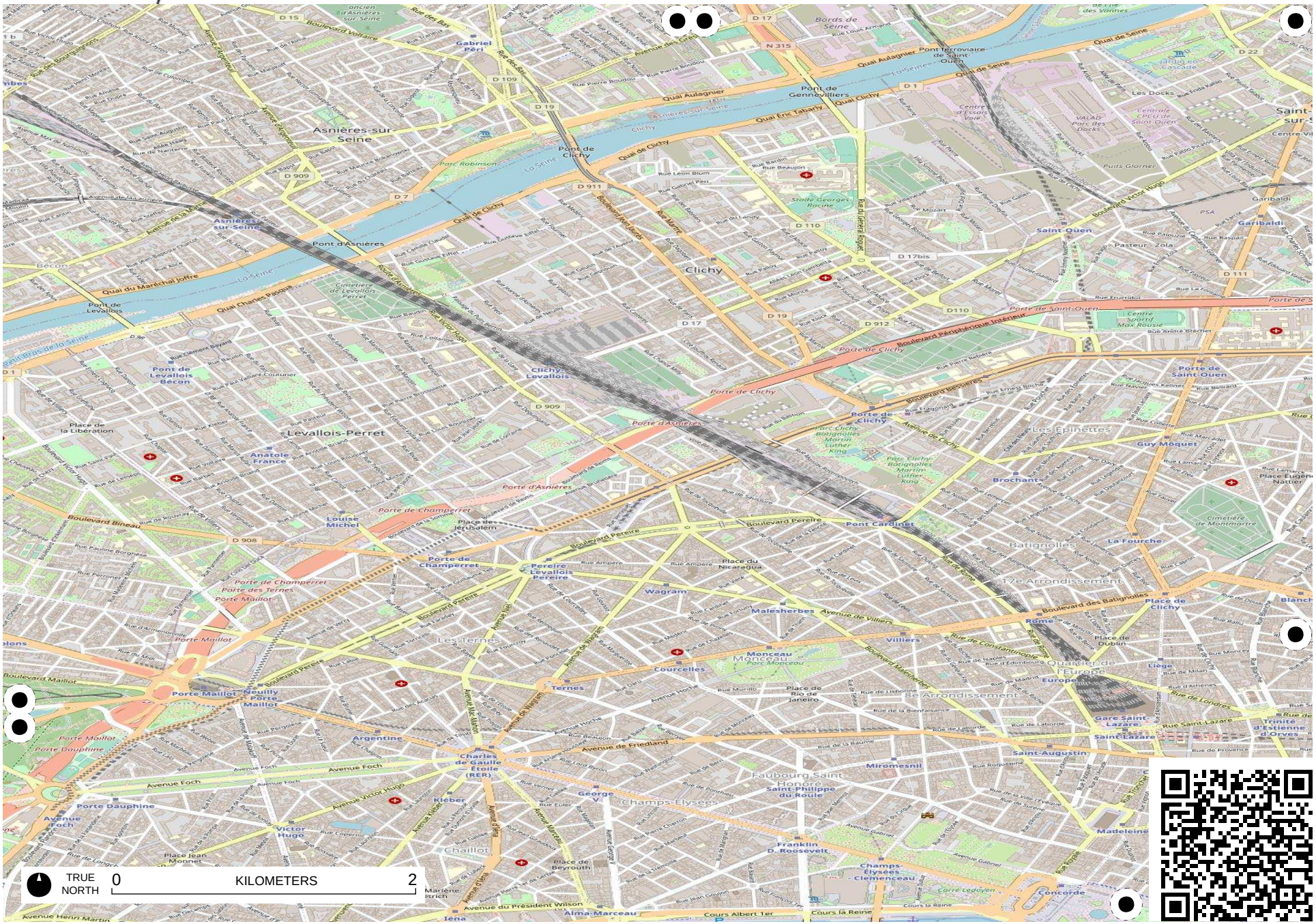

Field Papers

Avenue verte

http://fieldpapers.org/atlases/4s7ypptl/V23

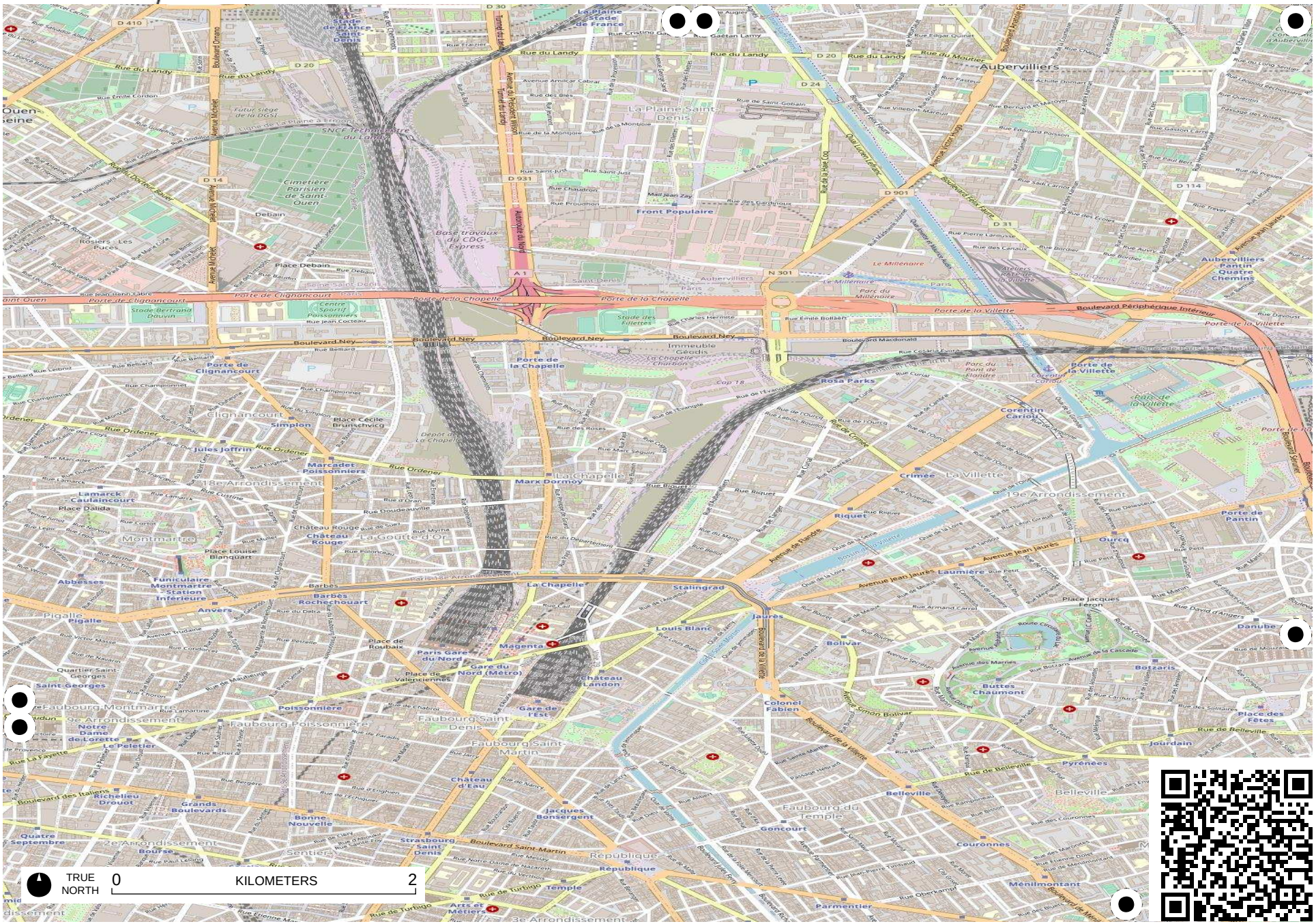

Field Papers

Avenue verte

http://fieldpapers.org/atlases/4s7ypptl/V24

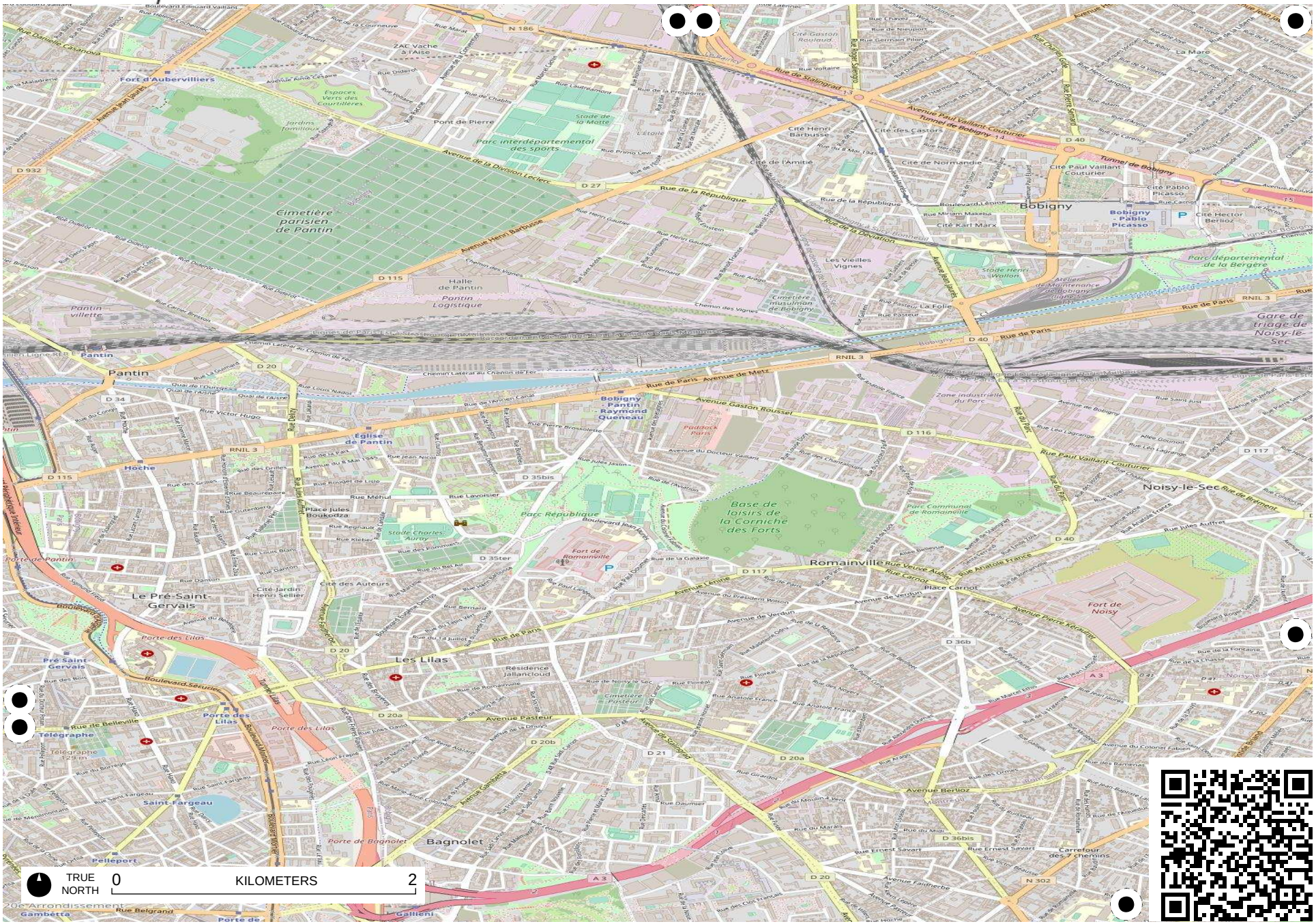
TRUE NORTH
0
KILOMETERS
2
Pantin
Bobigny
Noisy-le-Sec
Romainville
Le Pré-Saint-Gervais
Les Lilas
Bagnolet
Fort d'Aubervilliers
Cimetière parisien de Pantin
Parc interdépartemental des sports
Parc départemental de la Bergère
Base de loisirs de la Corniche des Forts
Parc République
Parc Communal de Romainville
Fort de Romainville
Fort de Noisy
Halle de Pantin
Pantin Logistique
Église de Pantin
Bobigny - Pablo Picasso
Bobigny - Pantin - Raymond Queneau
Gare de triage de Noisy-le-Sec
Avenue Jean Jaurès
Avenue de la Division Leclerc
Avenue Henri Barbusse
Rue de la République
Rue de Stalingrad
Avenue Paul Vaillant-Couturier
Tunnel de Bobigny
Rue de Paris
Avenue Gaston Roussel
Rue de Paris - Avenue de Metz
Avenue Pasteur
Avenue Gambetta
Avenue Berlioz
Boulevard Sérurier
Porte des Lilas
Porte de Pantin
Porte de Bagnolet
Carrefour des 7 Chemins
Cité Henri Barbusse
Cité des Castors
Cité de l'Amitié
Cité de Normandie
Cité Paul Vaillant Couturier
Cité Pablo Picasso
Cité Hector Berlioz
Cité Karl Marx
Les Vieilles Vignes
Cité Gaston Roulaud
Cité des Auteurs
Cité Jardin Henri Sellier
Résidence Jallancloud
Zone industrielle du Parc
Paddock Paris
Stade de la Motte
Stade Henri Wallon
Stade Charles Auray
Place Jules Boukodza
Place Carnot
Rue Méhul
Rue Lavoisier
Rue Victor Hugo
Rue Paul Vaillant-Couturier
Rue du Parc
Rue Anatole France
Rue Veuve Aubry
Rue Carnot
Rue de la Déviation
Rue de la Prospérité
Rue Diderot
Rue Laurent Mourguet
Rue Primo Levi
Rue Henri Gautier
Rue Jean Jaurès
Rue Pierre Semard
Rue Miriam Makeba
Rue Pasteur
Rue Jules Auffret
Rue Jules Jasiński
Rue Jules Ferry
Rue Jean Lolive
Rue Jean Moulin
Rue Jean Lagrange
Rue Léo Lagrange
Rue Ernest Savart
Rue Ernest Renan
Rue Sadi Carnot
Rue Marcel Cachin
Rue Gabriel Péri
Rue Anatole France
Rue Jean Jaurès
Rue Jean Lamour
Rue Jean Jacques Rousseau
Rue Jean Nicot
Rue Jean Lolive
Rue Jean Moulin
Rue Jean Lagrange

Field Papers

Avenue verte

http://fieldpapers.org/atlases/4s7ypptl/V25

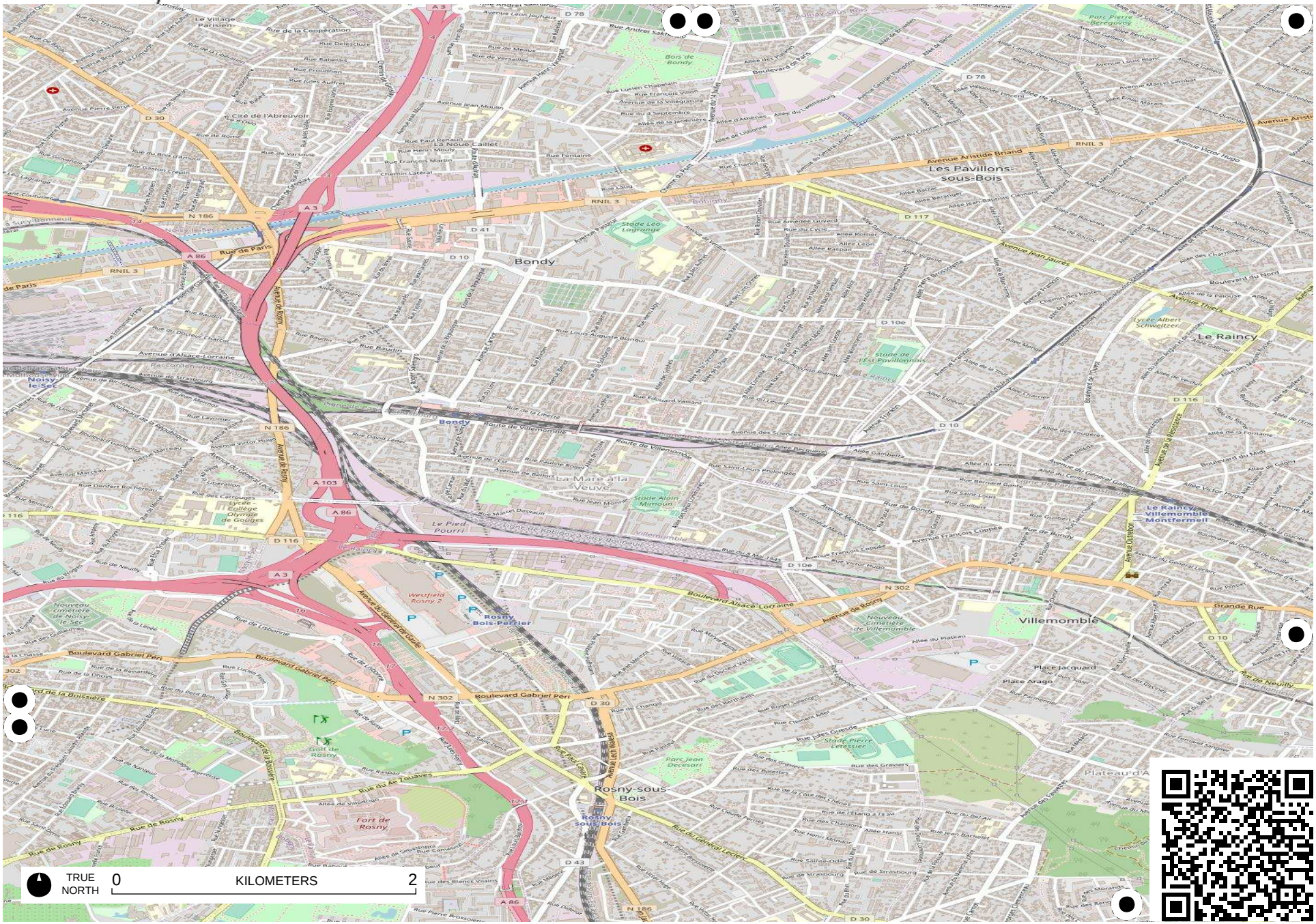

Field Papers

Avenue verte

http://fieldpapers.org/atlases/4s7ypptl/V3

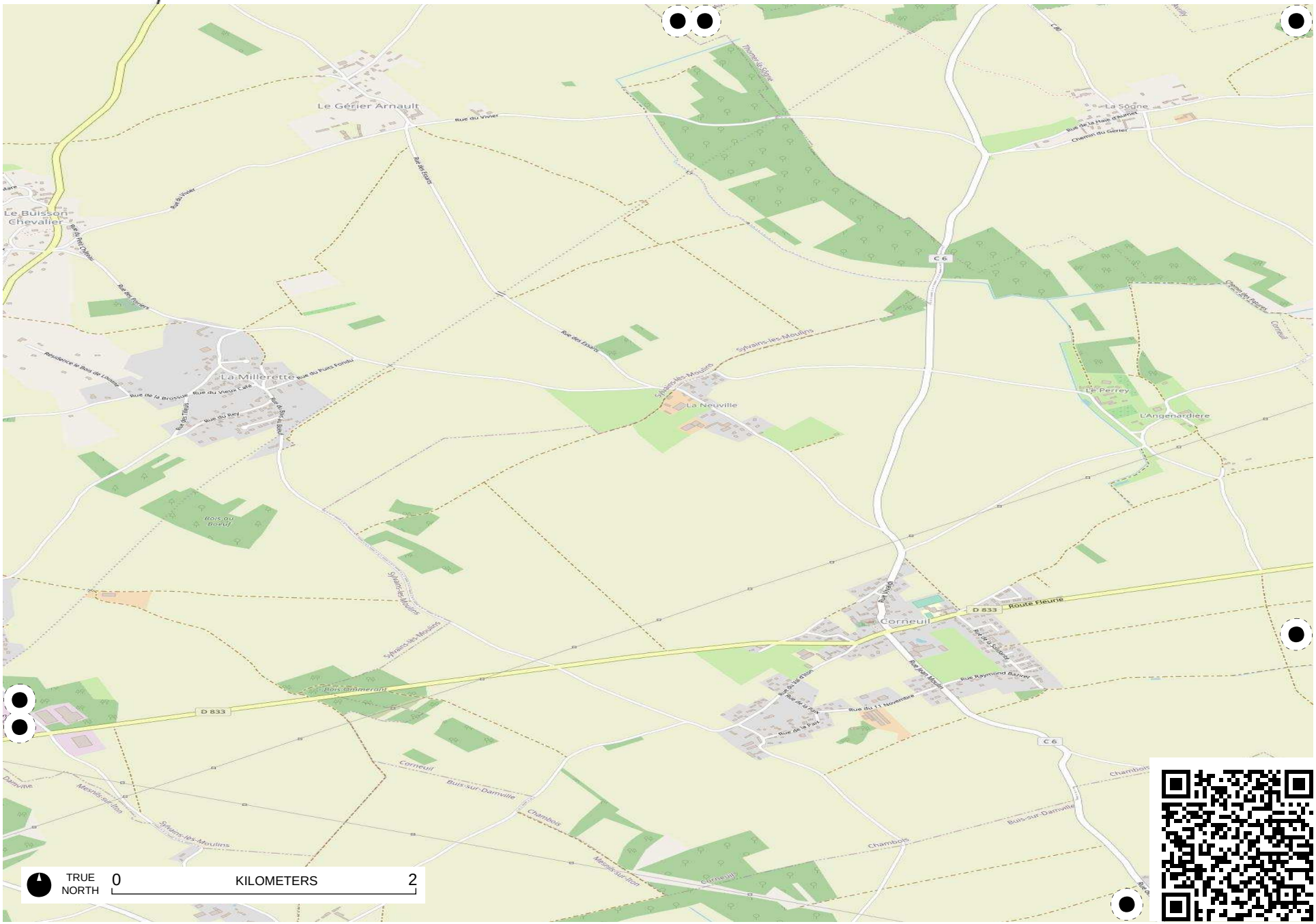

Field Papers

Avenue verte

http://fieldpapers.org/atlases/4s7ypptl/V4



Field Papers

Avenue verte

http://fieldpapers.org/atlases/4s7ypptl/V5

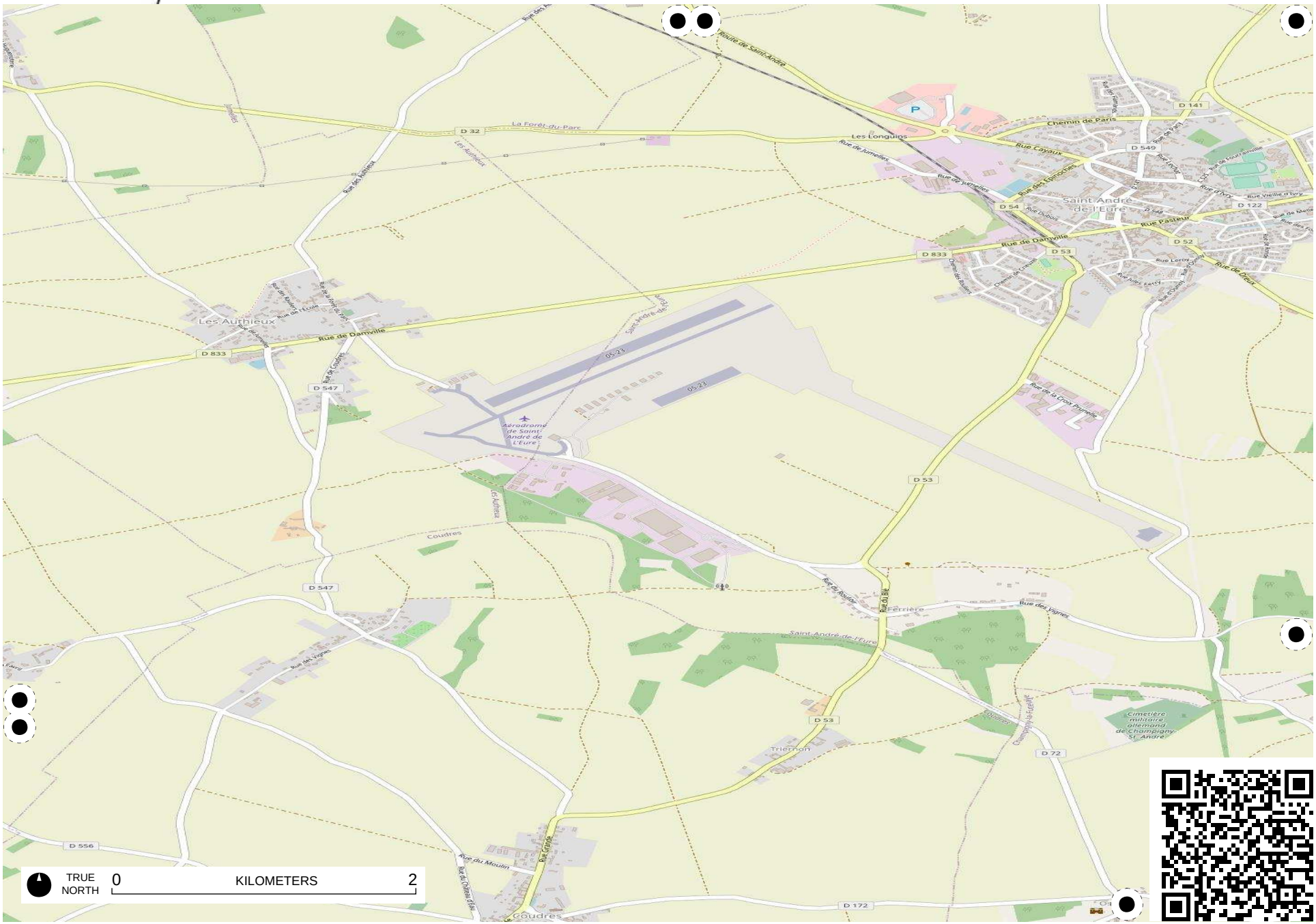

Field Papers

Avenue verte

http://fieldpapers.org/atlases/4s7ypptl/V6



Field Papers

Avenue verte

http://fieldpapers.org/atlases/4s7ypptl/V7

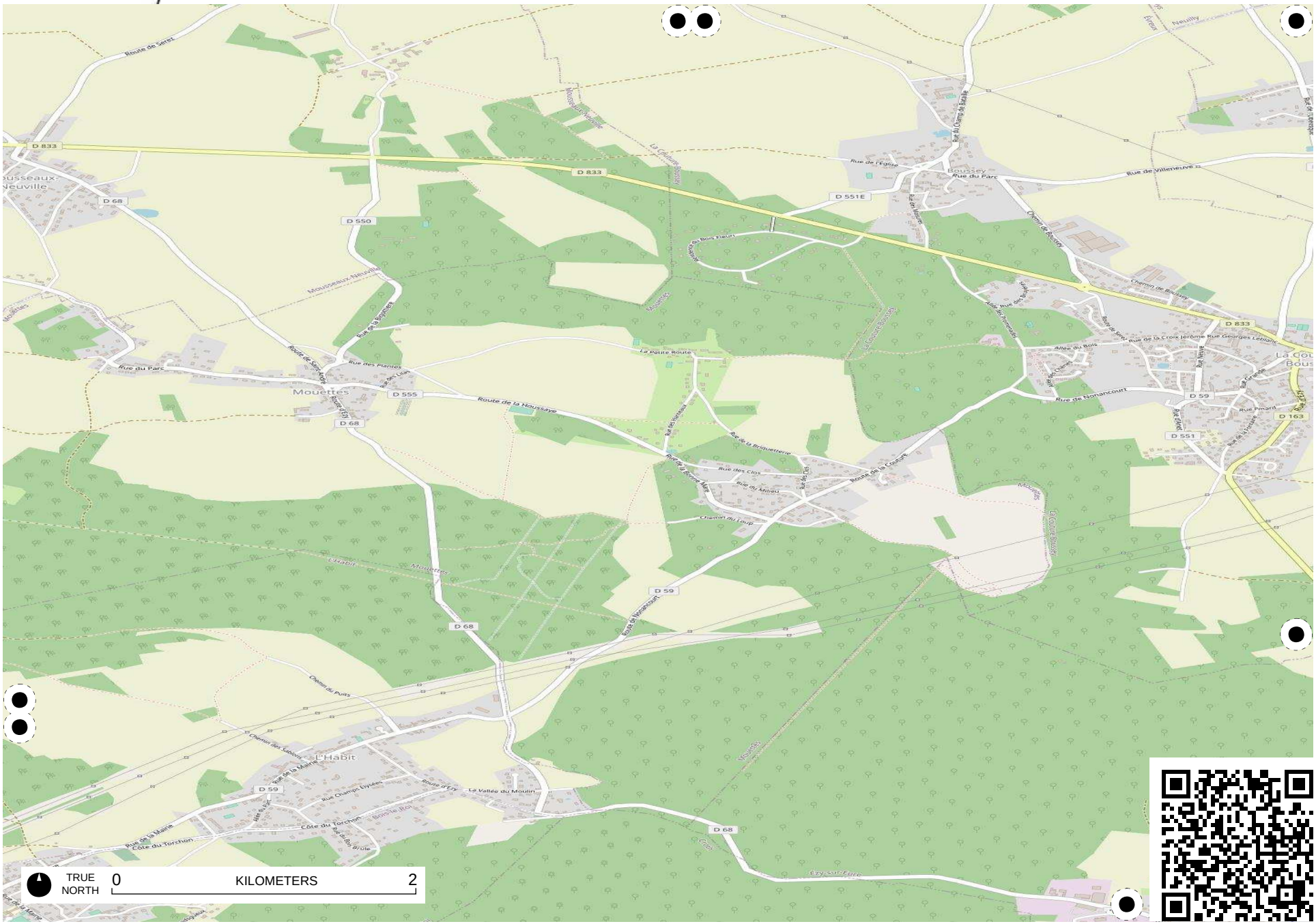

Field Papers

Avenue verte

http://fieldpapers.org/atlases/4s7ypptl/V8



Field Papers

Avenue verte

http://fieldpapers.org/atlases/4s7ypptl/V9

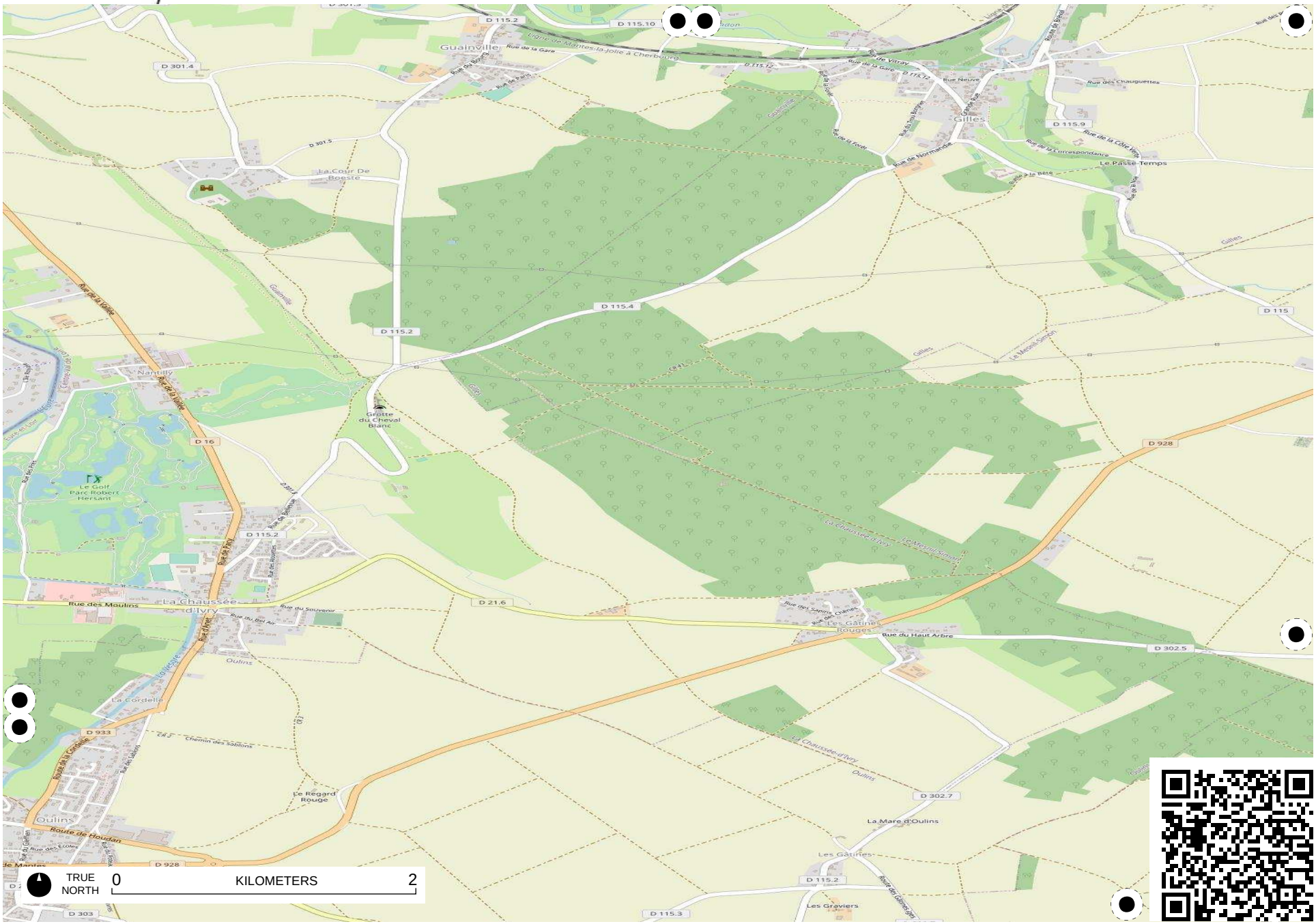

Field Papers

Avenue verte

http://fieldpapers.org/atlases/4s7ypptl/W1

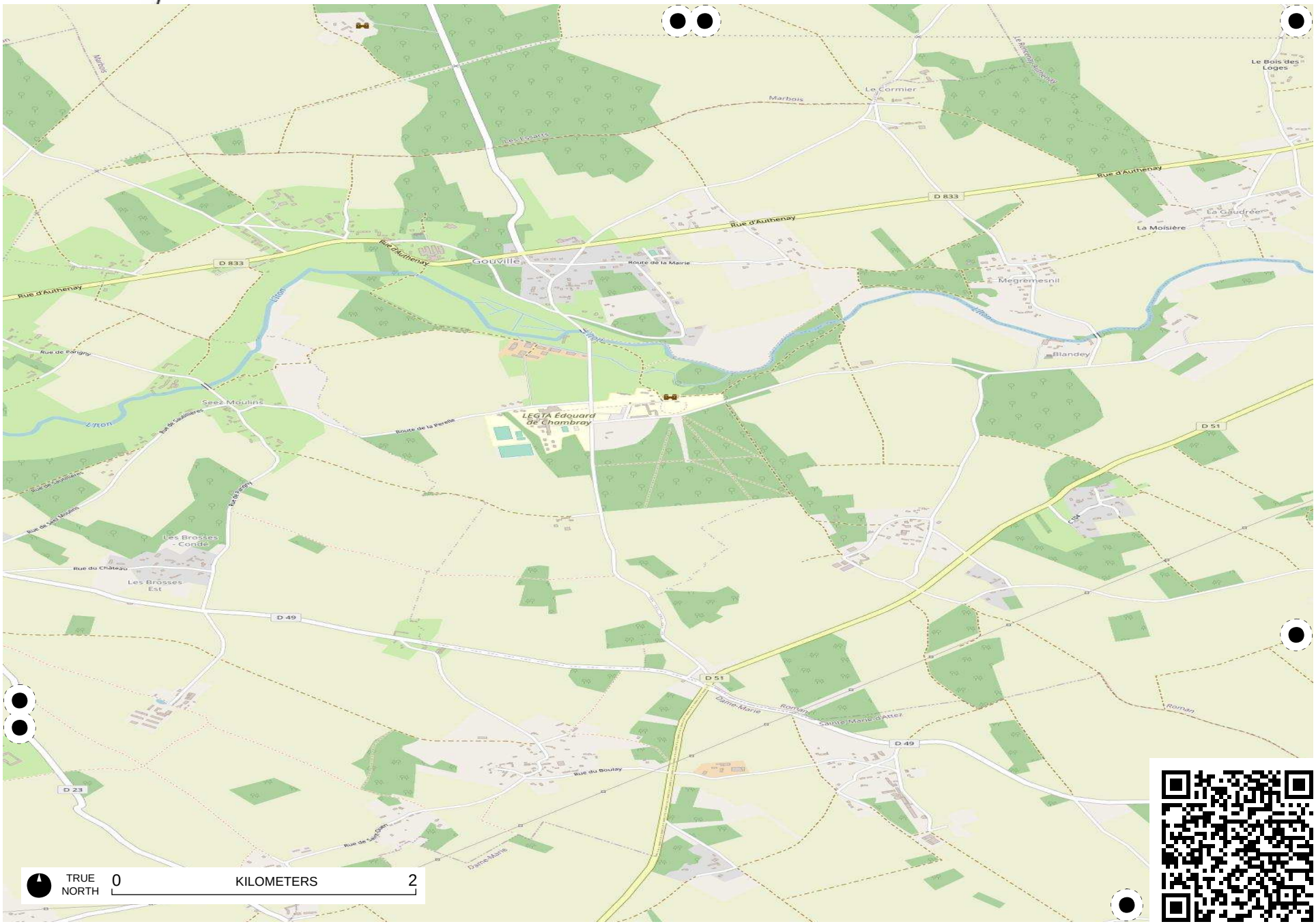

Field Papers

Avenue verte

http://fieldpapers.org/atlases/4s7ypptl/W10



Field Papers

Avenue verte

http://fieldpapers.org/atlases/4s7ypptl/W11

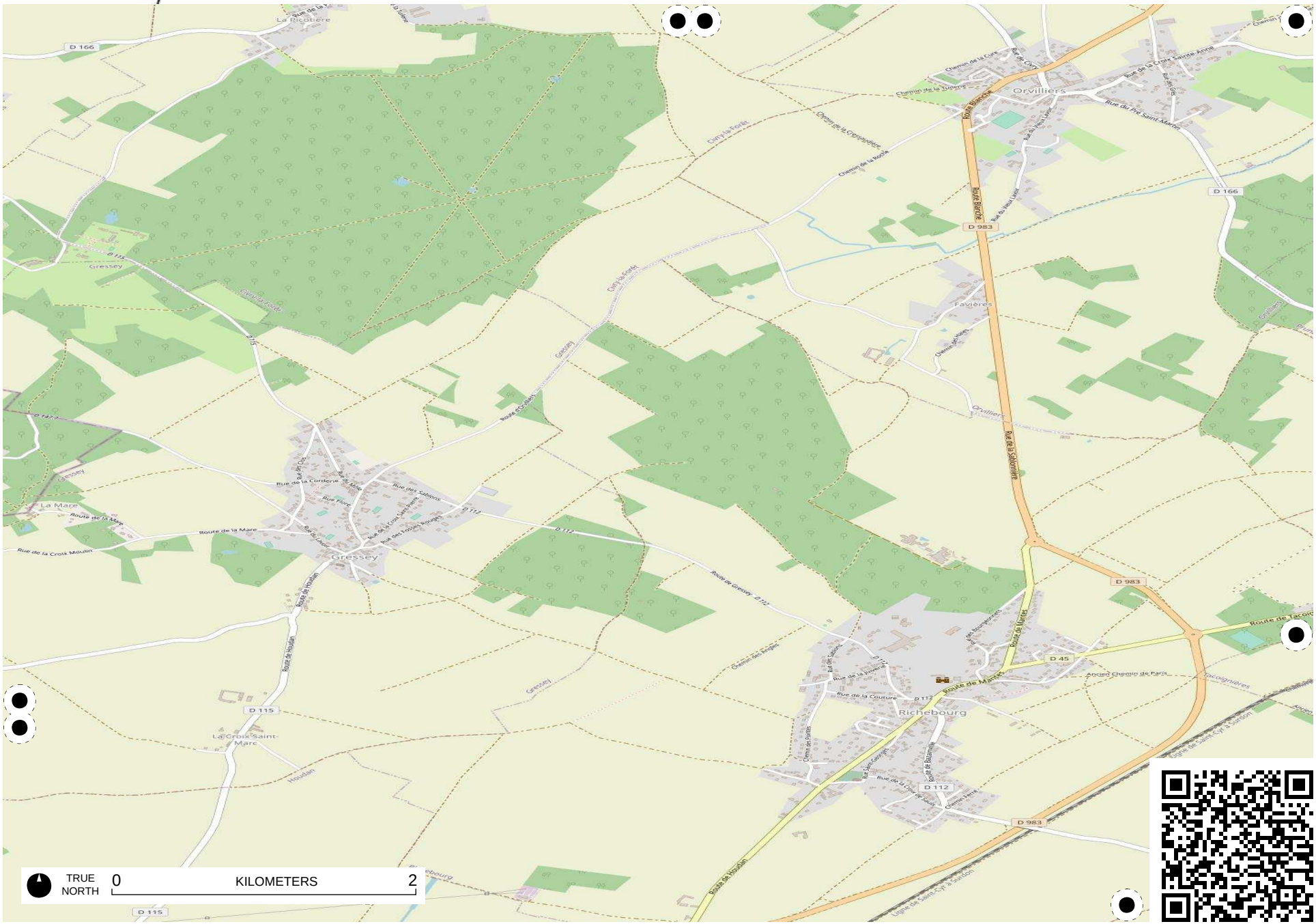

Field Papers

Avenue verte

http://fieldpapers.org/atlases/4s7ypptl/W12



Field Papers

Avenue verte

http://fieldpapers.org/atlases/4s7ypptl/W13

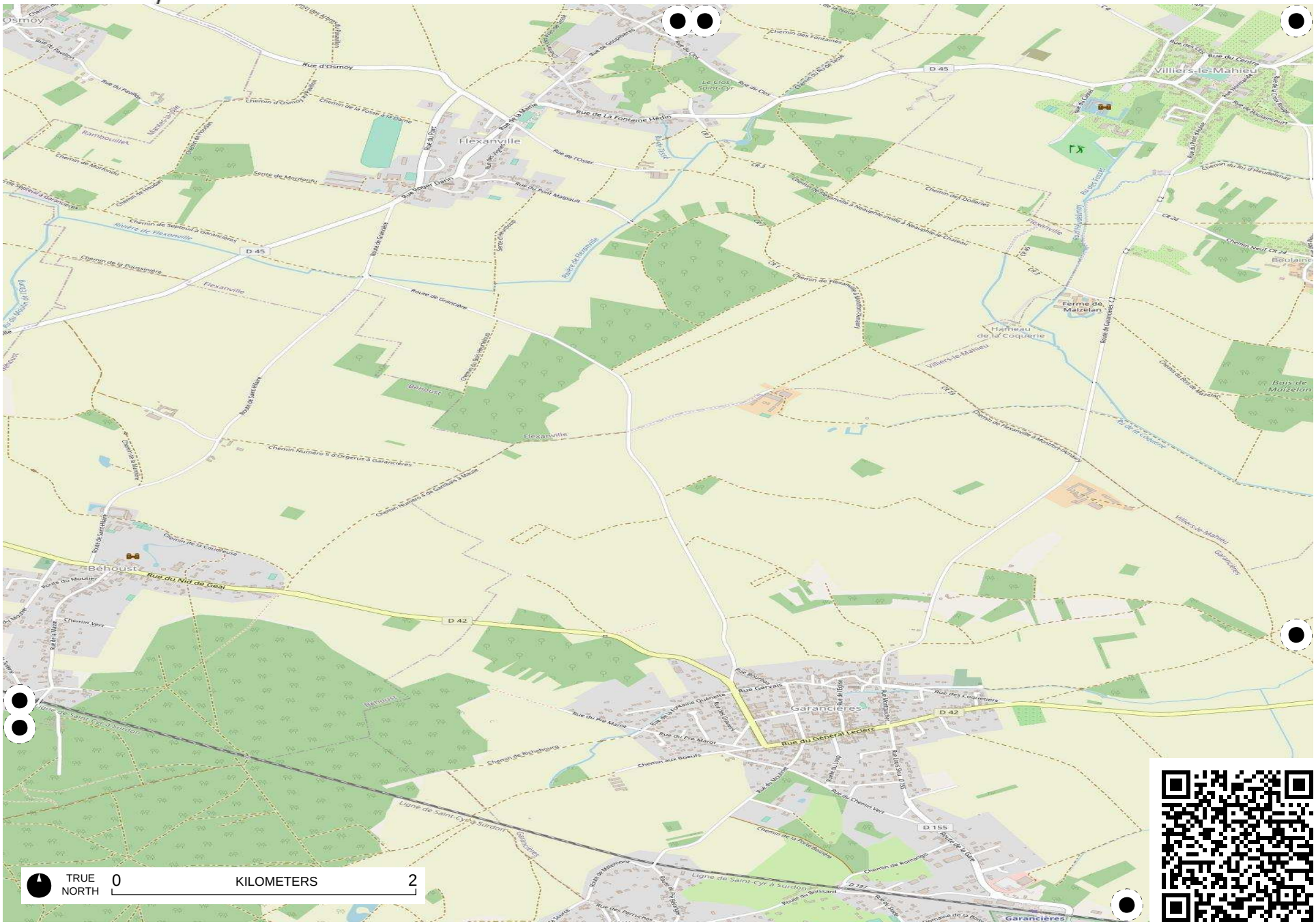

Field Papers

Avenue verte

http://fieldpapers.org/atlases/4s7ypptl/W14

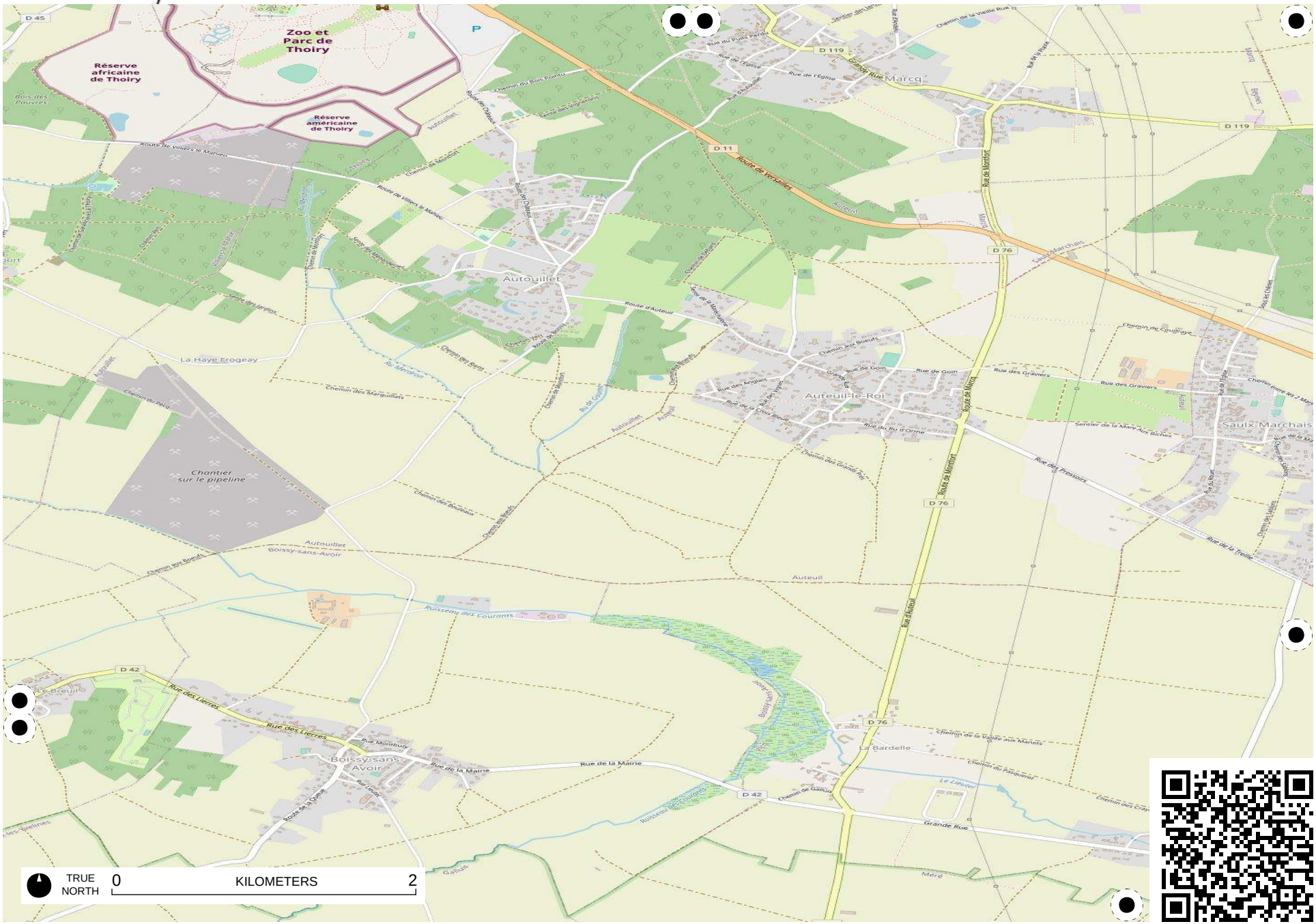

Field Papers

Avenue verte

http://fieldpapers.org/atlases/4s7ypptl/W15



Field Papers

Avenue verte

http://fieldpapers.org/atlases/4s7ypptl/W16

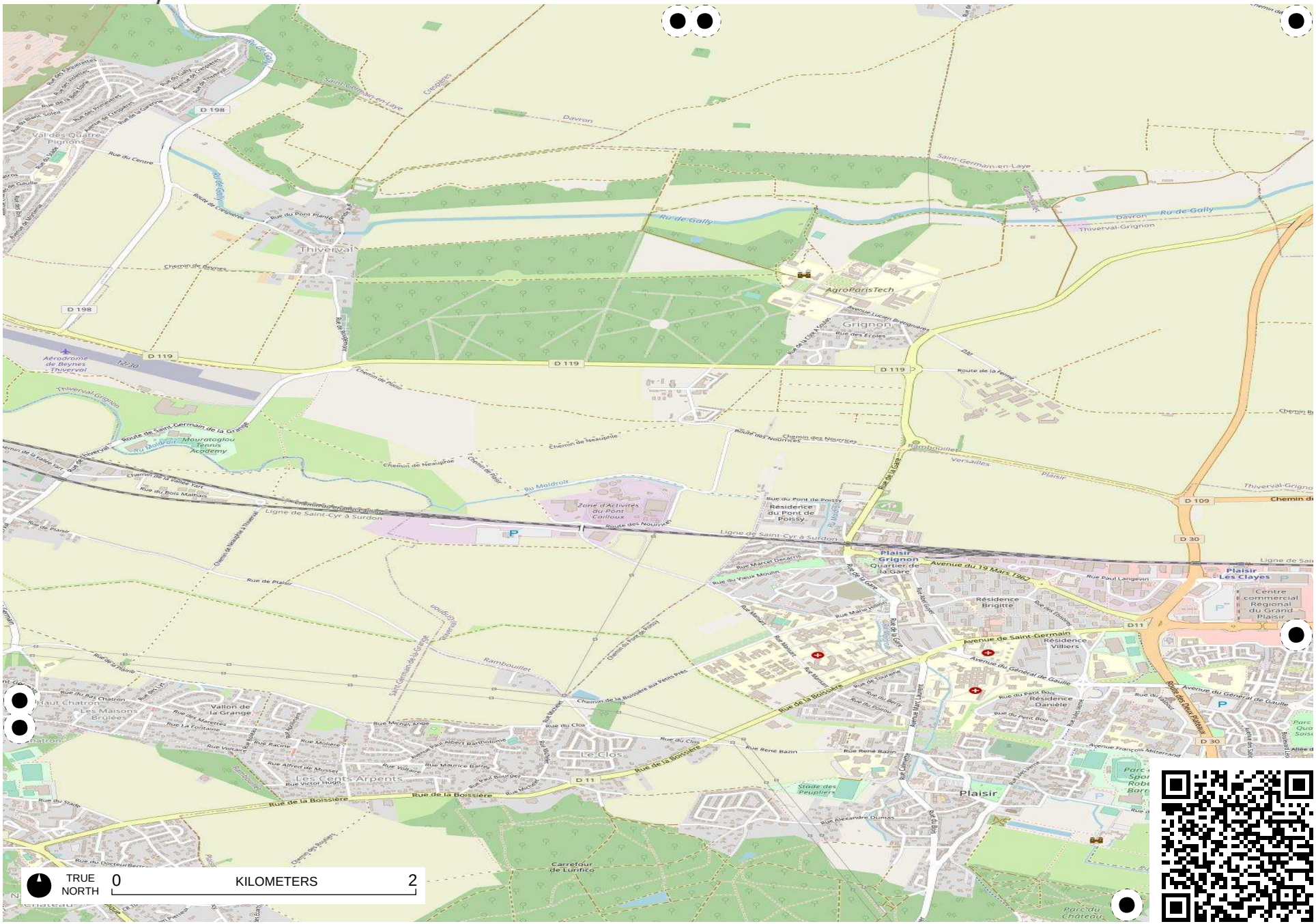

Field Papers

Avenue verte

http://fieldpapers.org/atlases/4s7ypptl/W17

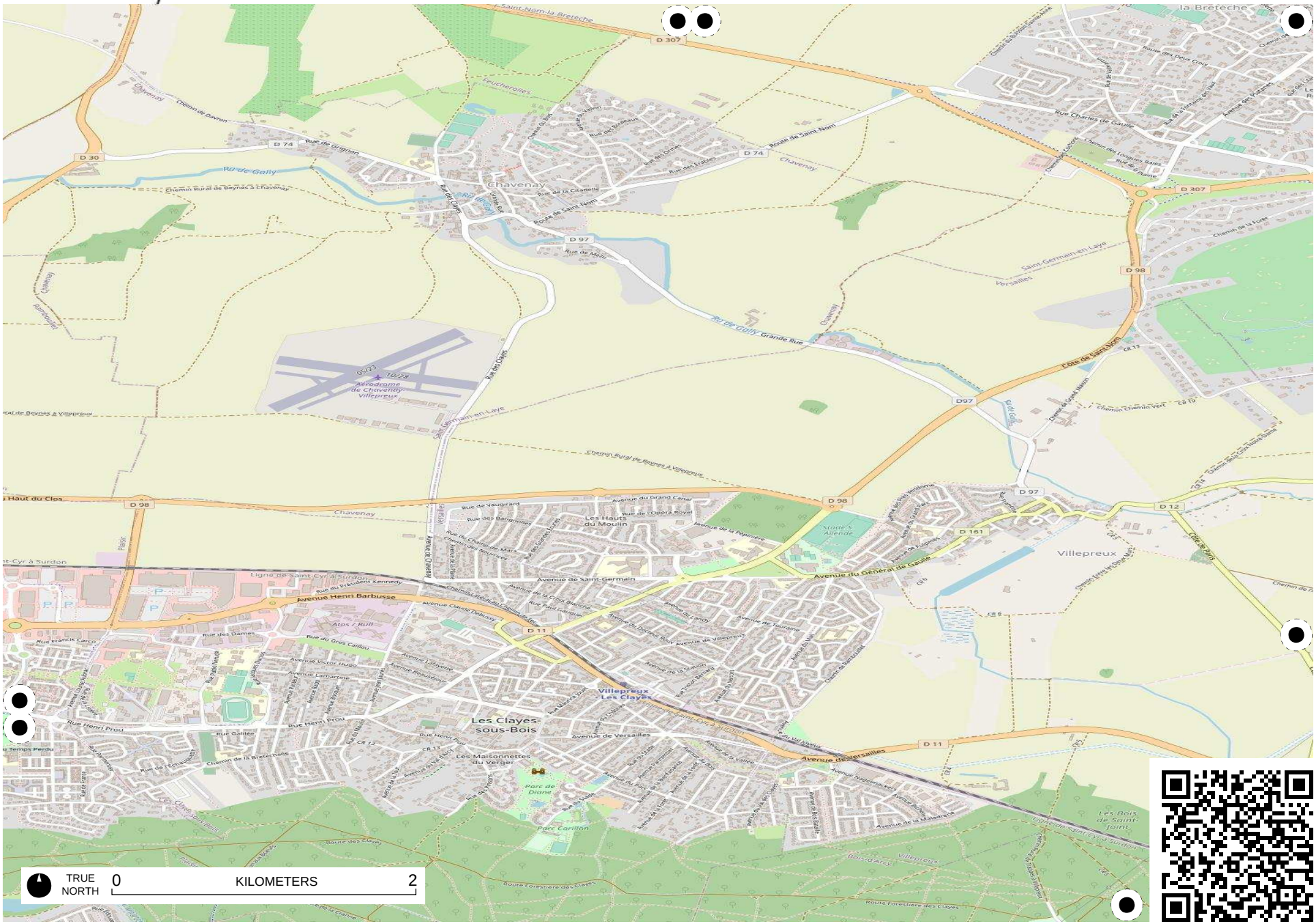

Field Papers

Avenue verte

http://fieldpapers.org/atlases/4s7ypptl/W18

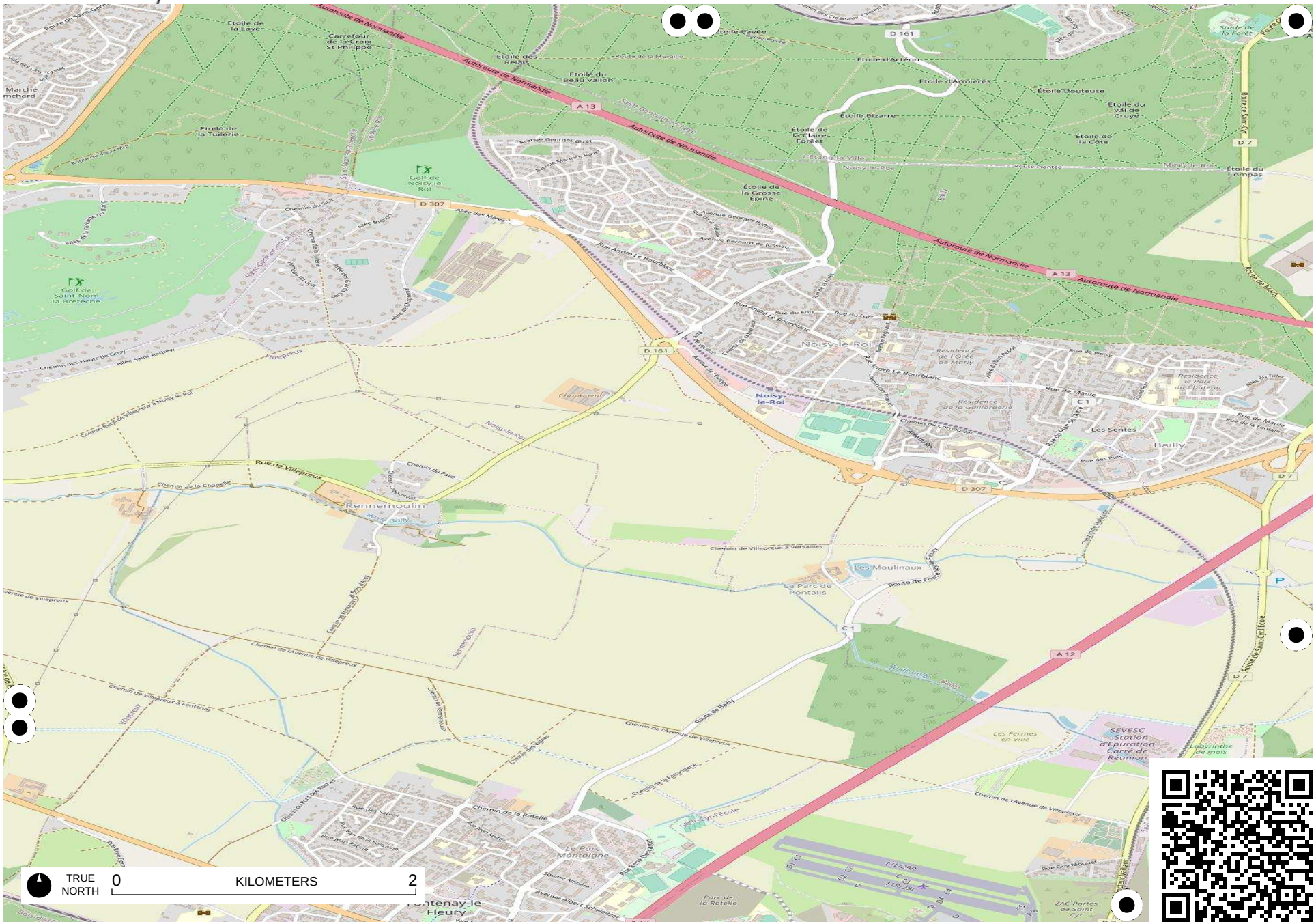

Field Papers

Avenue verte

http://fieldpapers.org/atlases/4s7ypptl/W19

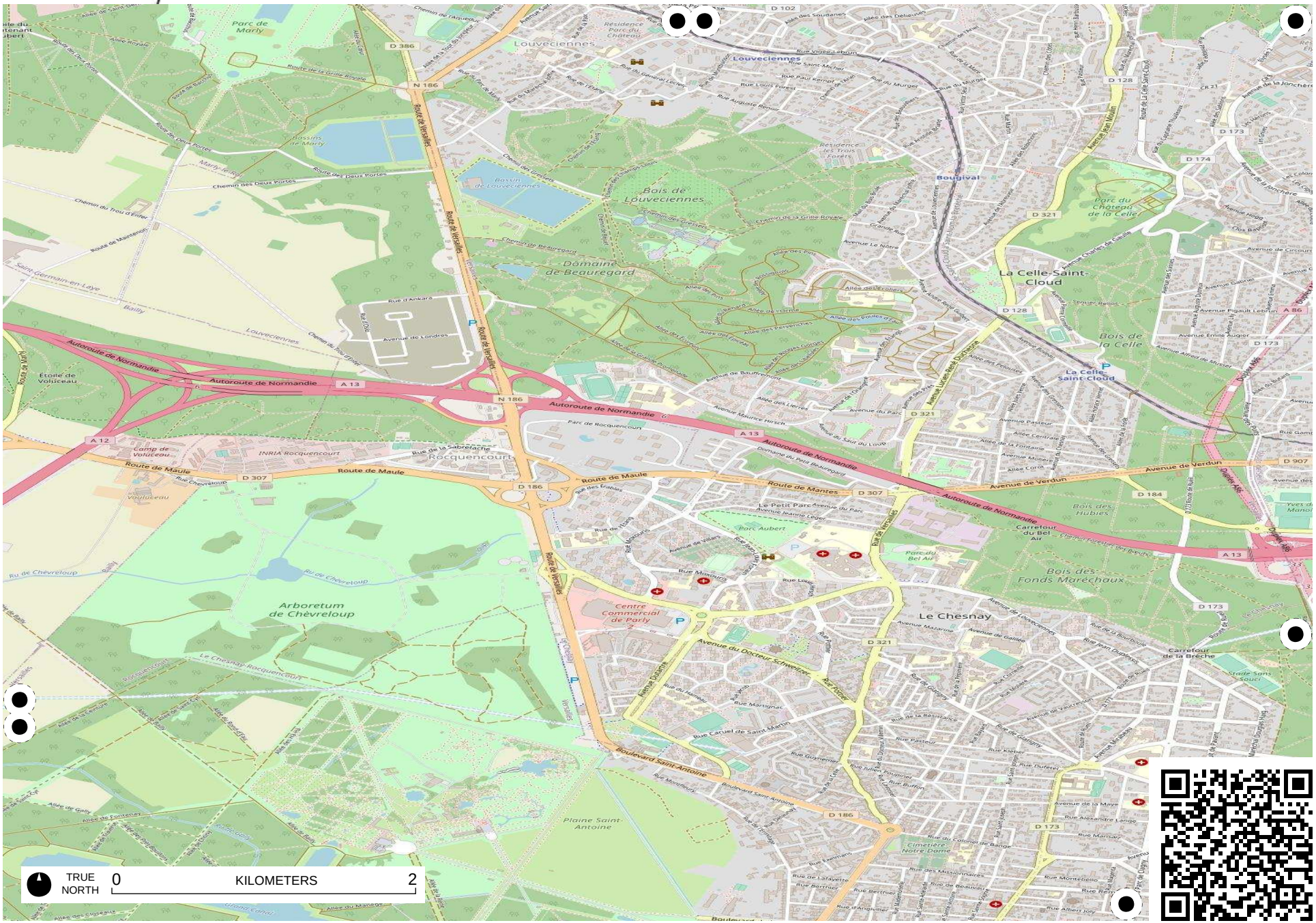

Field Papers

Avenue verte

http://fieldpapers.org/atlases/4s7ypptl/W2

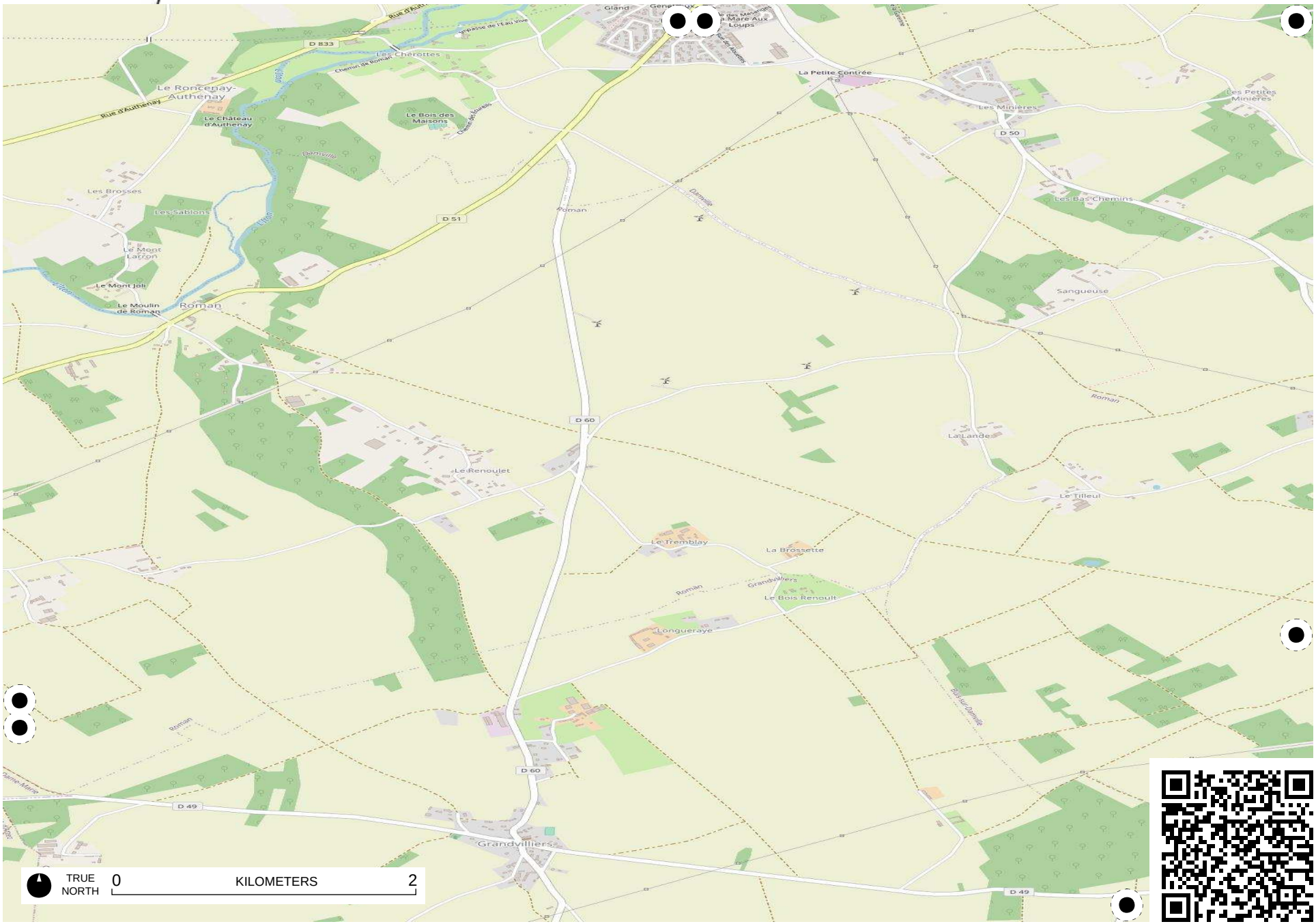

Field Papers

Avenue verte

http://fieldpapers.org/atlases/4s7ypptl/W20

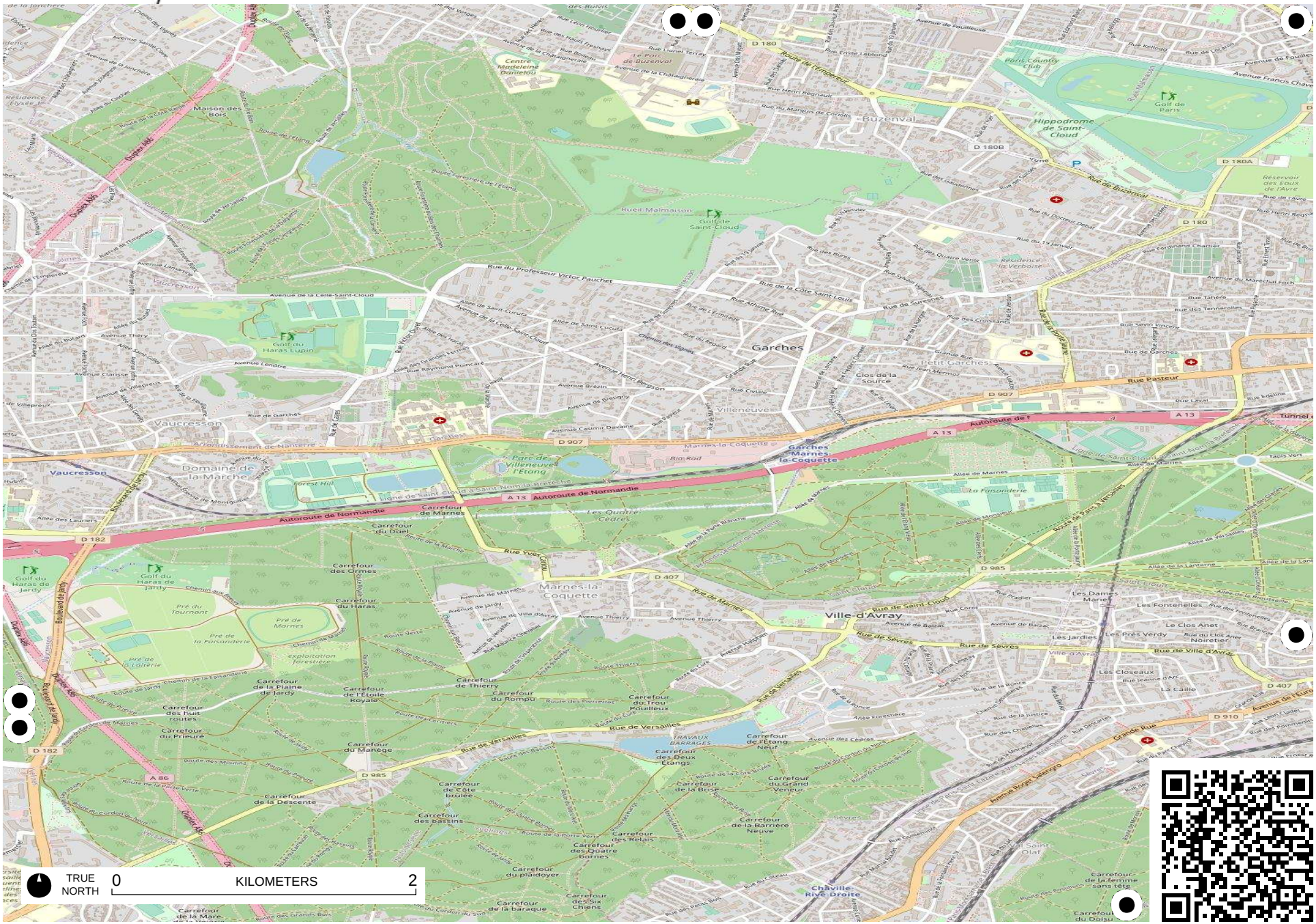

Field Papers

Avenue verte

http://fieldpapers.org/atlases/4s7ypptl/W21

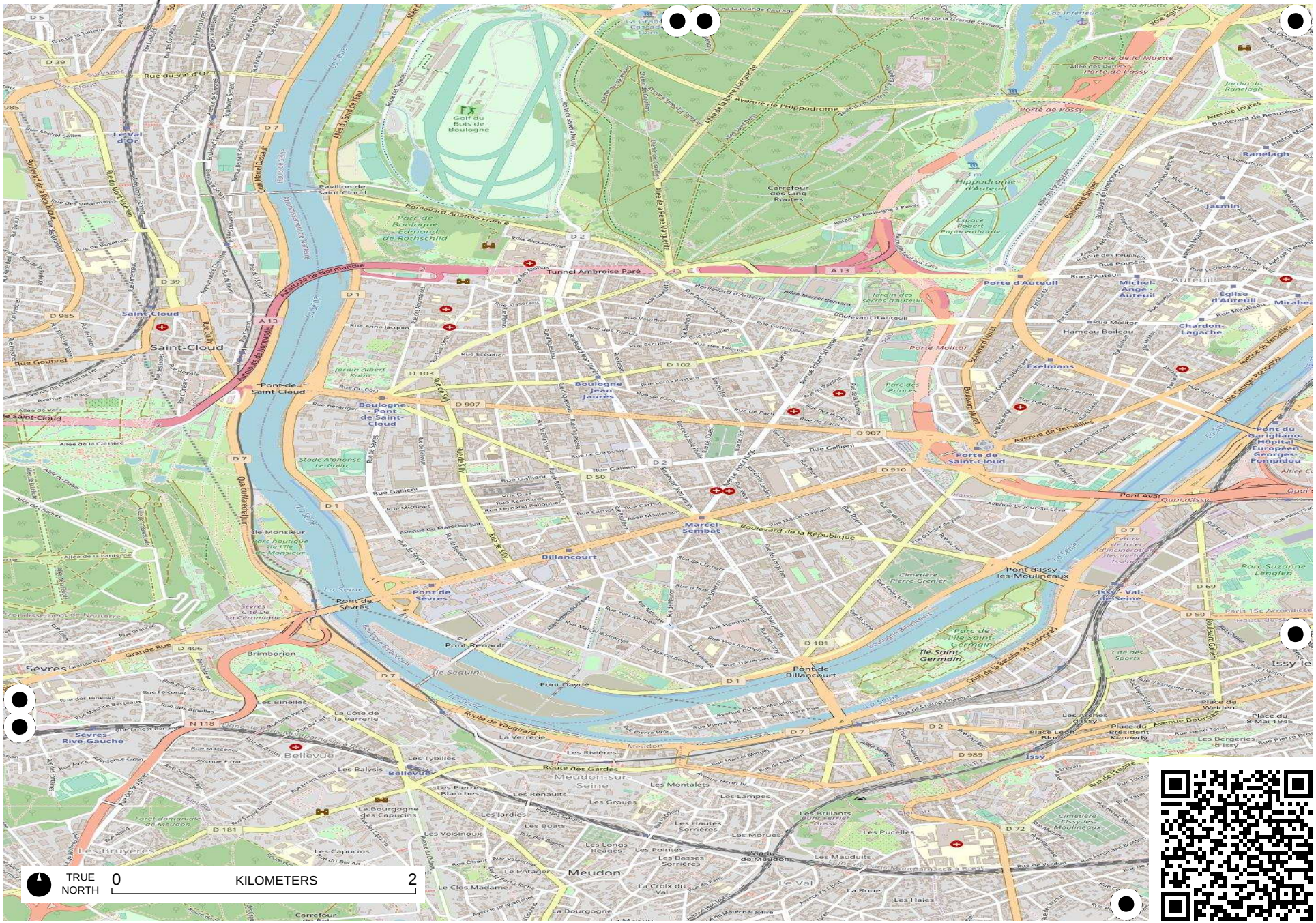

Field Papers

Avenue verte

http://fieldpapers.org/atlases/4s7ypptl/W22

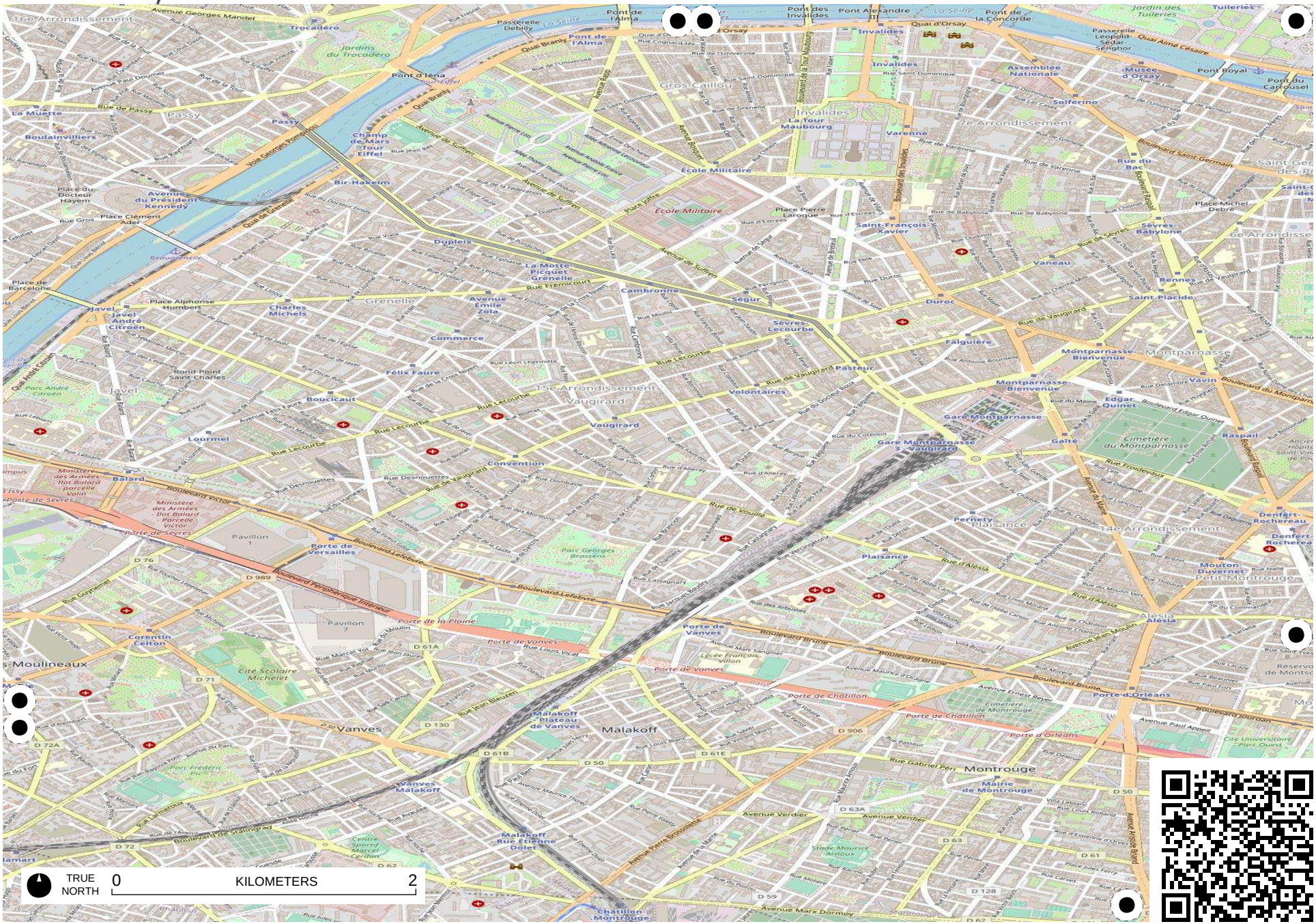

Field Papers

Avenue verte

http://fieldpapers.org/atlases/4s7ypptl/W23



Field Papers

Avenue verte

http://fieldpapers.org/atlases/4s7ypptl/W24

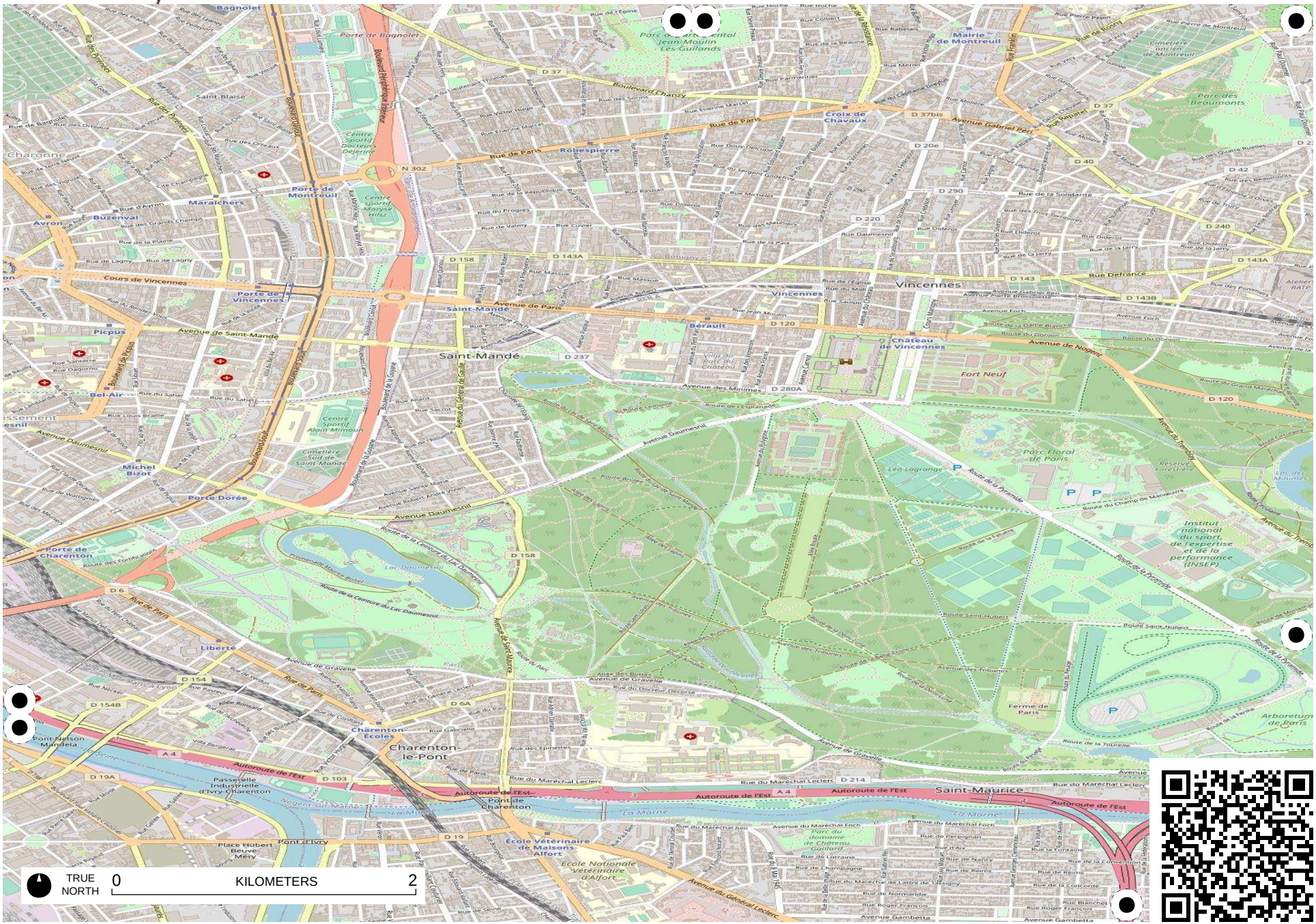

Field Papers

Avenue verte

http://fieldpapers.org/atlases/4s7ypptl/W25

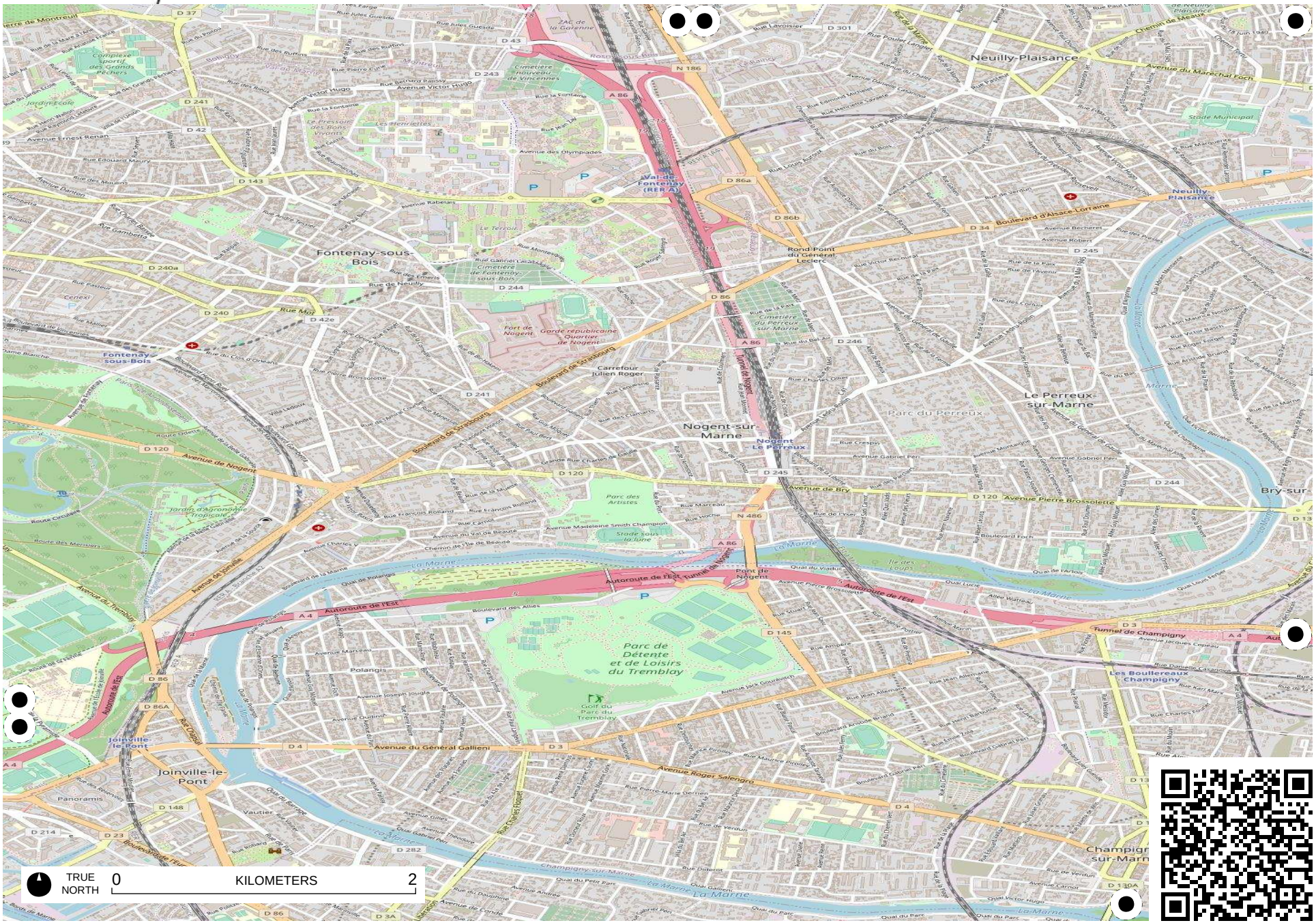

Field Papers

Avenue verte

http://fieldpapers.org/atlases/4s7ypptl/W3

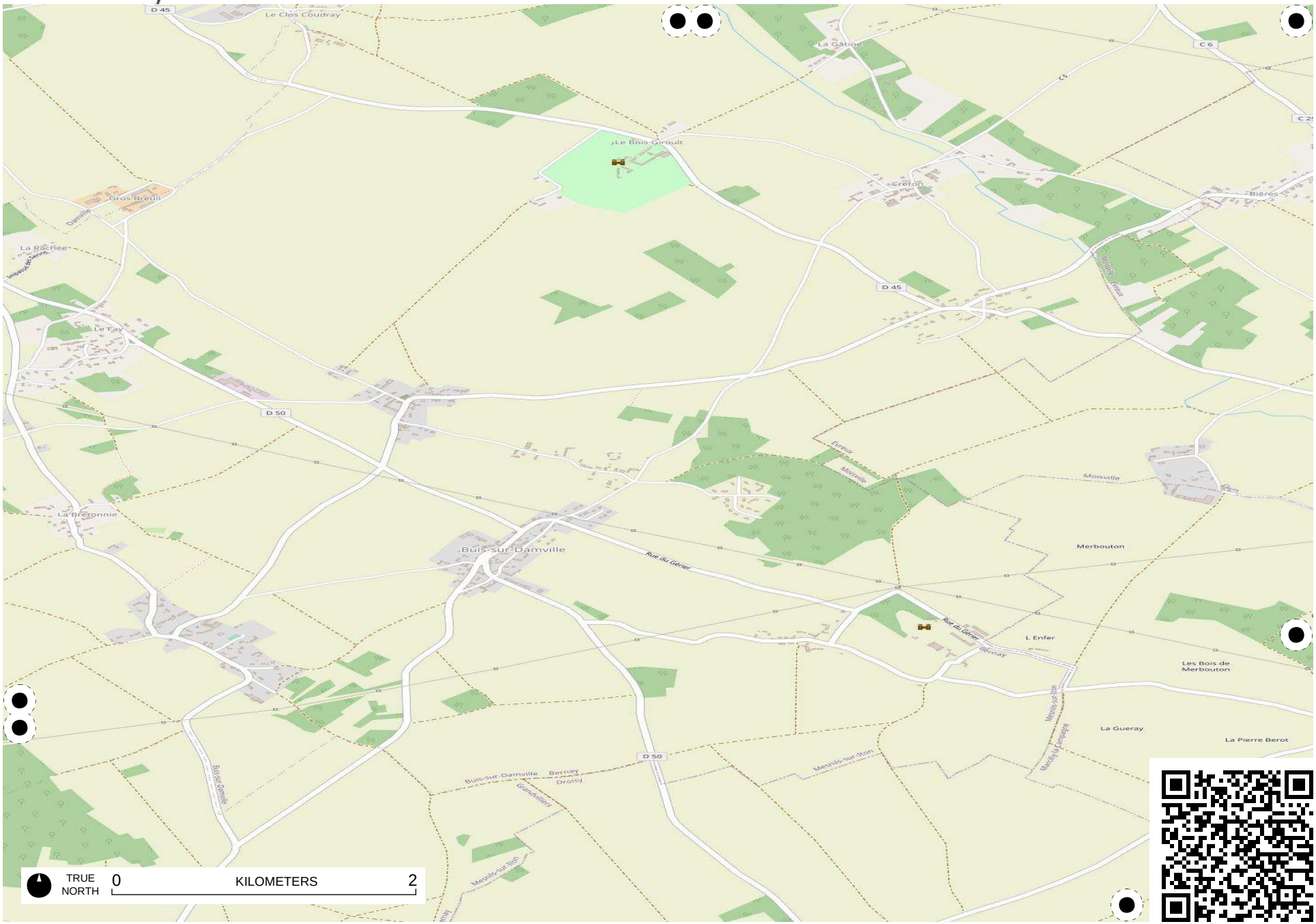

Field Papers

Avenue verte

http://fieldpapers.org/atlases/4s7ypptl/W4

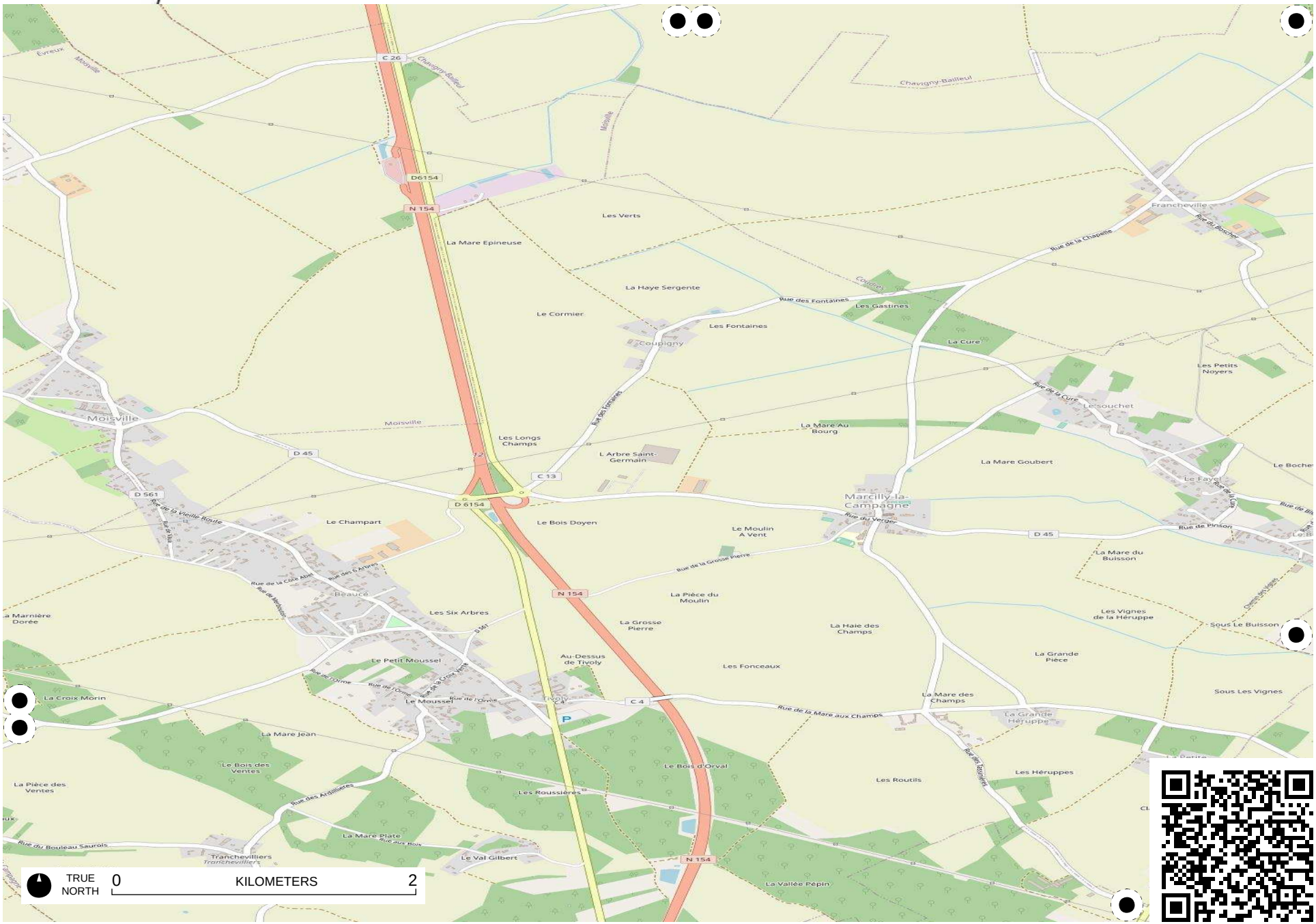

Field Papers

Avenue verte

http://fieldpapers.org/atlases/4s7ypptl/W5

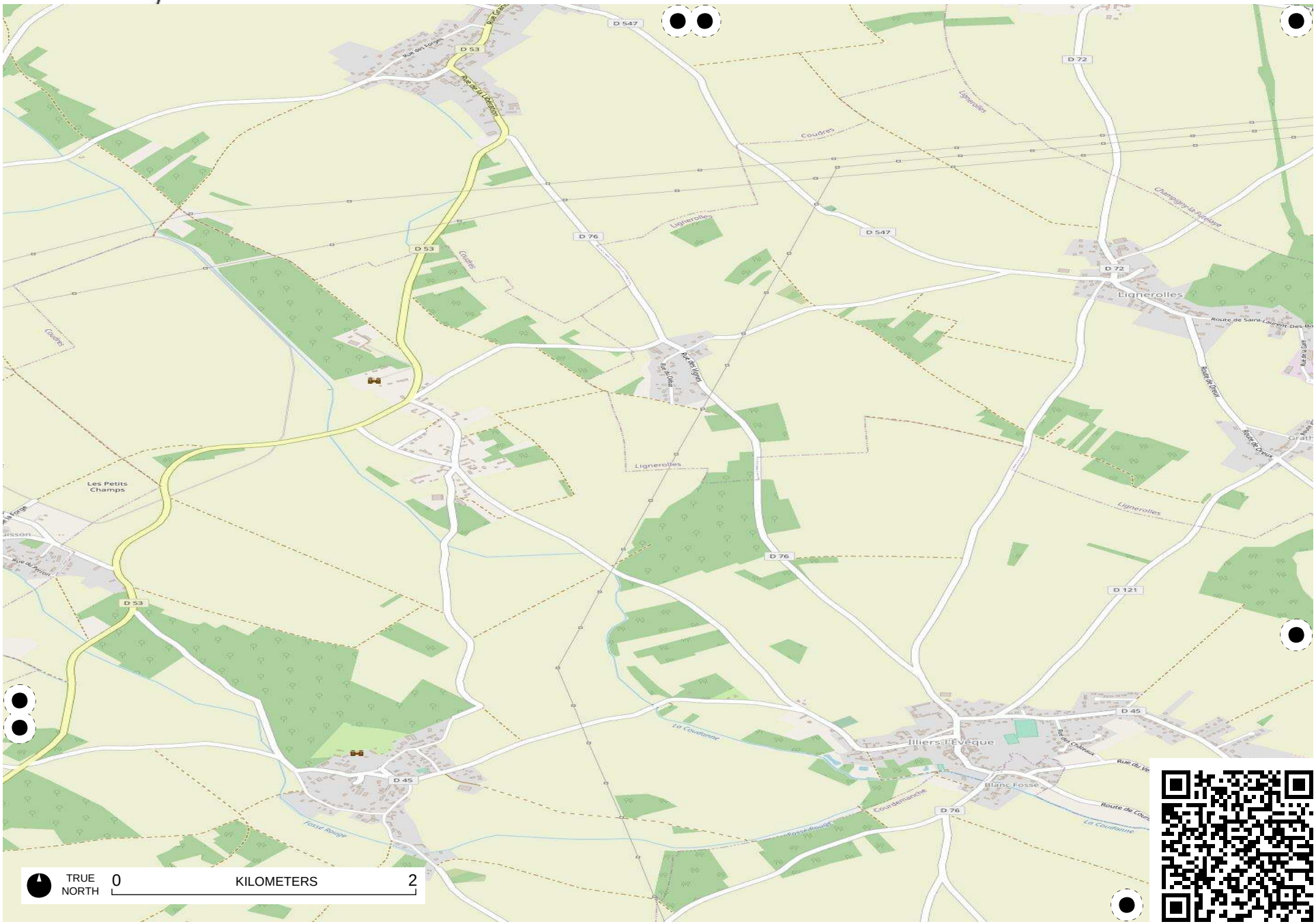

Field Papers

Avenue verte

http://fieldpapers.org/atlases/4s7ypptl/W6



Field Papers

Avenue verte

http://fieldpapers.org/atlases/4s7ypptl/W7


TRUE NORTH
0
KILOMETERS
2
Sorel-Moussel
Croth
Coutumelle
Le Cornouiller
La Boissière
Les Maries
Les Christophes
Les Vieilles Ventes
Carrefour de la Vallée Moulin
Route d'Ezy
Route de Marcilly
Route d'Anet
Rue de la Mairie
Rue Jean Moreau
Route de la Croix de Sorel
Rue des Blondeaux Sorel
Route de Bu
Route de Dreux
Rue du Moussel
Route de la Briqueterie
Chemin de Beauregard
Route Harrouard
Route des Marais
Rue du Castel Feo
Rue de la Varenne
Rue de la Gaieté
Rue de la Garenne
Chemin des Froids Vents
Rue de Sorel
Rue de la Pierre Grise
Rue de la Fontaine
Rue de la Bergerie
Rue de la Lagunière
Rue de Bois-Le-Roy
Rue de Tillières
Rue de la Vallée
Rue du Pont Saint-Jean
Rue de Morillon
Rue des Entrepreneurs
Rue des Bruyères
Rue de Boneux
Rue de la Côte Saint-Jean
Rue de Rueil
Rue de Rouen
Rue de la Fontaine
Rue du Gué des Grues
Rue du Chêne
Rue du Val Benard
Chemin des Vignes
Chemin des Corvées à la Meunière
Chemin des Corvées Vertes
Chemin de la Fontaine
Chemin de Bruyères
Chemin de la Fontaine
Chemin de la Fontaine
Chemin de la Fontaine

Field Papers

Avenue verte

http://fieldpapers.org/atlases/4s7ypptl/W8

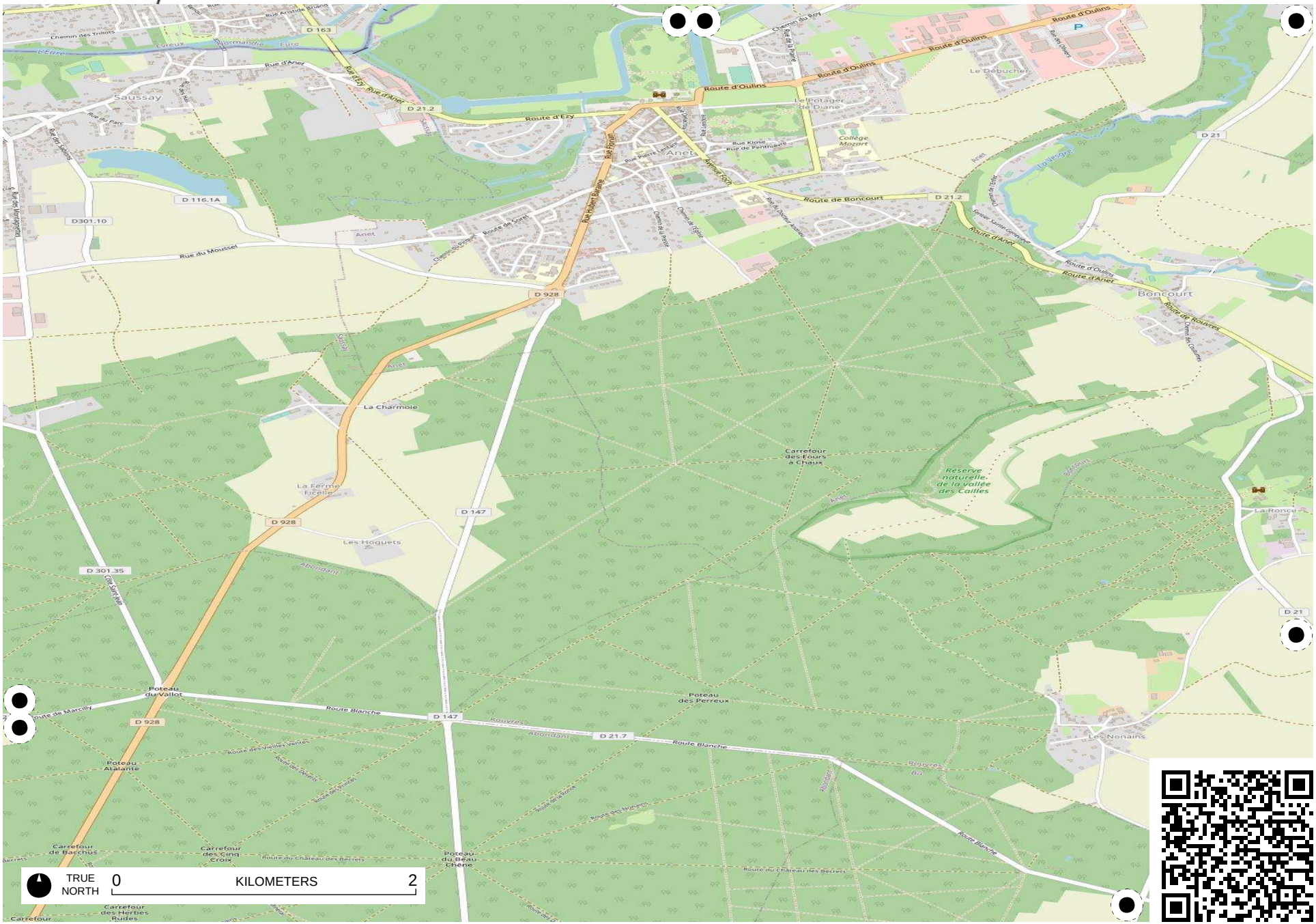

Field Papers

Avenue verte

http://fieldpapers.org/atlases/4s7ypptl/W9

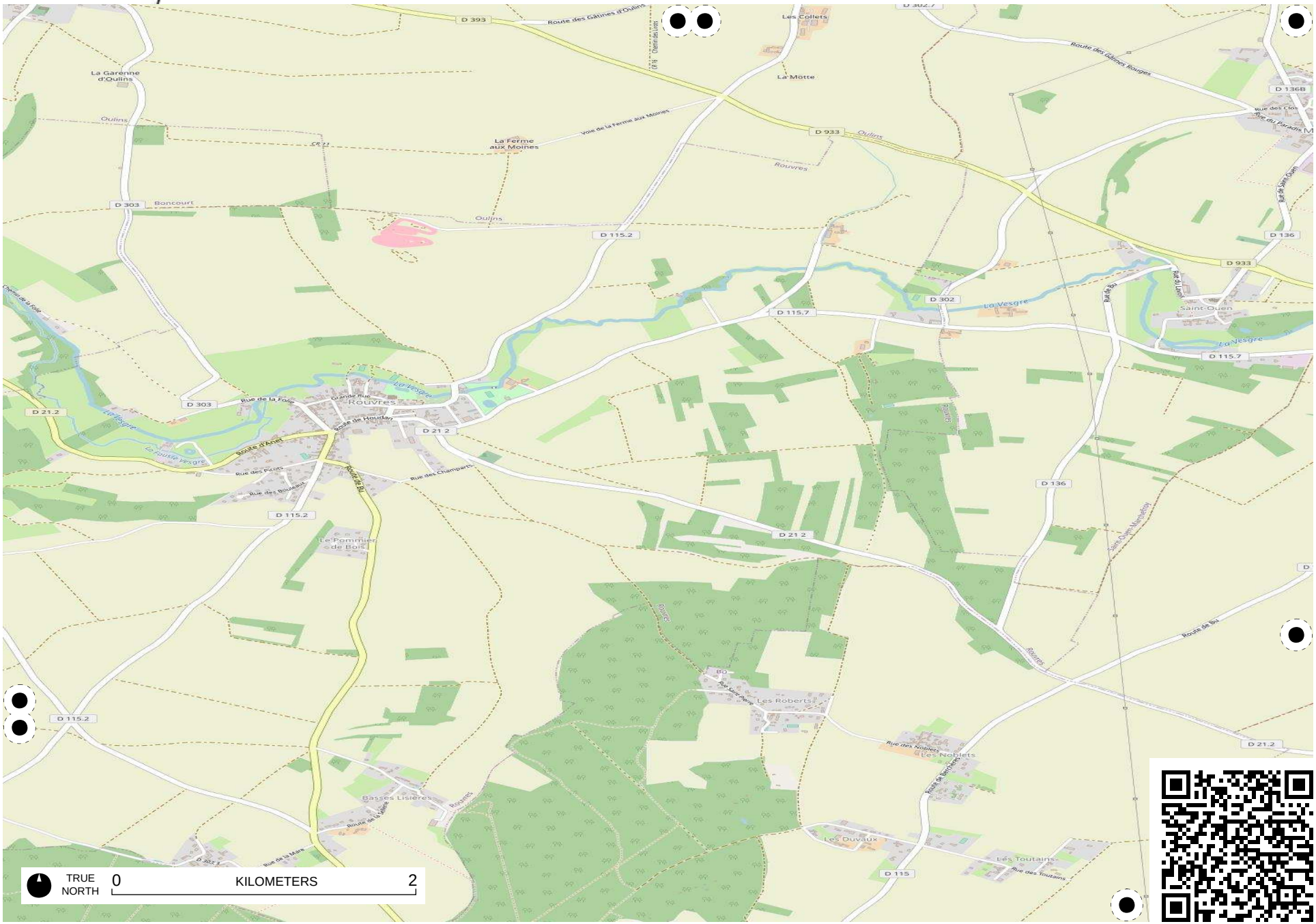

Field Papers

Avenue verte

http://fieldpapers.org/atlases/4s7ypptl/X1

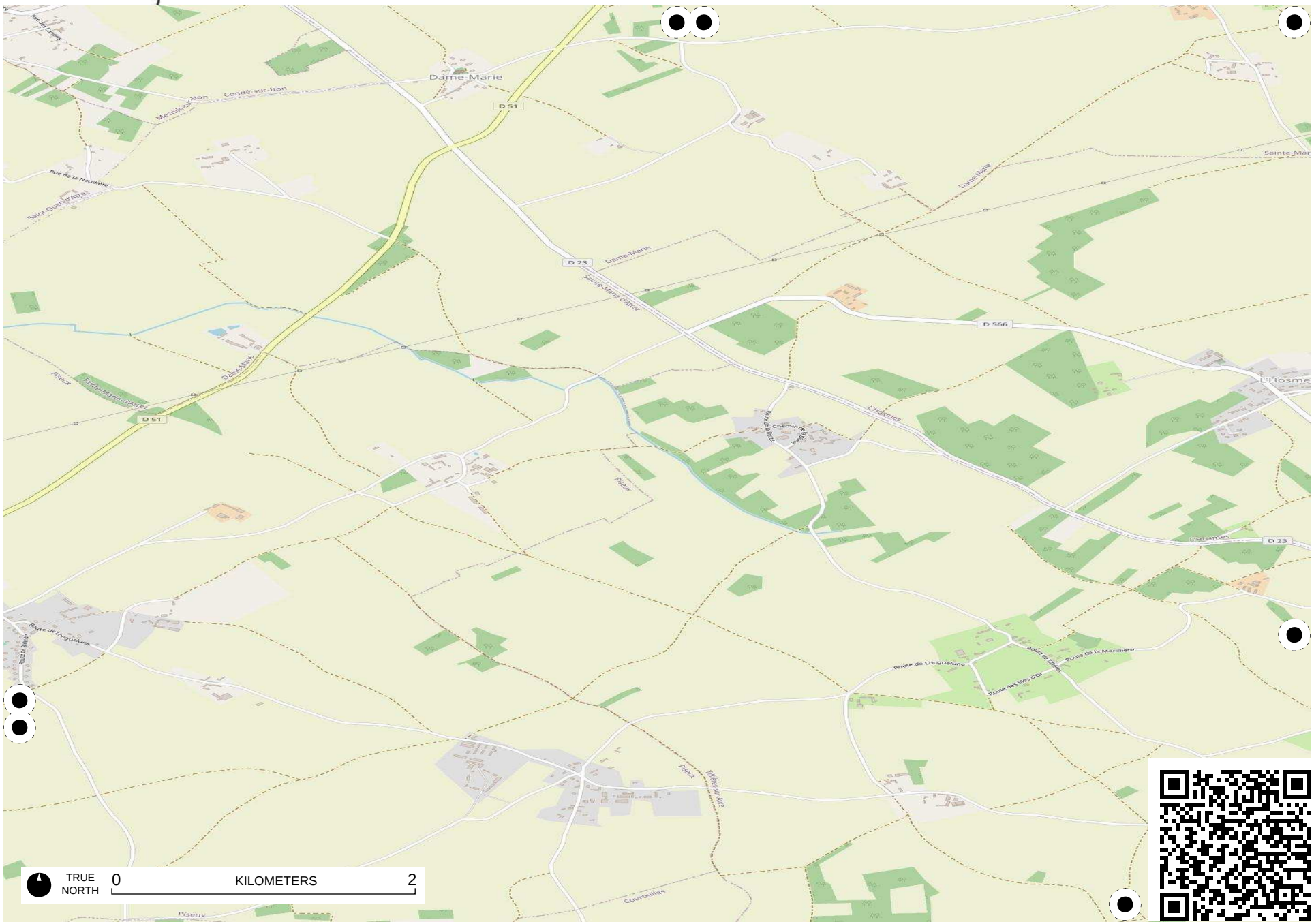

Field Papers

Avenue verte

http://fieldpapers.org/atlases/4s7ypptl/X10

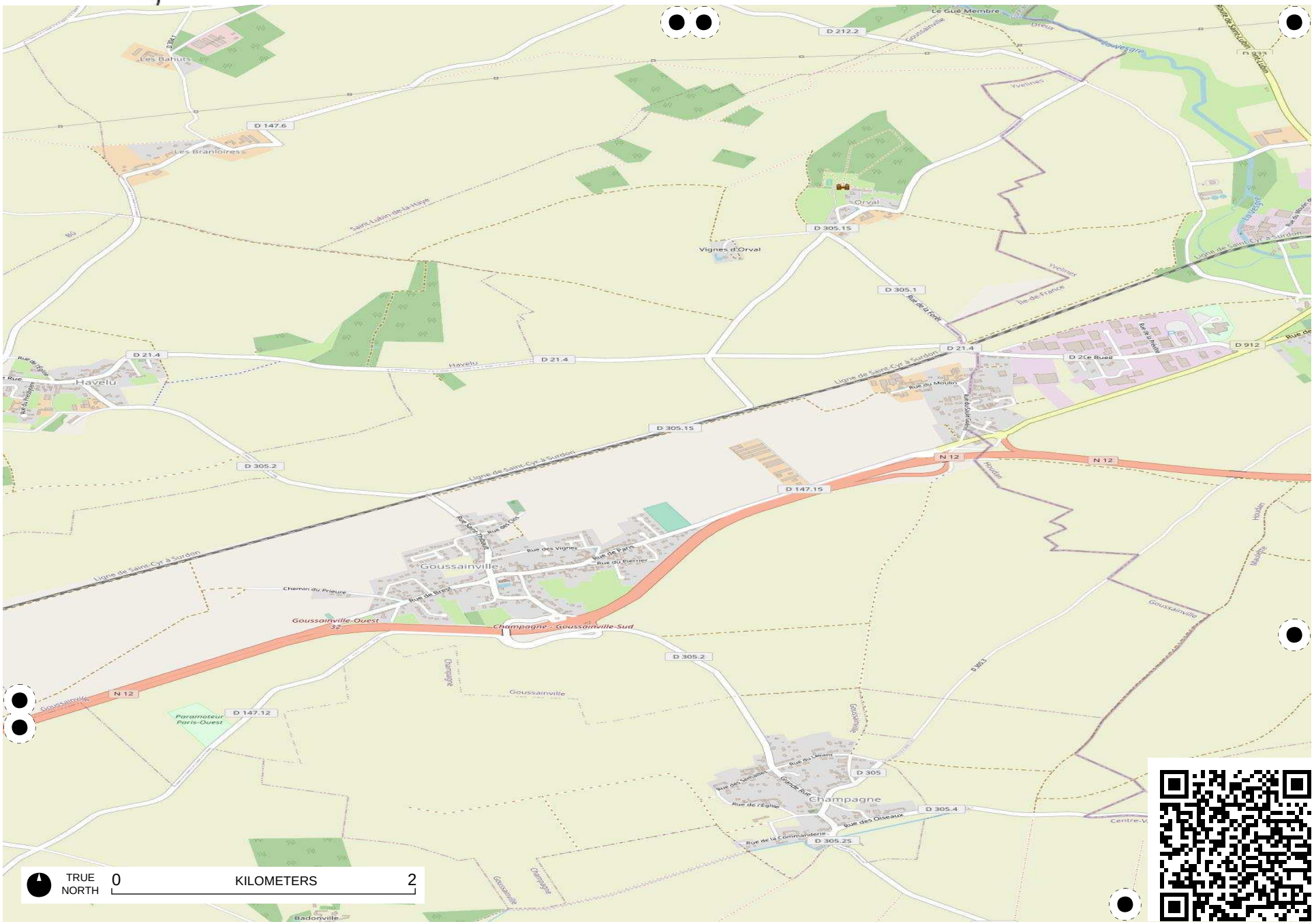

Field Papers

Avenue verte

http://fieldpapers.org/atlases/4s7ypptl/X11

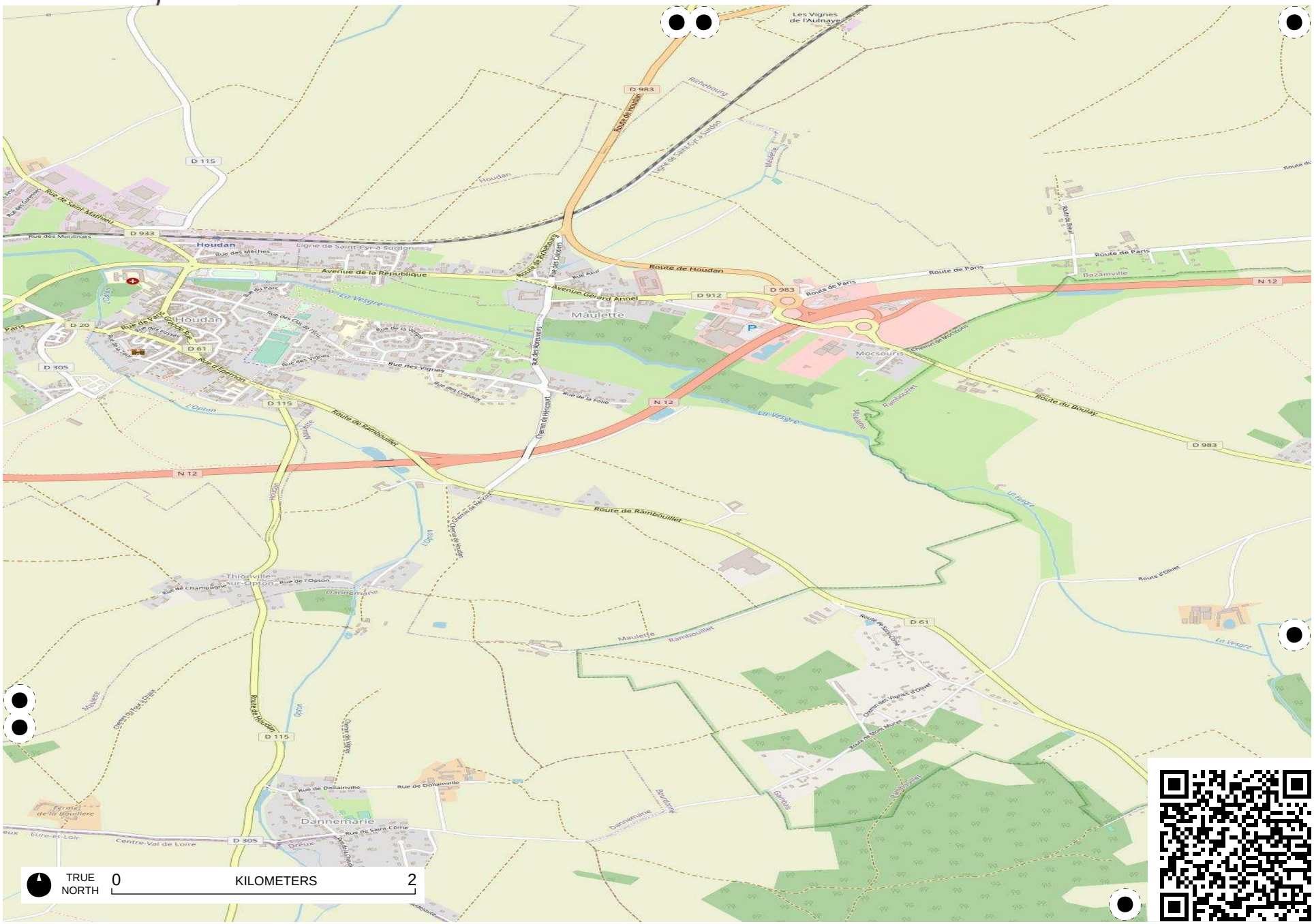

Field Papers

Avenue verte

http://fieldpapers.org/atlases/4s7ypptl/X12

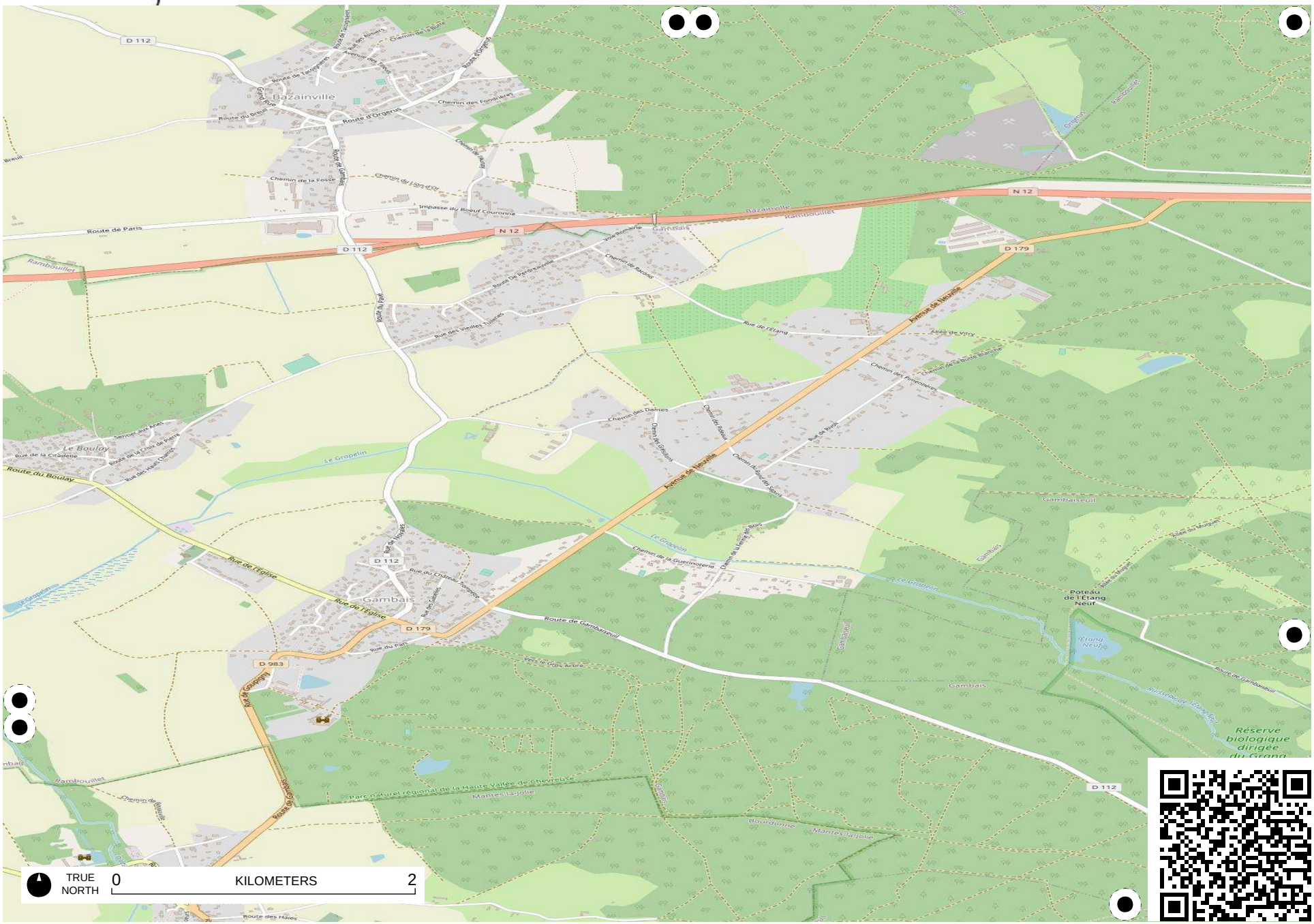

Field Papers

Avenue verte

http://fieldpapers.org/atlases/4s7ypptl/X13

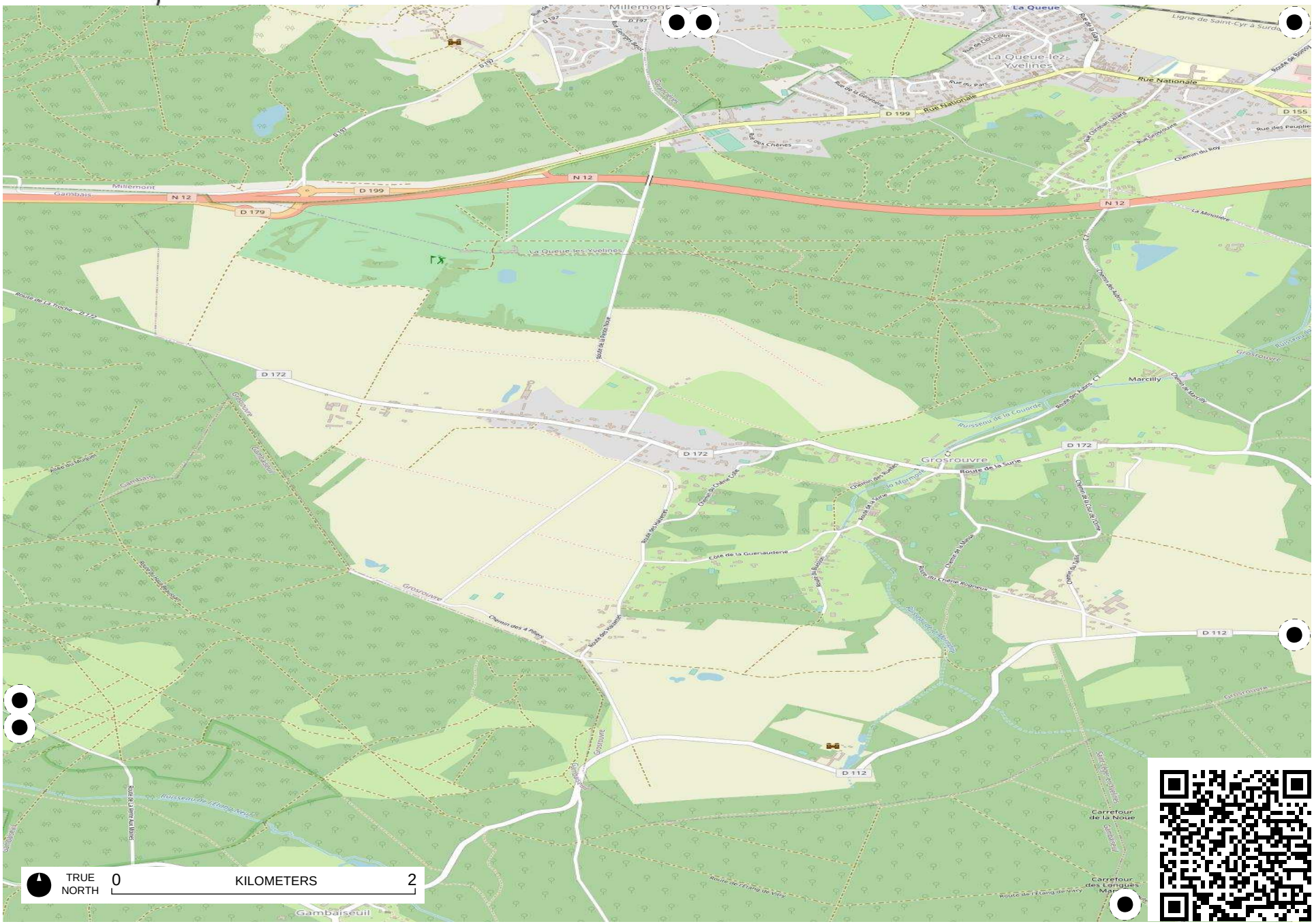

Field Papers

Avenue verte

http://fieldpapers.org/atlases/4s7ypptl/X14



Field Papers

Avenue verte

http://fieldpapers.org/atlases/4s7ypptl/X15

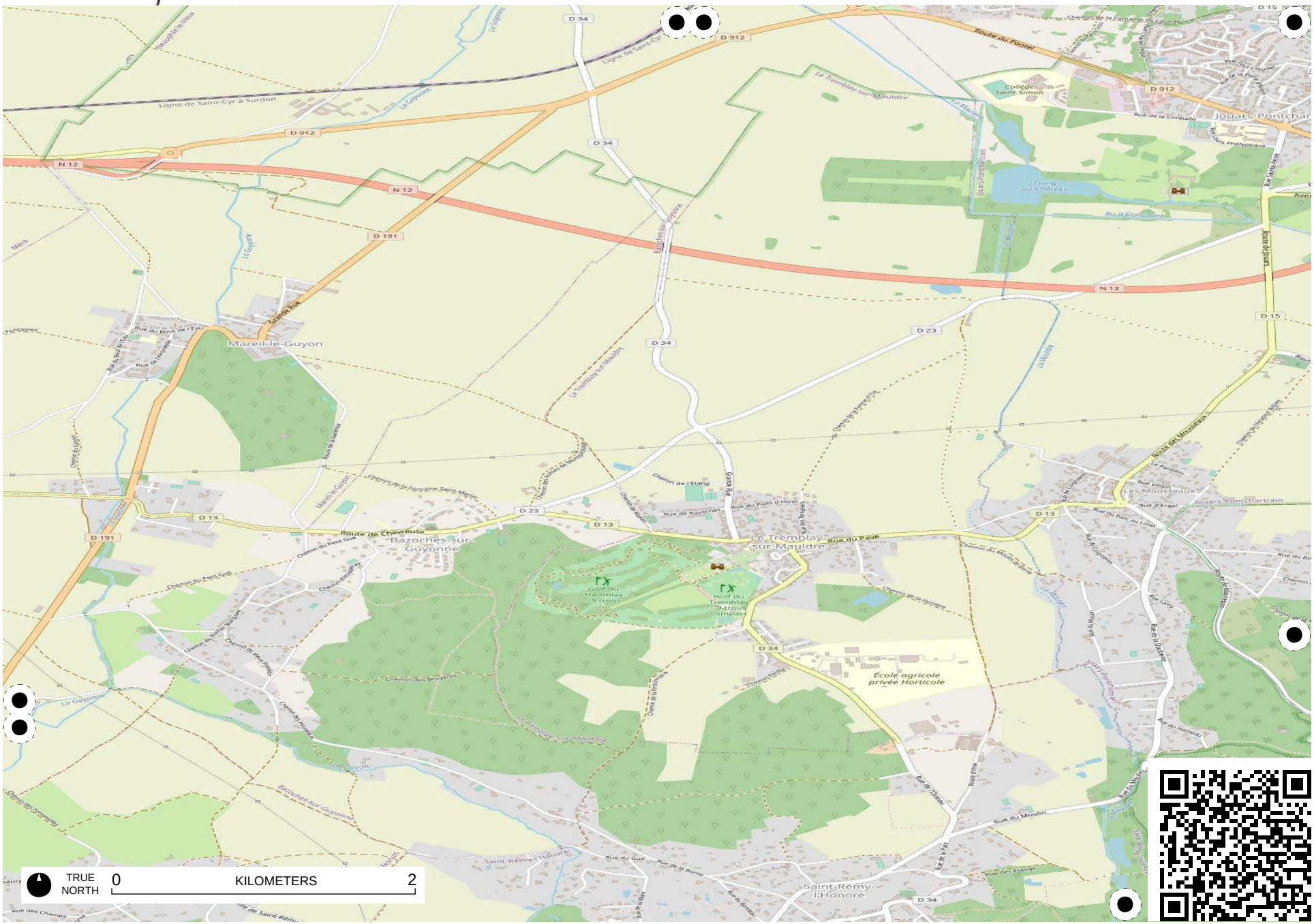

Field Papers

Avenue verte

http://fieldpapers.org/atlases/4s7ypptl/X16

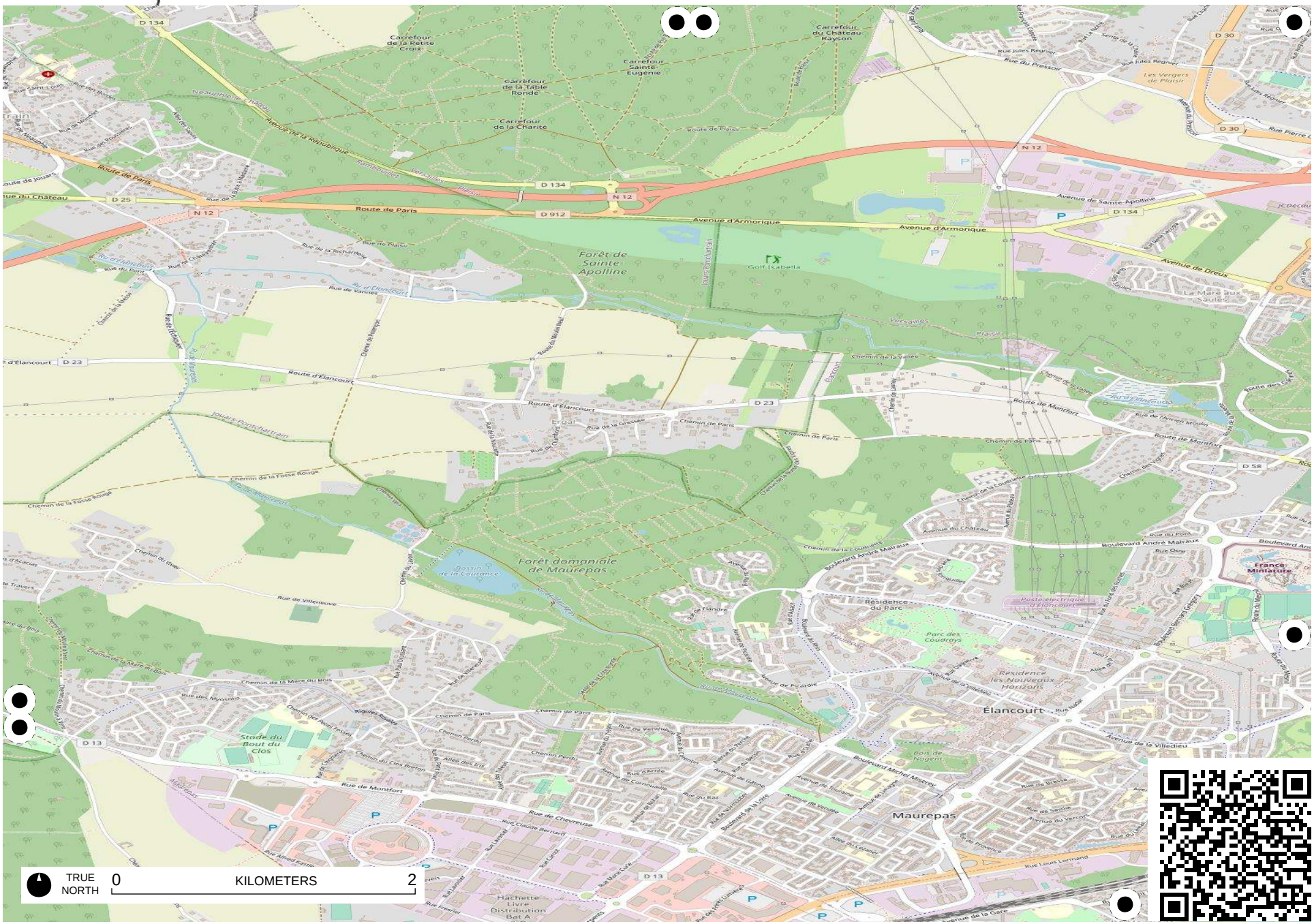

Field Papers

Avenue verte

http://fieldpapers.org/atlases/4s7ypptl/X17

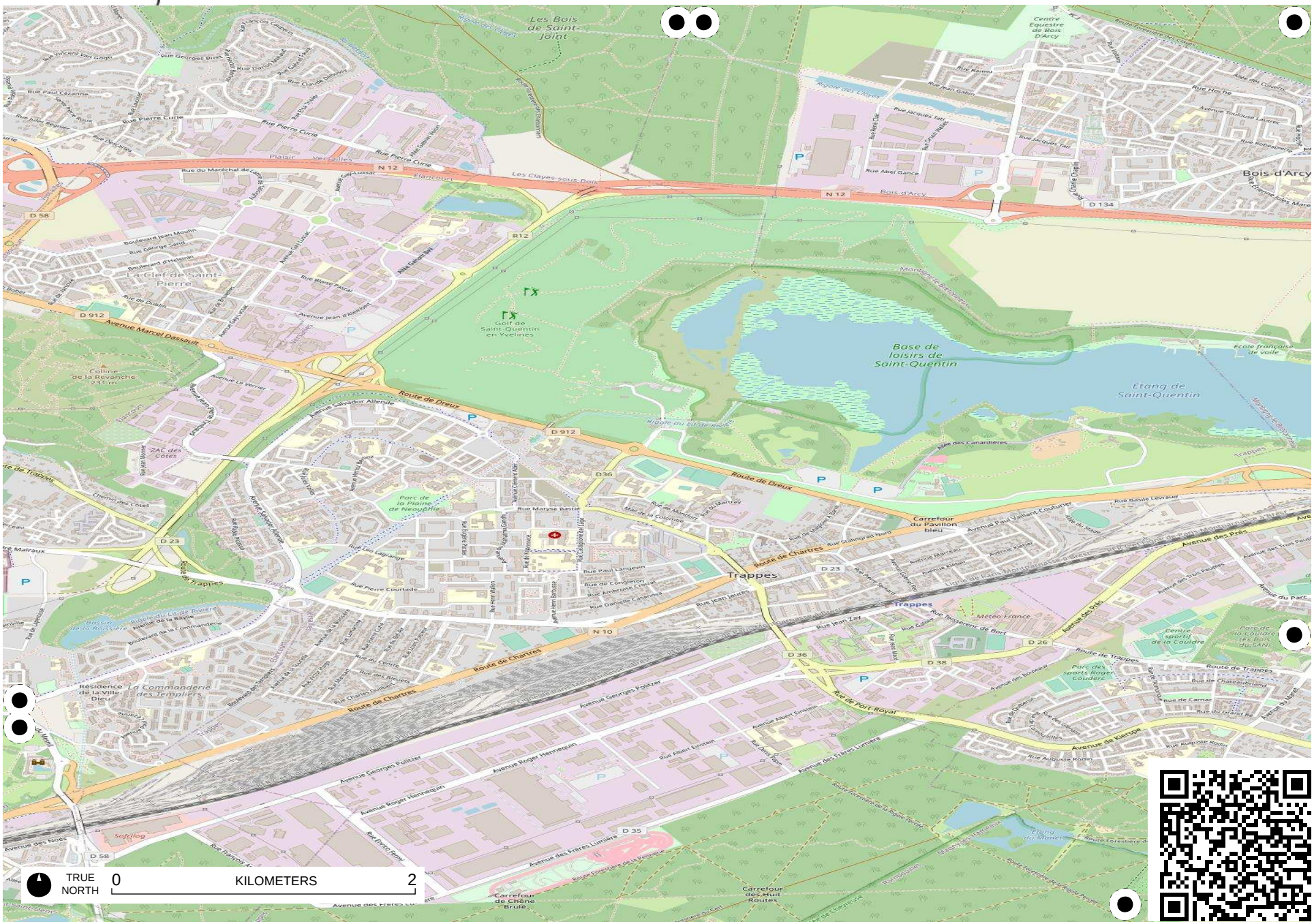

Field Papers

Avenue verte

http://fieldpapers.org/atlases/4s7ypptl/X18

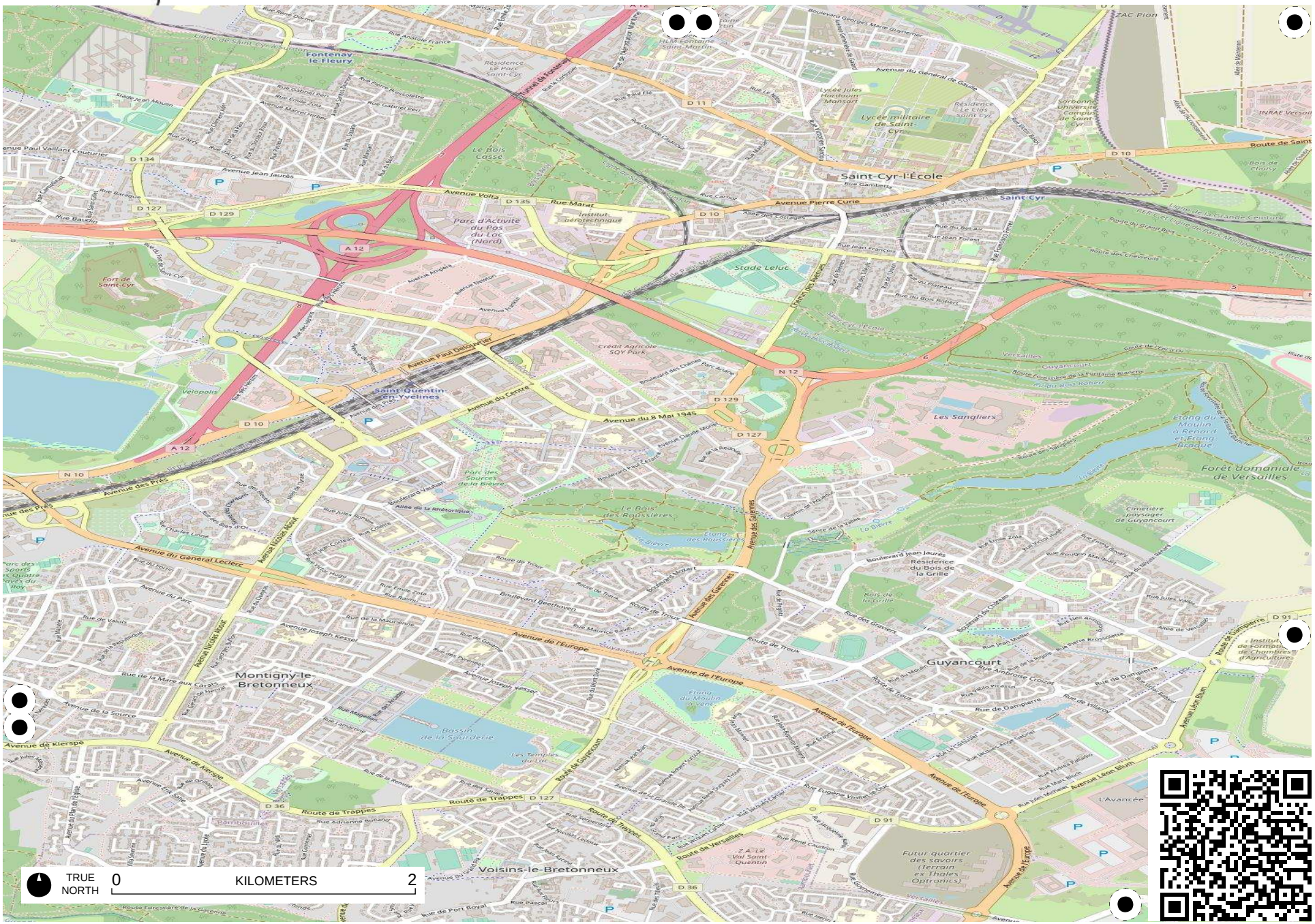
TRUE NORTH
0
KILOMETERS
2
Fontenay-le-Fleury
Saint-Cyr-l'École
Saint-Quentin-en-Yvelines
Montigny-le-Bretonneux
Guyancourt
Voisins-le-Bretonneux
Avenue du Général Leclerc
Avenue de l'Europe
Route de Trappes
Avenue du 8 Mai 1945
Avenue Pierre Curie
Avenue Paul Delouvrier
Avenue Volta
Rue Marat
Avenue du Centre
Avenue des Prés
Avenue de Kierspe
Avenue de Dampierre
Avenue Léon Blum
Route de Saint-Cyr
Route de Versailles
Route de Guyancourt
Avenue des Gaudines
Boulevard Jean Jaurès
Boulevard Beethoven
Boulevard Mozart
Avenue Joseph Kessel
Avenue Jean Jaurès
Avenue Nicolas Appert
Avenue de Montespan
Avenue de la Source
Avenue du Parc
Avenue des Sources de la Bièvre
Avenue Claude Monet
Avenue Ampère
Avenue Newton
Avenue Fresnel
Avenue du Général de Gaulle
Avenue Georges Pompidou
Avenue Georges Marie Lanchenec
Avenue Paul Vaillant Couturier
Rue Gabriel Péri
Rue Pierre Brossolette
Rue Emile Zola
Rue Gambetta
Rue Jean Forest
Rue Jean François
Rue du Bois Robert
Rue du Château
Rue Jean Mermoz
Rue Jean Monnet
Rue Ambroise Croizat
Rue Jacques Anquetil
Rue Eugène Vigo dit Tarzan
Rue Jean Mermoz
Rue Jules Verne
Rue Jules Vallès
Rue Jules Ferry
Rue Jules Michelet
Rue Jules Rimet
Rue Jules Ronsin
Rue Jules Valois
Rue Jules Guesde
Rue Jules Michelet
Rue Jules Verne
Rue Jules Vallès
Rue Jules Ferry

Field Papers

Avenue verte

http://fieldpapers.org/atlases/4s7ypptl/X19

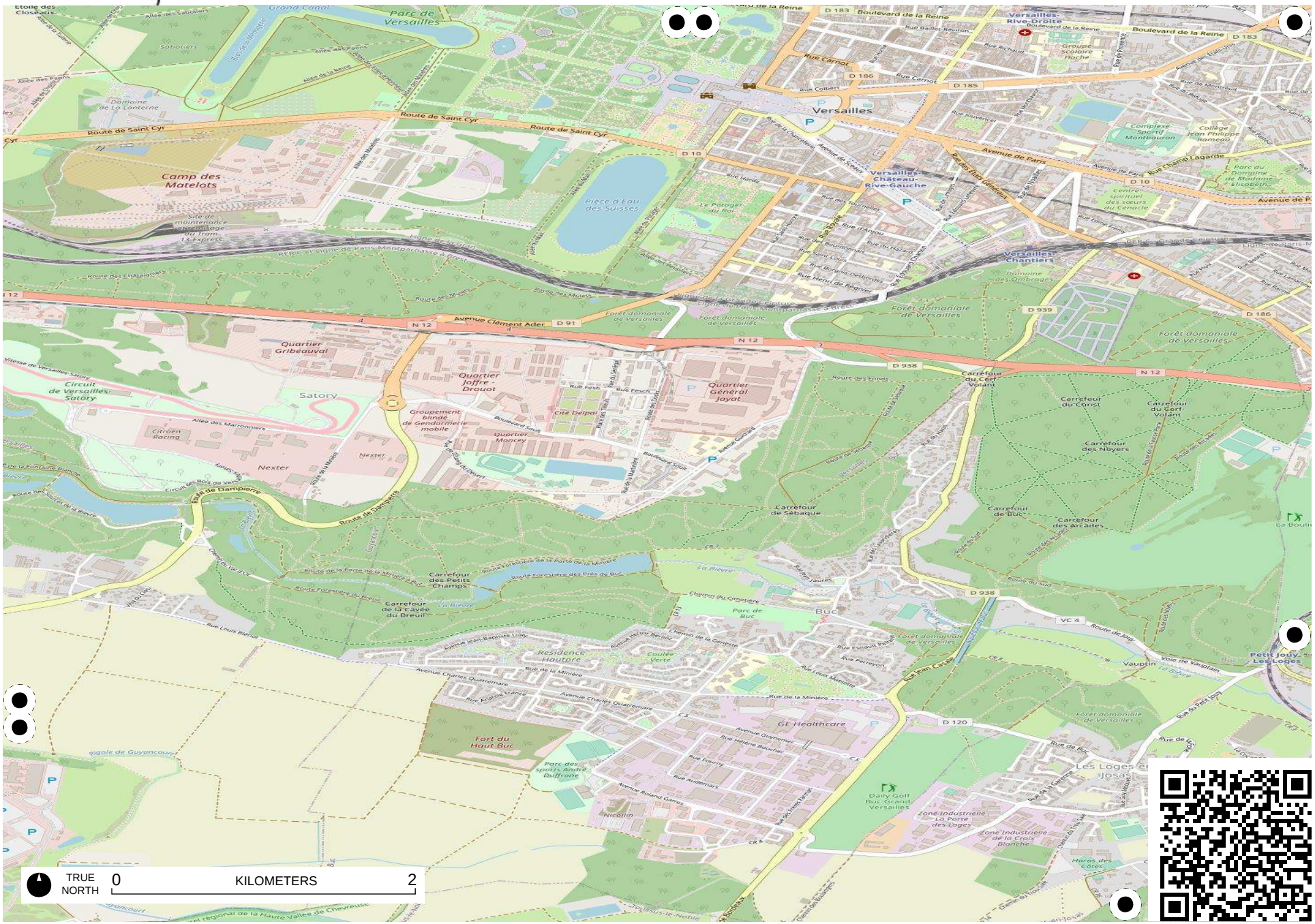
Versailles
Parc de Versailles
Camp des Matelots
Satory
Circuit de Versailles-Satory
Quartier Gribeauval
Quartier Joffre - Drouot
Quartier Général Jayat
Quartier Moncey
Nexter
Buc
Fort du Haut Buc
Versailles-Rive-Droite
Versailles-Château-Rive-Gauche
Versailles-Chantiers
Route de Saint Cyr
Avenue Clément Ader
Route de Dampierre
Carrefour de Sébaque
Carrefour de Buc
Carrefour des Arcades
Carrefour du Christ
Carrefour du Cerf Volant
Carrefour des Noyers
Carrefour des Petits Champs
Carrefour de la Cavée du Breuil
Avenue de Paris
Boulevard de la Reine
Rue Carnot
Rue Colbert
Rue Champ Lagarde
Avenue de Sceaux
Rue des États Généraux
Rue Henri de Regnier
Rue Jean Cocteau
Rue Louis Massotte
Rue de la Minière
Avenue Charles Quatremare
Avenue Jean-Baptiste Lully
Avenue Roland Garros
Rue Hélène Boucher
Rue Fourny
Rue Autemars
Rue Estienne Petit
Rue Perronet
Rue du Petit Jouy
Rue de Vauboyen
Rue de la Caserne
Rue de Buc
Route de Jouy
Route du Surd
Route de la Porte de la Minière à Buc
Route Forestière des Prés de Buc
Route Forestière du Breuil
Route des Fonds
Route des Écuyers
Route de Sèvres
Route de la Porte de la Minière
Chemin du Cimetière
Chemin de la Genêste
Allée des Marronniers
Allée des Matelots
Allée de la Reine
Allée des Sablonniers
Allée des Paons
Allée de Maurepas
Allée du Roi
Allée de la Fontaine Blanche
Allée de la Tuilerie
Allée de Guyancourt
Grand Canal
Pièce d'Eau des Suisses
Le Potager du Roi
Domaine de La Lanterne
Domaine des Ombrages
Domaine de Madame Elisabeth
Forêt domaniale de Versailles
Parc de Buc
Parc des sports André Buffrane
Daily Golf Buc Grand Versailles
GE Healthcare
Groupement blindé de Gendarmerie mobile
Cité Delpal
Résidence Hautpre
Coulée Verte
Zone Industrielle La Porte des Loges
Zone Industrielle de la Croix Blanche
Les Loges-en-Josas
Petit Jouy - Les Loges
Vauplain
Voie de Vauplain
Héros des Côtes
Complexe Sportif Montbauron
Collège Jean Philippe Rameau
Centre spirituel des sœurs du Cénacle
Site de maintenance et remisage du tram 13 Express
Ligne de Paris-Montparnasse à Brest
Ligne de Paris-Montparnasse à Chartres
Ligne de Grande ceinture
RER C et Ligne de Paris-Montparnasse à Brest
Vitesse de Versailles-Satory
Circuit des Bois de Versailles
Chemin du Val d'Or
Chemin de Guyancourt
Chemin de Bouviers
Chemin de Villaines
Chemin de Montbauron
Chemin du Roi
Chemin de la Ménagerie
Chemin de Versailles
Chemin de Jouy
Chemin de Vauboyen
Chemin de la Croix Blanche
Chemin de la Cavée
Chemin de la Minière
Chemin de la Caserne
Chemin de Bellevue
Chemin de Buc
Chemin de Villaines
Chemin de Montbauron

Field Papers

Avenue verte

http://fieldpapers.org/atlases/4s7ypptl/X2

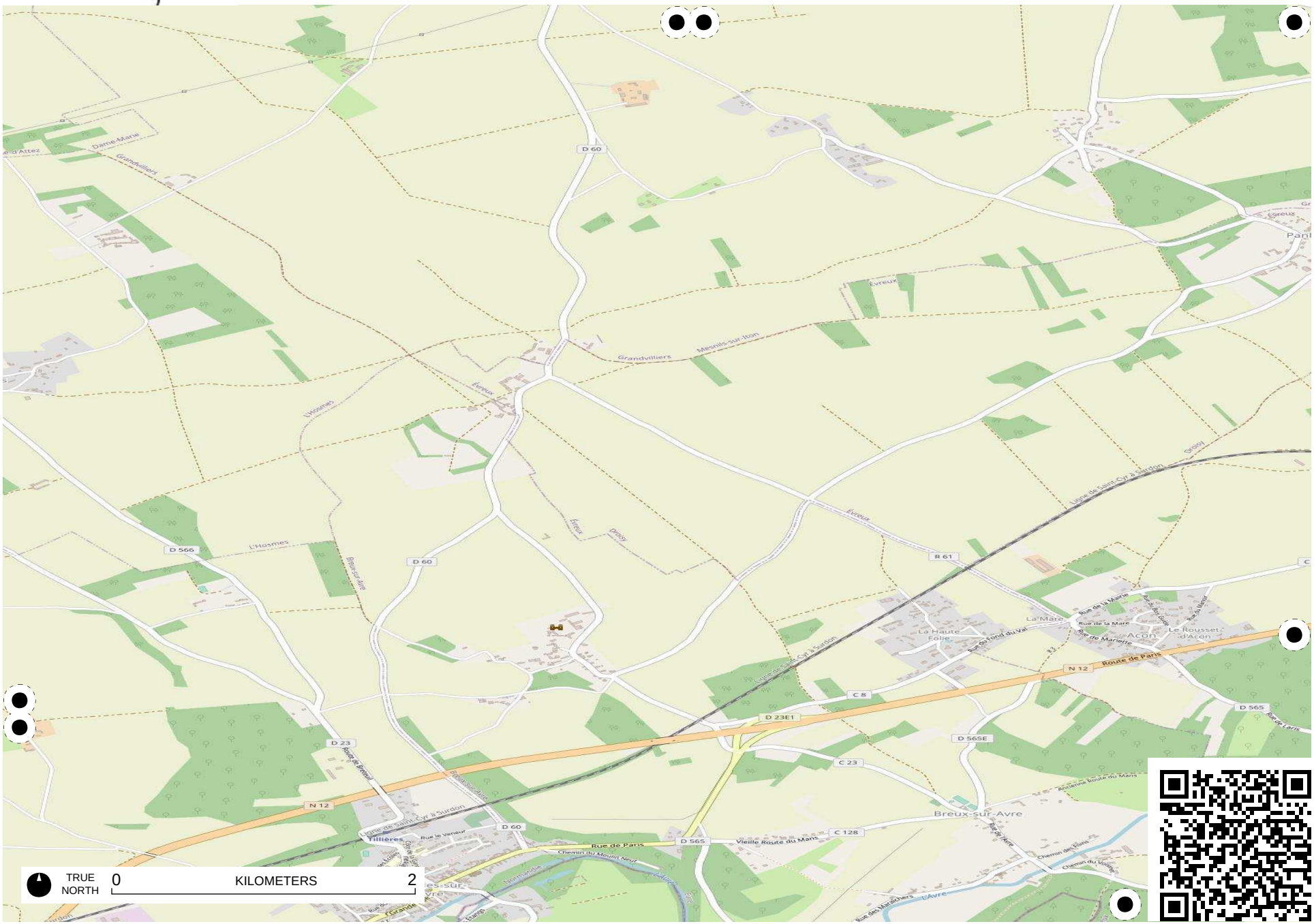

Field Papers

Avenue verte

http://fieldpapers.org/atlases/4s7ypptl/X20

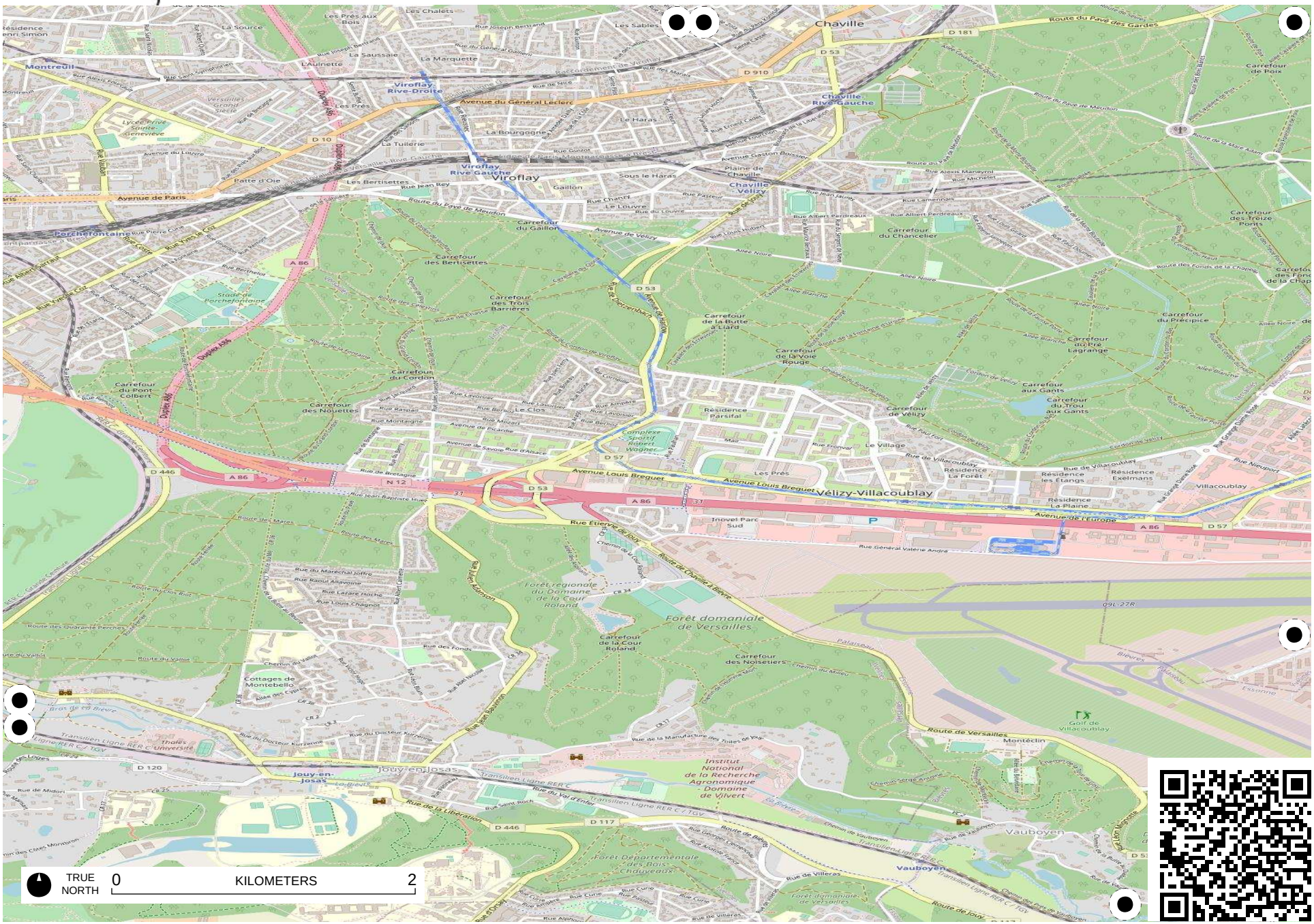

Field Papers

Avenue verte

http://fieldpapers.org/atlases/4s7ypptl/X21

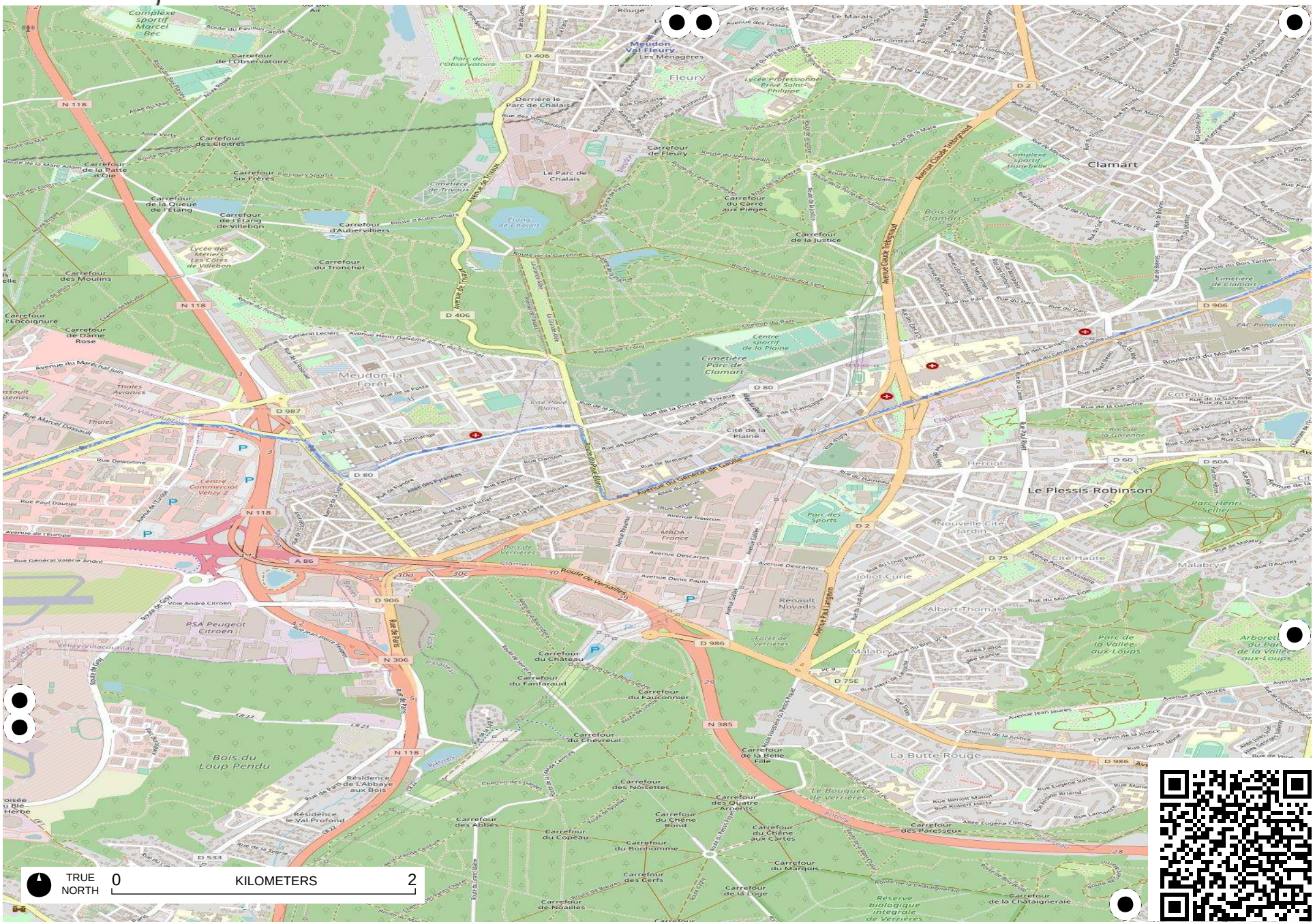

Field Papers

Avenue verte

http://fieldpapers.org/atlases/4s7ypptl/X22

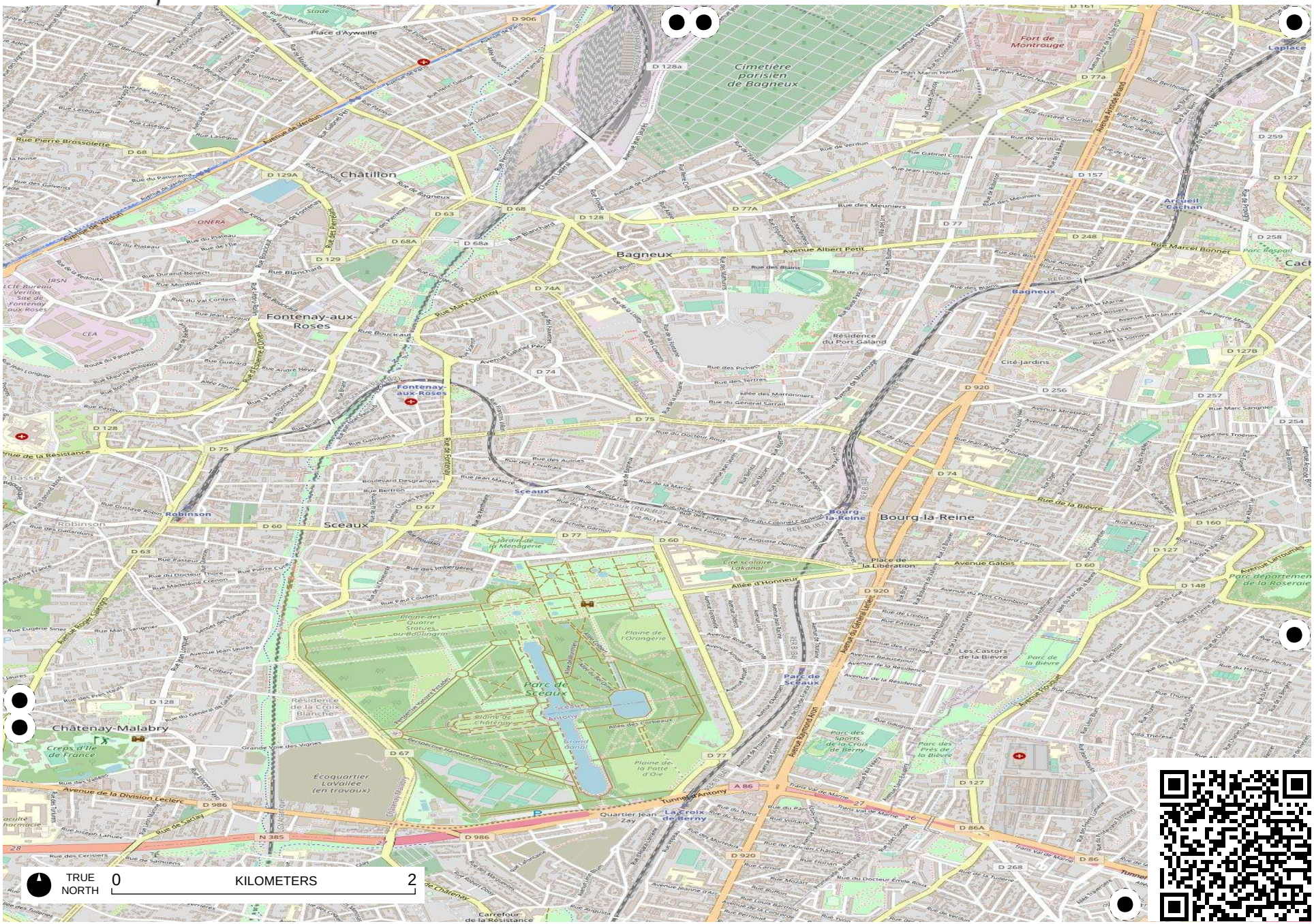

Field Papers

Avenue verte

http://fieldpapers.org/atlases/4s7ypptl/X23

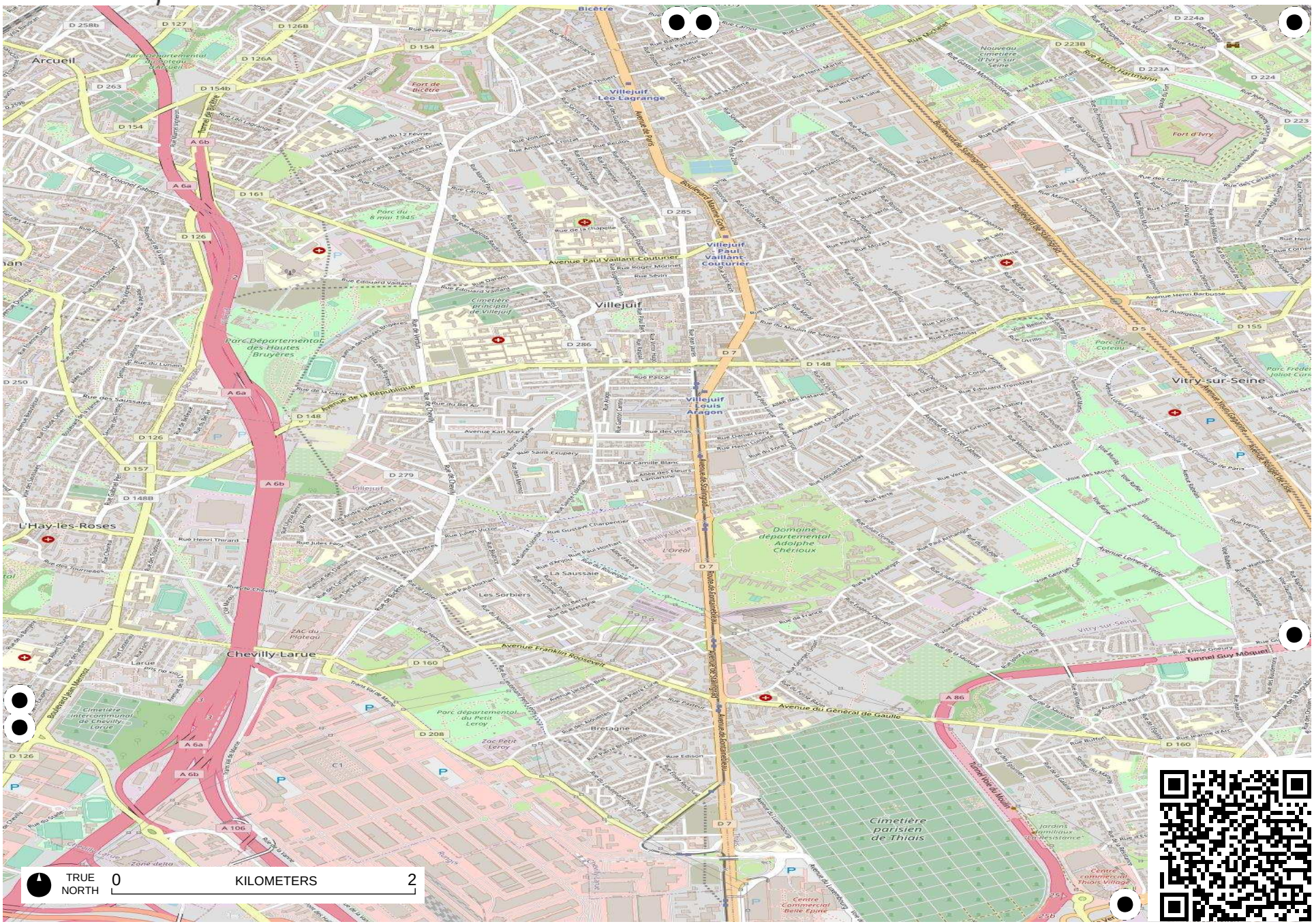

Field Papers

Avenue verte

http://fieldpapers.org/atlases/4s7ypptl/X24

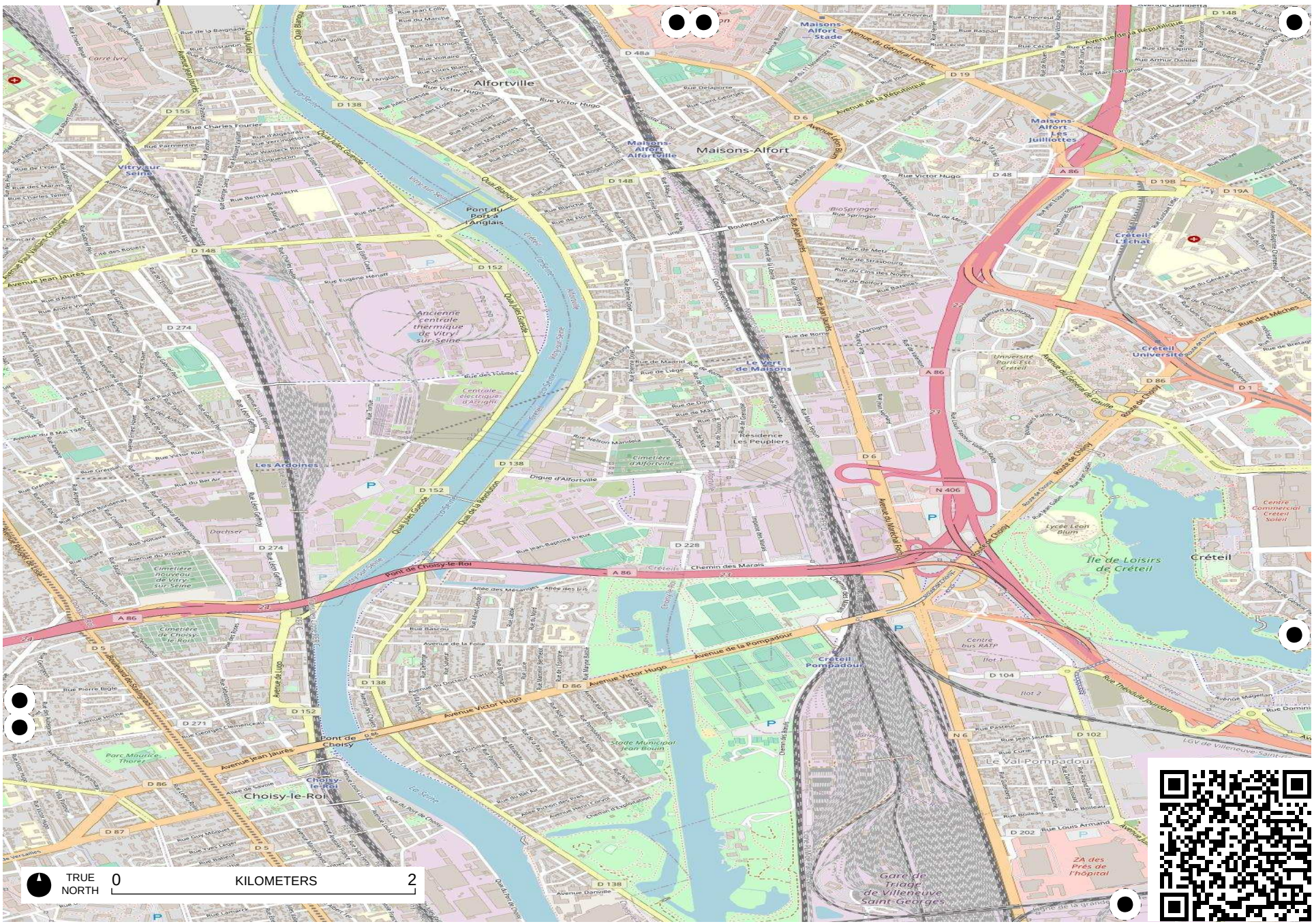

Field Papers

Avenue verte

http://fieldpapers.org/atlases/4s7ypptl/X25

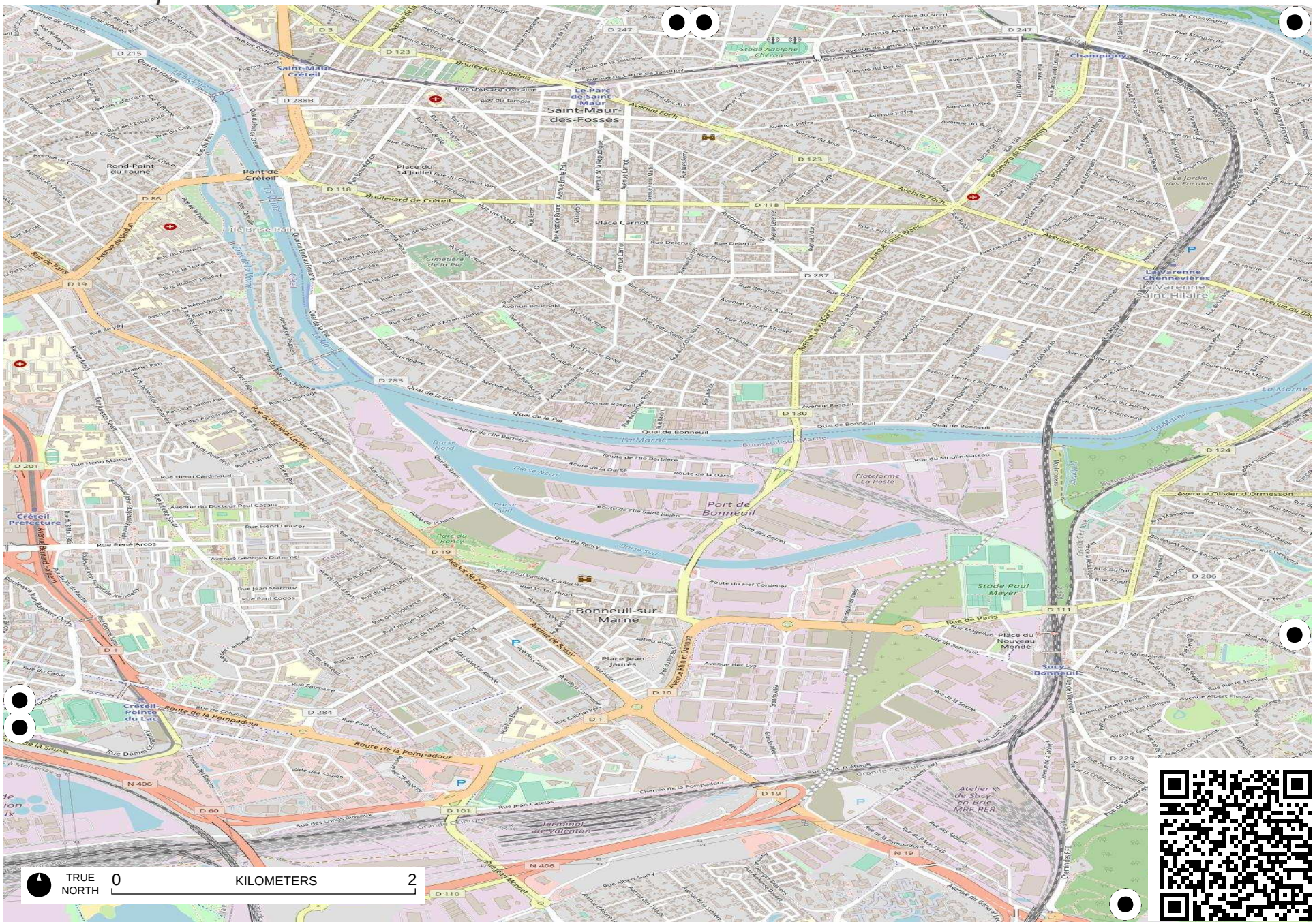

Field Papers

Avenue verte

http://fieldpapers.org/atlases/4s7ypptl/X3



Field Papers

Avenue verte

http://fieldpapers.org/atlases/4s7ypptl/X4

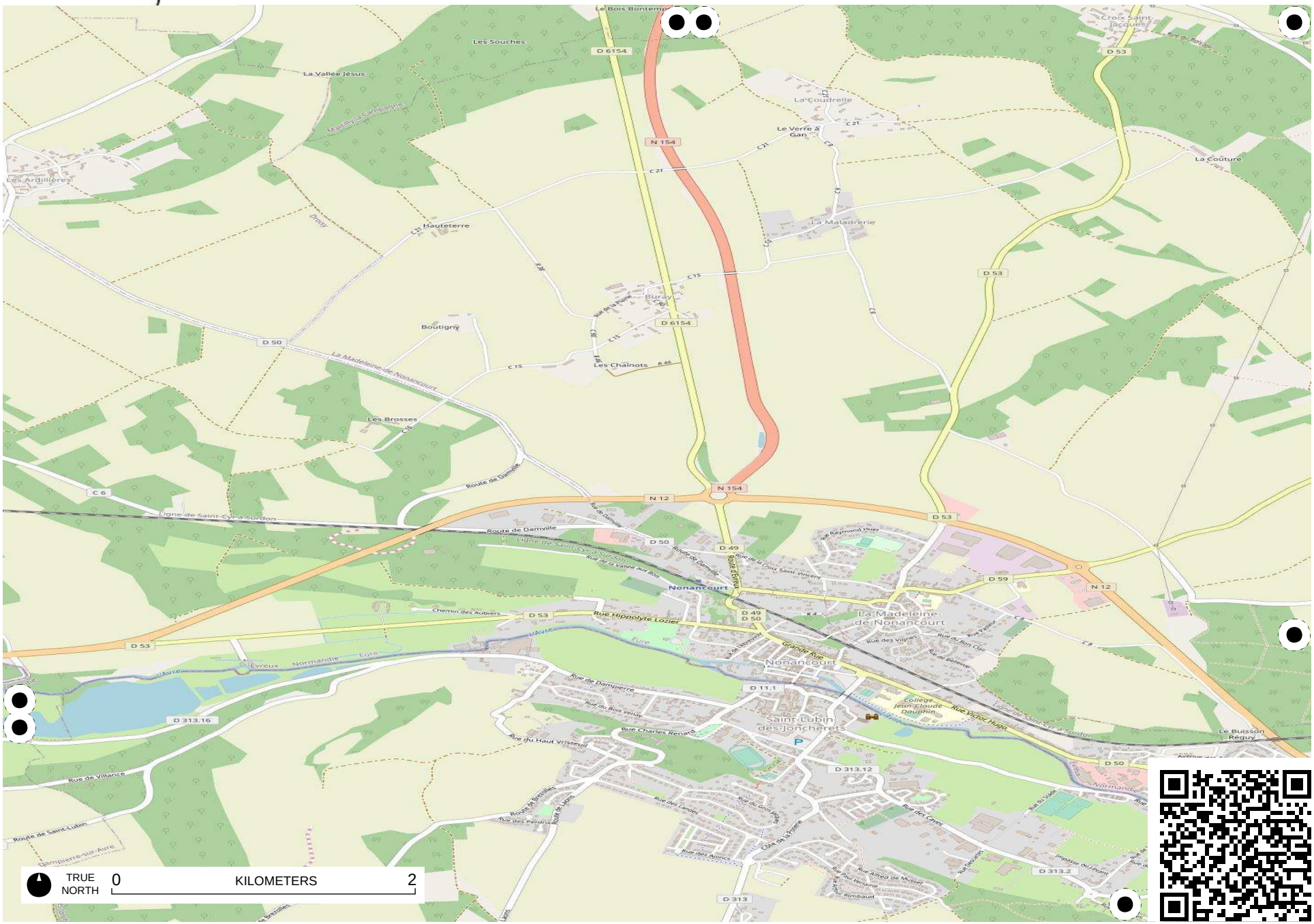

Field Papers

Avenue verte

http://fieldpapers.org/atlases/4s7ypptl/X5

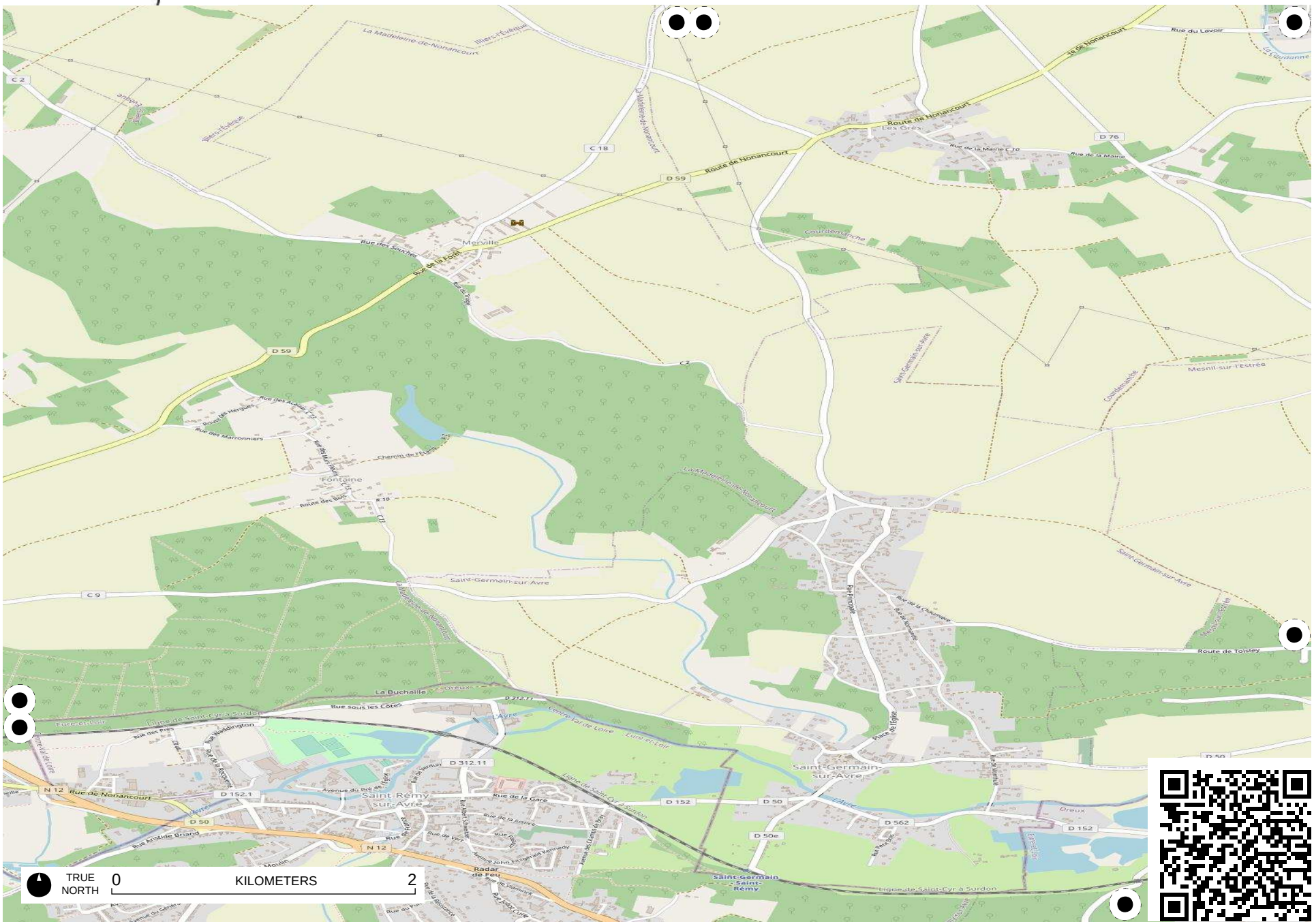

Field Papers

Avenue verte

http://fieldpapers.org/atlases/4s7ypptl/X6



Field Papers

Avenue verte

http://fieldpapers.org/atlases/4s7ypptl/X7



Field Papers

Avenue verte

http://fieldpapers.org/atlases/4s7ypptl/X8

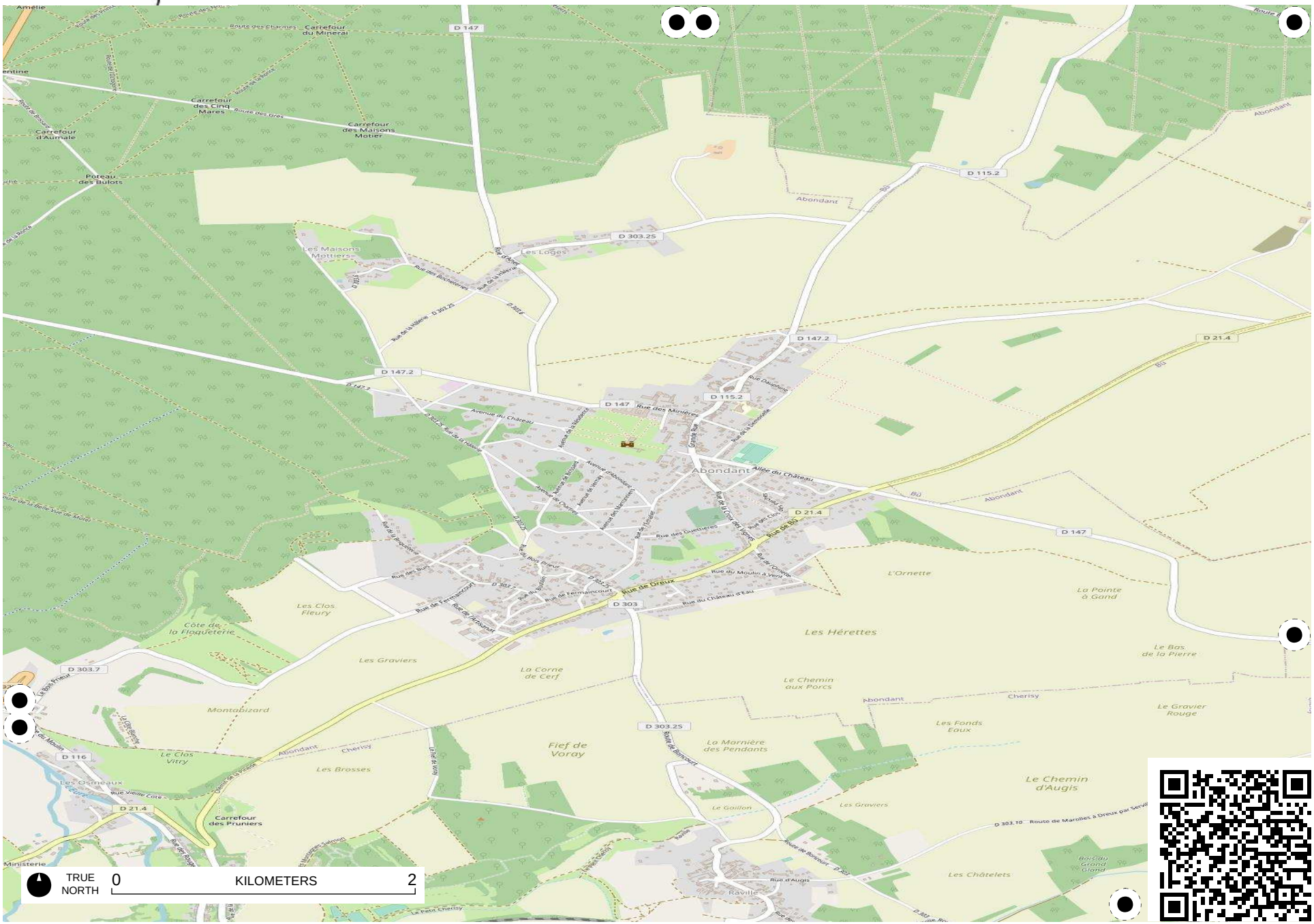

Field Papers

Avenue verte

http://fieldpapers.org/atlases/4s7ypptl/X9

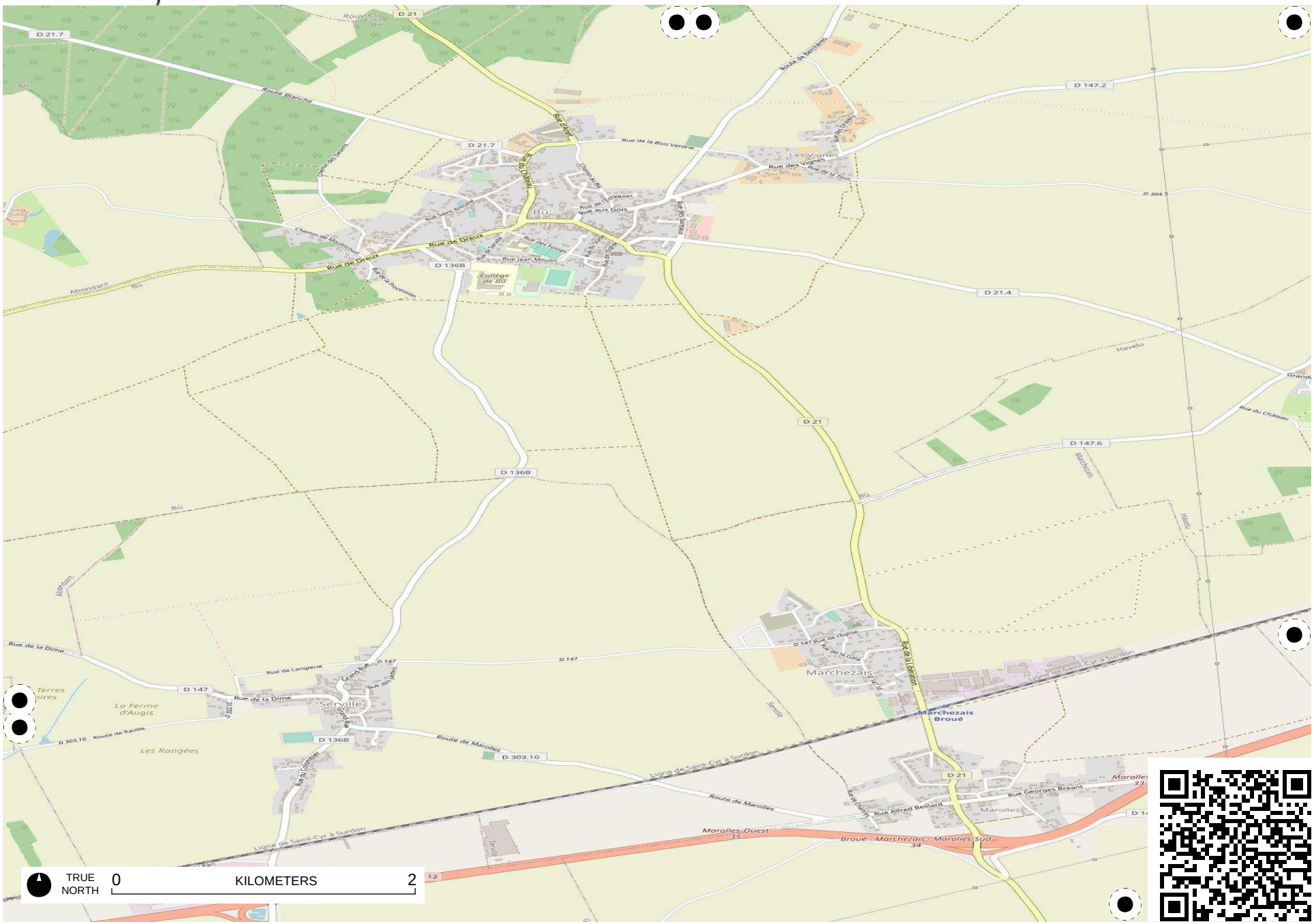

Field Papers

Avenue verte

http://fieldpapers.org/atlases/4s7ypptl/Y1



Field Papers

Avenue verte

http://fieldpapers.org/atlases/4s7ypptl/Y10

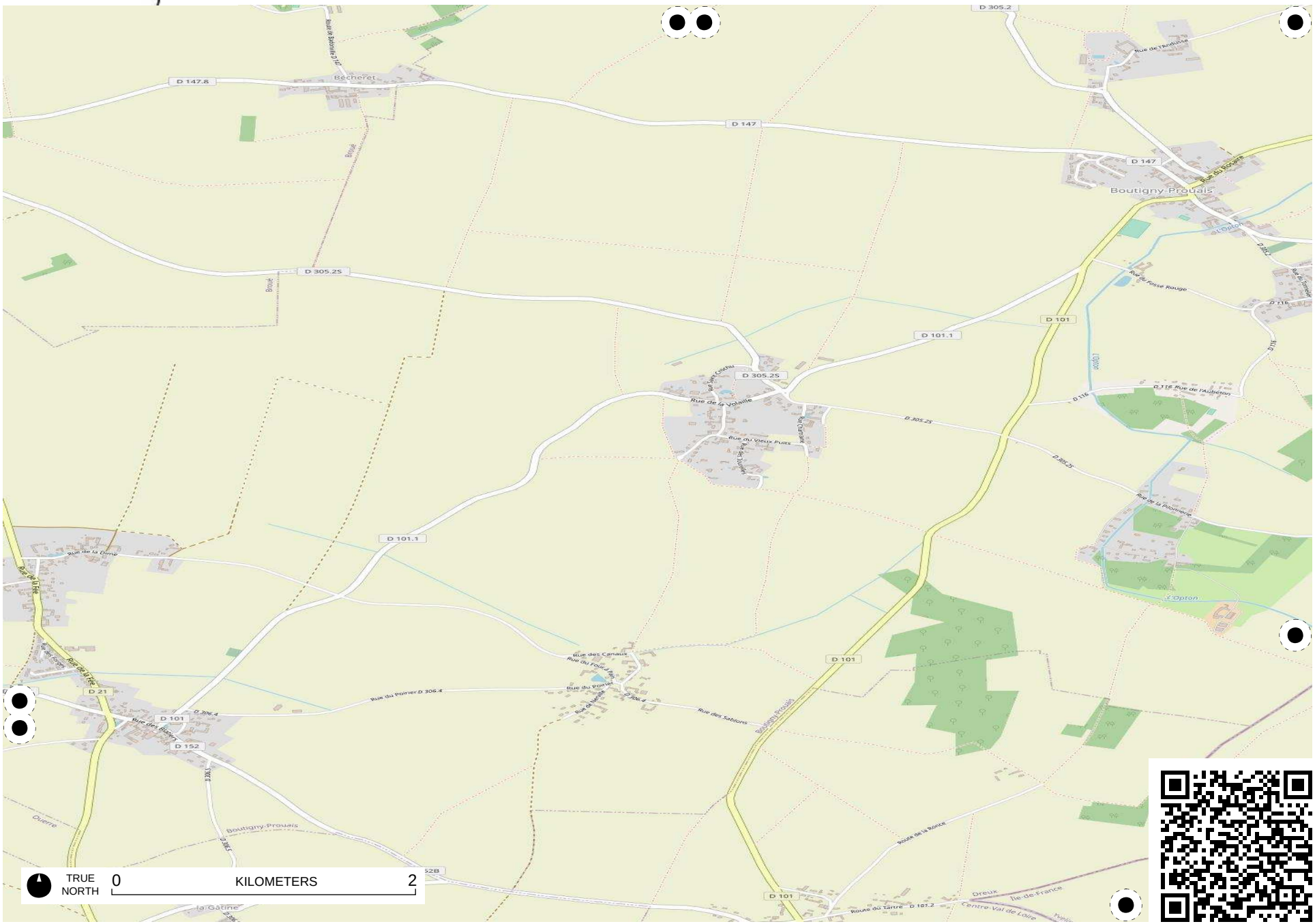

Field Papers

Avenue verte

http://fieldpapers.org/atlases/4s7ypptl/Y11



Field Papers

Avenue verte

http://fieldpapers.org/atlases/4s7ypptl/Y12

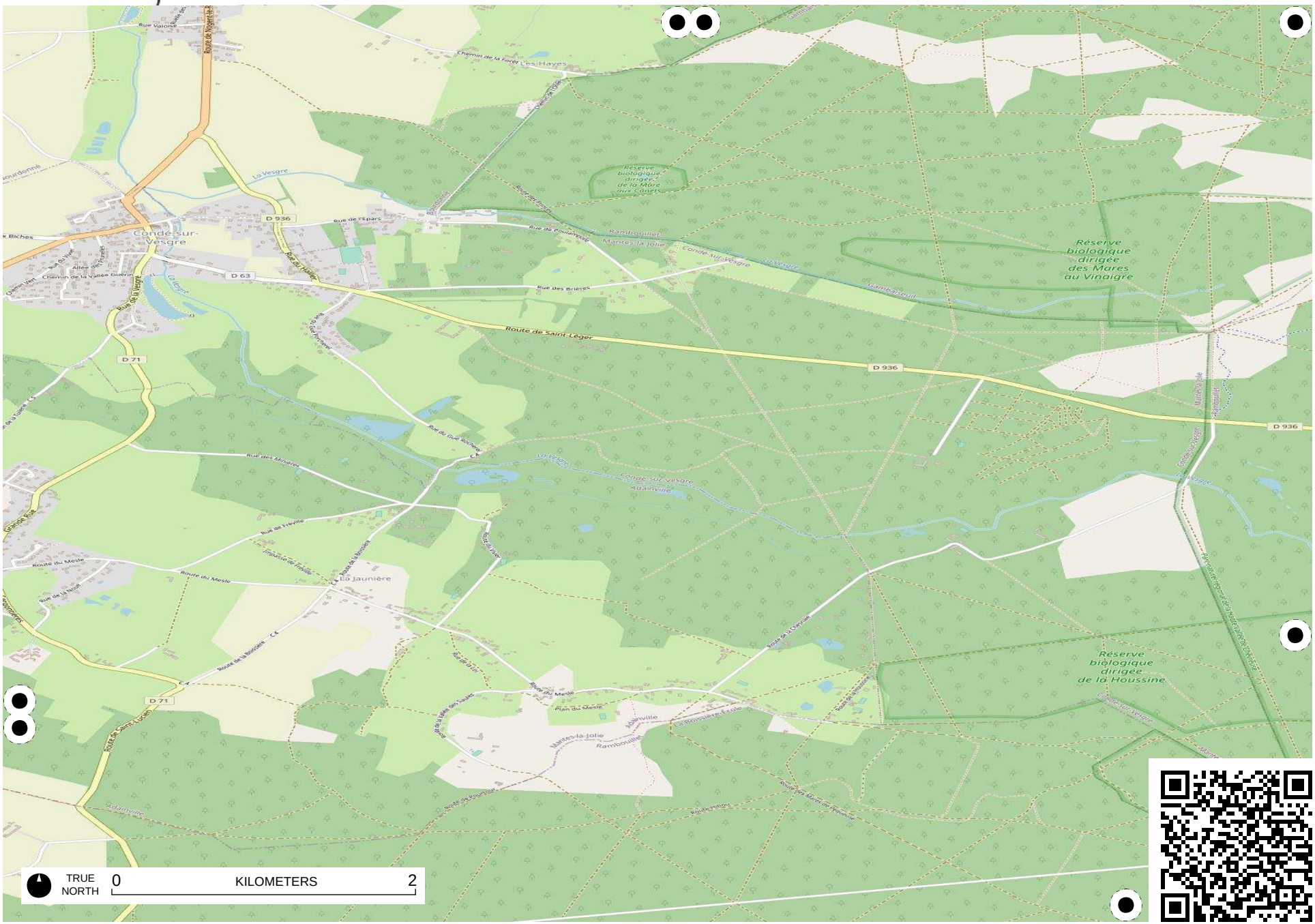

Field Papers

Avenue verte

http://fieldpapers.org/atlases/4s7ypptl/Y13

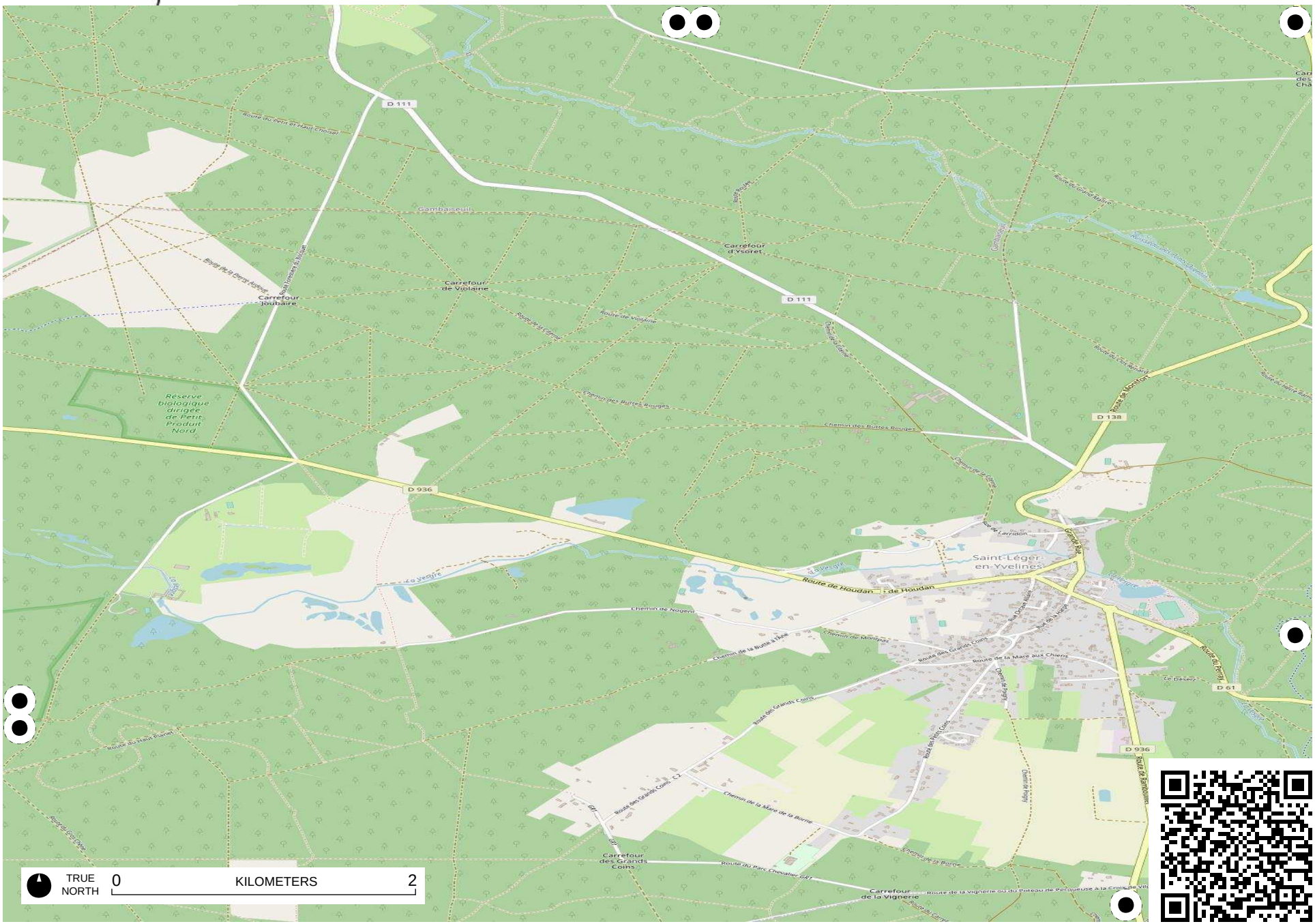

Field Papers

Avenue verte

http://fieldpapers.org/atlases/4s7ypptl/Y14



Field Papers

Avenue verte

http://fieldpapers.org/atlases/4s7ypptl/Y15

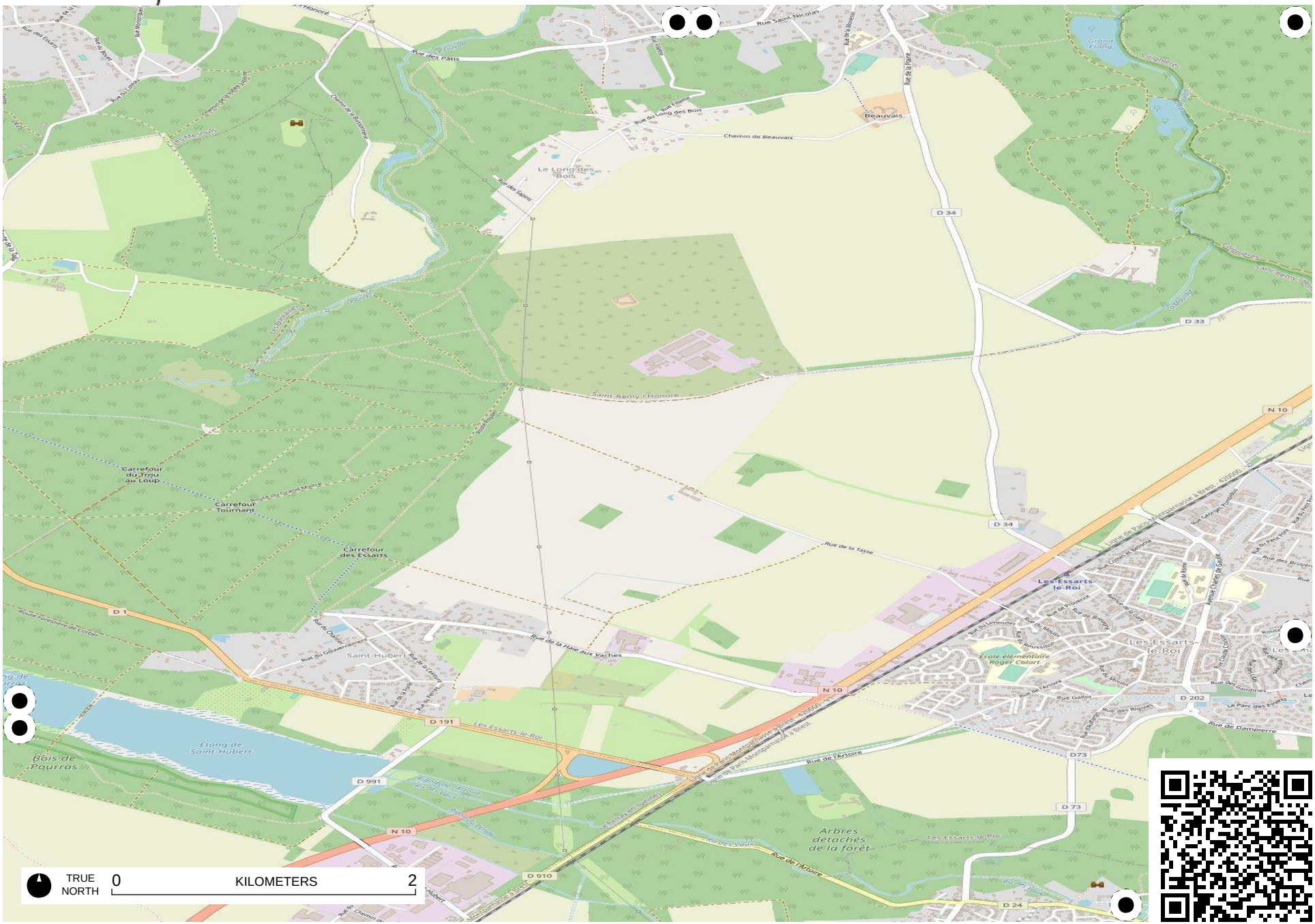

Field Papers

Avenue verte

http://fieldpapers.org/atlases/4s7ypptl/Y16



Field Papers

Avenue verte

http://fieldpapers.org/atlases/4s7ypptl/Y17



Field Papers

Avenue verte

http://fieldpapers.org/atlases/4s7ypptl/Y18



Field Papers

Avenue verte

http://fieldpapers.org/atlases/4s7ypptl/Y19

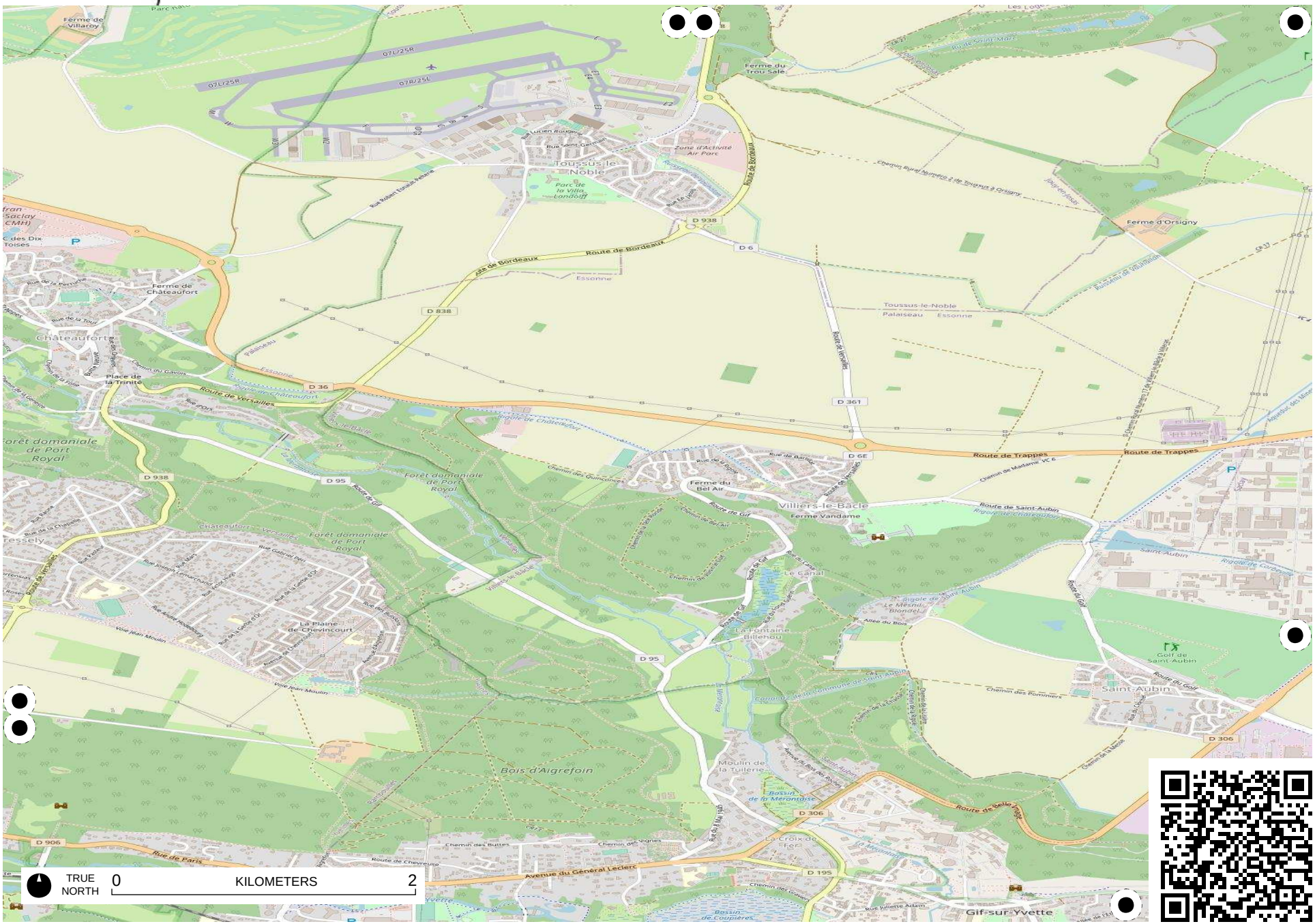

Field Papers

Avenue verte

http://fieldpapers.org/atlases/4s7ypptl/Y2



Field Papers

Avenue verte

http://fieldpapers.org/atlases/4s7ypptl/Y20

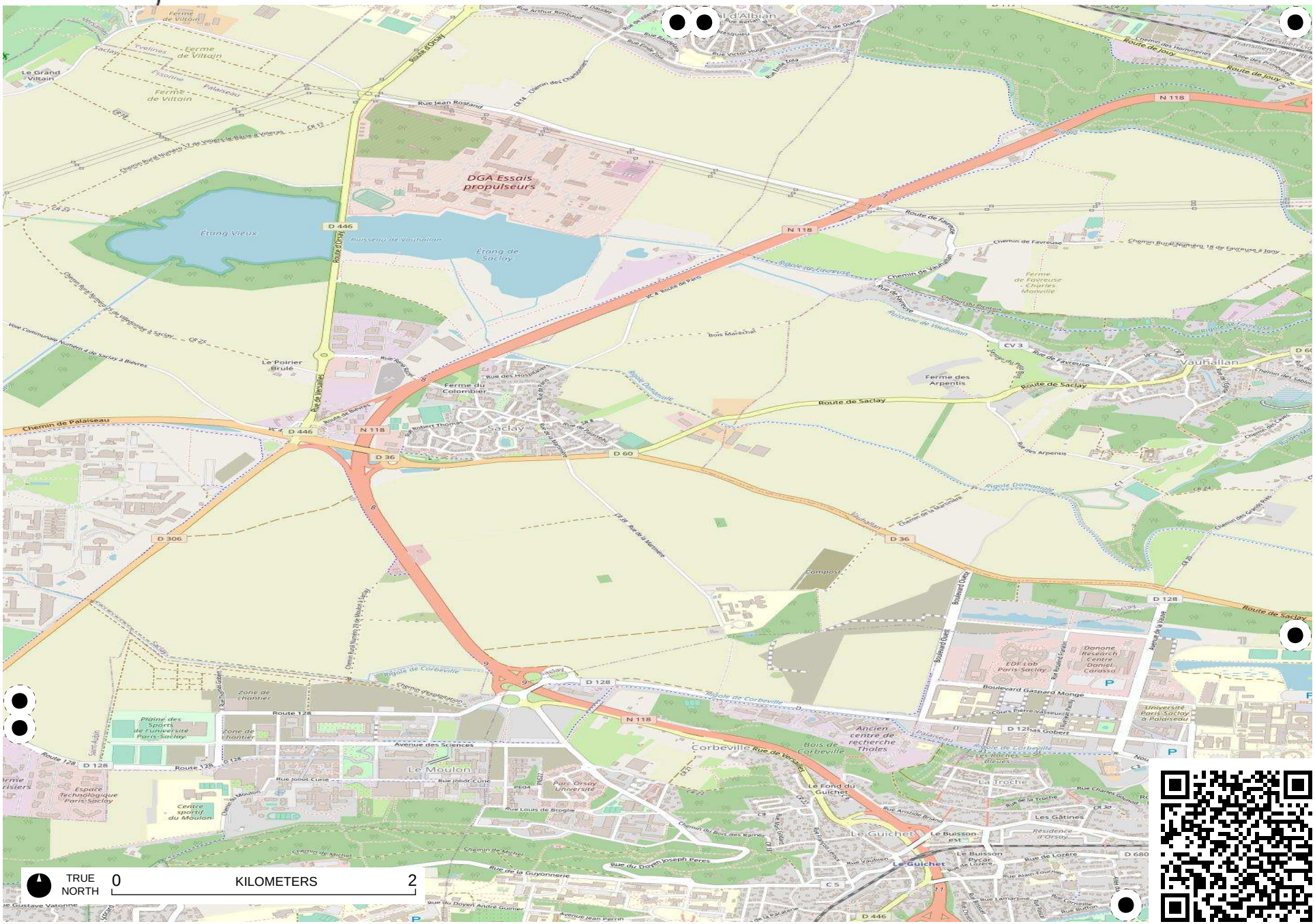
DGA Essais propulseurs
Étang Vieux
Étang de Saclay
Ruisseau de Vauhallan
Saclay
Vauhallan
Le Moulon
Corbeville
Le Guichet
La Troche
Ferme de Viltain
Ferme du Colombier
Ferme des Arpentis
Ferme de Favreuse - Charles Monville
Le Poirier Brûlé
Le Grand Viltain
Route de Saclay
Route de Jouy
Route de Favreuse
Chemin de Palaiseau
Rue Jean Rostand
Rue Robert Thomas
Avenue des Sciences
Boulevard Gaspard Monge
Rue de Corbeville
Rue de Versailles
Rue Louis de Broglie
Rue du Doyen Joseph Perès
Rue de la Guyonnerie
Rue du Doyen André Grunier
Rue de la Troche
Rue de Lozère
Rue Ampère
Rue Joliot-Curie
Rue Lavoisier
Rue Fourier
Rue Lamartine
Rue Torricelli
Rue Buffon
Rue Vaubien
Rue Alain-Fournier
Rue Arthur Rimbaud
Rue Victor Hugo
Rue Émile Zola
Rue Bouchet
Rue Ferdinand Buisson
Rue Arthur Conte
Rue Jean Perrin
Rue Gustave Vatonne
Rue Charles Gounod
Rue Ernest Renan
Rue Jean Jaurès
Rue Jean Mermoz
Rue Jean Monnet
Rue Jean Moulin
Rue Jean Perrin
Rue Jean Rostand
Rue Jean Sarrailh
Rue Jean Zay
Rue Jean-Baptiste Clément
Rue Jean-Baptiste Dumas
Rue Jean-Baptiste Lamarck
Rue Jean-Baptiste Perrin
Rue Jean-Baptiste Say
Rue Jean-Baptiste Vuillaume
Rue Jean-Baptiste Willaume
Rue Jean-Baptiste Zay
Rue Jean-Baptiste Zola
Rue Jean-Baptiste Zuber
Rue Jean-Baptiste Zuber
Rue Jean-Baptiste Zuber

Field Papers

Avenue verte

http://fieldpapers.org/atlases/4s7ypptl/Y21

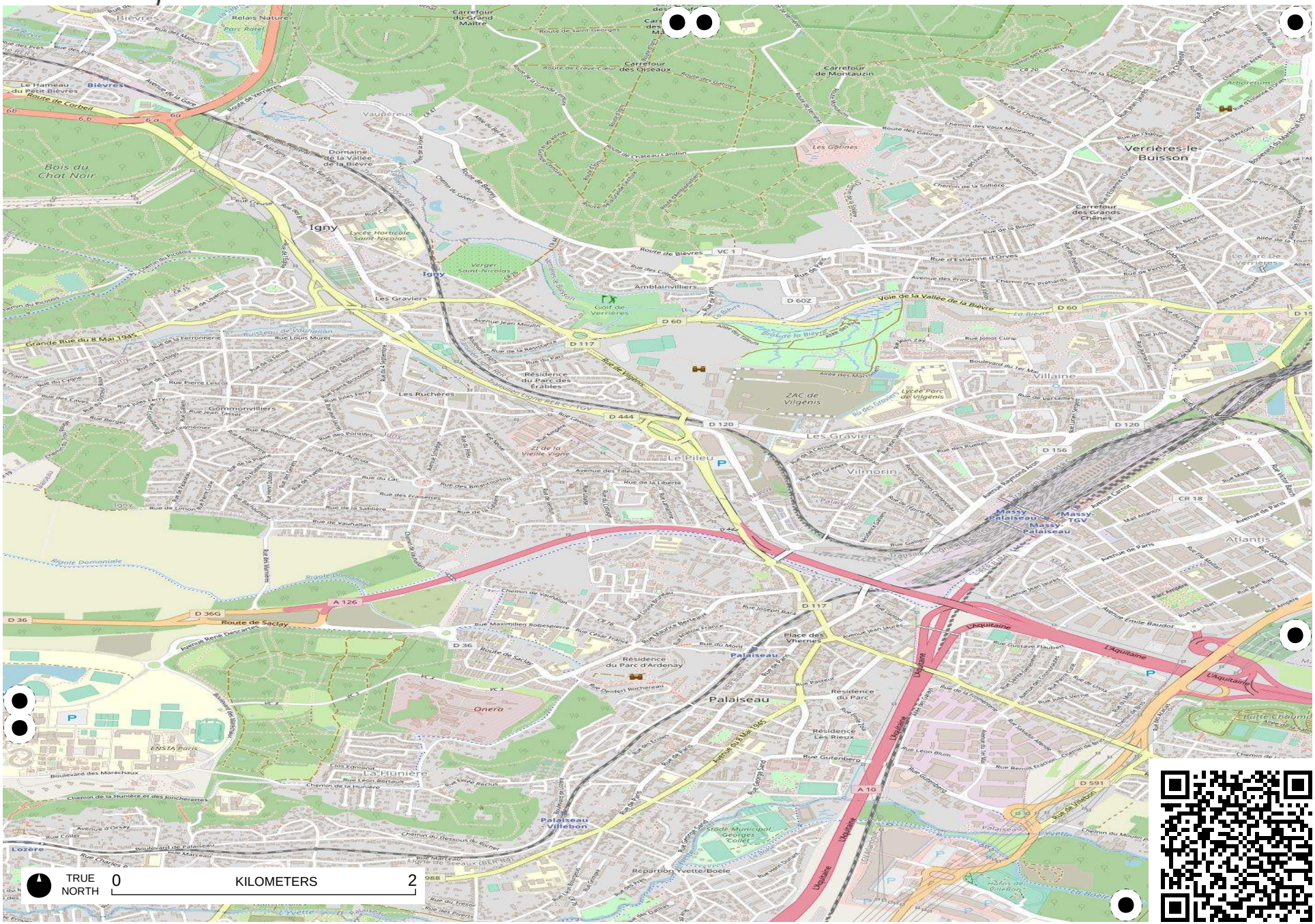

Field Papers

Avenue verte

http://fieldpapers.org/atlases/4s7ypptl/Y22

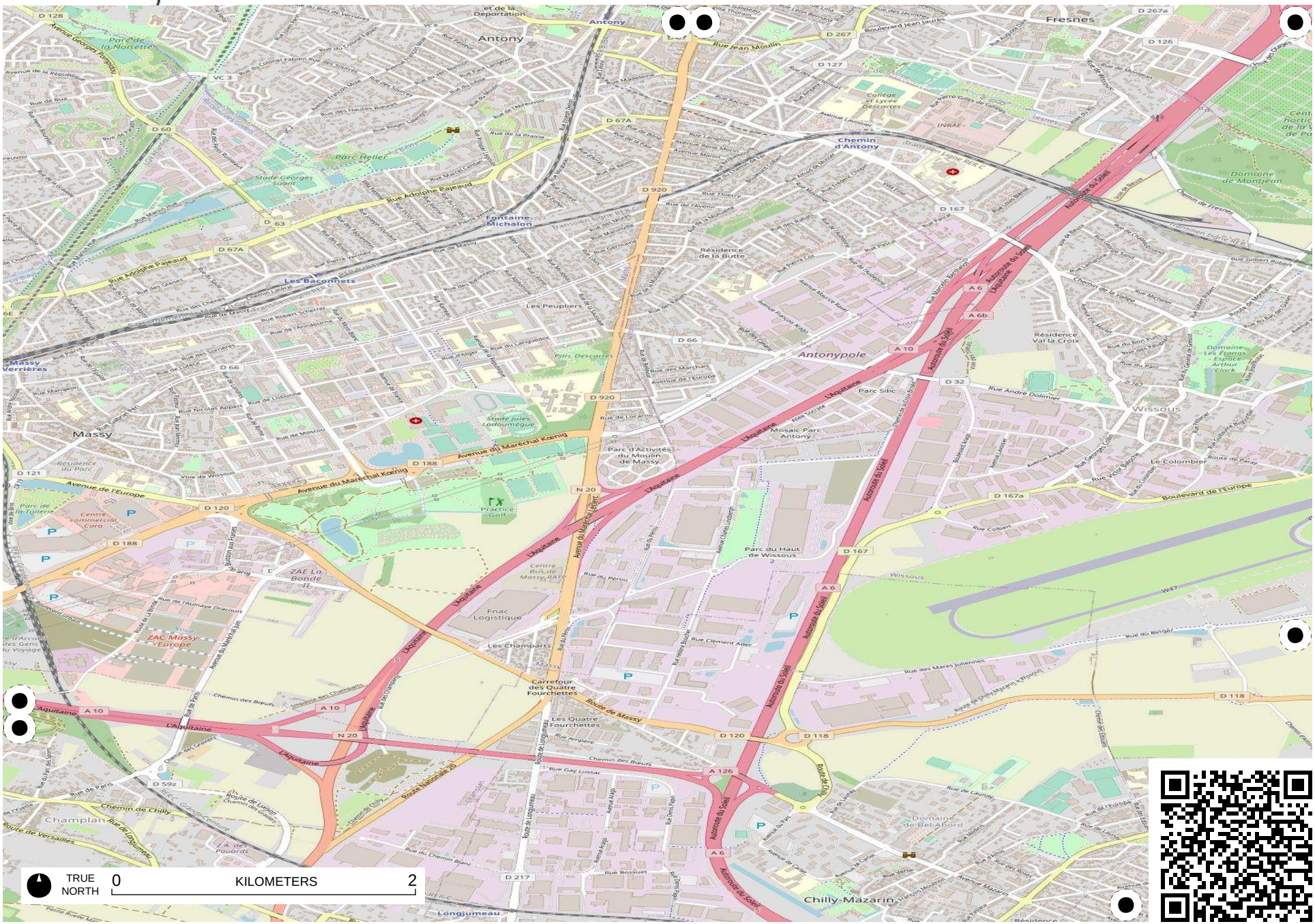

Field Papers

Avenue verte

http://fieldpapers.org/atlases/4s7ypptl/Y23

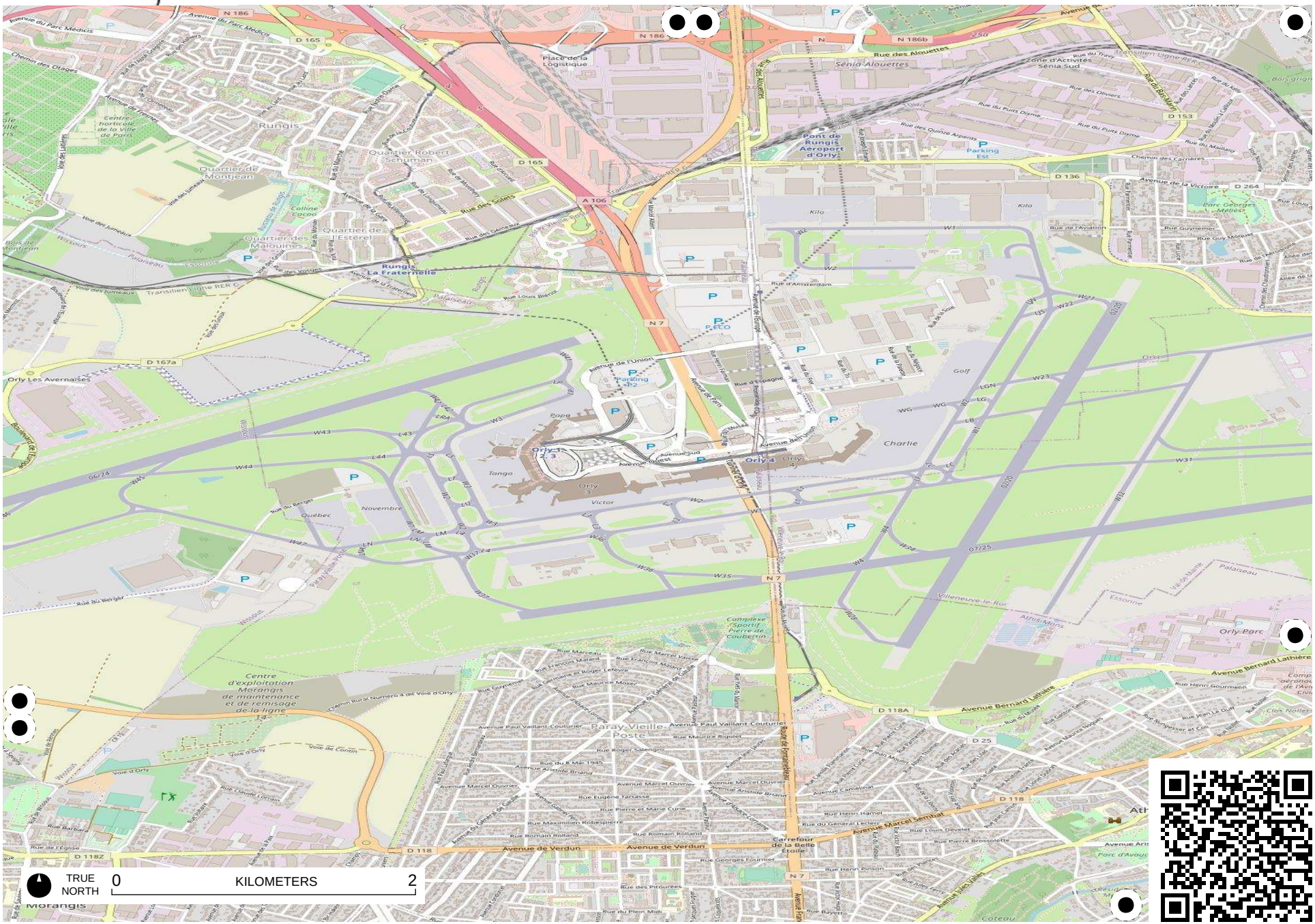

Field Papers

Avenue verte

http://fieldpapers.org/atlases/4s7ypptl/Y24

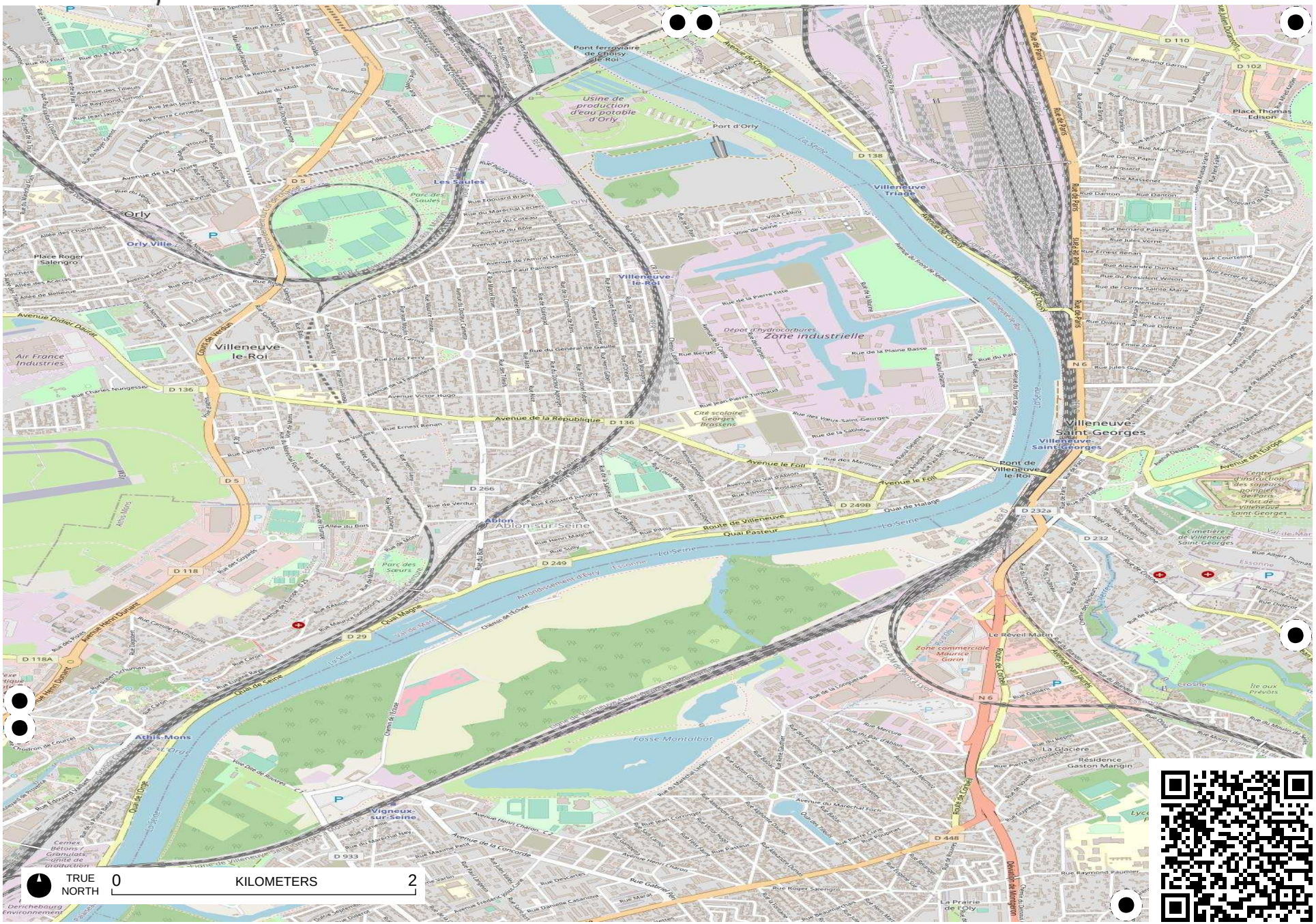

Field Papers

Avenue verte

http://fieldpapers.org/atlases/4s7ypptl/Y25

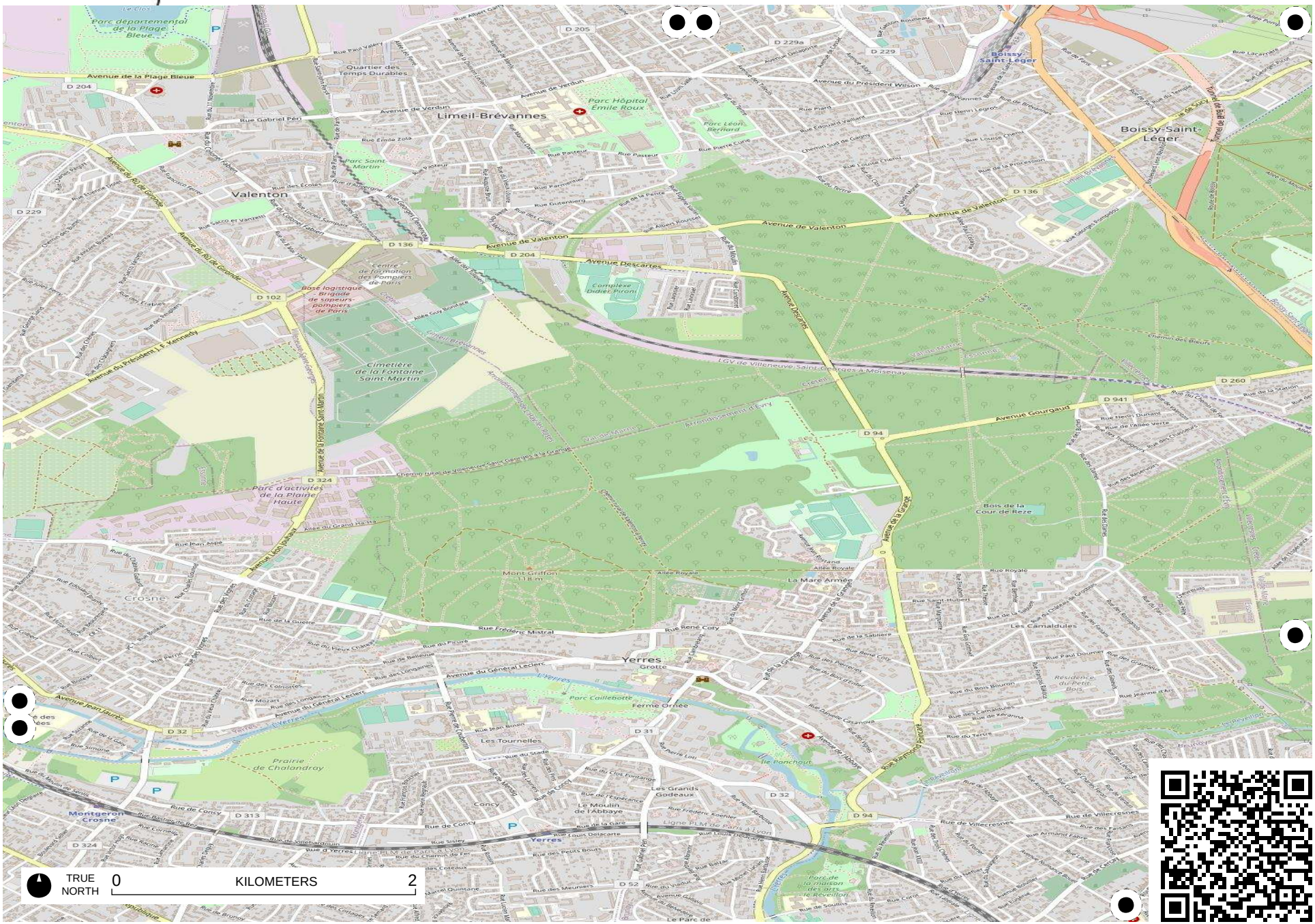

Field Papers

Avenue verte

http://fieldpapers.org/atlases/4s7ypptl/Y3

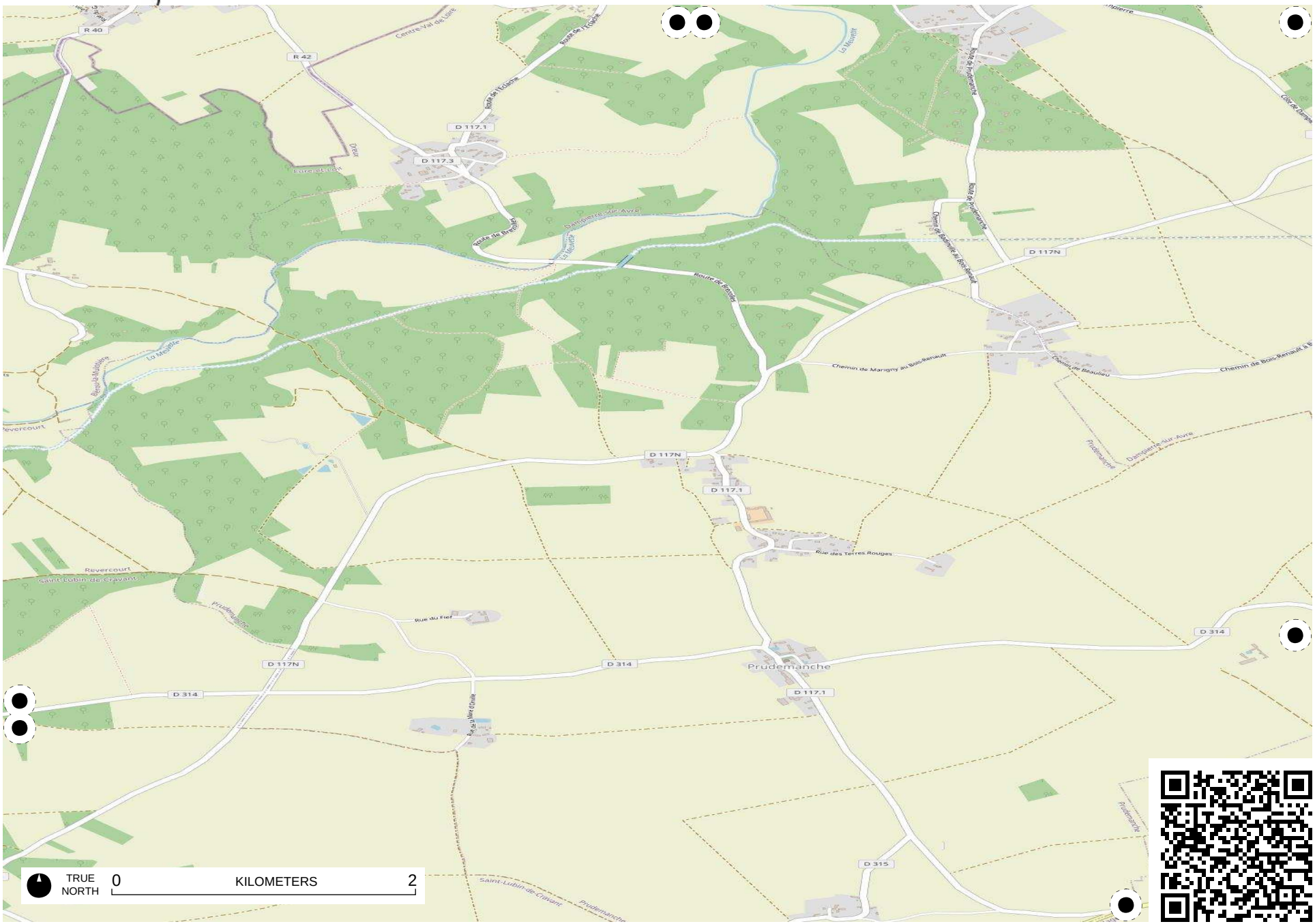

Field Papers

Avenue verte

http://fieldpapers.org/atlases/4s7ypptl/Y4

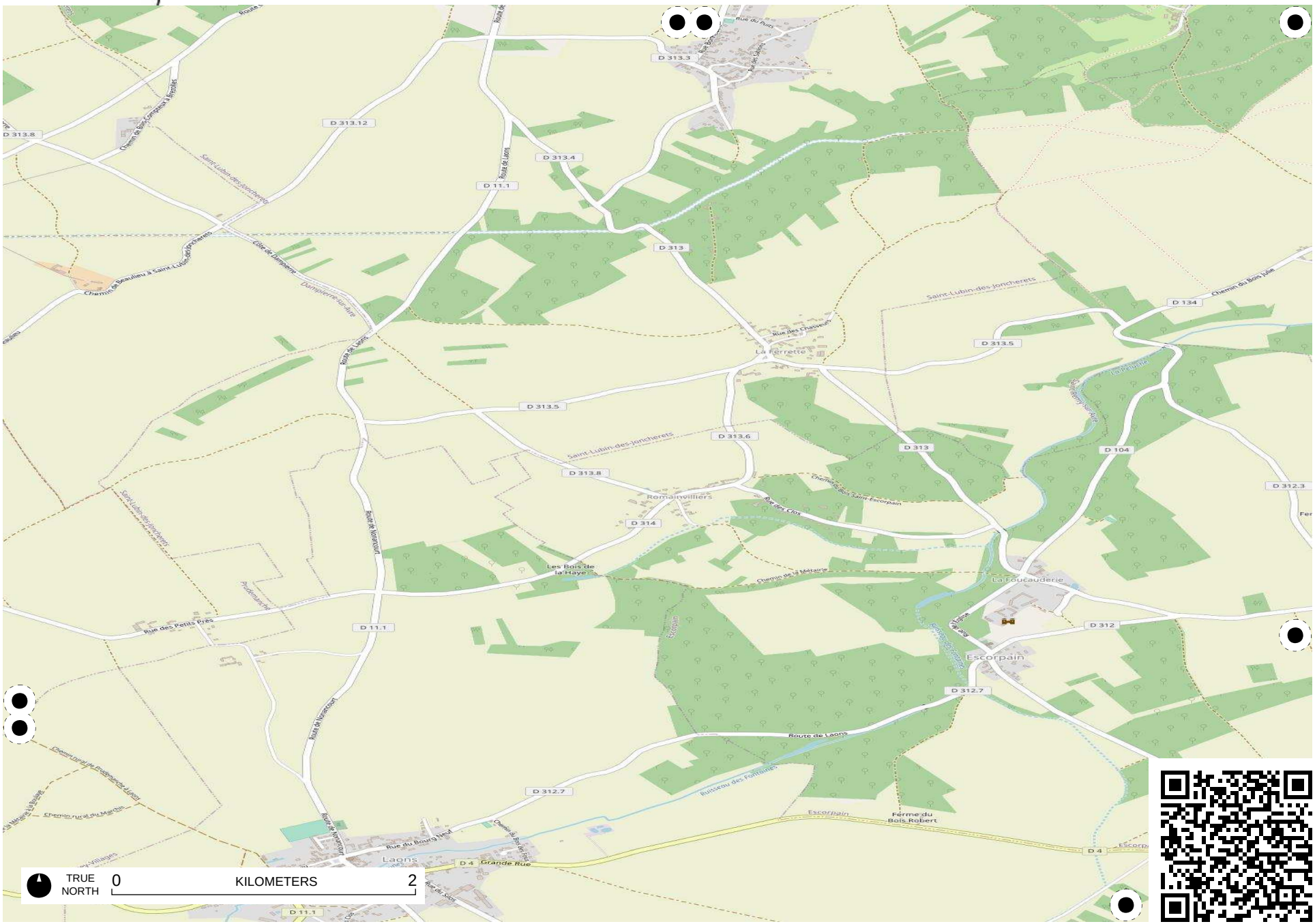

Field Papers

Avenue verte

http://fieldpapers.org/atlases/4s7ypptl/Y5

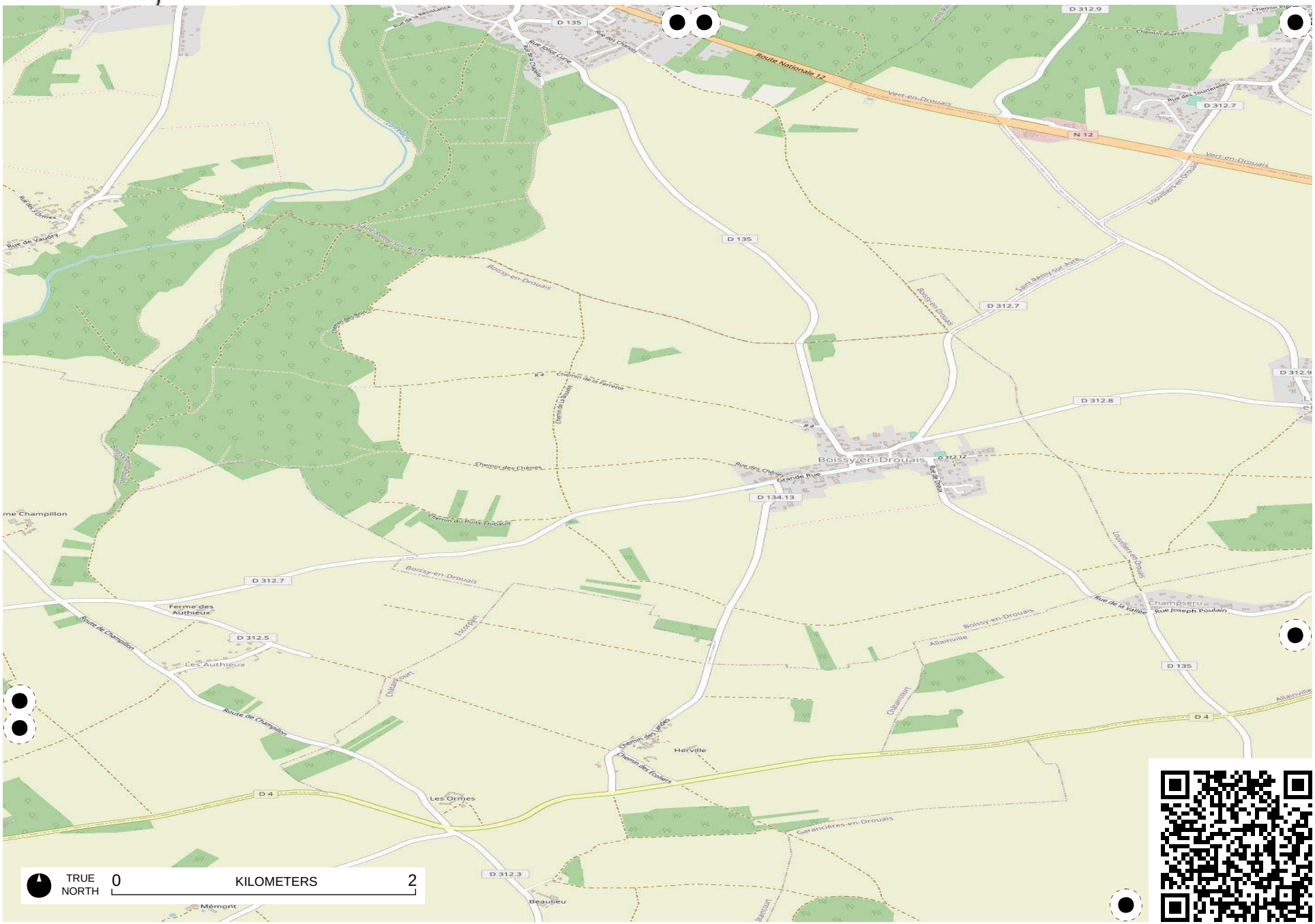

Field Papers

Avenue verte

http://fieldpapers.org/atlases/4s7ypptl/Y6

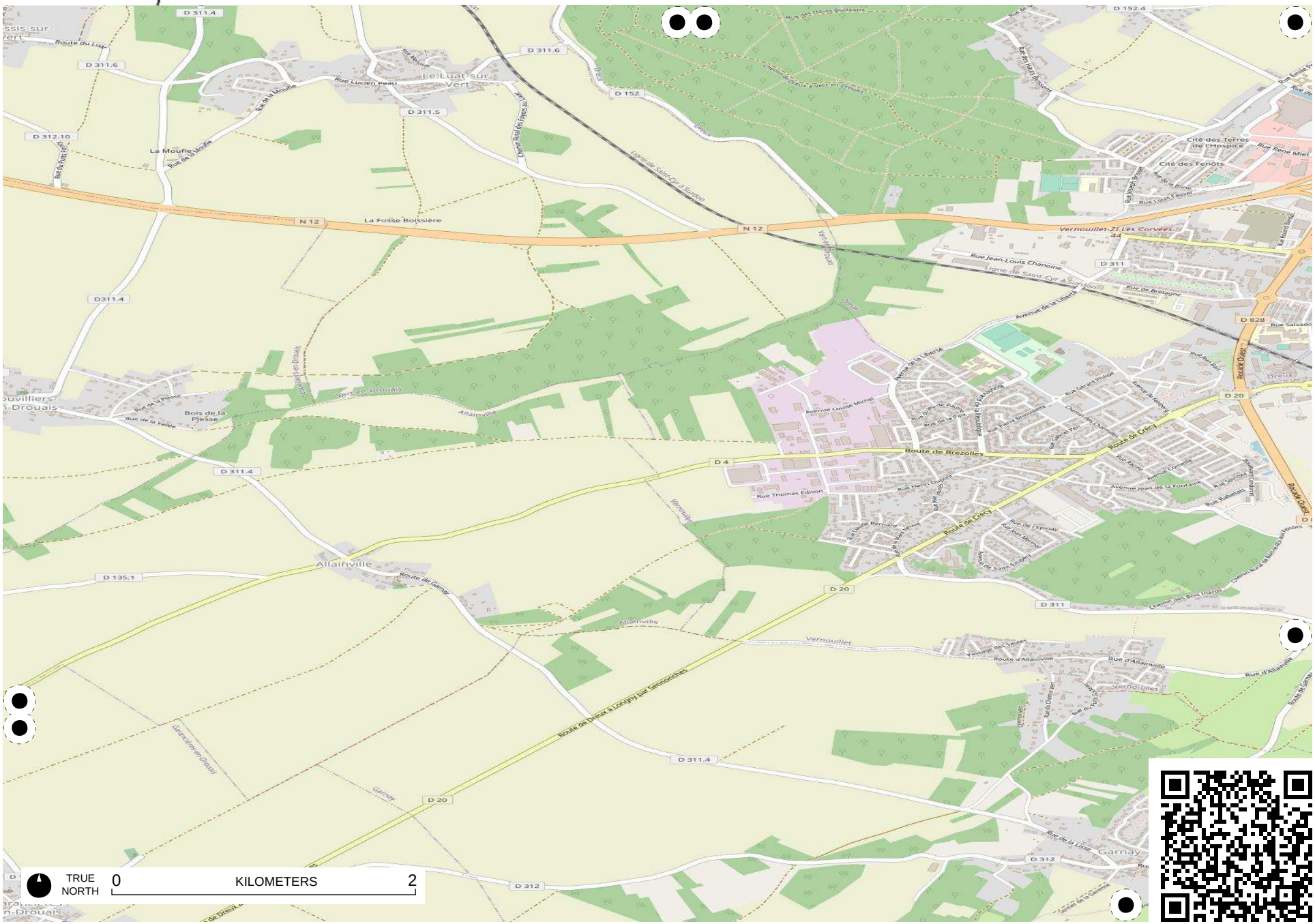

Field Papers

Avenue verte

http://fieldpapers.org/atlases/4s7ypptl/Y7

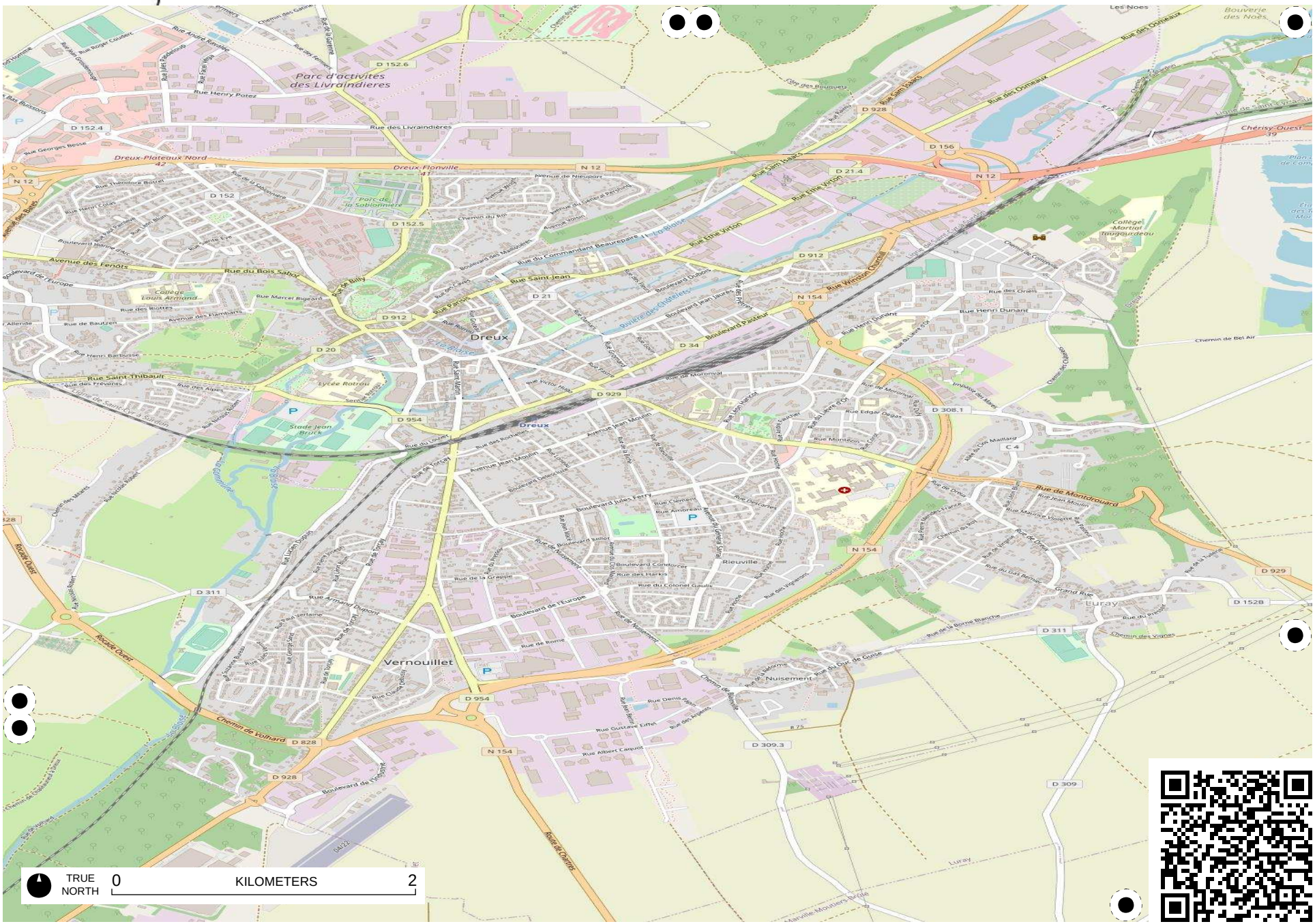

Field Papers

Avenue verte

http://fieldpapers.org/atlases/4s7ypptl/Y8



Field Papers

Avenue verte

http://fieldpapers.org/atlases/4s7ypptl/Y9

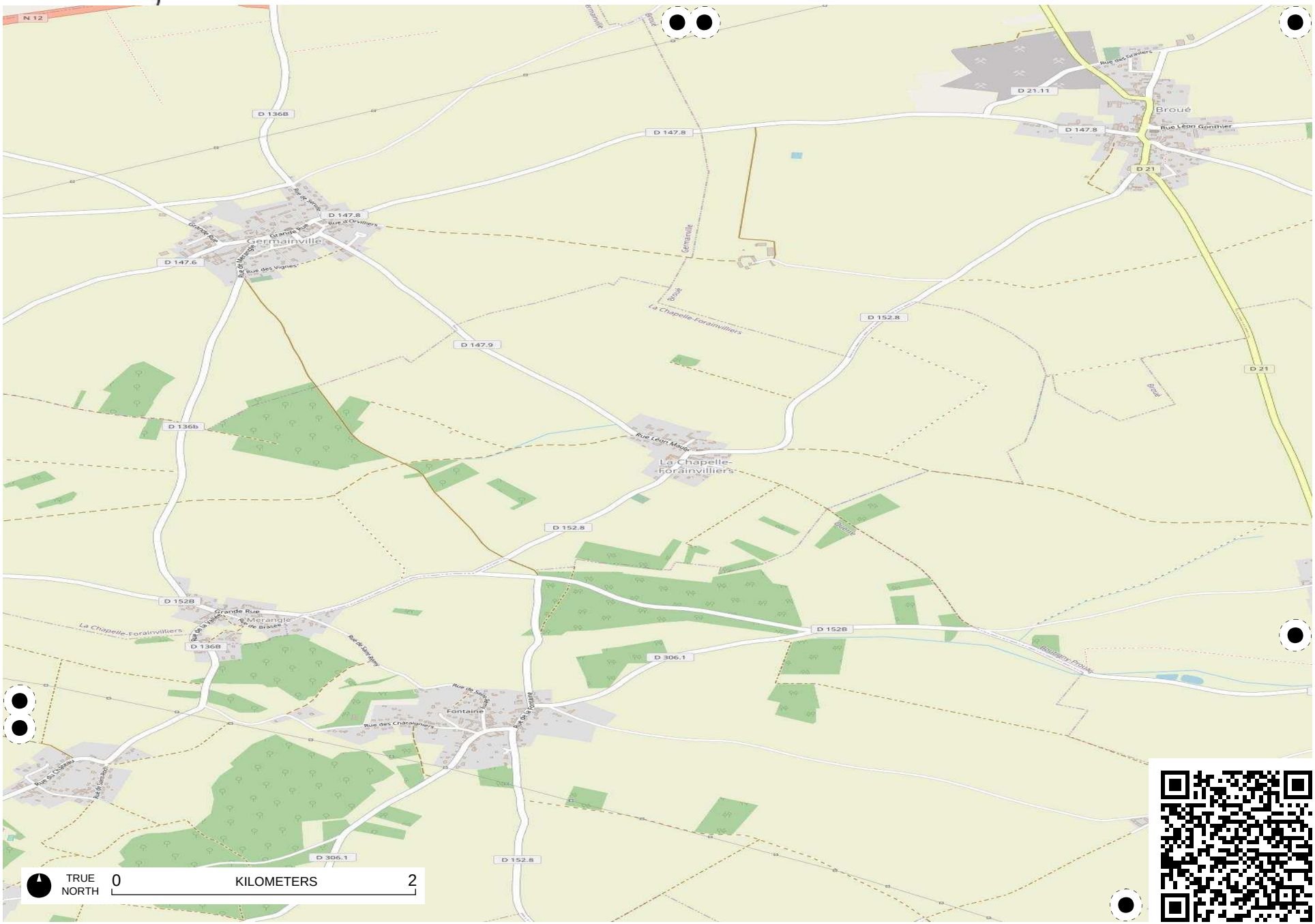

Field Papers

Avenue verte

http://fieldpapers.org/atlases/4s7ypptl/Z1

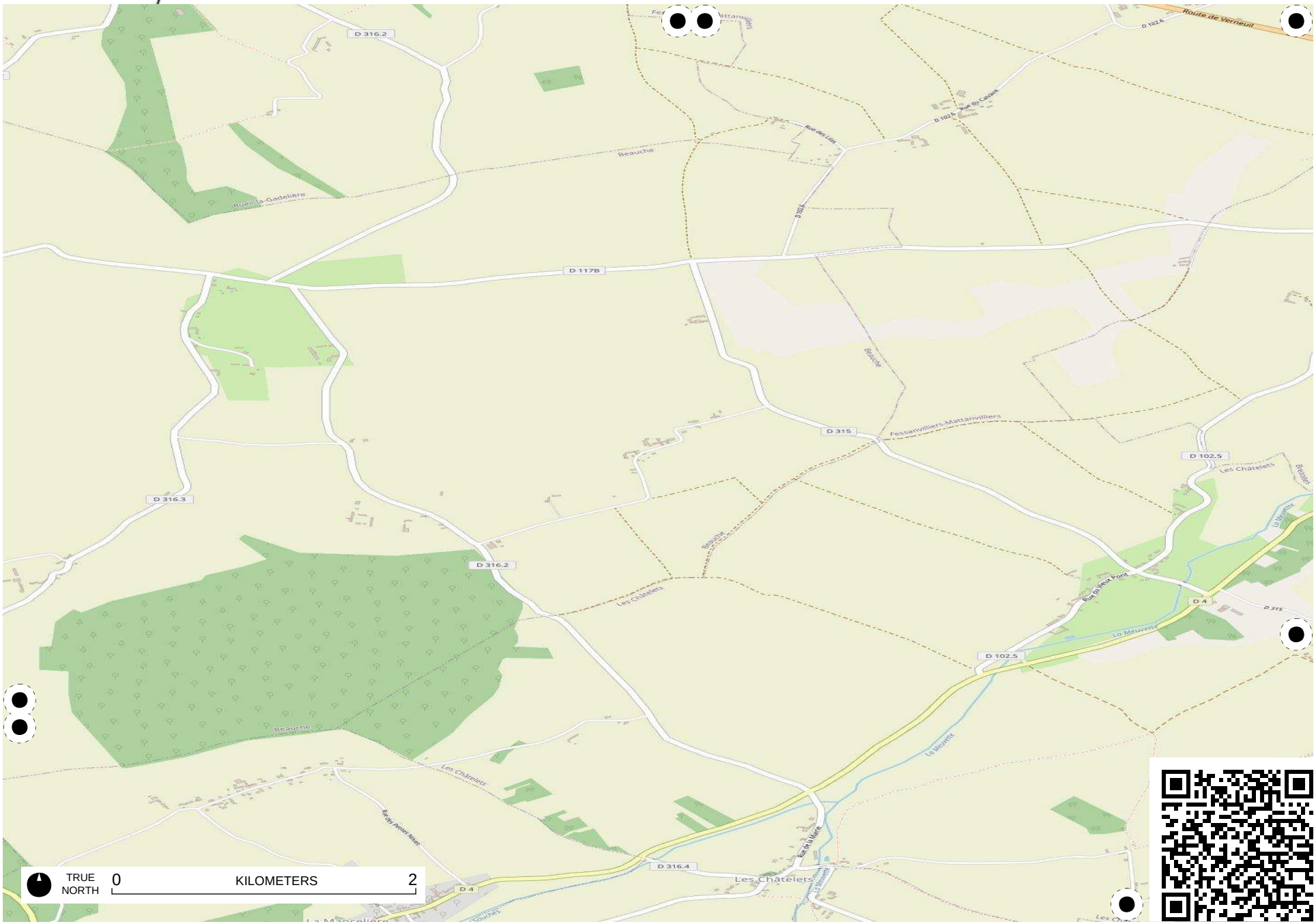

Field Papers

Avenue verte

http://fieldpapers.org/atlases/4s7ypptl/Z10

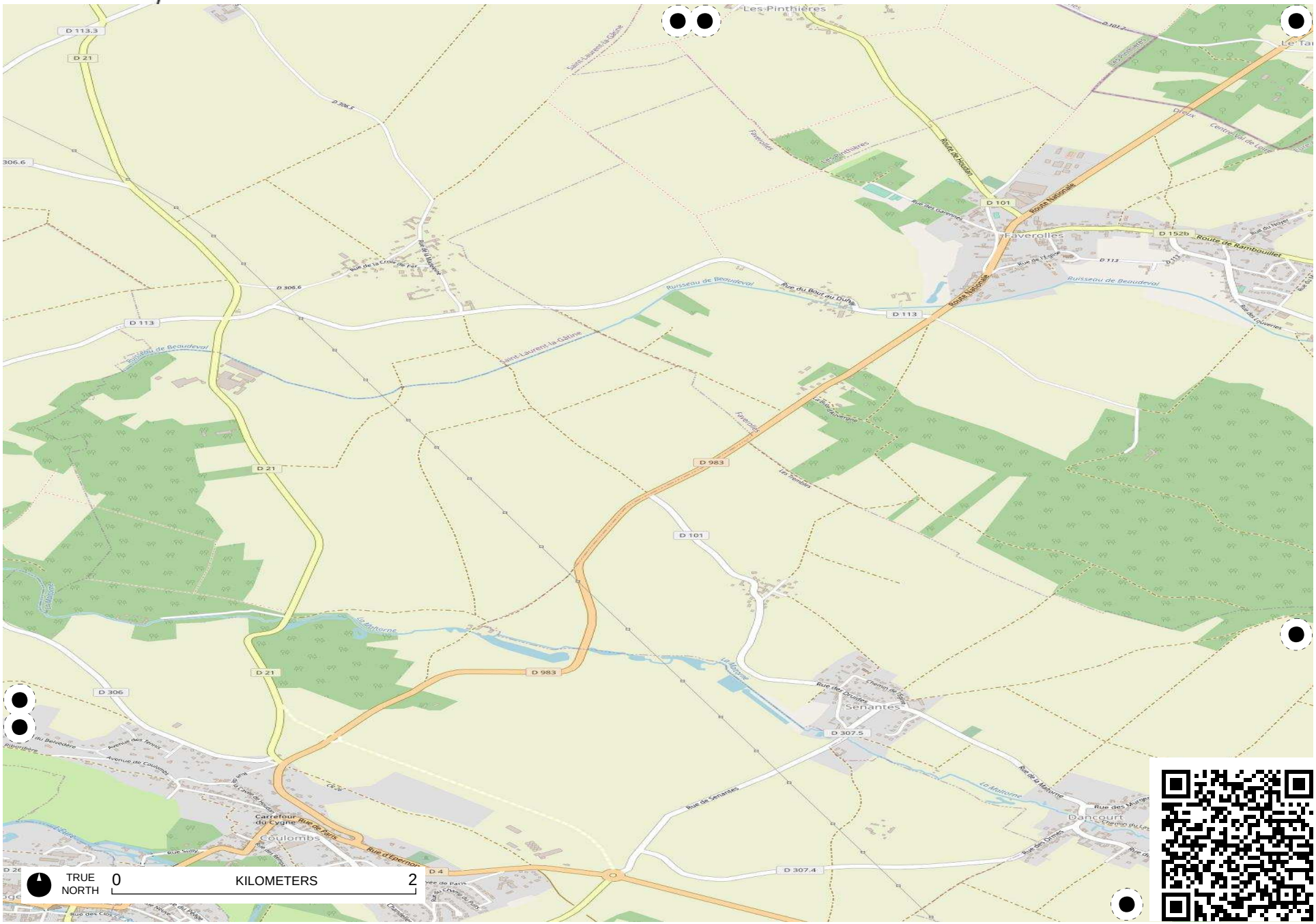

Field Papers

Avenue verte

http://fieldpapers.org/atlases/4s7ypptl/Z11



Field Papers

Avenue verte

http://fieldpapers.org/atlases/4s7ypptl/Z12



Field Papers

Avenue verte

http://fieldpapers.org/atlases/4s7ypptl/Z13

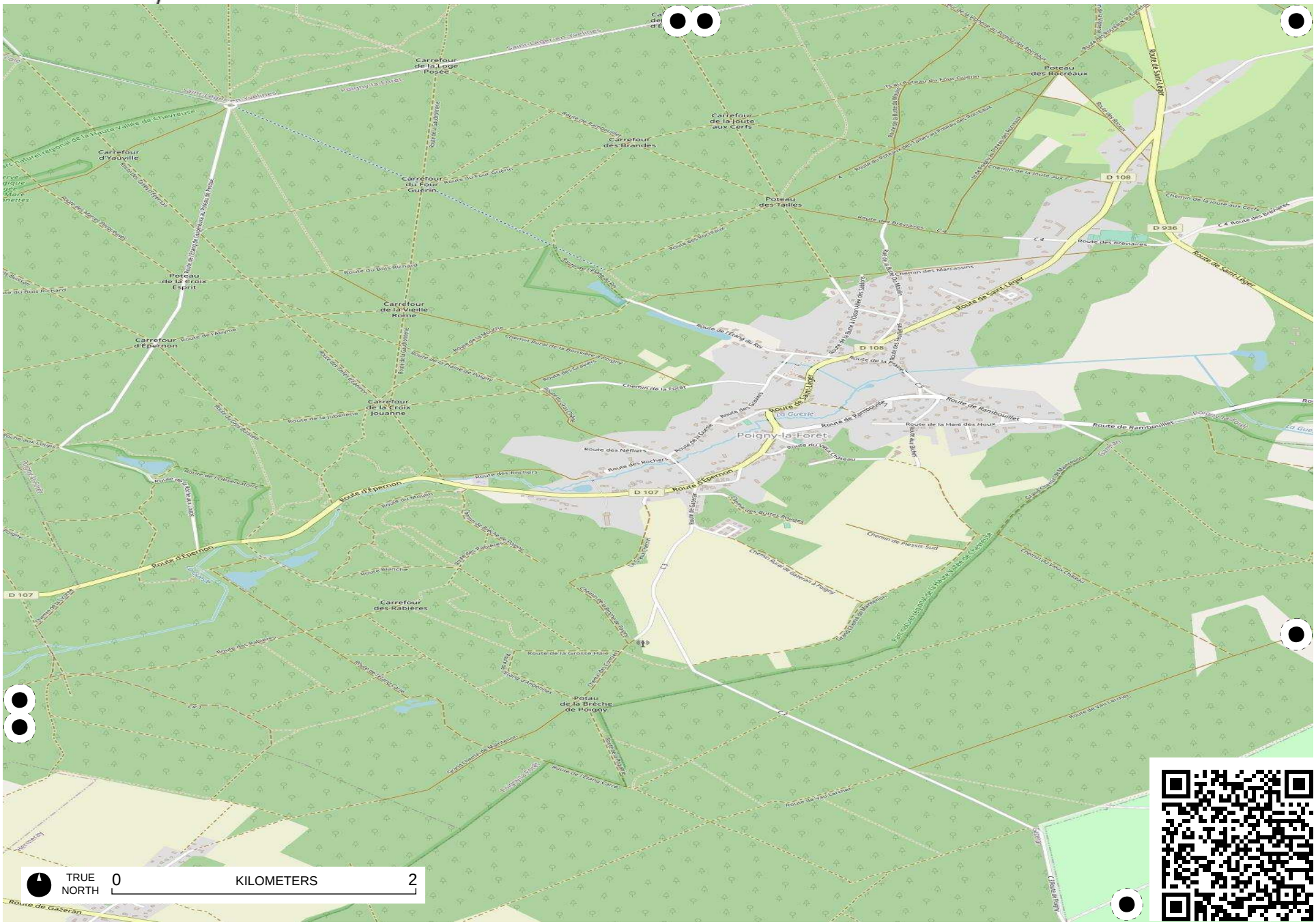

Field Papers

Avenue verte

http://fieldpapers.org/atlases/4s7ypptl/Z14

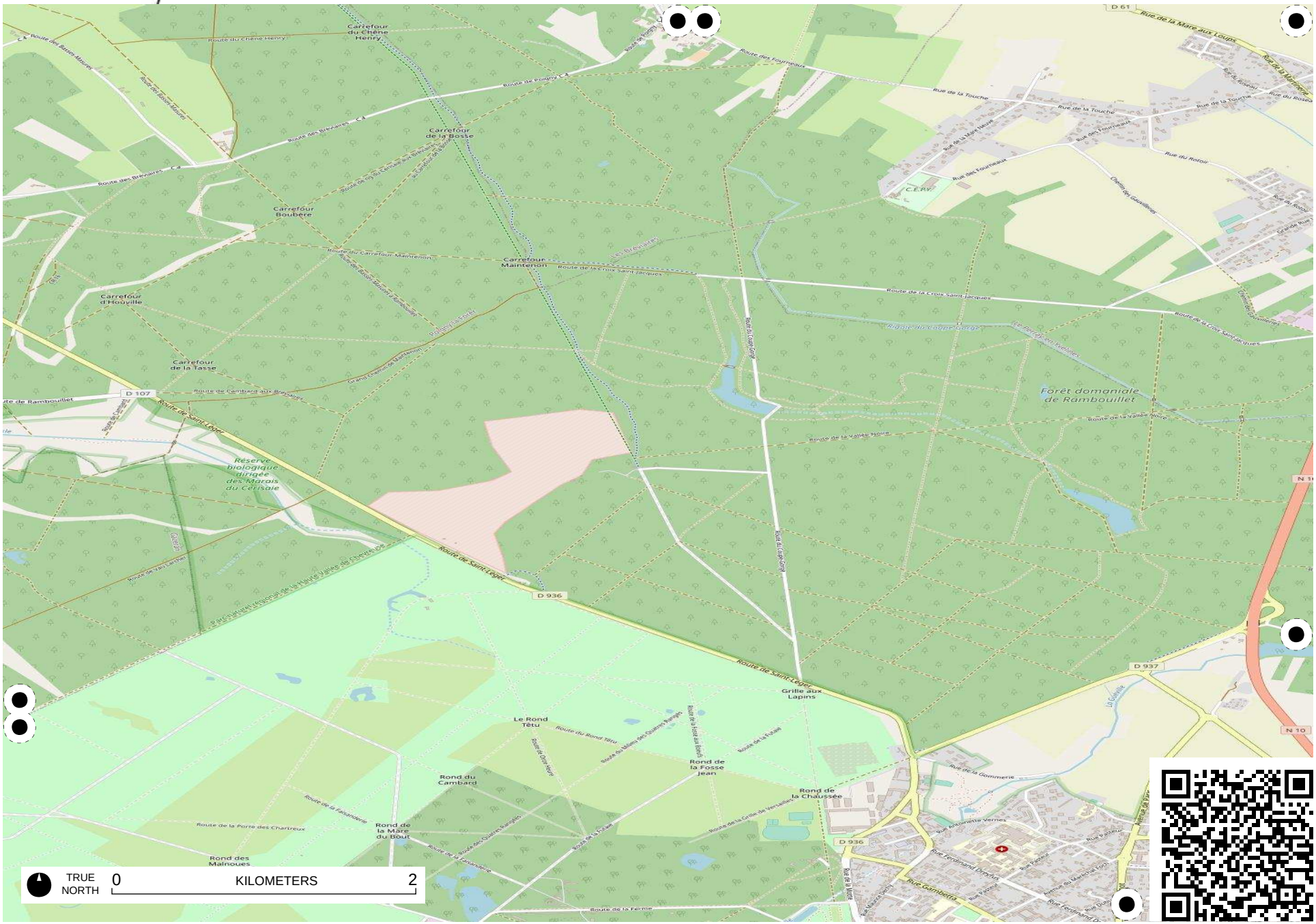

Field Papers

Avenue verte

http://fieldpapers.org/atlases/4s7ypptl/Z15

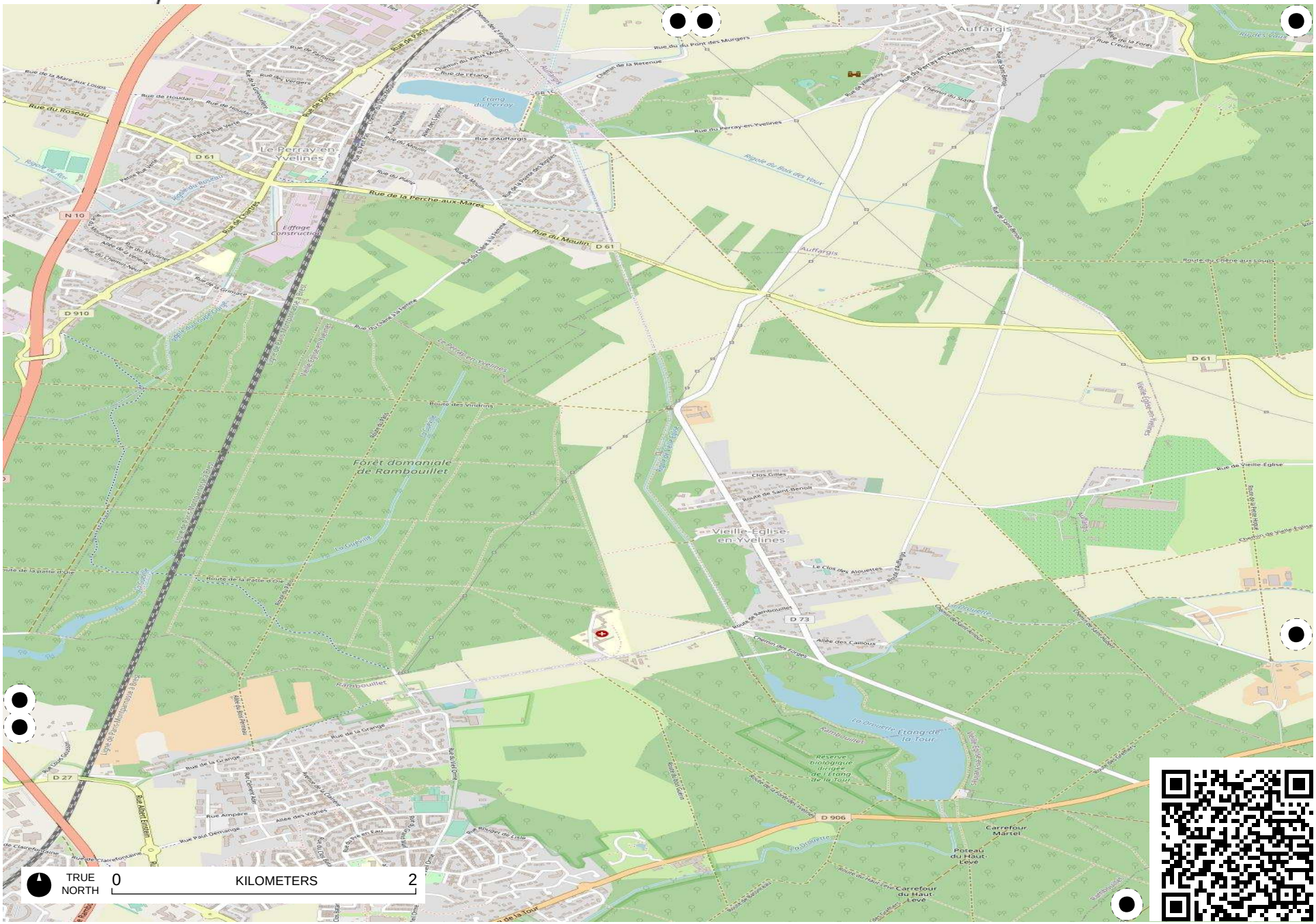
Auffargis
Le Perray-en-Yvelines
Vieille-Église-en-Yvelines
Rambouillet
Forêt domaniale de Rambouillet
Étang du Perray
Étang de la Tour
Carrefour Martel
Carrefour du Haut-Levé
Poteau du Haut-Levé
Rue du Roseau
Rue de la Perche-aux-Mares
Rue du Maulin
Rue de Paris
Route des Vindrins
Route de Saint-Benoît
Route de Rambouillet
Route de la Patte d'Oie
Rue de la Grange
Rue Ampère
Rue Paul Demange
Allée des Vignes
Allée des Camous
Chemin des Forges
Chemin de la Retenue
Rue du Pont des Murgers
Rue du Perray-en-Yvelines
Rue d'Auffargis
Rue de la Forêt
Route du Chêne aux Loups
Rue de Vieille-Église
Chemin de Vieille-Église
Rue de Houdan
Rue de la Mare aux Loups
Rue des Vergers
Rue de l'Étang
Chemin du Stade
Rue du Moulin
Rue du Puits
Rue de Chartres
Rue de la Grimbarde
Rue du Chêne Ma Hanche
Rue de Clos la Hanche
Rue de la Pointe des Roges
Rue de Sainte-Apolline
Allée de Bois Renard
Allée de la Mare Ome
Allée de la Tour
Allée de Clairefontaine
Route de Clairefontaine
Route de Bonnelles
Route du Haut-Levé
Clos Gales
Le Clos des Alouettes
Le Perray-en-Yvelines
Ruisseau du Roseau
Ruisseau de la Guyonnière
Ruisseau de la Mare Ome
Ruisseau de la Tour
Ruisseau de Vieille-Église
Ruisseau de Rambouillet
Ruisseau de Saint-Benoît
Ruisseau de la Patte d'Oie
Ruisseau de la Pointe des Roges

Field Papers

Avenue verte

http://fieldpapers.org/atlases/4s7ypptl/Z16



Field Papers

Avenue verte

http://fieldpapers.org/atlases/4s7ypptl/Z17



Field Papers

Avenue verte

http://fieldpapers.org/atlases/4s7ypptl/Z18



Field Papers

Avenue verte

http://fieldpapers.org/atlases/4s7ypptl/Z19

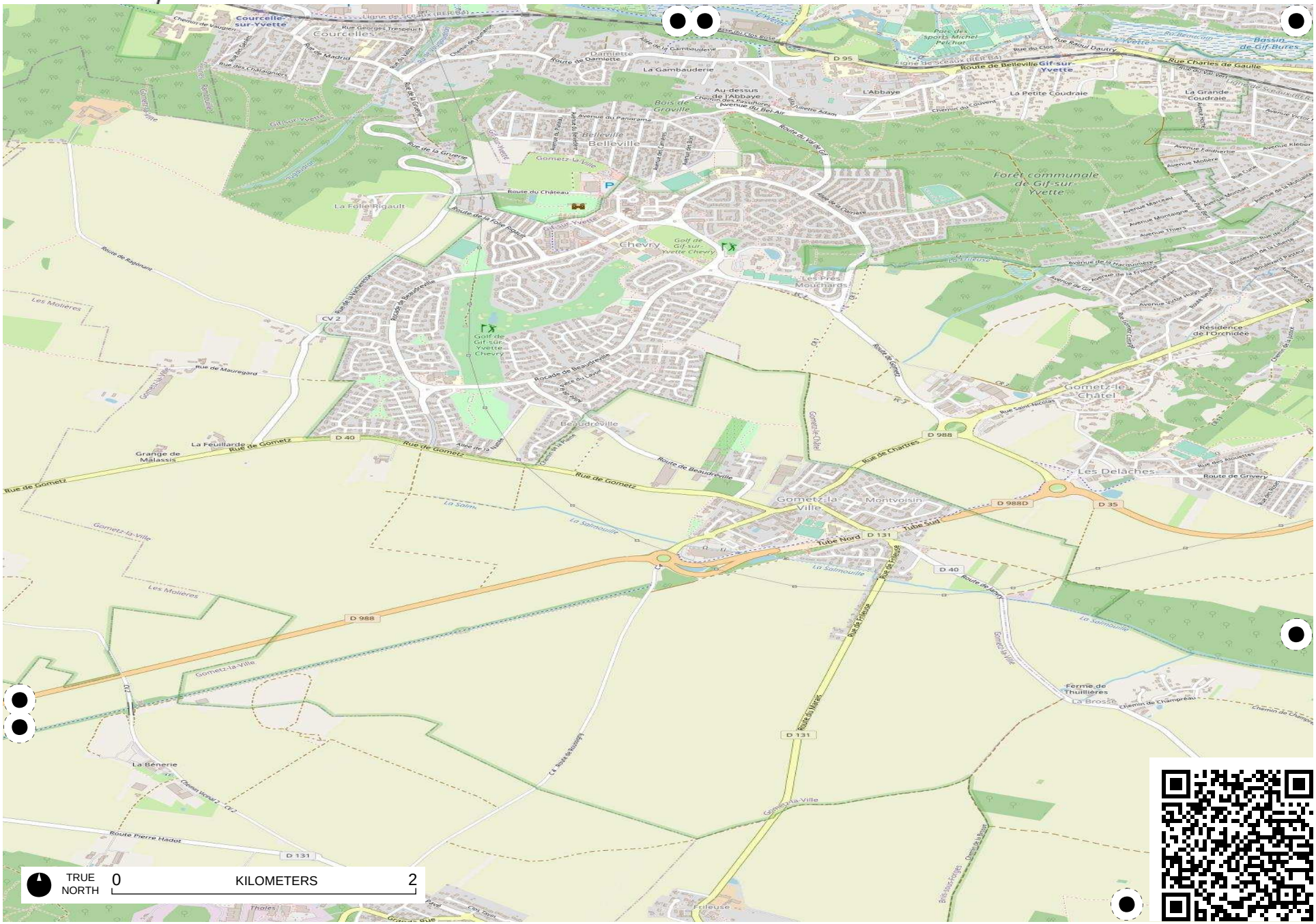

Field Papers

Avenue verte

http://fieldpapers.org/atlases/4s7ypptl/Z2

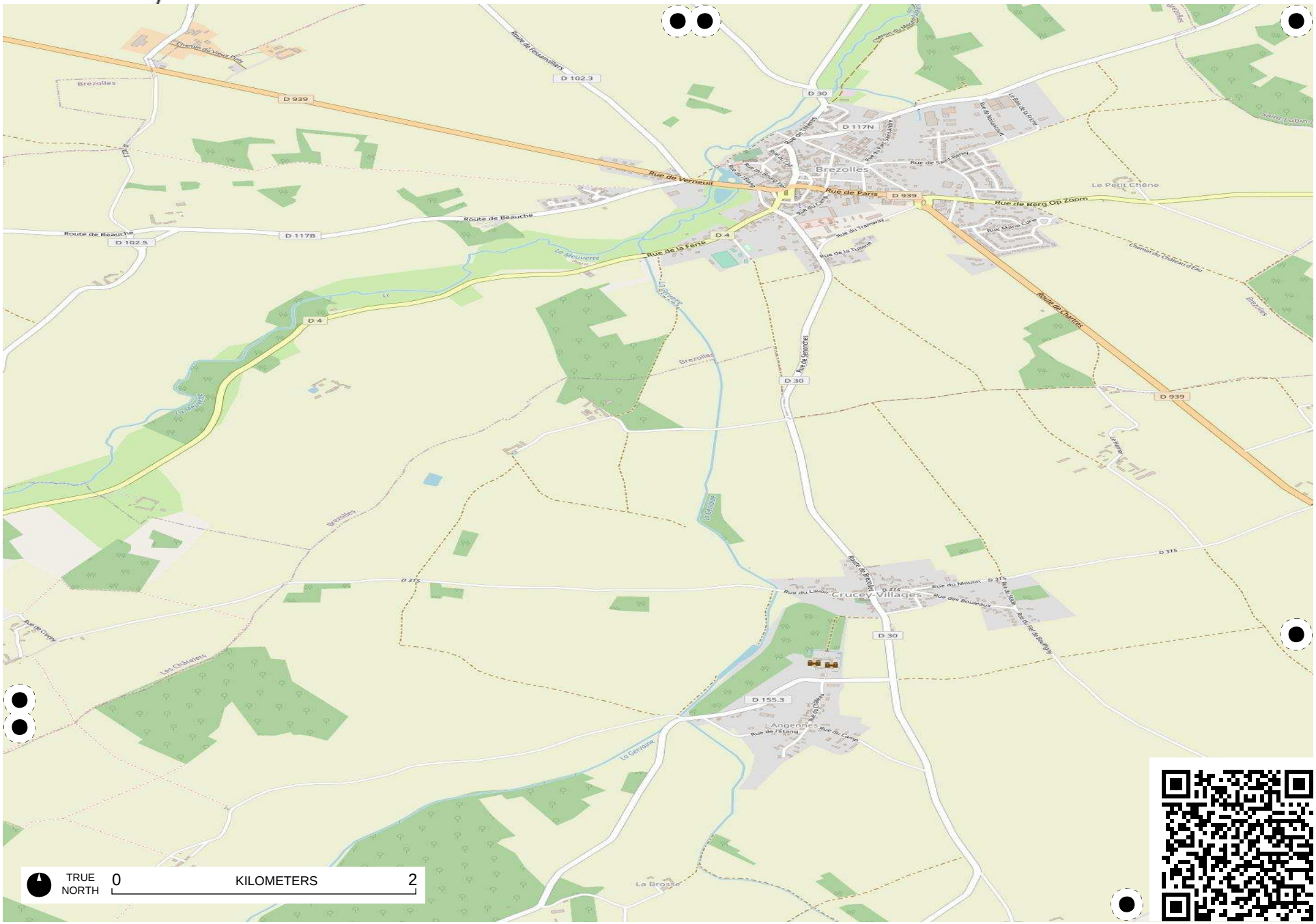

Field Papers

Avenue verte

http://fieldpapers.org/atlases/4s7ypptl/Z20



Field Papers

Avenue verte

http://fieldpapers.org/atlases/4s7ypptl/Z21

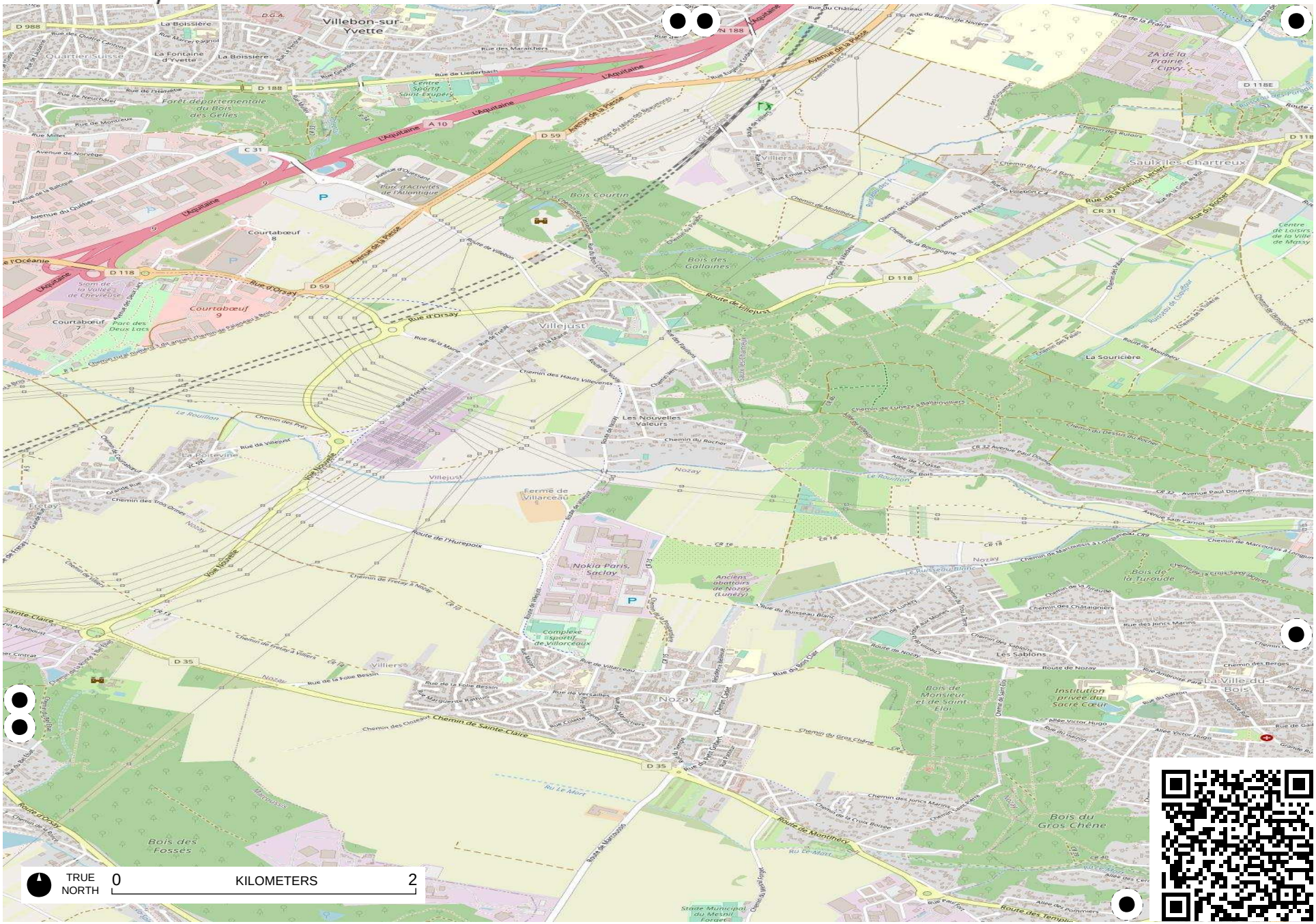

Field Papers

Avenue verte

http://fieldpapers.org/atlases/4s7ypptl/Z22

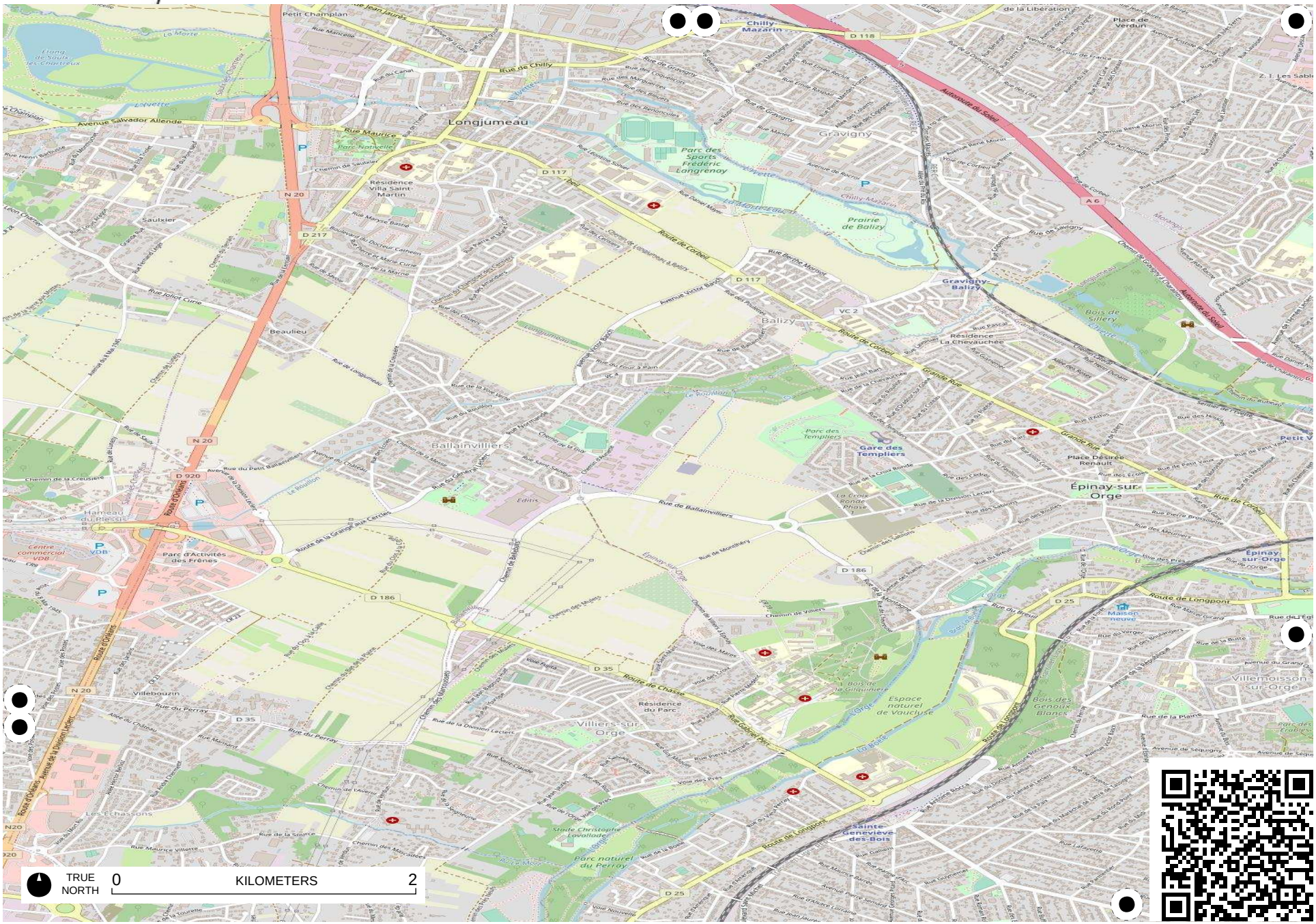

Field Papers

Avenue verte

http://fieldpapers.org/atlases/4s7ypptl/Z23

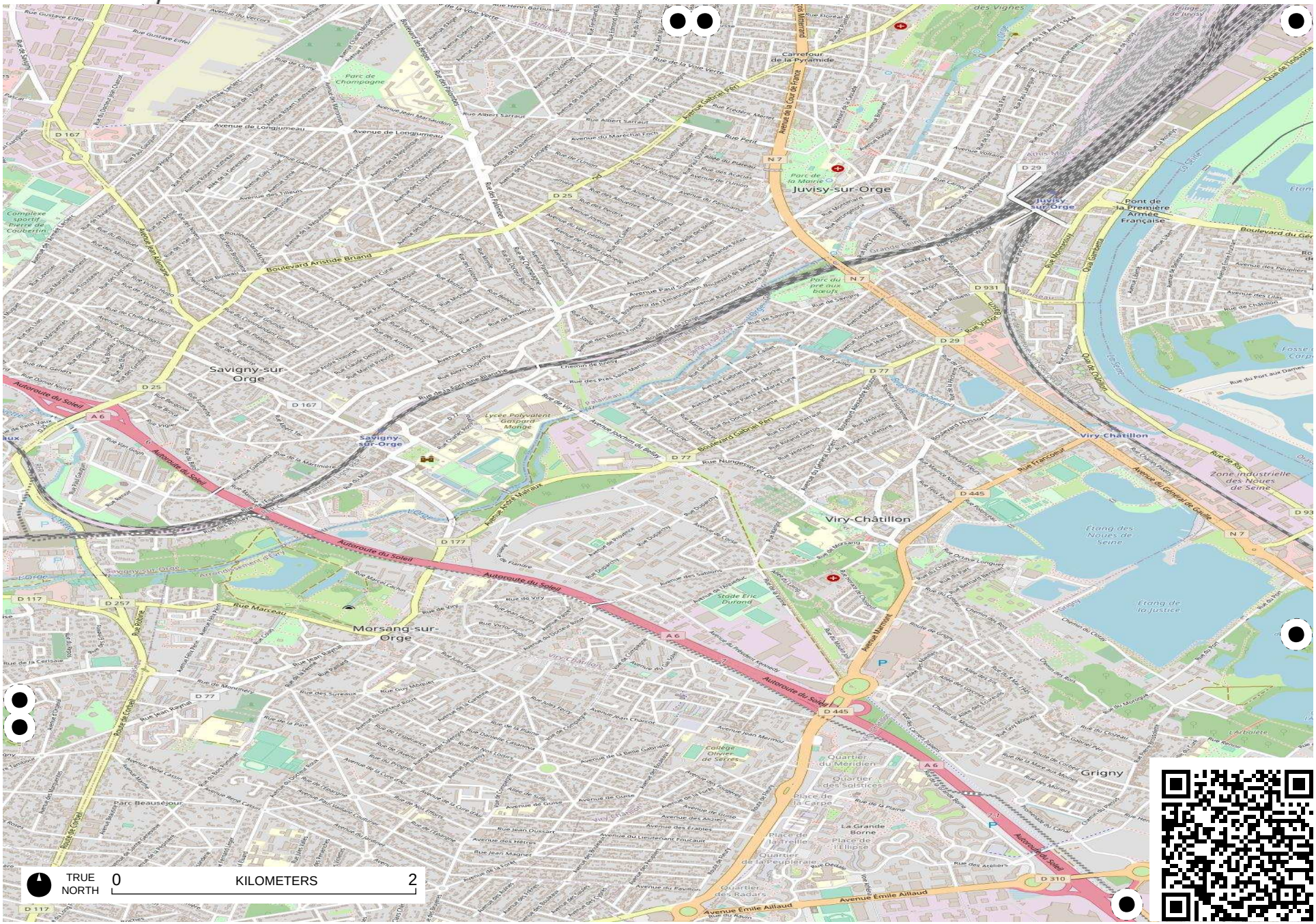

Field Papers

Avenue verte

http://fieldpapers.org/atlases/4s7ypptl/Z24



Field Papers

Avenue verte

http://fieldpapers.org/atlases/4s7ypptl/Z25

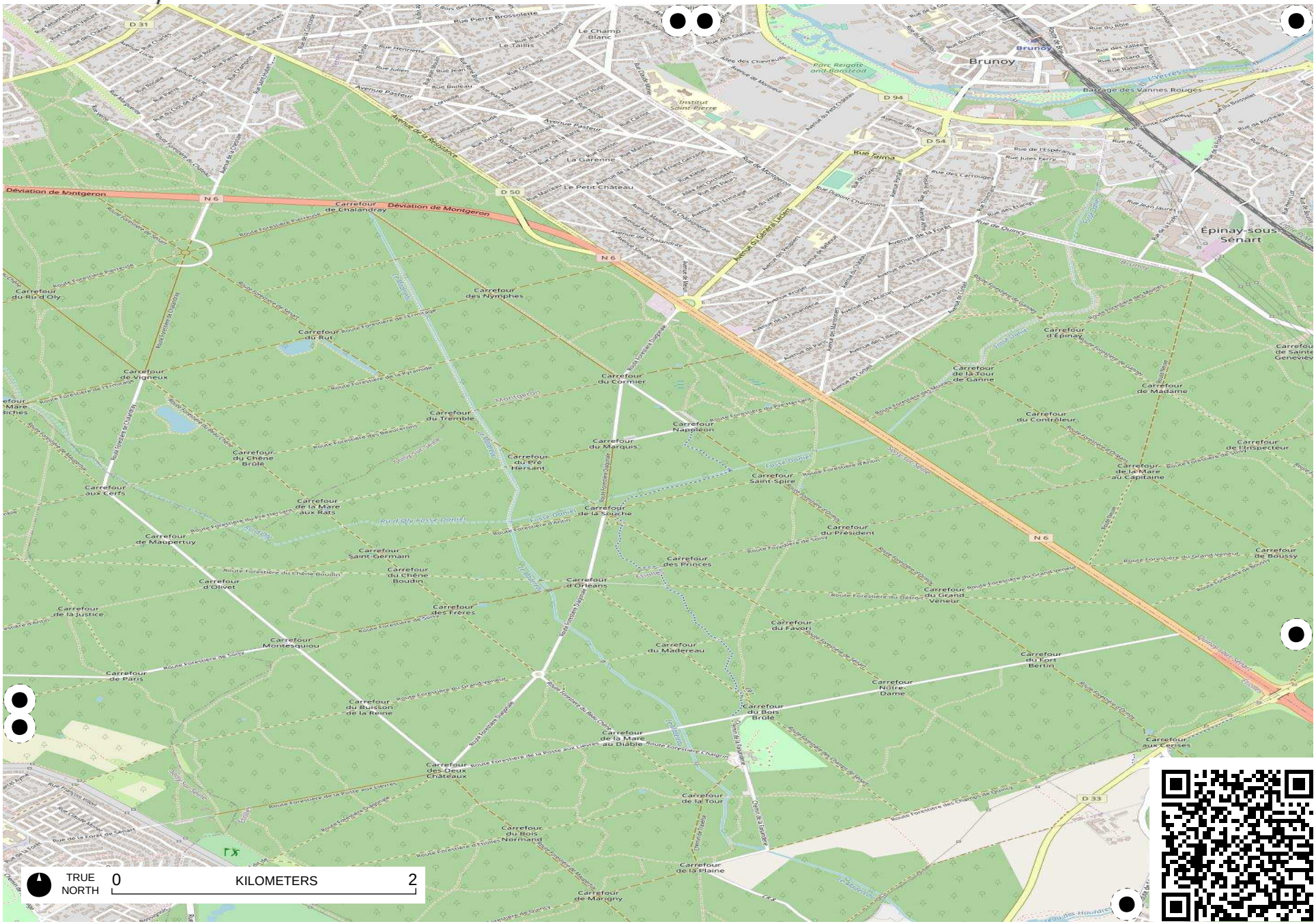

Field Papers

Avenue verte

http://fieldpapers.org/atlases/4s7ypptl/Z3

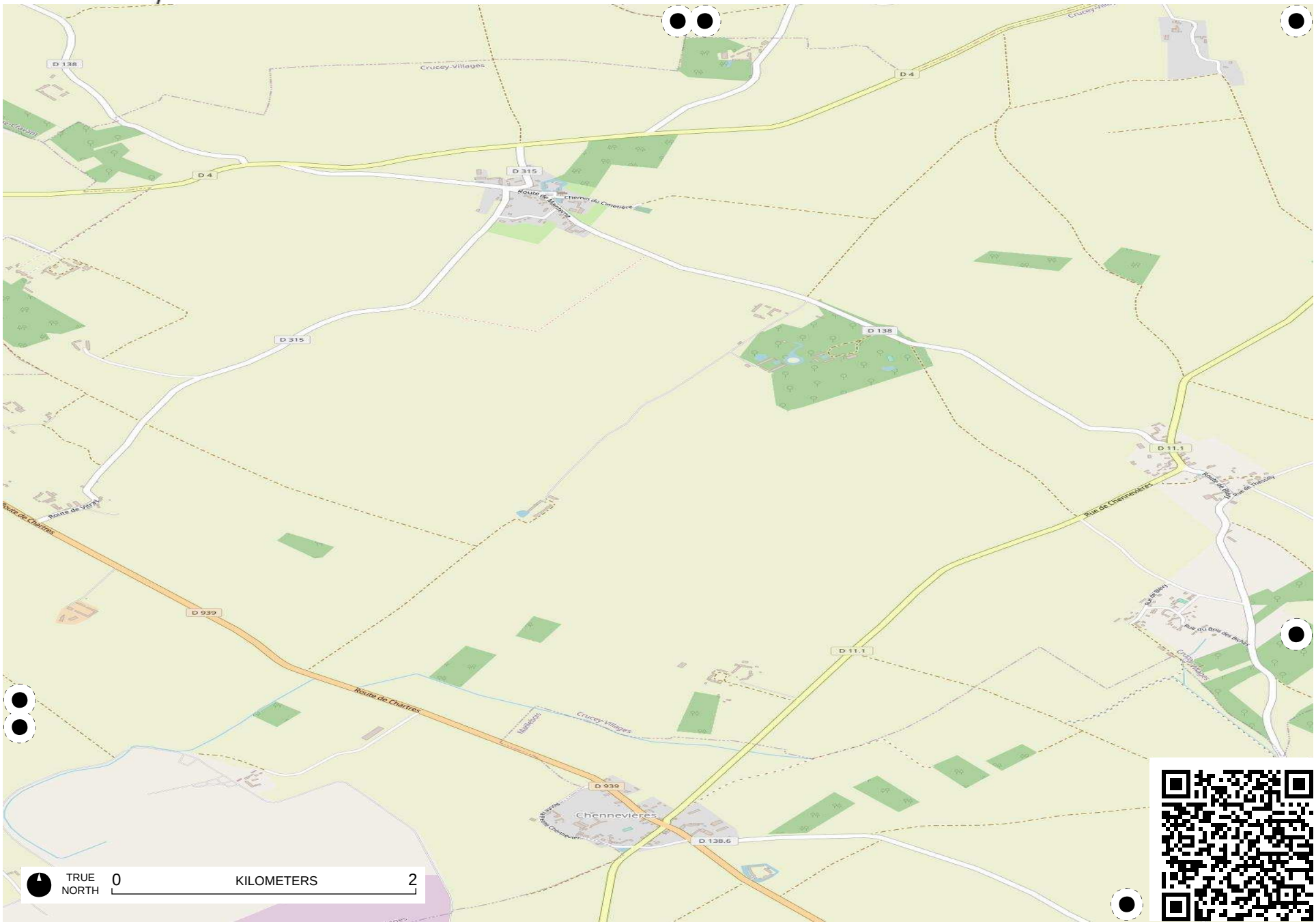

Field Papers

Avenue verte

http://fieldpapers.org/atlases/4s7ypptl/Z4

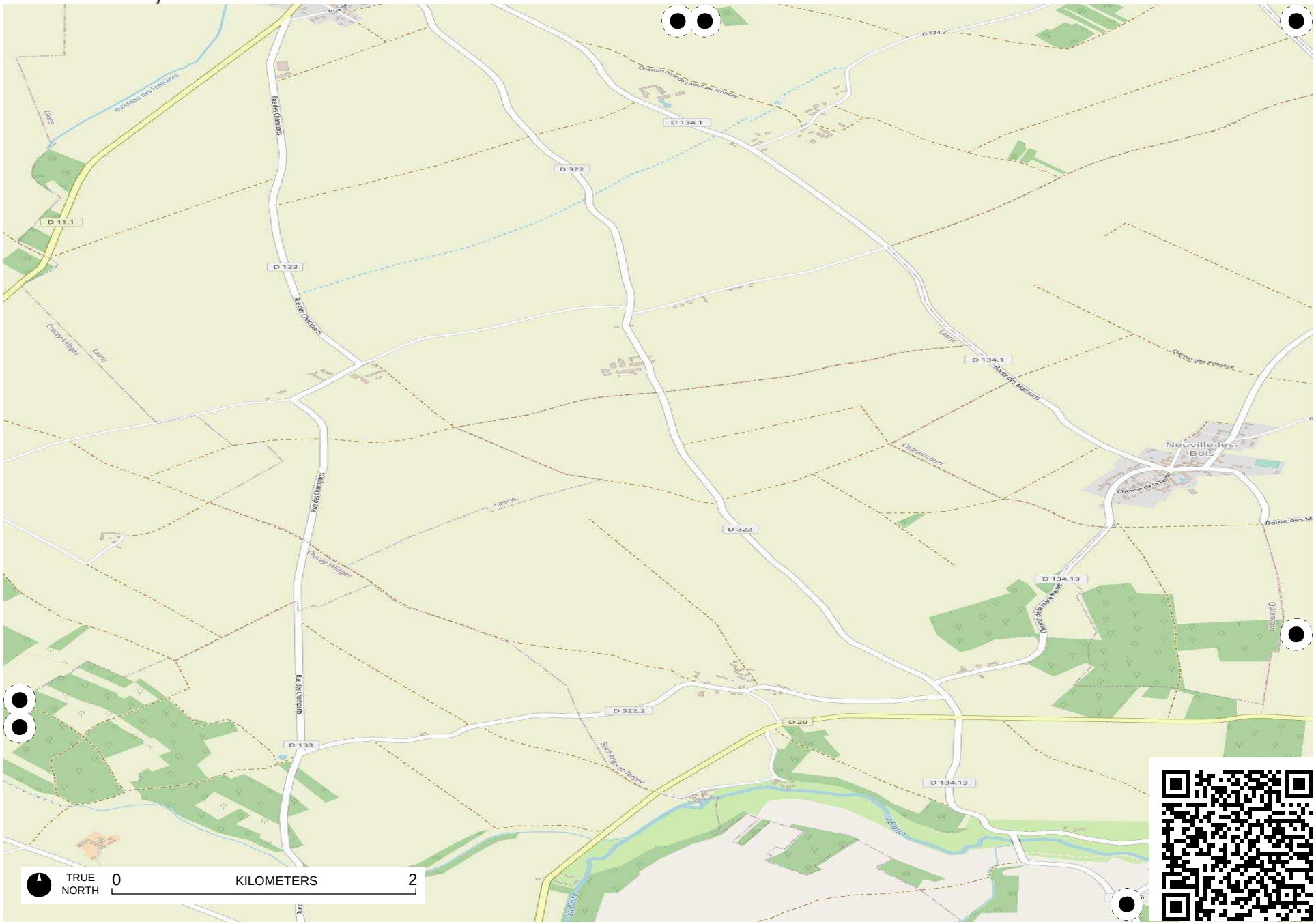

Field Papers

Avenue verte

http://fieldpapers.org/atlases/4s7ypptl/Z5

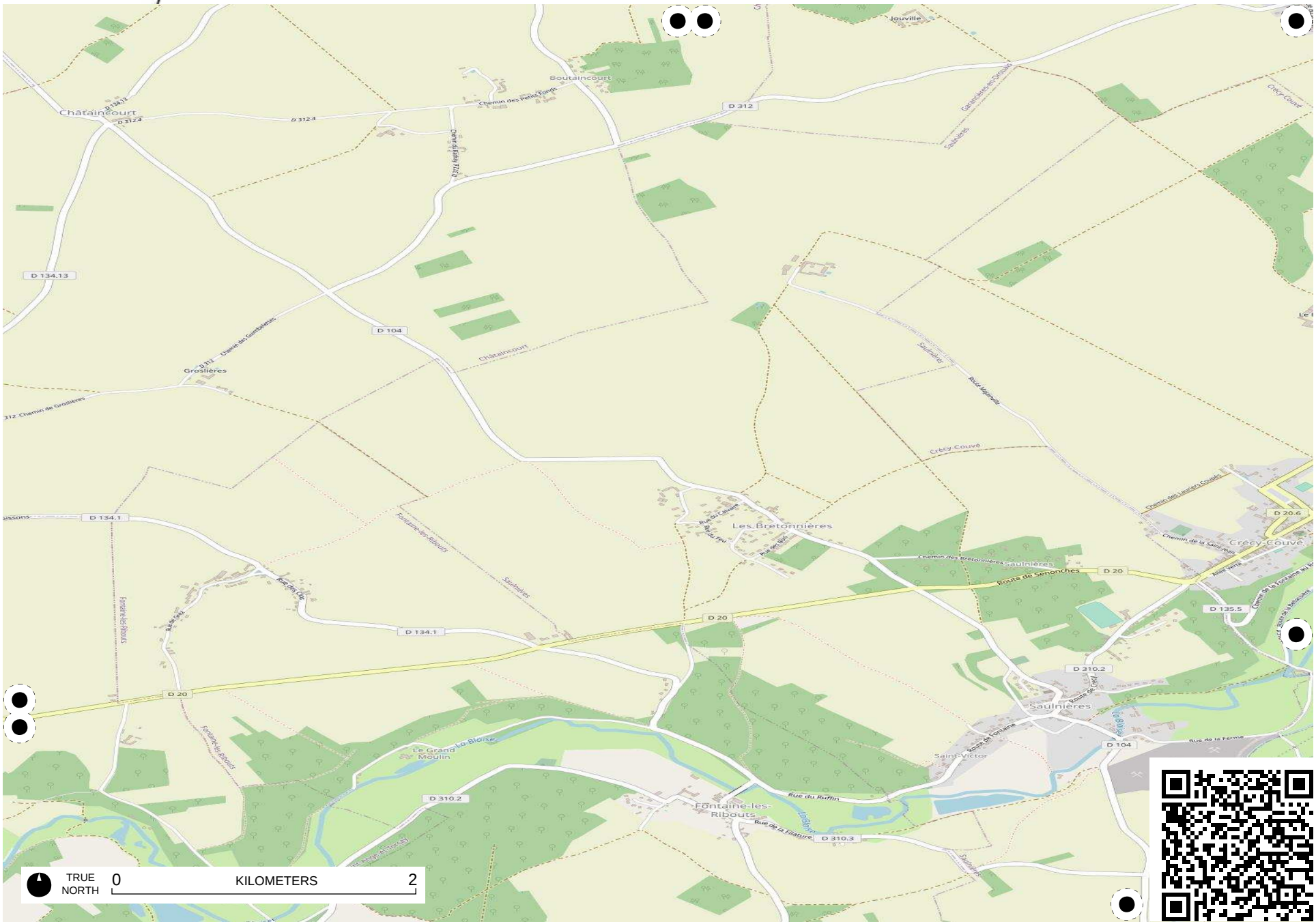

Field Papers

Avenue verte

http://fieldpapers.org/atlases/4s7ypptl/Z6



Field Papers

Avenue verte

http://fieldpapers.org/atlases/4s7ypptl/Z7

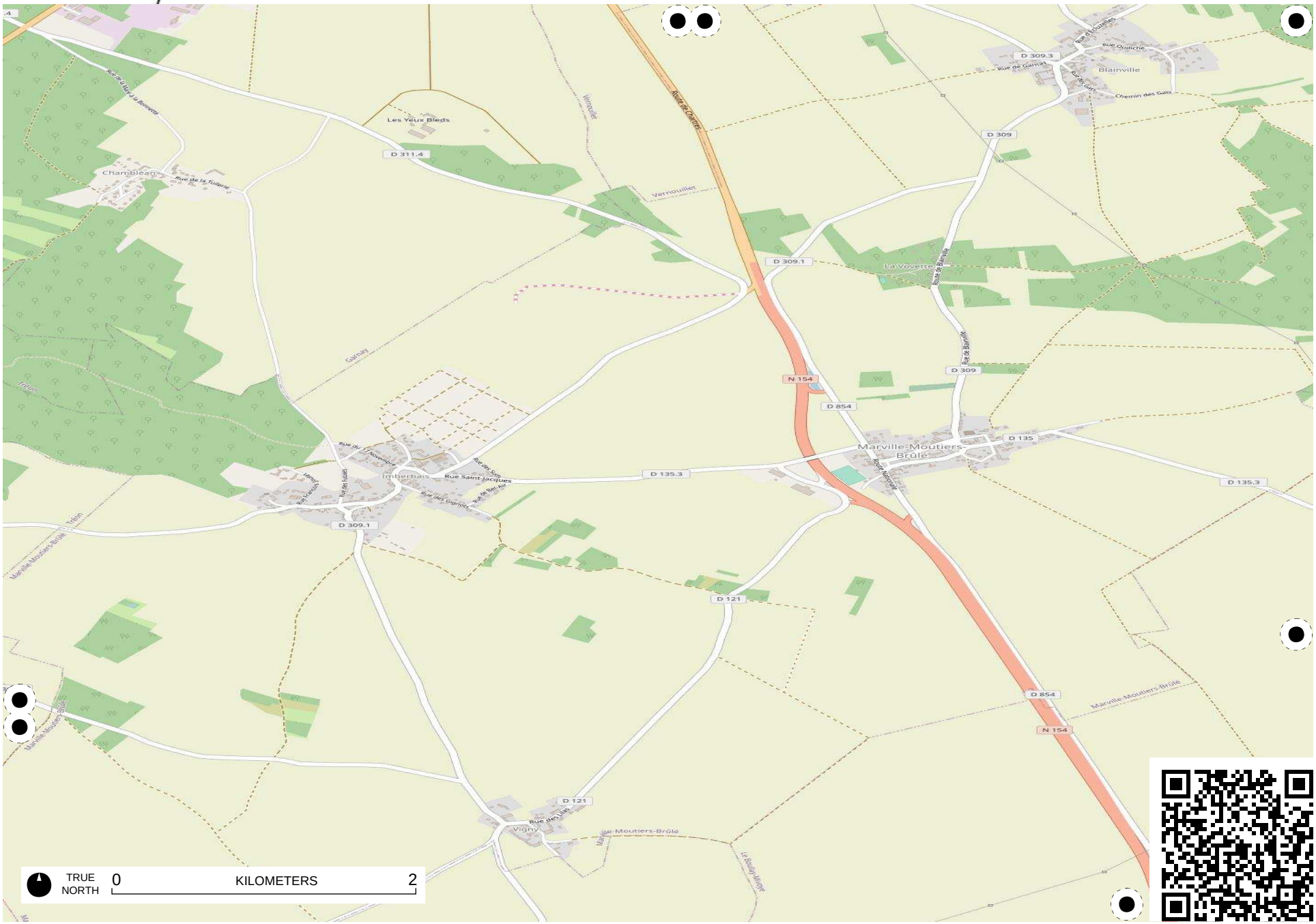

Field Papers

Avenue verte

http://fieldpapers.org/atlases/4s7ypptl/Z8

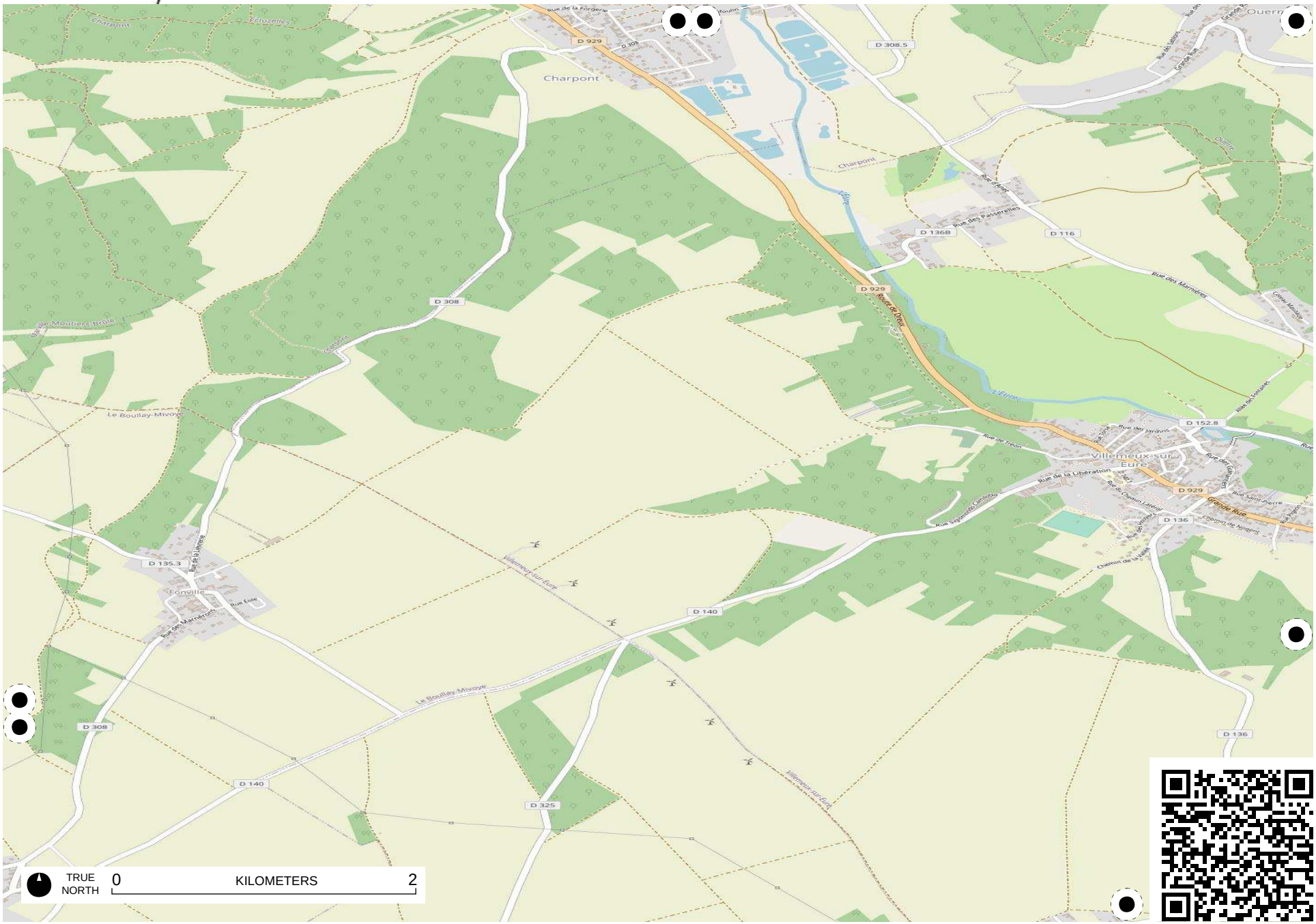

Field Papers

Avenue verte

http://fieldpapers.org/atlases/4s7ypptl/Z9

