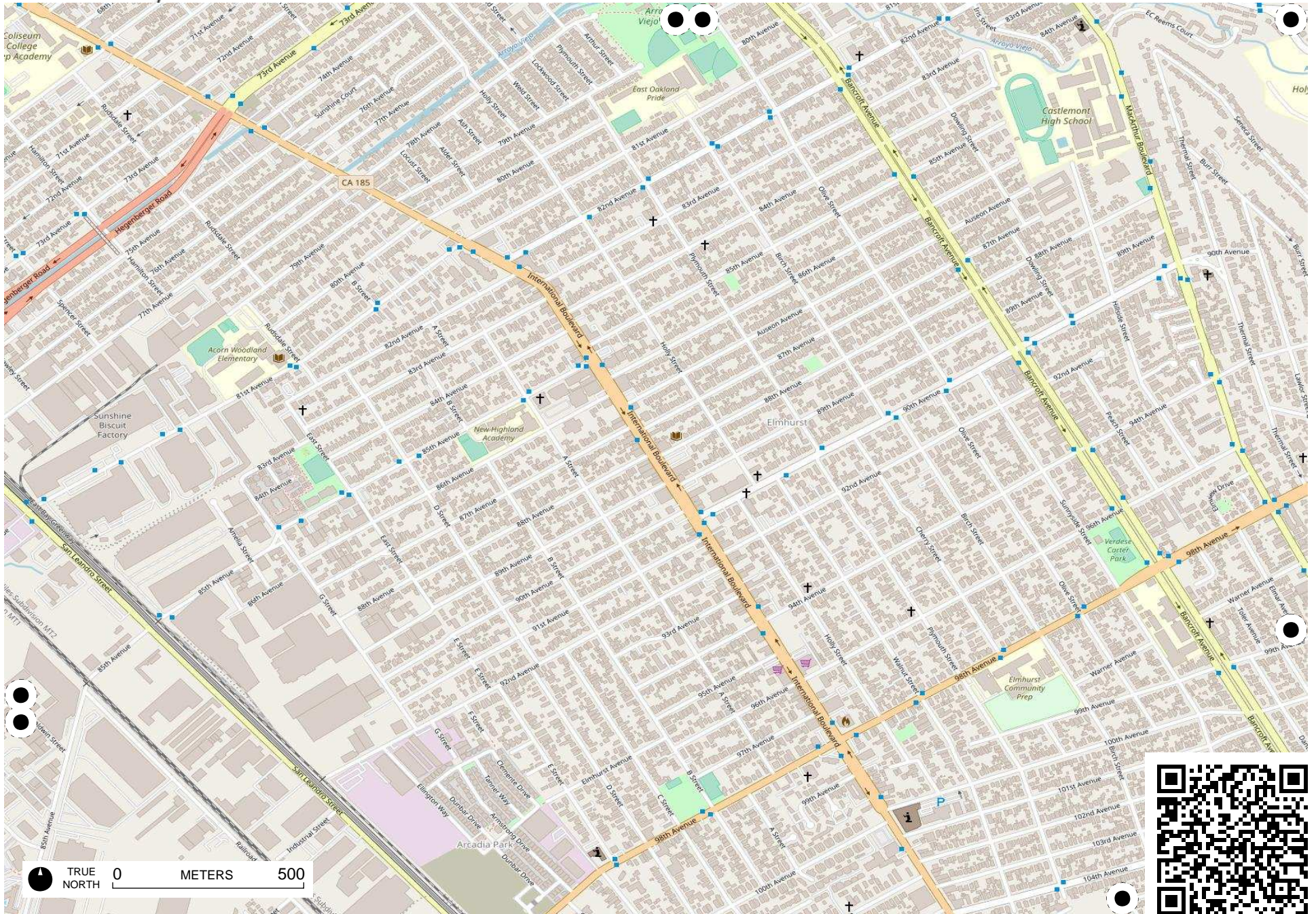
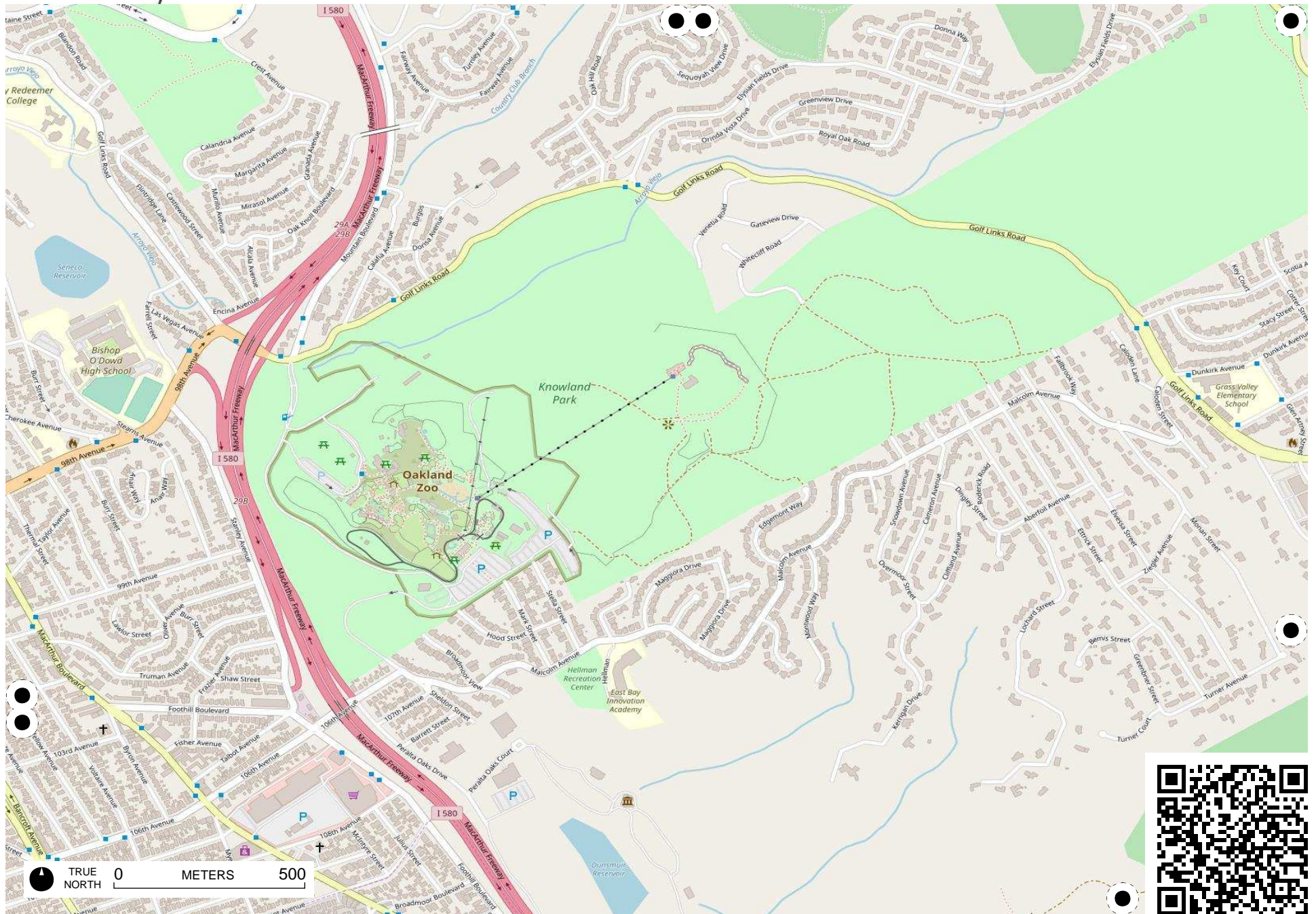
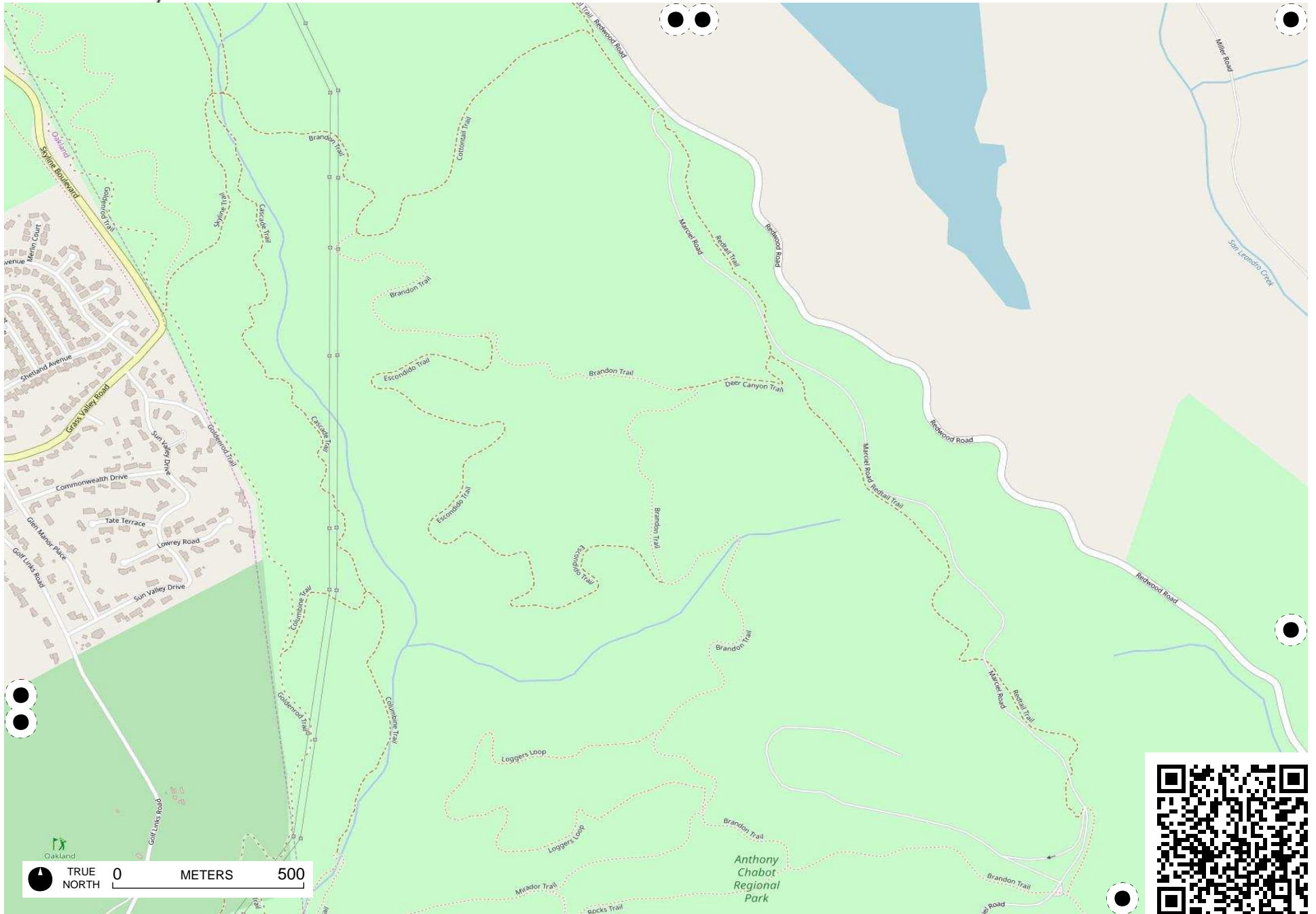


TRUE NORTH 0 KILOMETERS 6



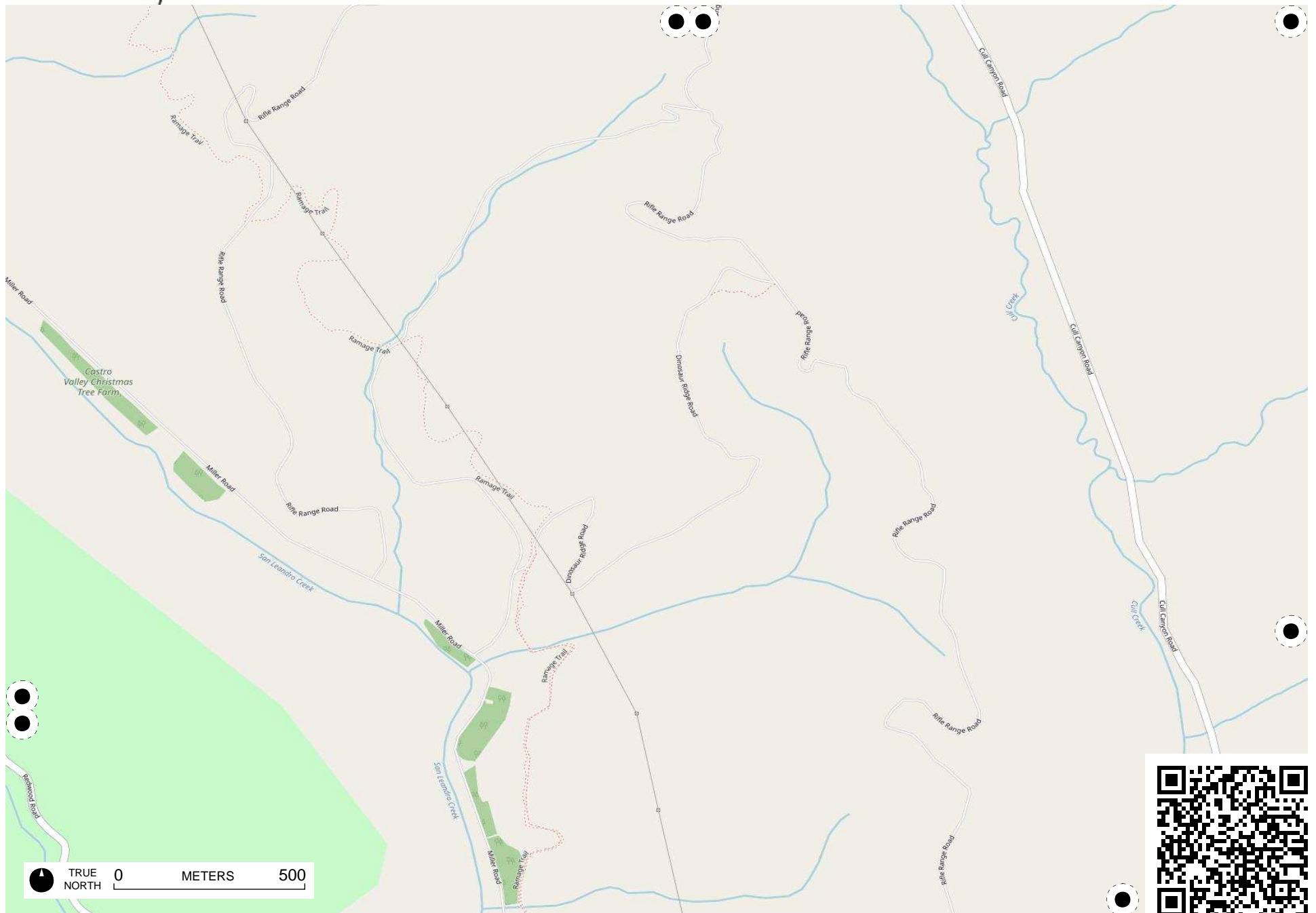






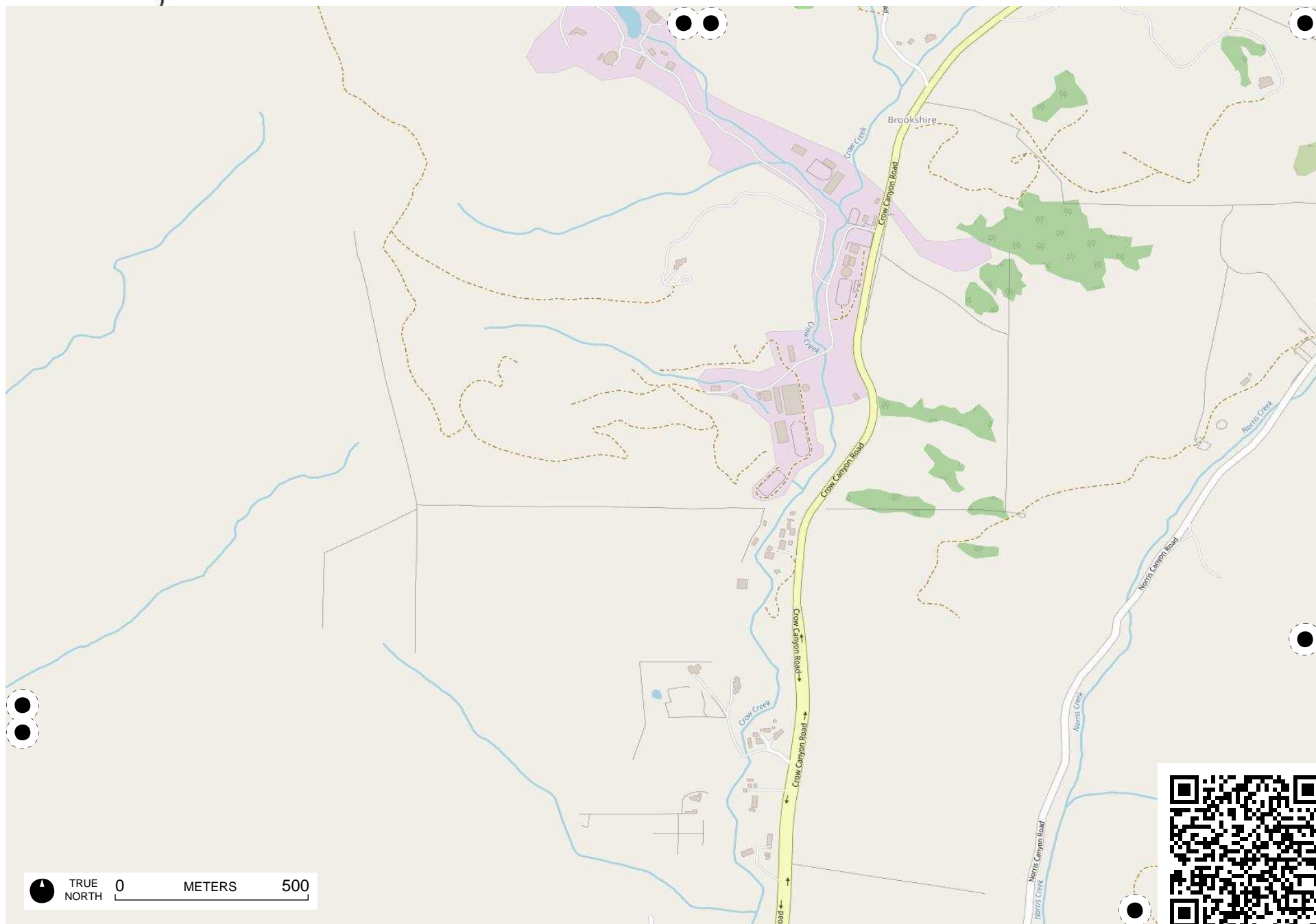
TRUE NORTH 0 METERS 500

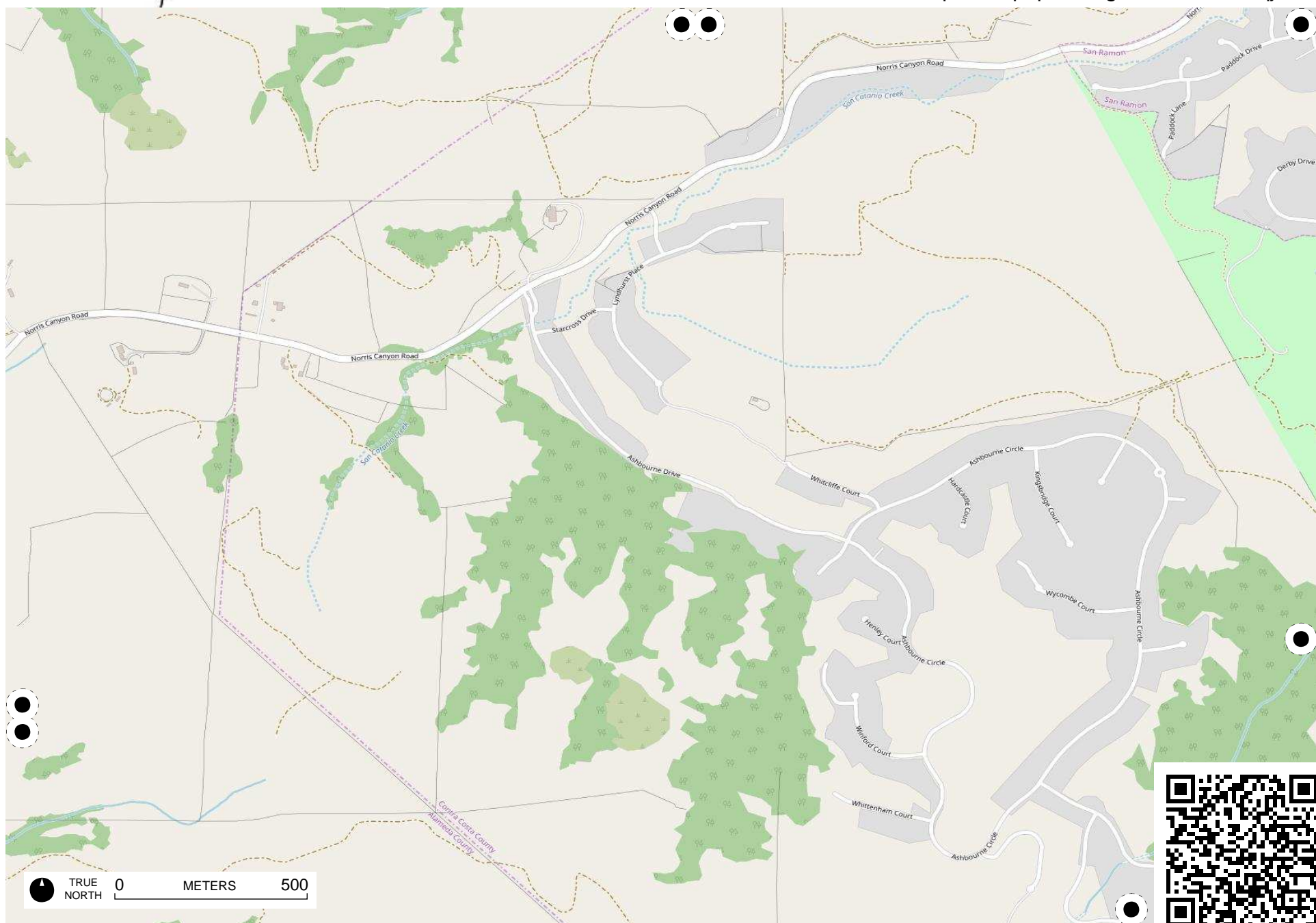
Anthony Chabot Regional Park

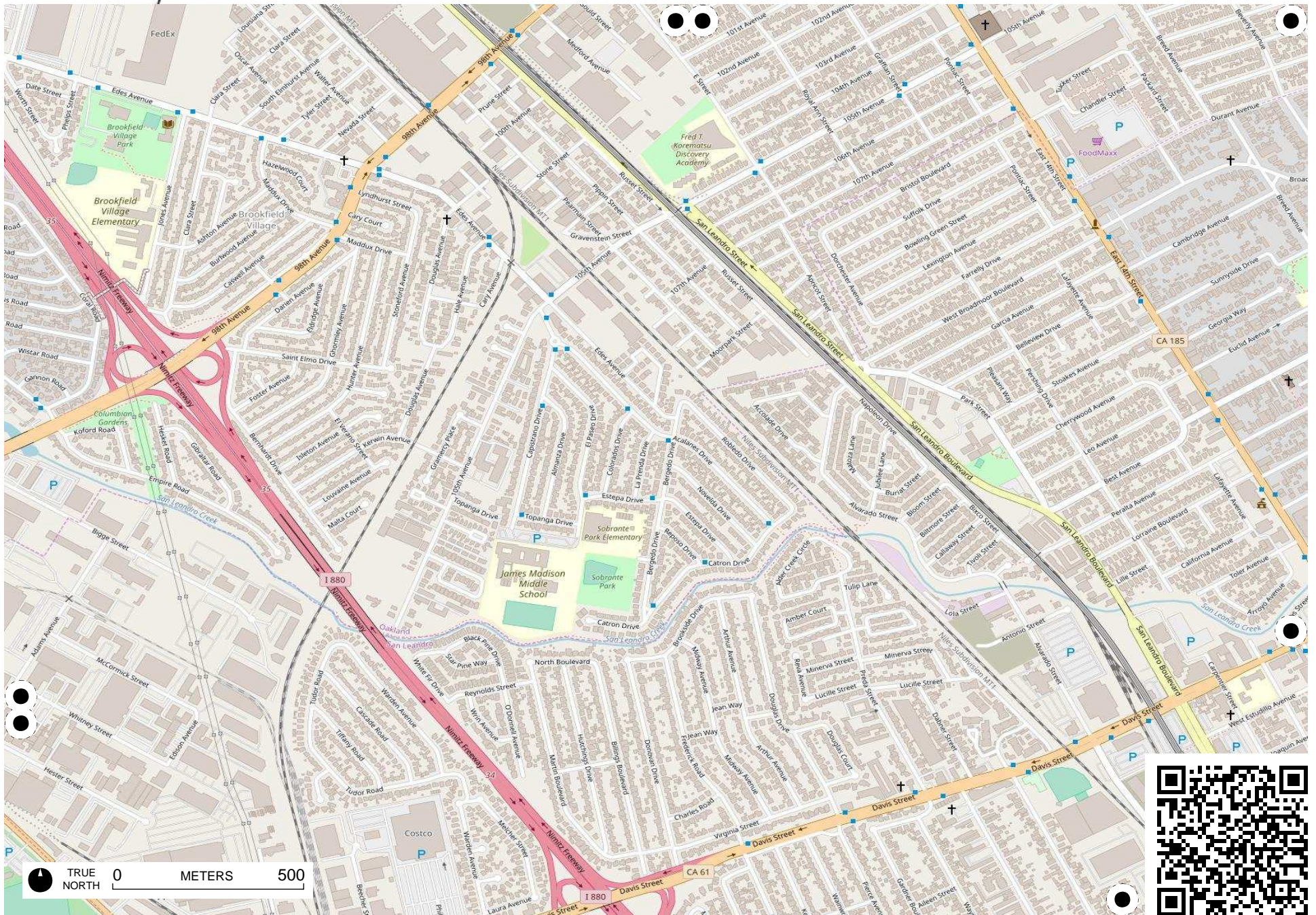


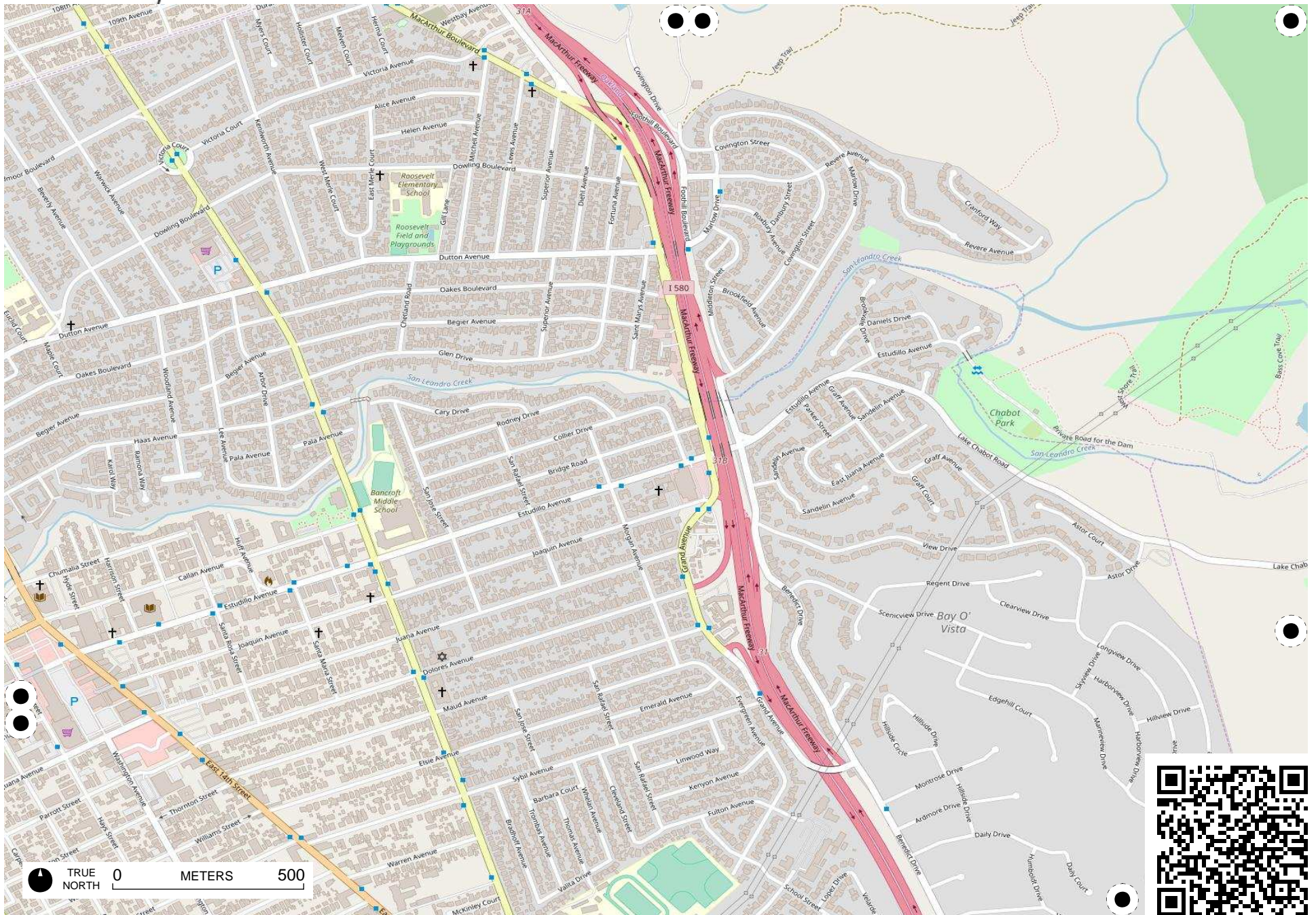
TRUE NORTH 0 METERS 500

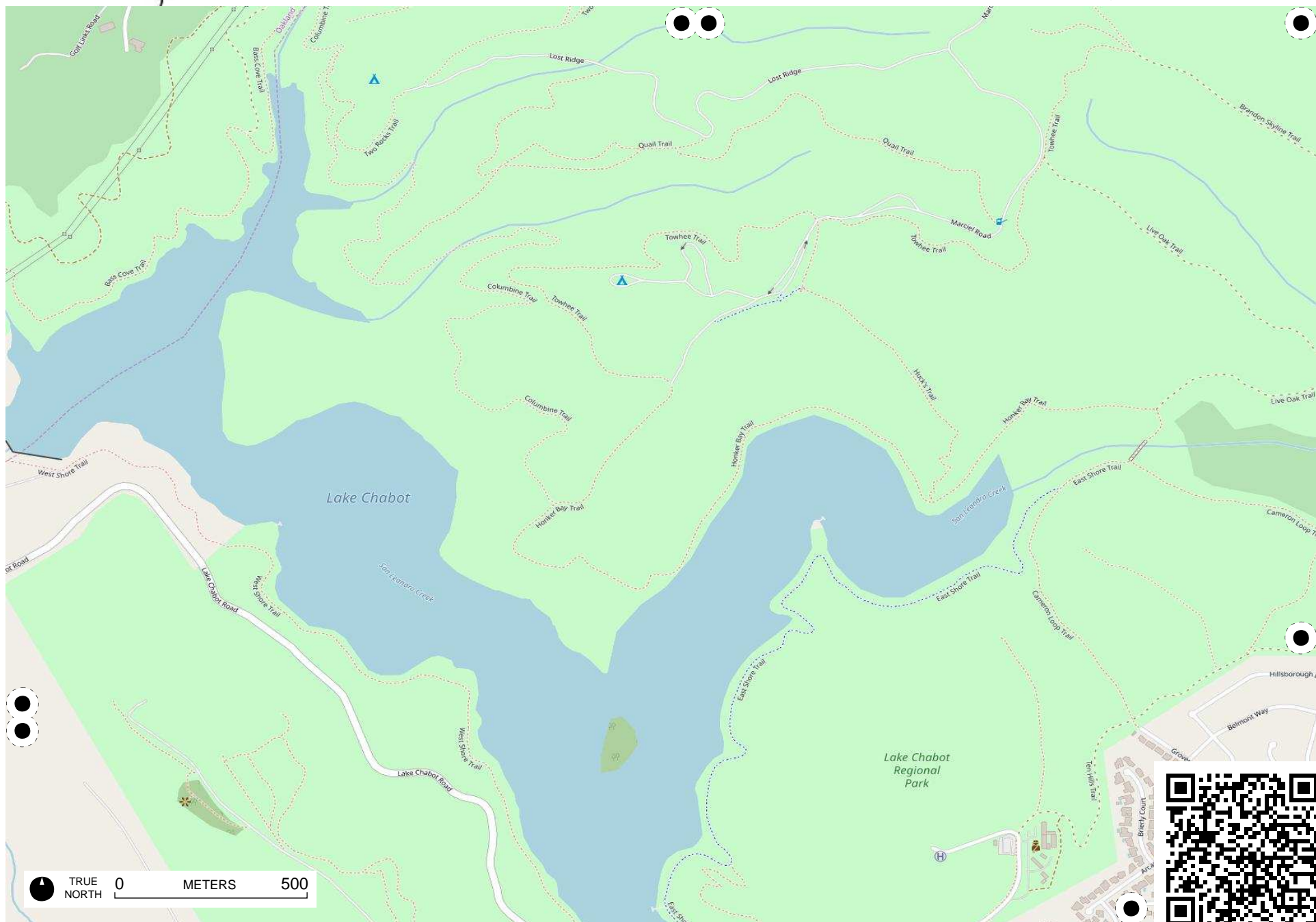


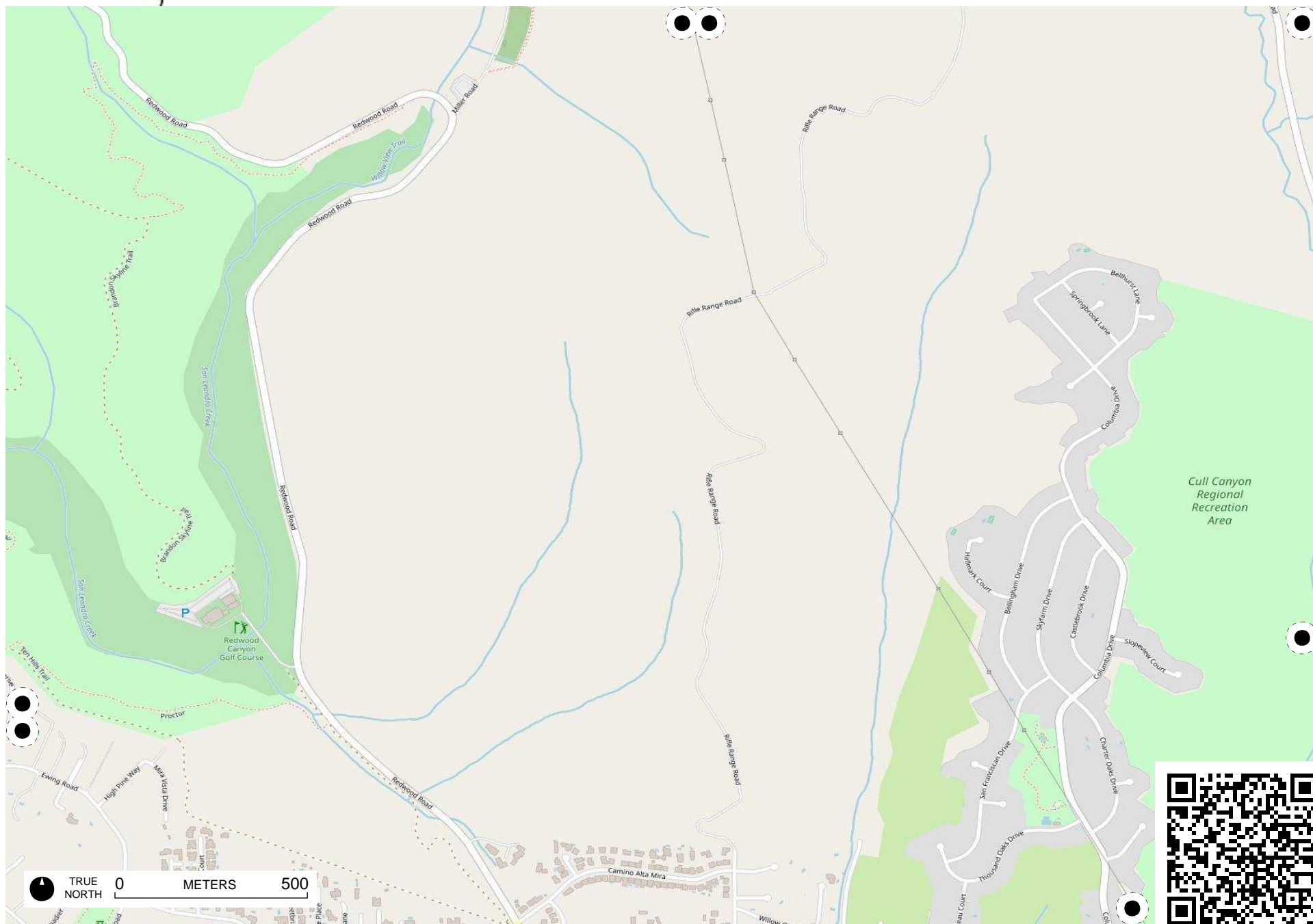




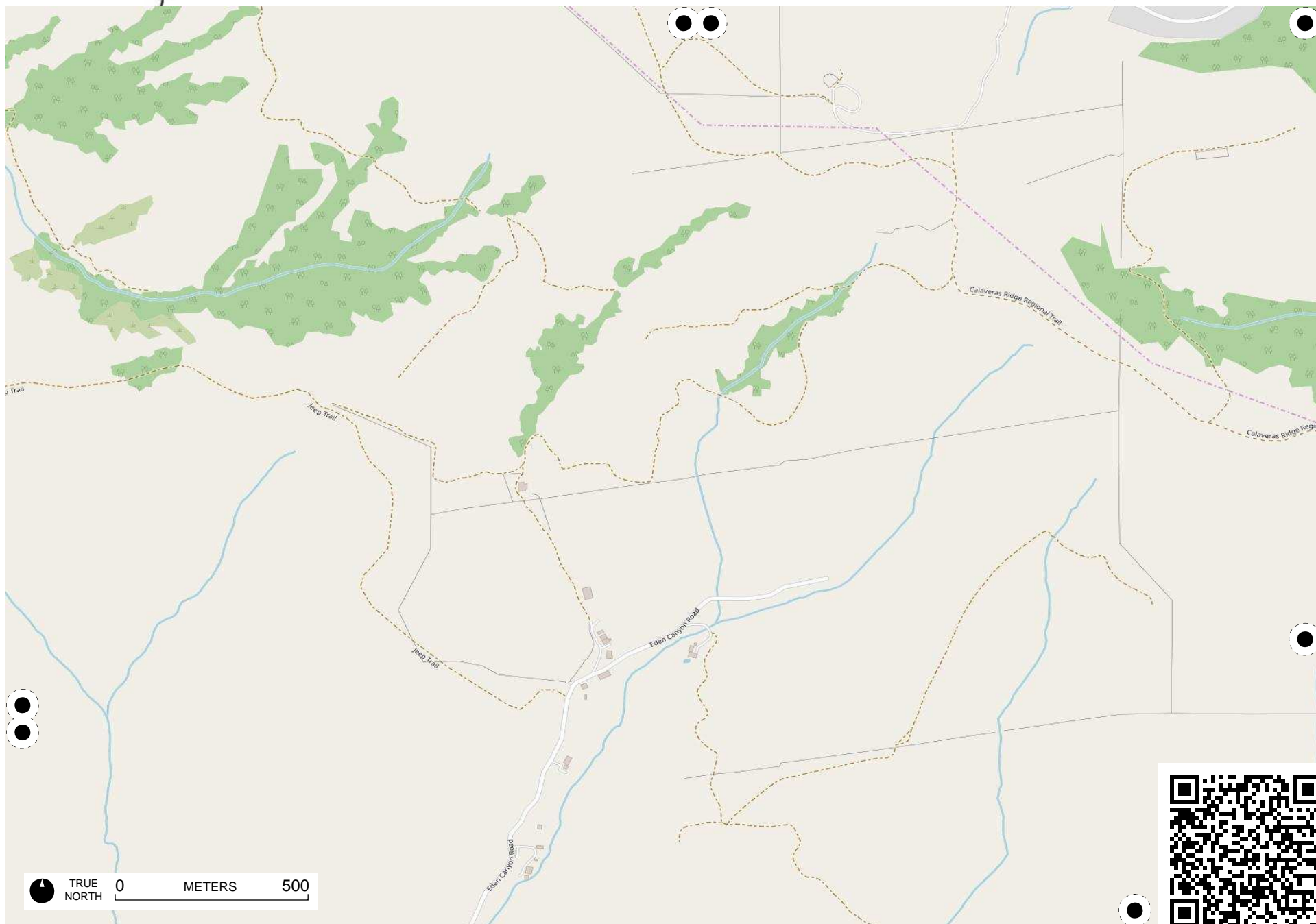


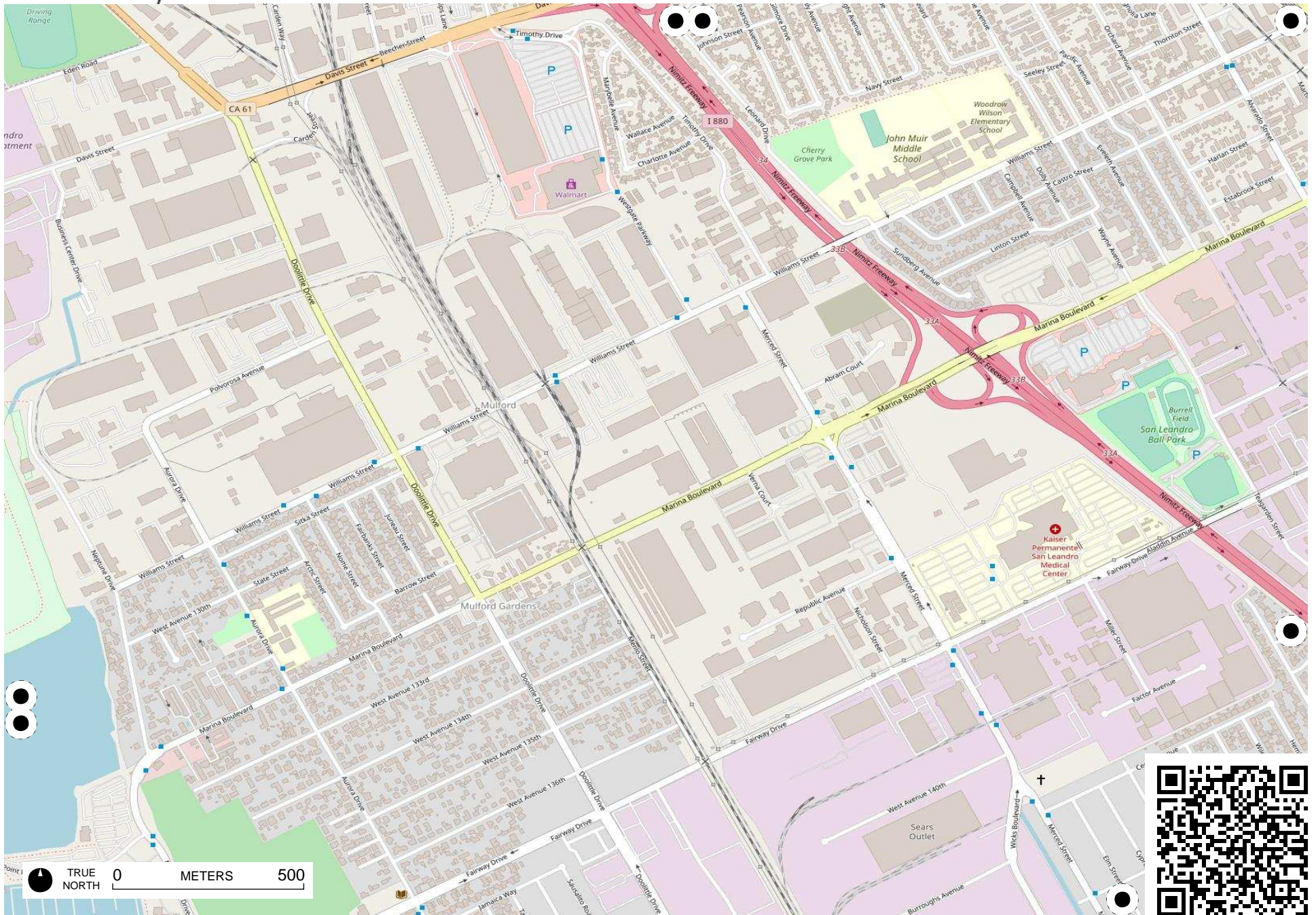


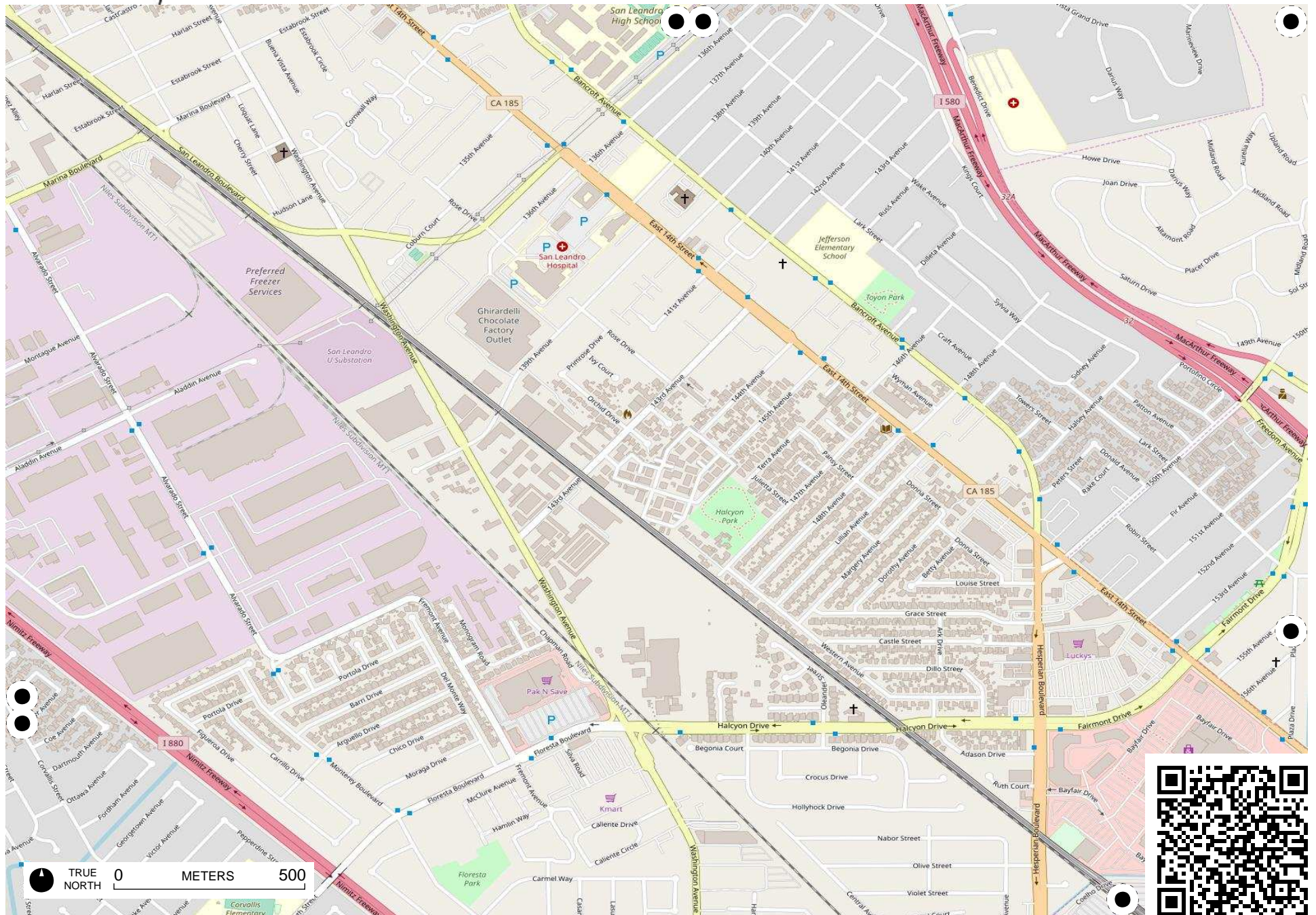


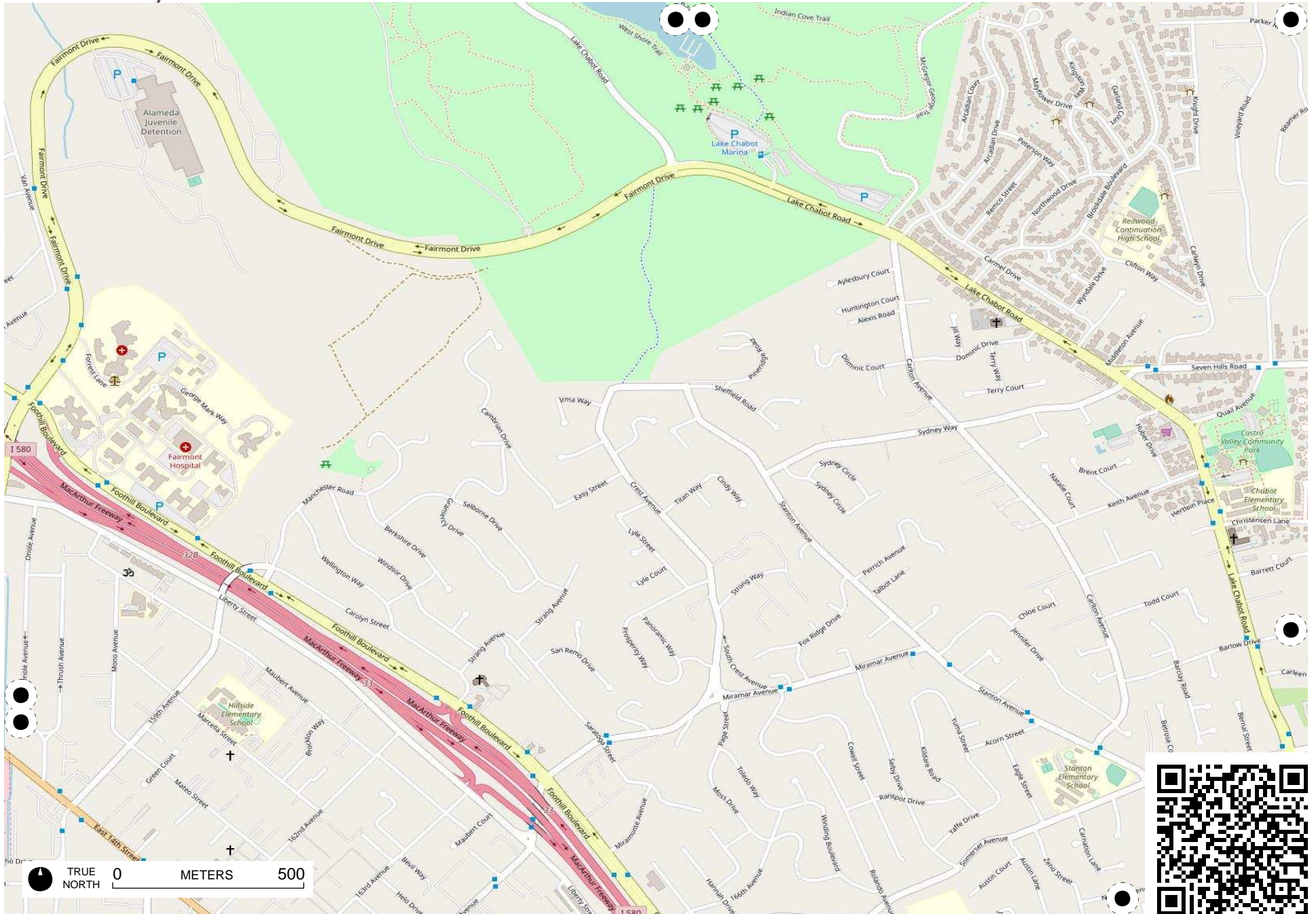


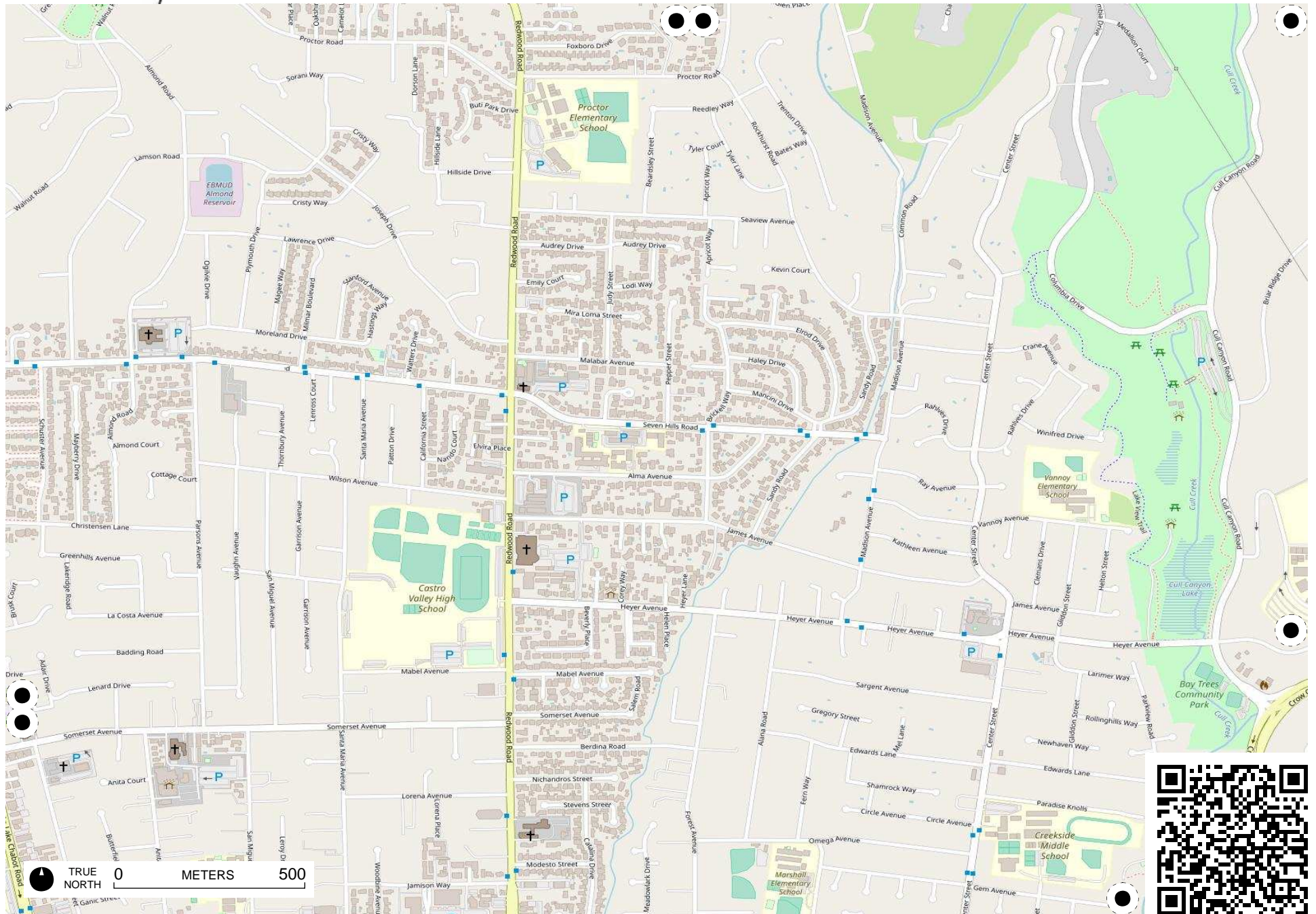


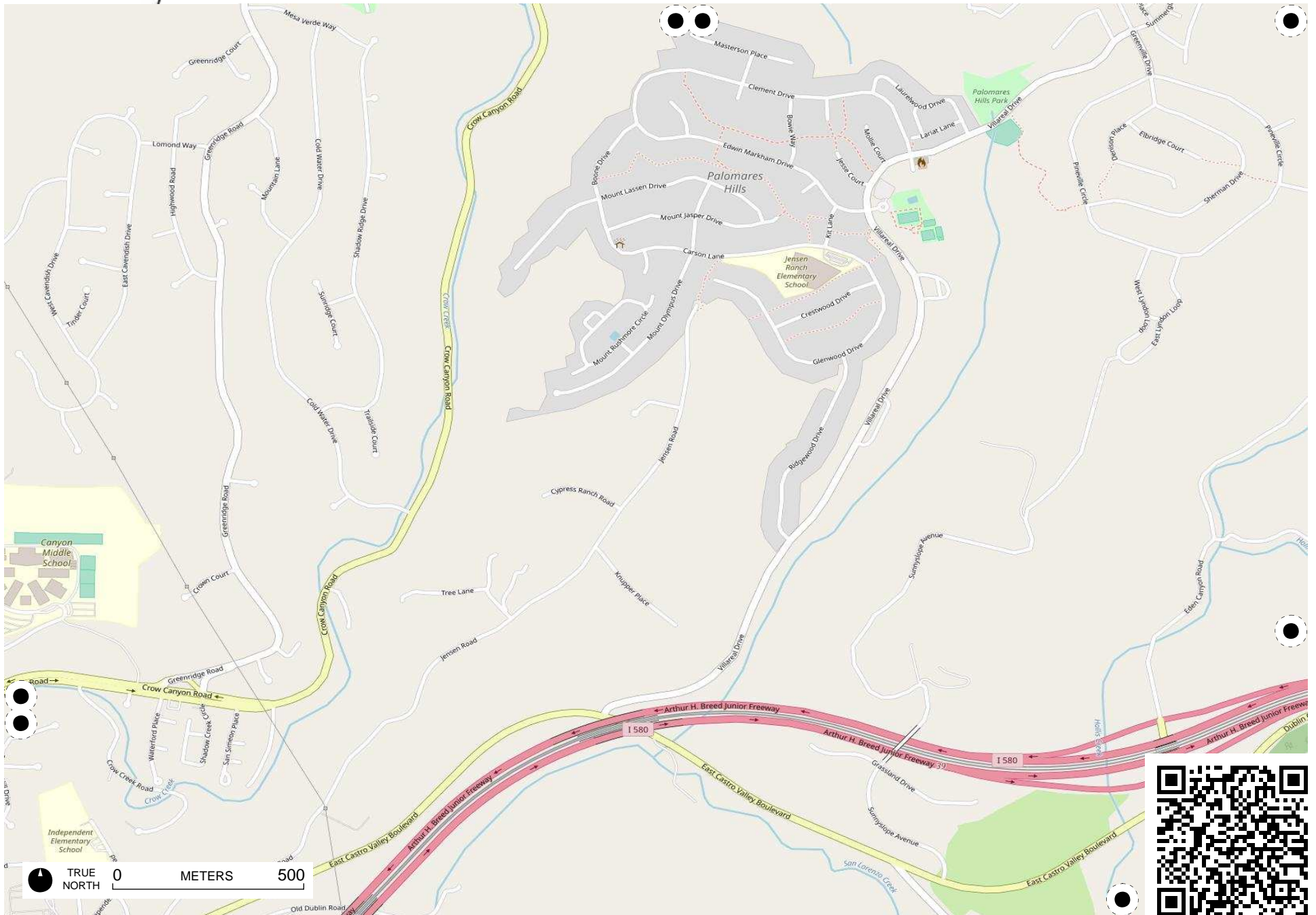


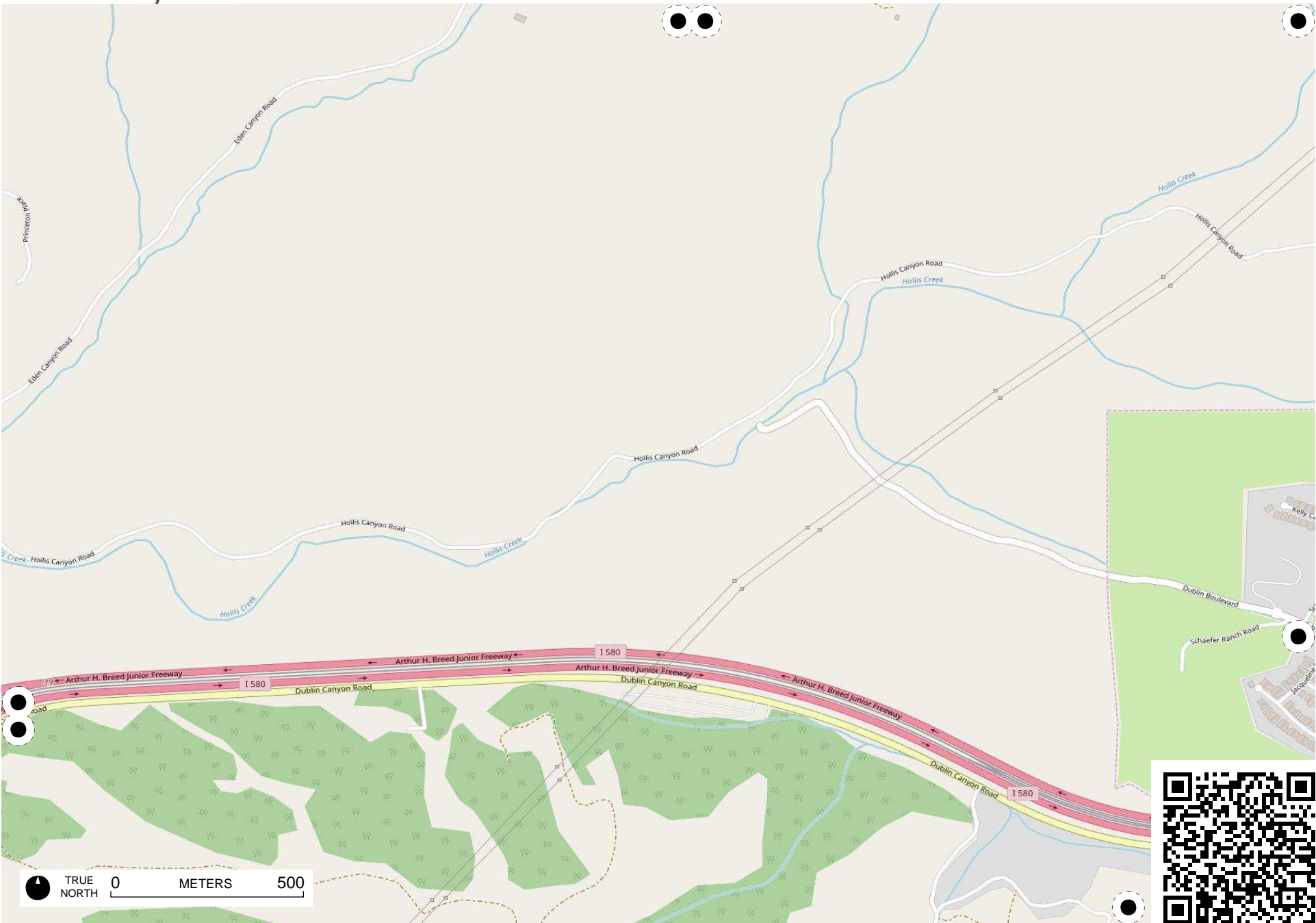


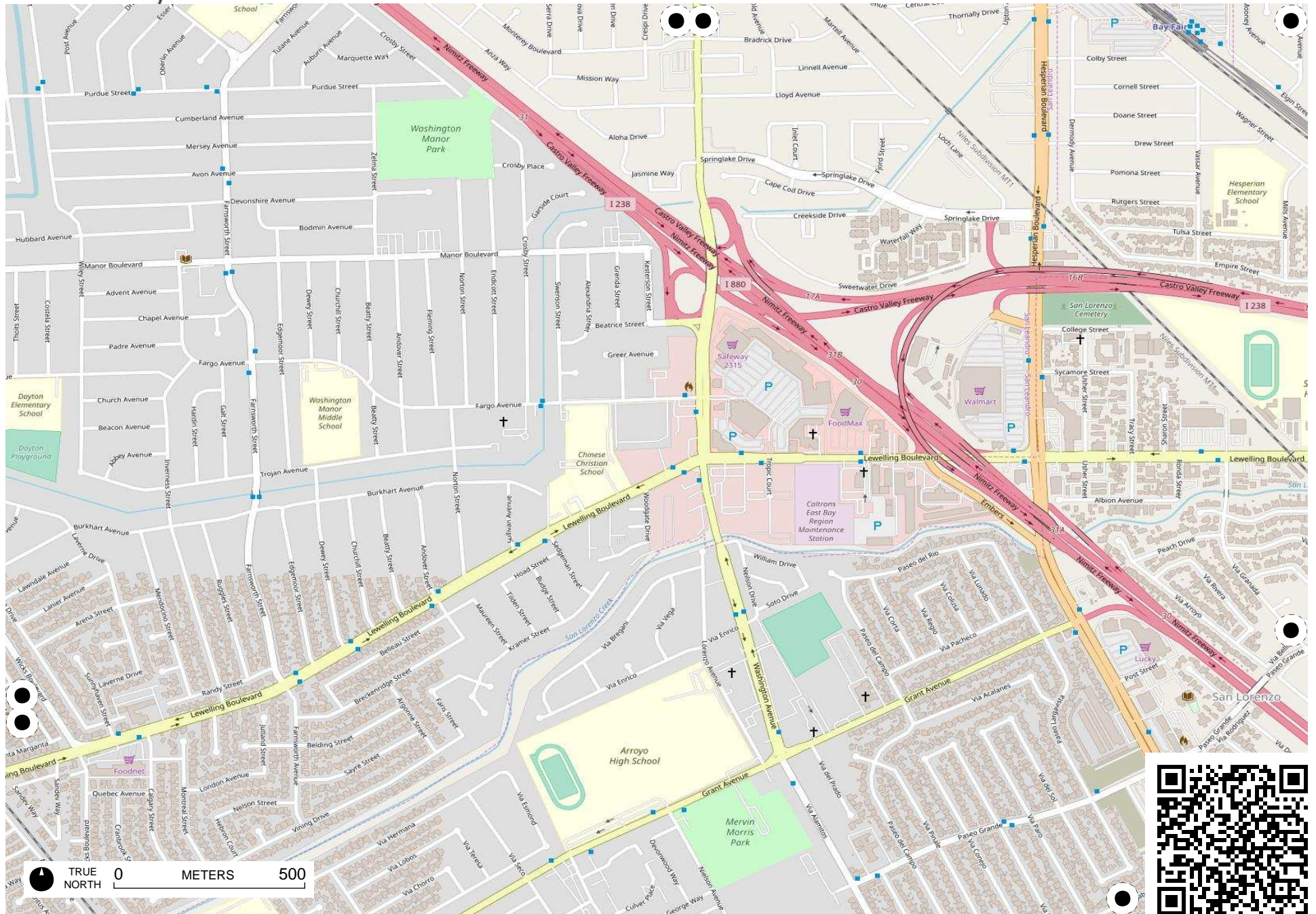







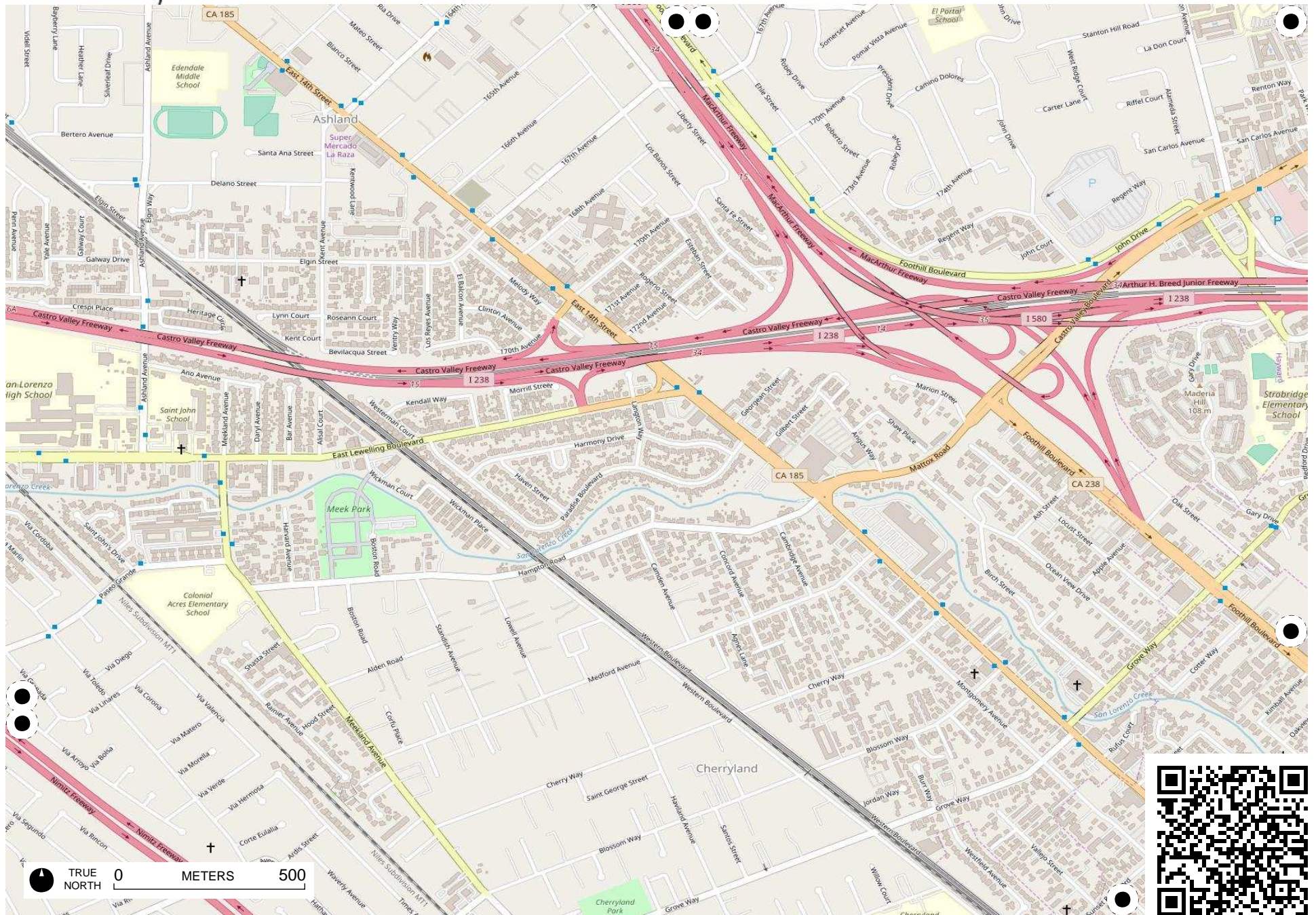


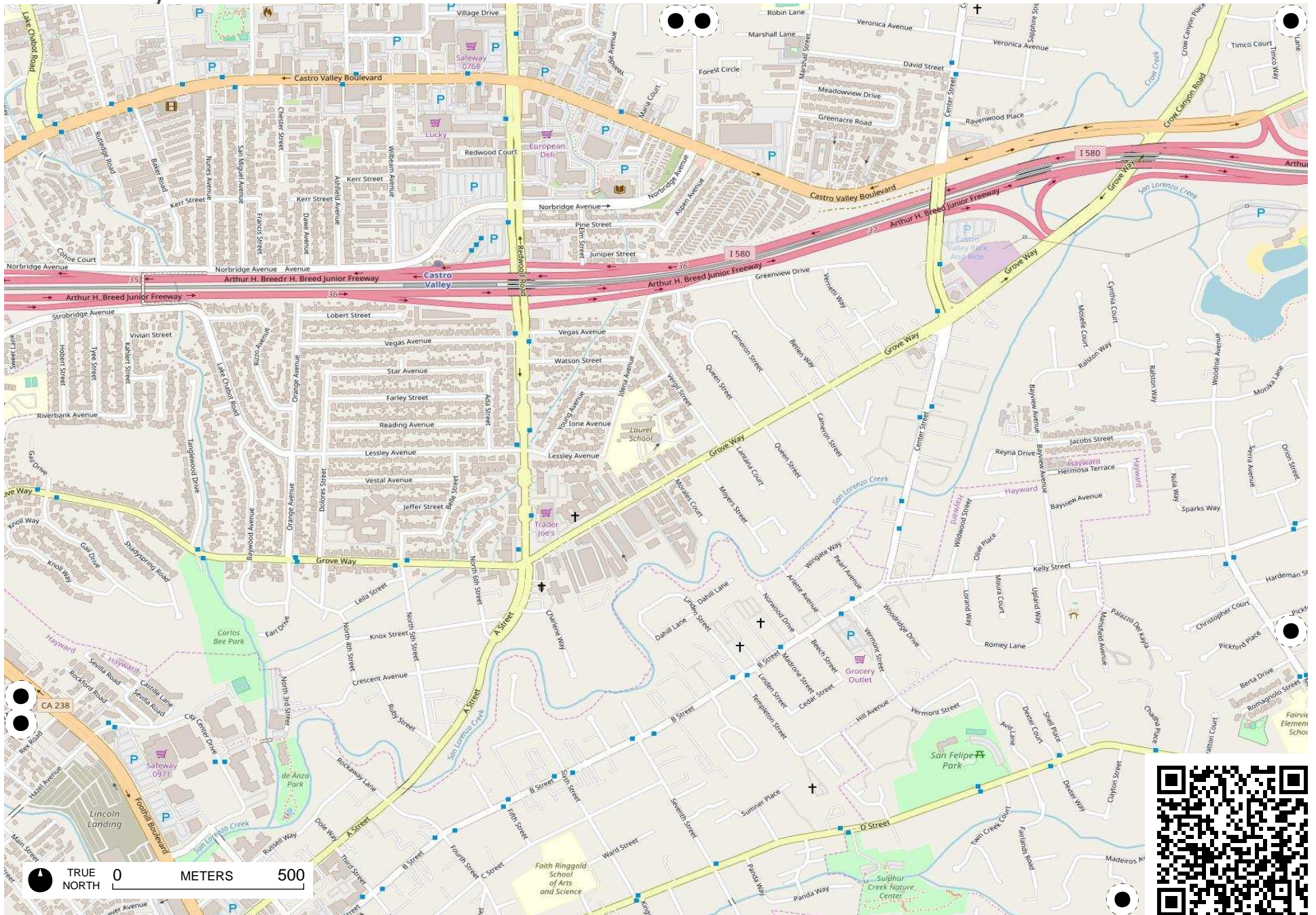


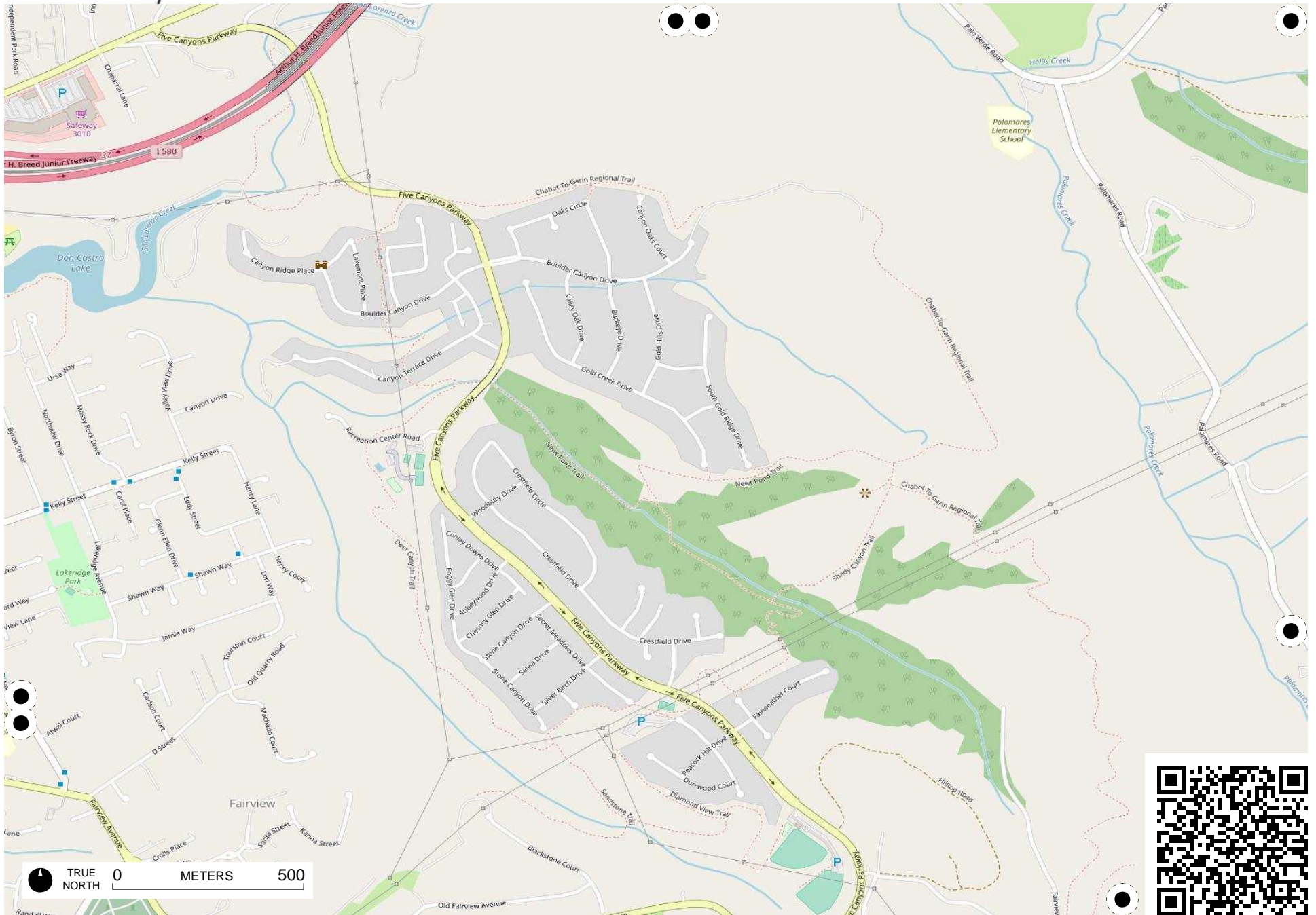


TRUE NORTH 0 METERS 500





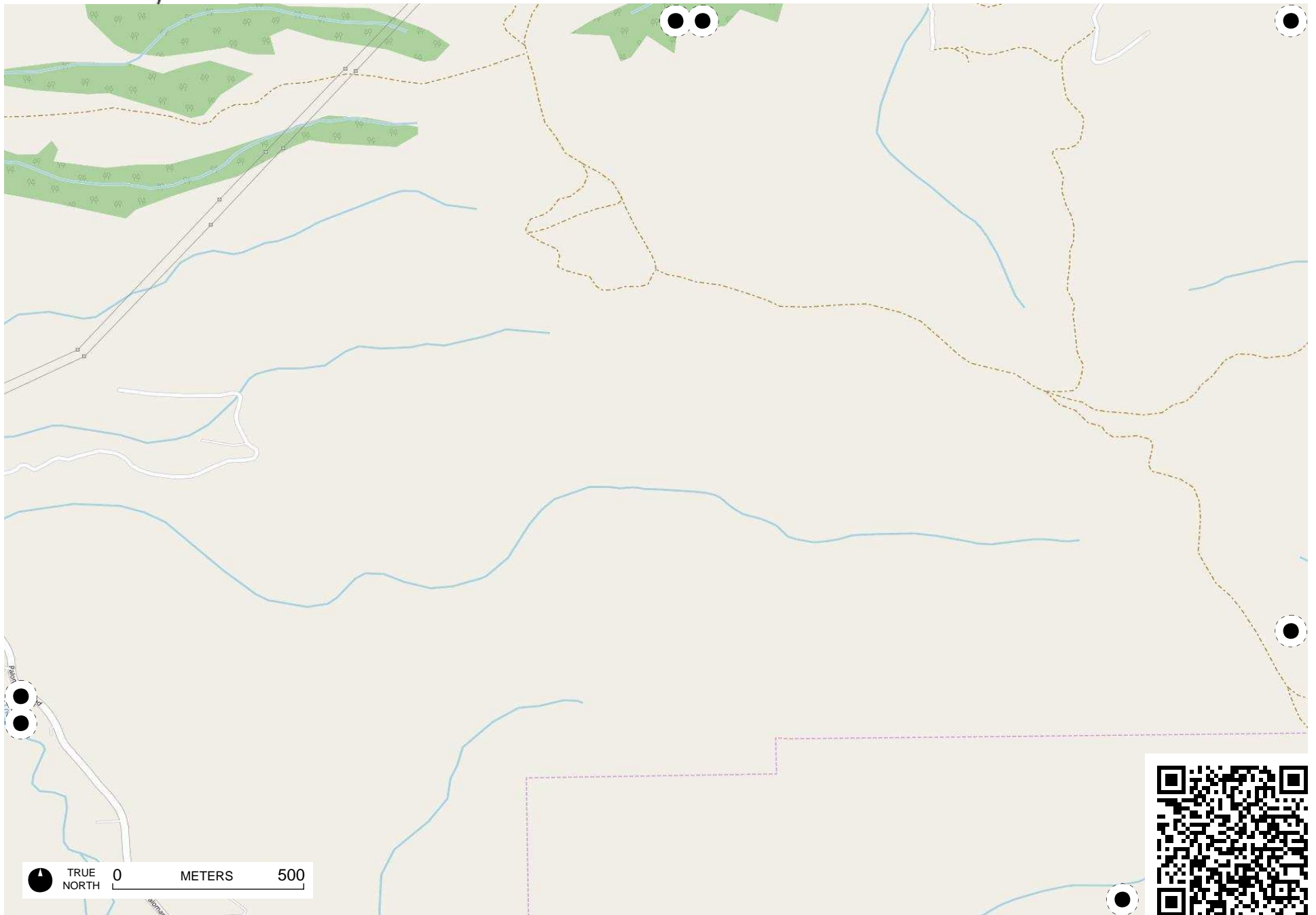


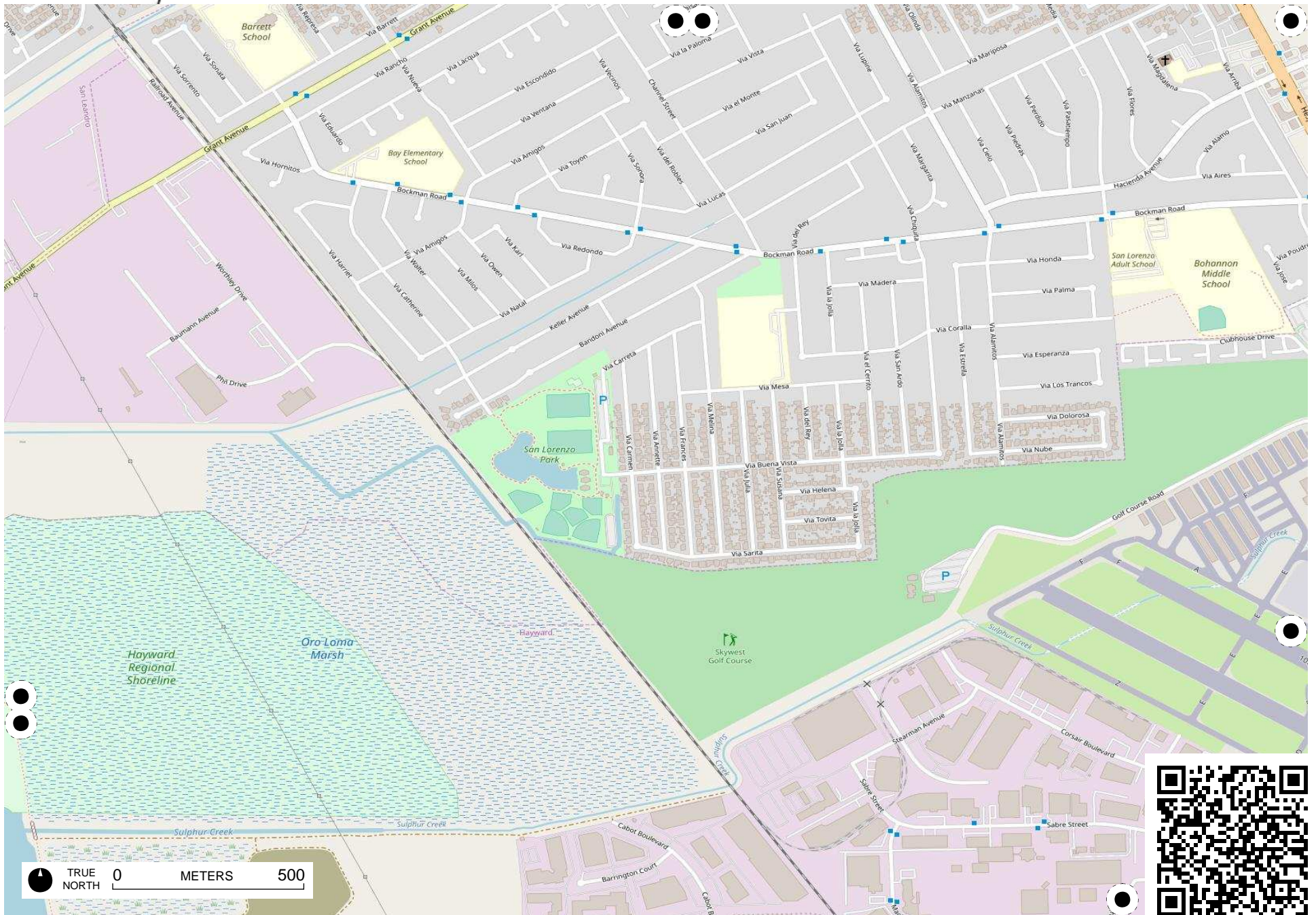


Field Papers

Untitled

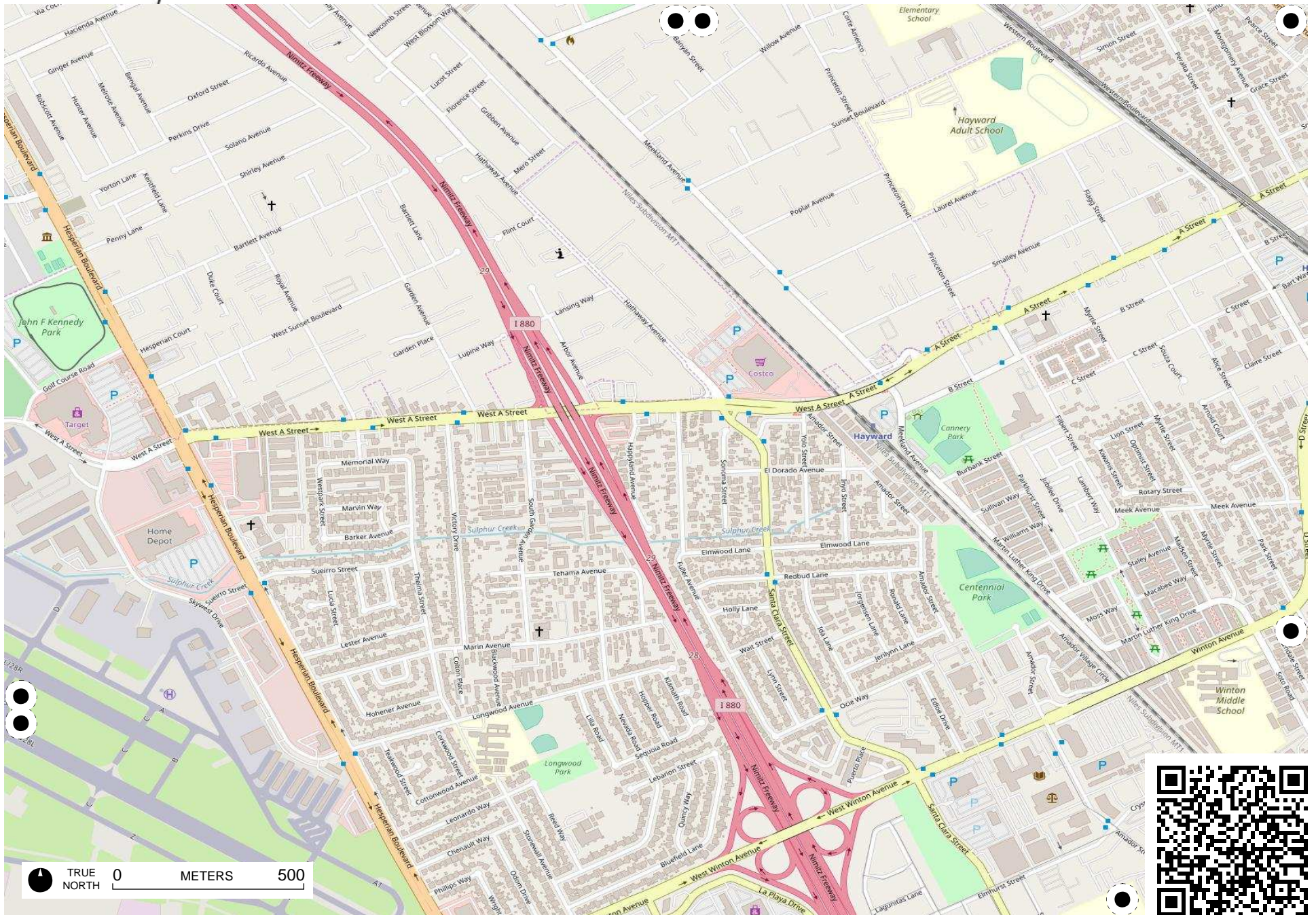
<http://fieldpapers.org/atlasses/4673xqj8/D6>

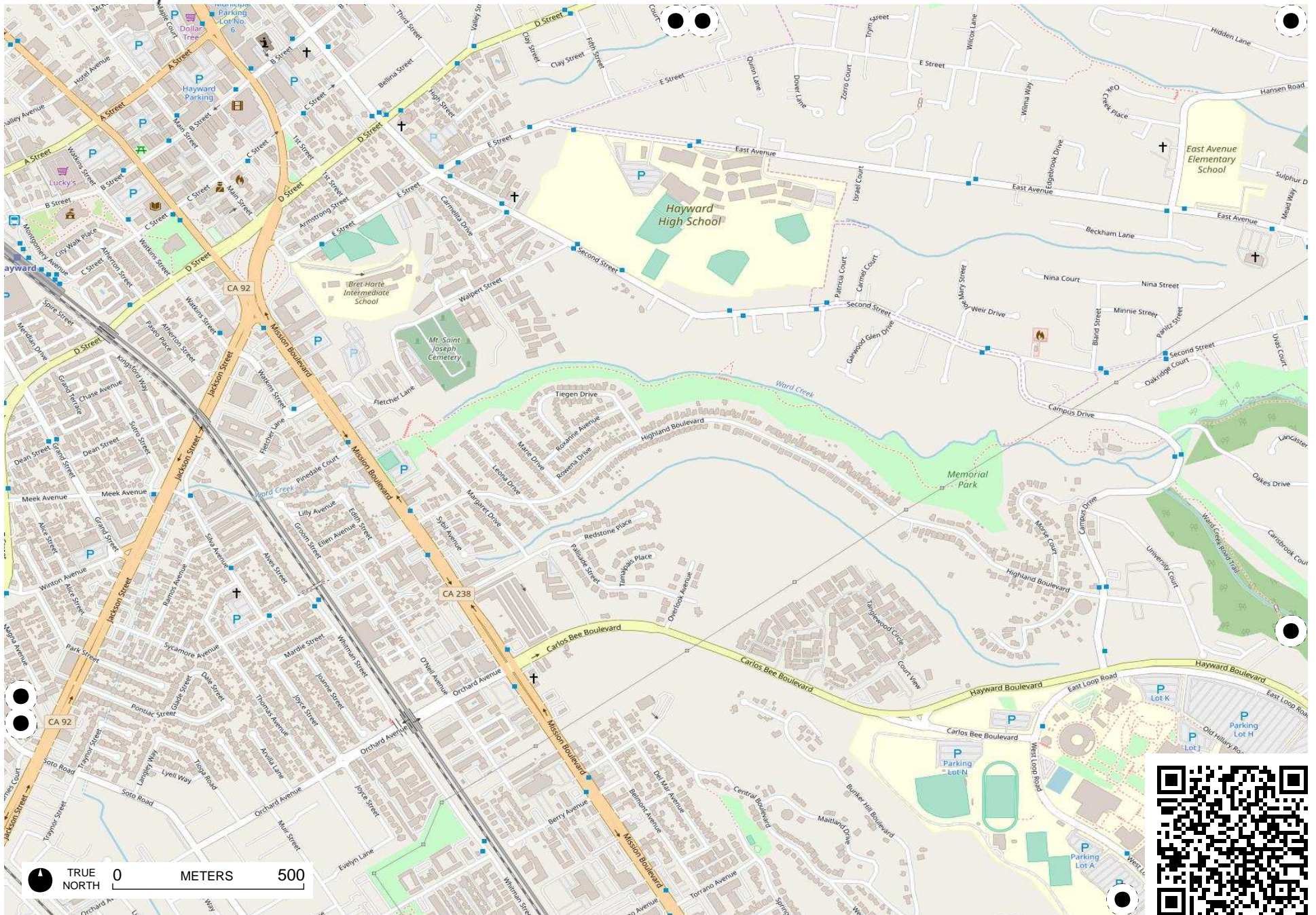




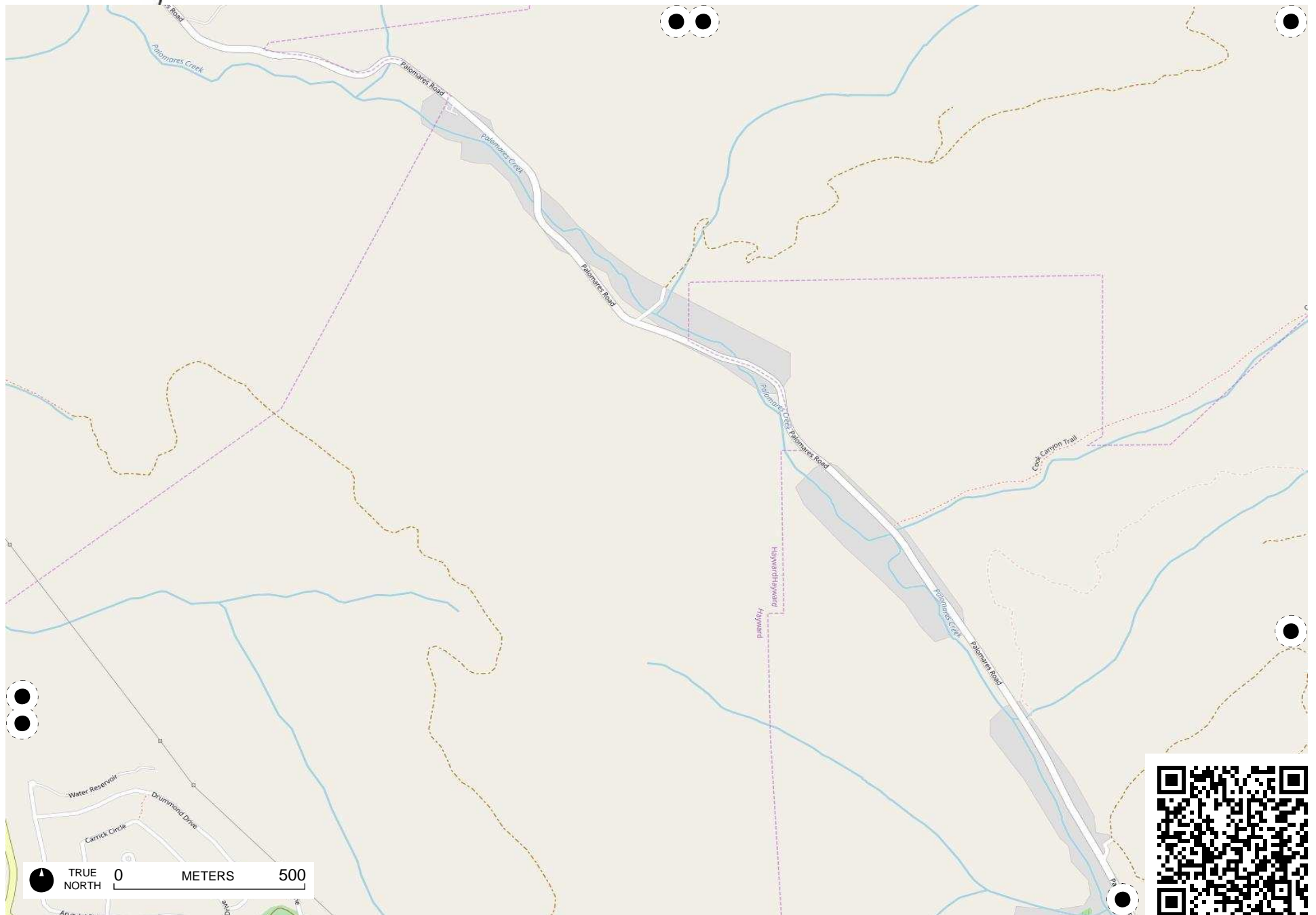
TRUE NORTH 0 METERS 500





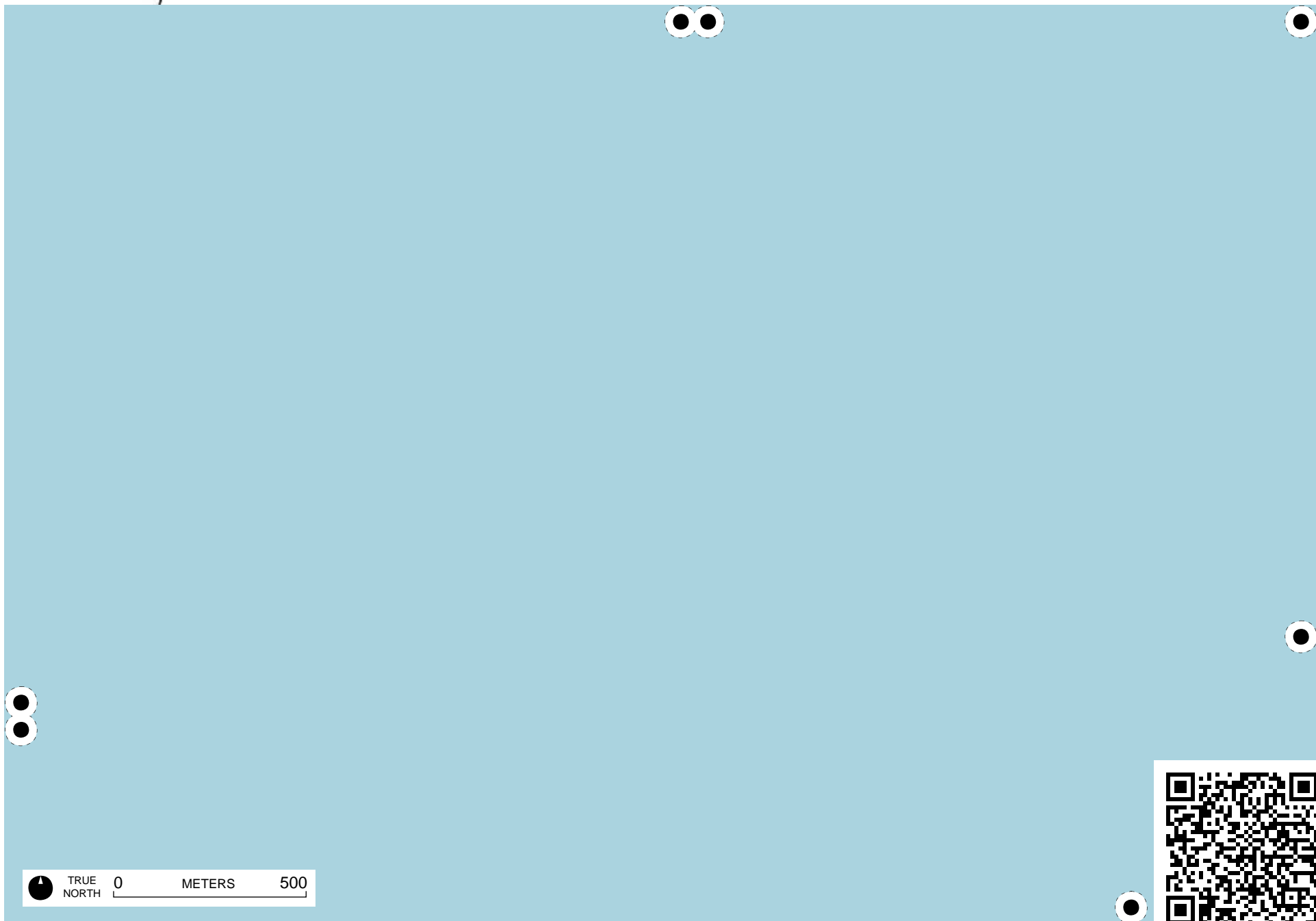




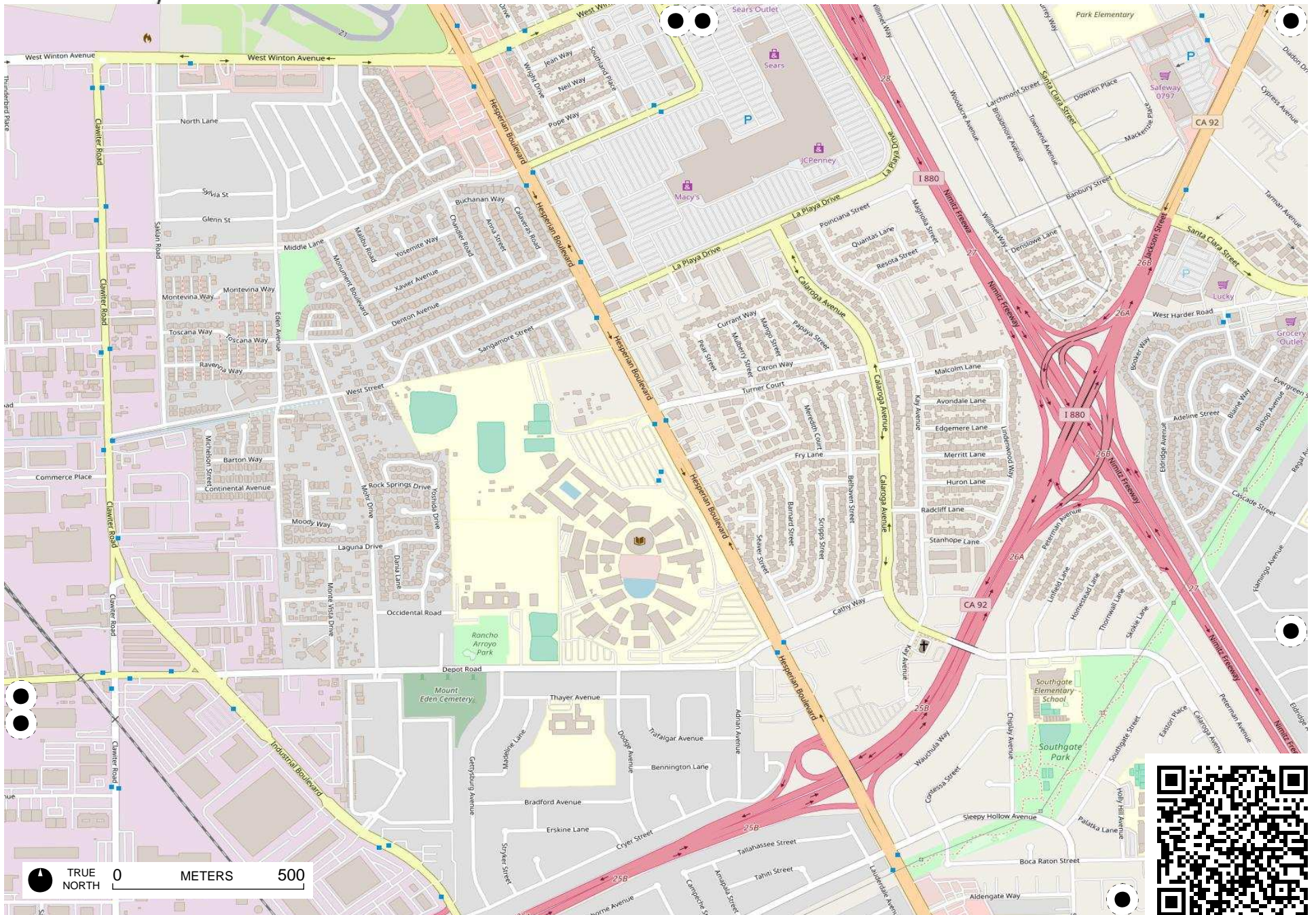


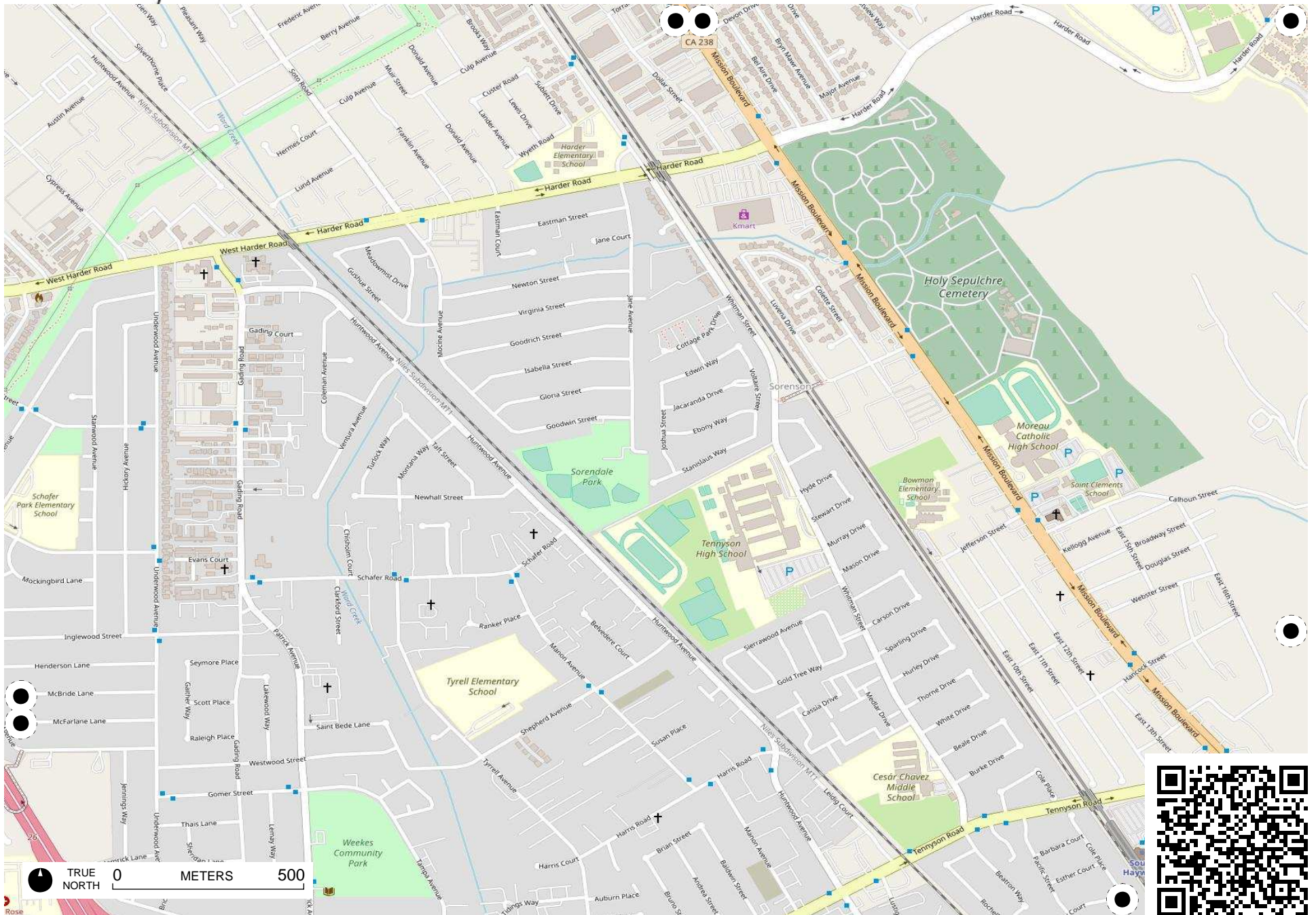
Field Papers

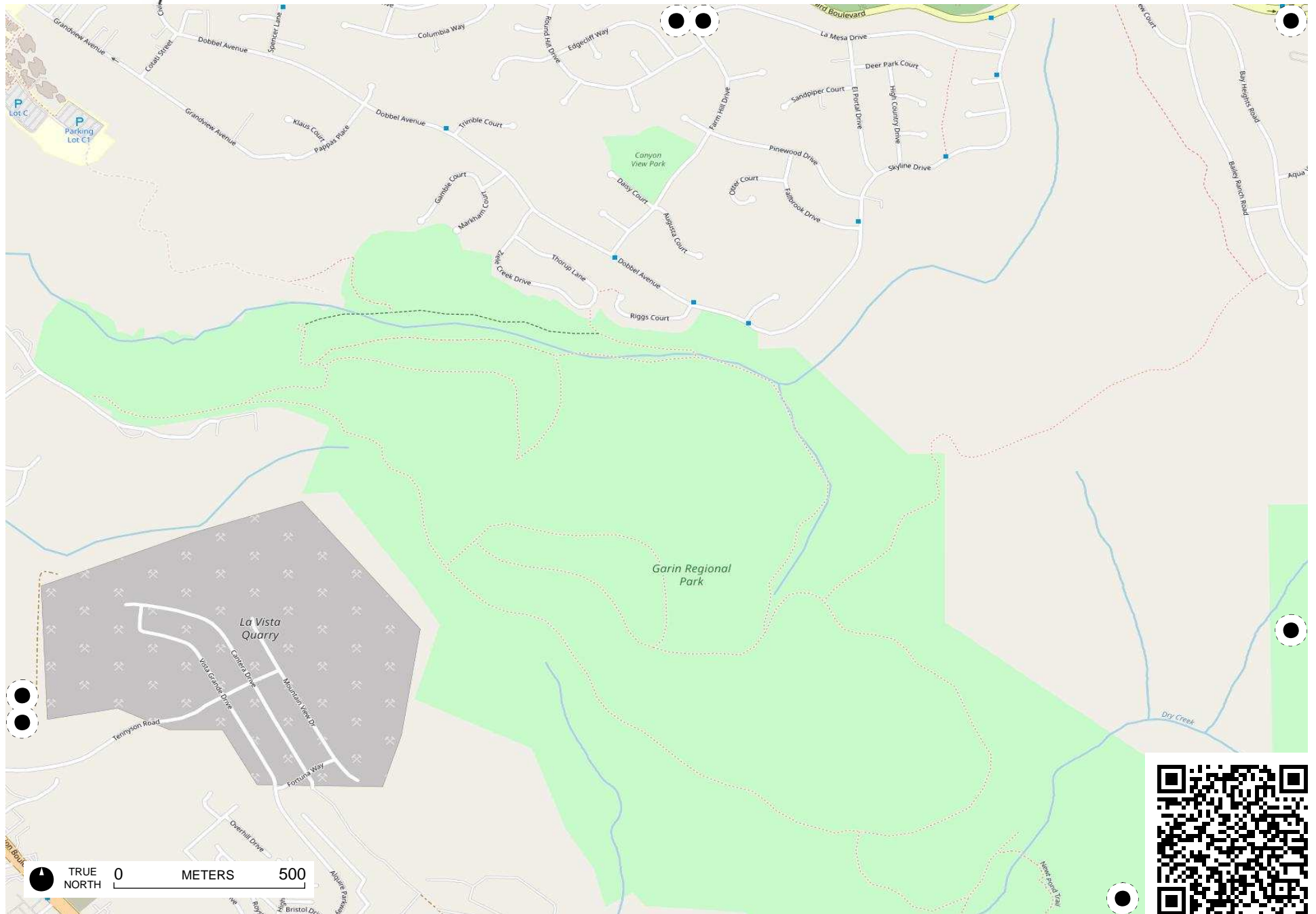
Untitled
<http://fieldpapers.org/atlas/4673xqj8/F1>

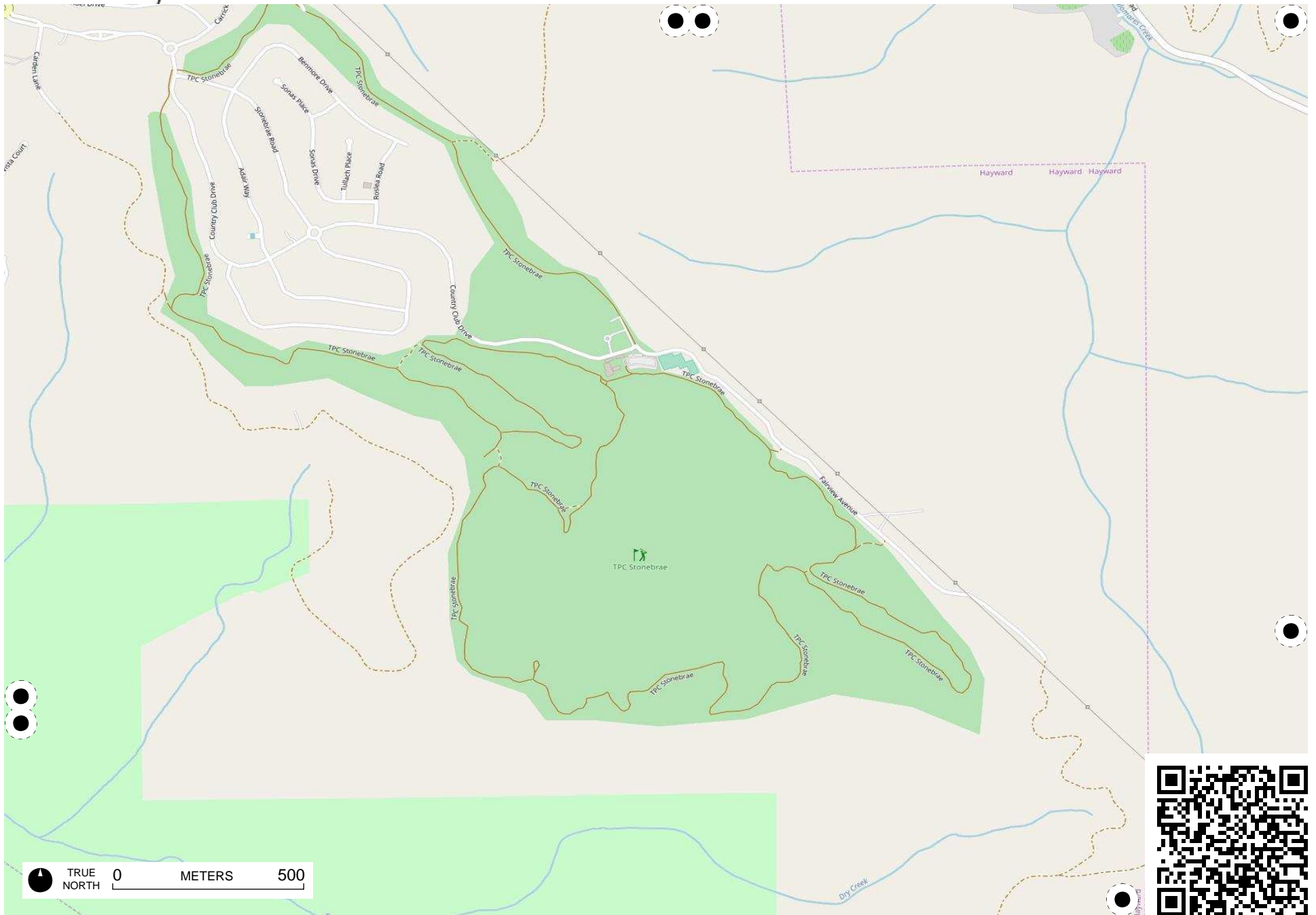






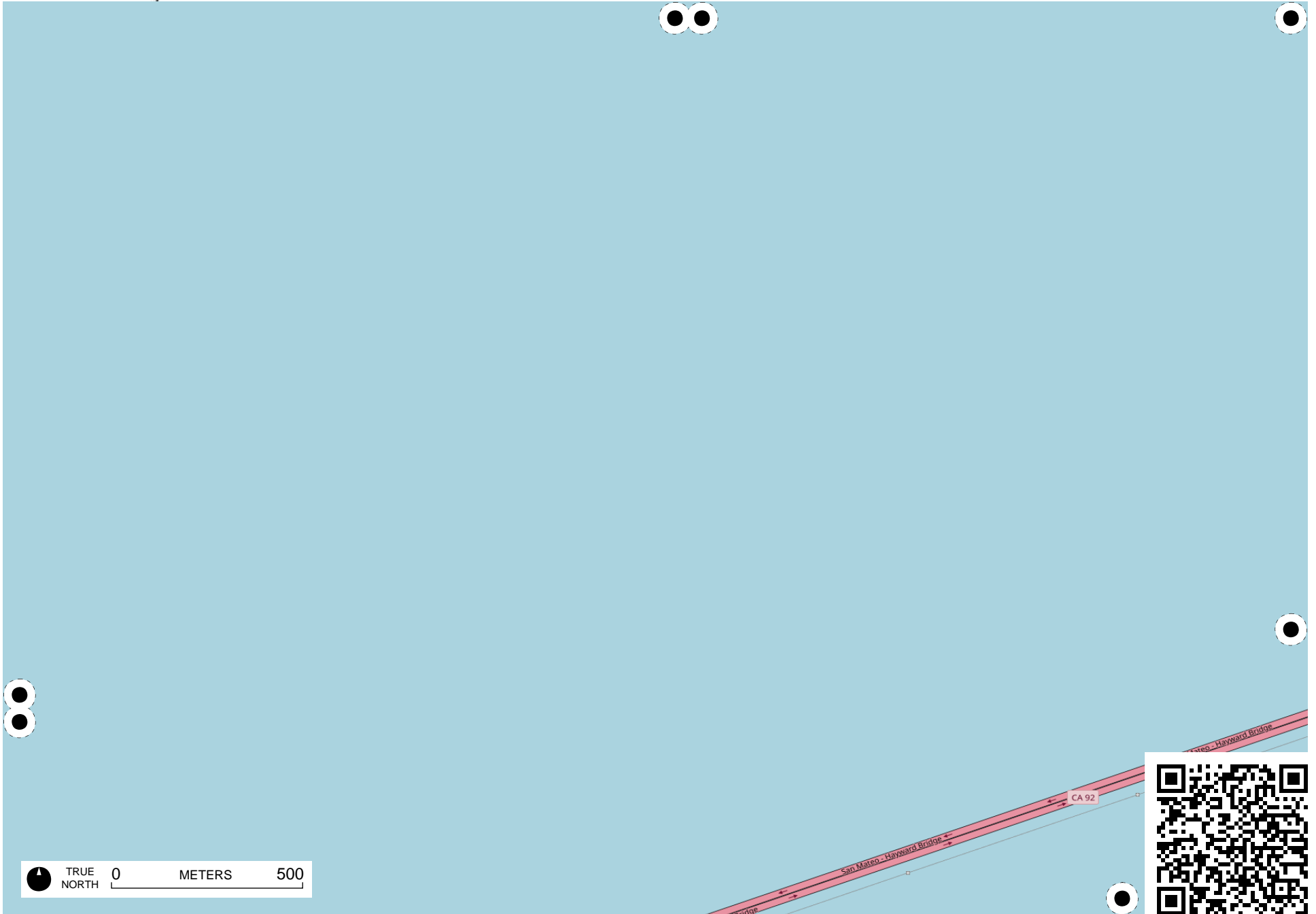






TRUE NORTH 0 METERS 500



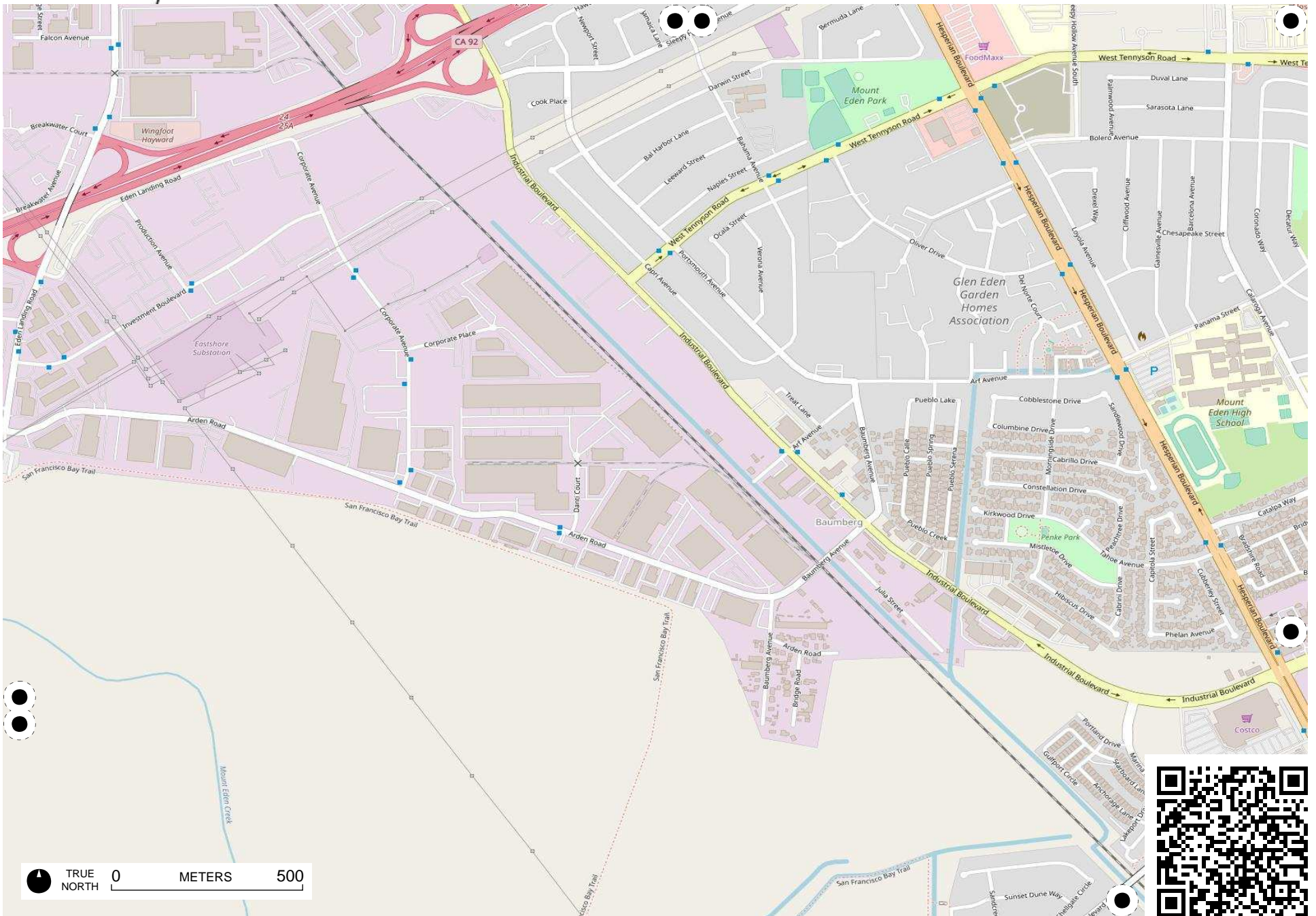


TRUE NORTH 0 METERS 500



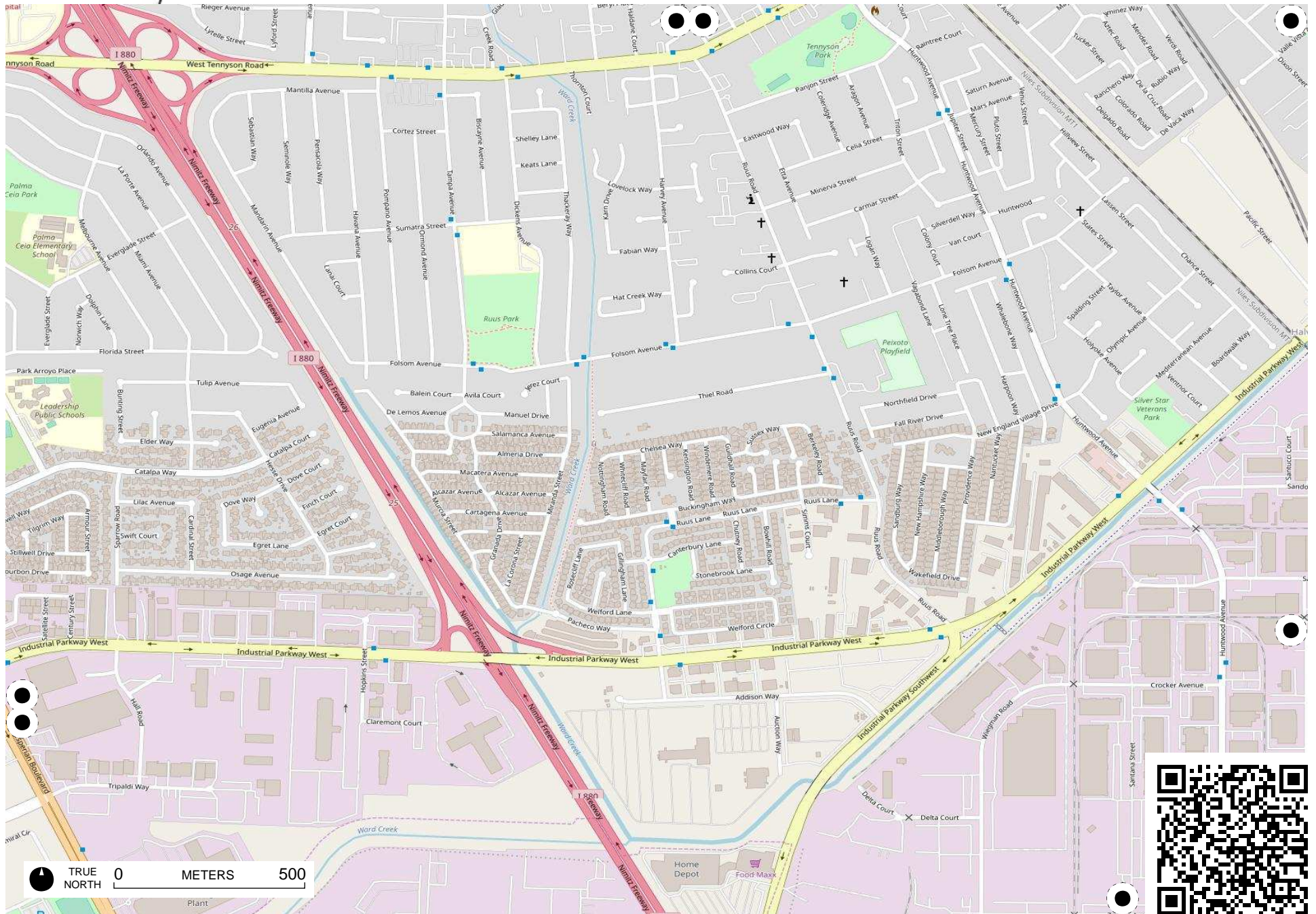
San Mateo - Hayward Bridge
CA 92

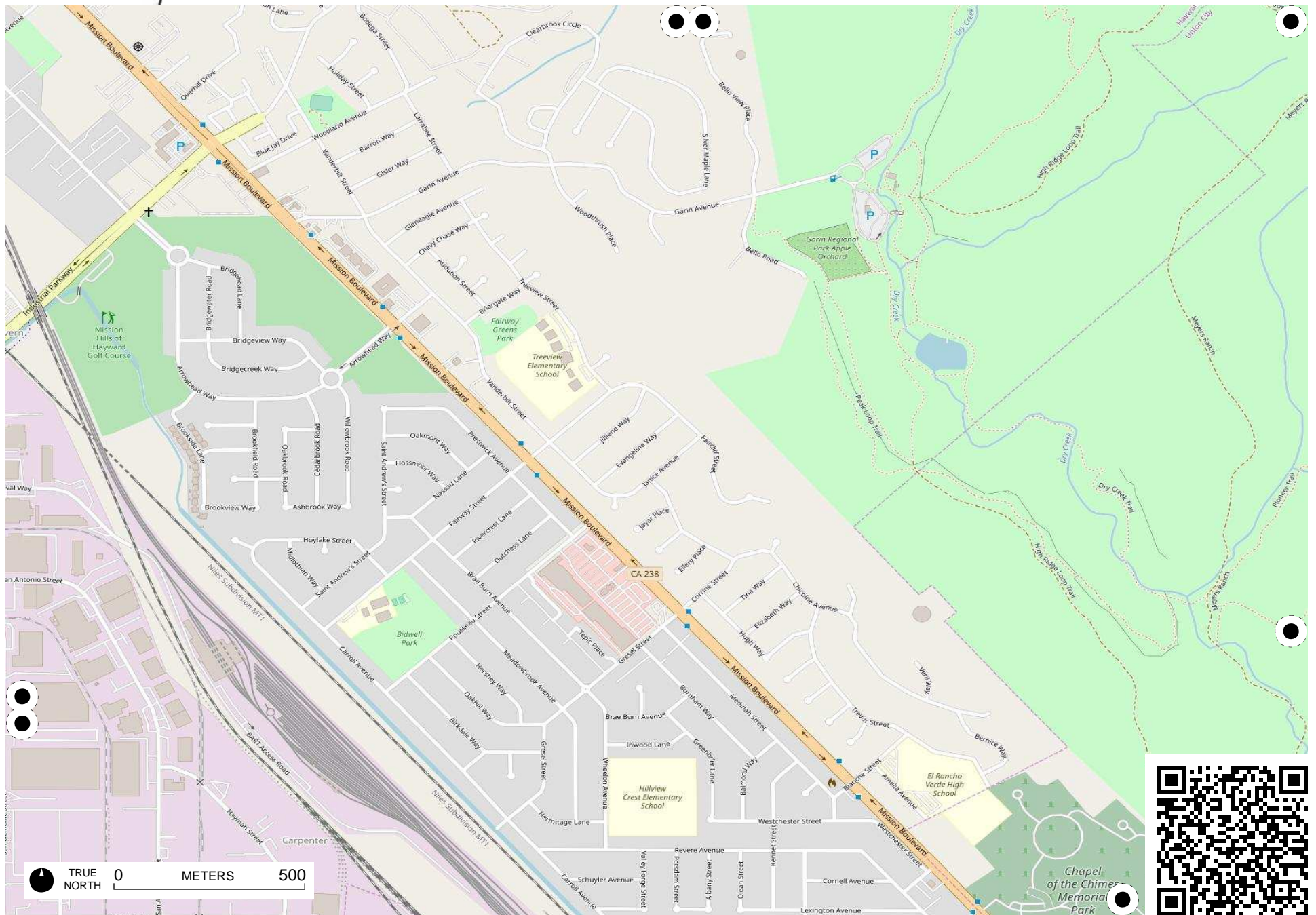


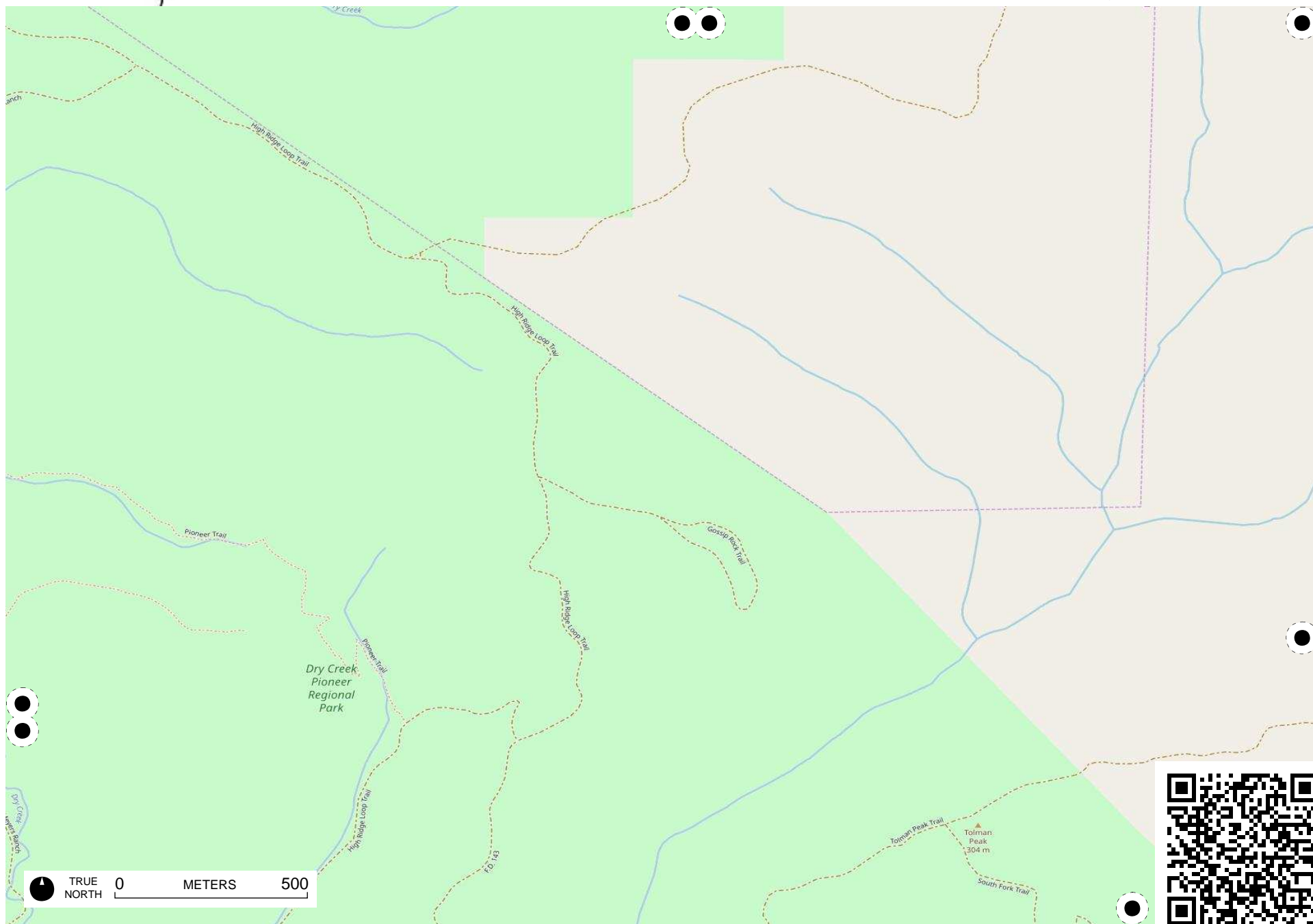


TRUE NORTH 0 METERS 500

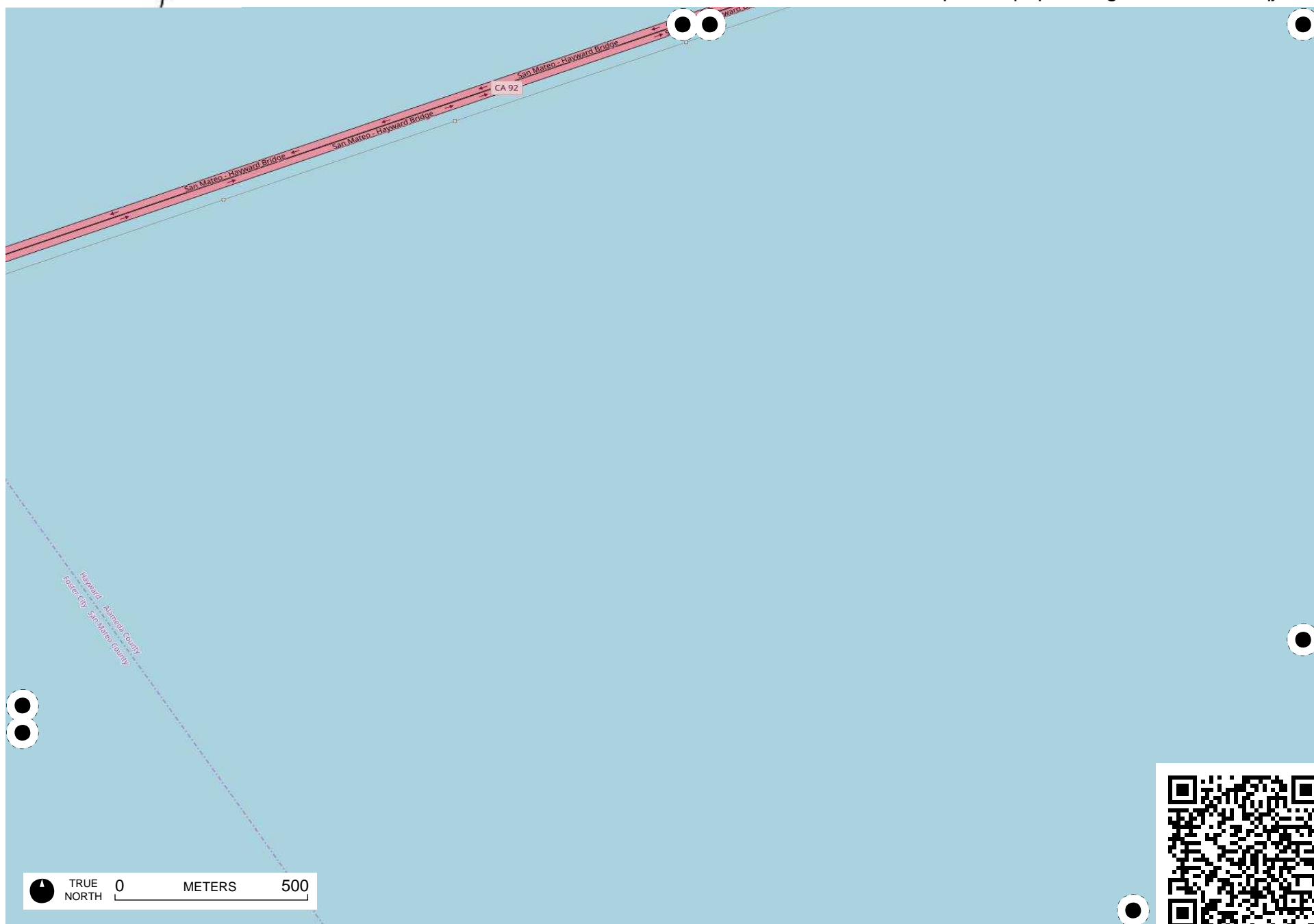








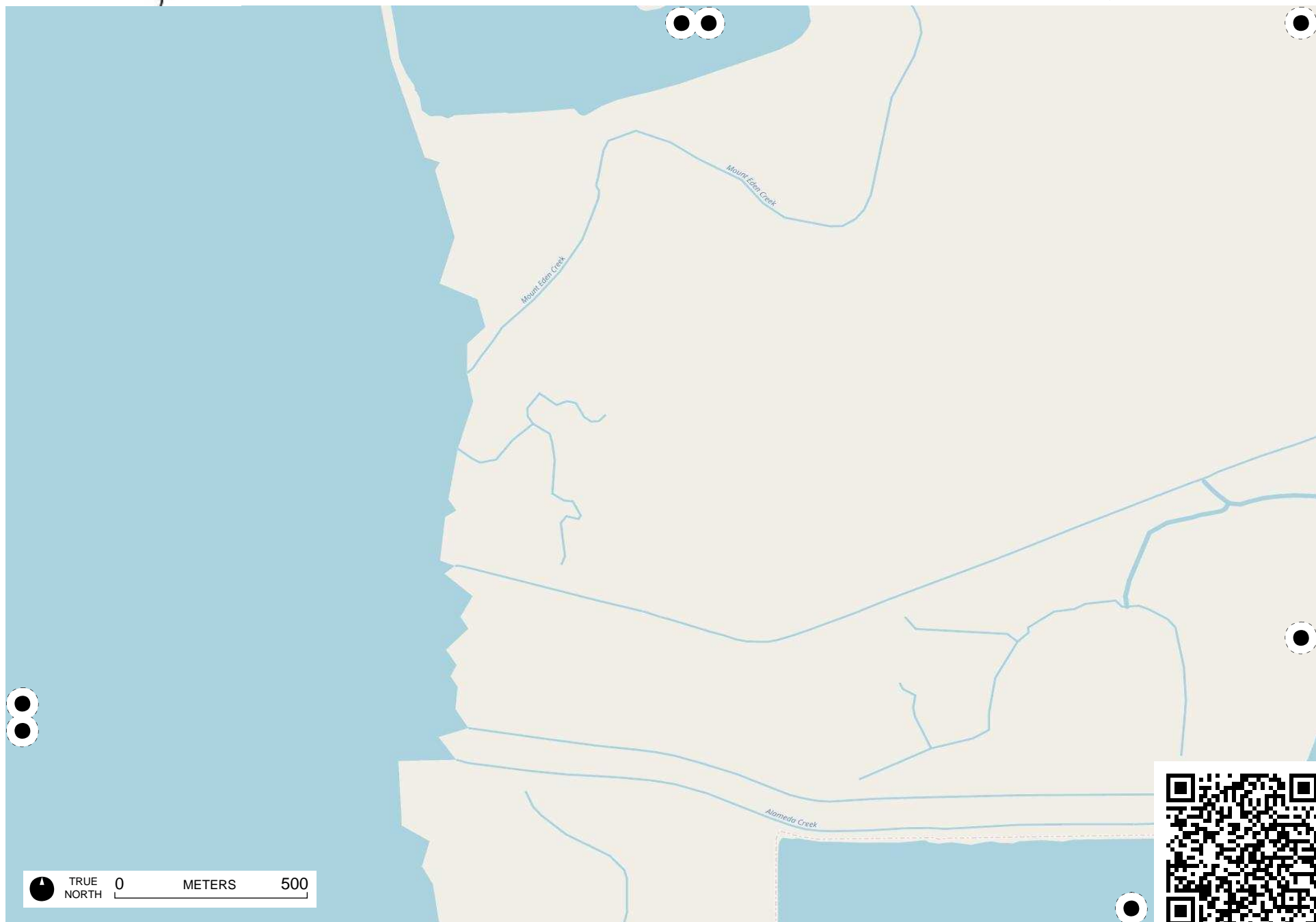
Field Papers



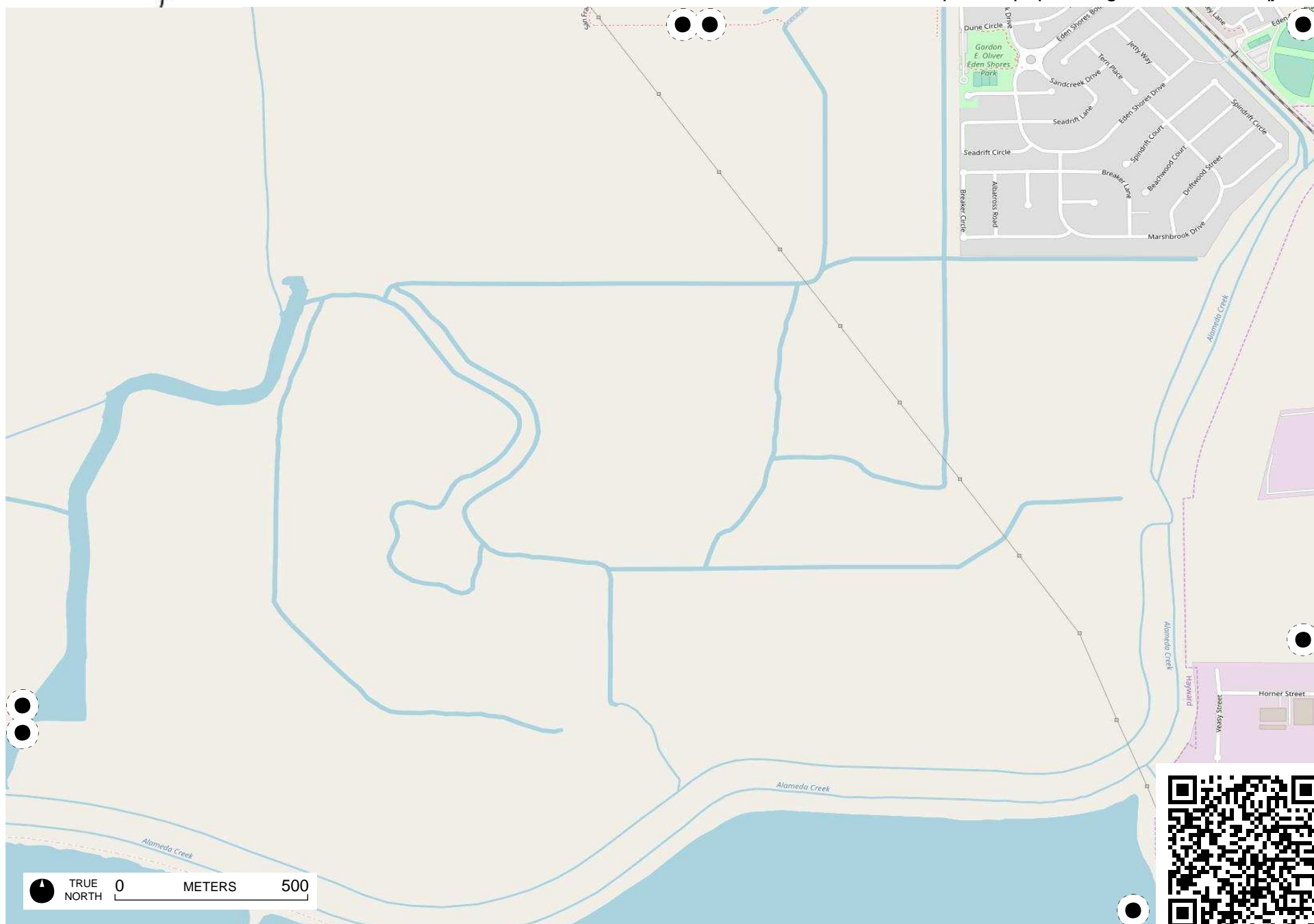
Field Papers

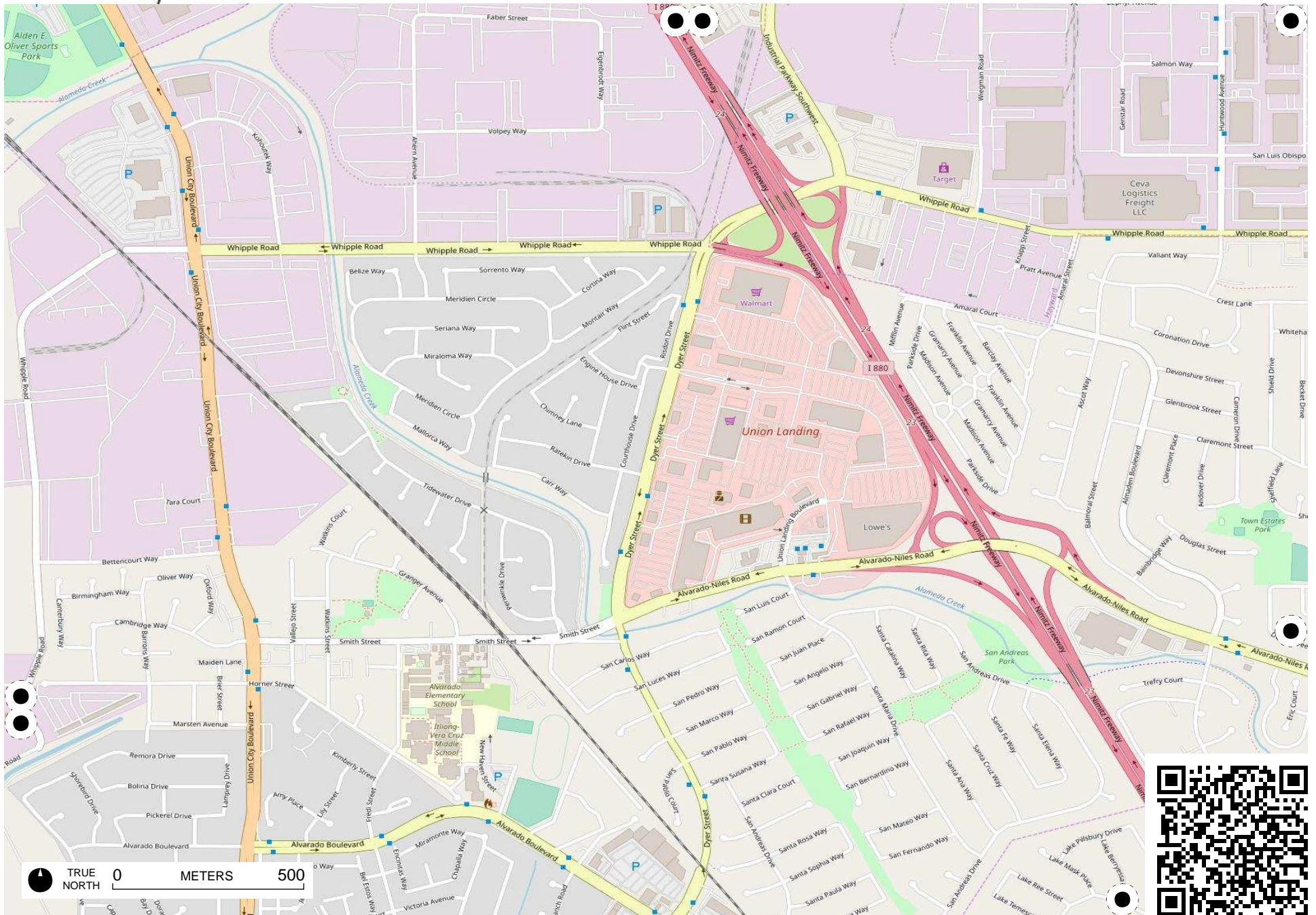
Untitled

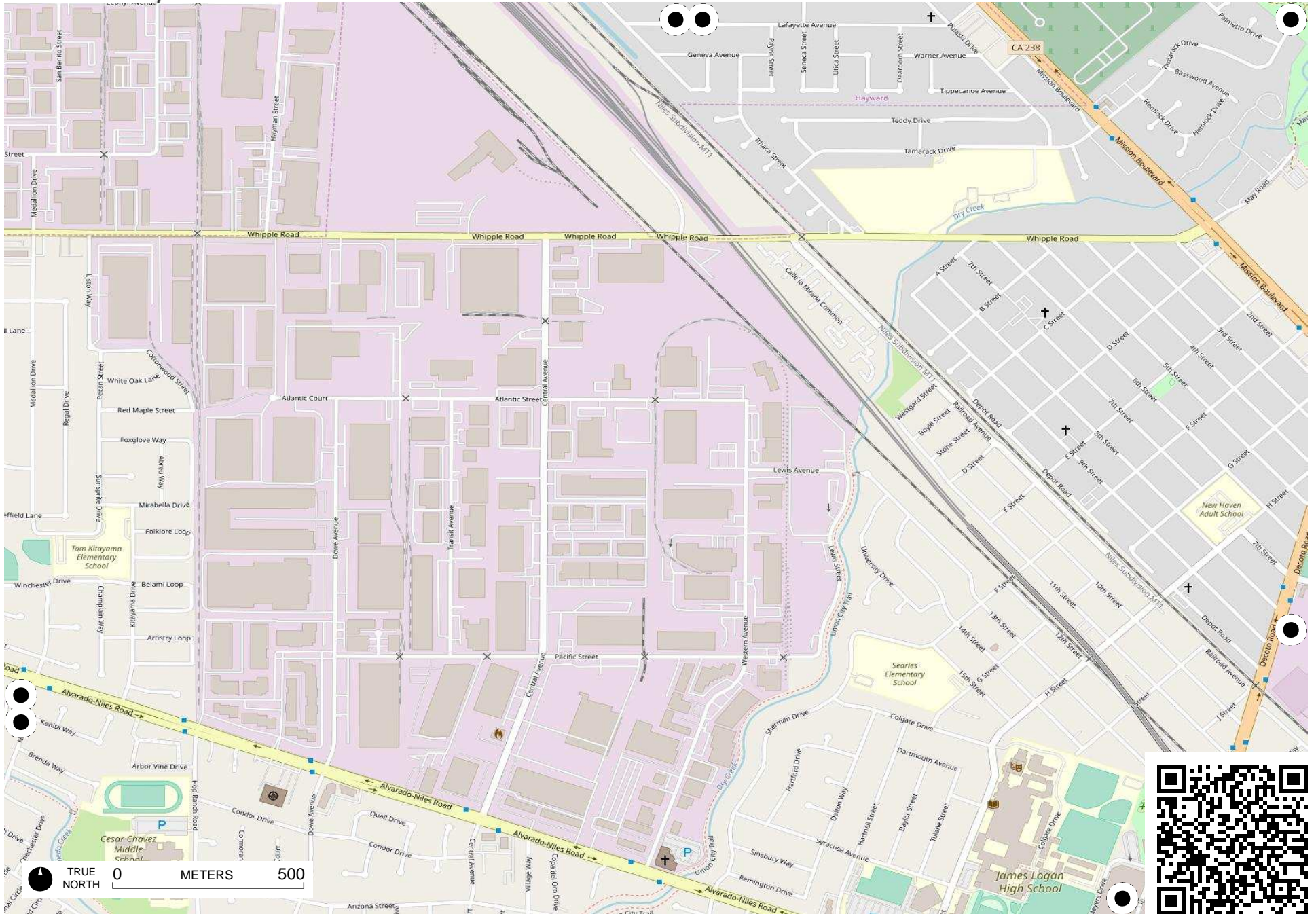
<http://fieldpapers.org/atlasses/4673xqj8/H2>

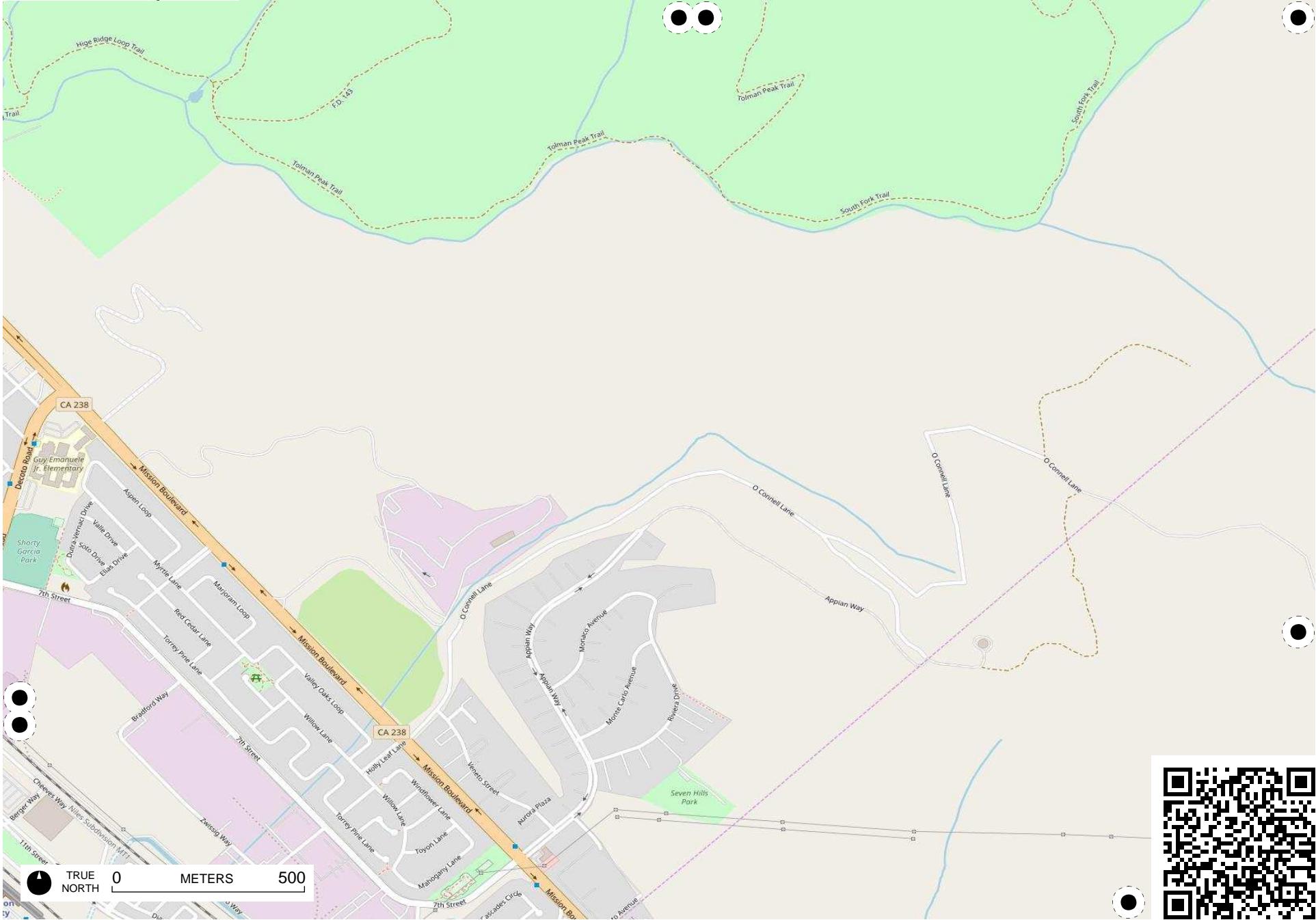


Field Papers





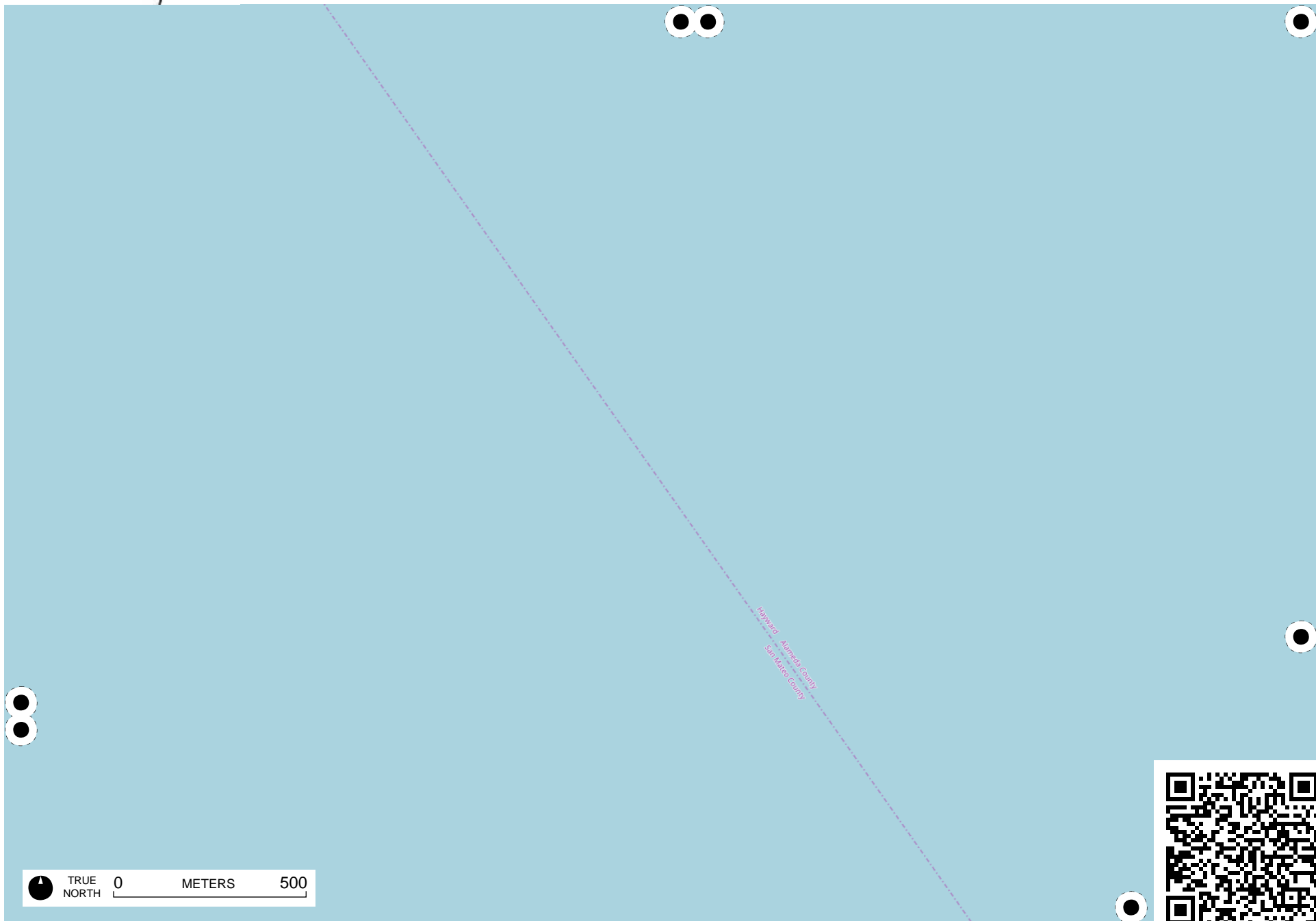


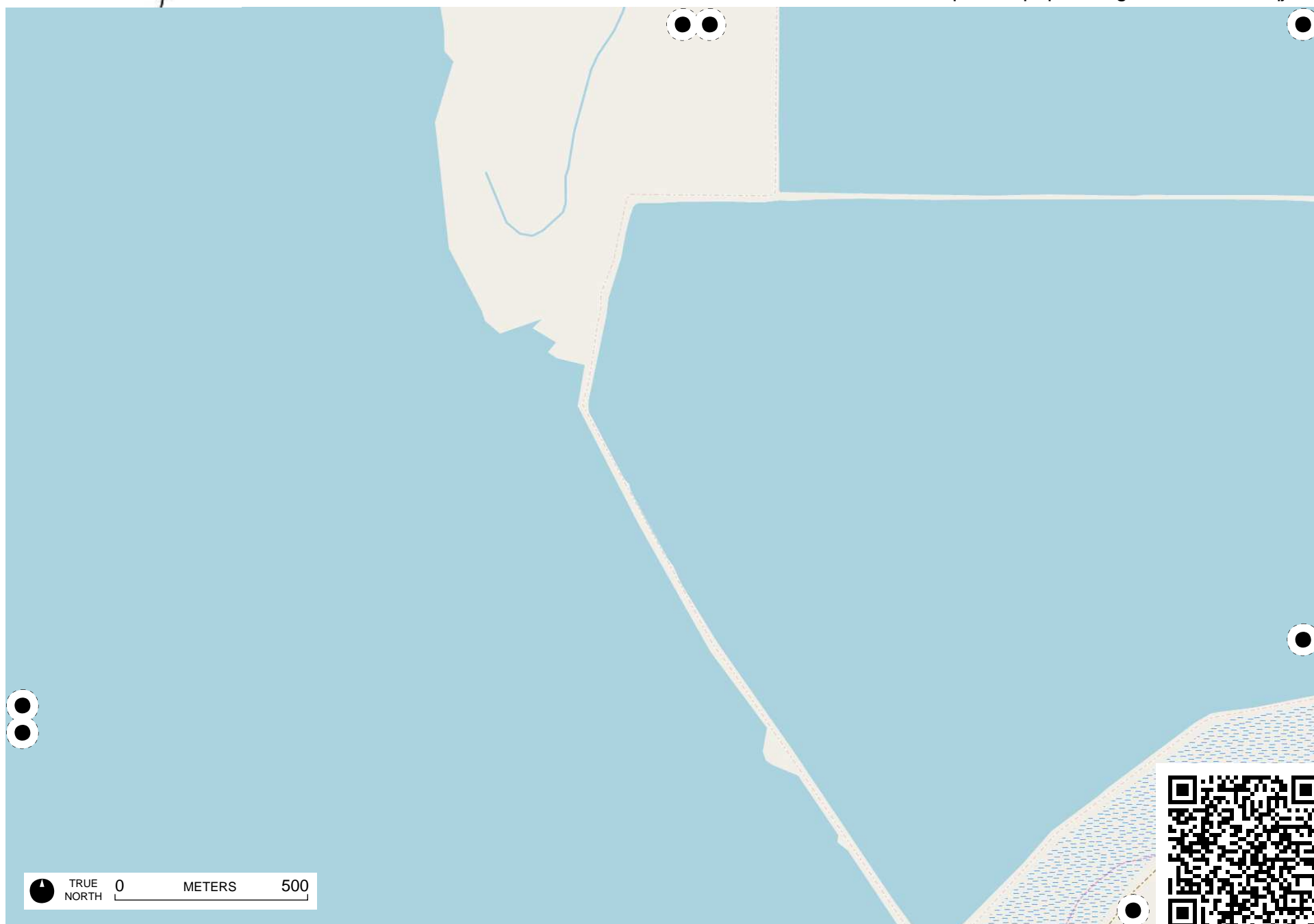


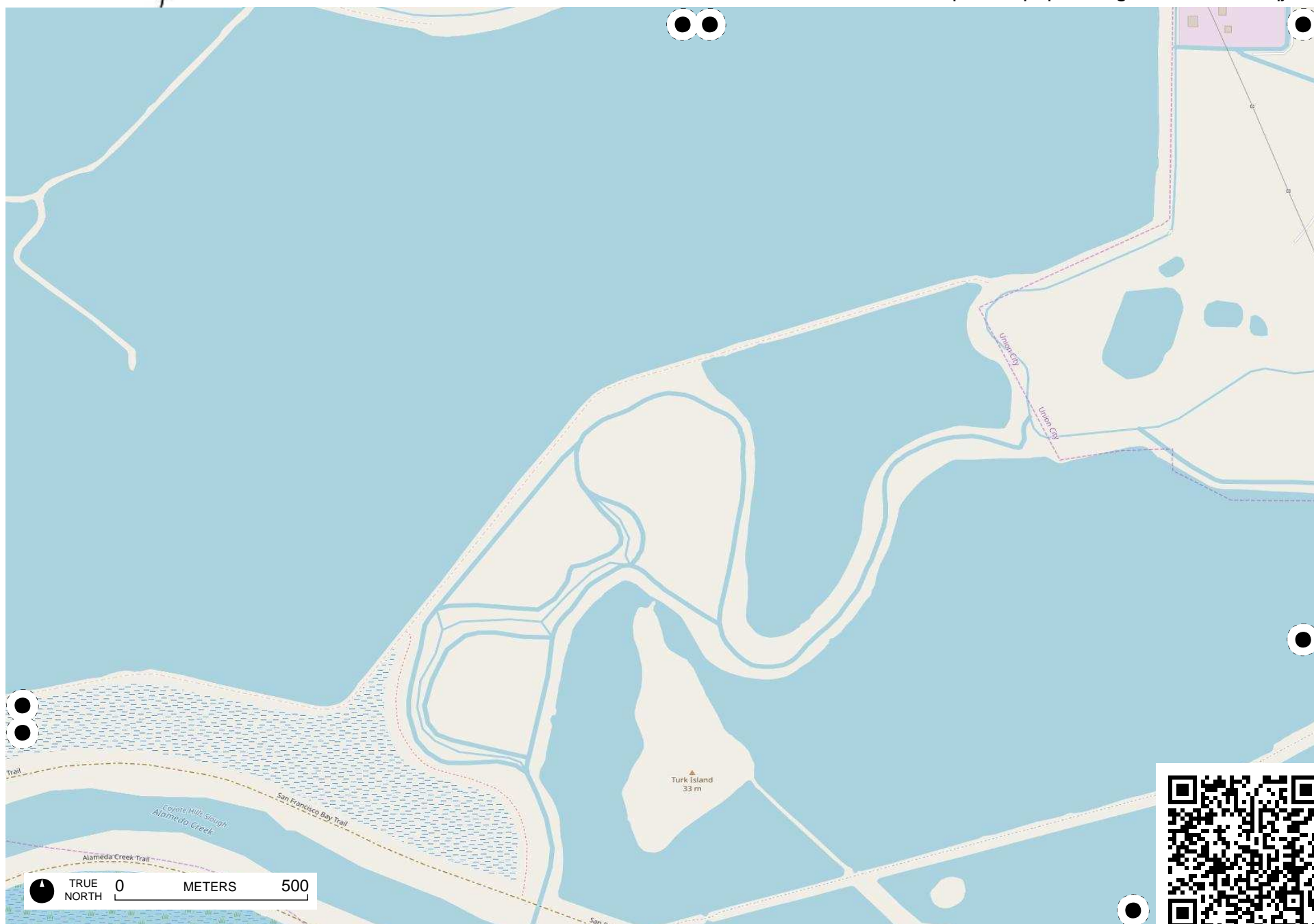
Field Papers

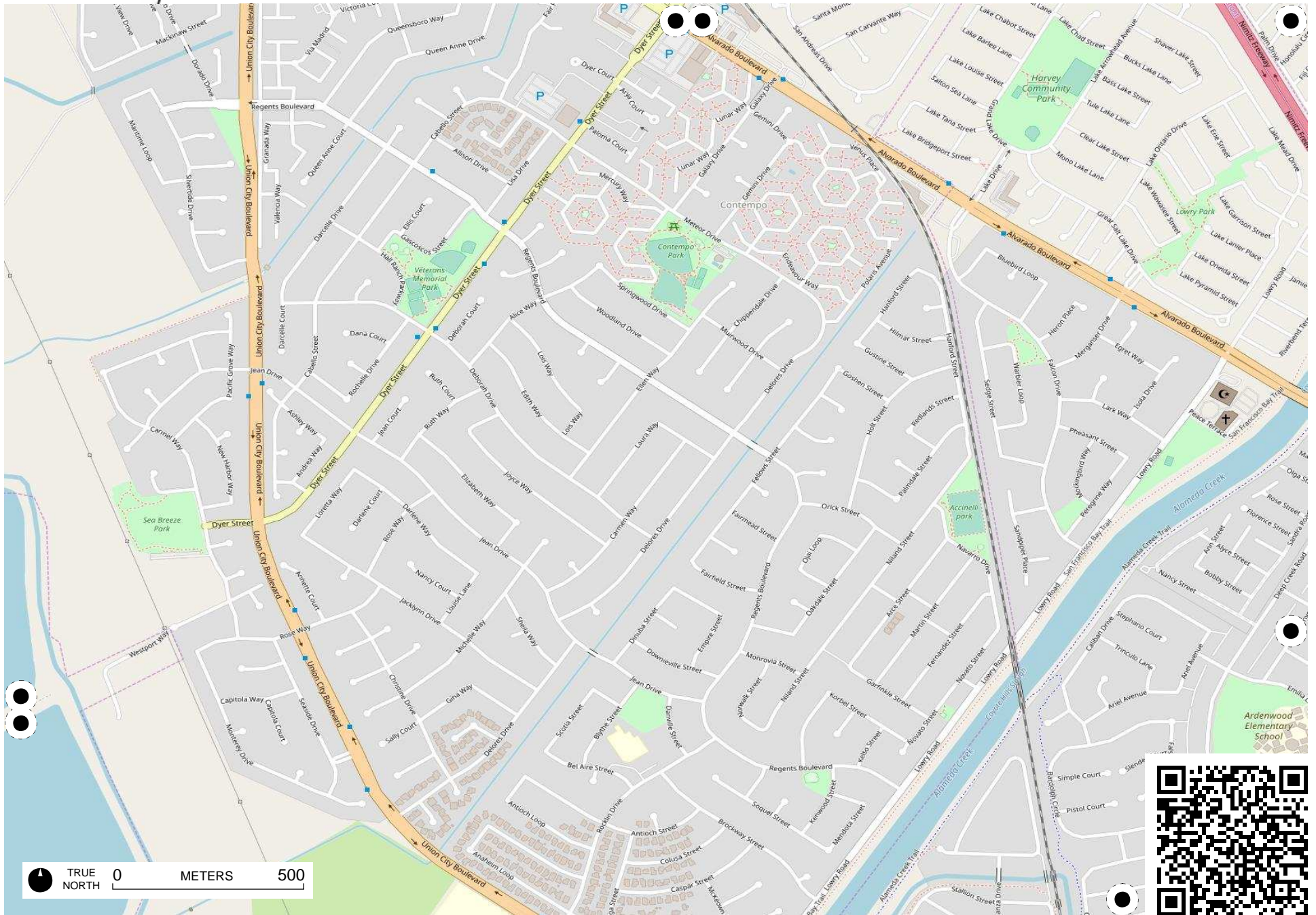
Untitled

<http://fieldpapers.org/atlasses/4673xqj8/11>









TRUE NORTH 0 METERS 500



