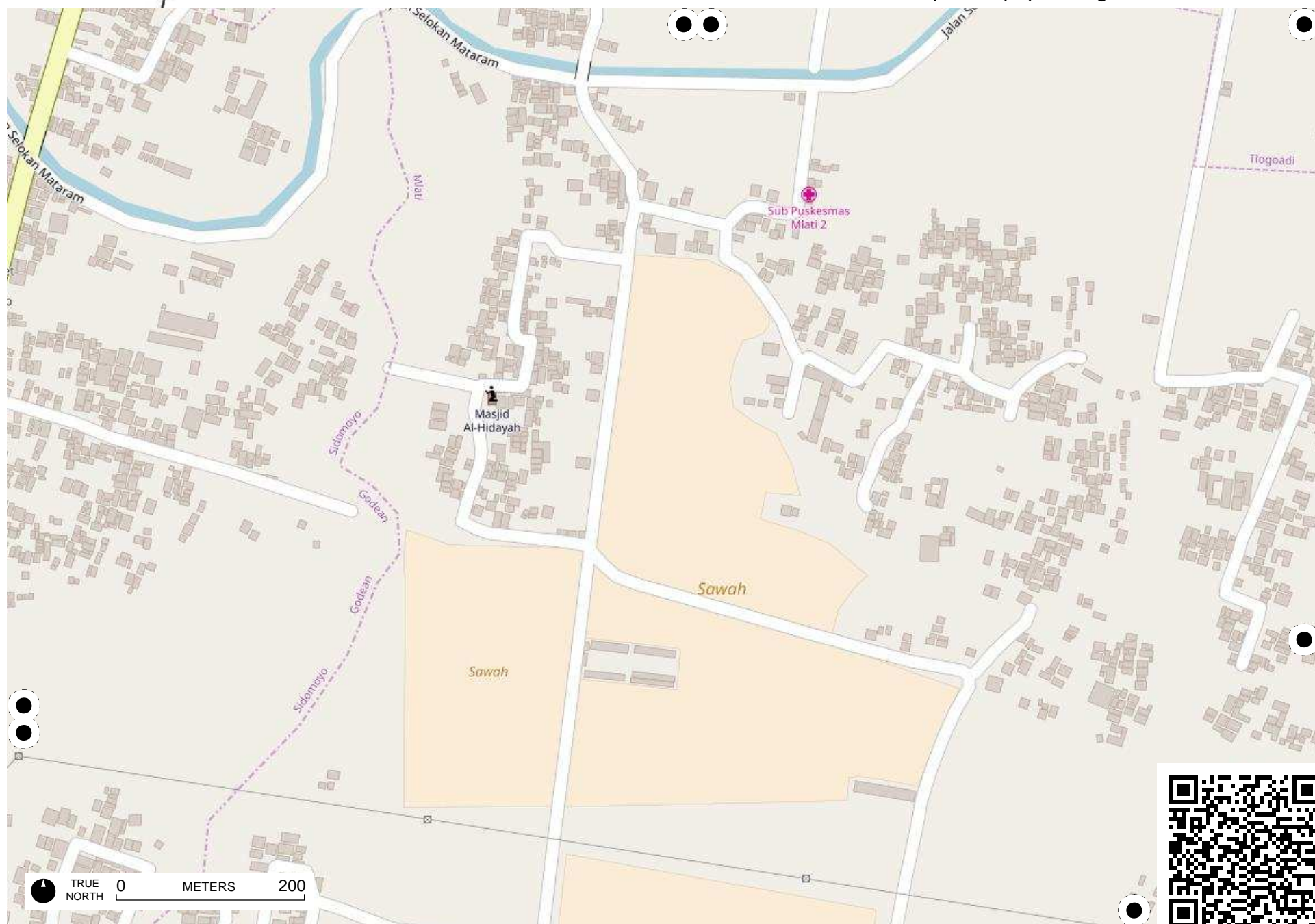
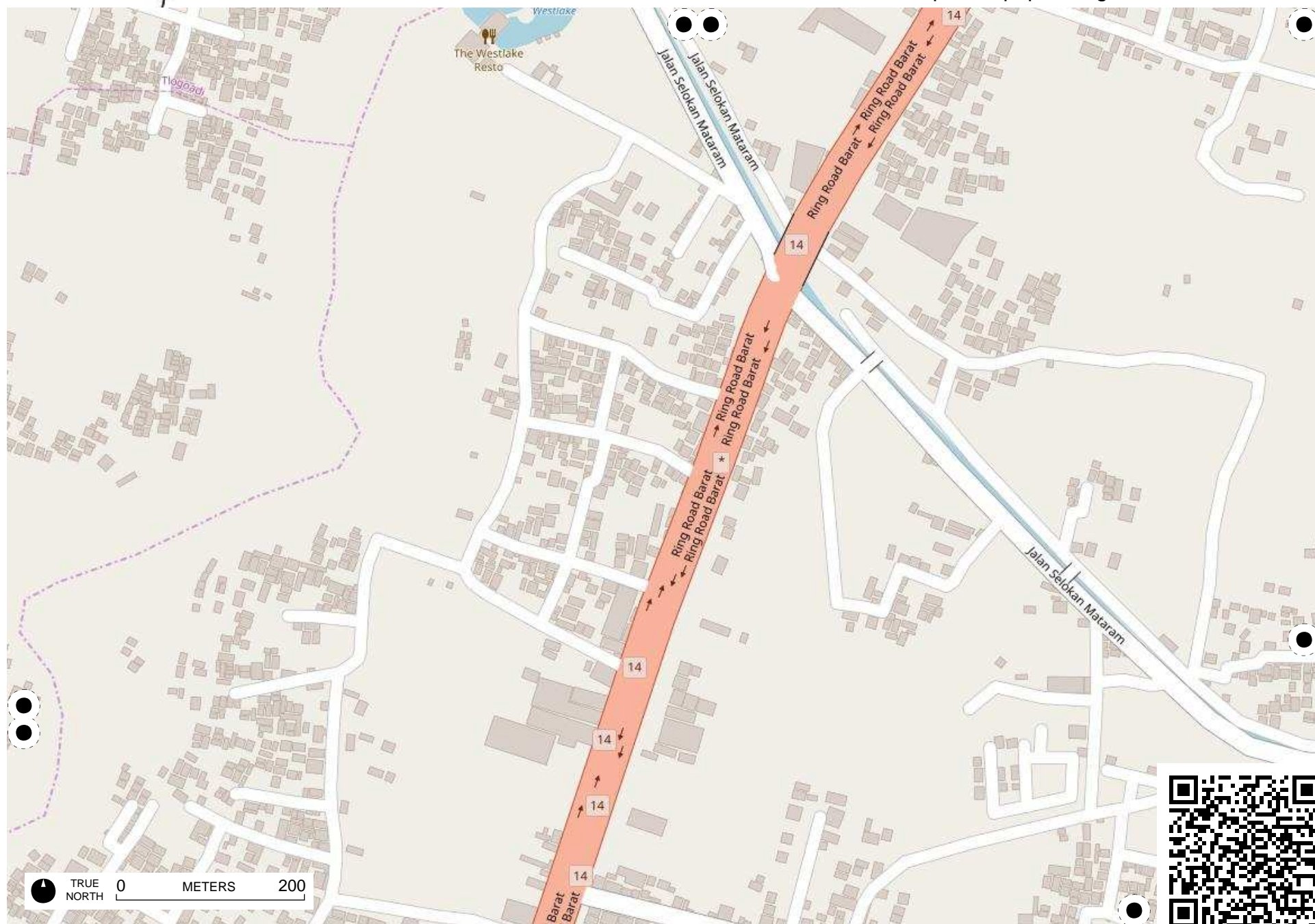
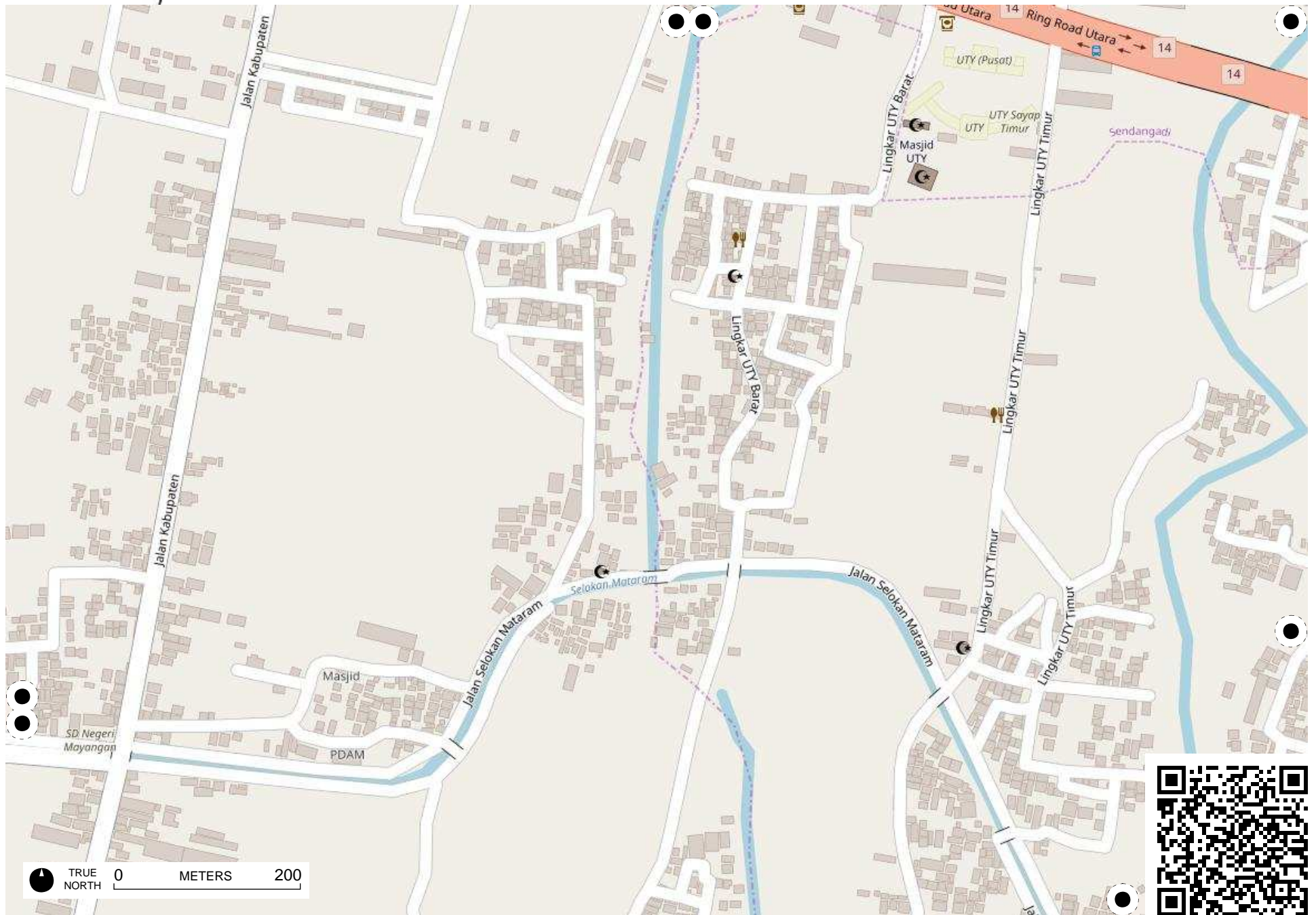


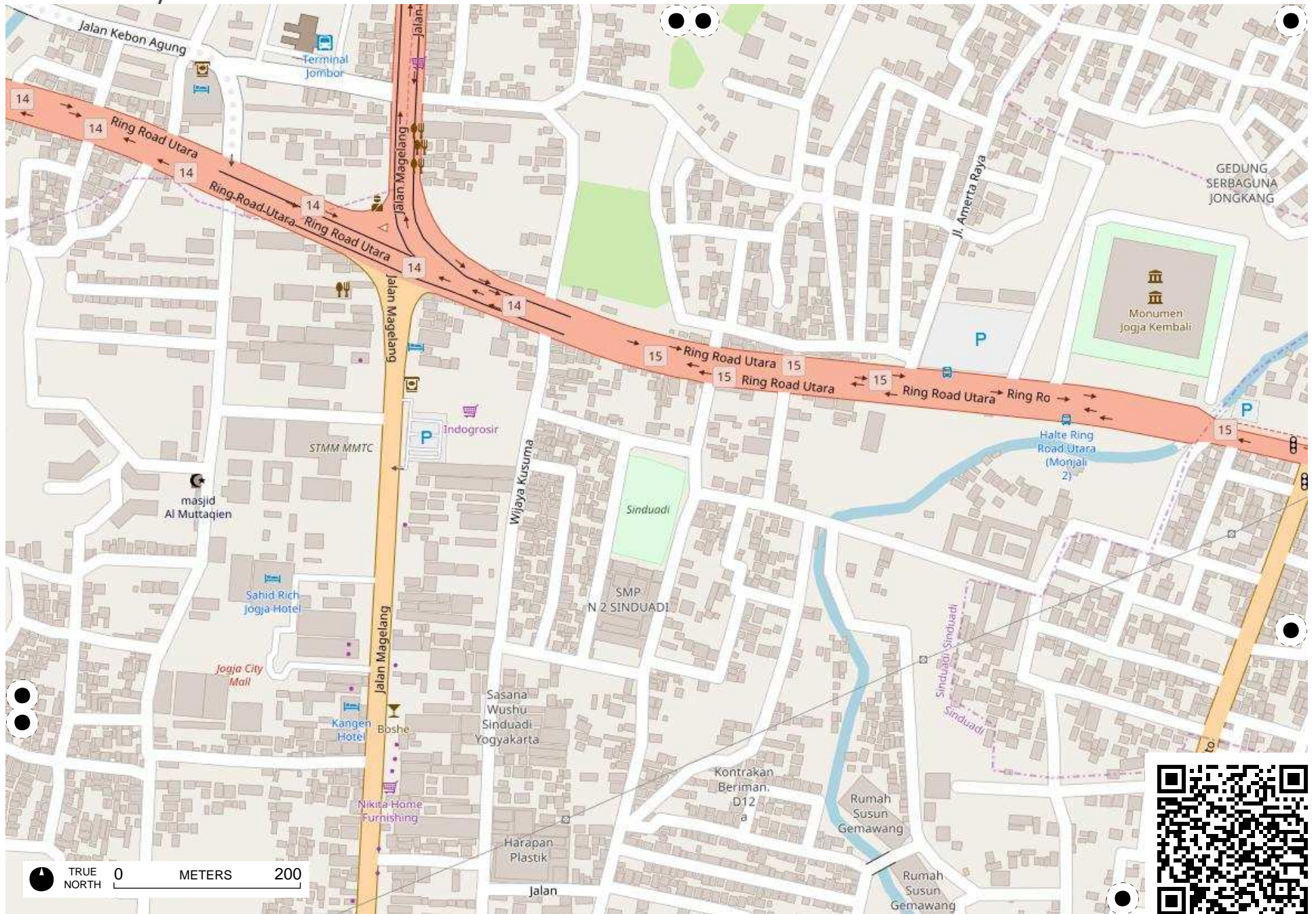
TRUE NORTH 0 KILOMETERS 3





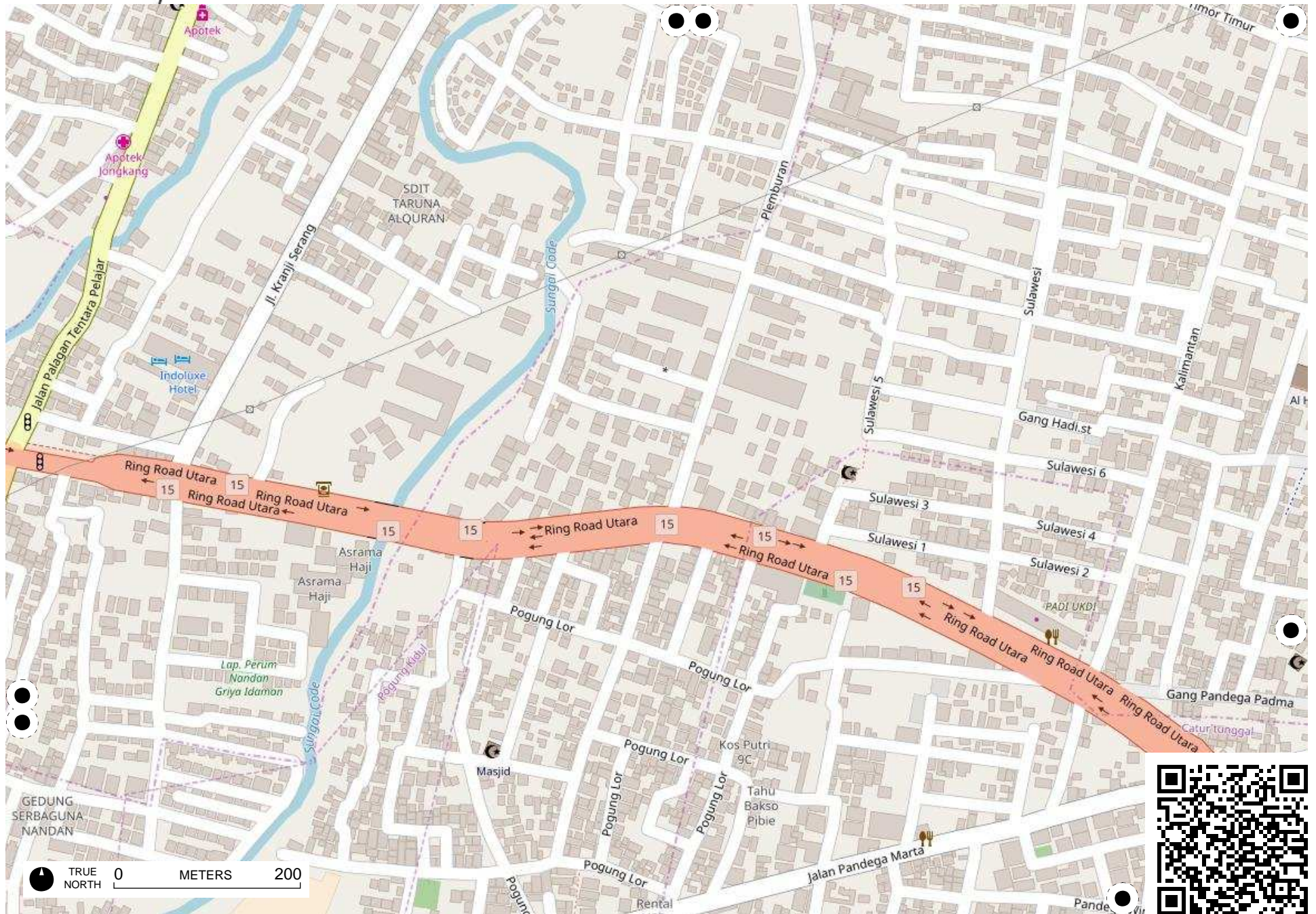


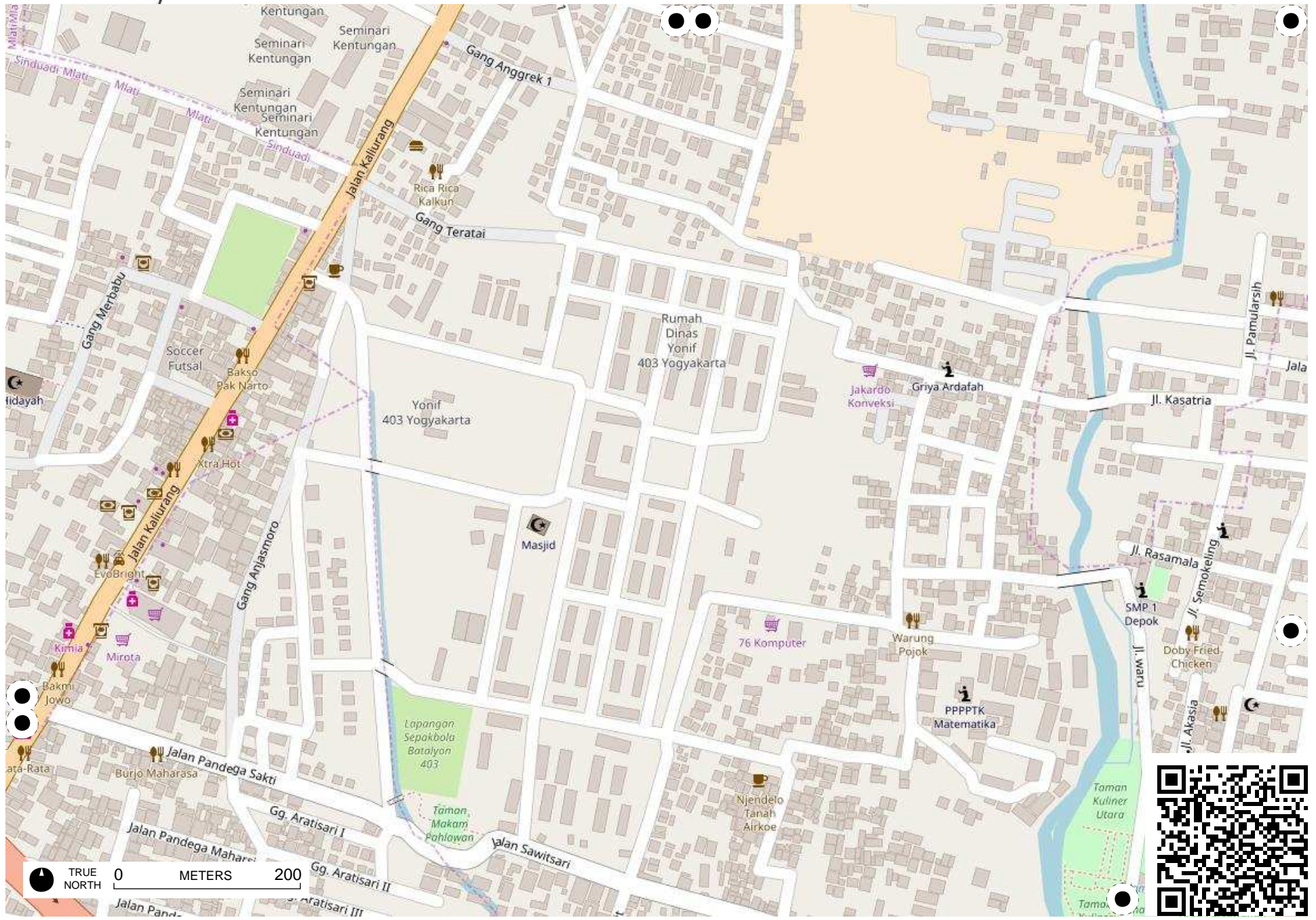




TRUE NORTH 0 METERS 200







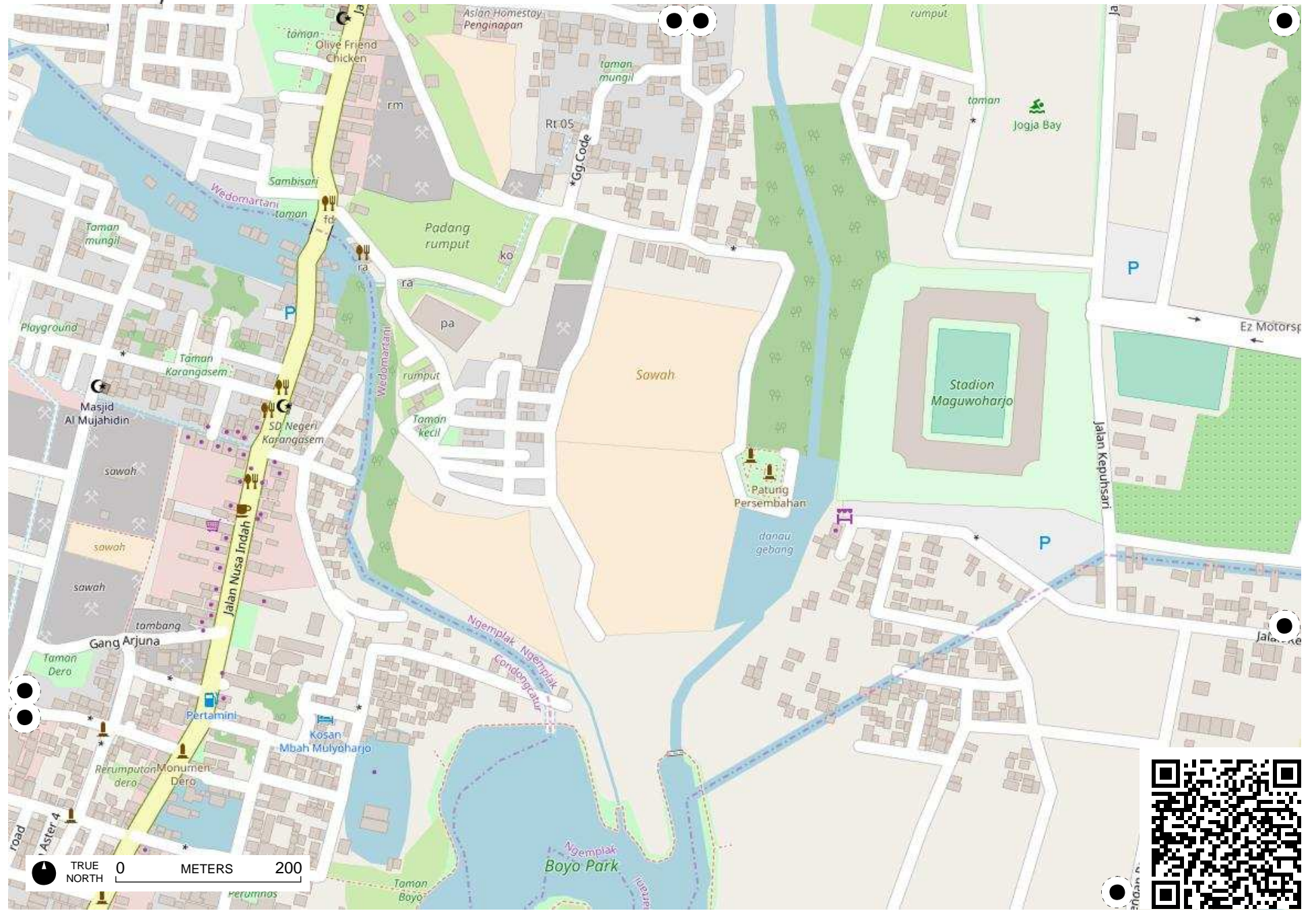
# Field Papers

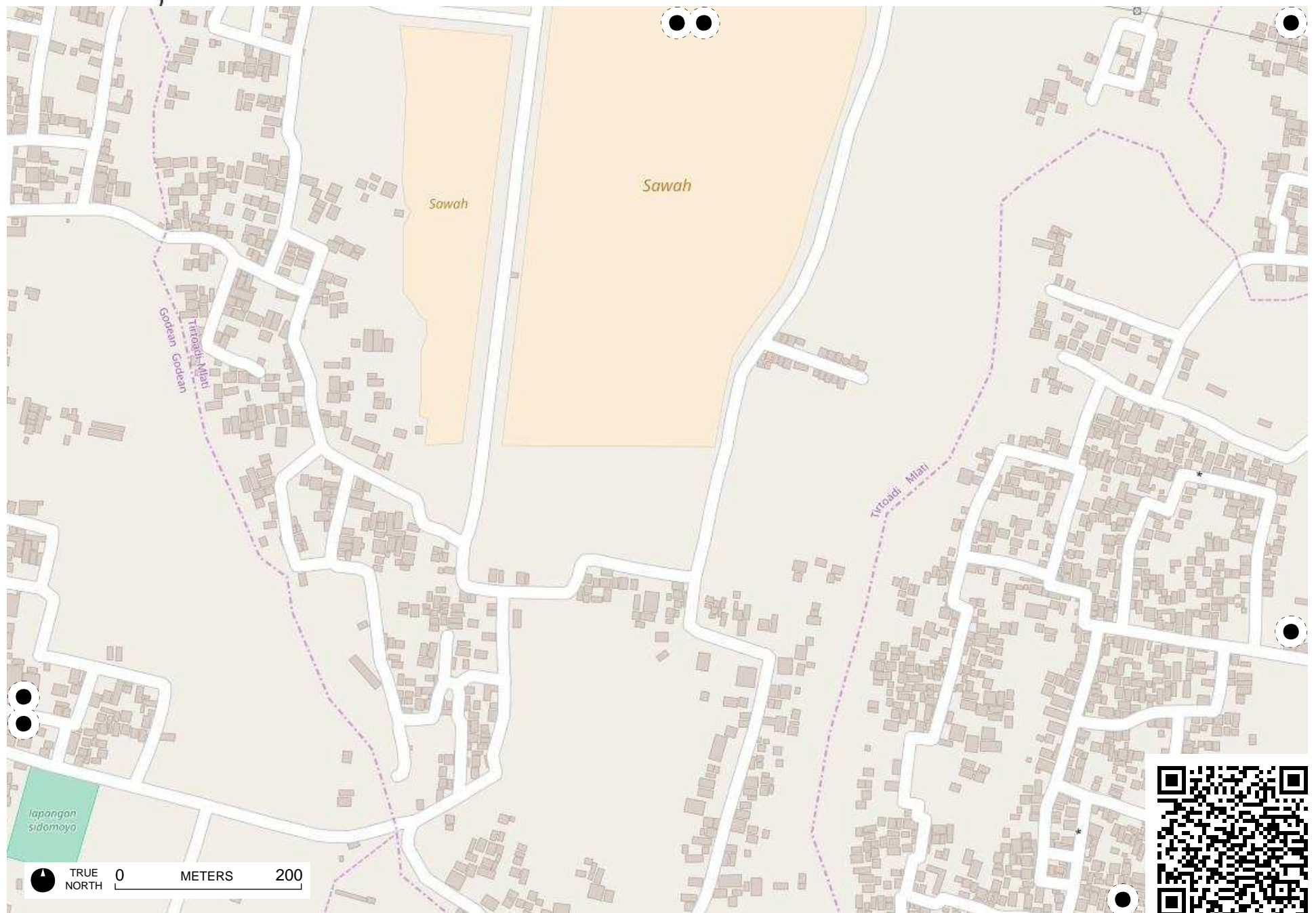
Kota Yogyakarta 8x10

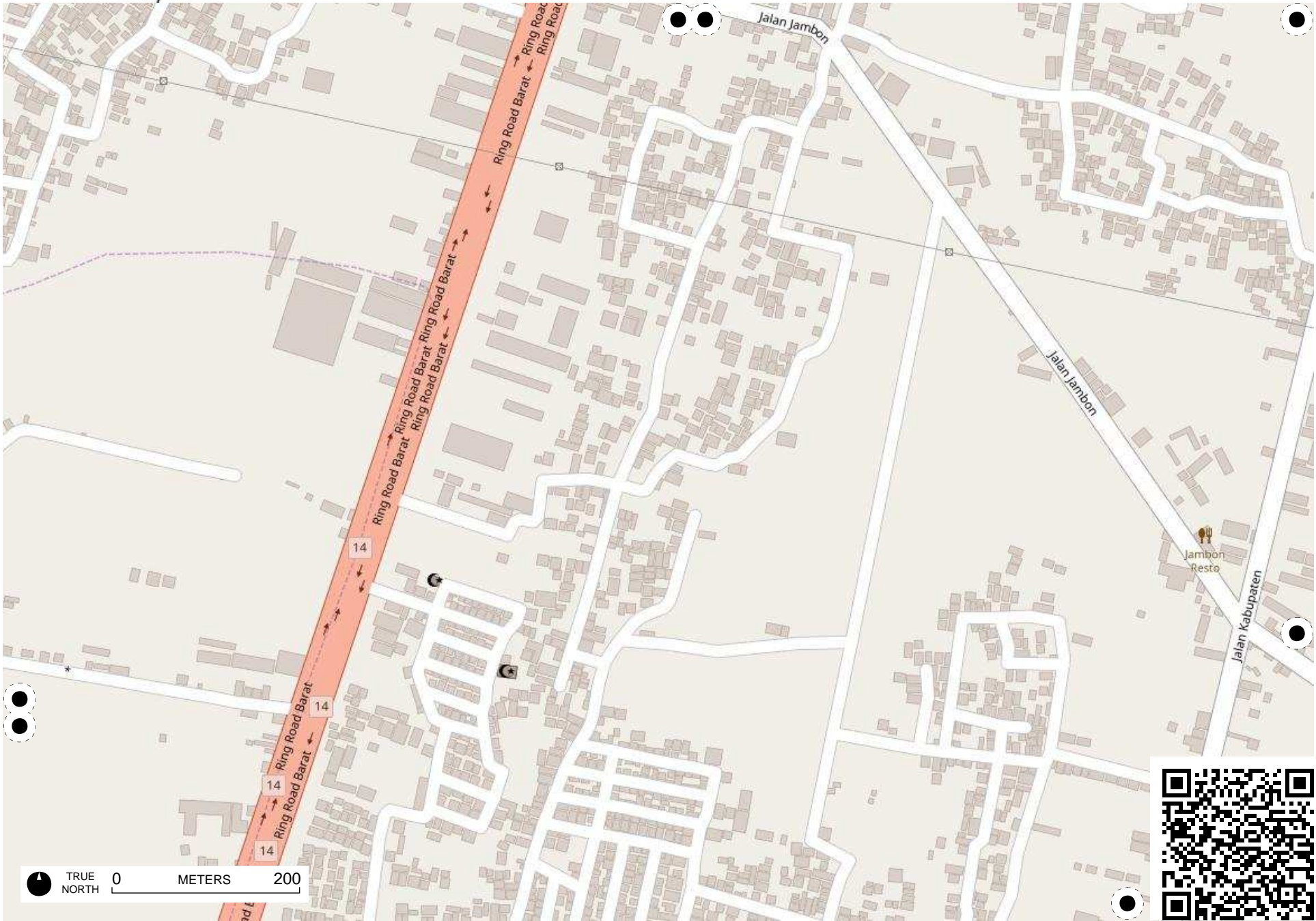
<http://fieldpapers.org/atlas/2b7mc11c/A7>

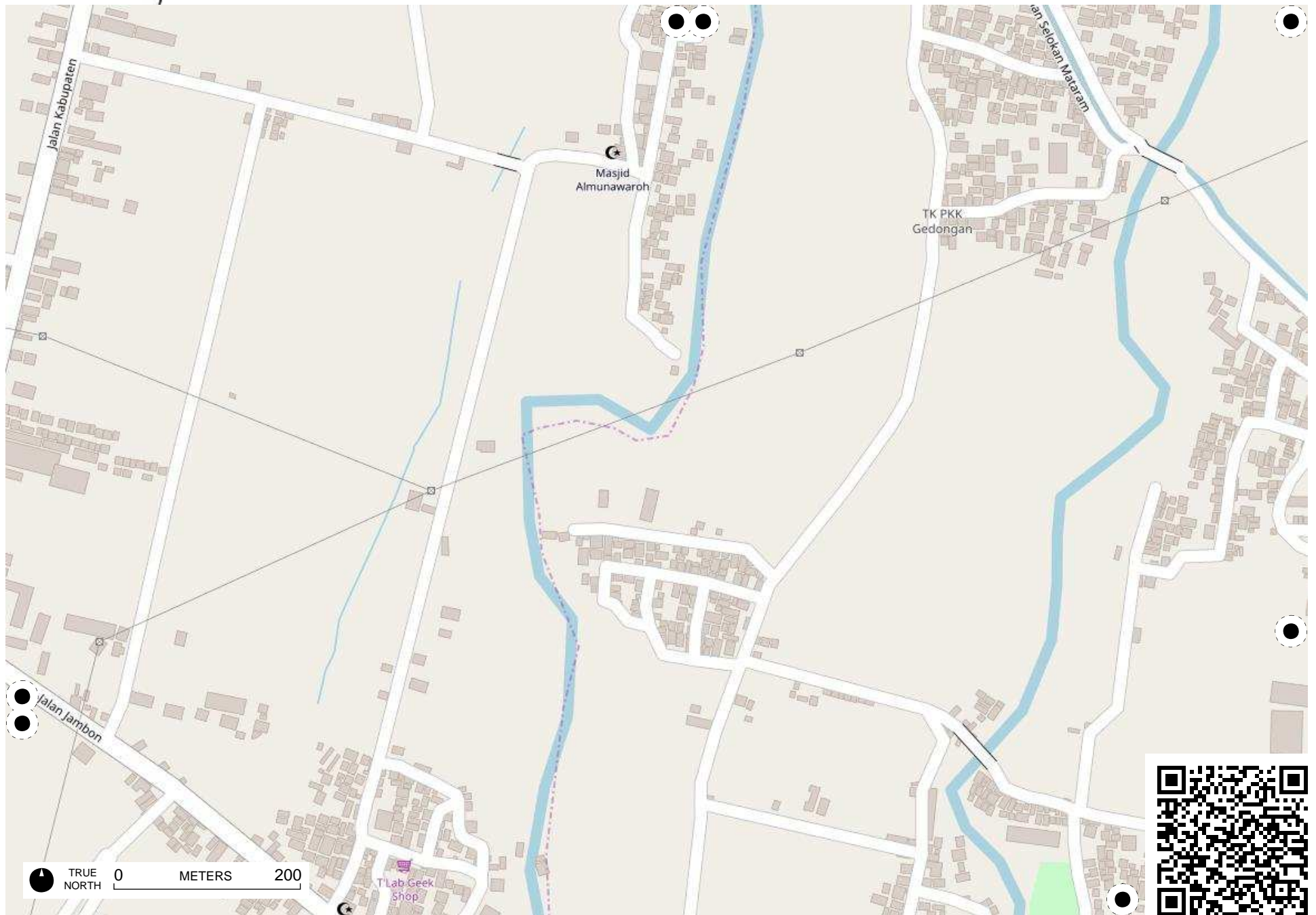


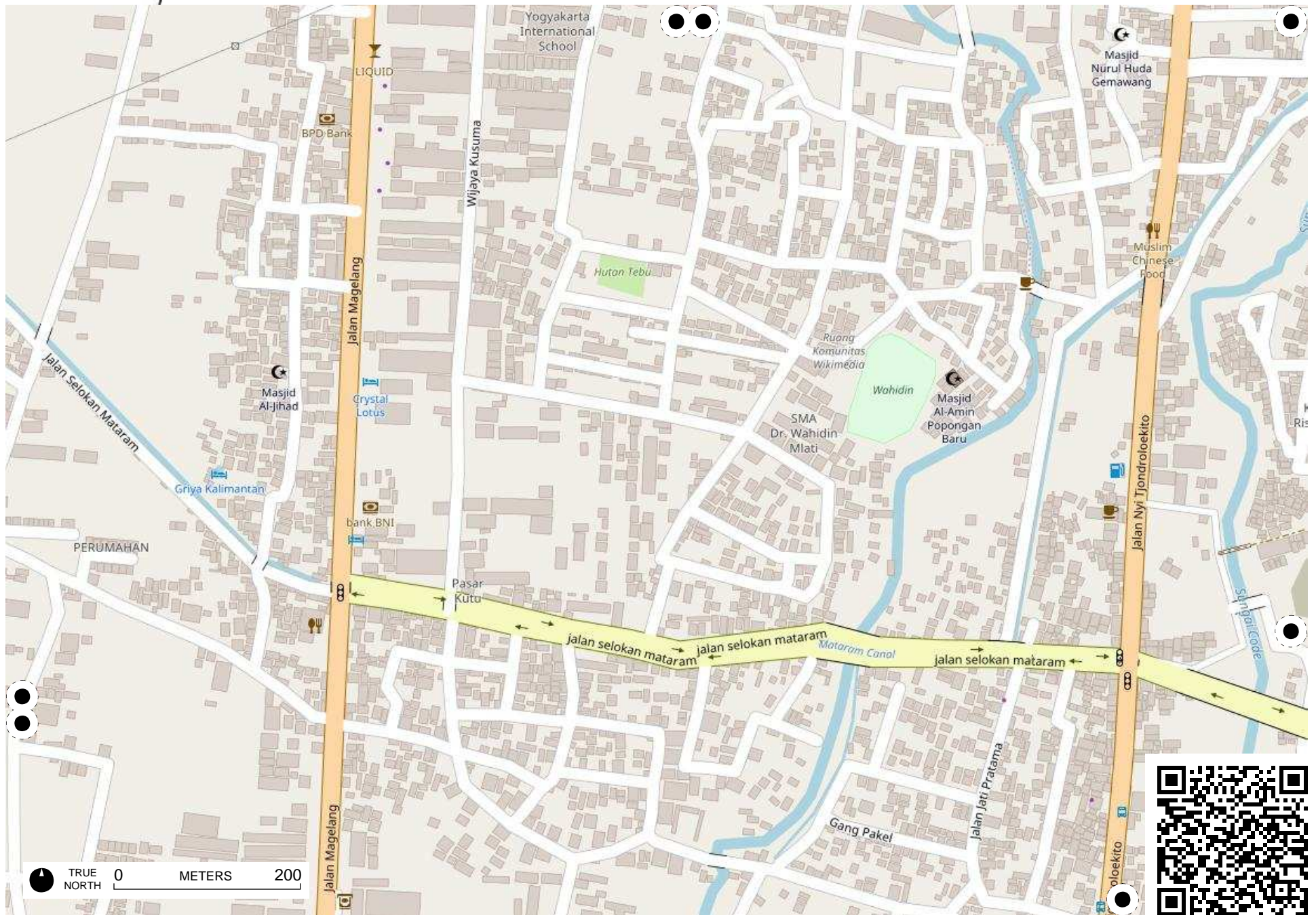


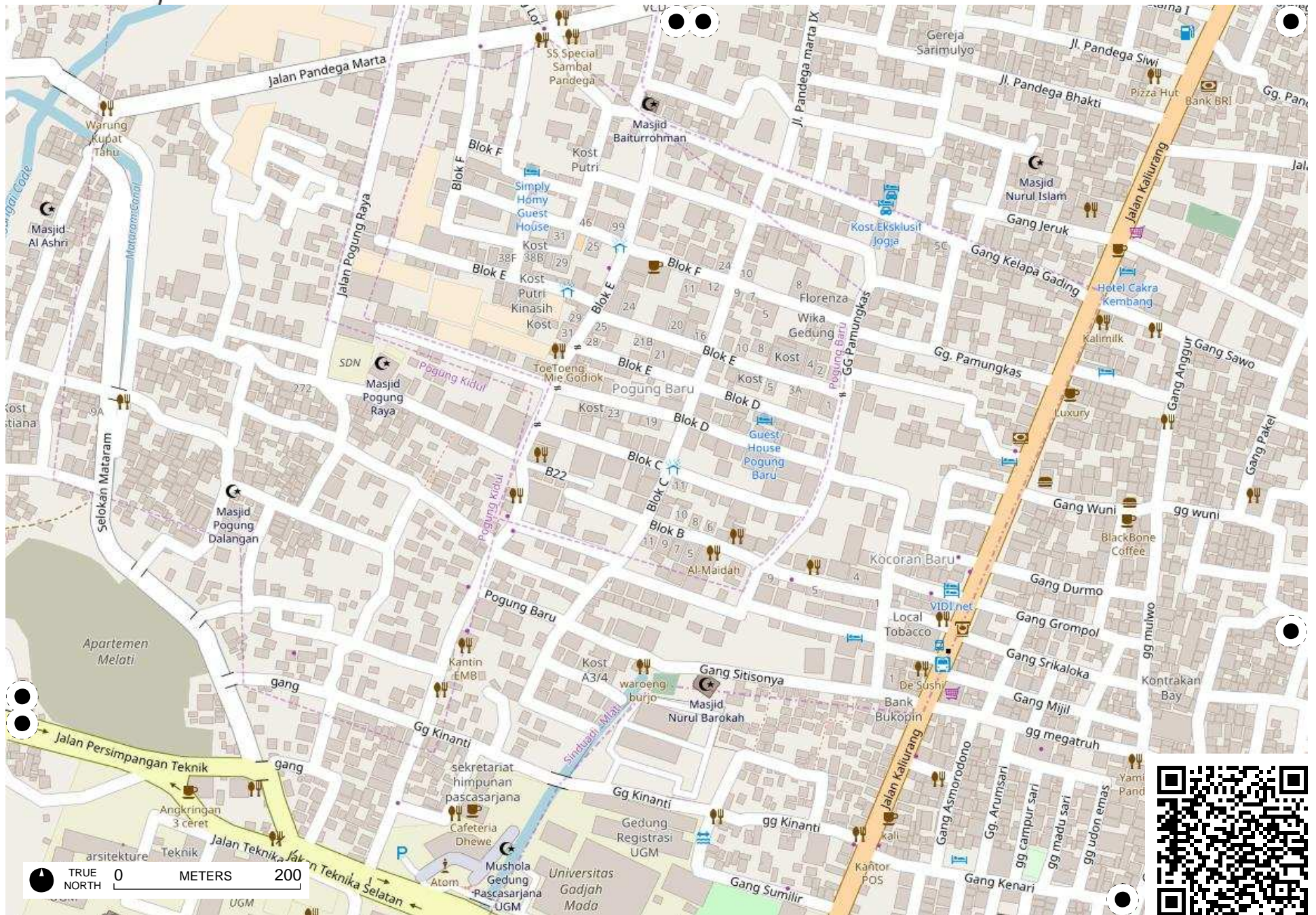


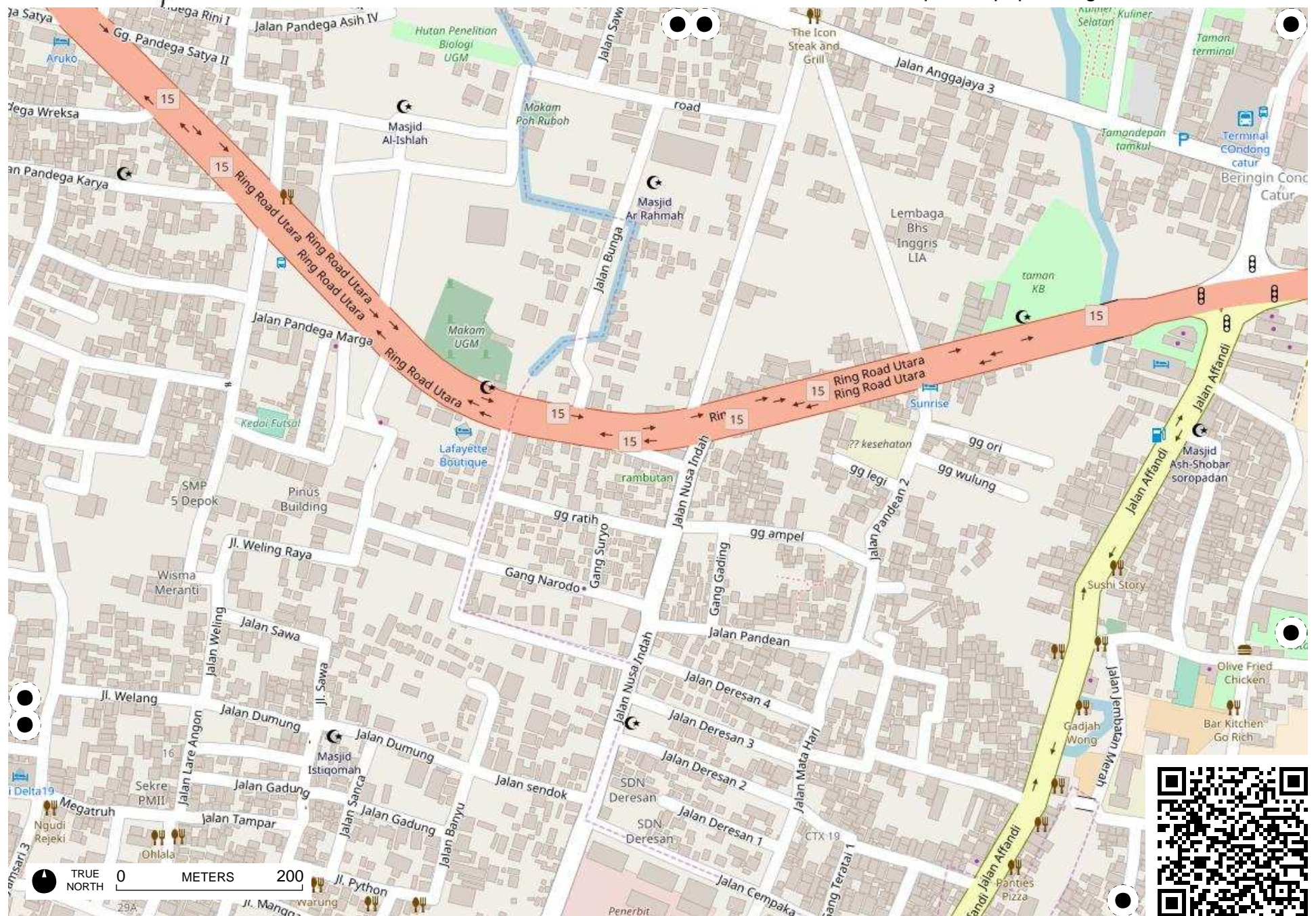


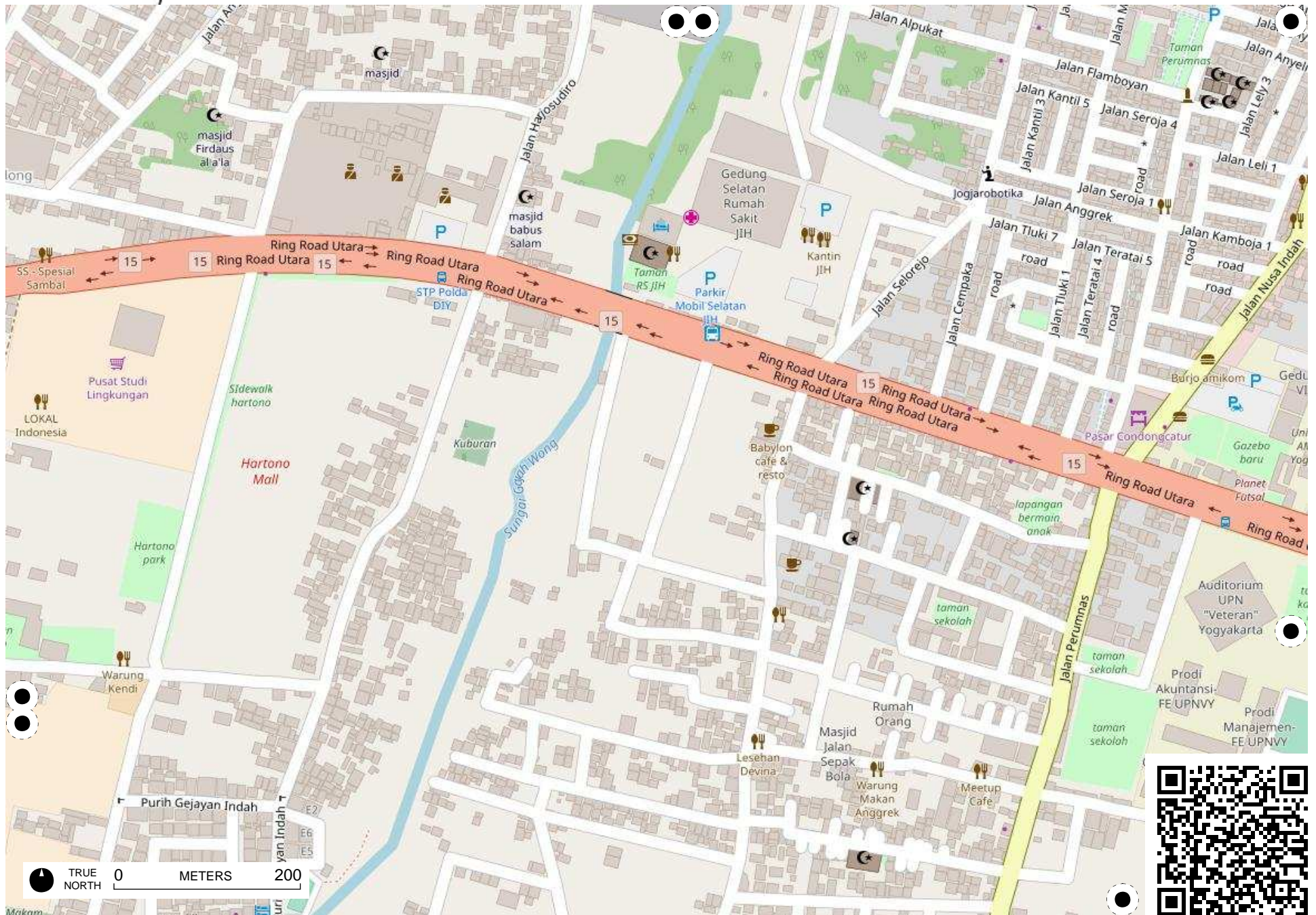










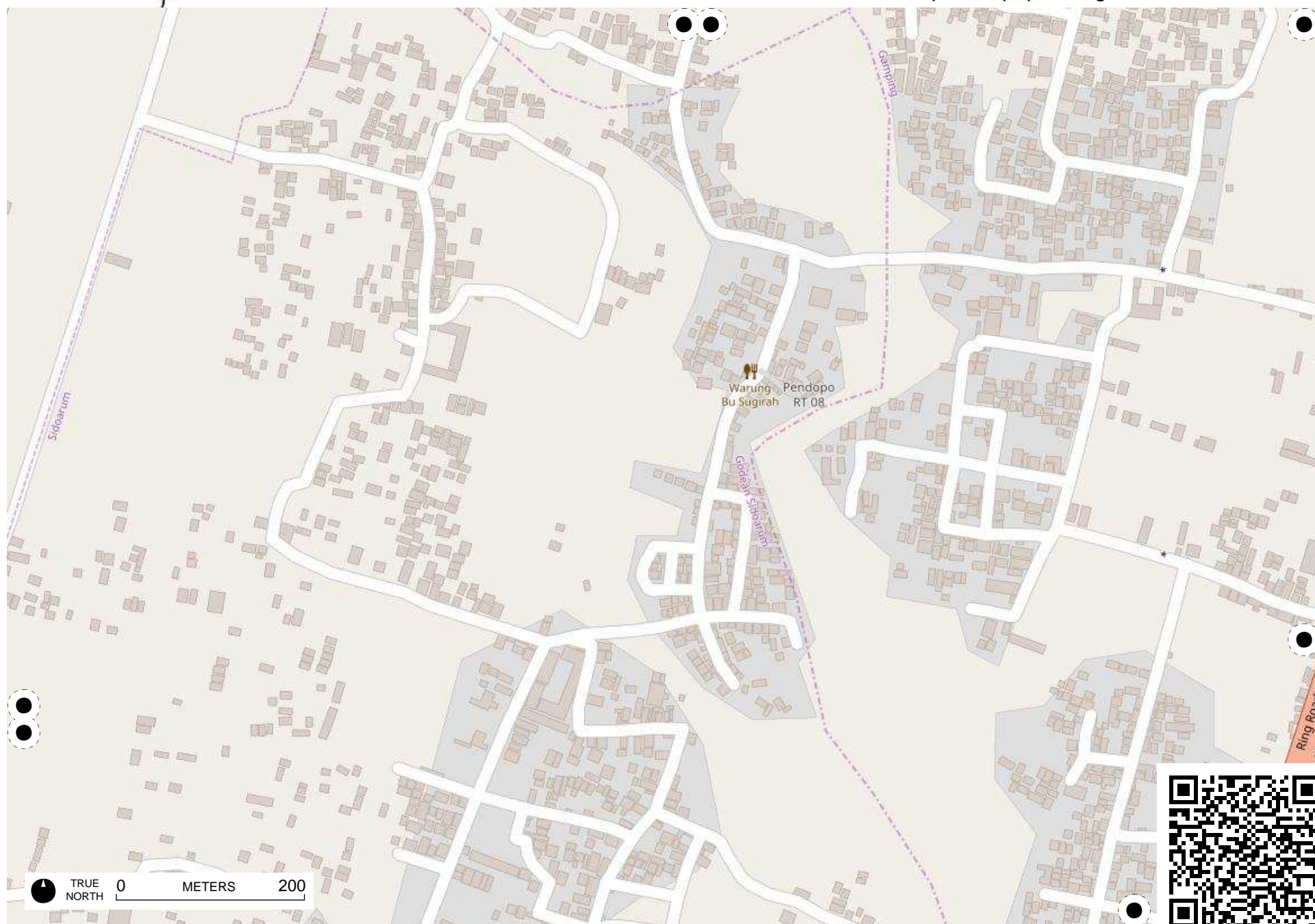


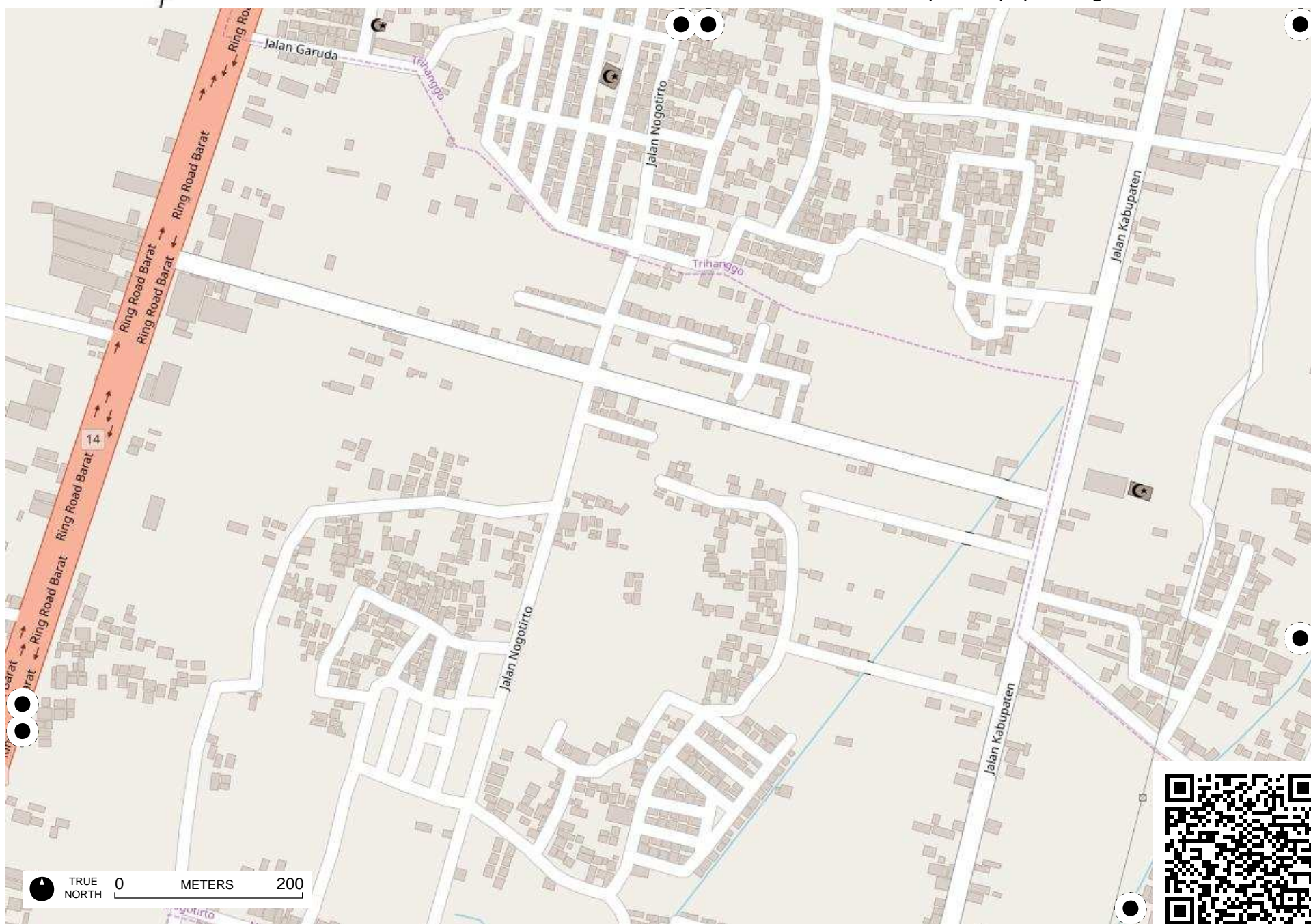
TRUE NORTH 0 METERS 200

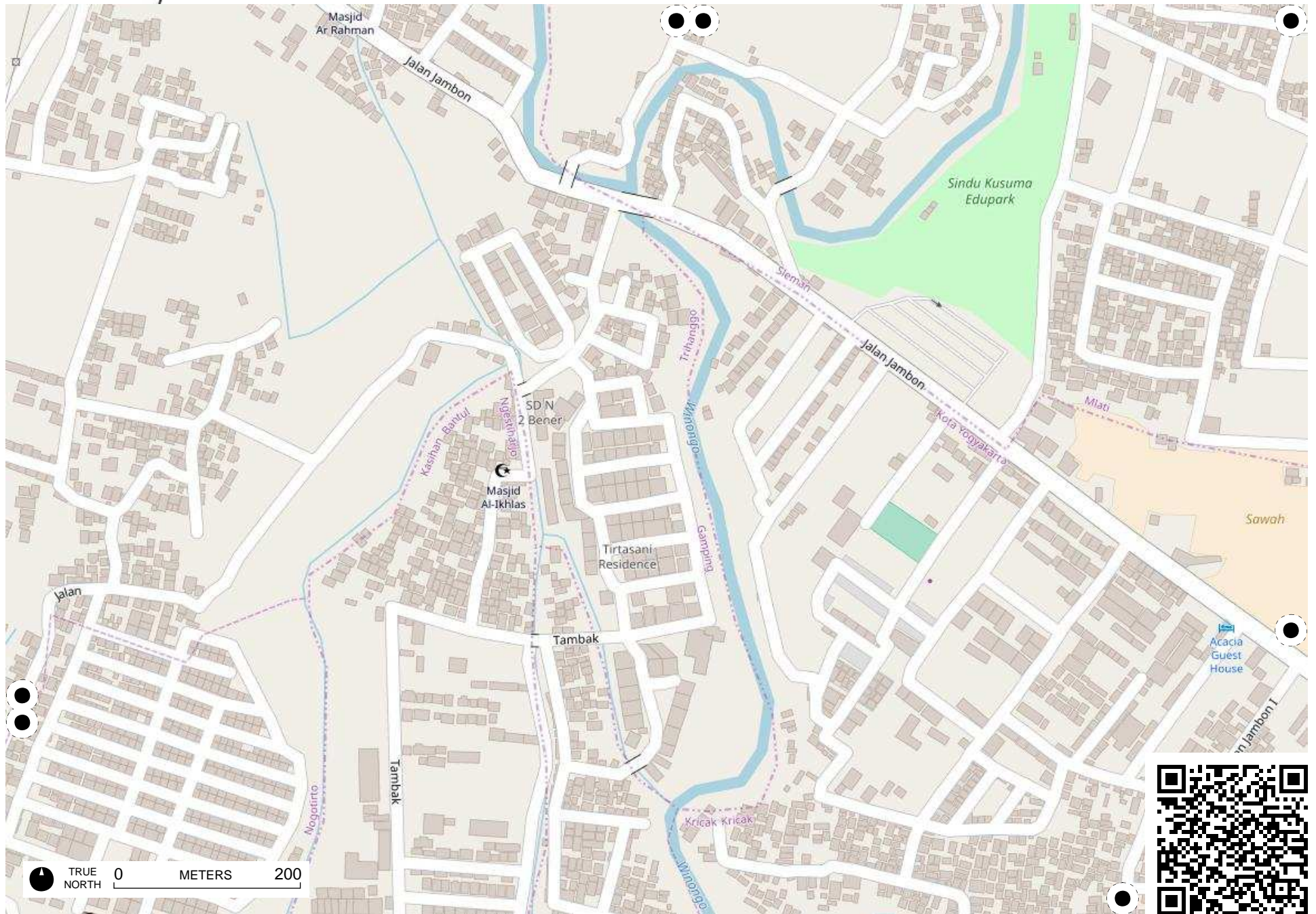


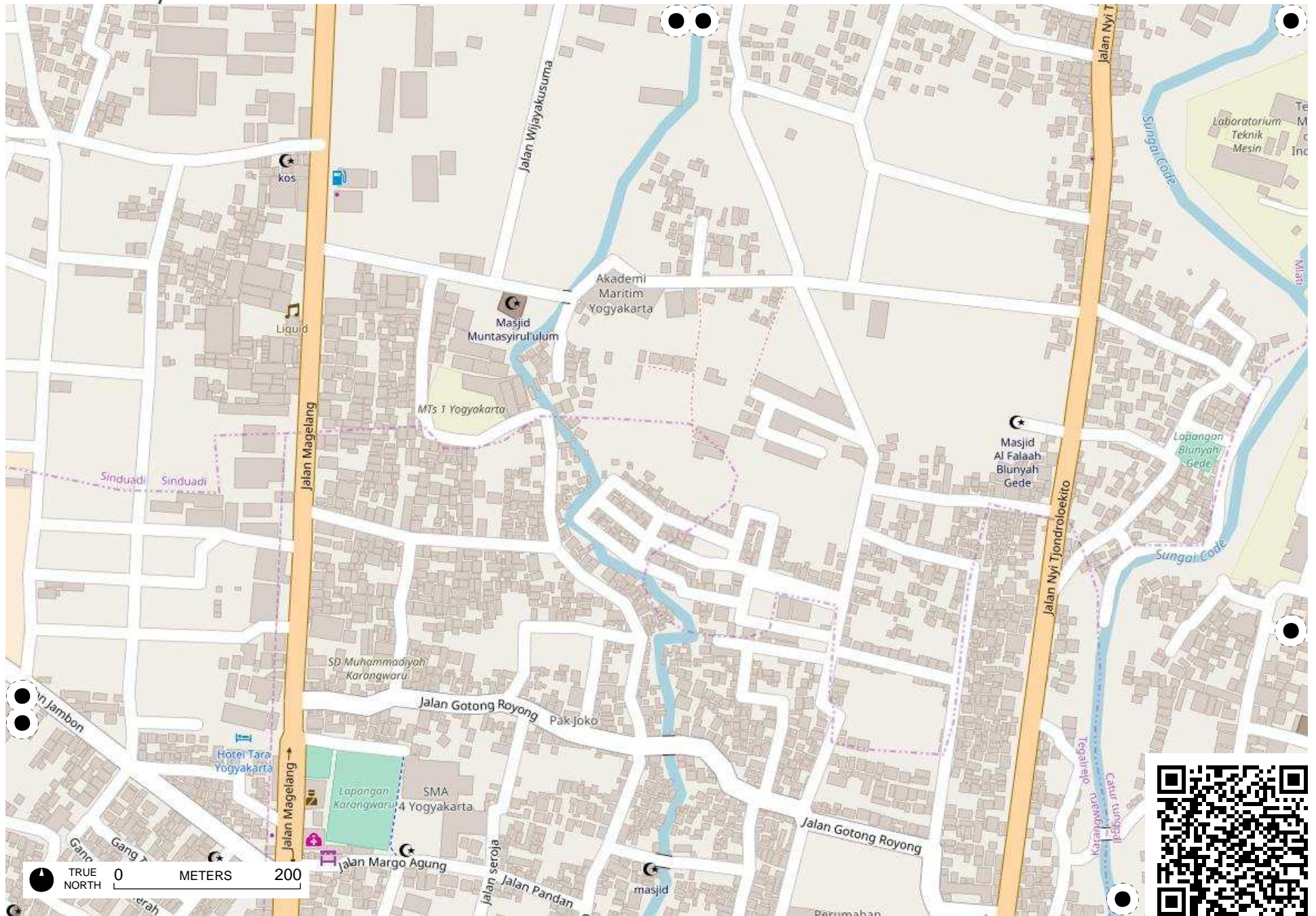


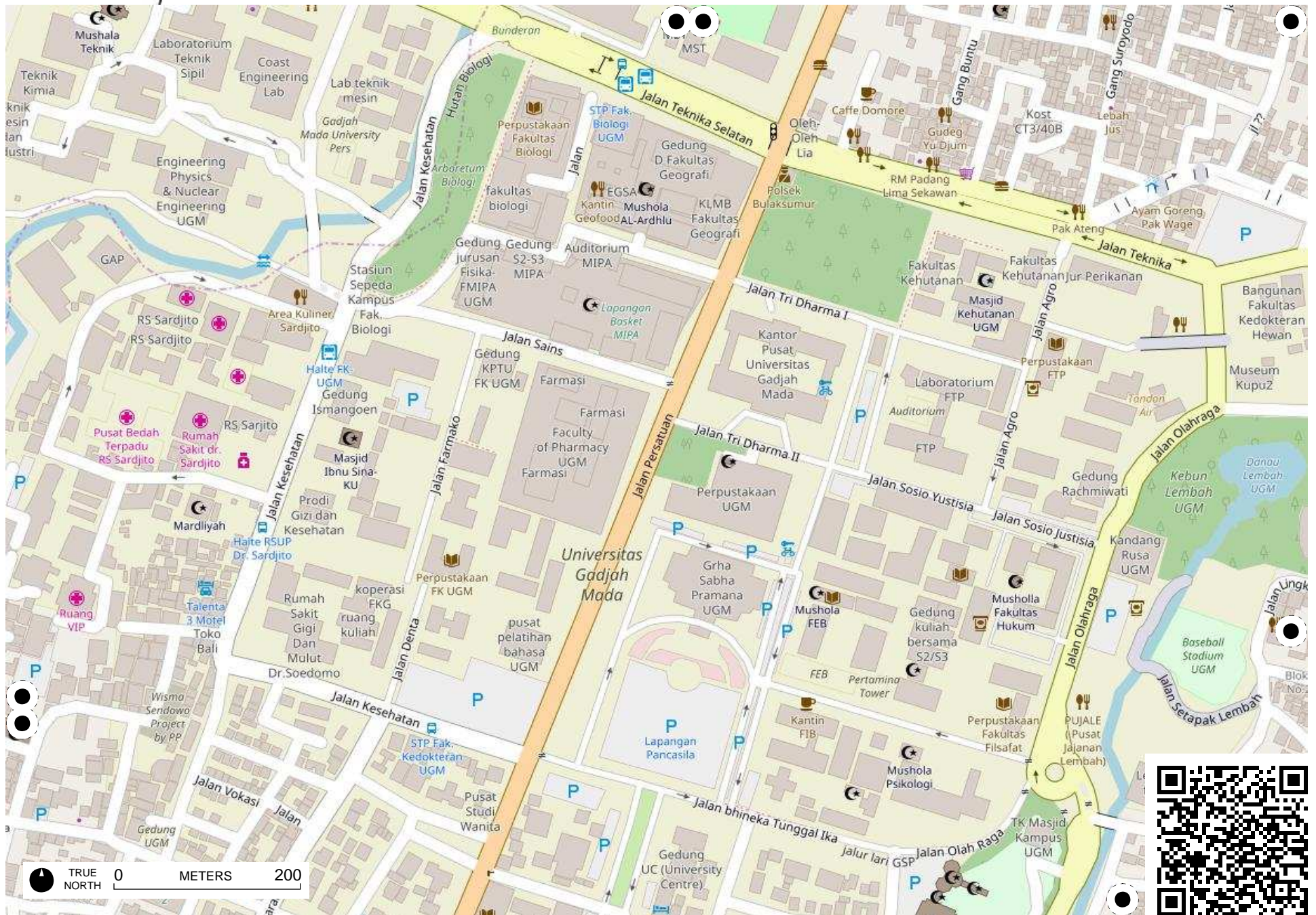


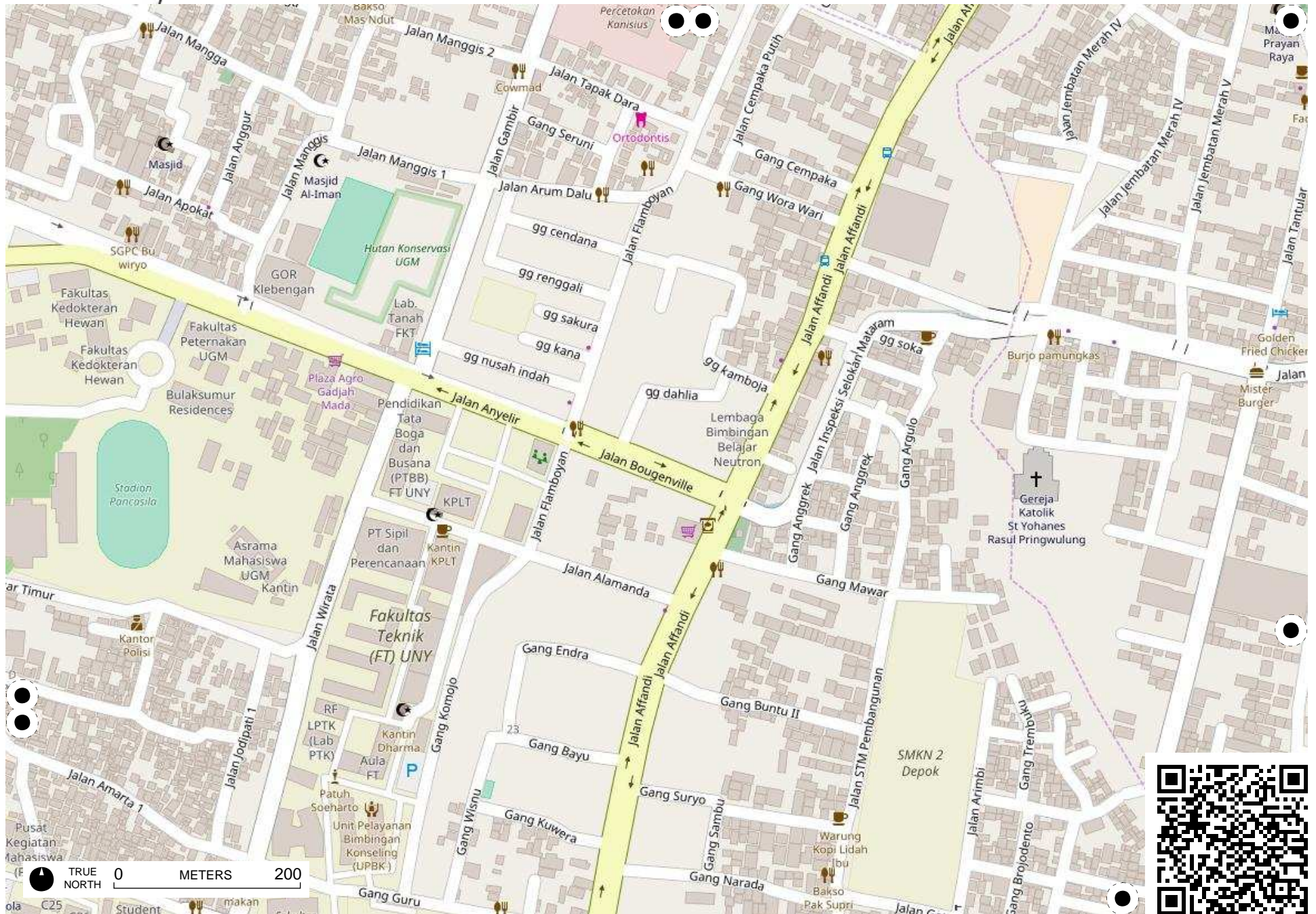


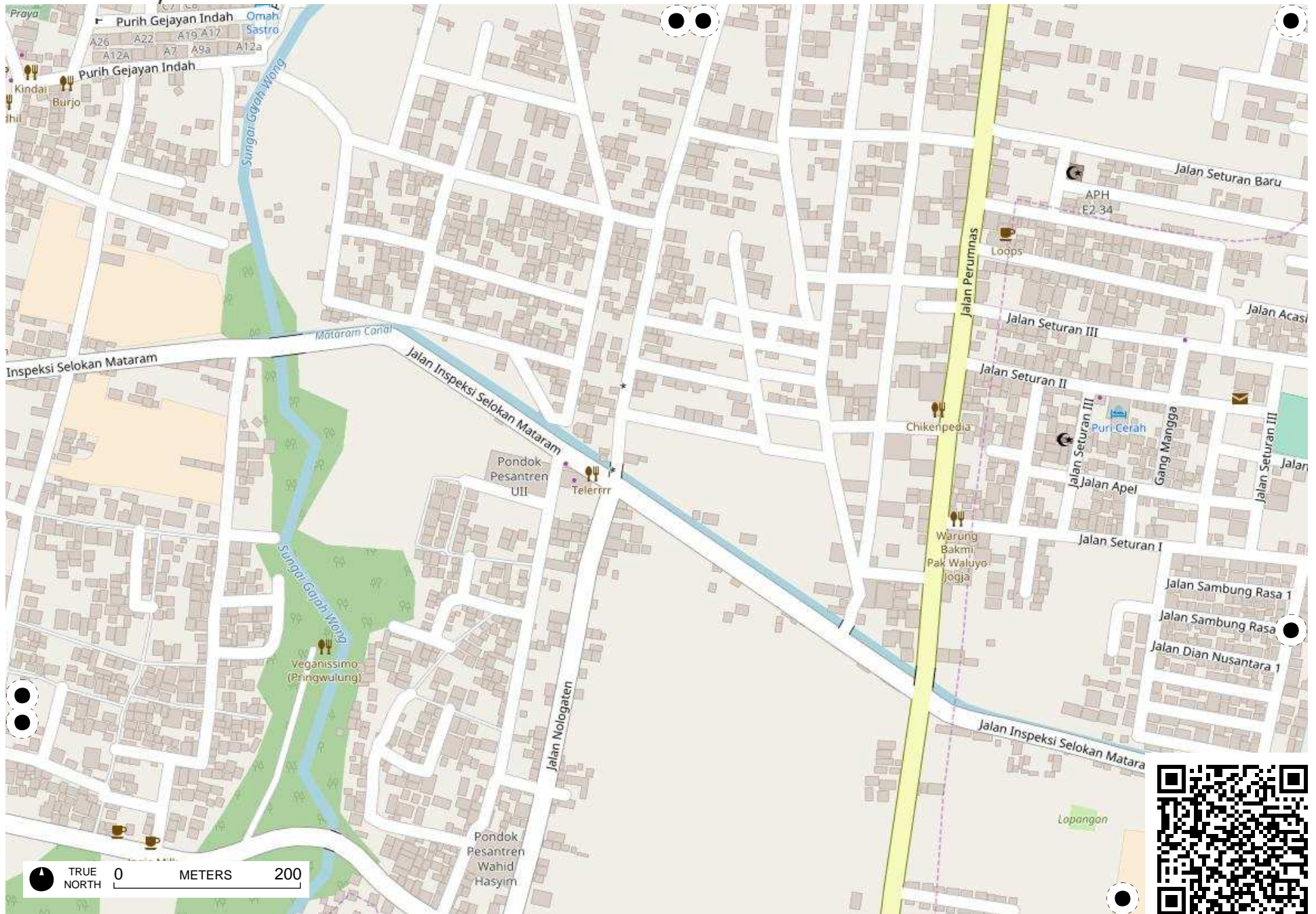






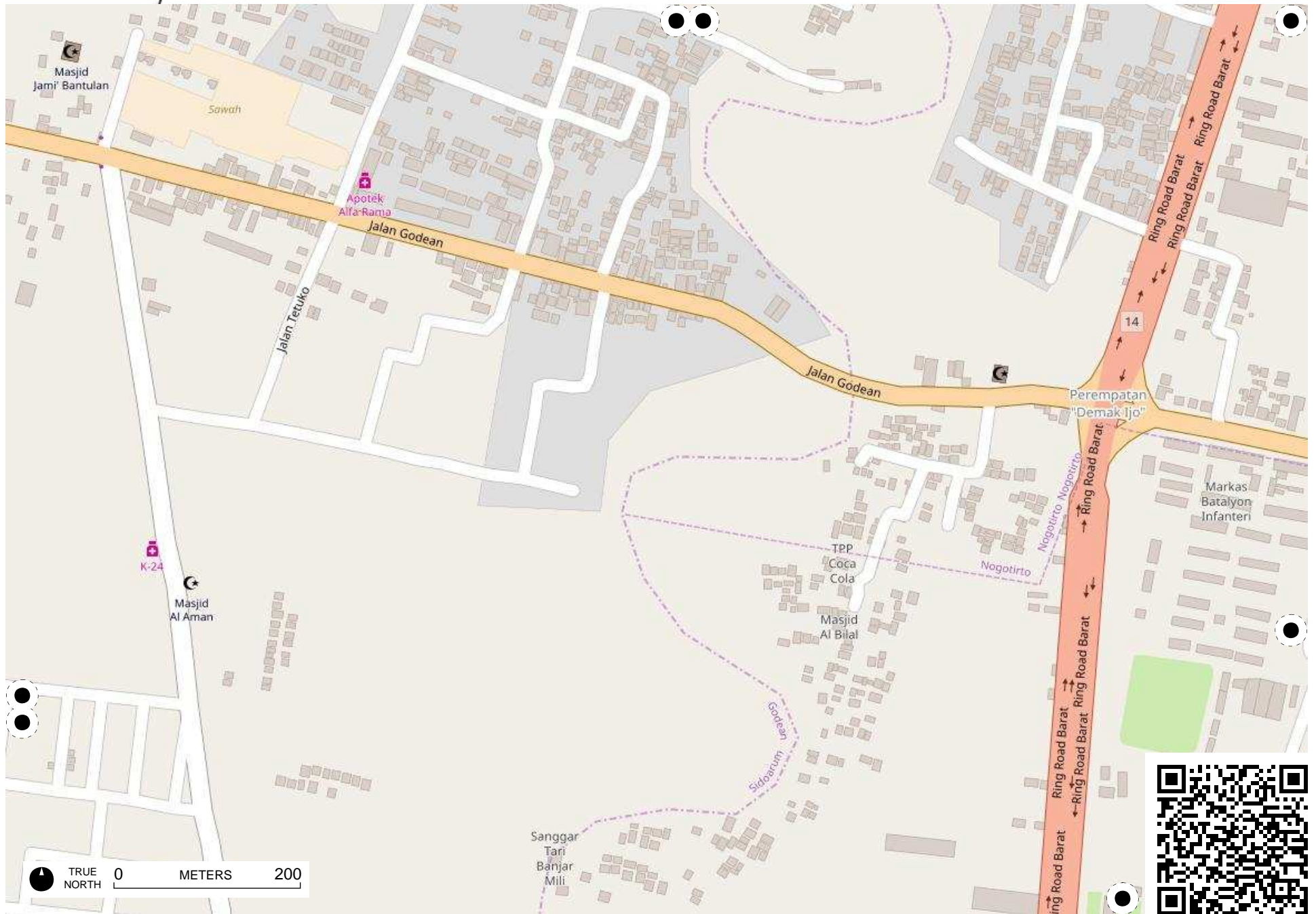


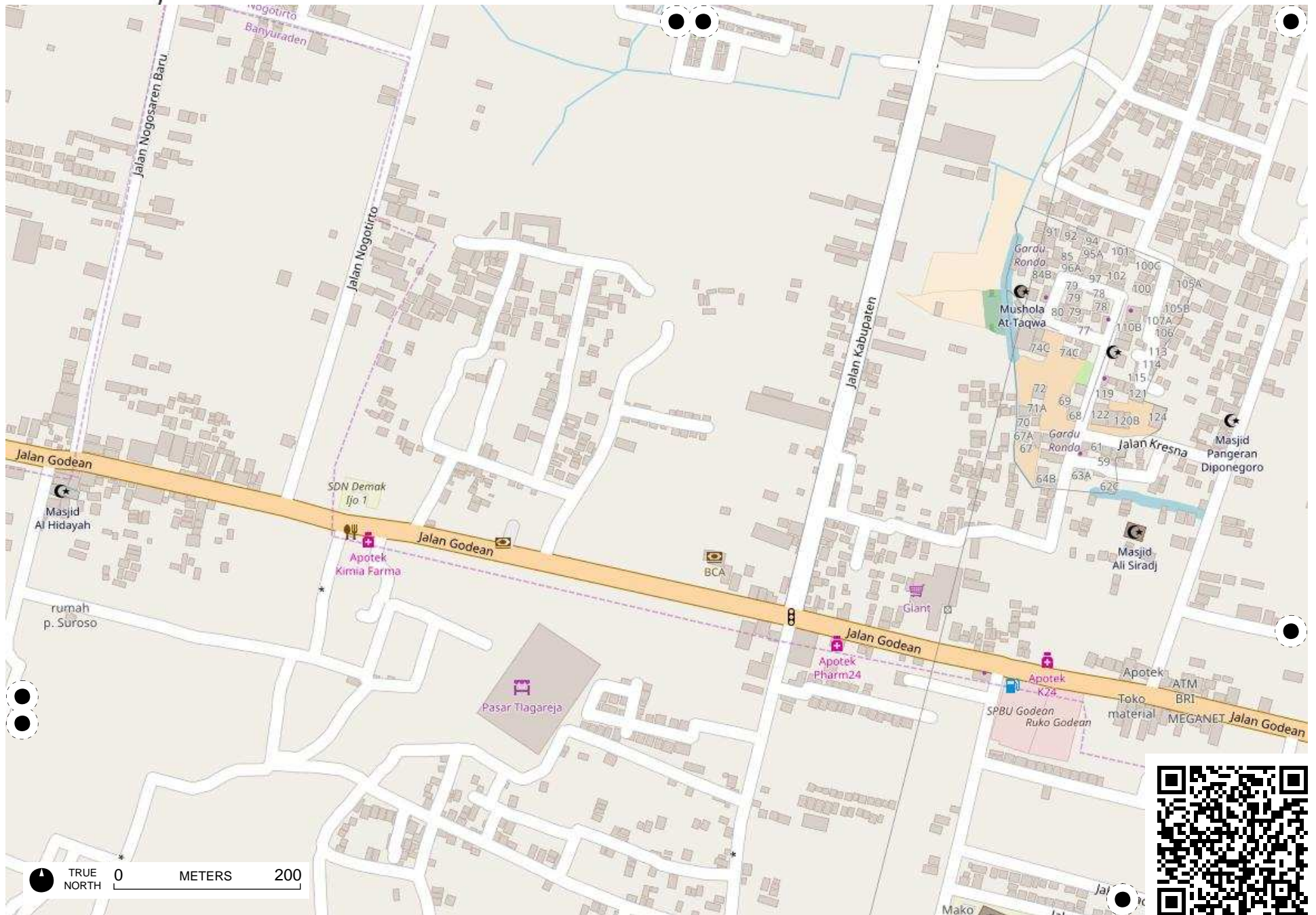


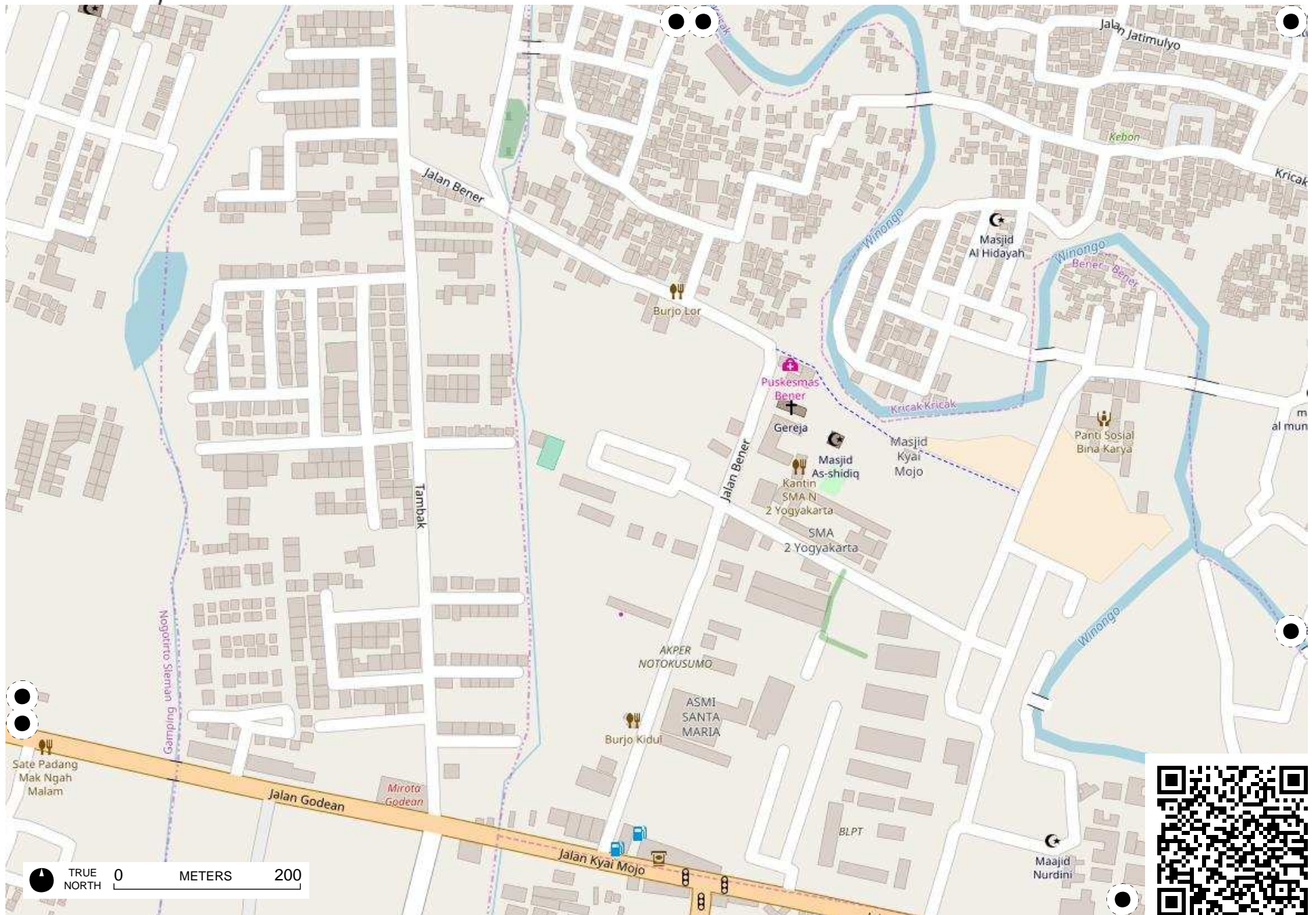


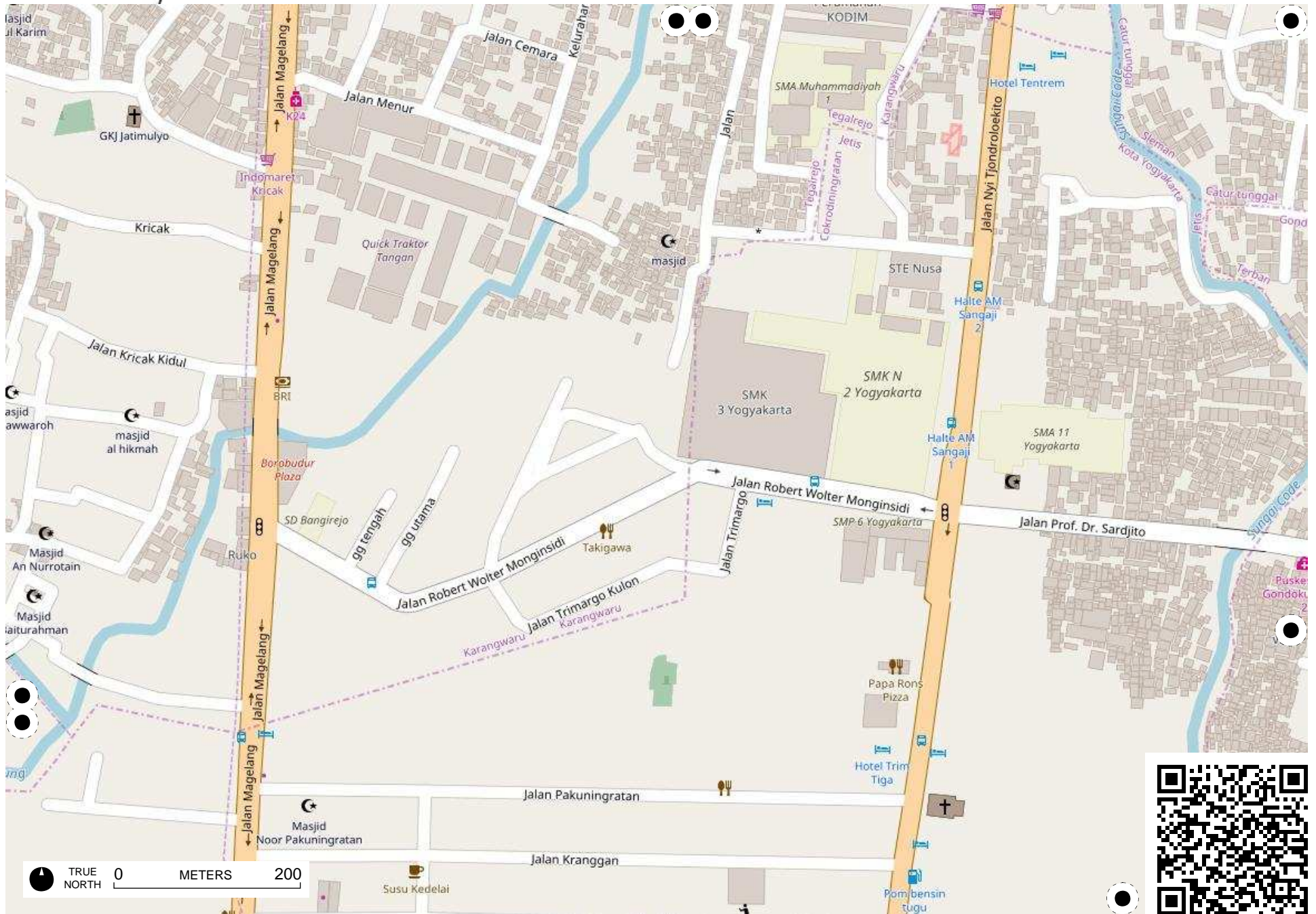


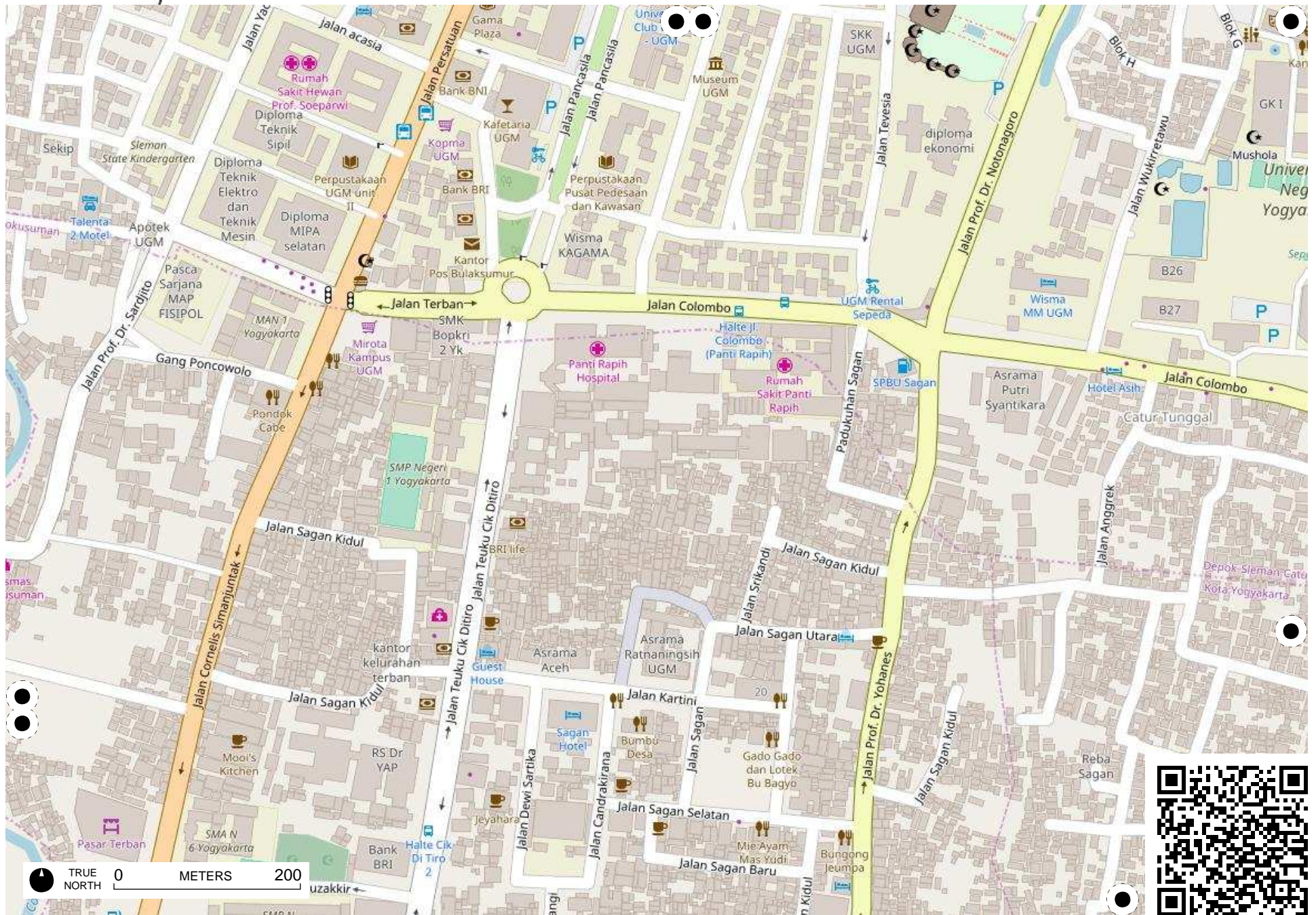


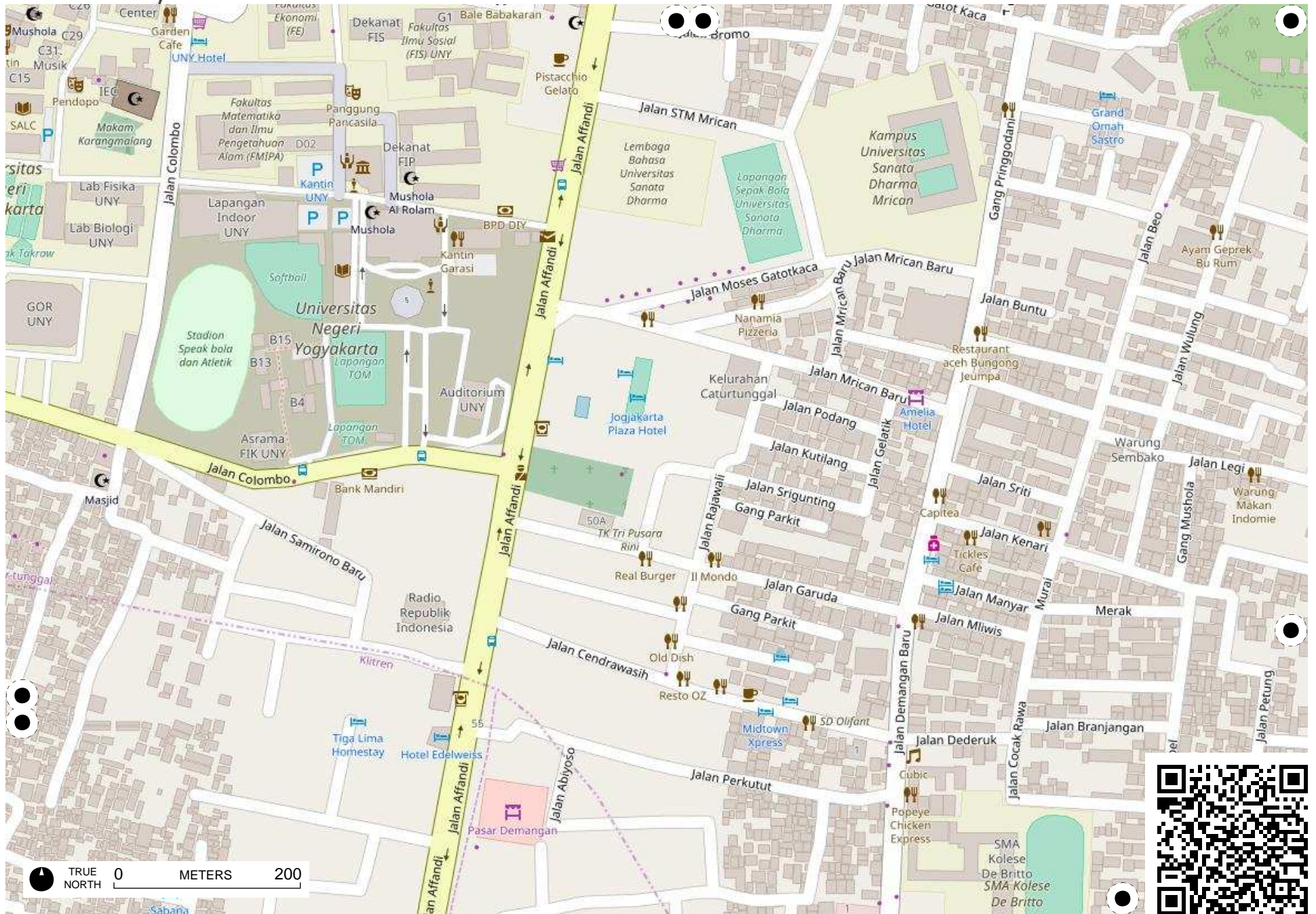






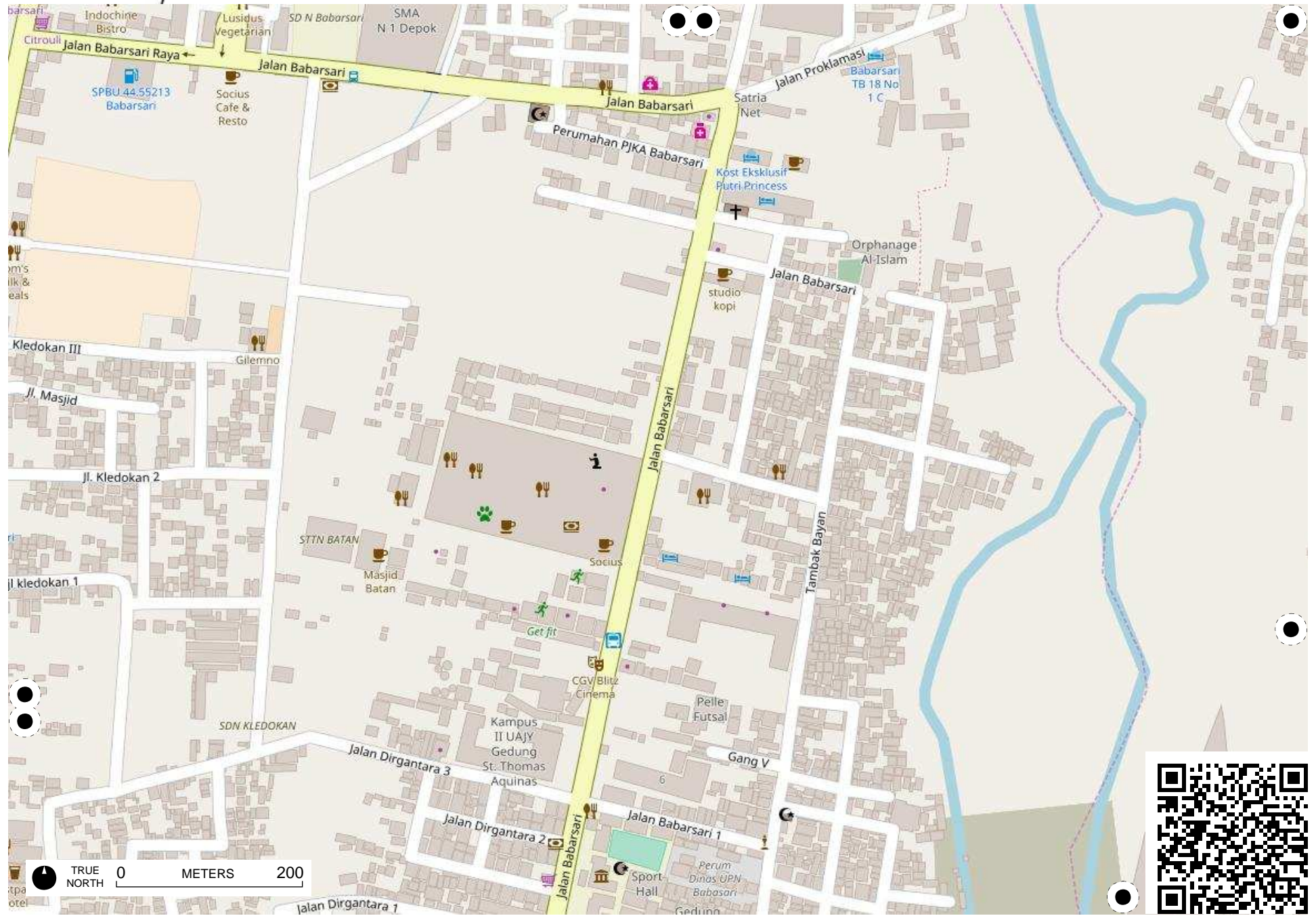


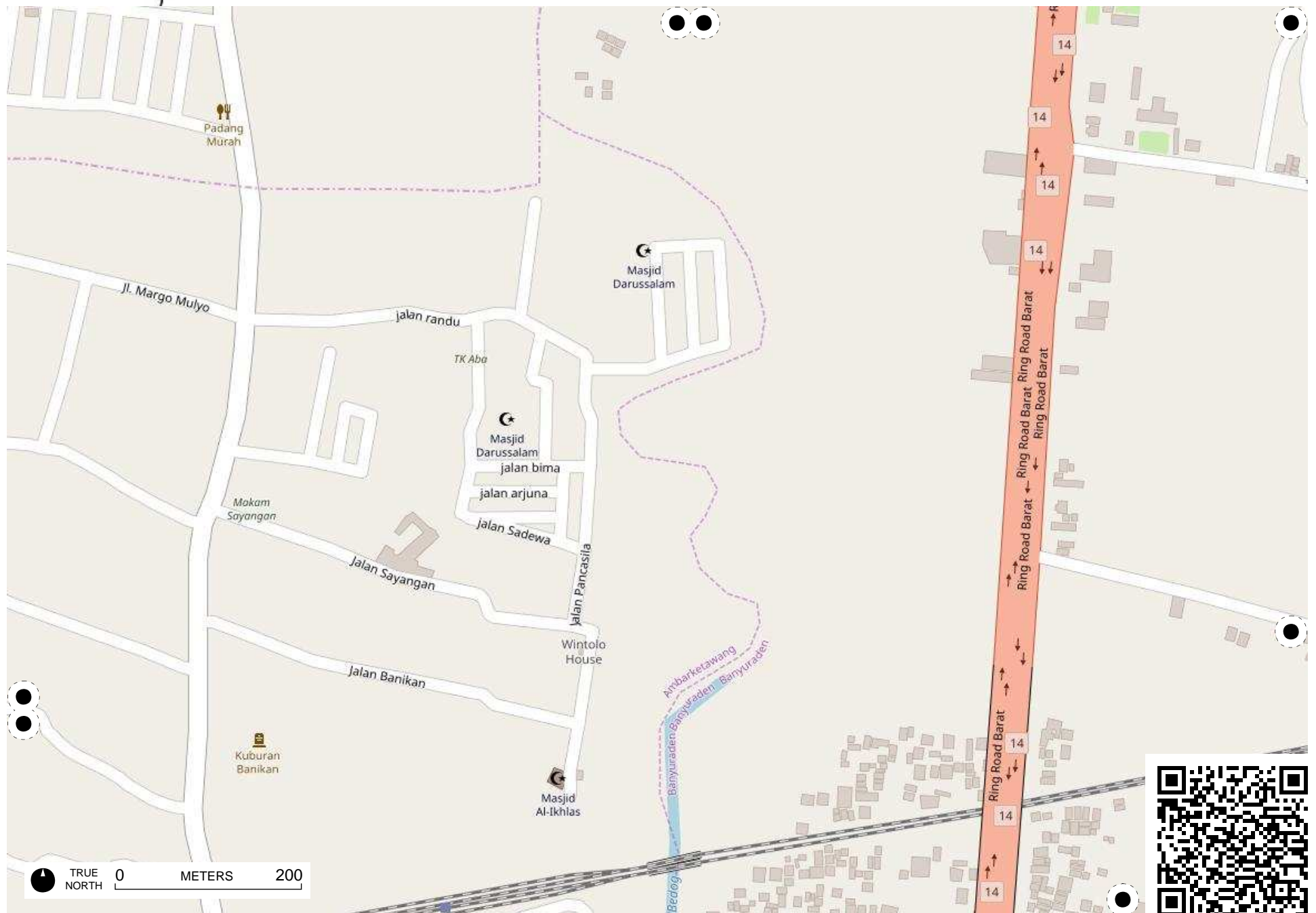








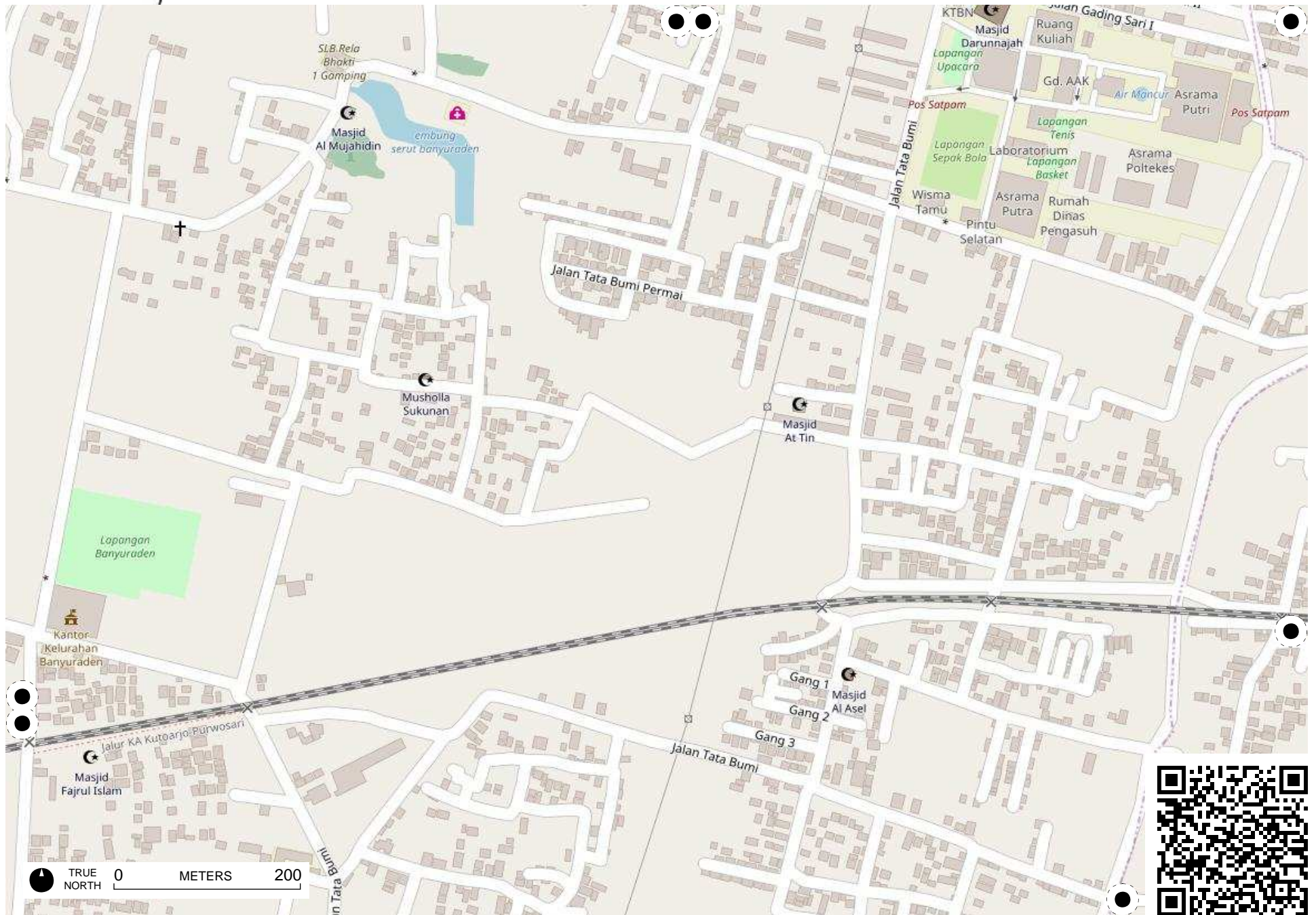


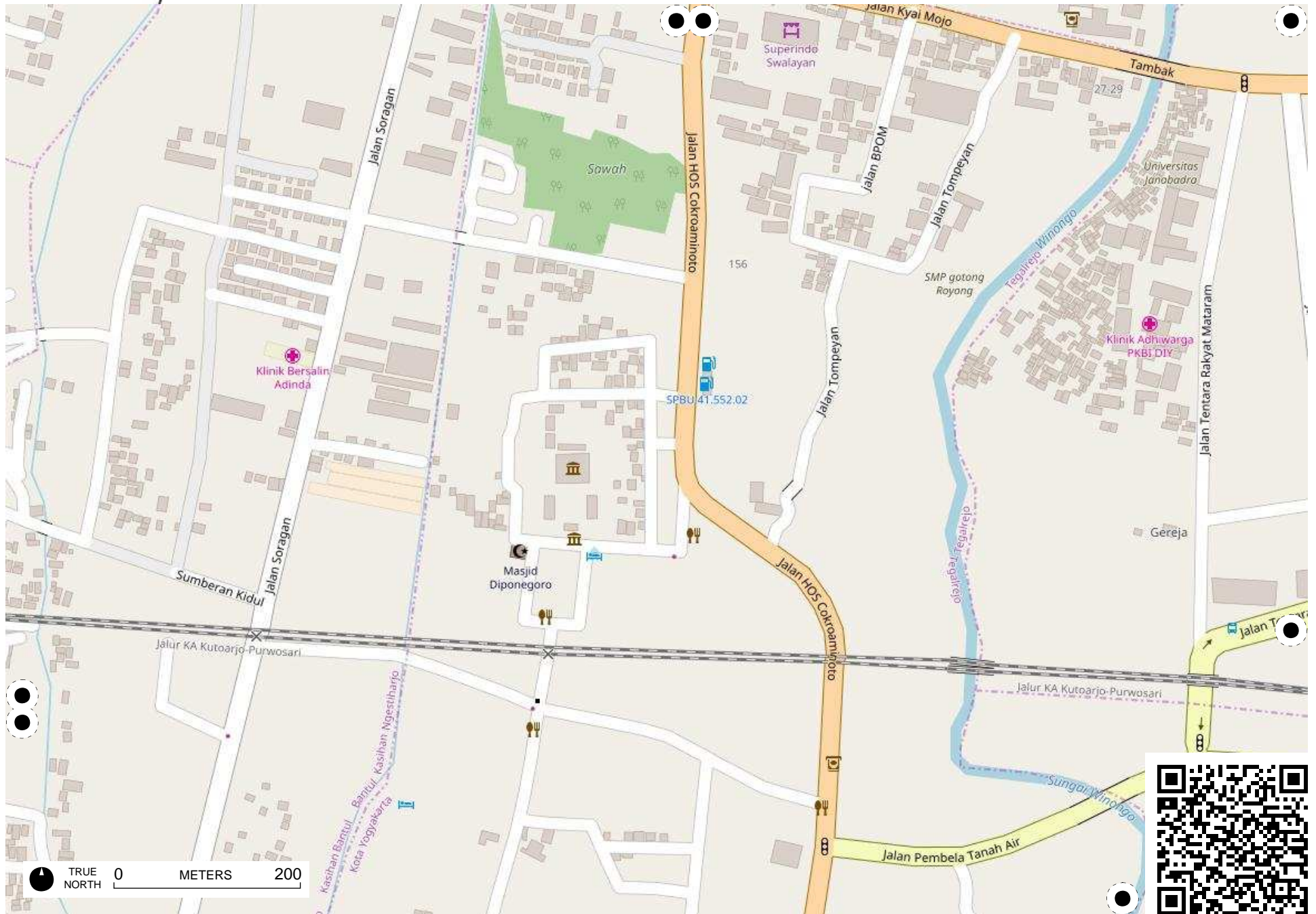


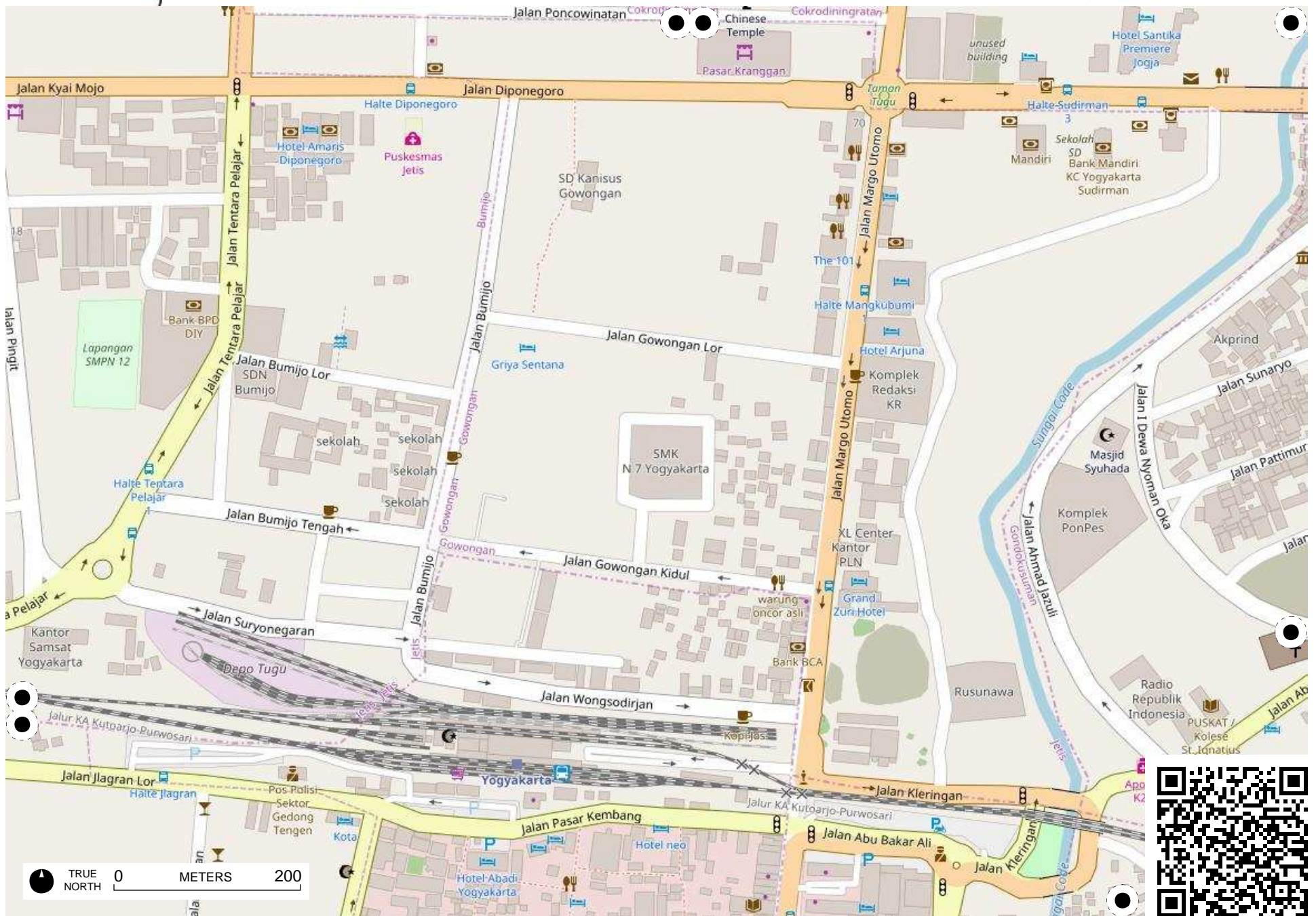
# Field Papers

Kota Yogyakarta 8x10

<http://fieldpapers.org/atlasses/2b7mc11c/E2>

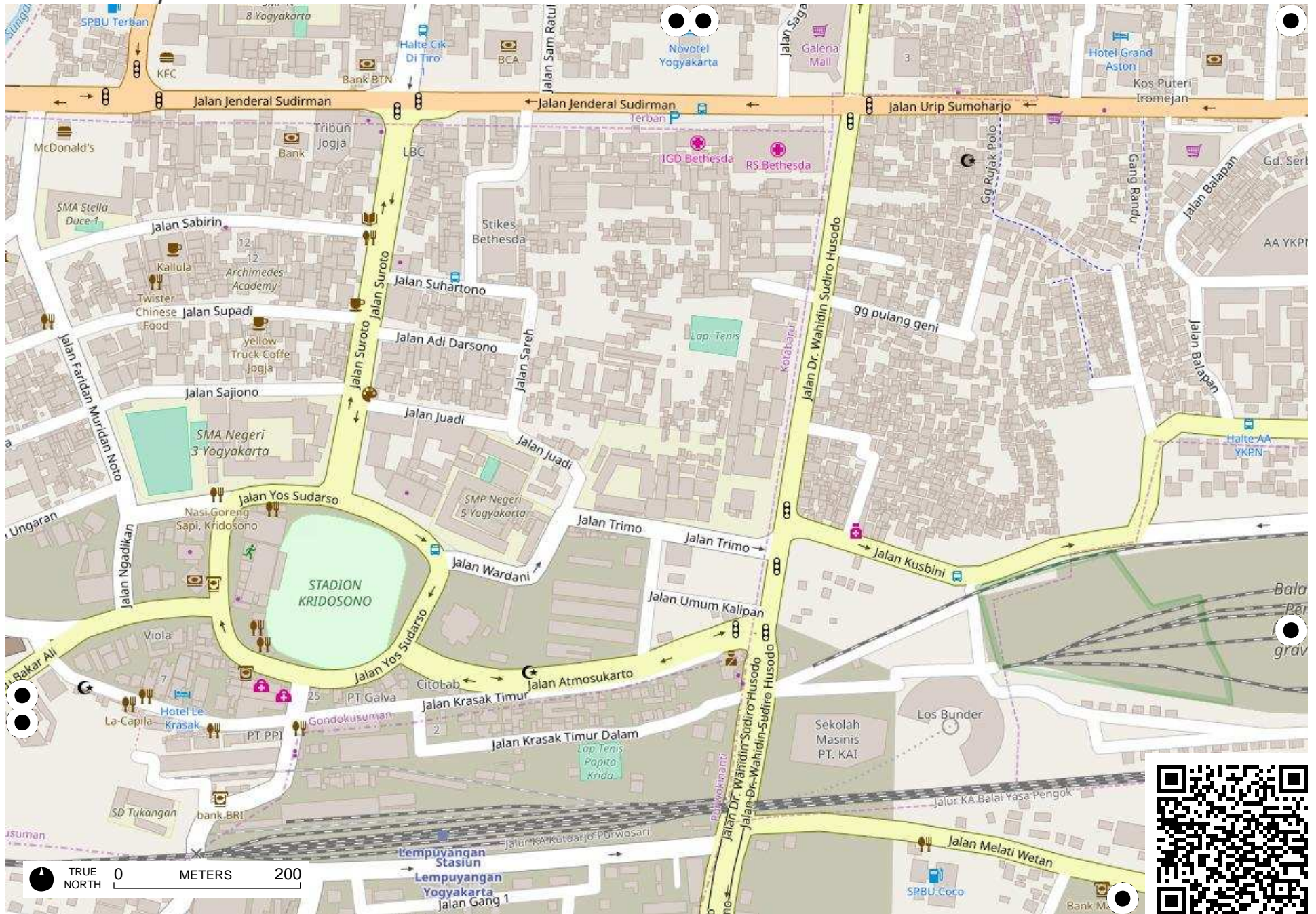




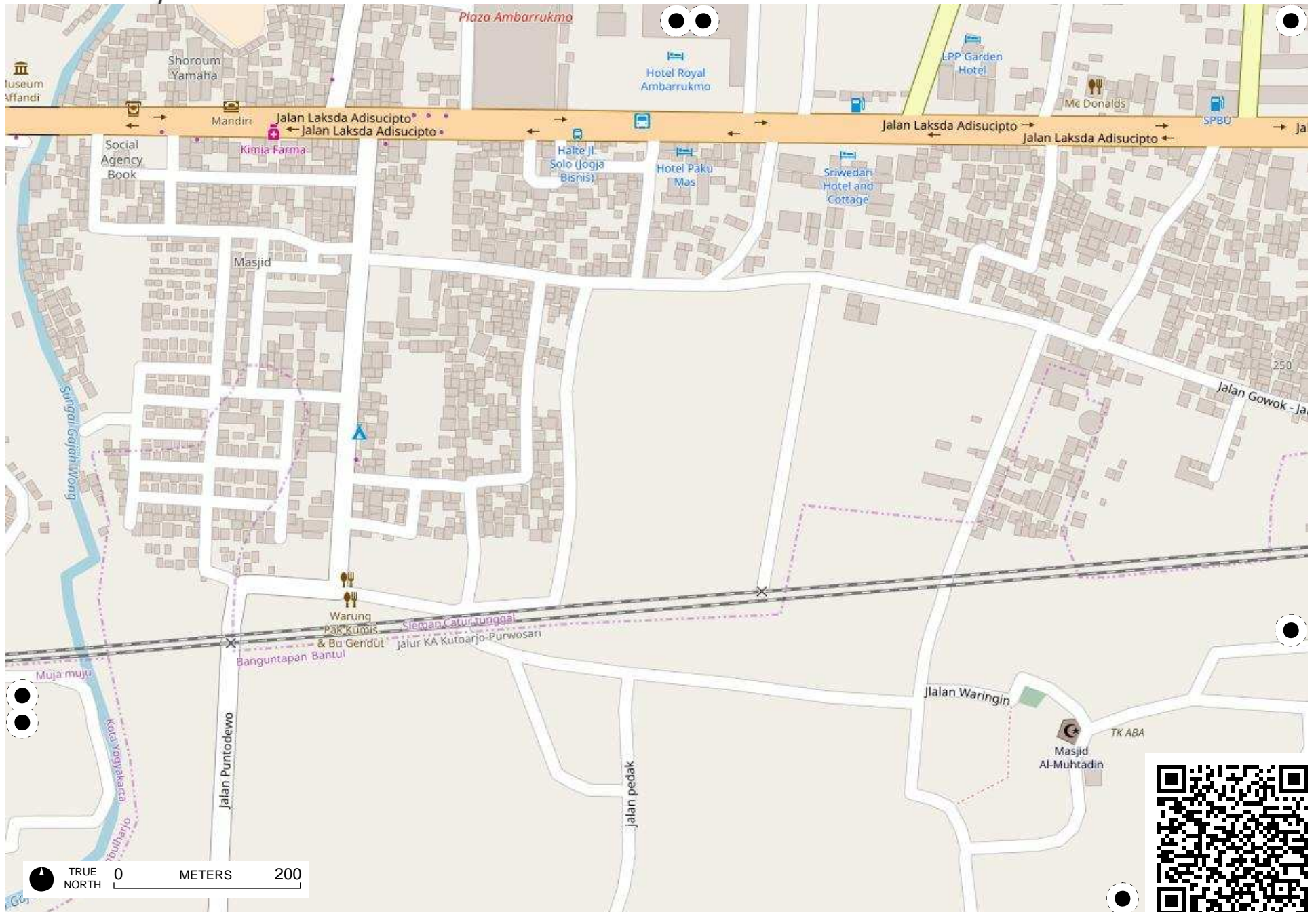


TRUE NORTH 0 METERS 200

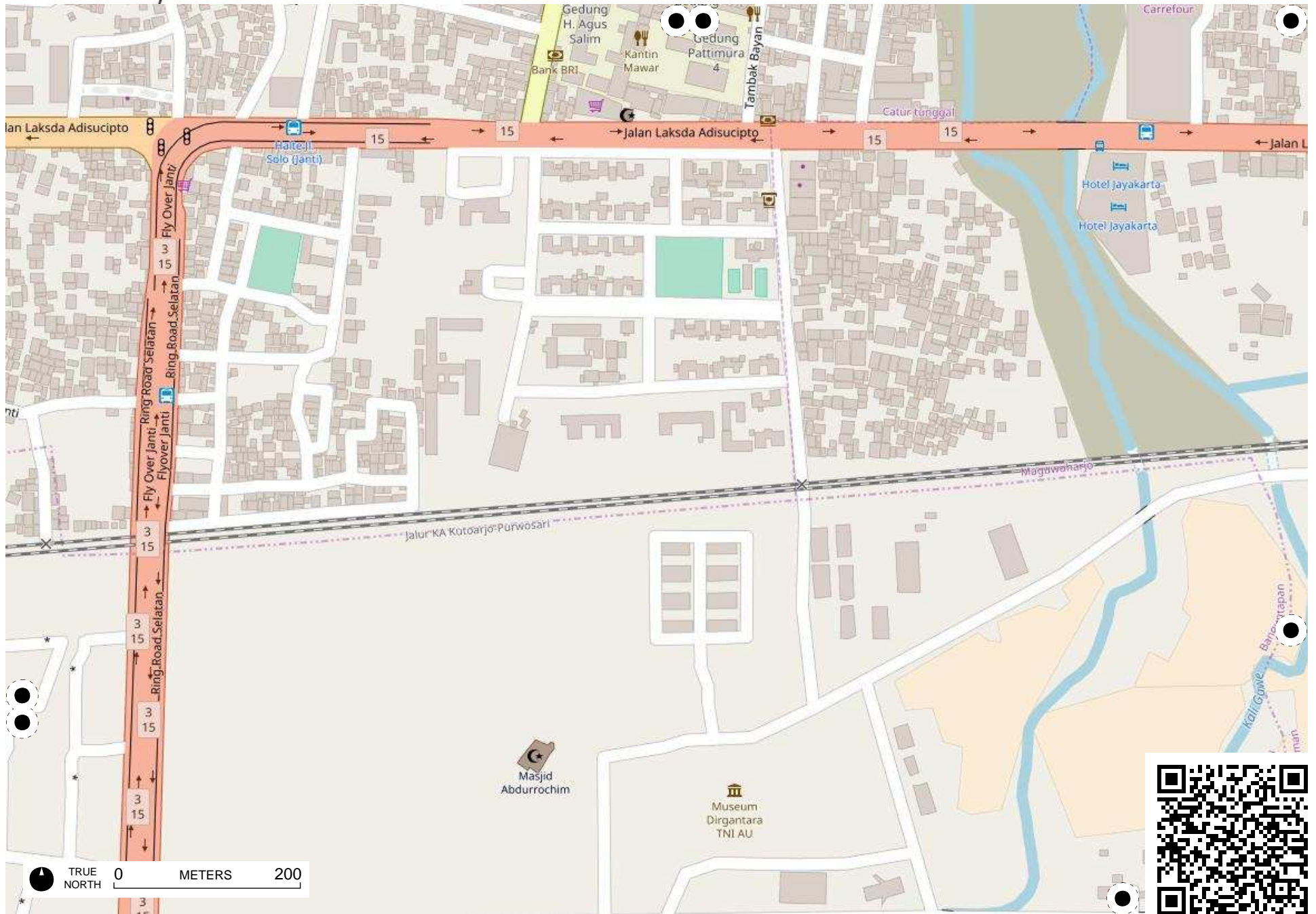


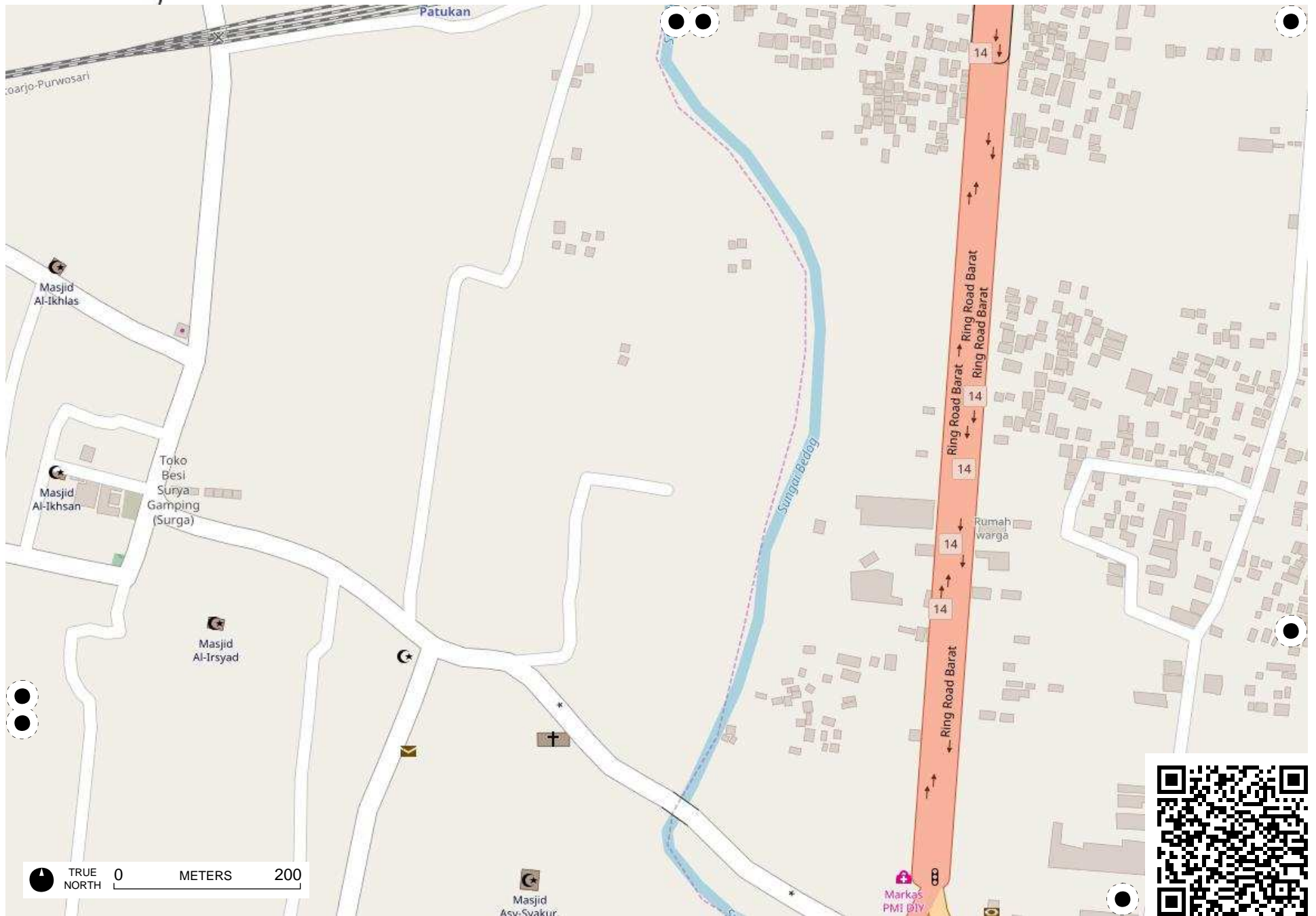




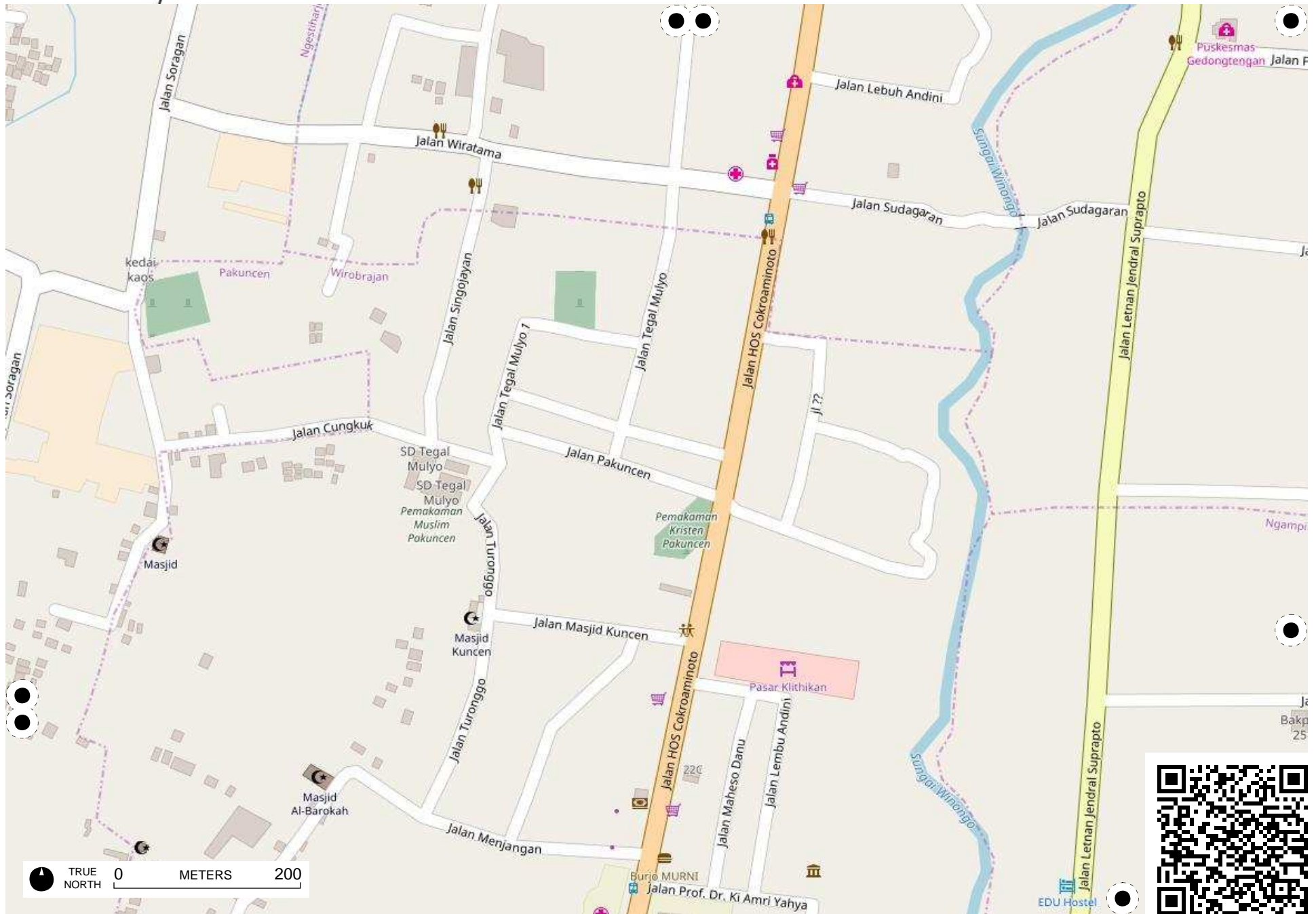


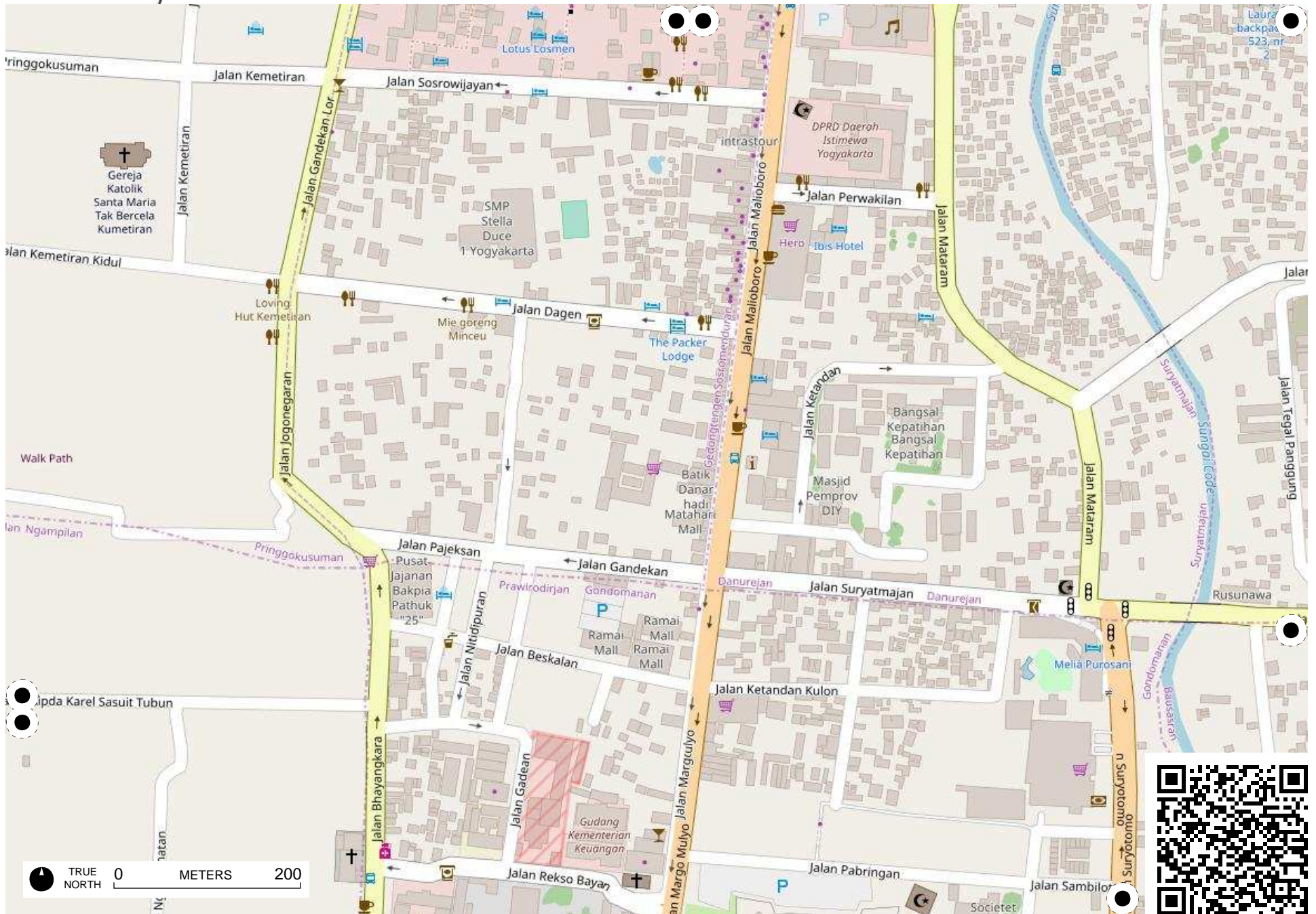


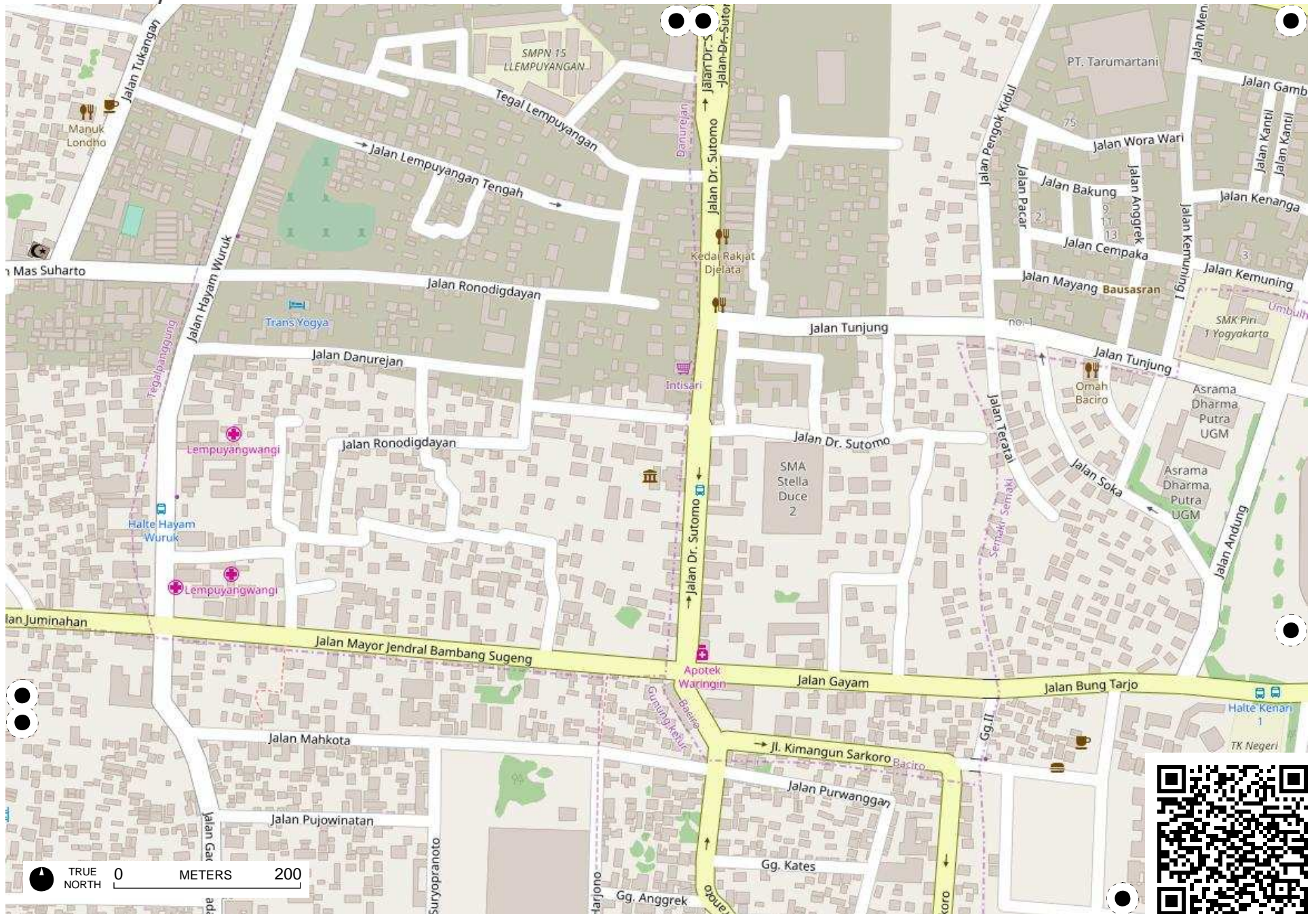






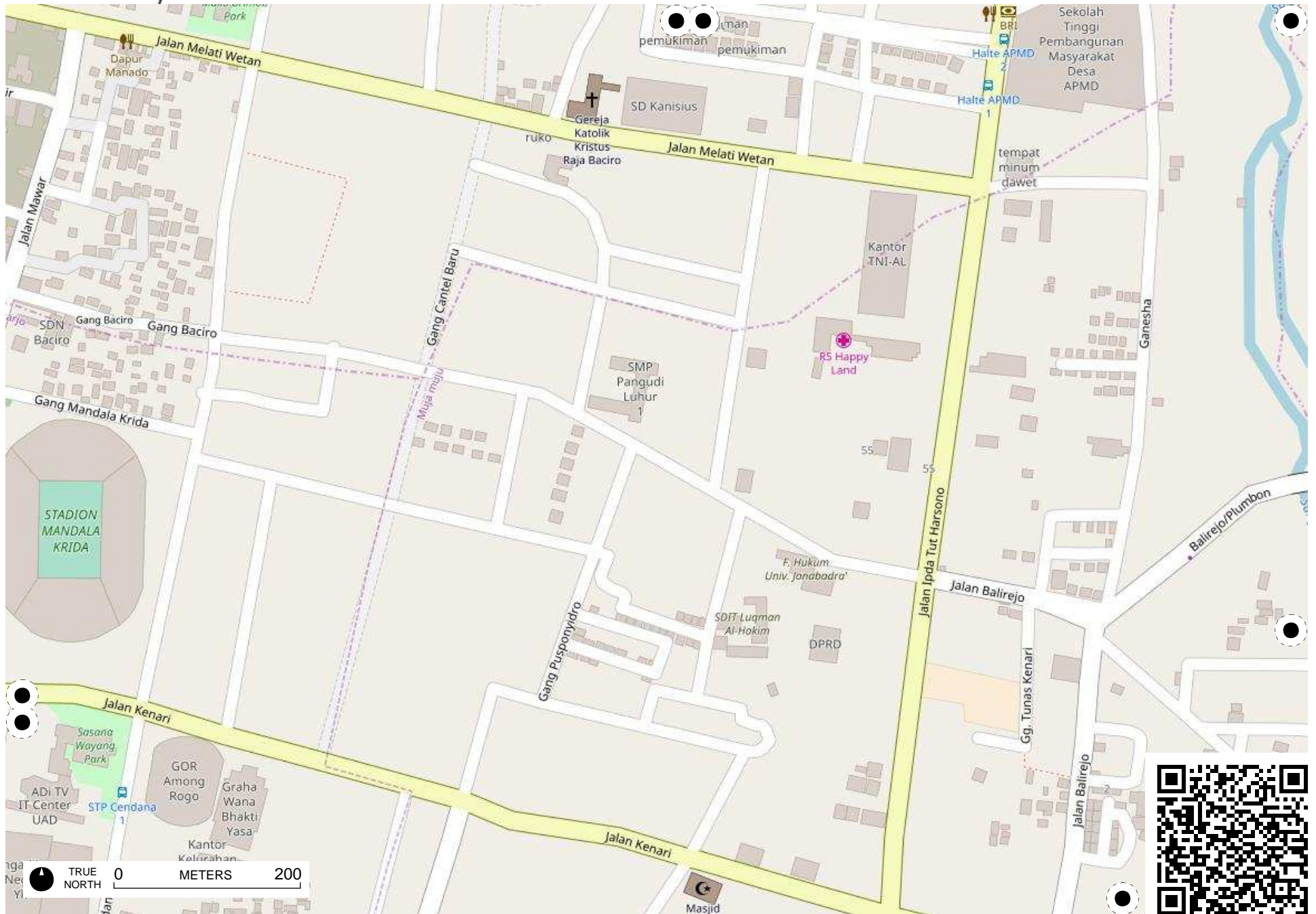


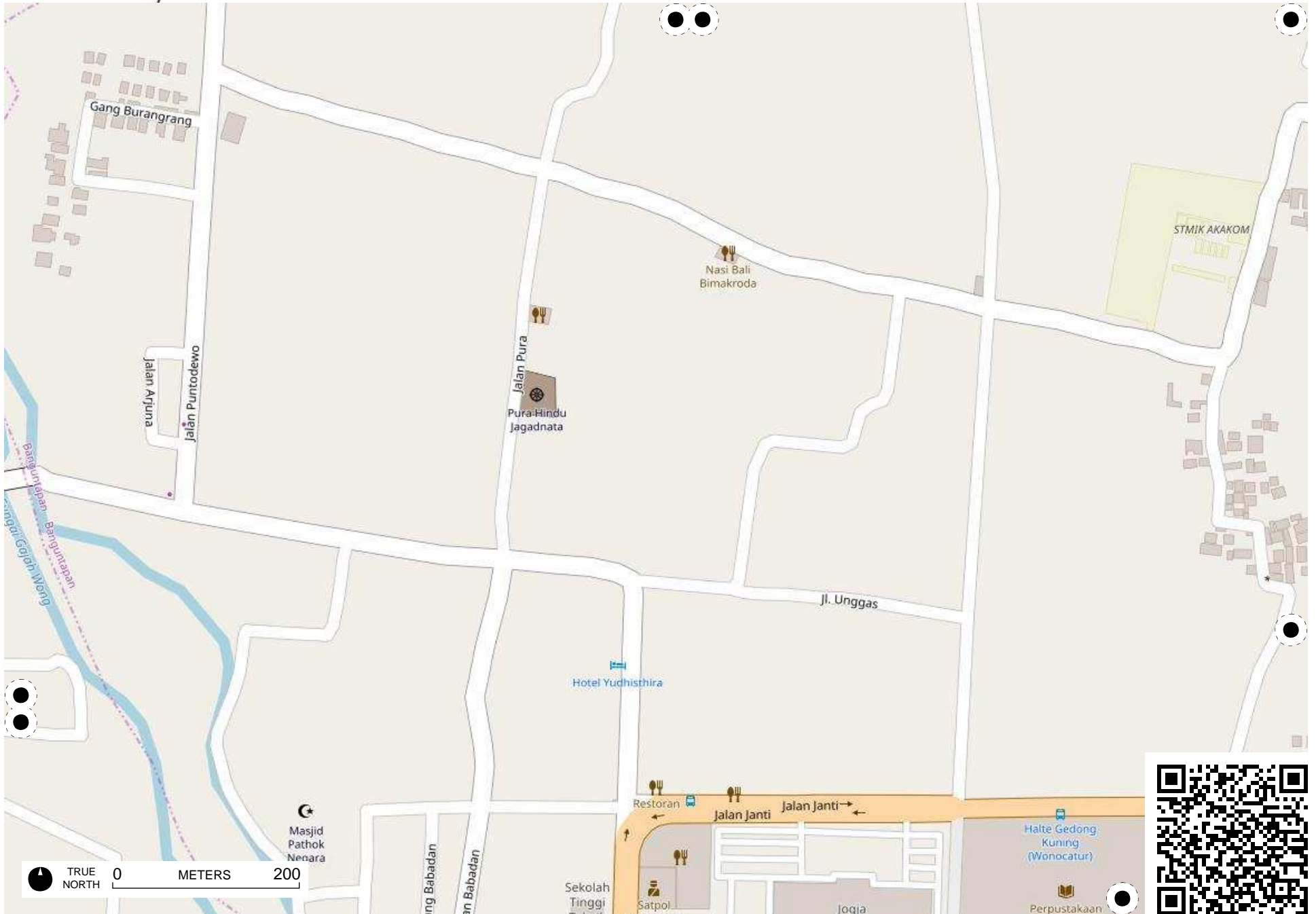




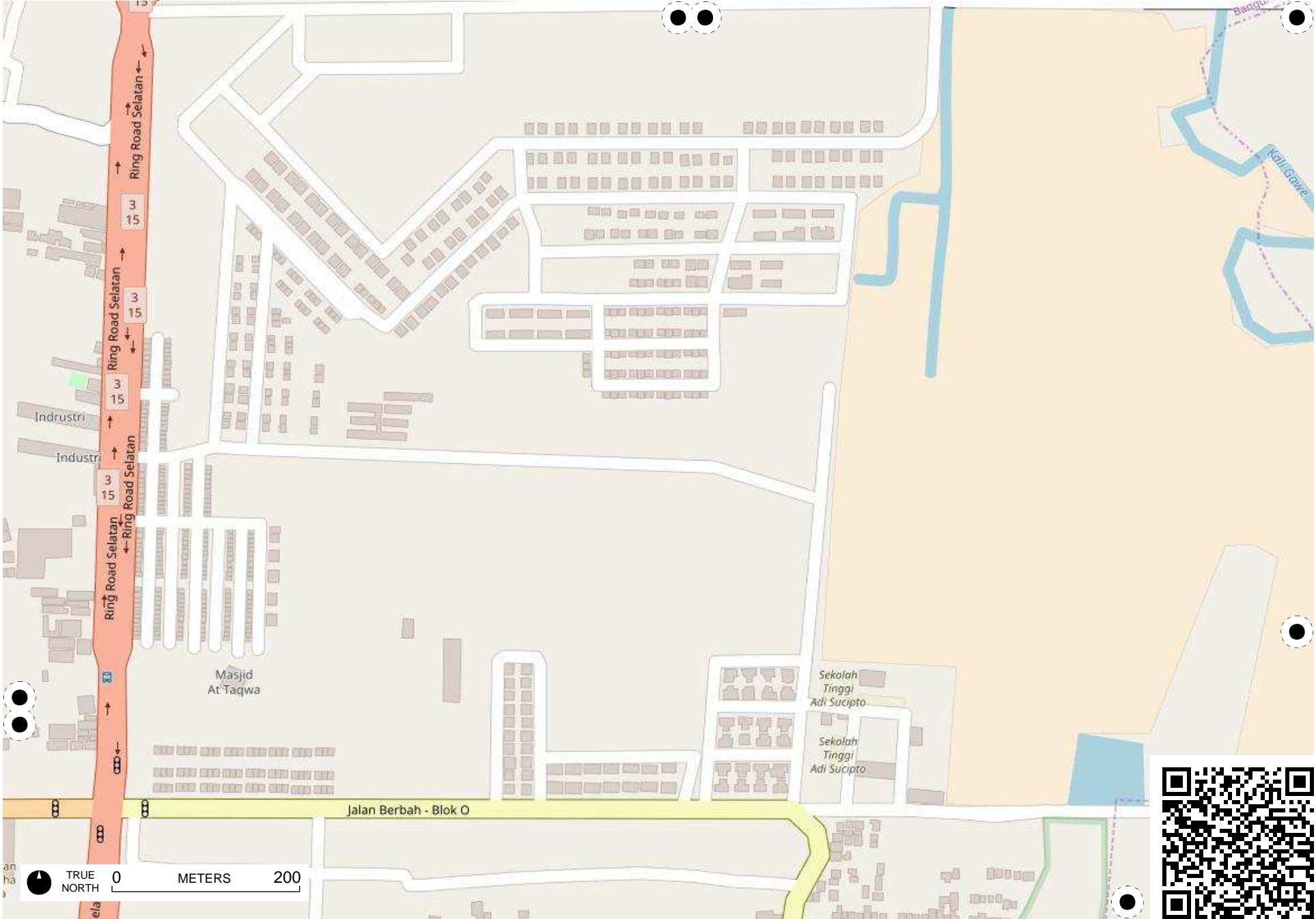
TRUE NORTH 0 METERS 200

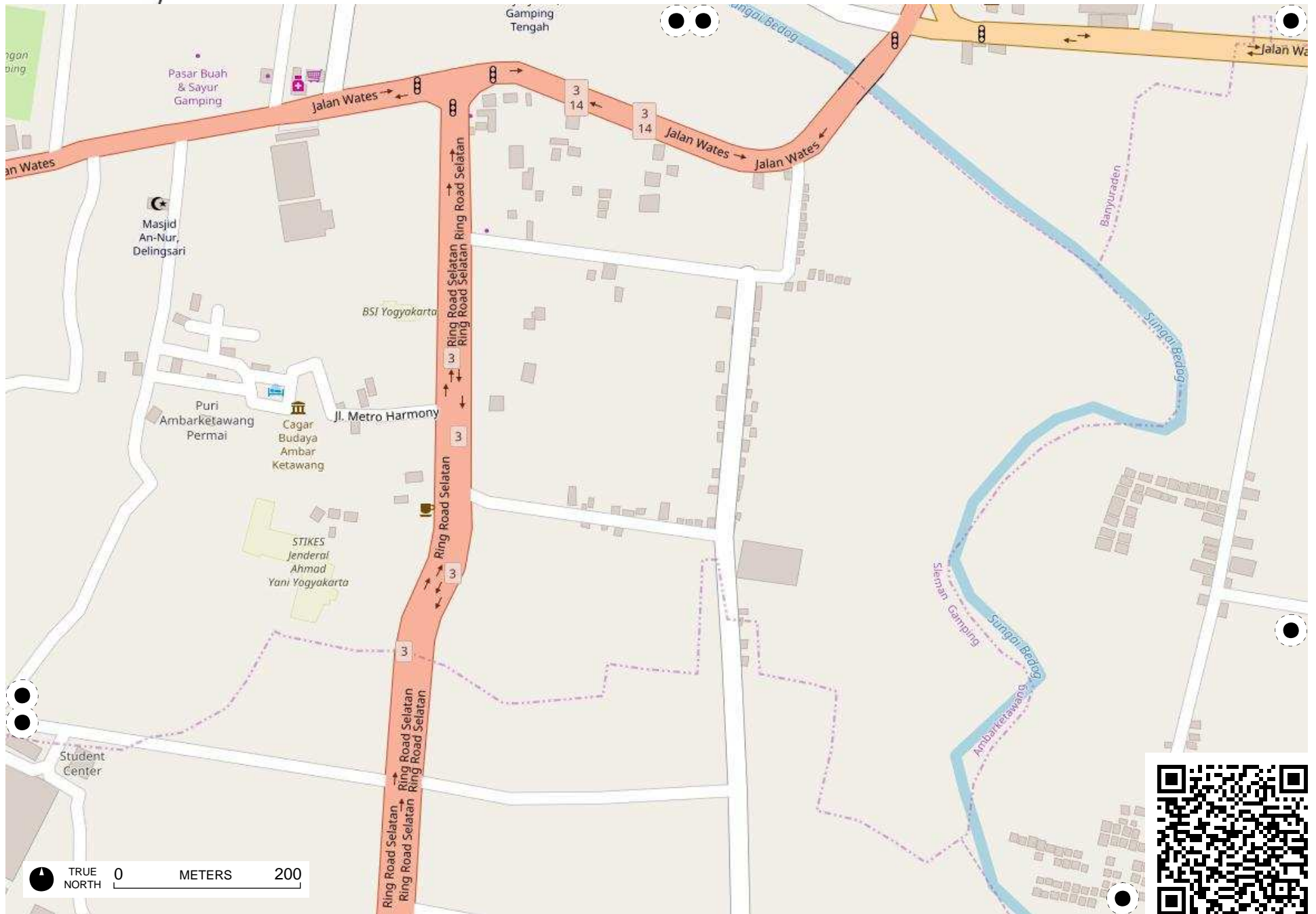


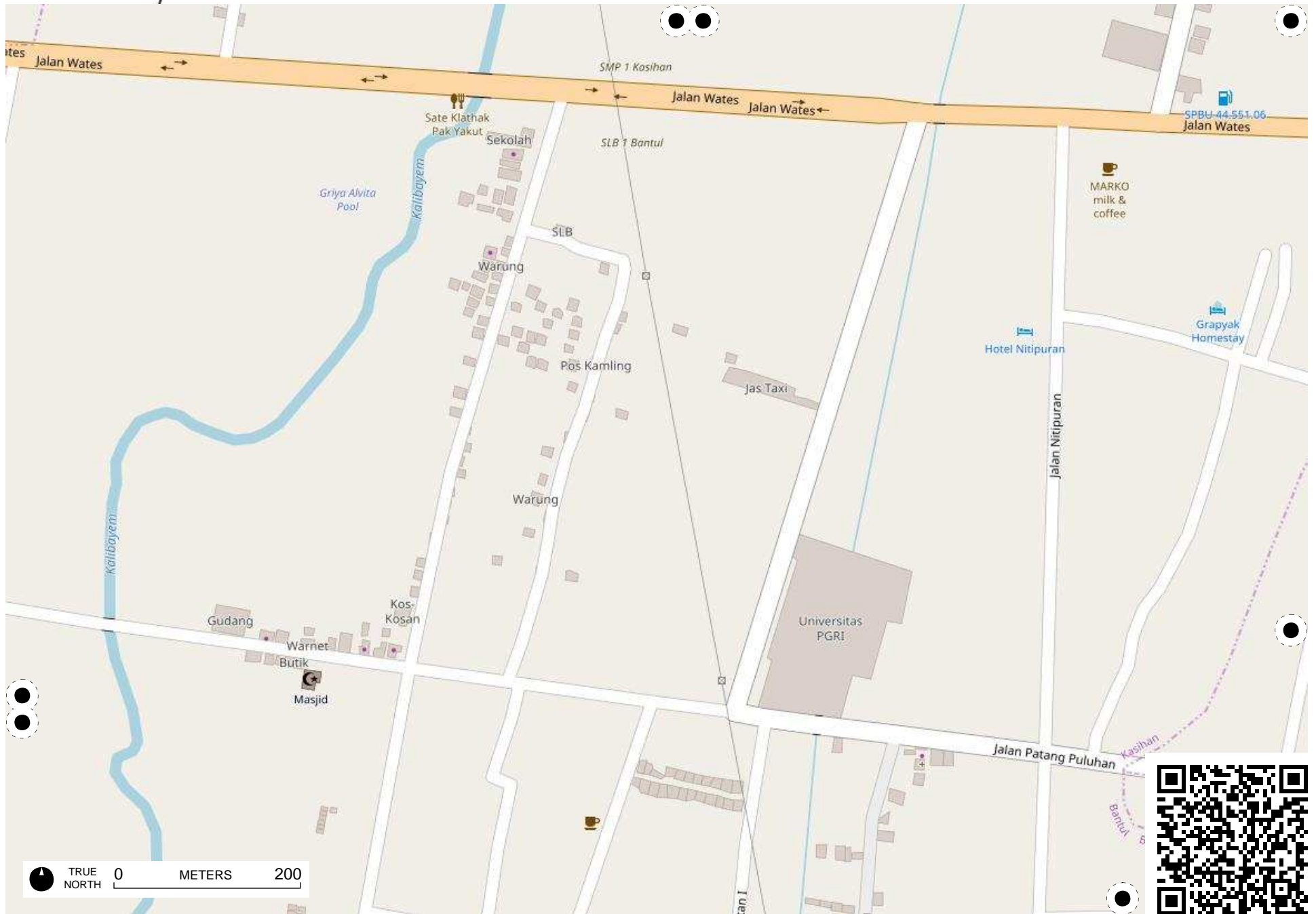


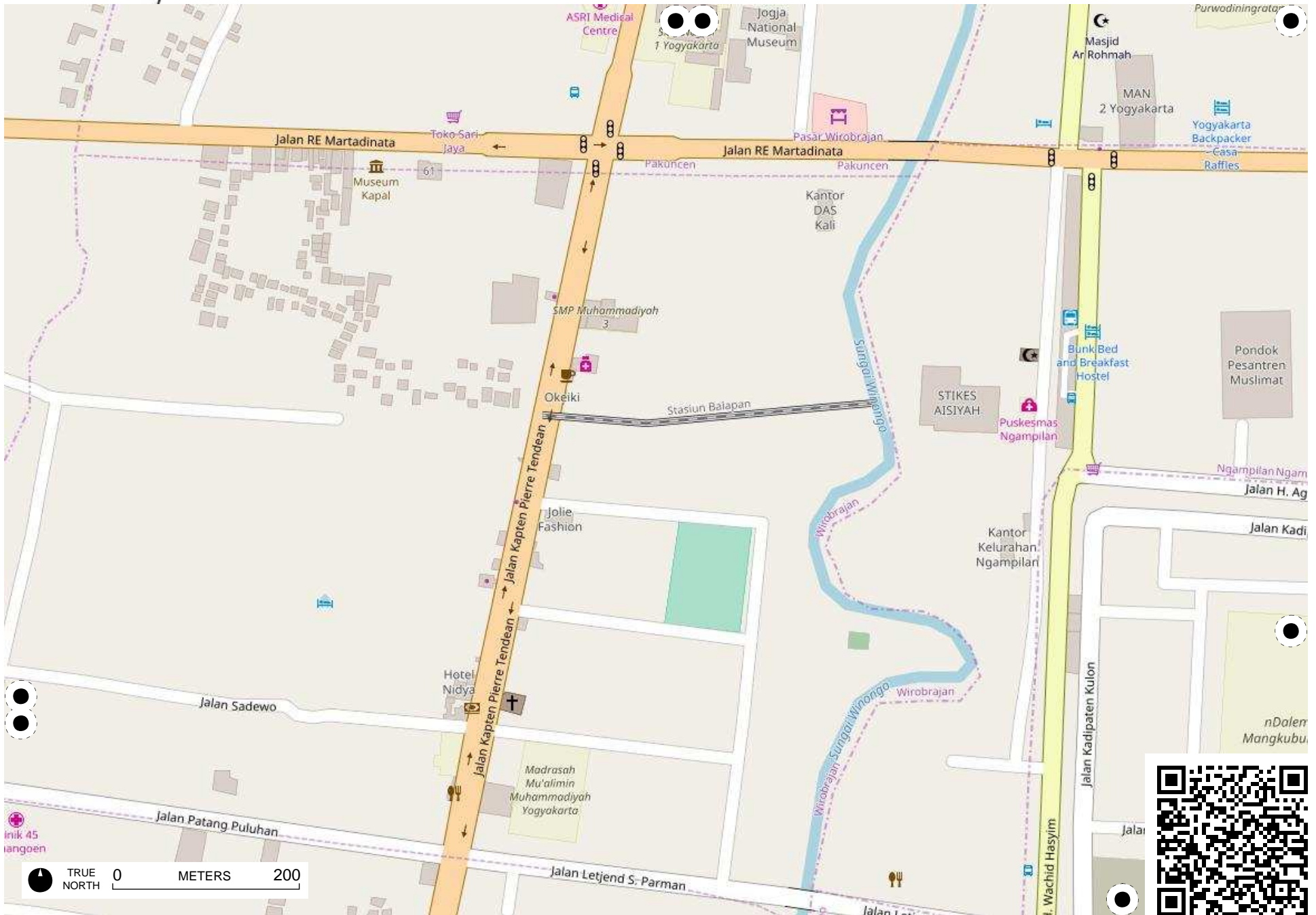


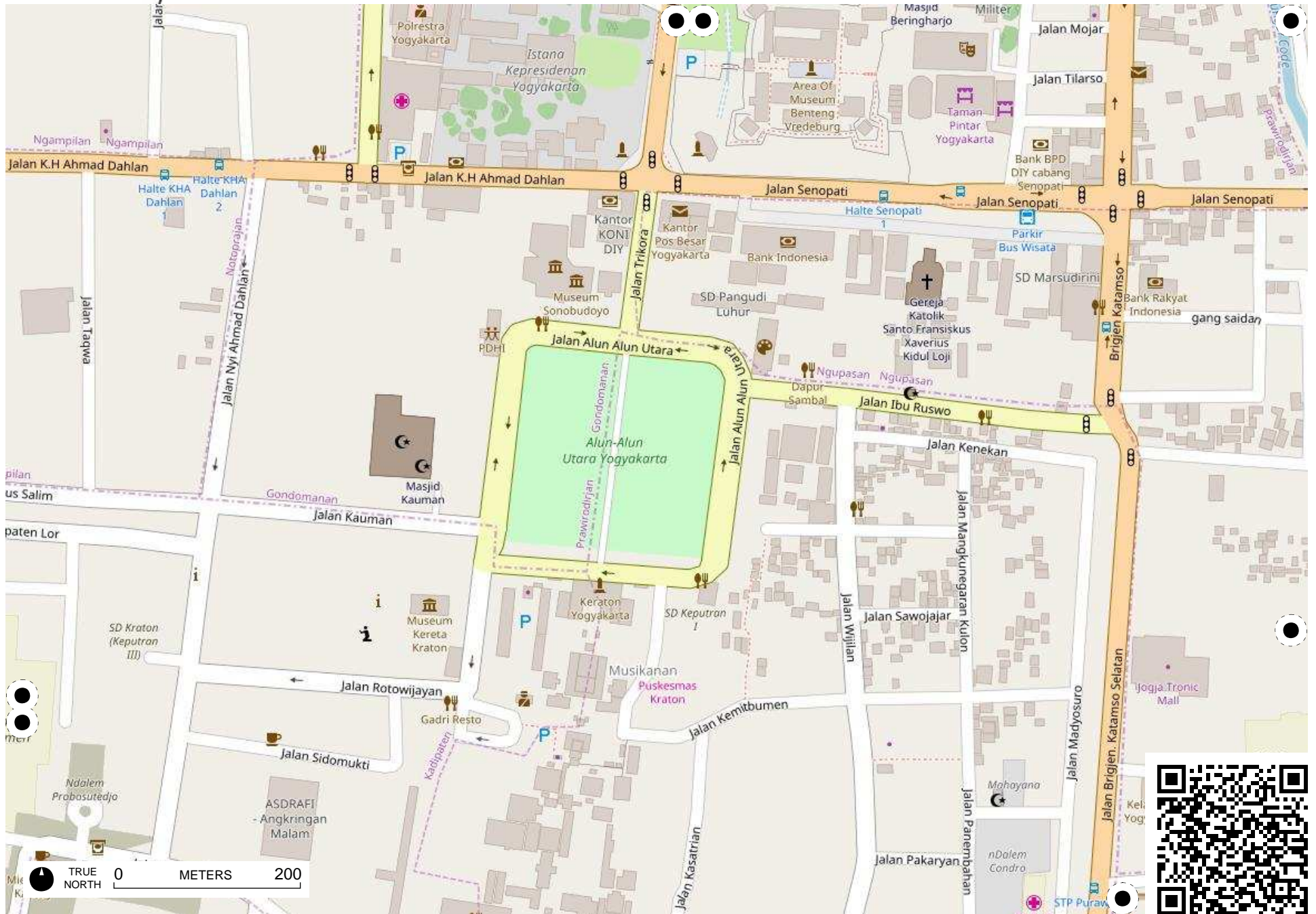








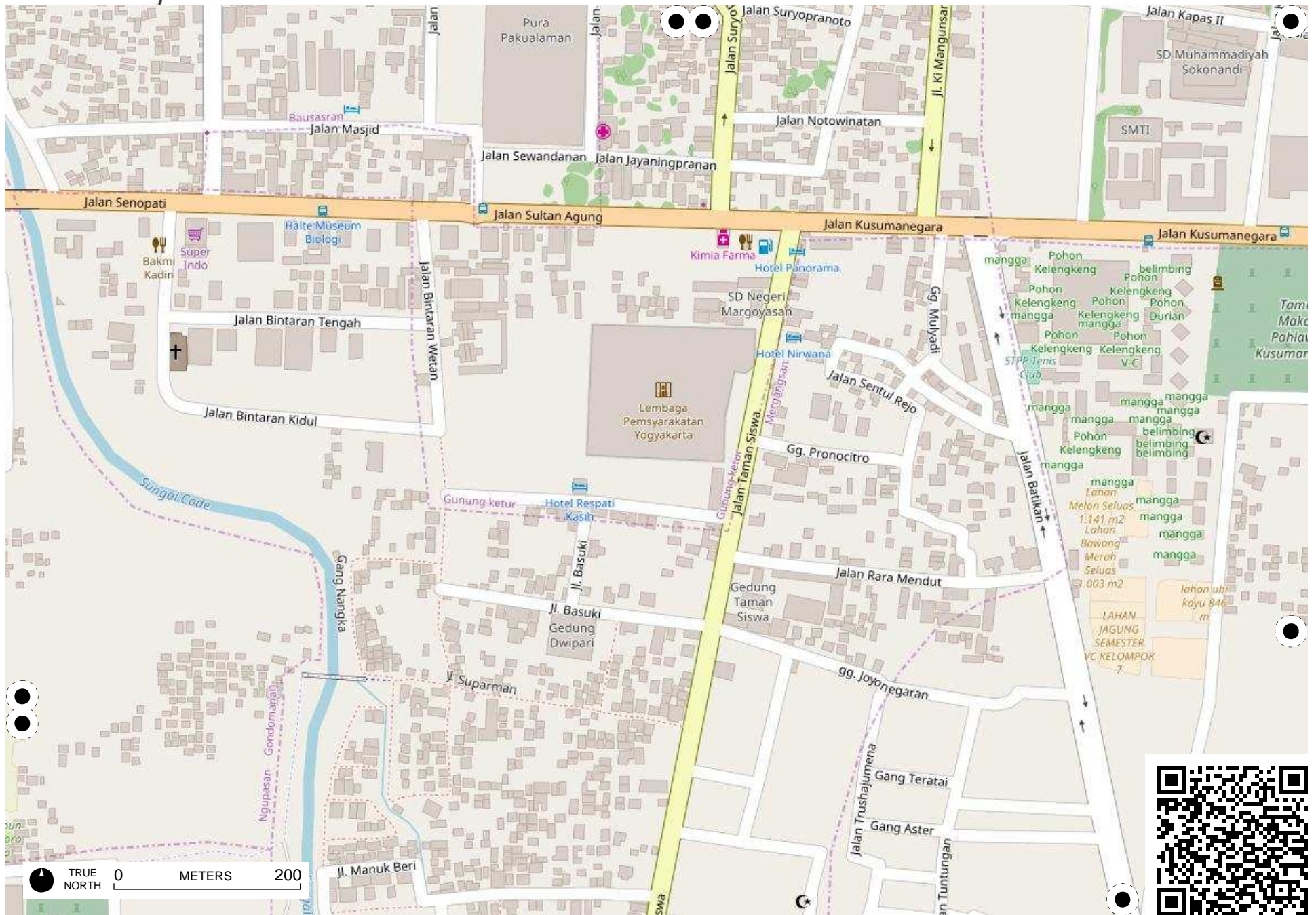




# Field Papers

Kota Yogyakarta 8x10

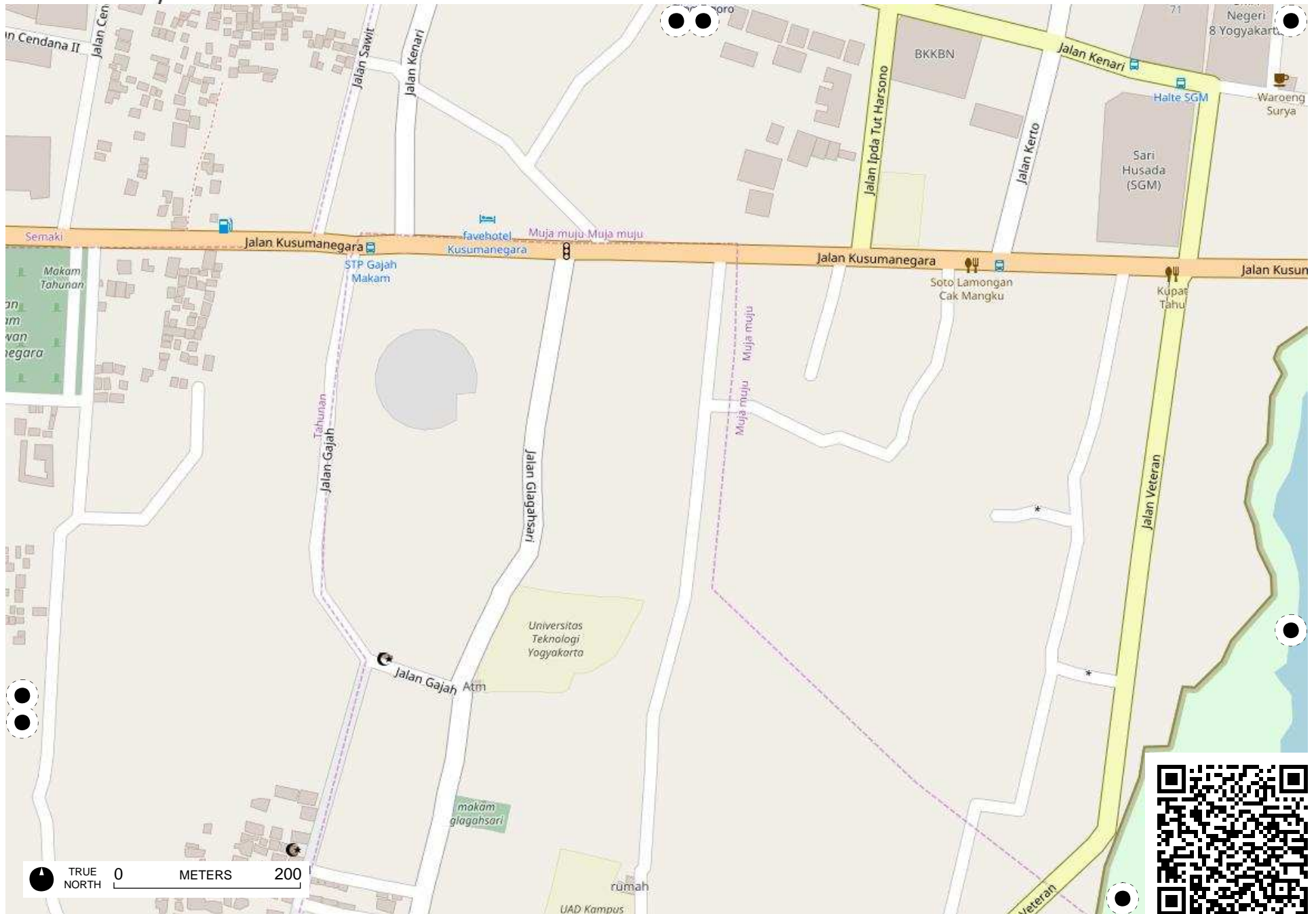
<http://fieldpapers.org/atlas/2b7mc11c/G5>

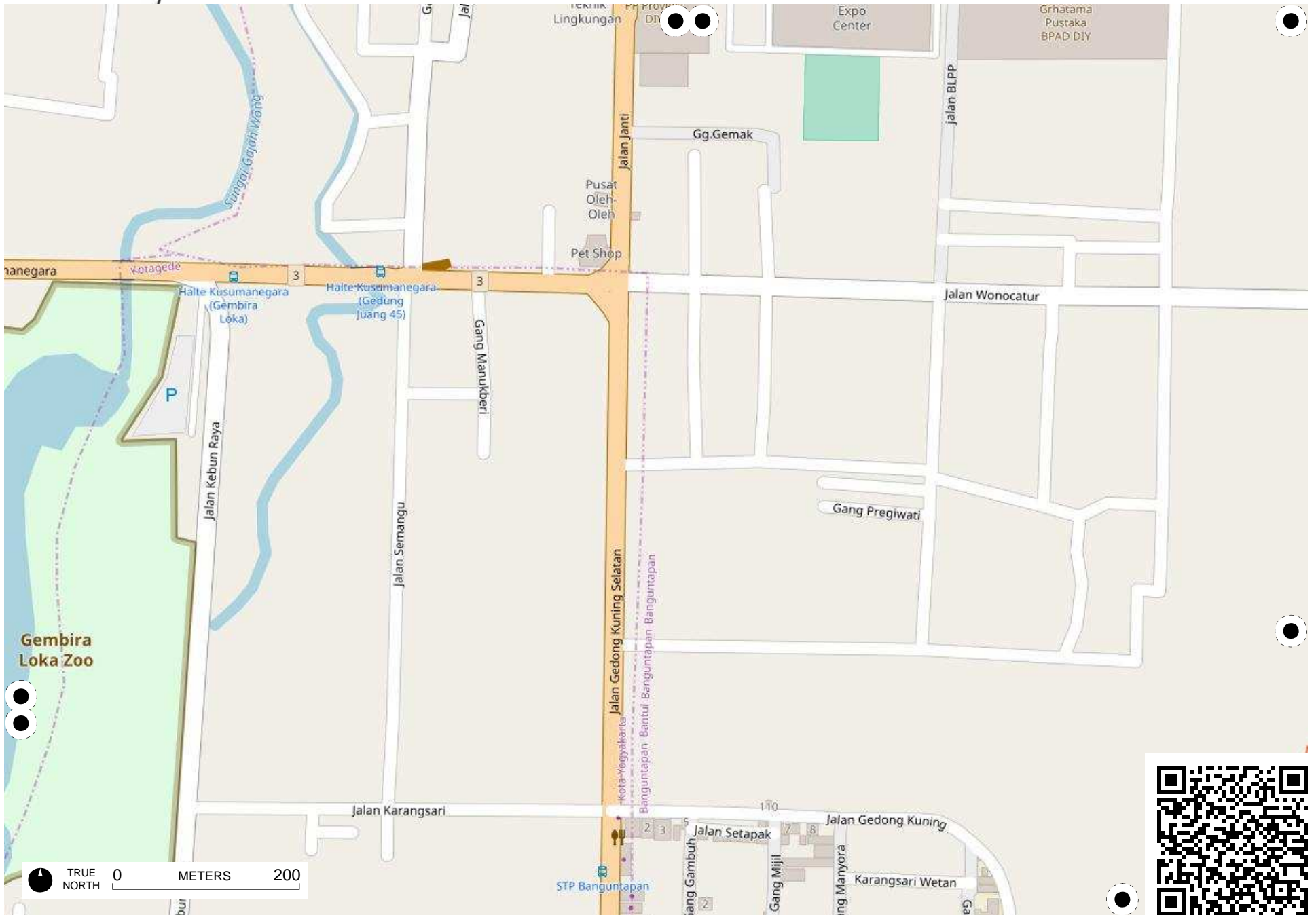


# Field Papers

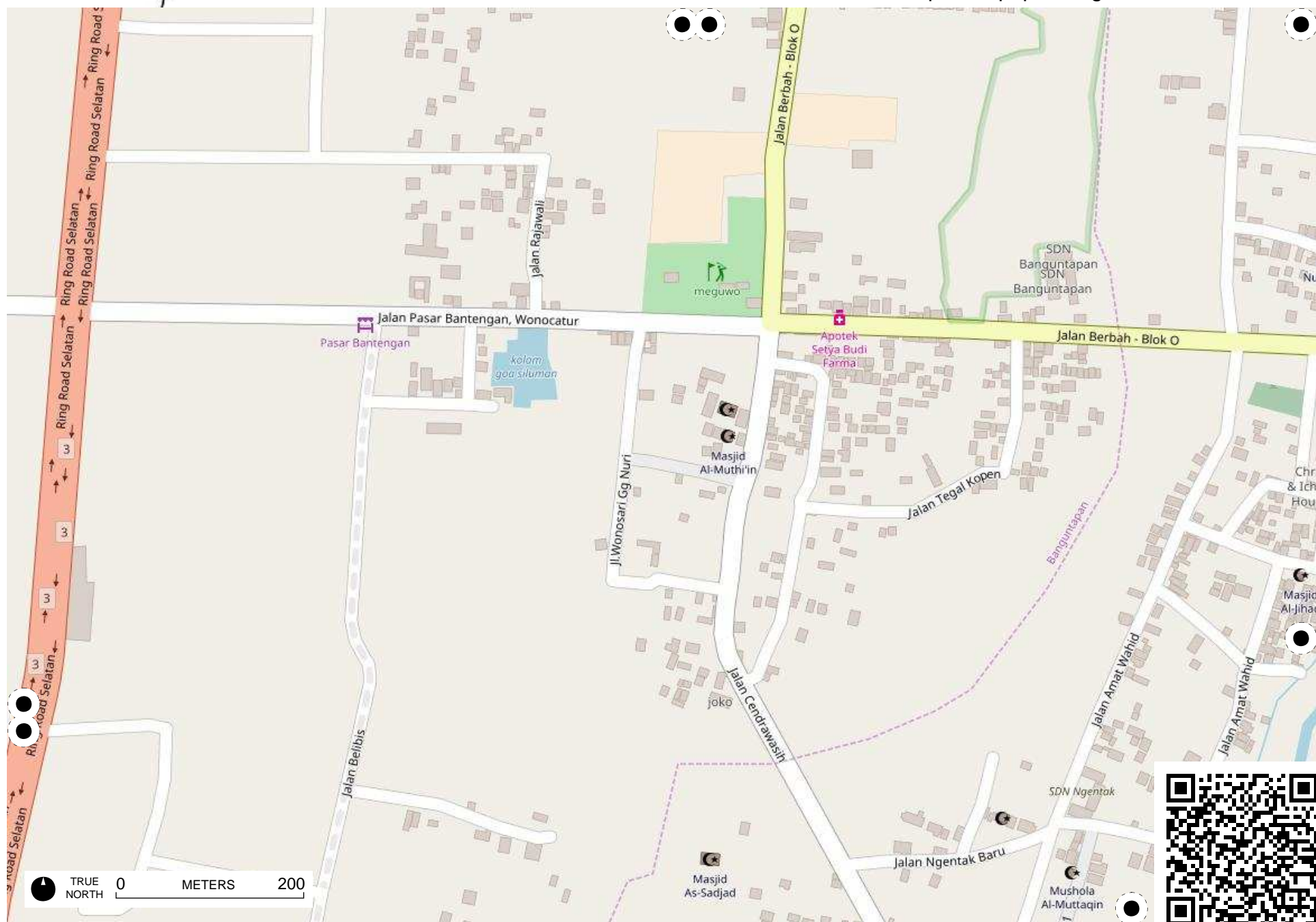
Kota Yogyakarta 8x10

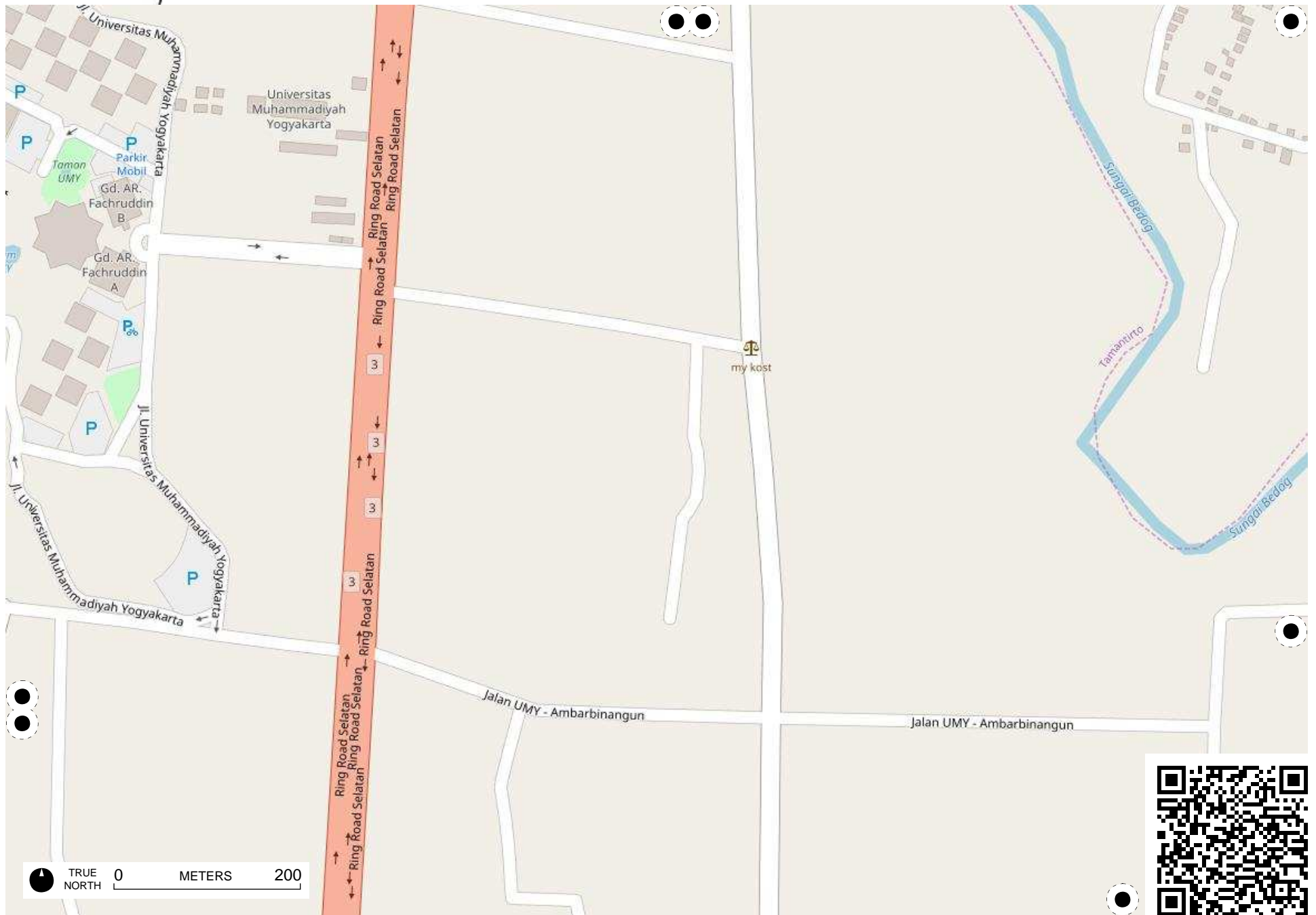
<http://fieldpapers.org/atlas/2b7mc11c/G6>





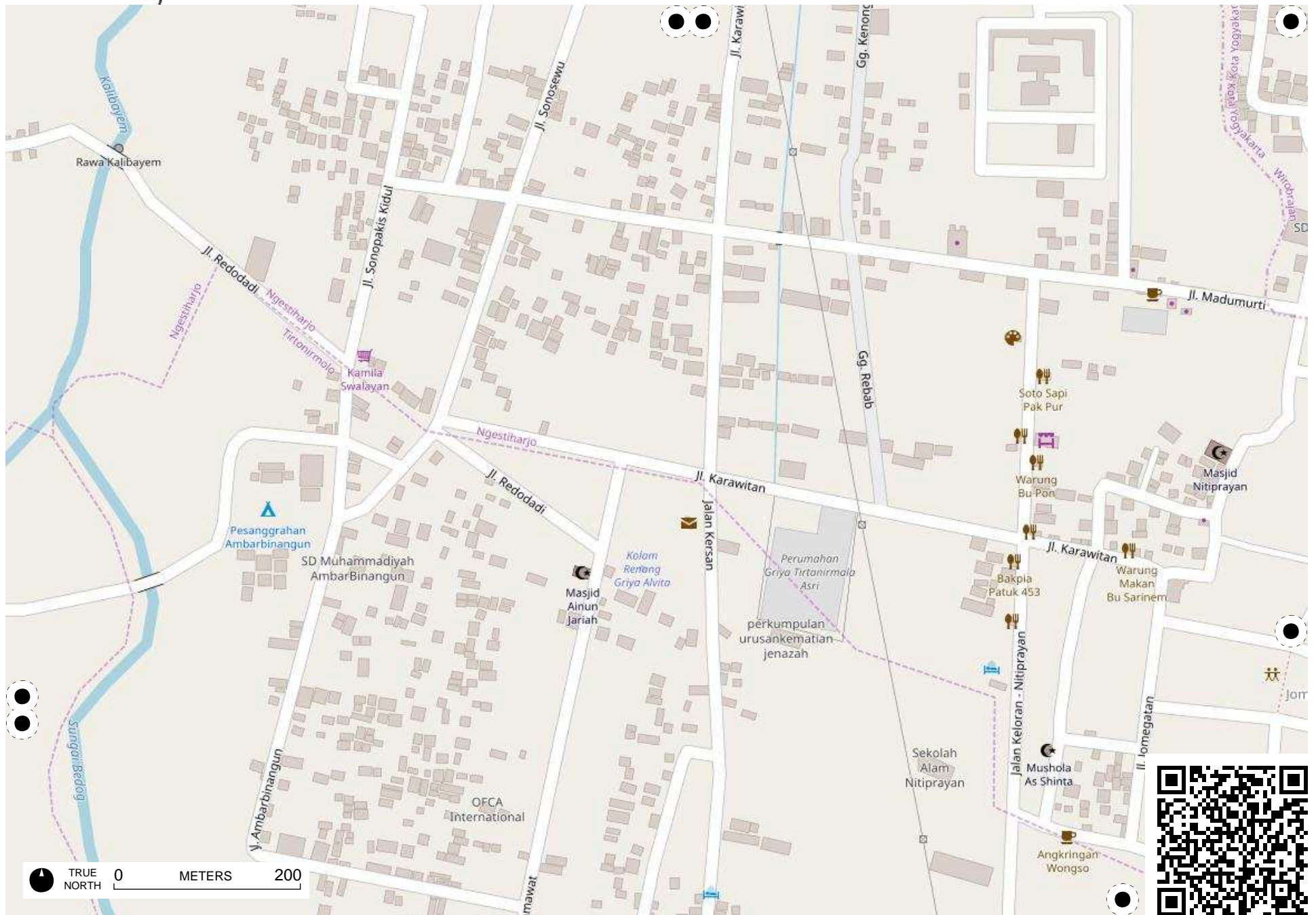






TRUE NORTH 0 METERS 200

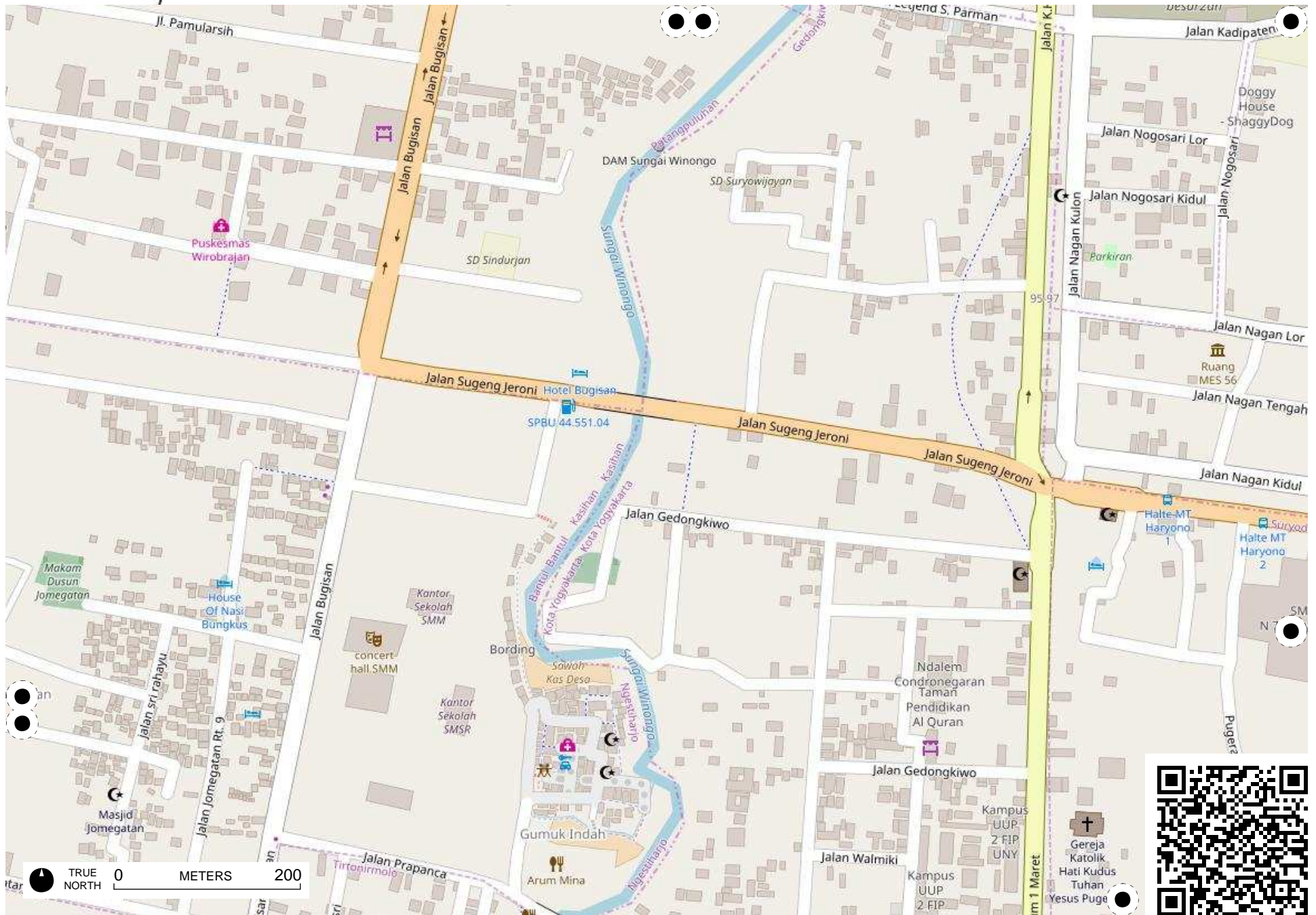


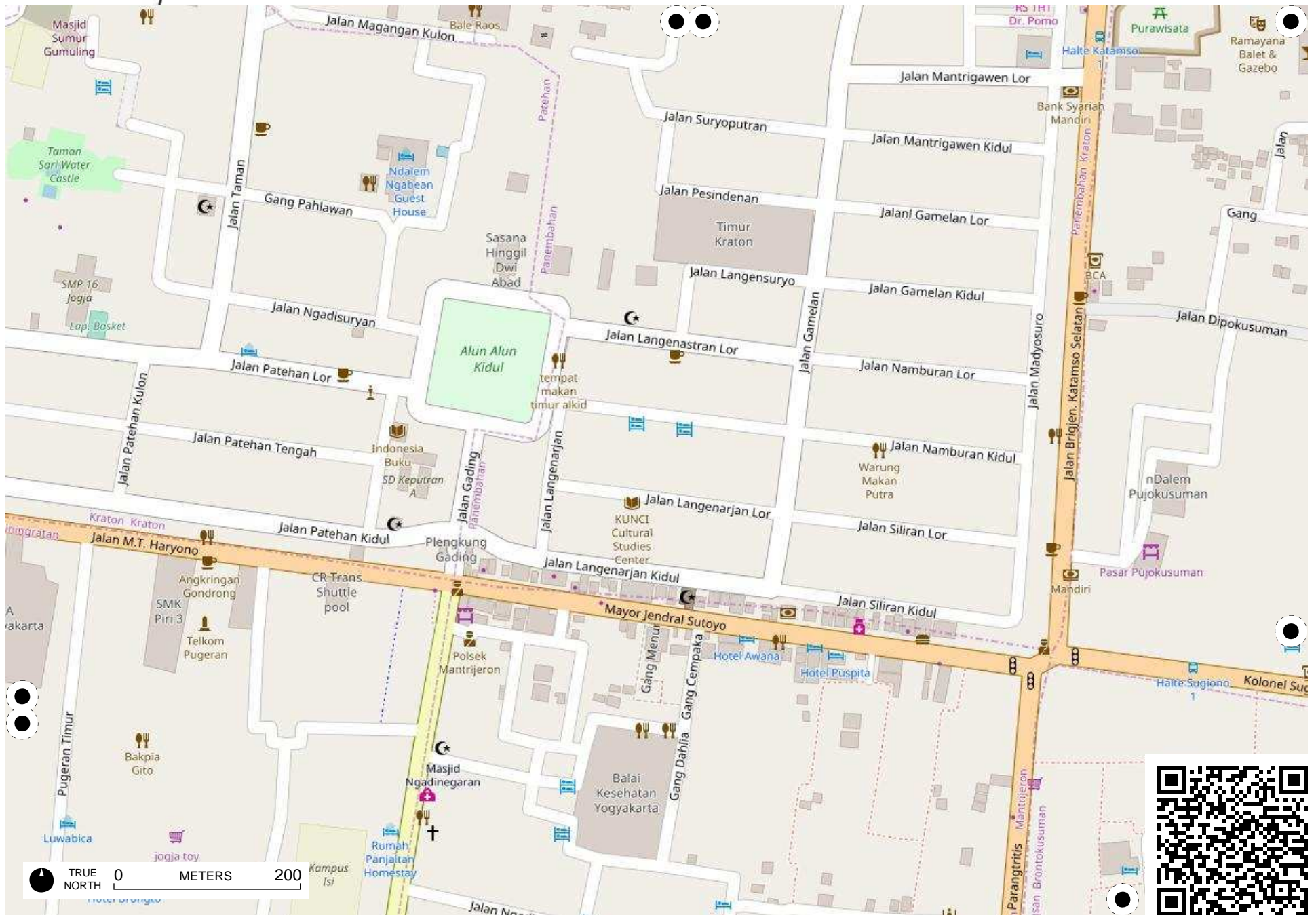


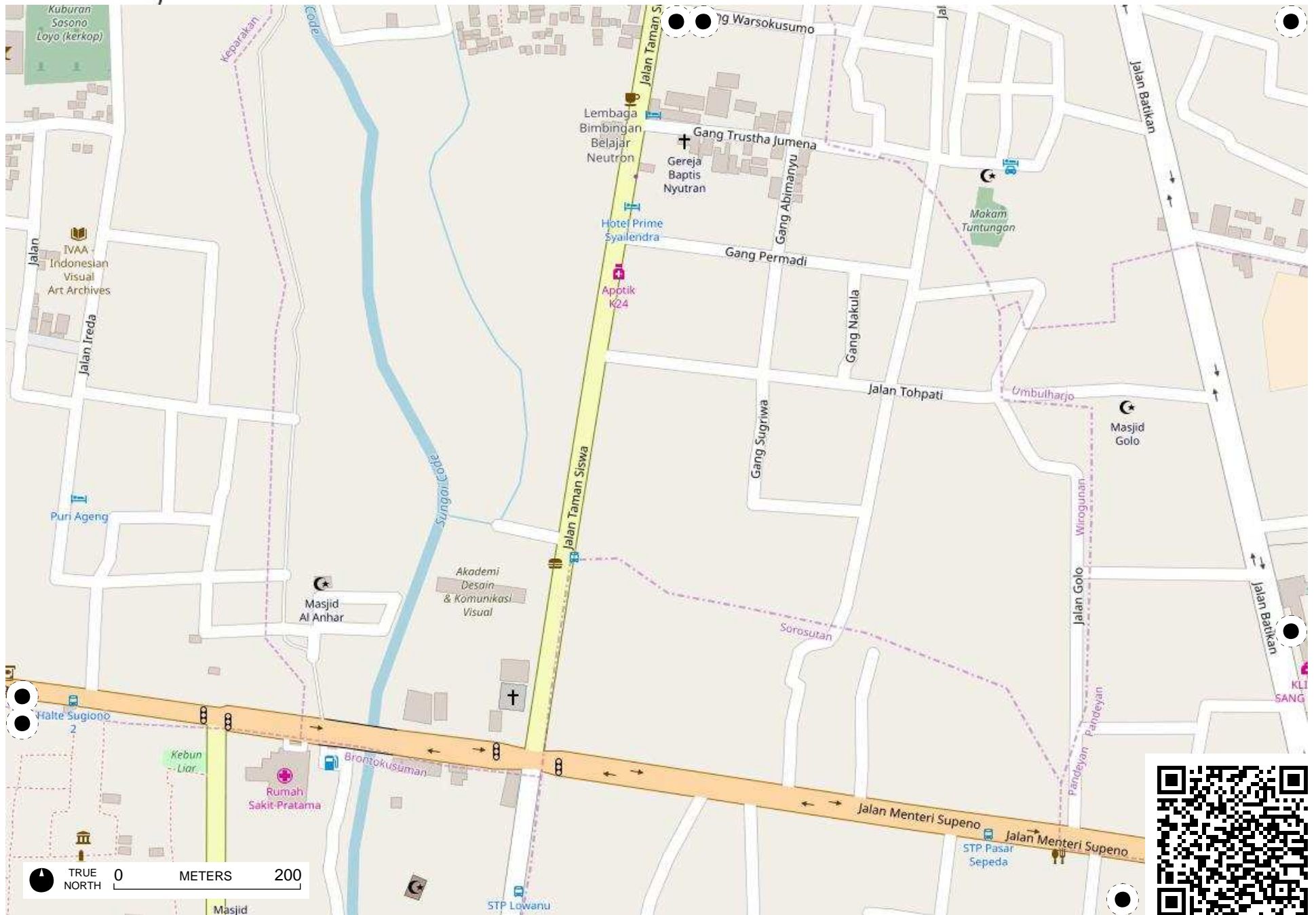
# Field Papers

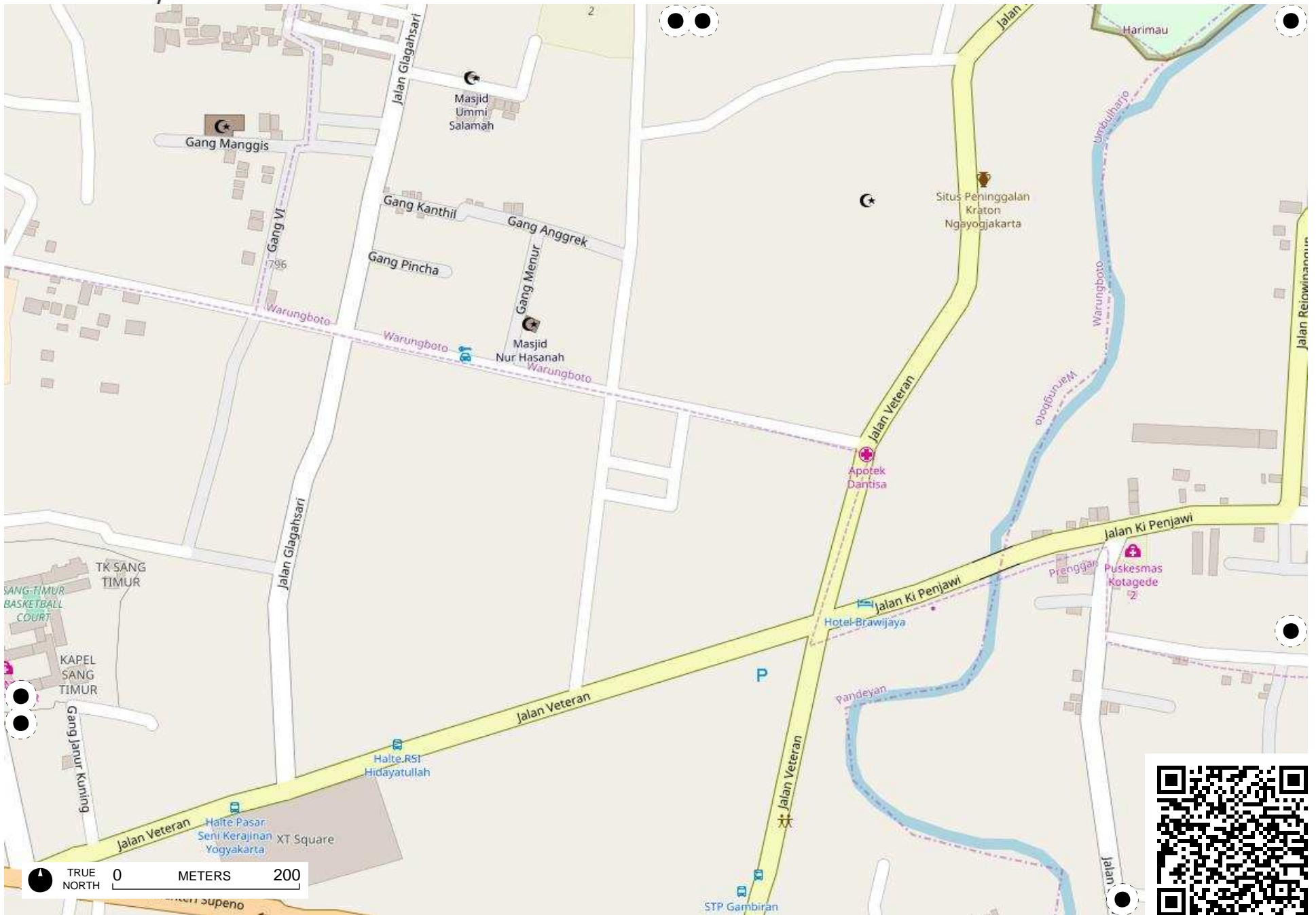
Kota Yogyakarta 8x10

<http://fieldpapers.org/atlas/2b7mc11c/H3>





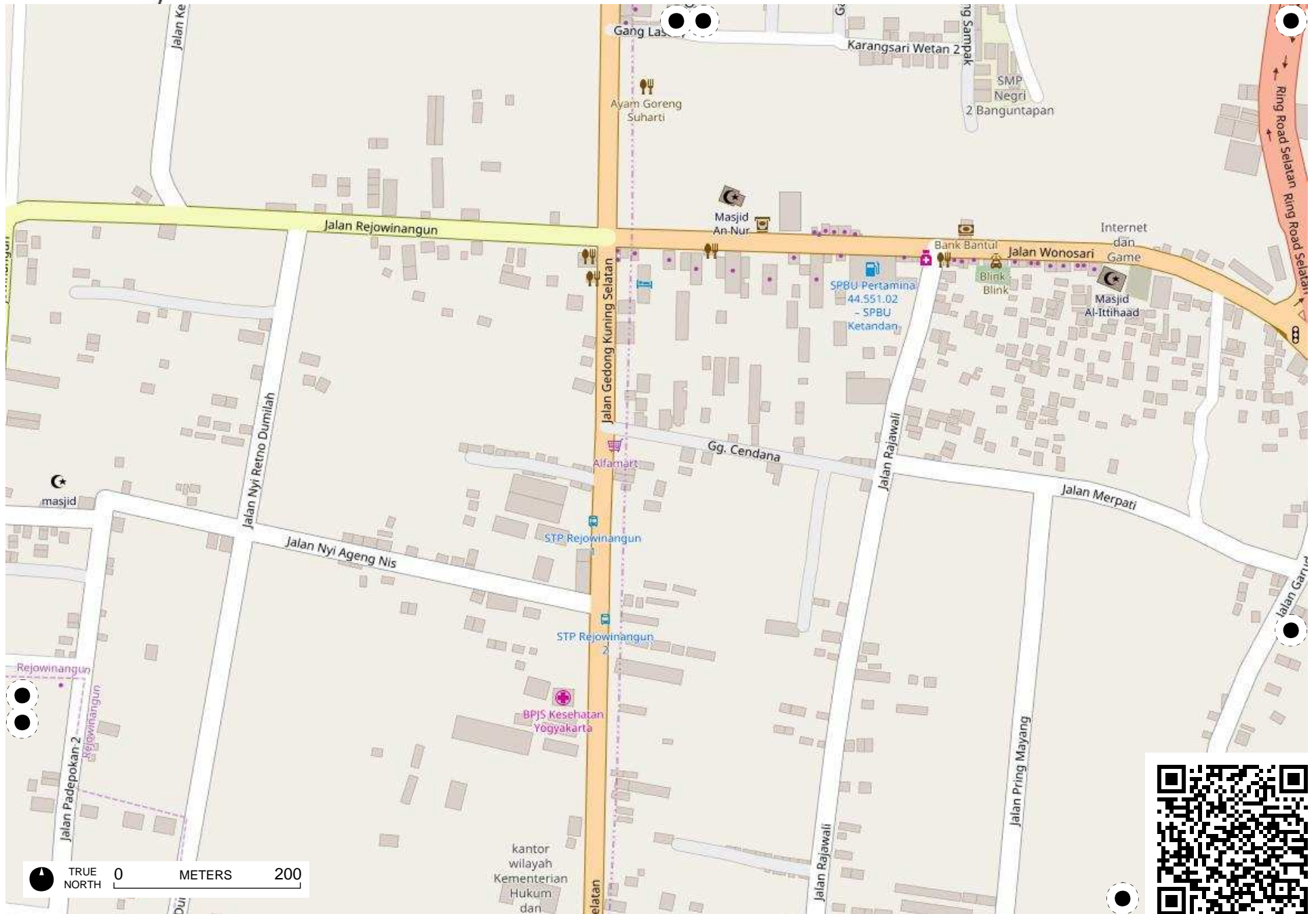




# Field Papers

Kota Yogyakarta 8x10

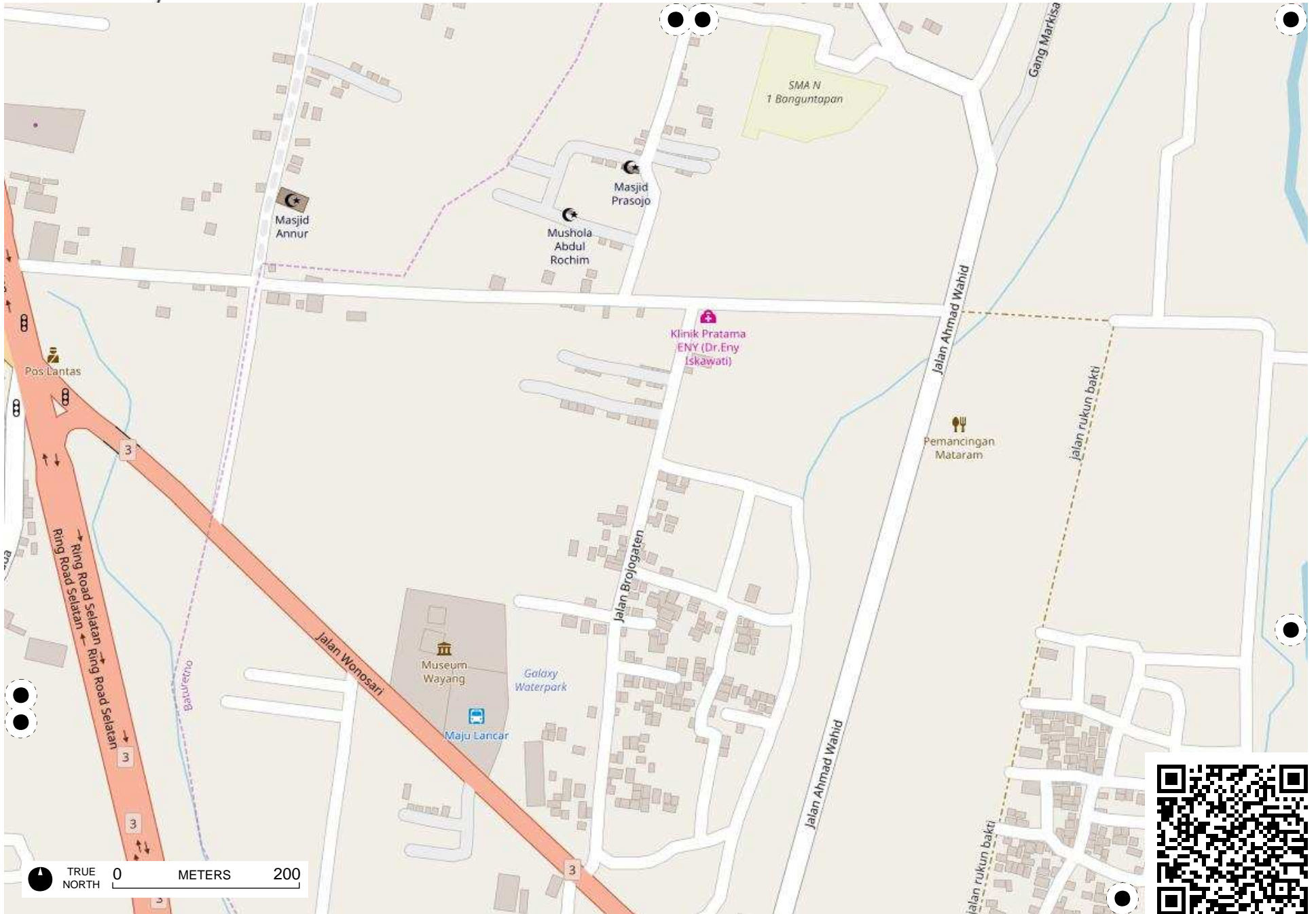
<http://fieldpapers.org/atlas/2b7mc11c/H7>

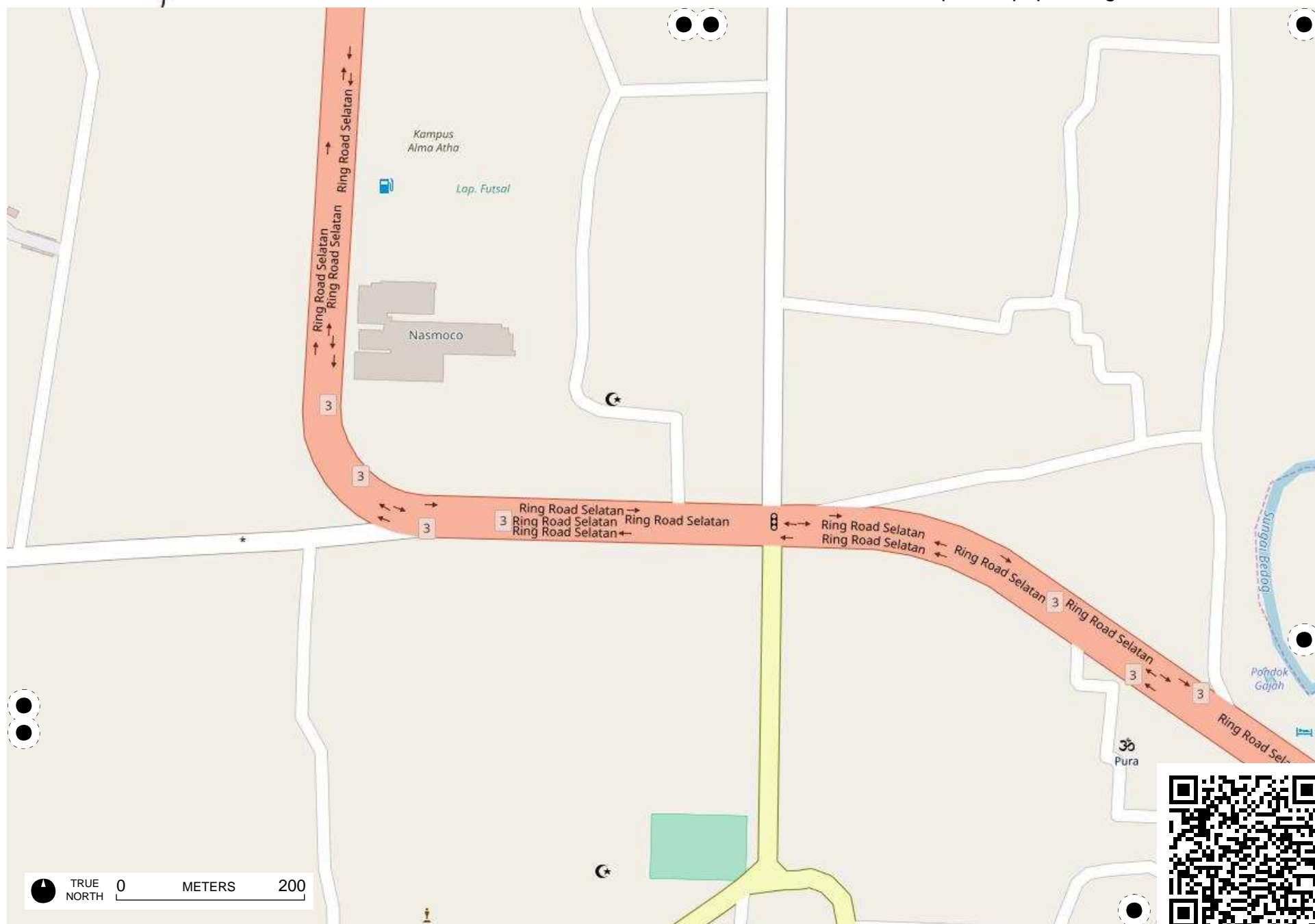


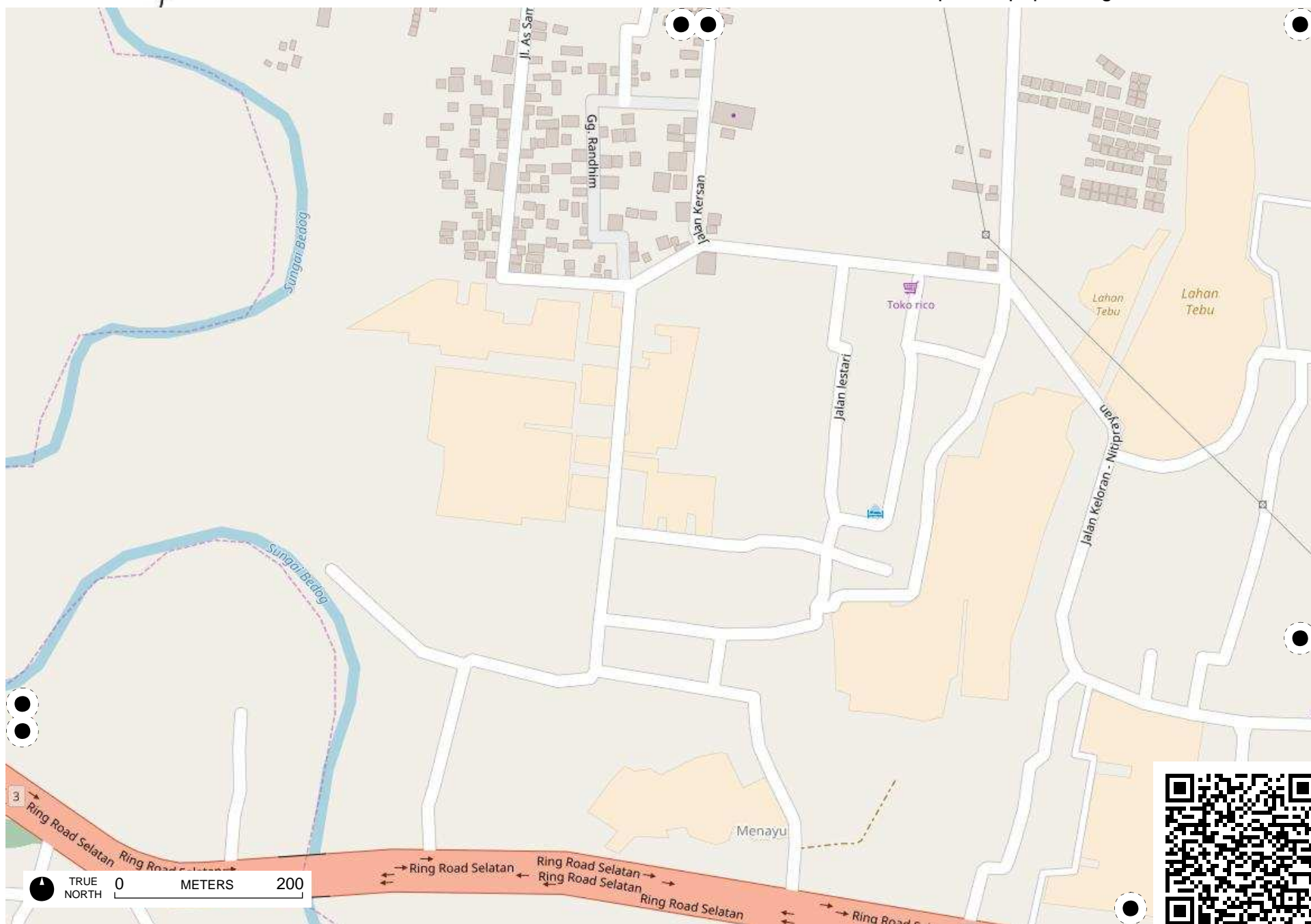
TRUE NORTH 0 METERS 200

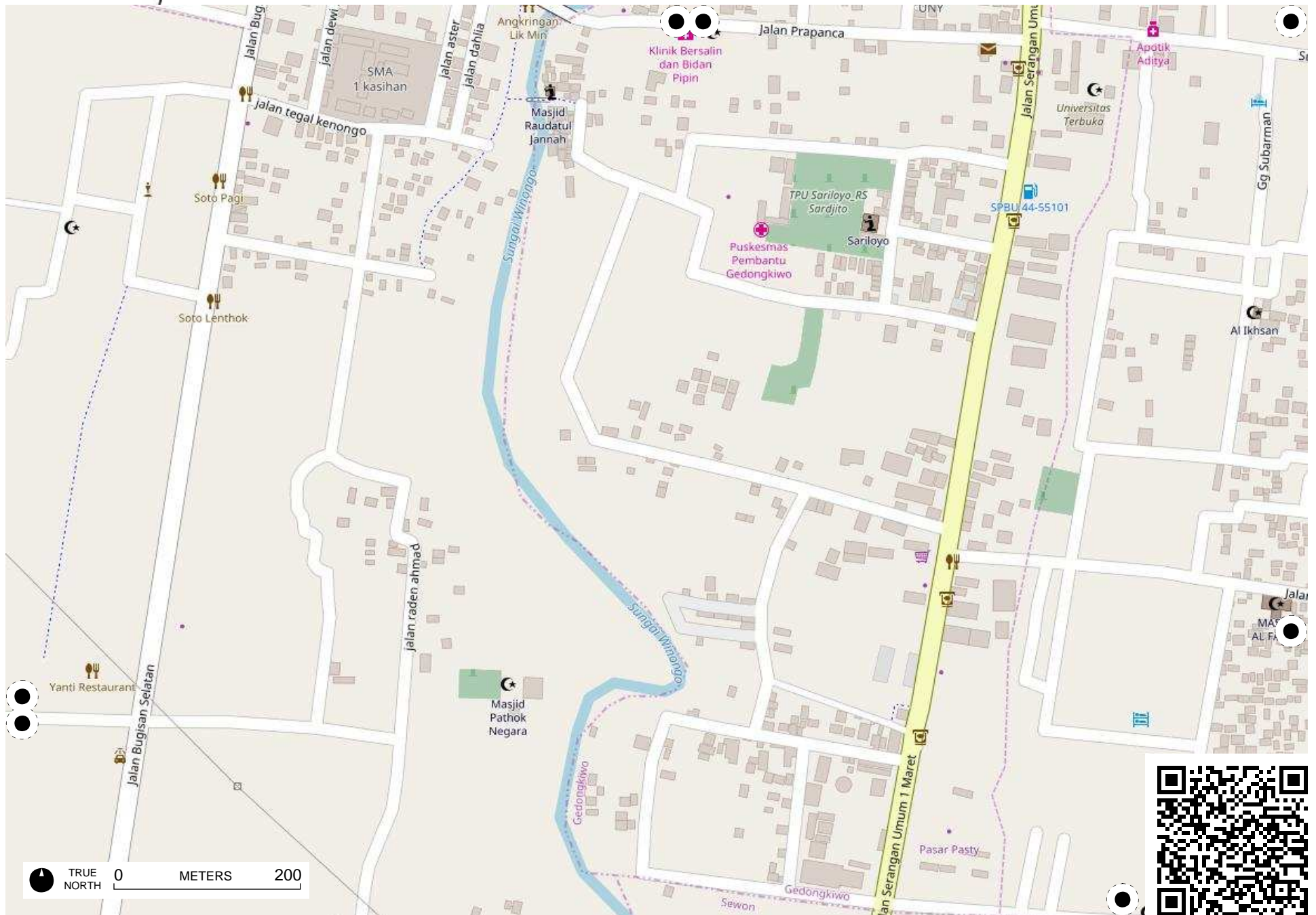








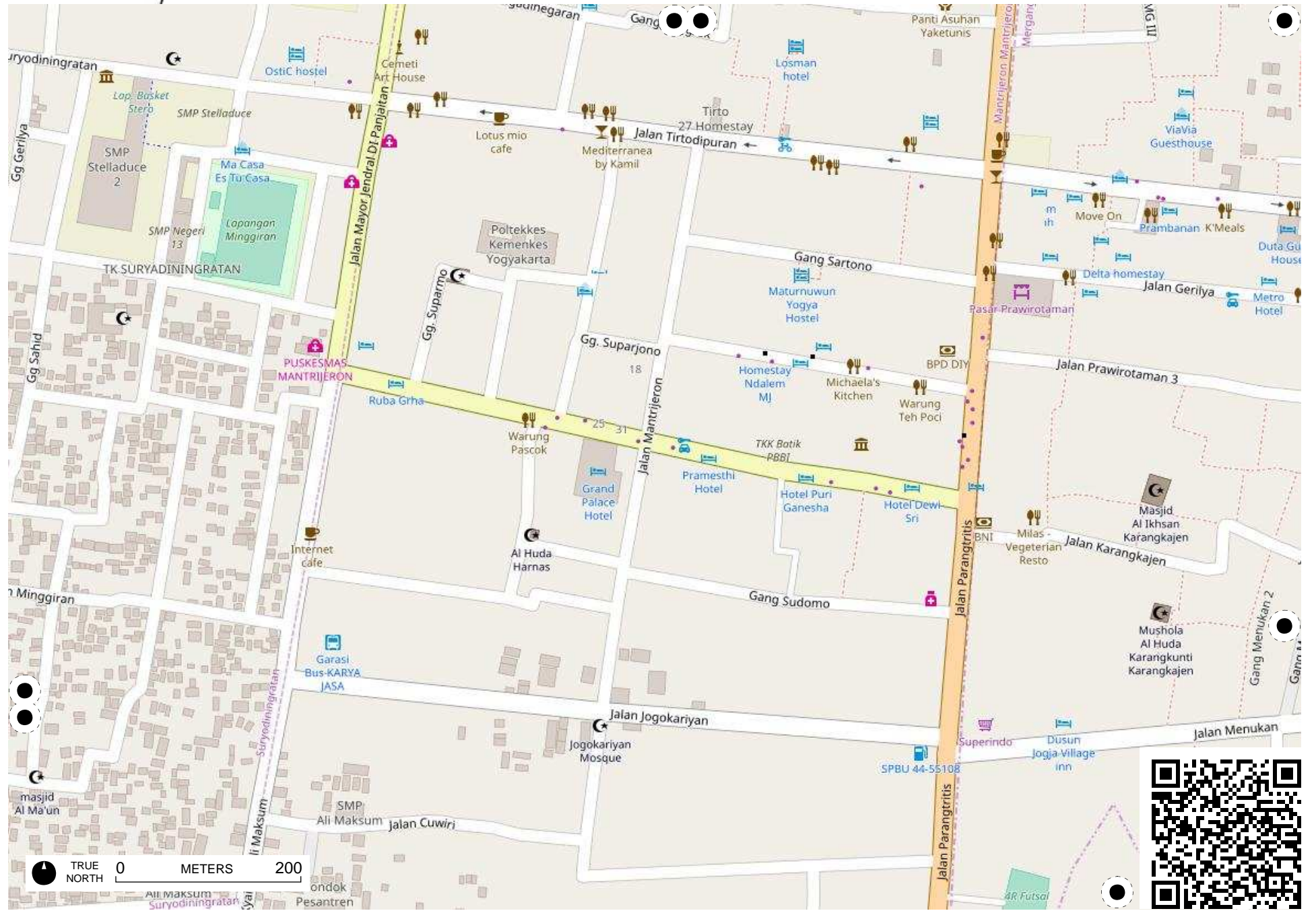


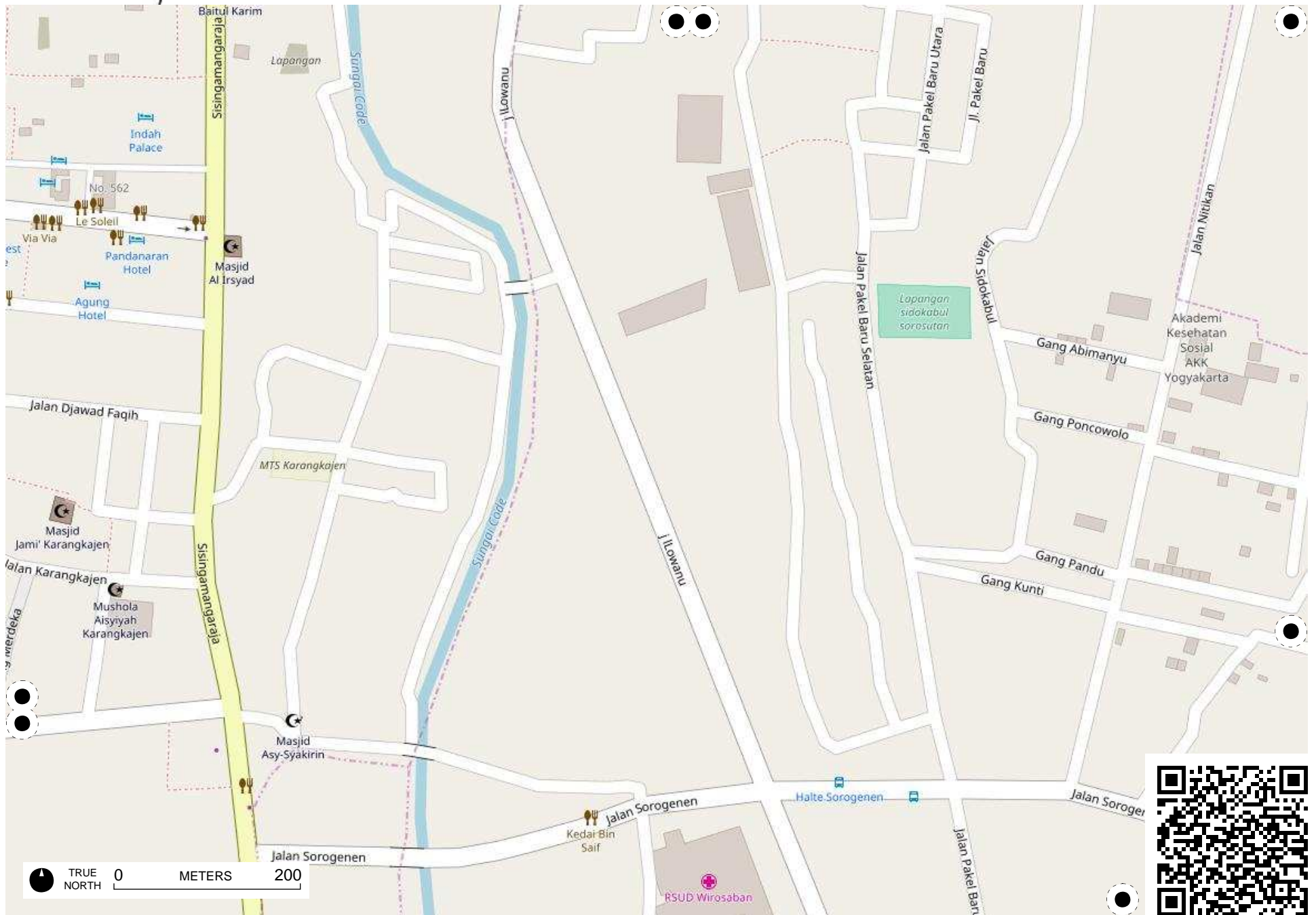


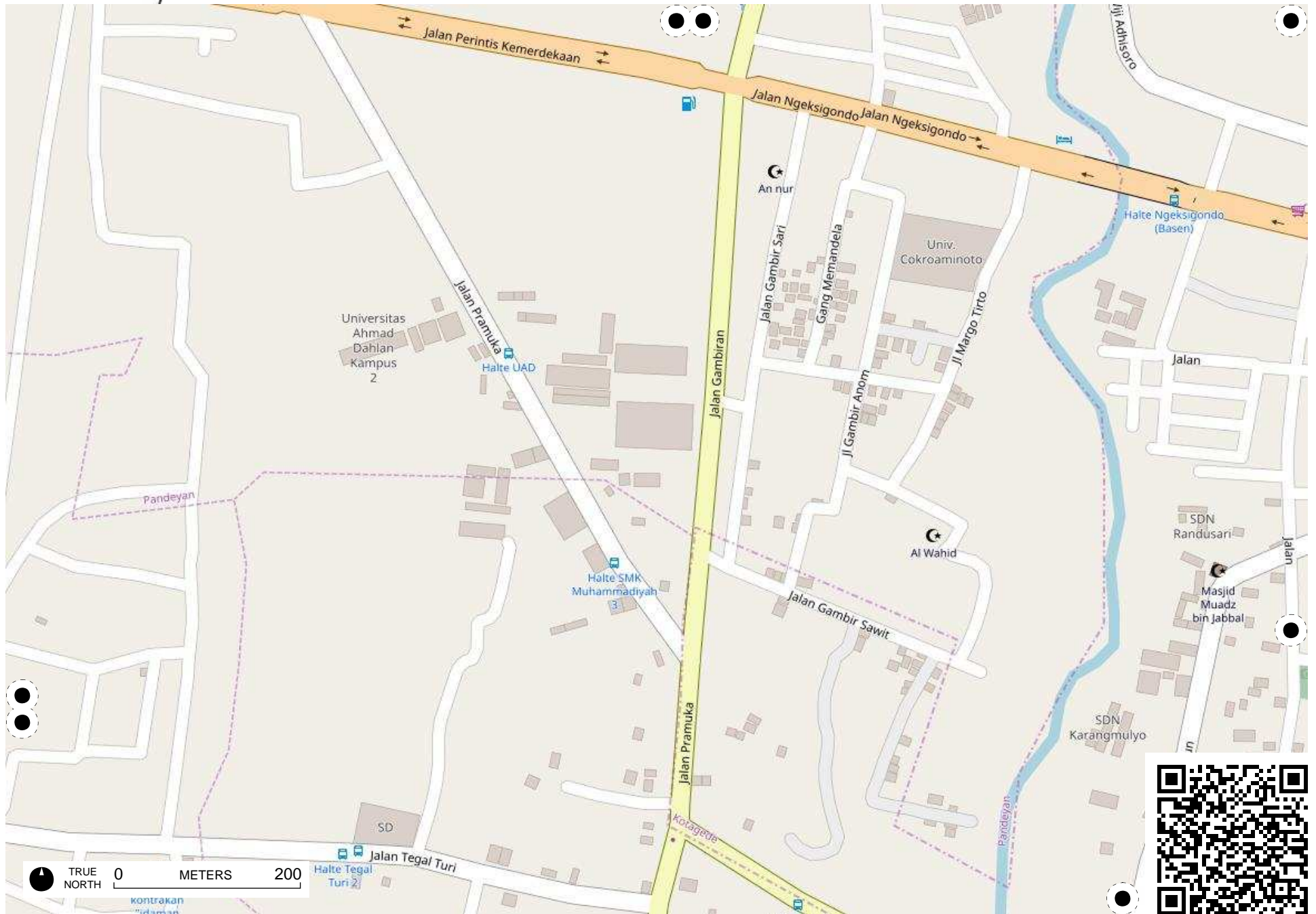
# Field Papers

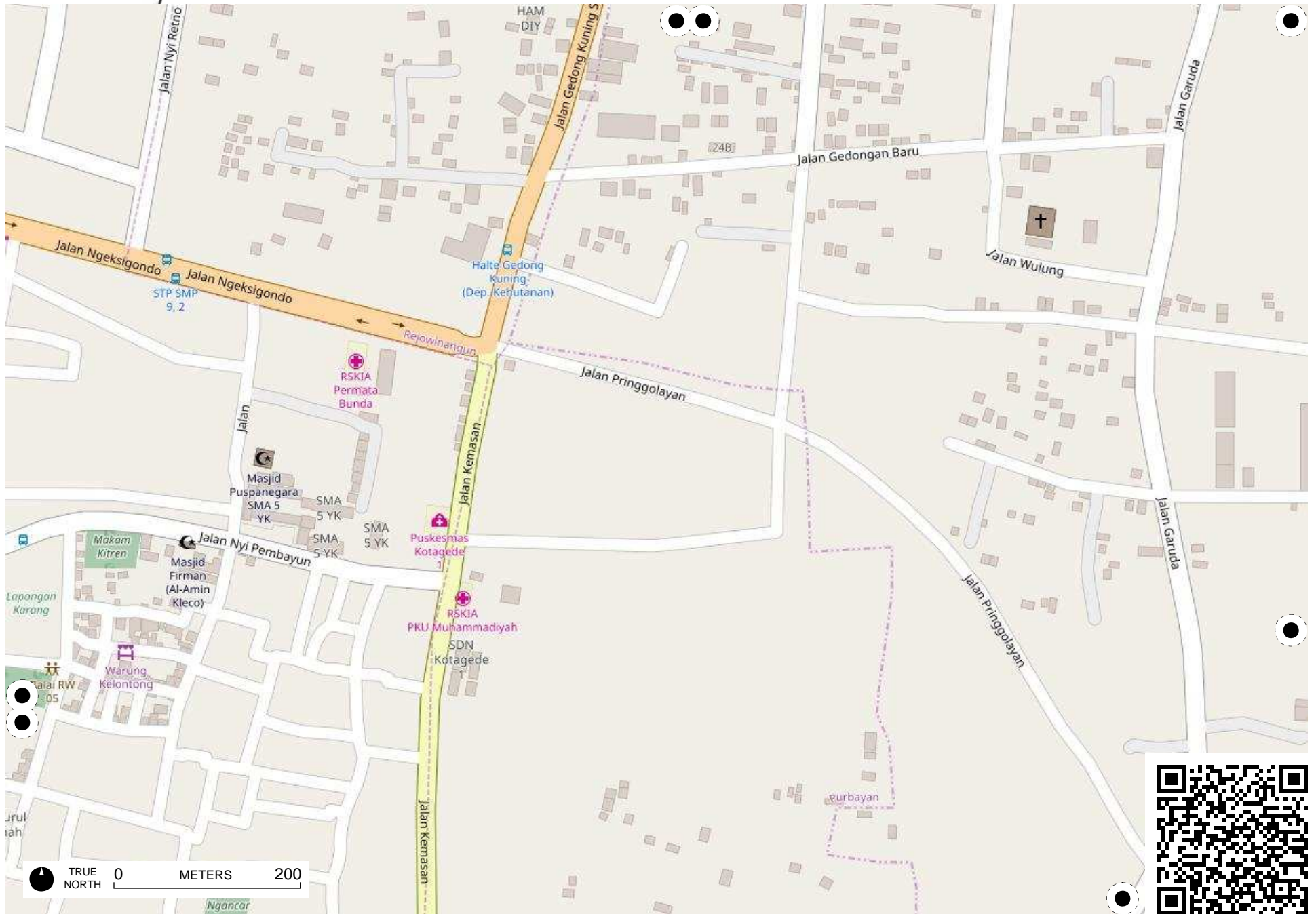
Kota Yogyakarta 8x10

<http://fieldpapers.org/atlas/2b7mc11c/14>

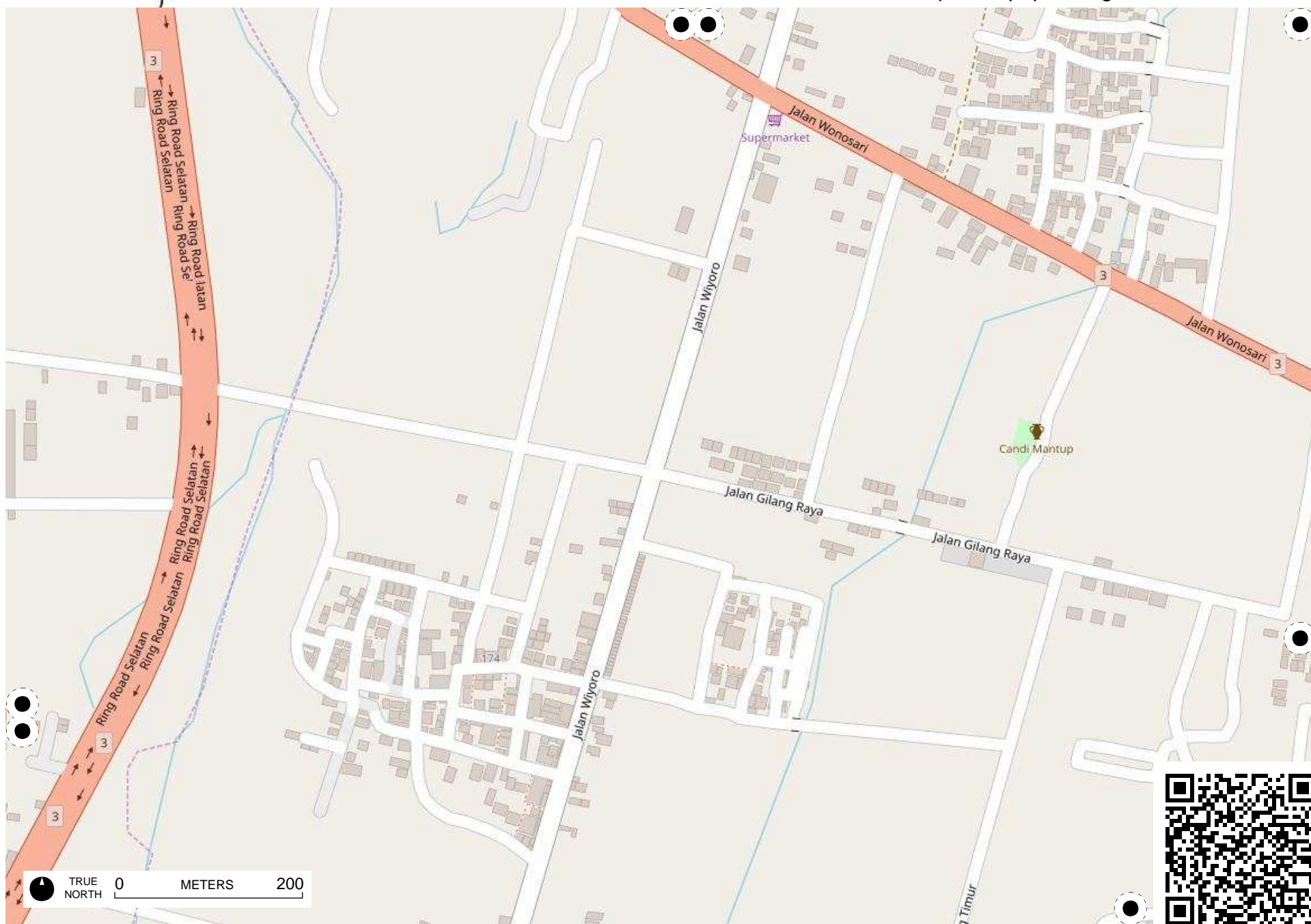


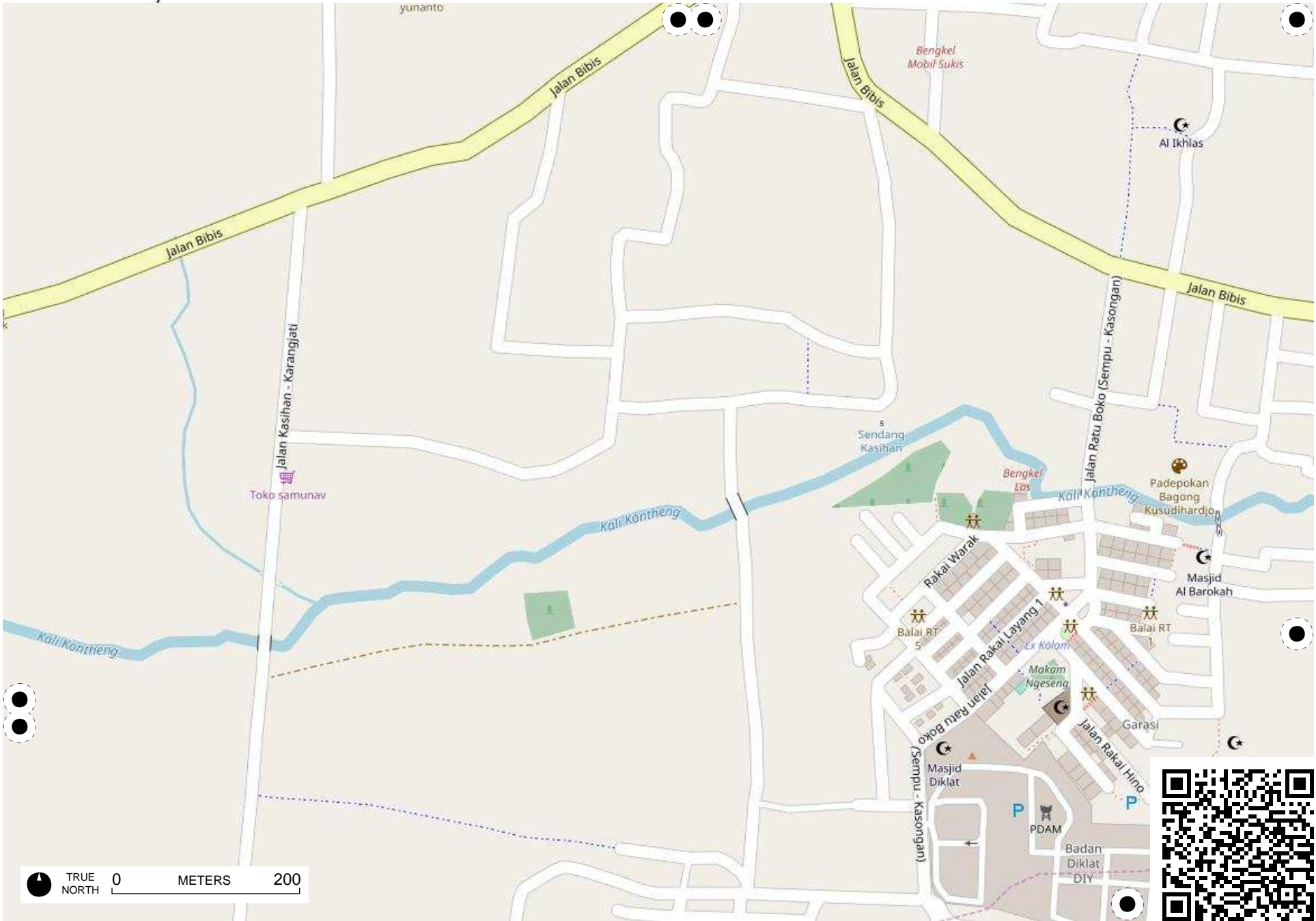













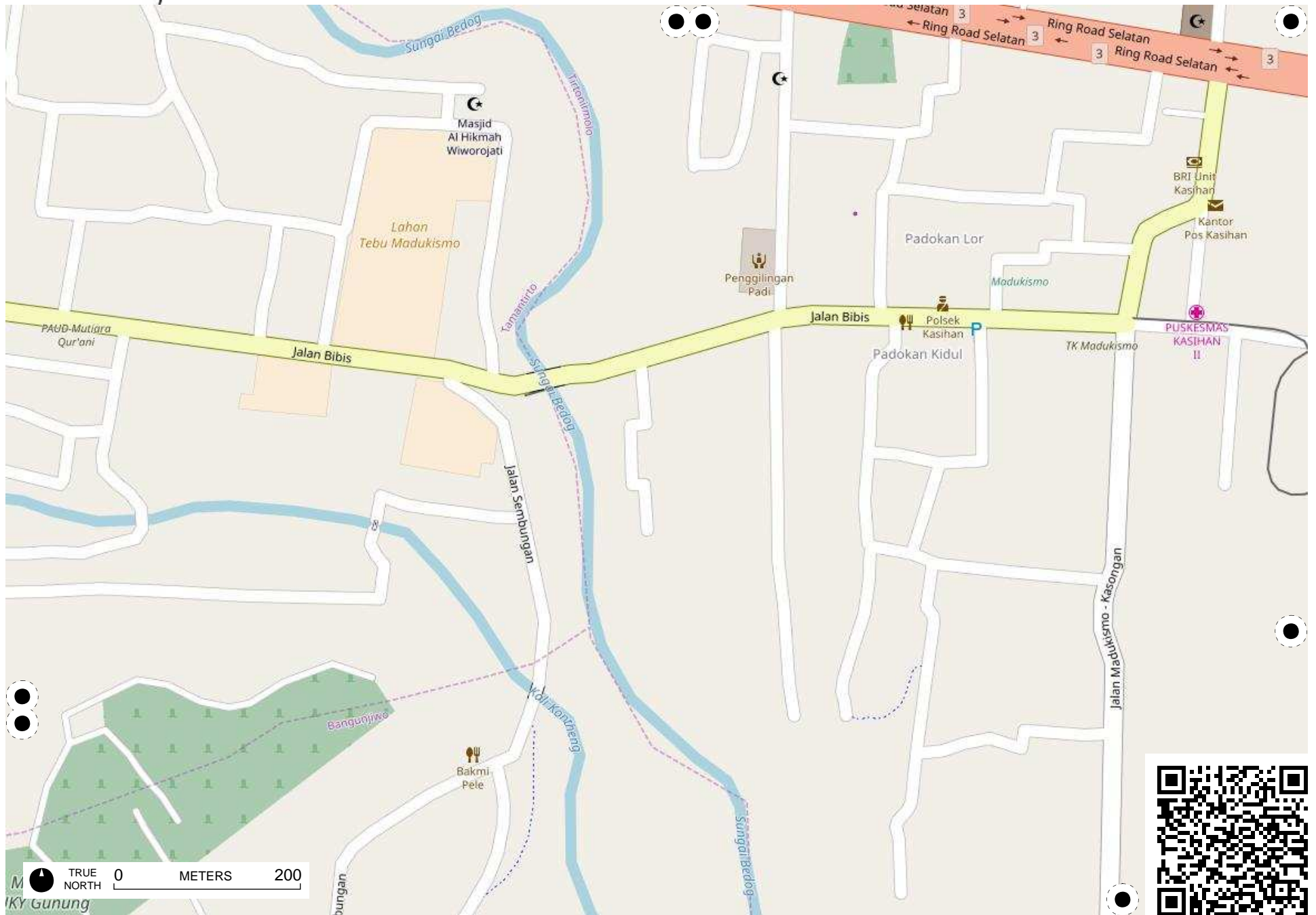
 TRUE NORTH 0 METERS 200



# Field Papers

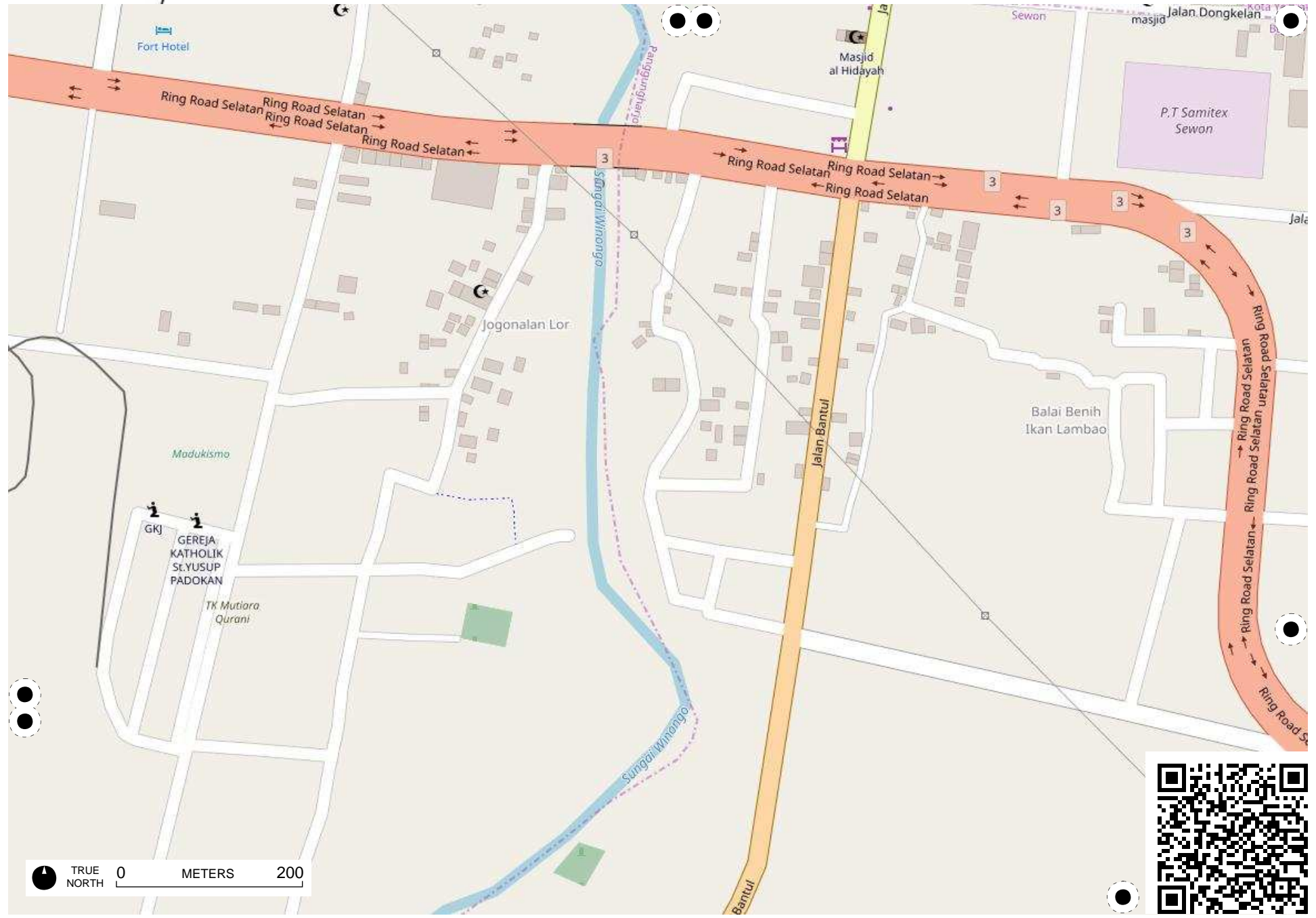
Kota Yogyakarta 8x10

<http://fieldpapers.org/atlas/2b7mc11c/J2>



TRUE NORTH 0 METERS 200

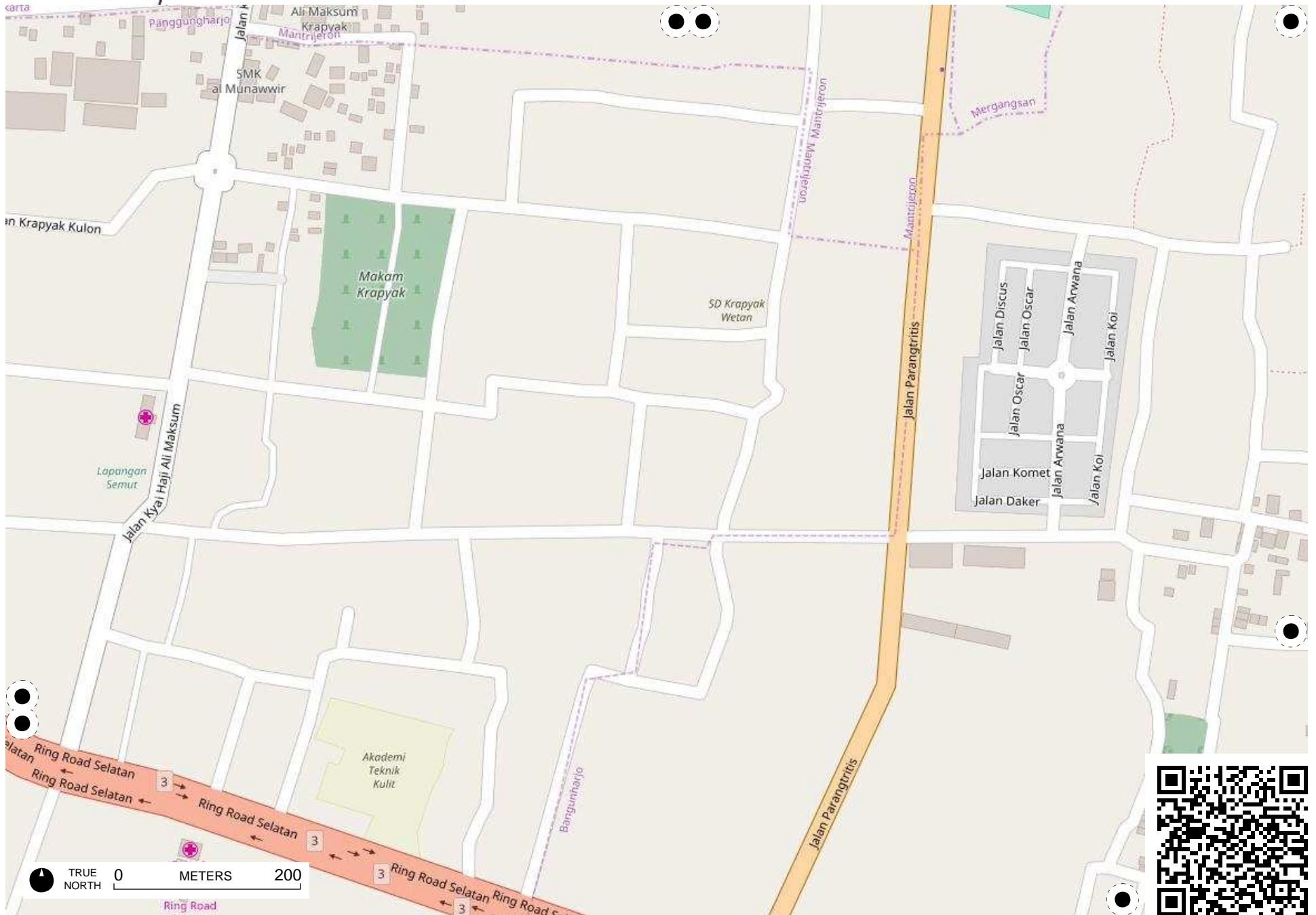


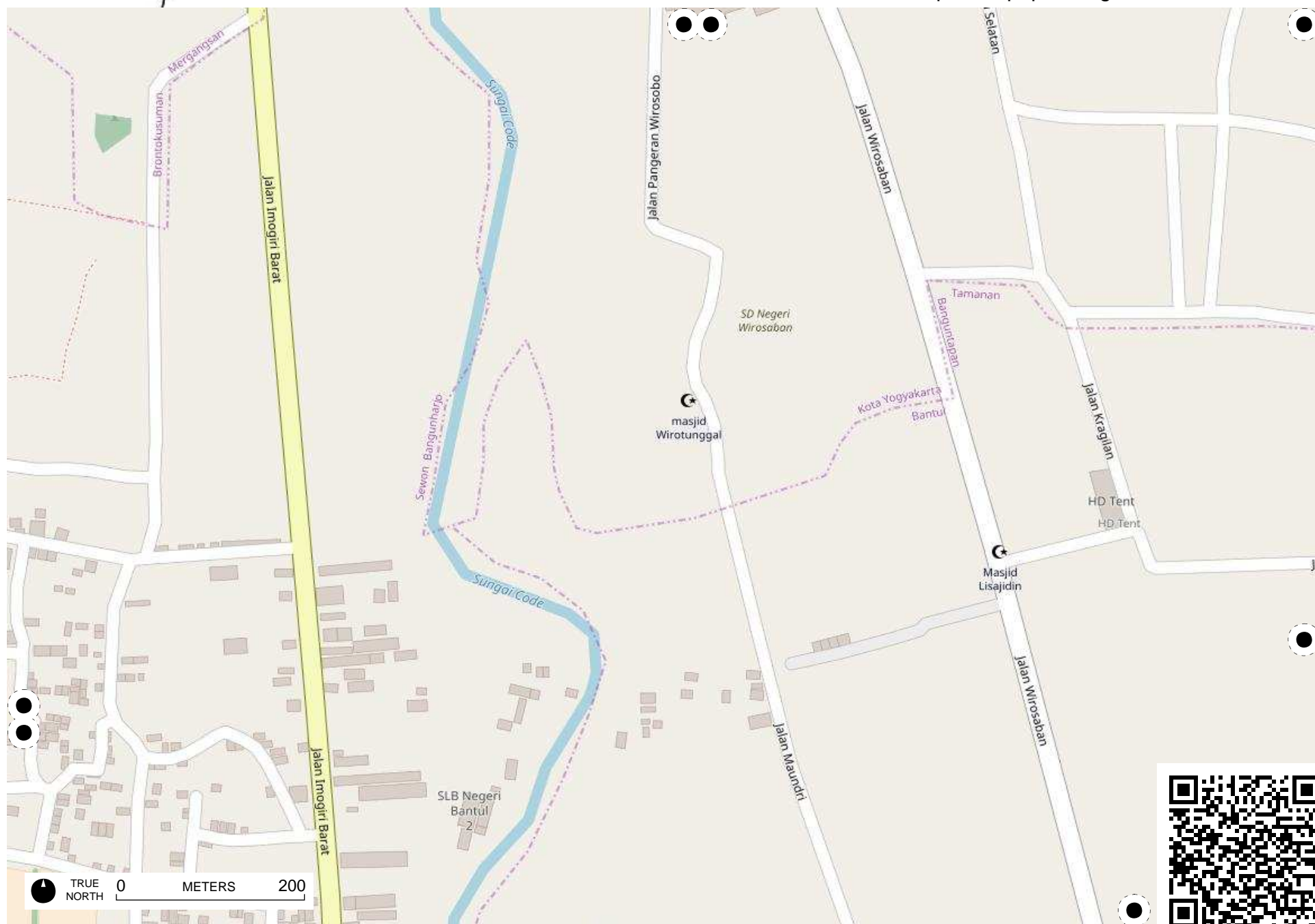


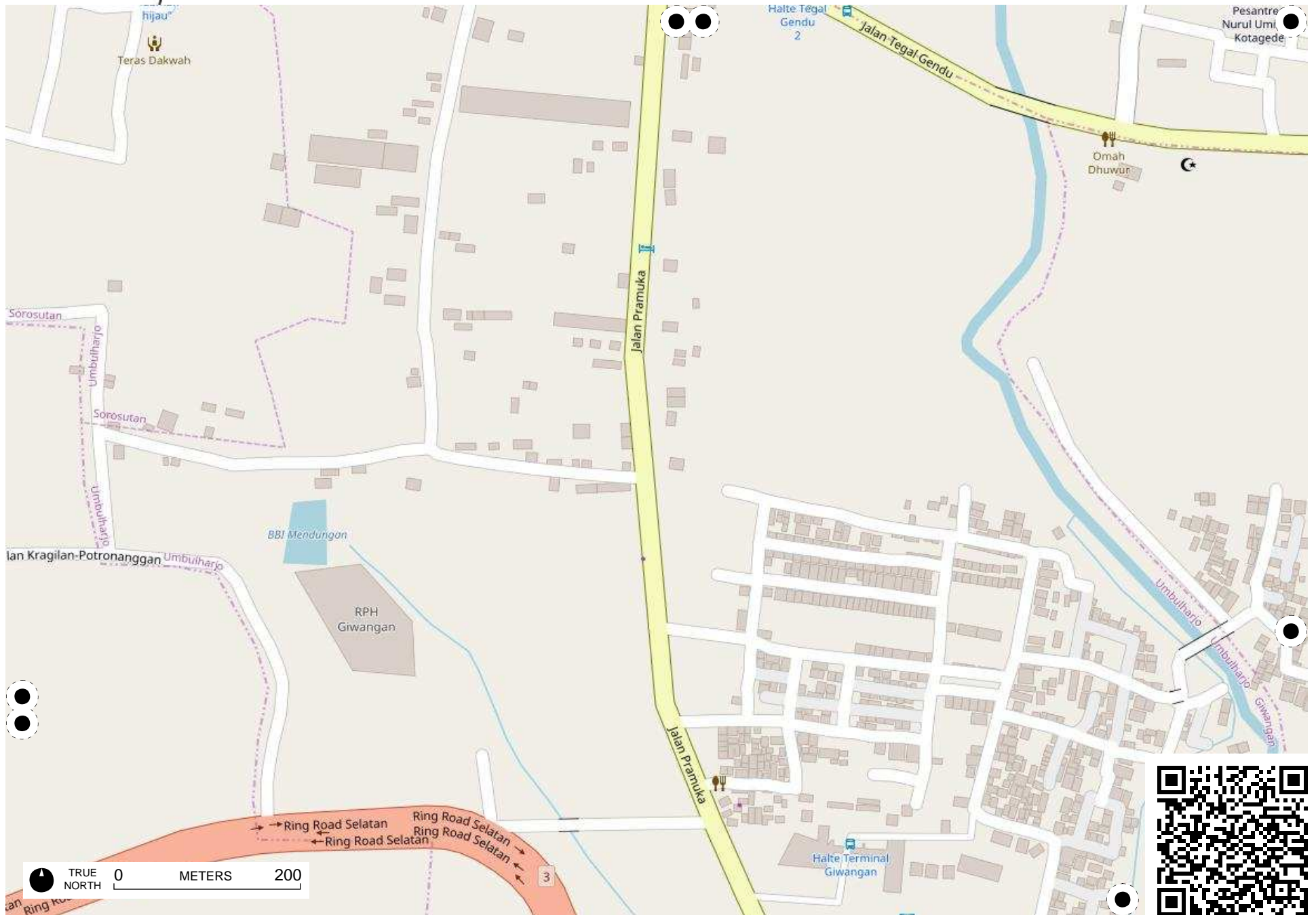
# Field Papers

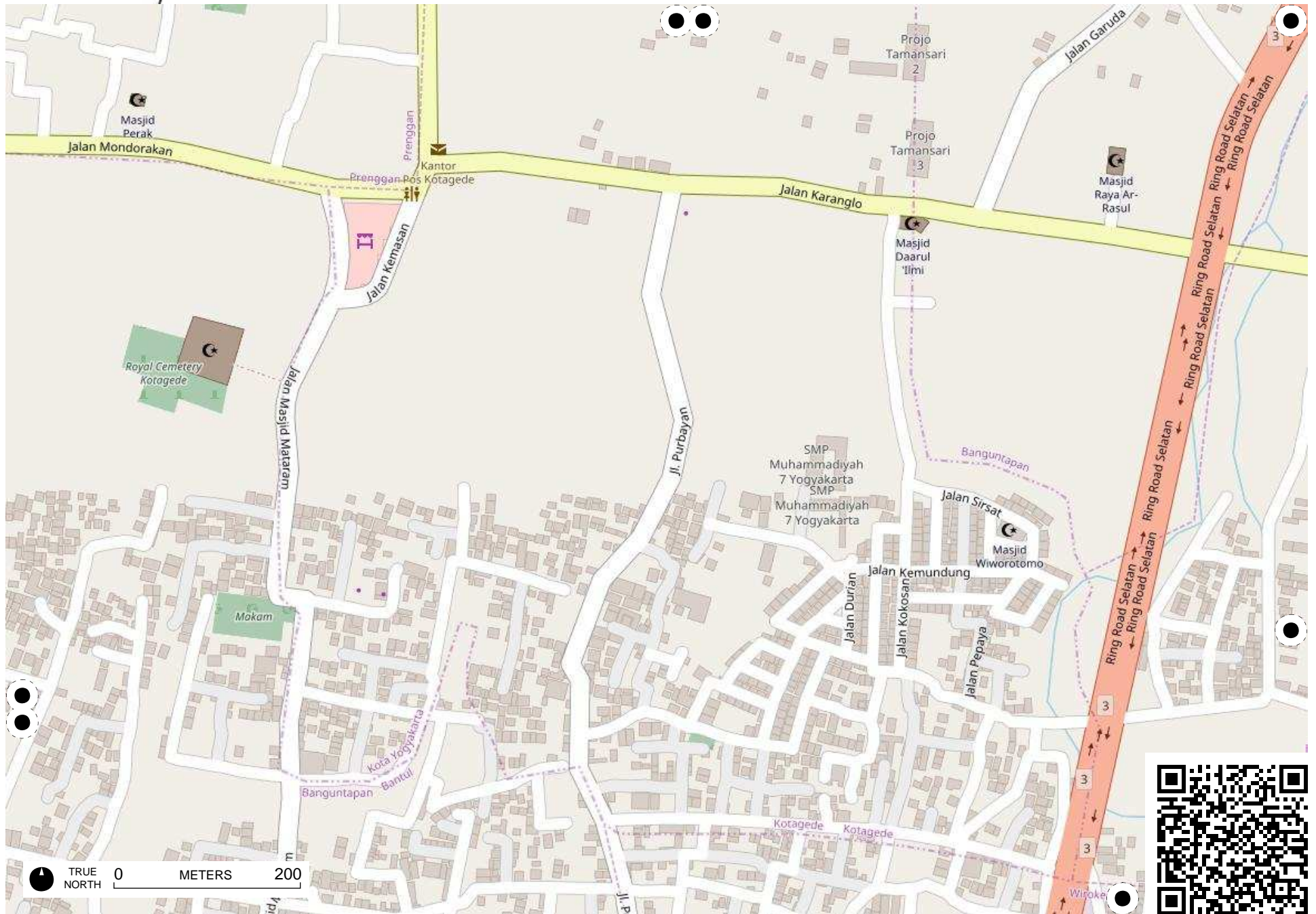
Kota Yogyakarta 8x10

<http://fieldpapers.org/atlas/2b7mc11c/J4>









TRUE NORTH 0 METERS 200





