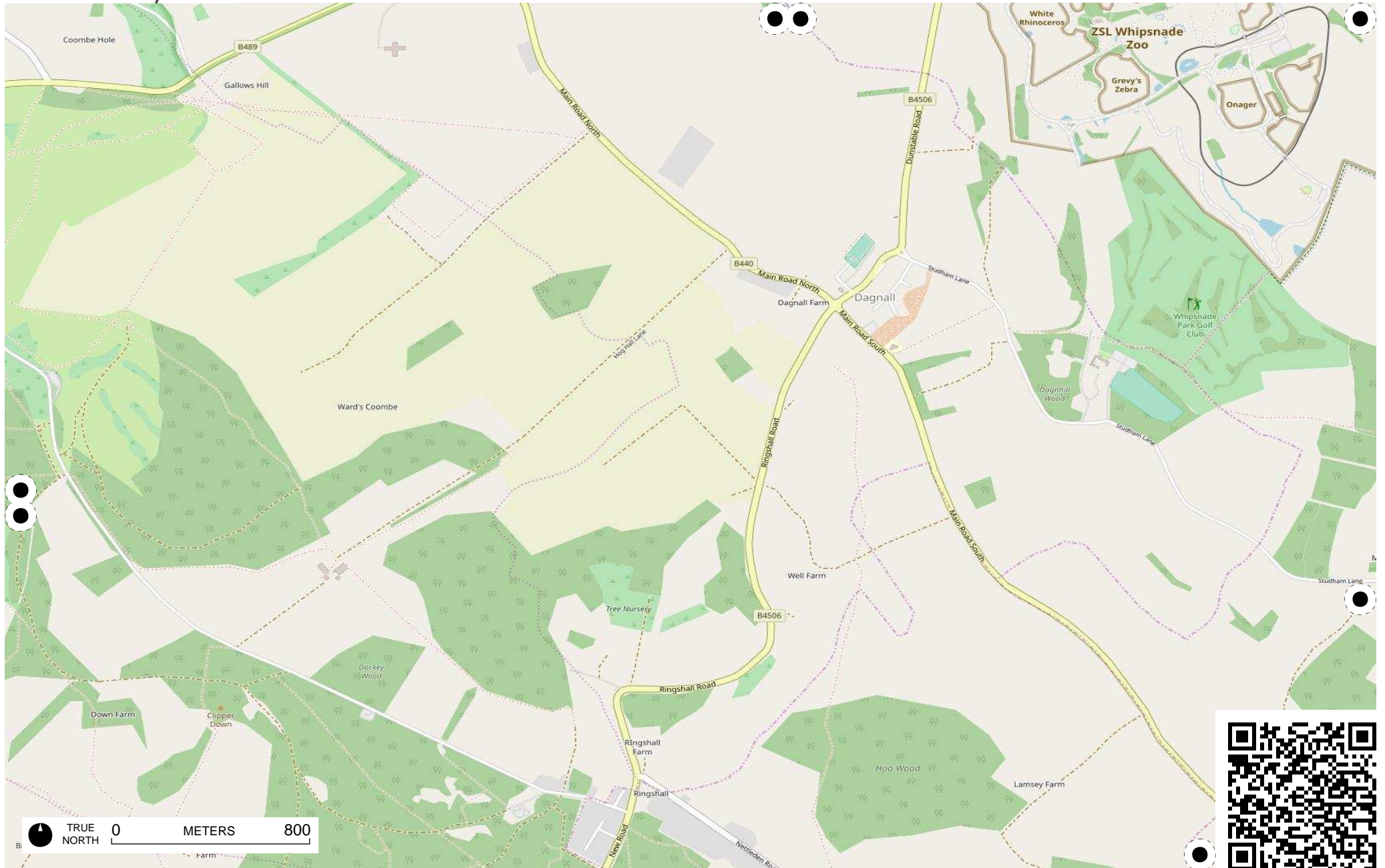
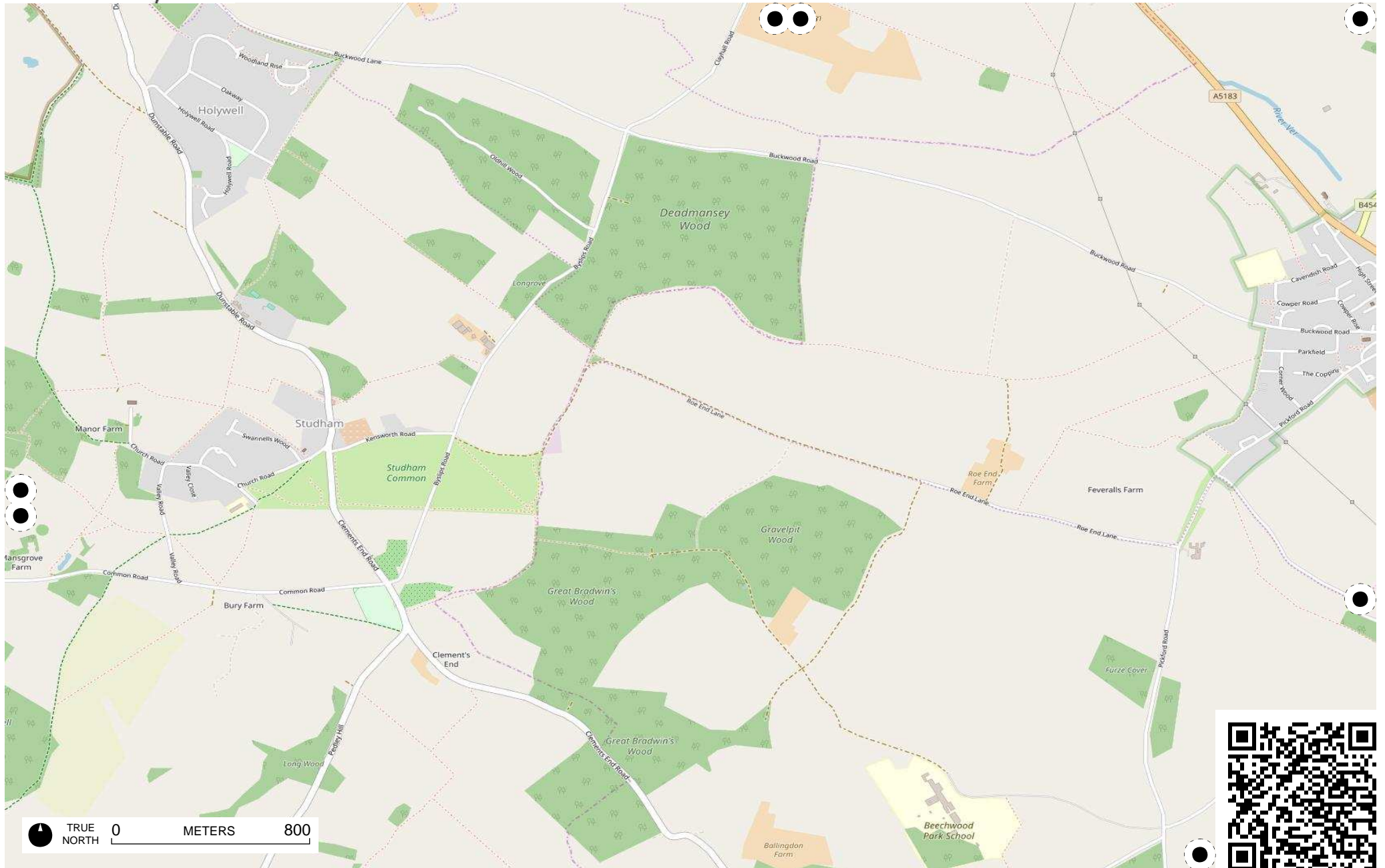
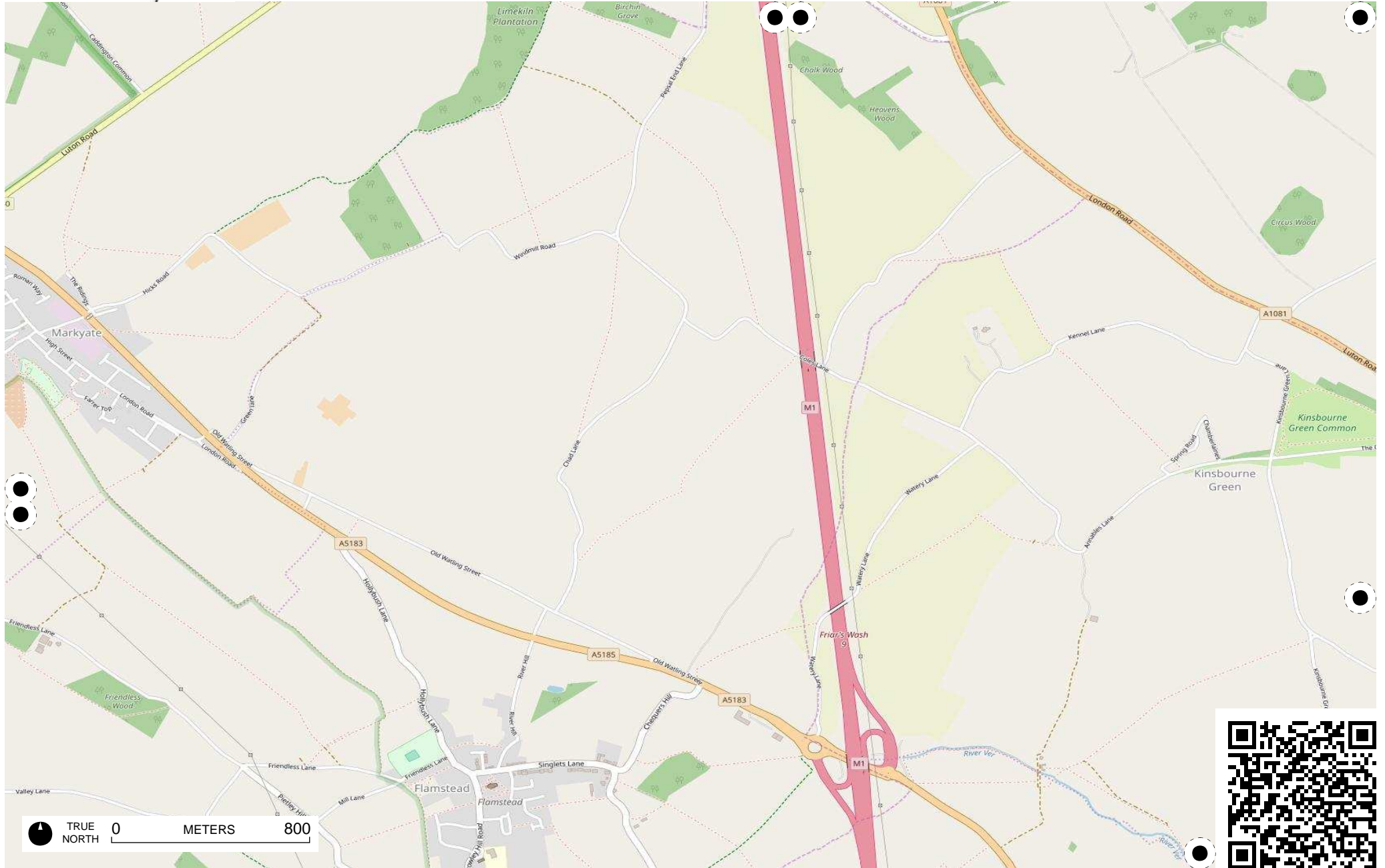


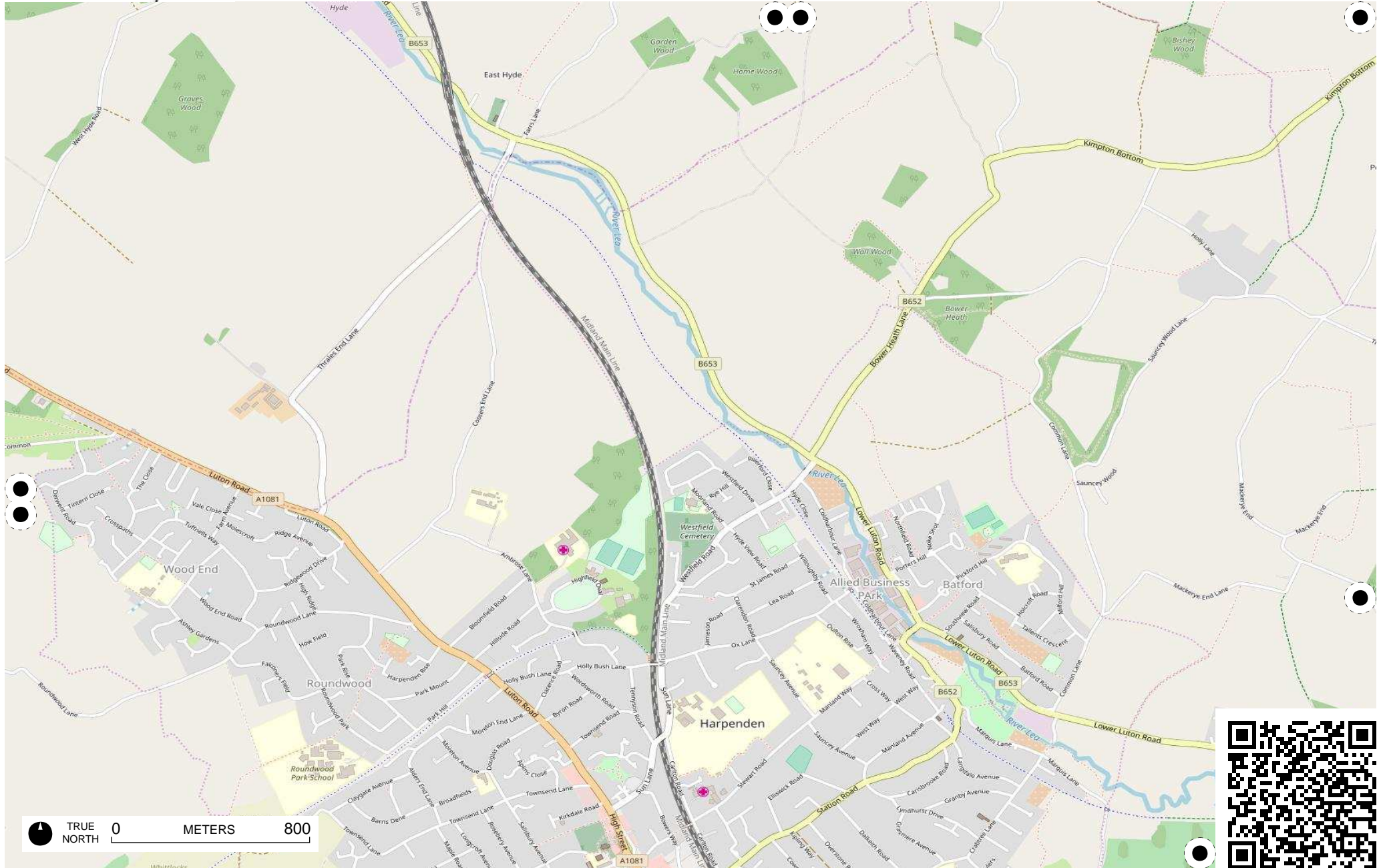
Field Papers

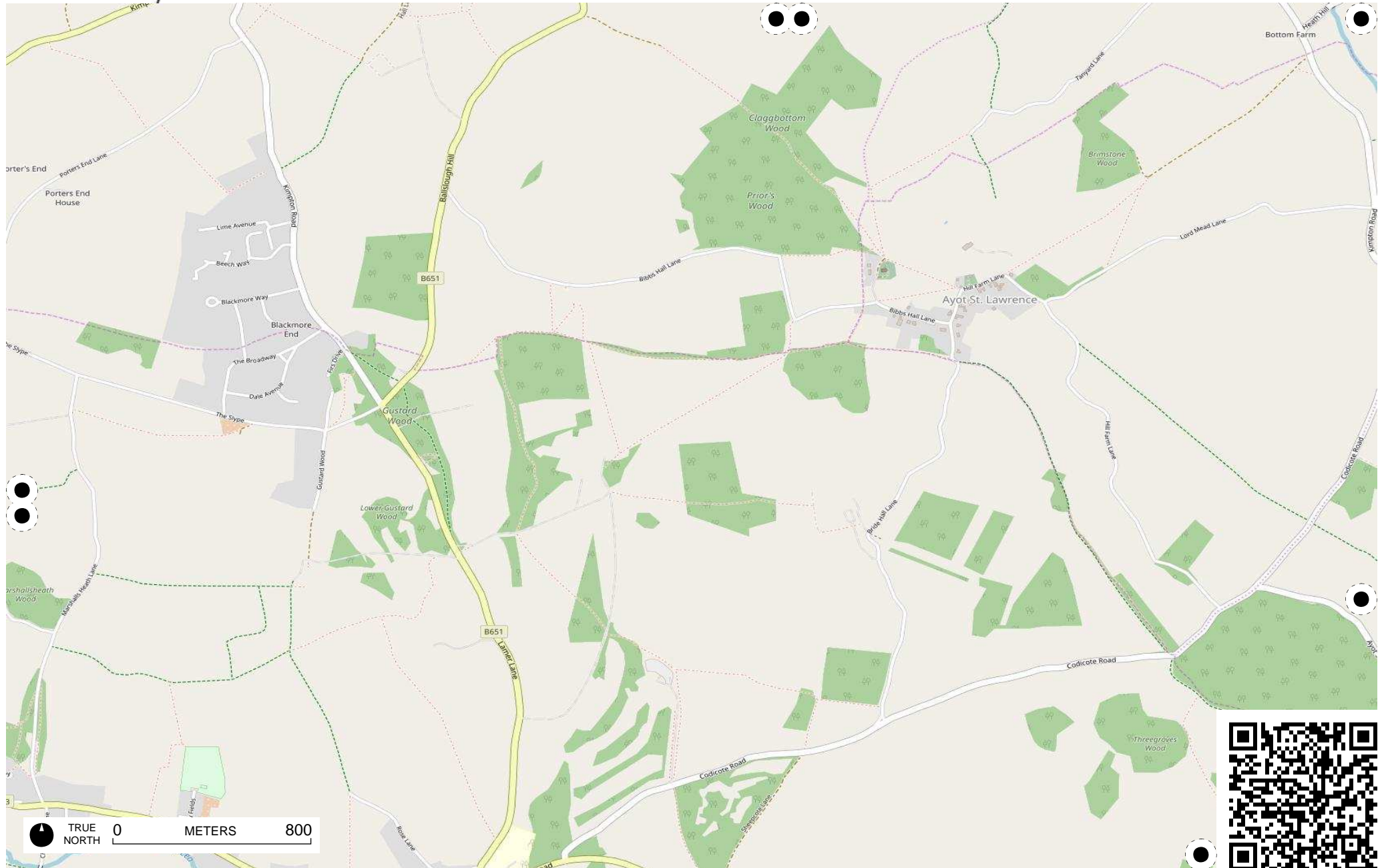
St Albans Hemel Hempstead Watford
<http://fieldpapers.org/atlas/1kjs3njv/A2>



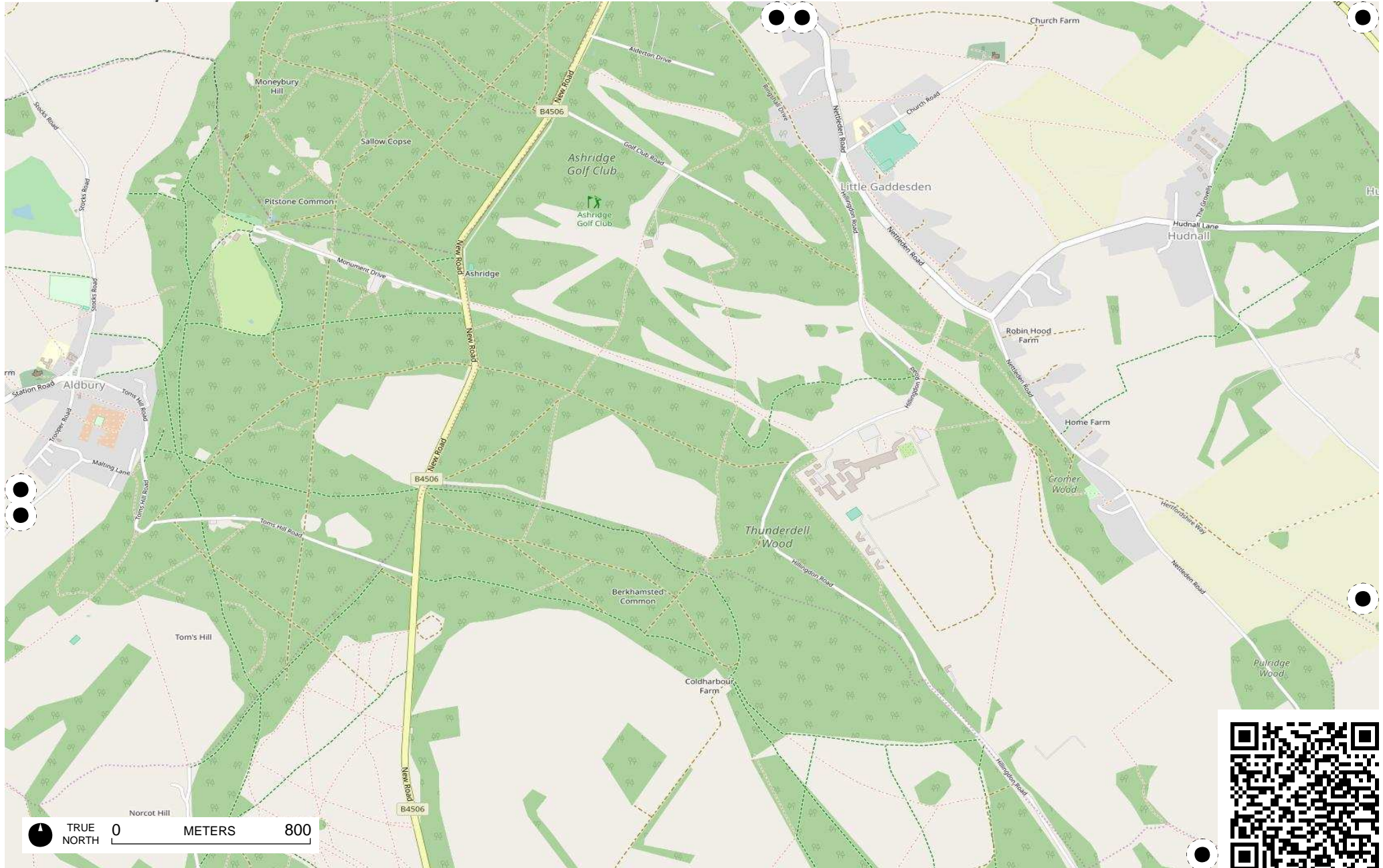


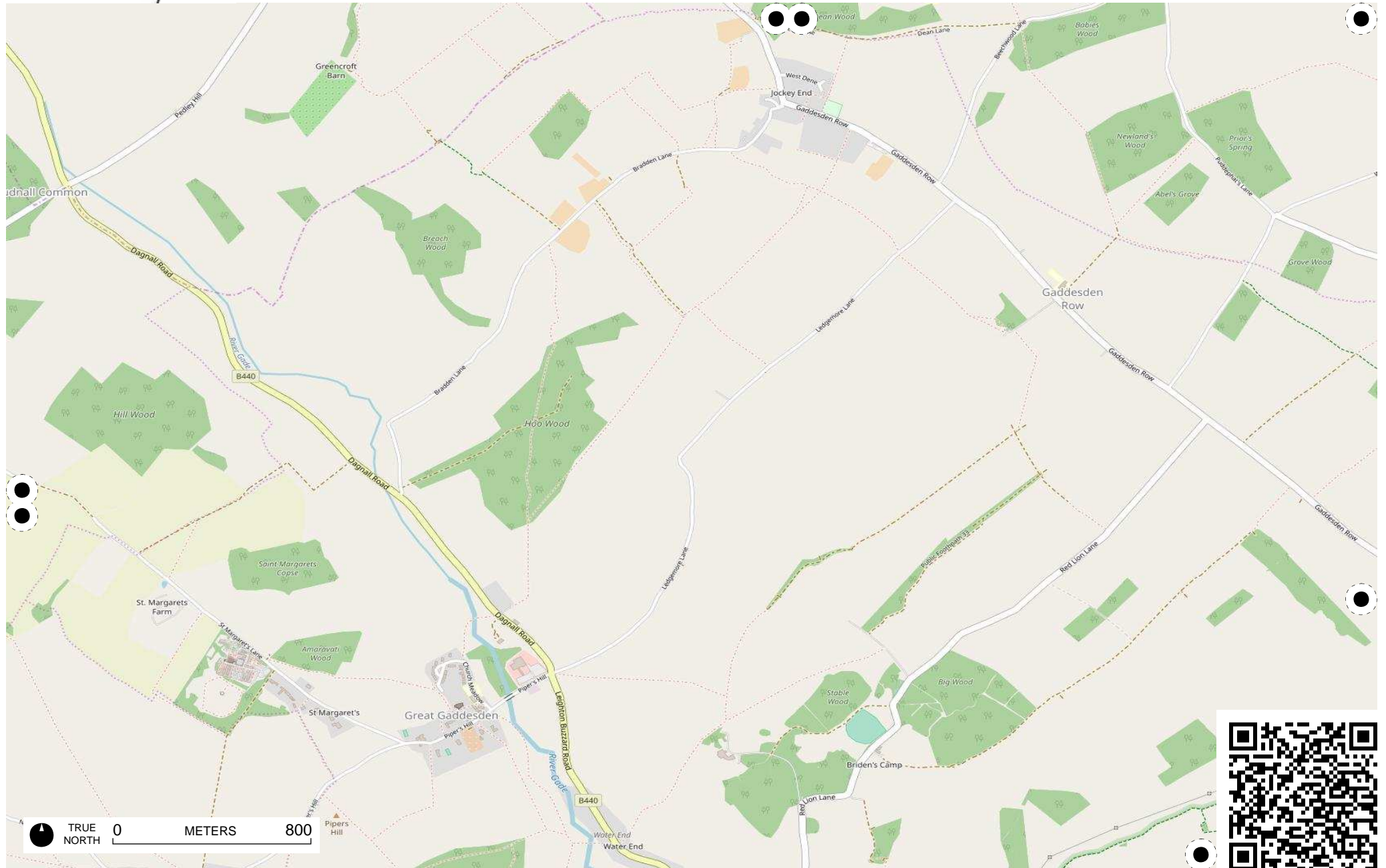






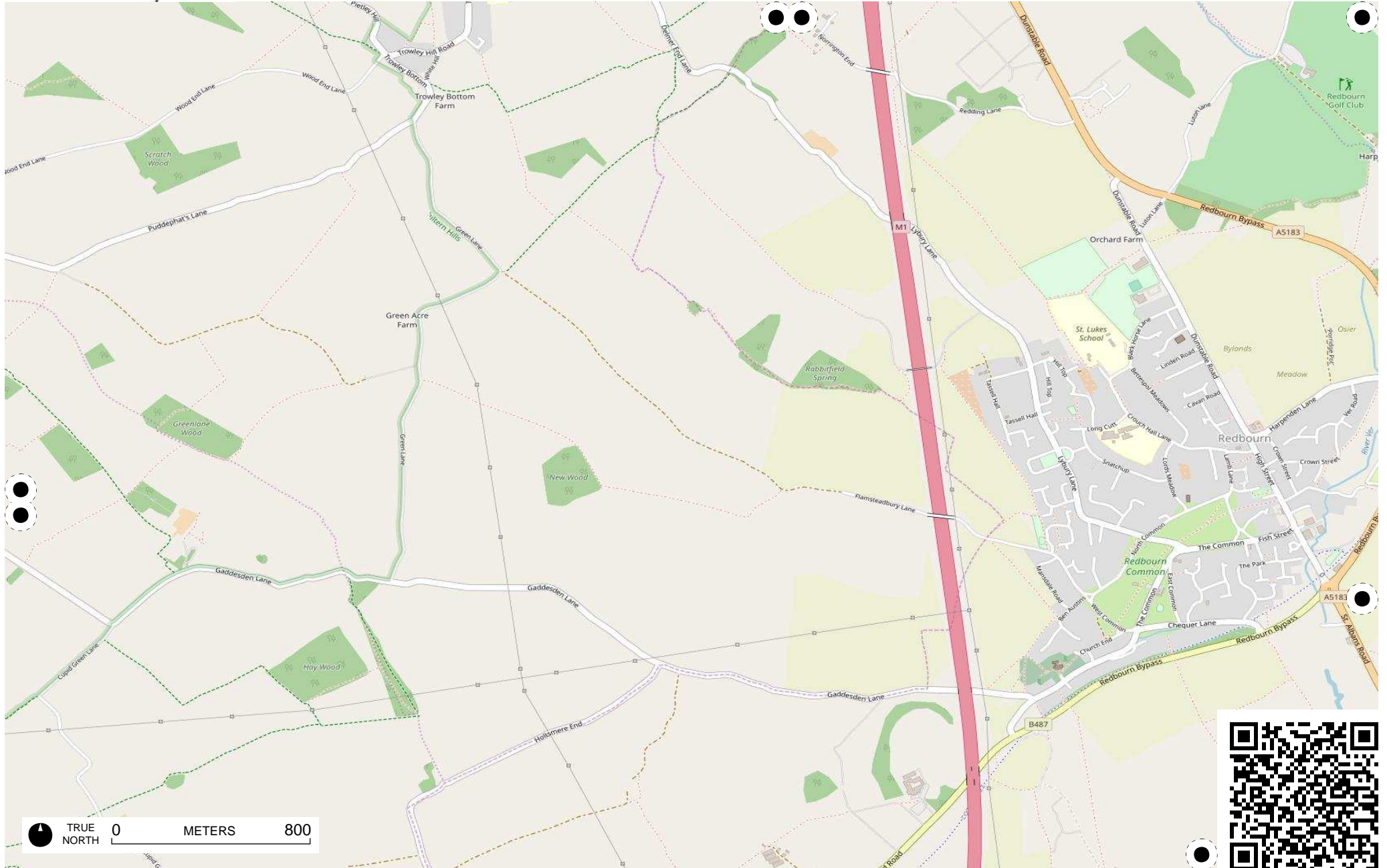






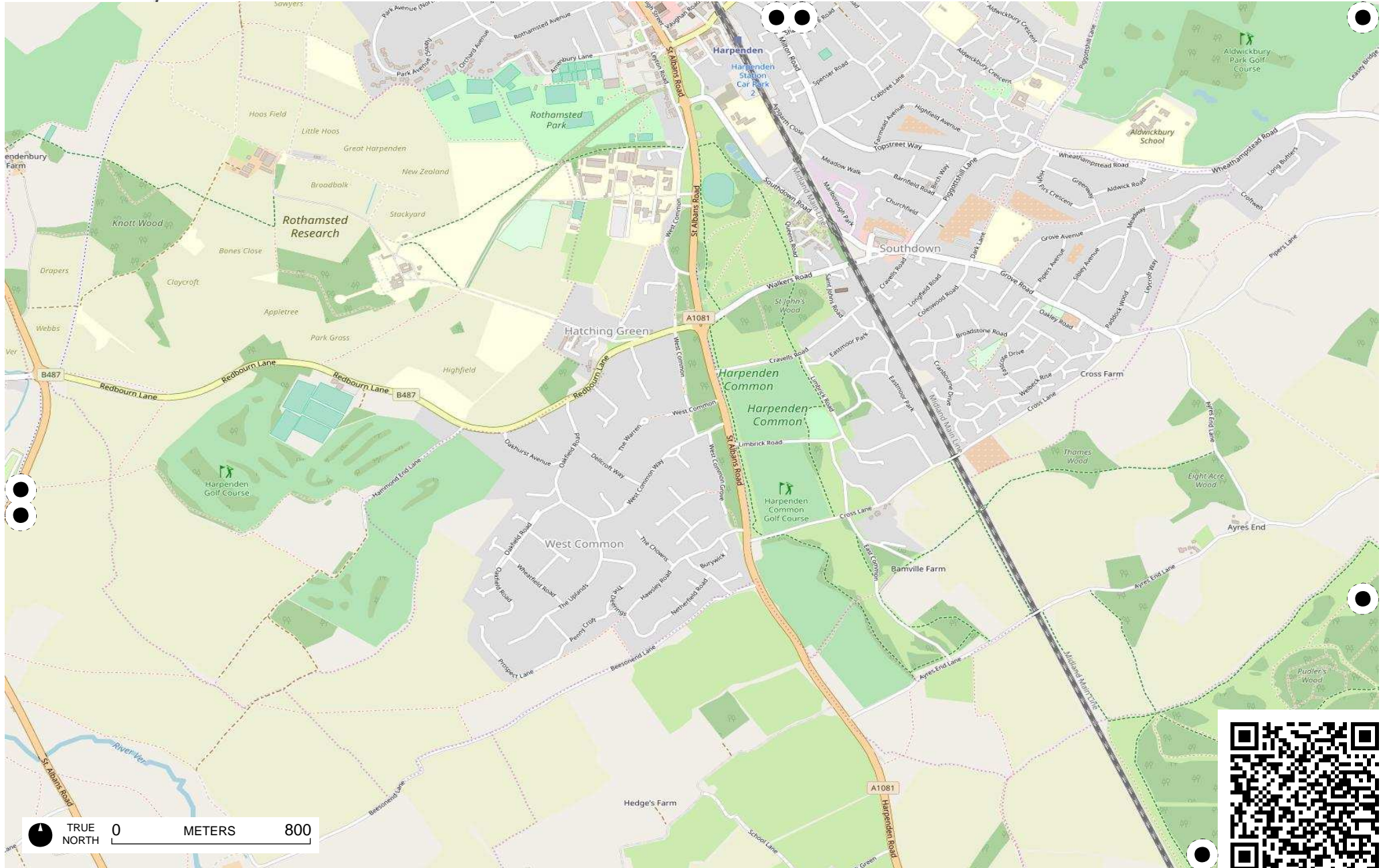
Field Papers

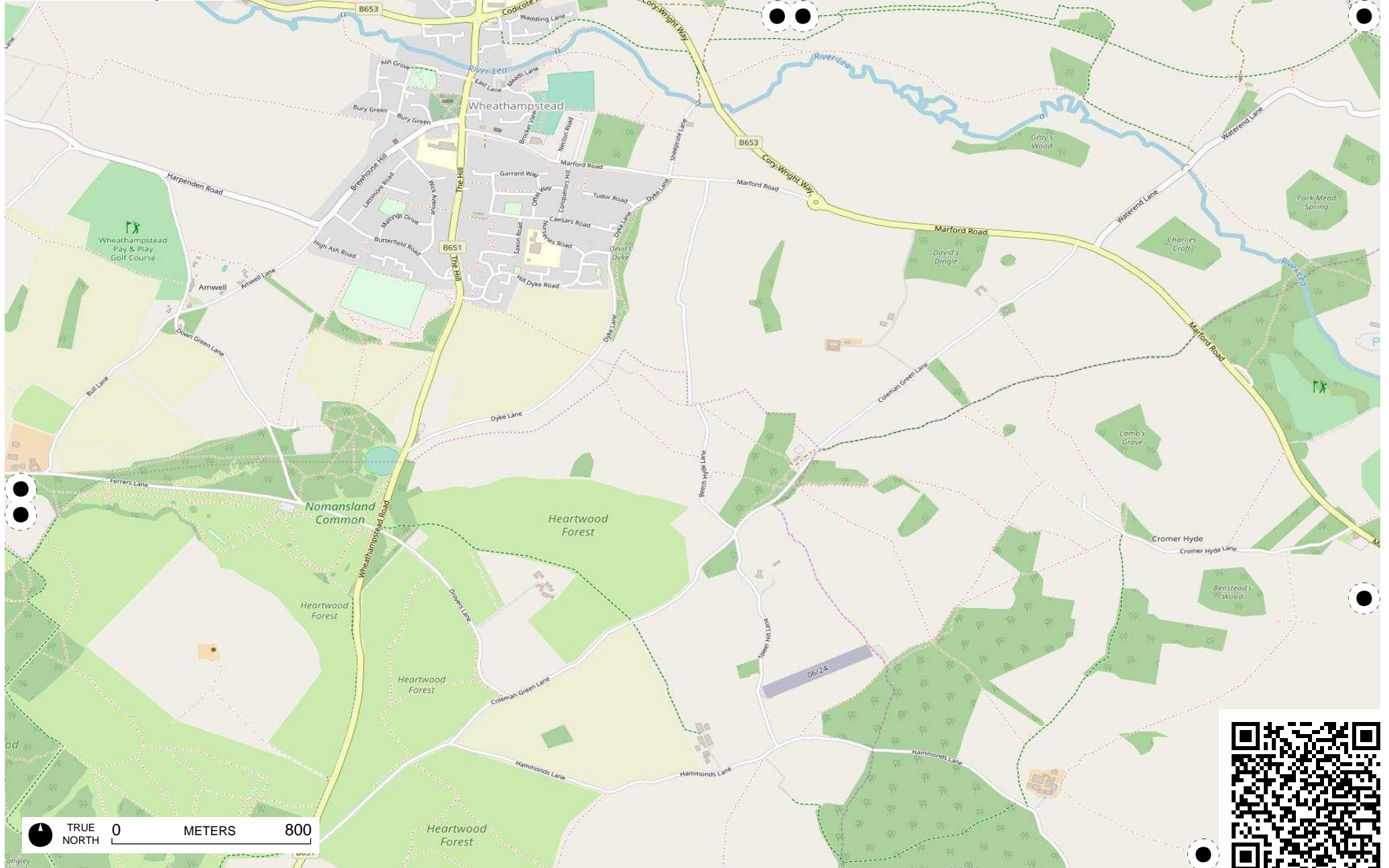
St Albans Hemel Hempstead Watford
<http://fieldpapers.org/atlas/1kjs3njv/B4>

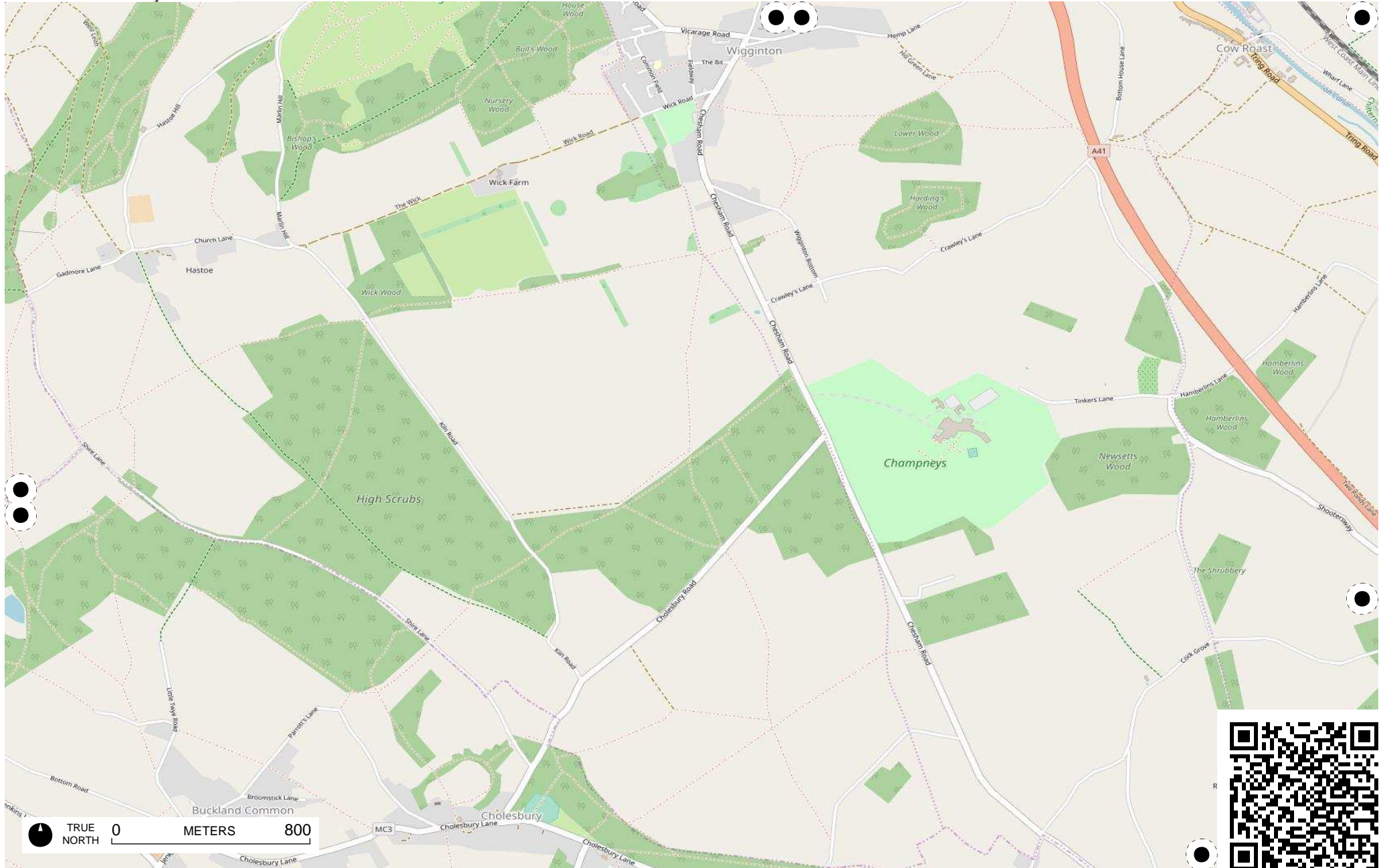


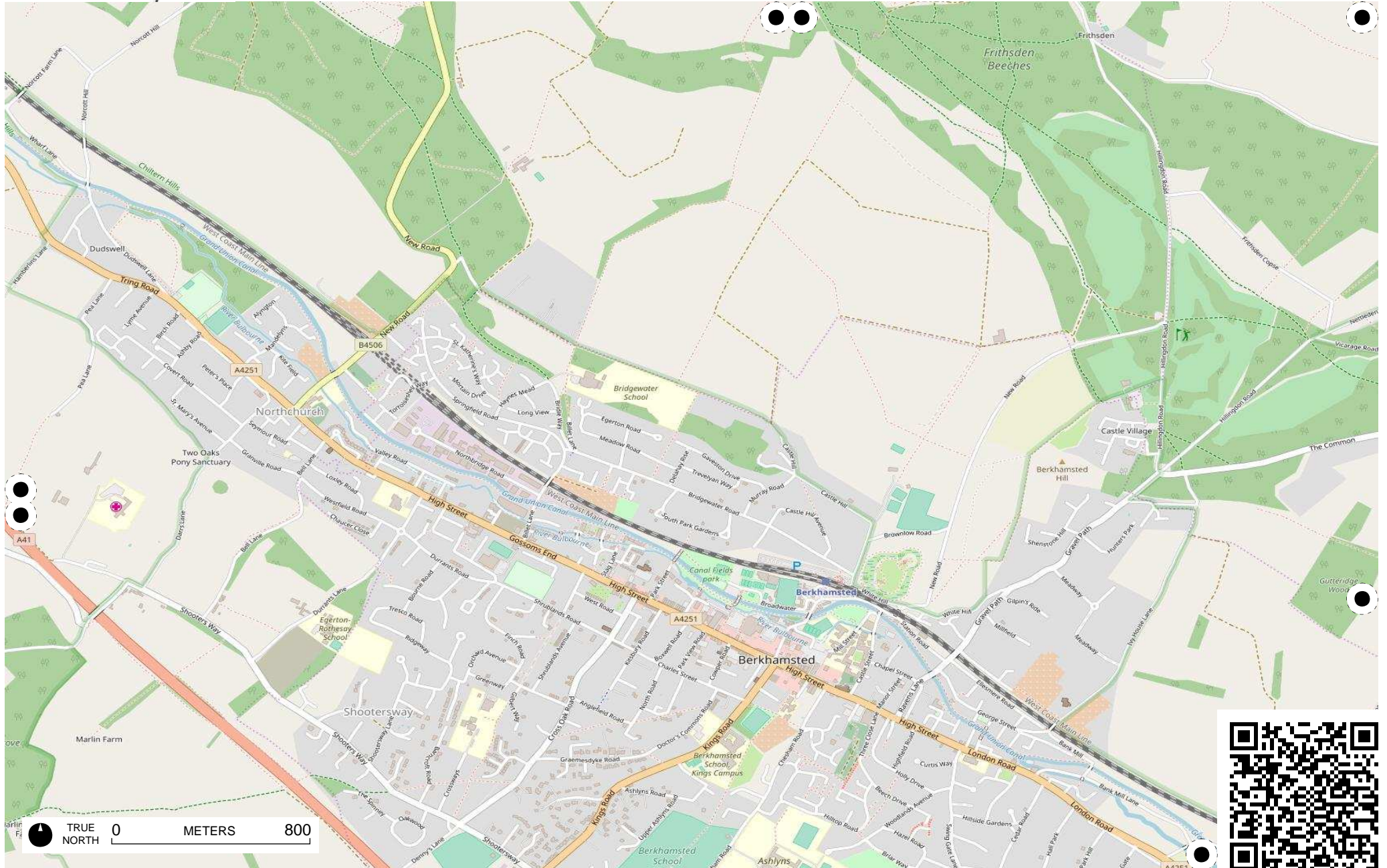
TRUE NORTH 0 METERS 800

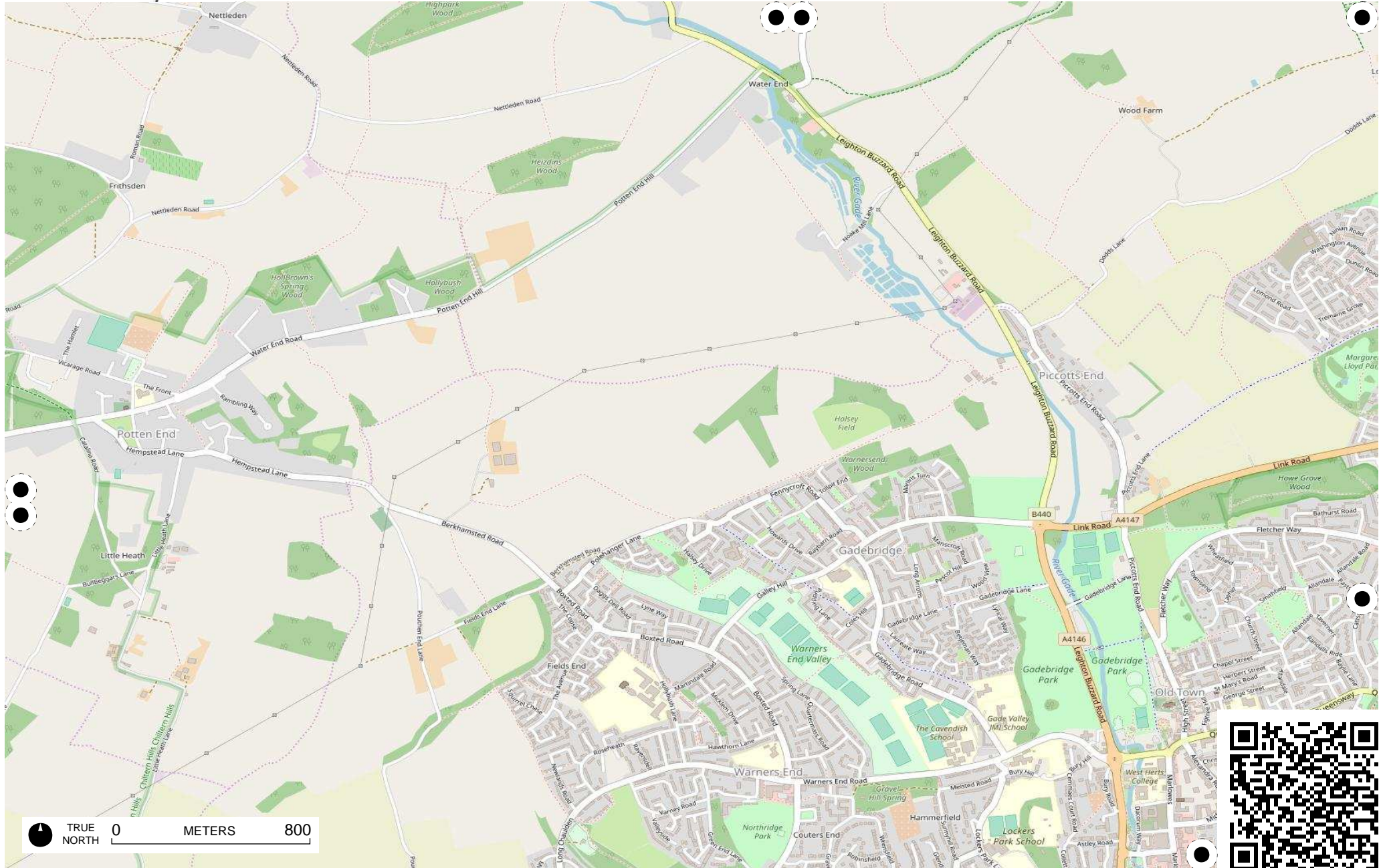






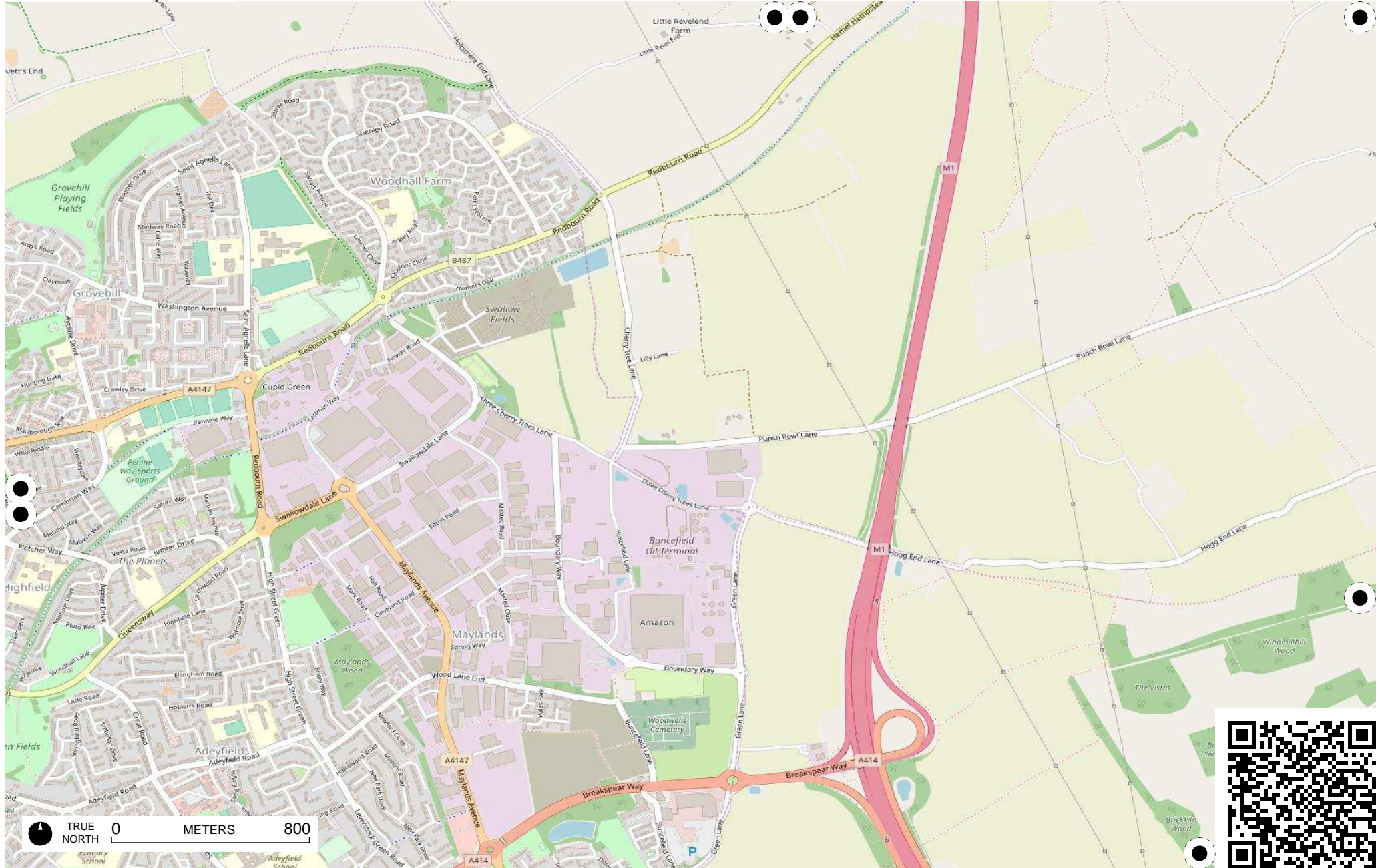


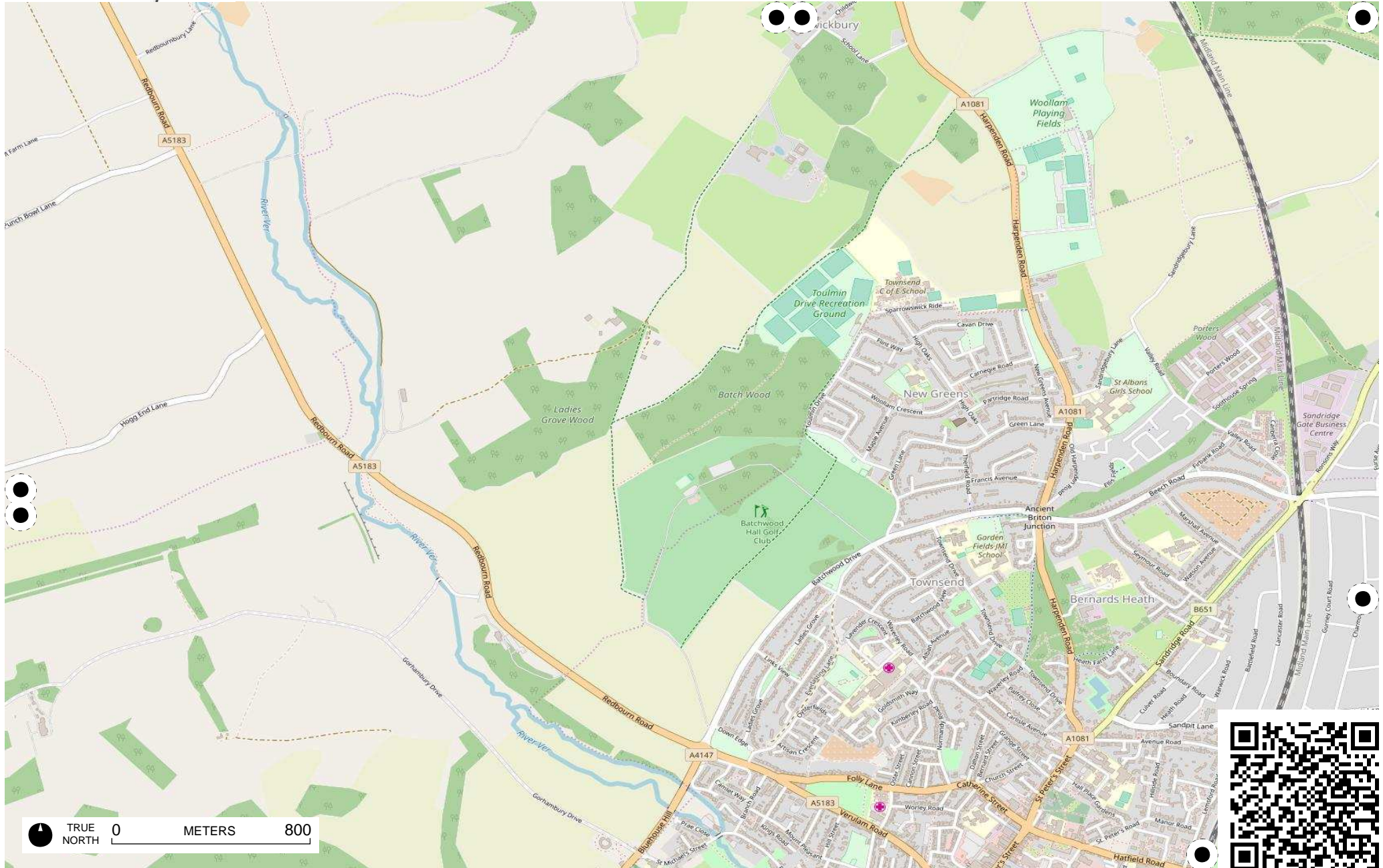


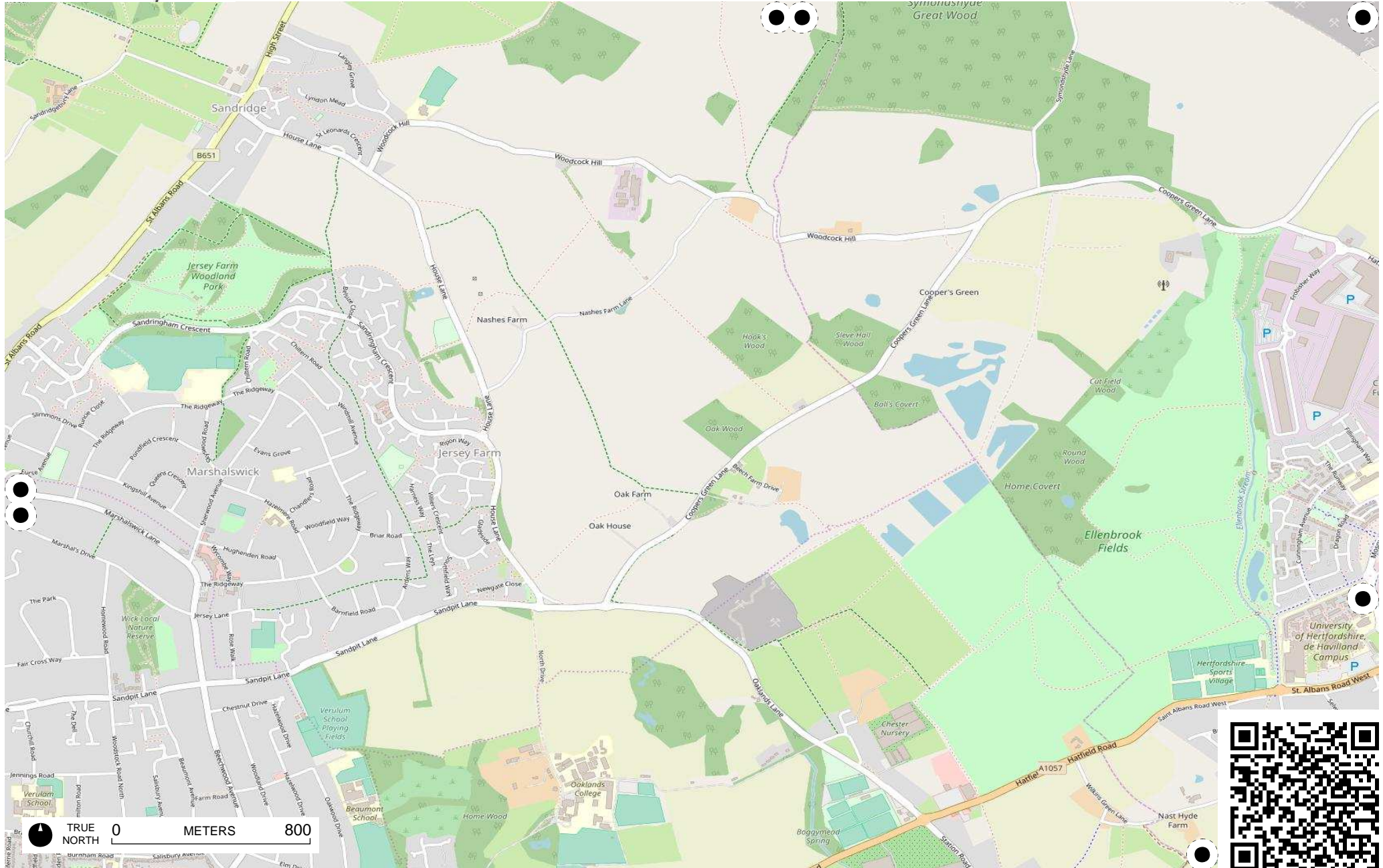


TRUE NORTH 0 METERS 800



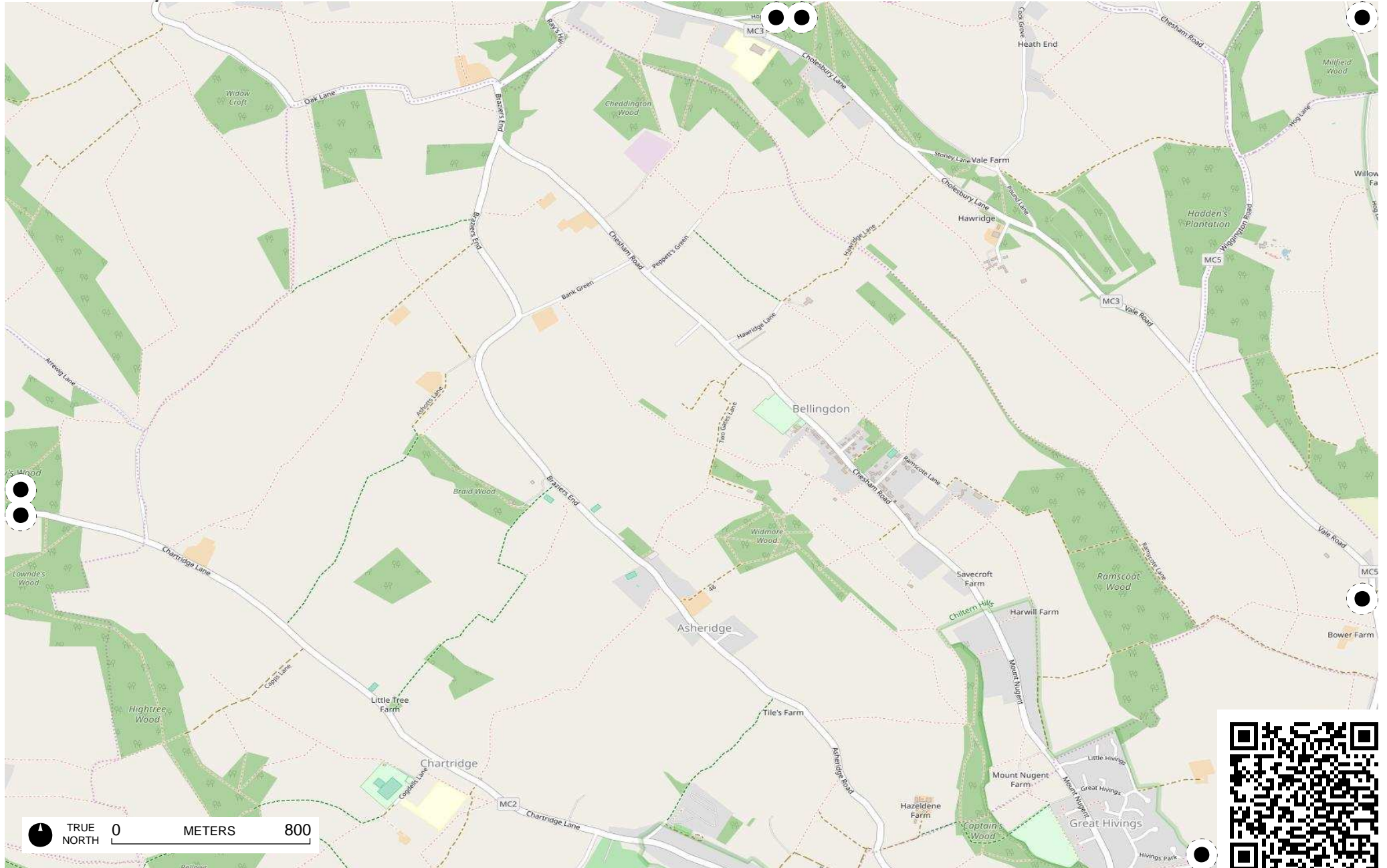


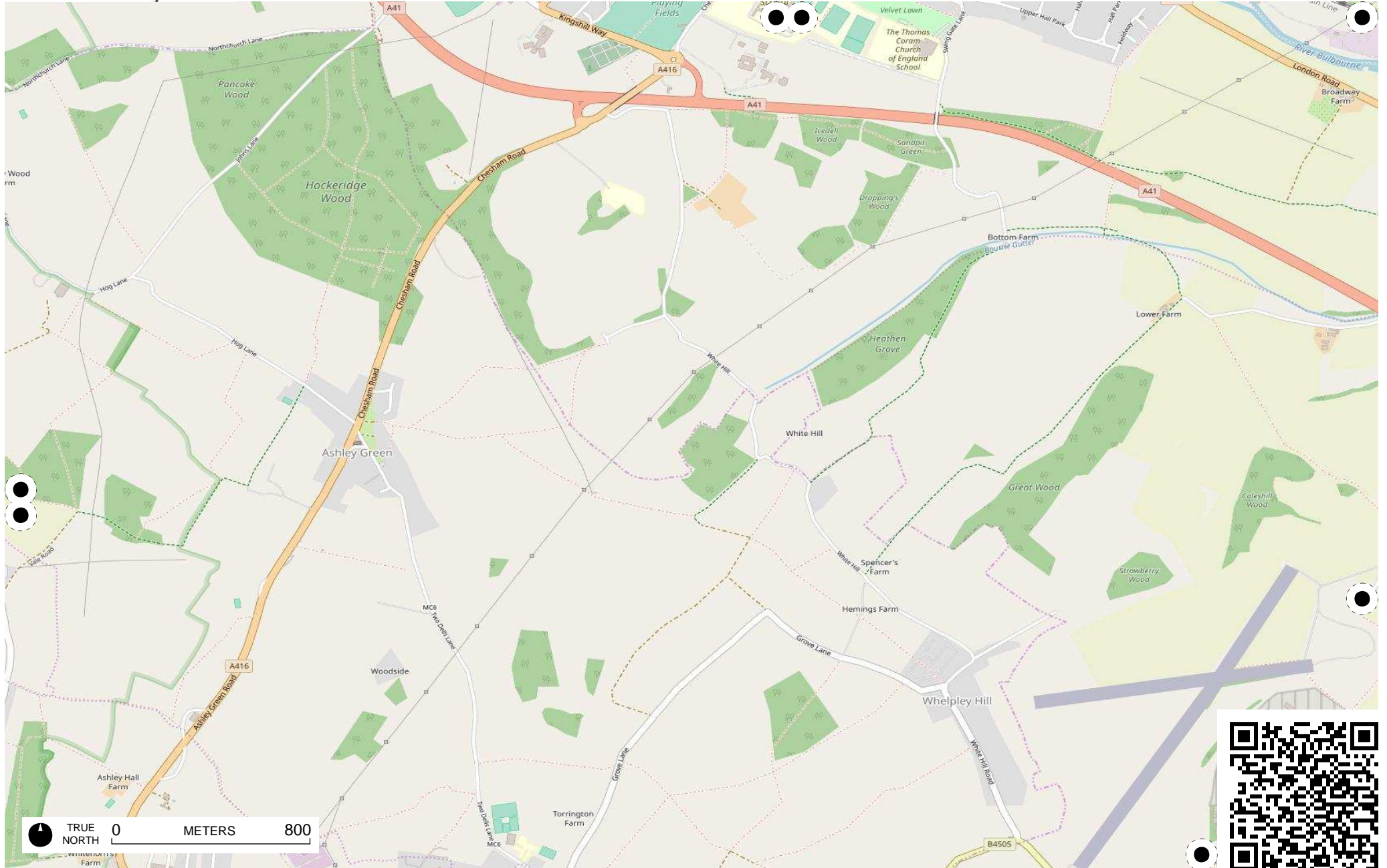




Field Papers

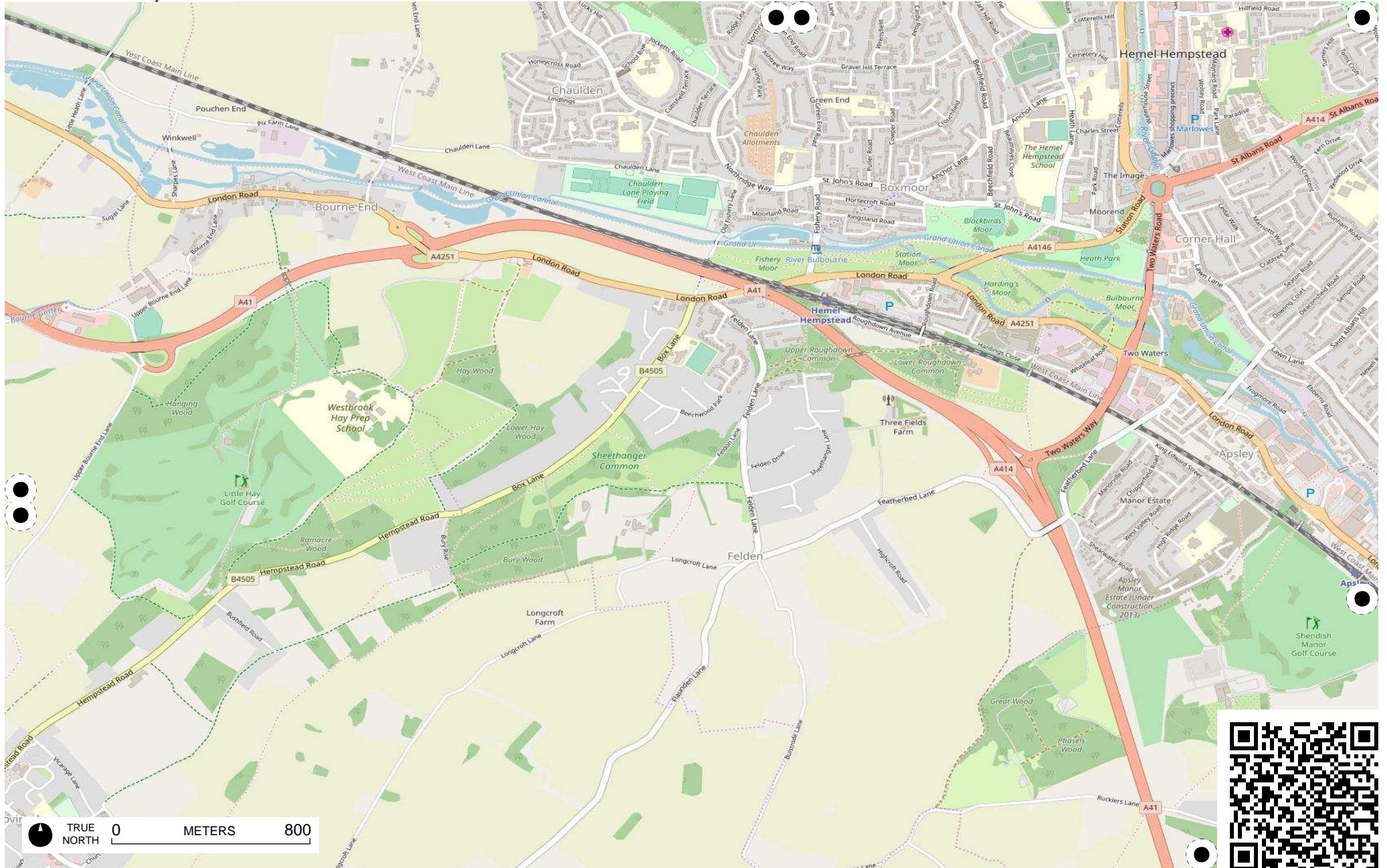
St Albans Hemel Hempstead Watford
<http://fieldpapers.org/atlas/1kjs3njv/D1>





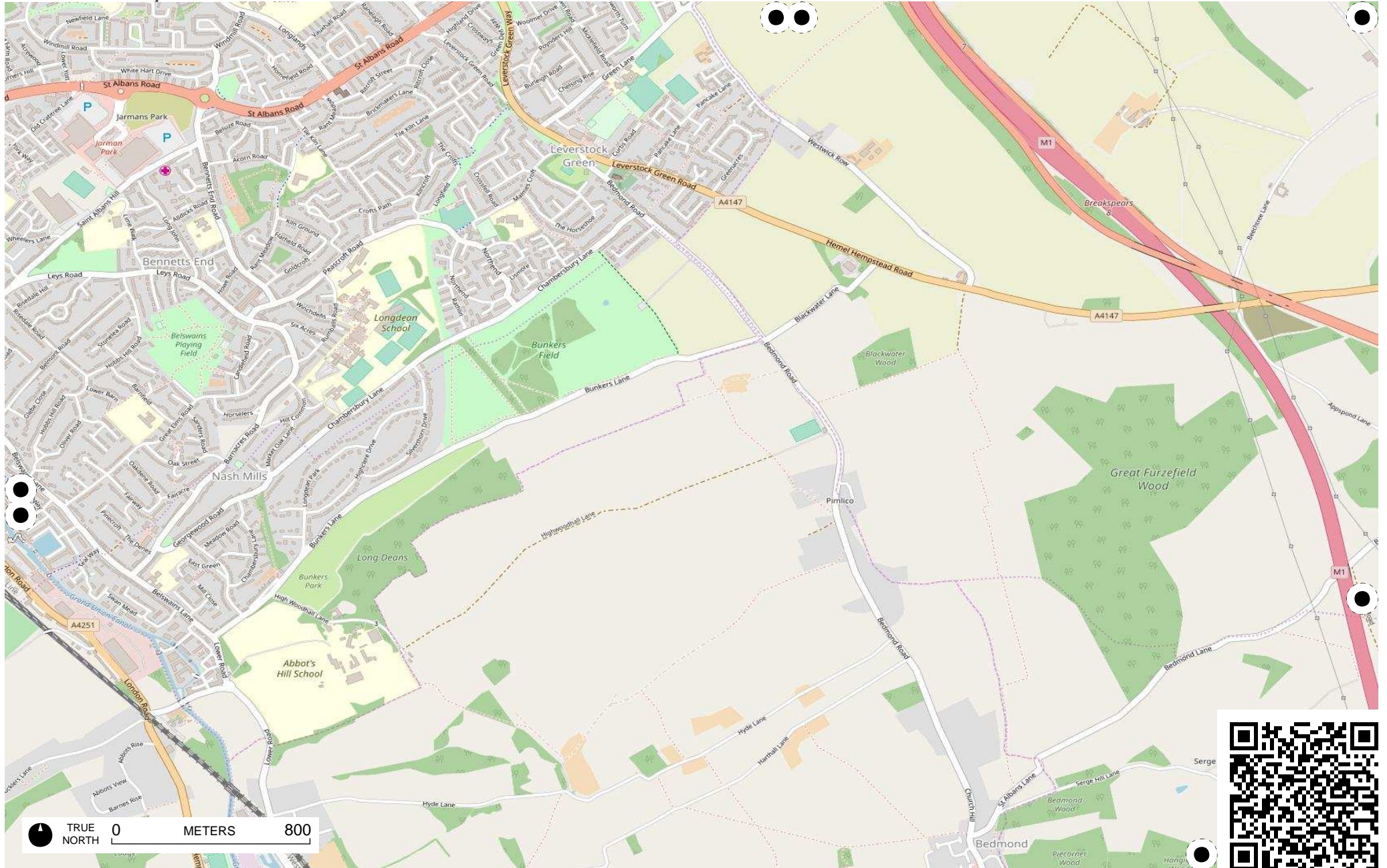
Field Papers

St Albans Hemel Hempstead Watford
<http://fieldpapers.org/atlas/1kjs3njv/D3>



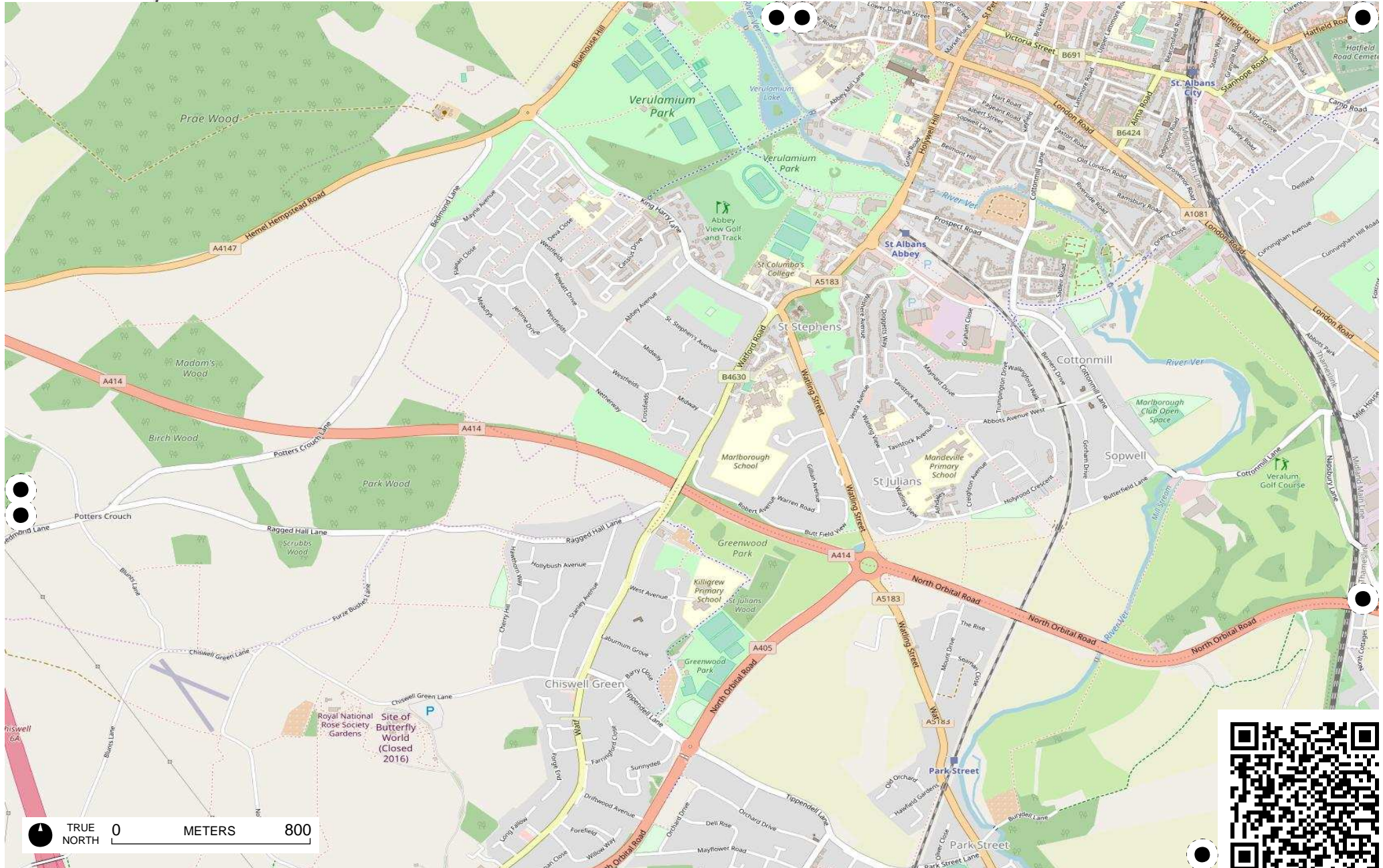
Field Papers

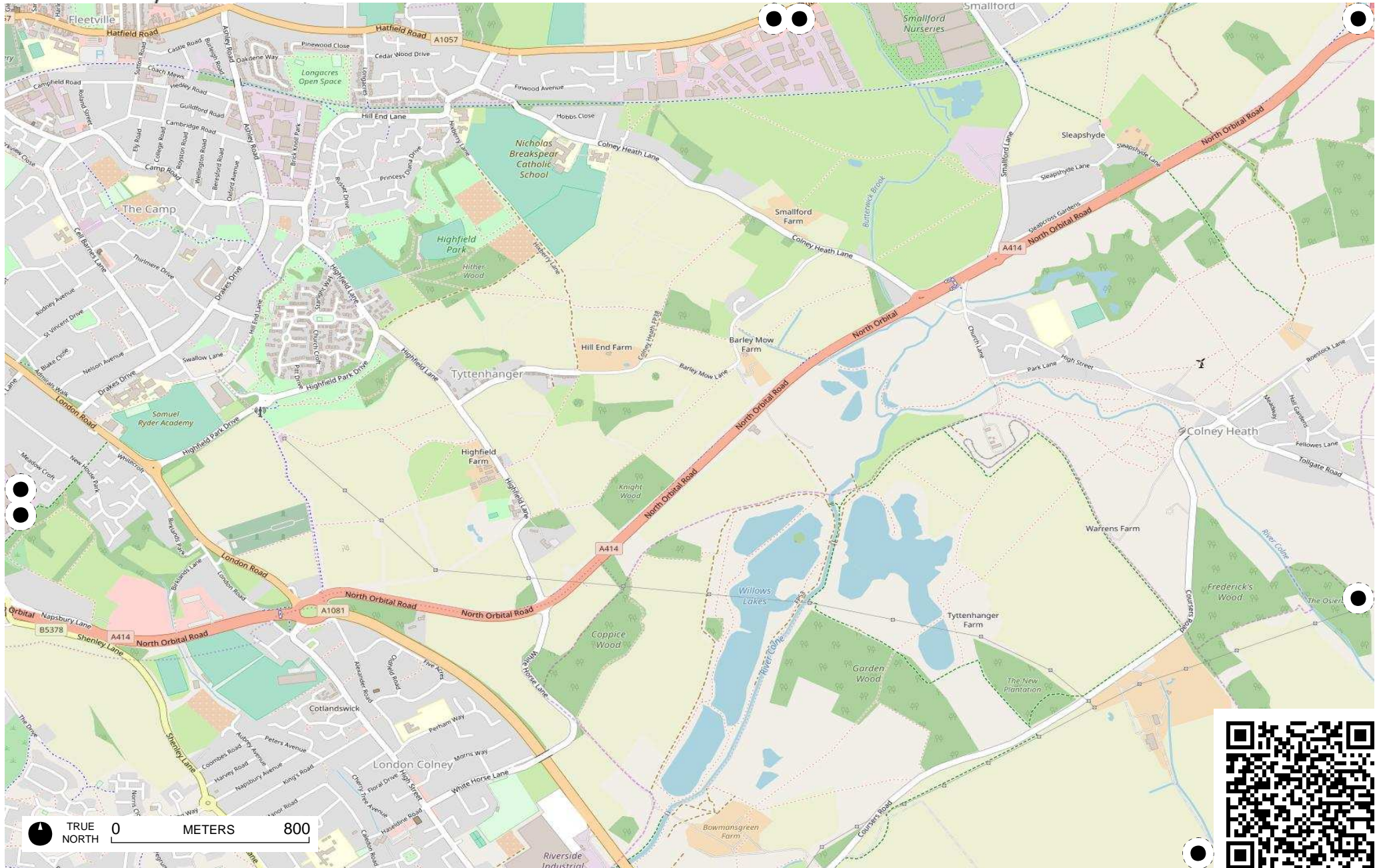
St Albans Hemel Hempstead Watford
<http://fieldpapers.org/atlas/1kjs3njv/D4>

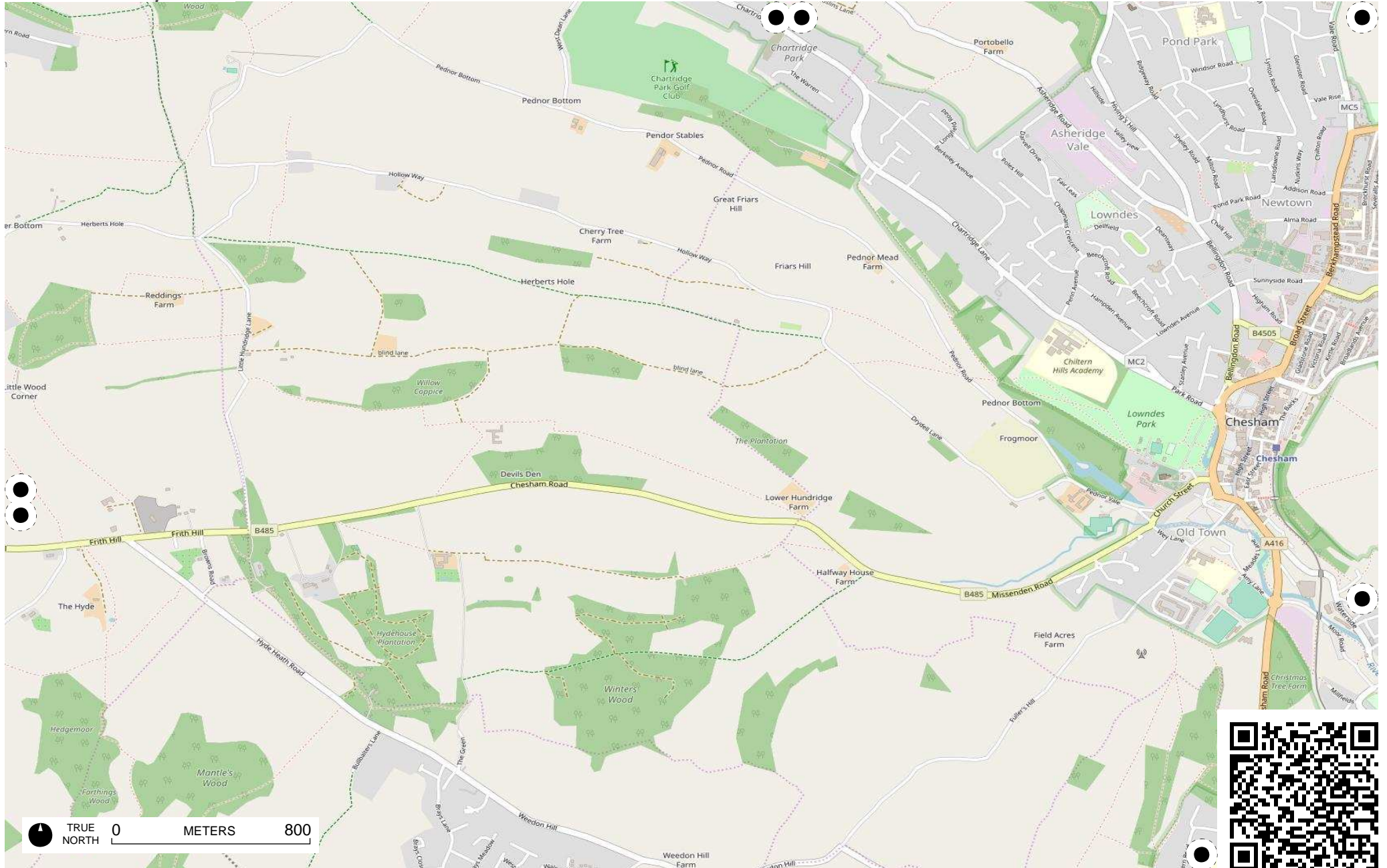


Field Papers

St Albans Hemel Hempstead Watford
<http://fieldpapers.org/atlas/1kjs3njv/D5>

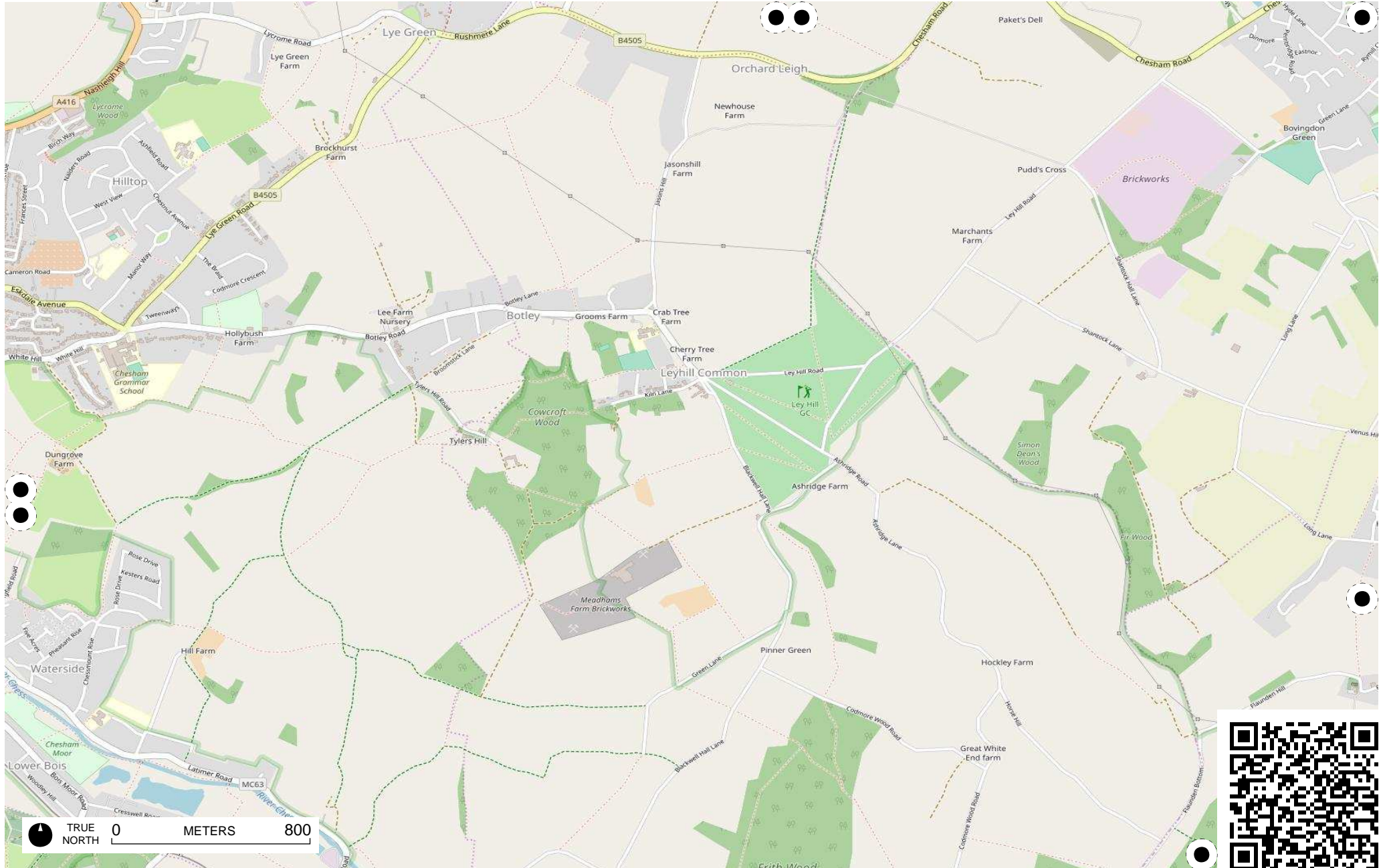






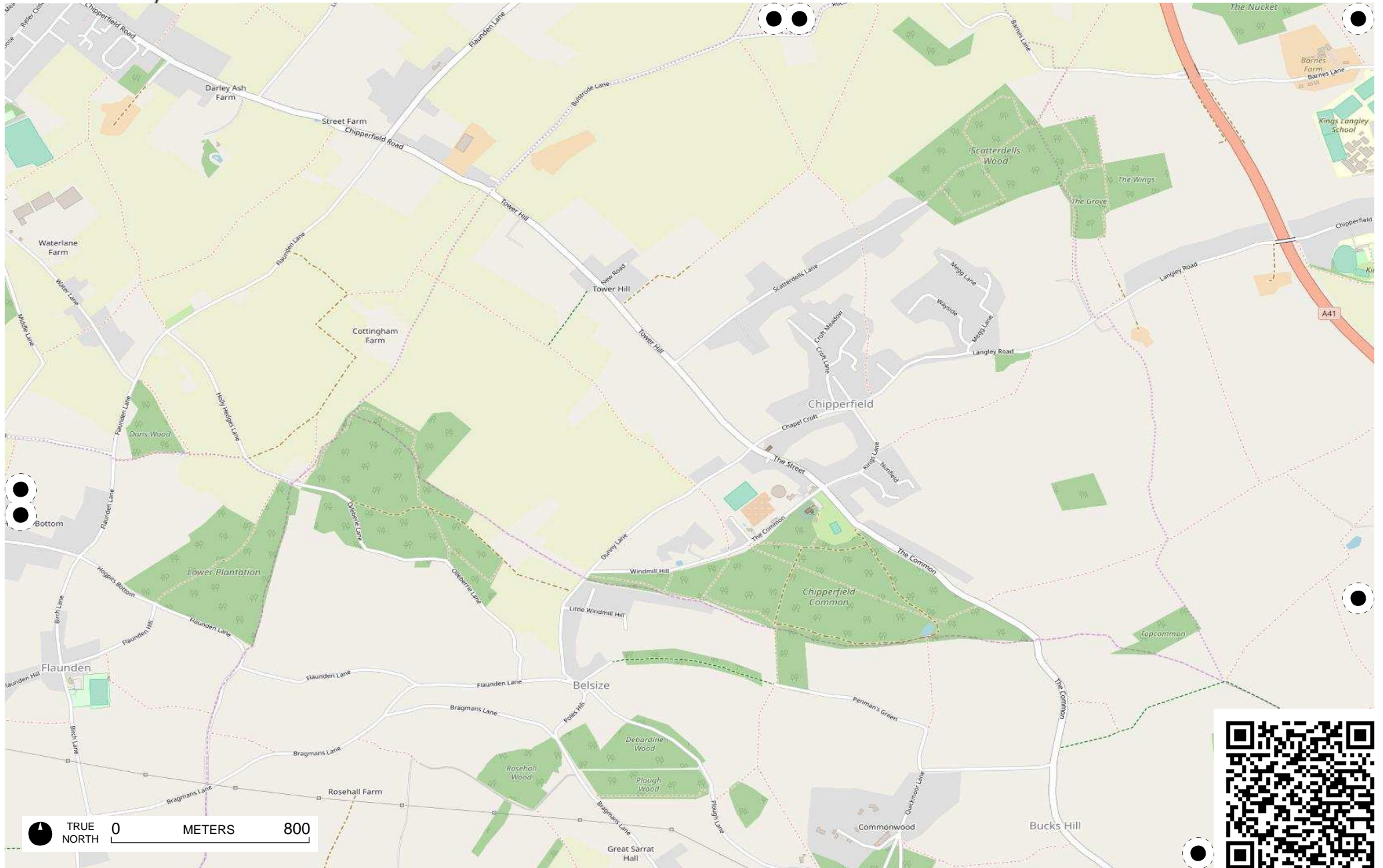
Field Papers

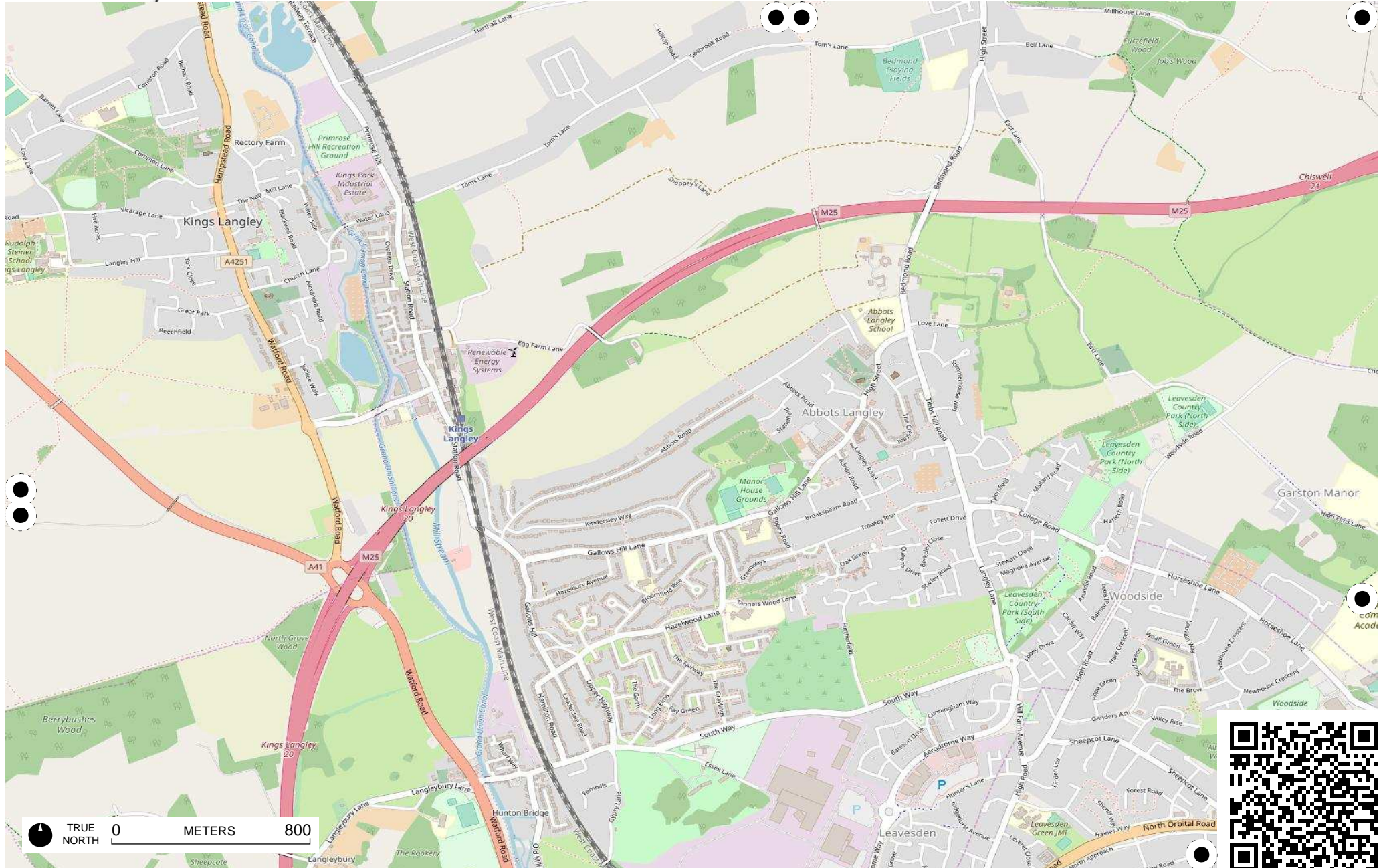
St Albans Hemel Hempstead Watford
<http://fieldpapers.org/atlases/1kjs3njv/E2>

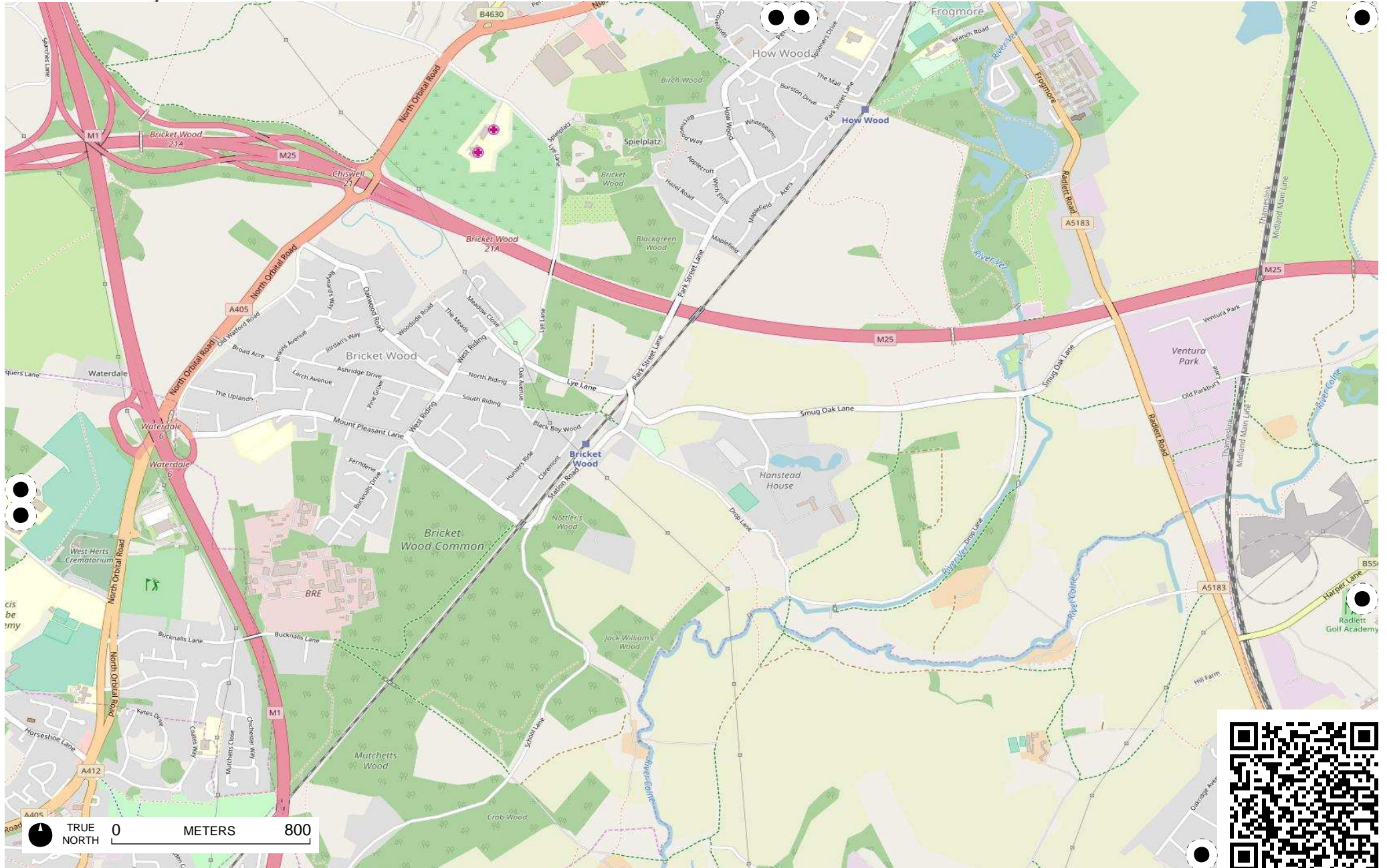


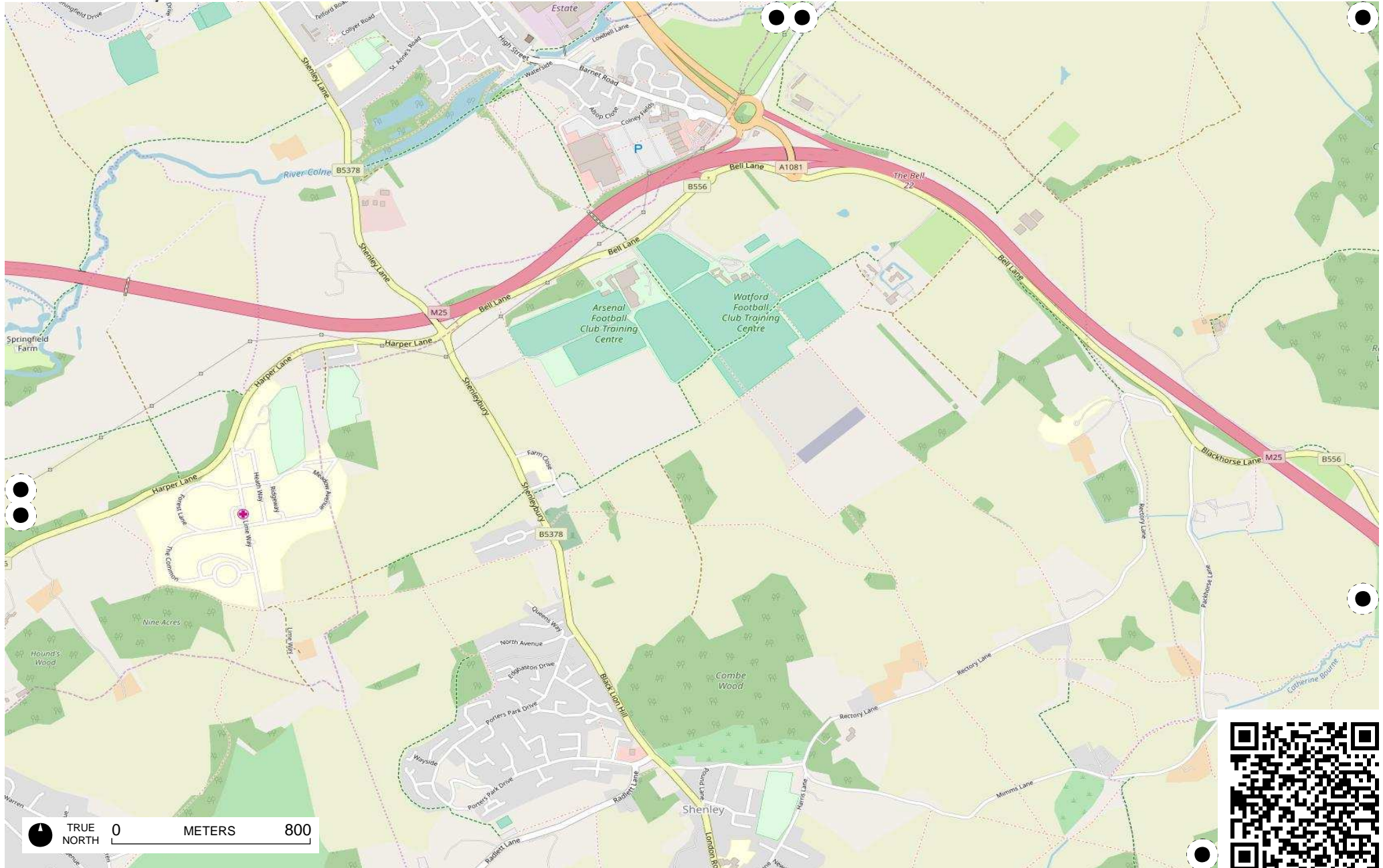
Field Papers

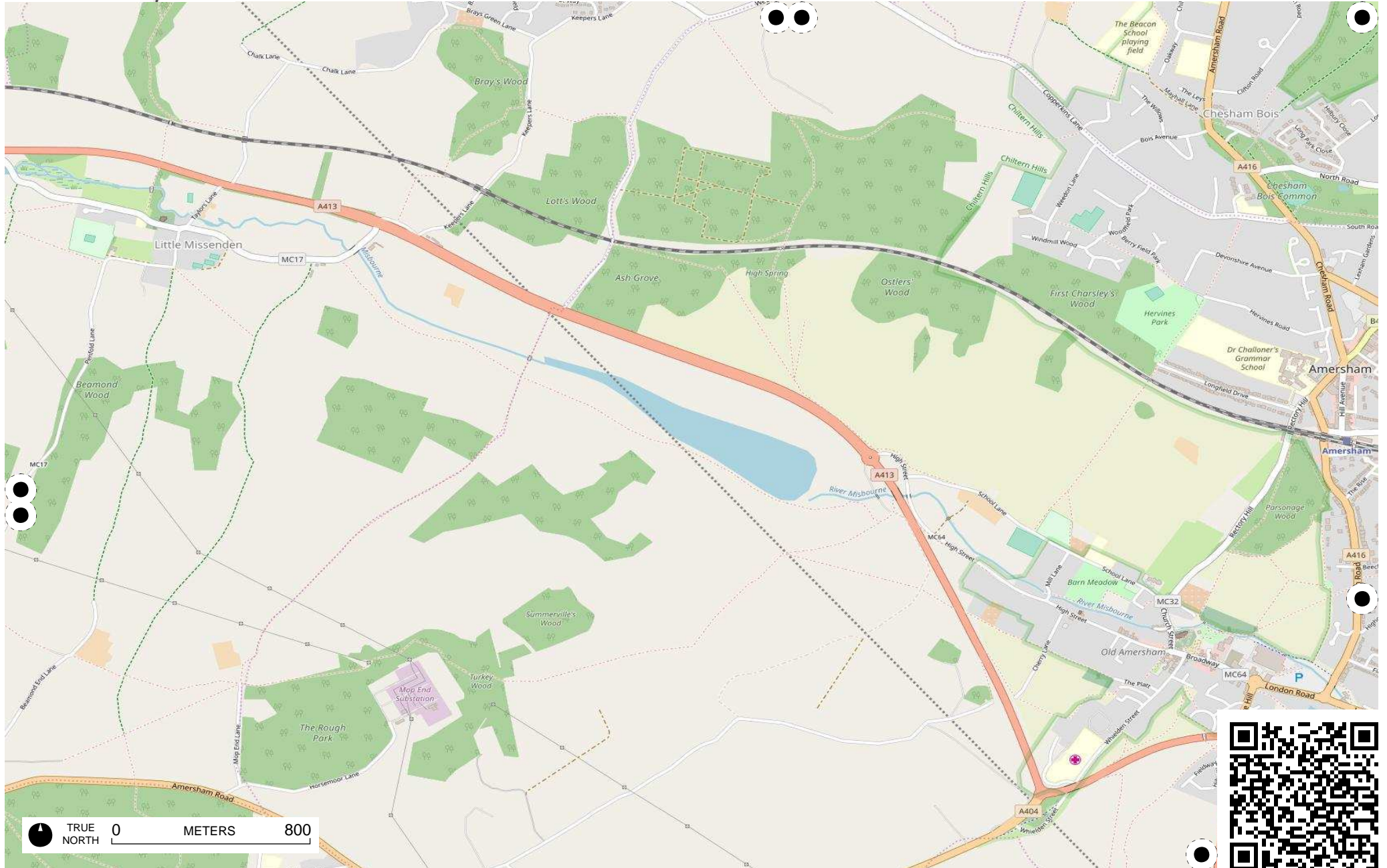
St Albans Hemel Hempstead Watford
<http://fieldpapers.org/atlases/1kjs3njv/E3>

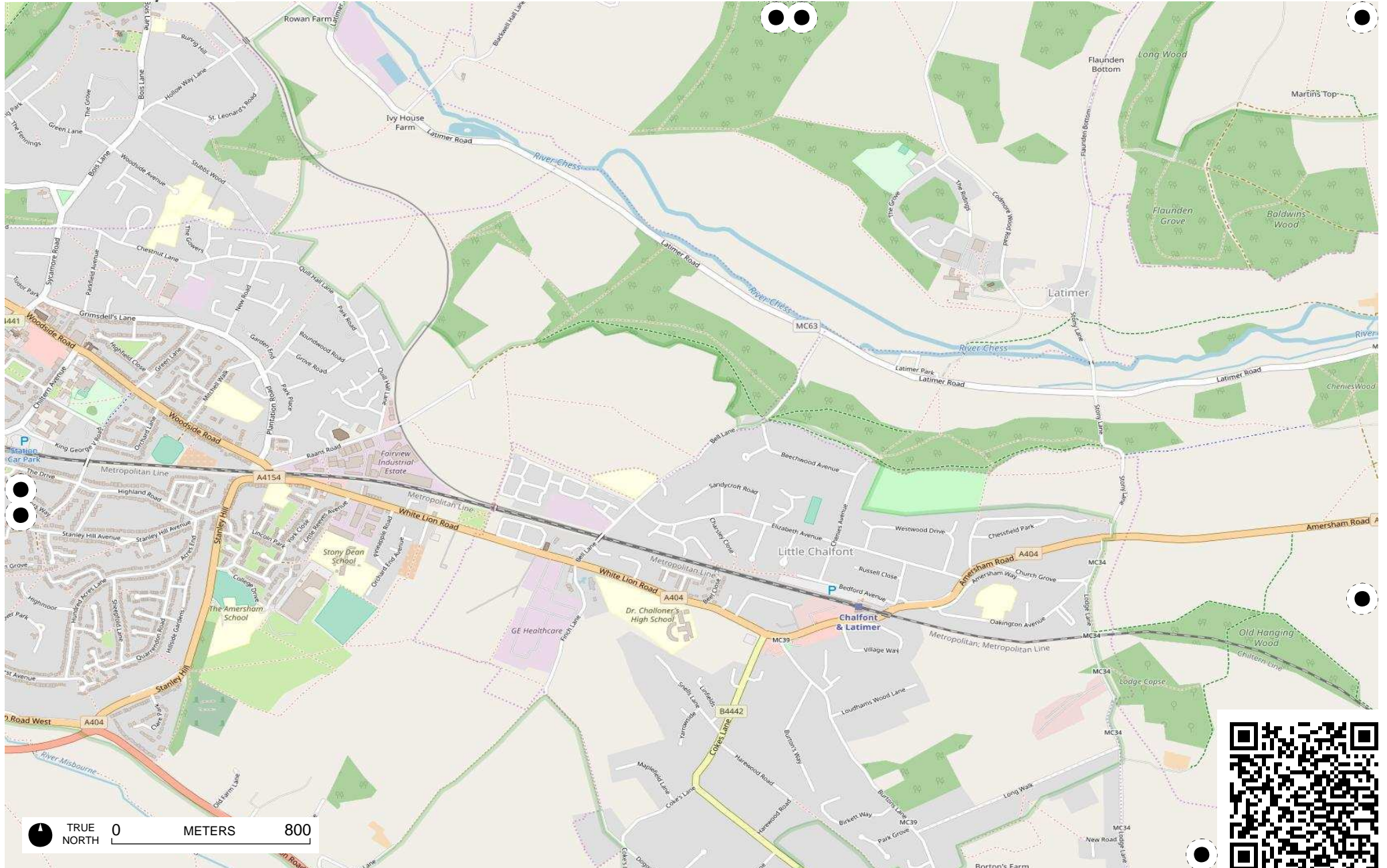






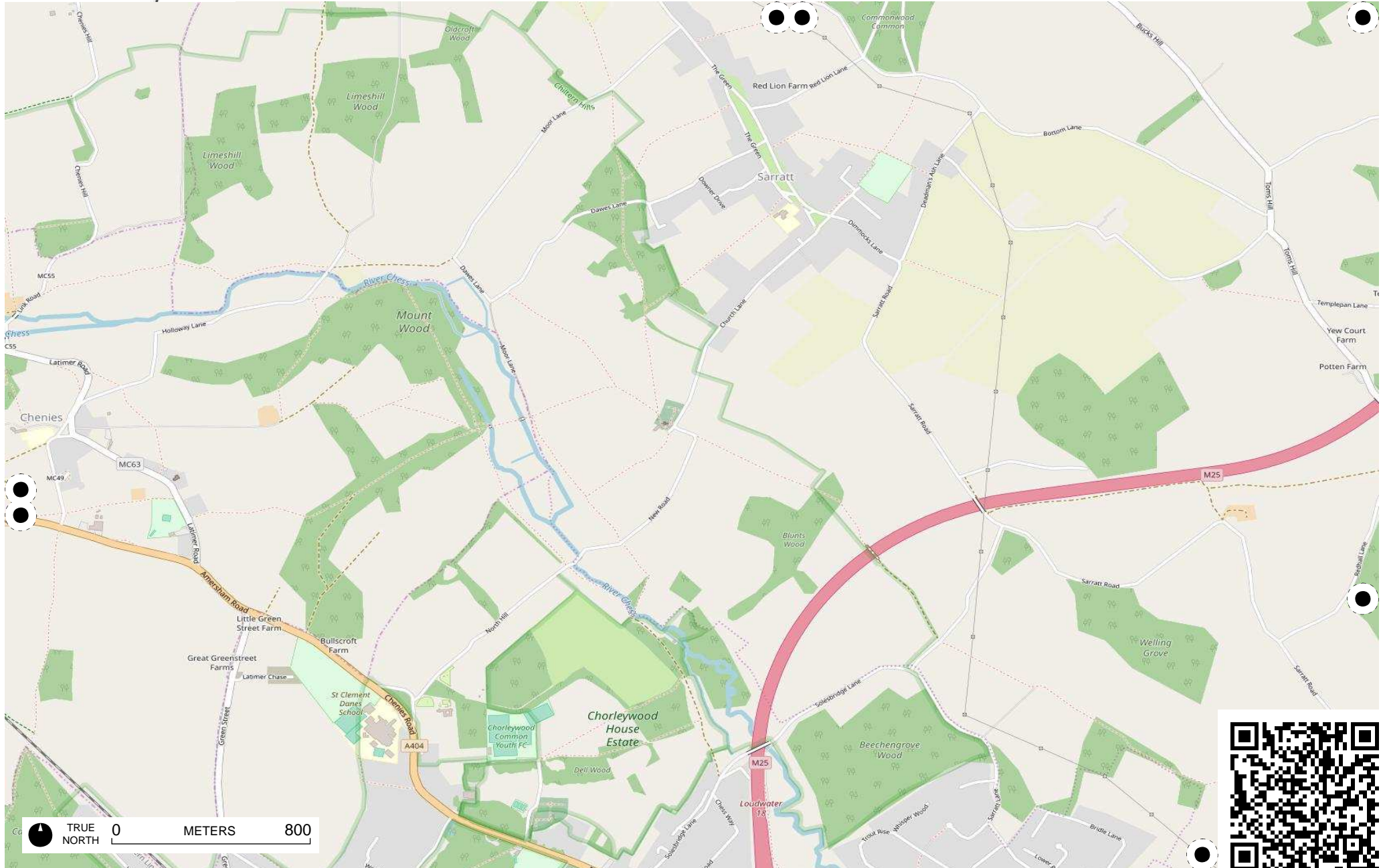






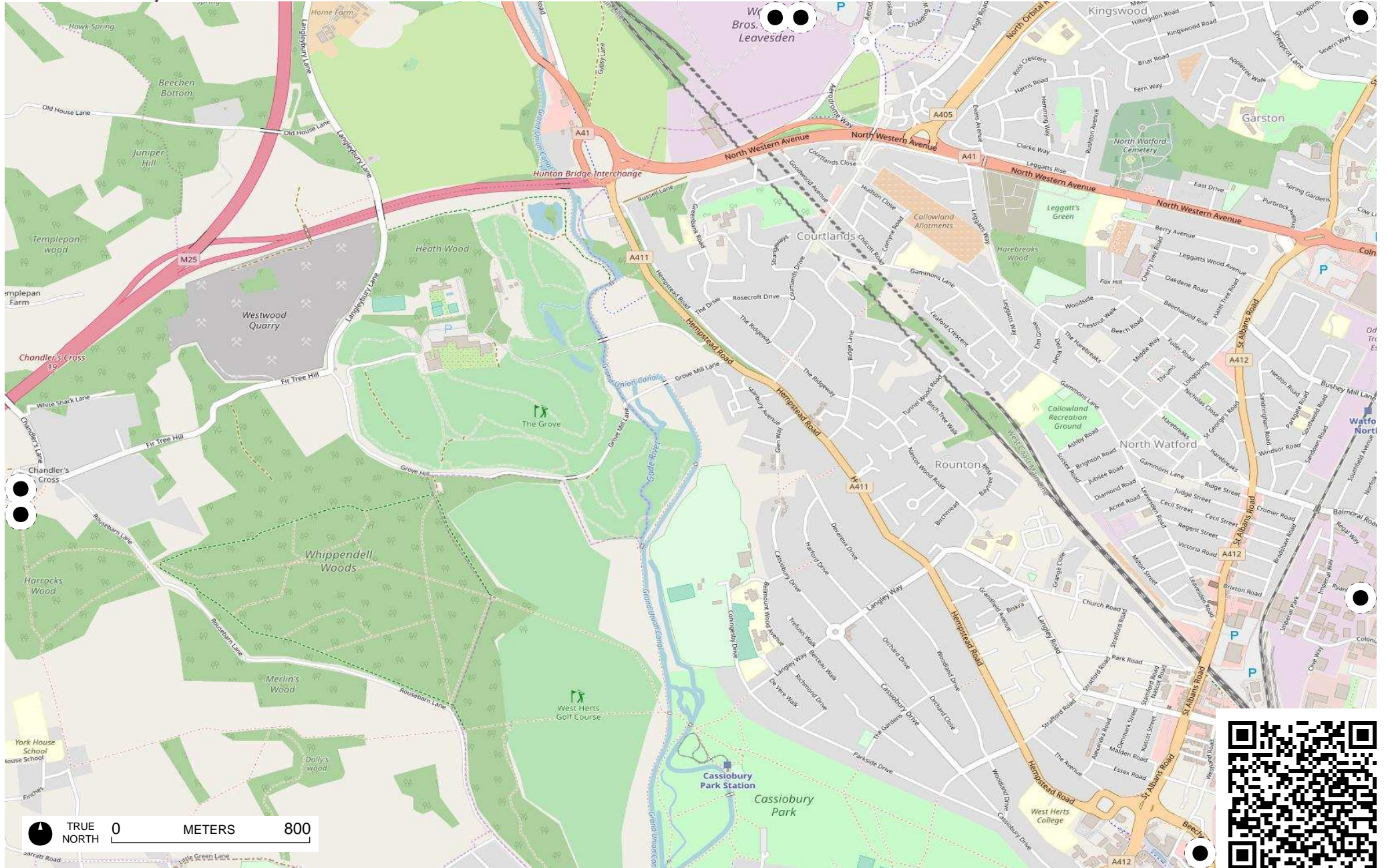
Field Papers

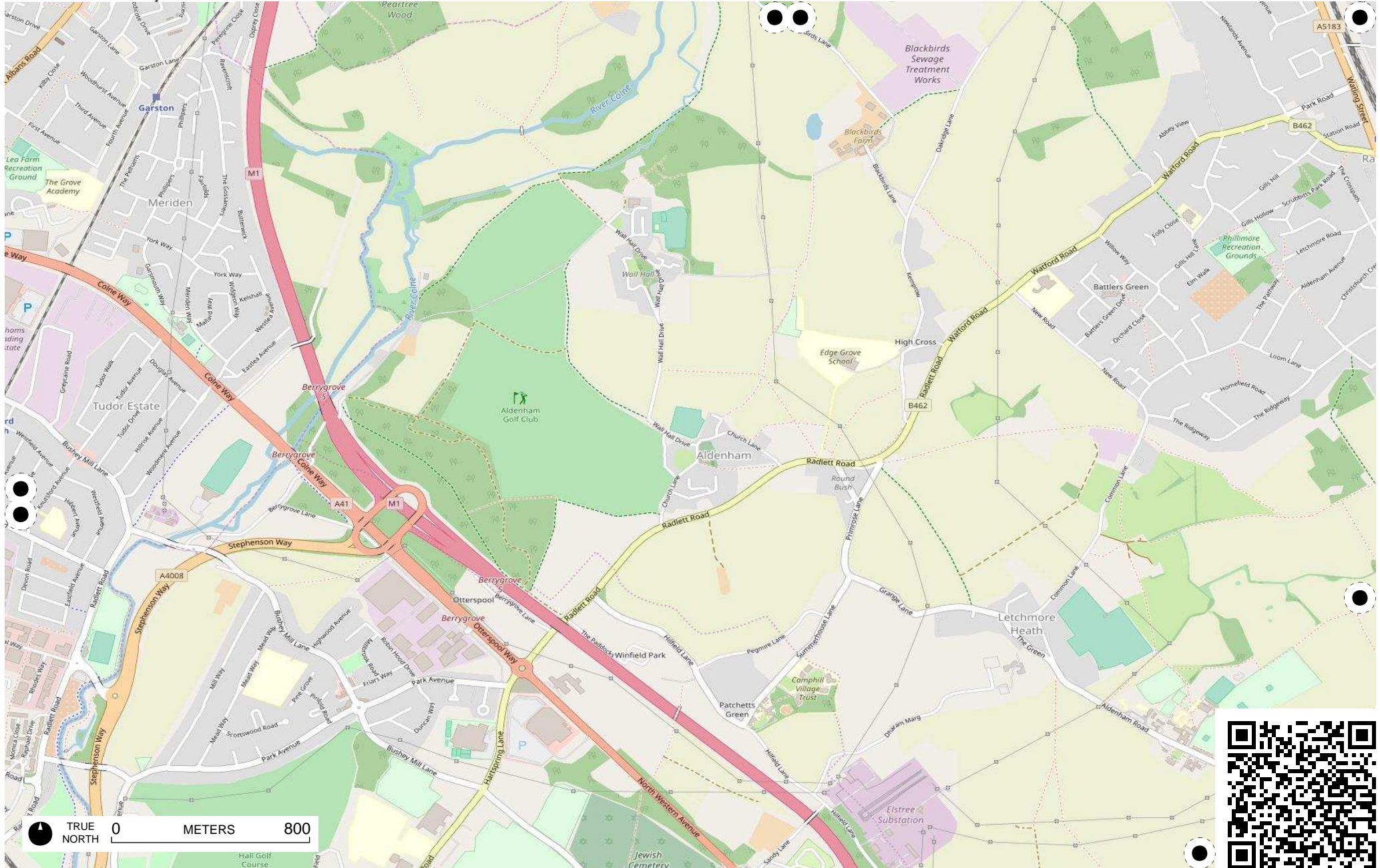
St Albans Hemel Hempstead Watford
<http://fieldpapers.org/atlas/1kjs3njv/F3>

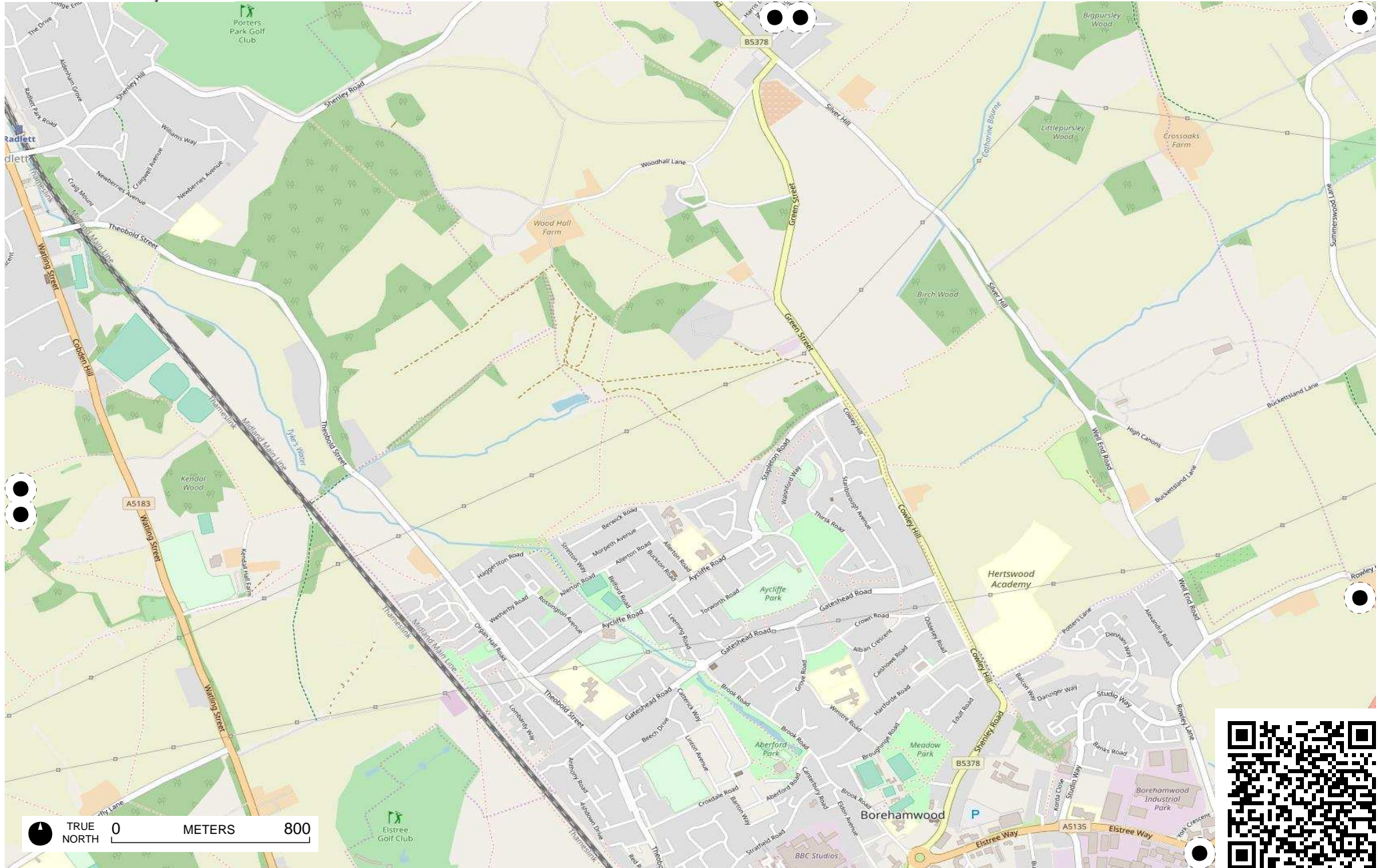


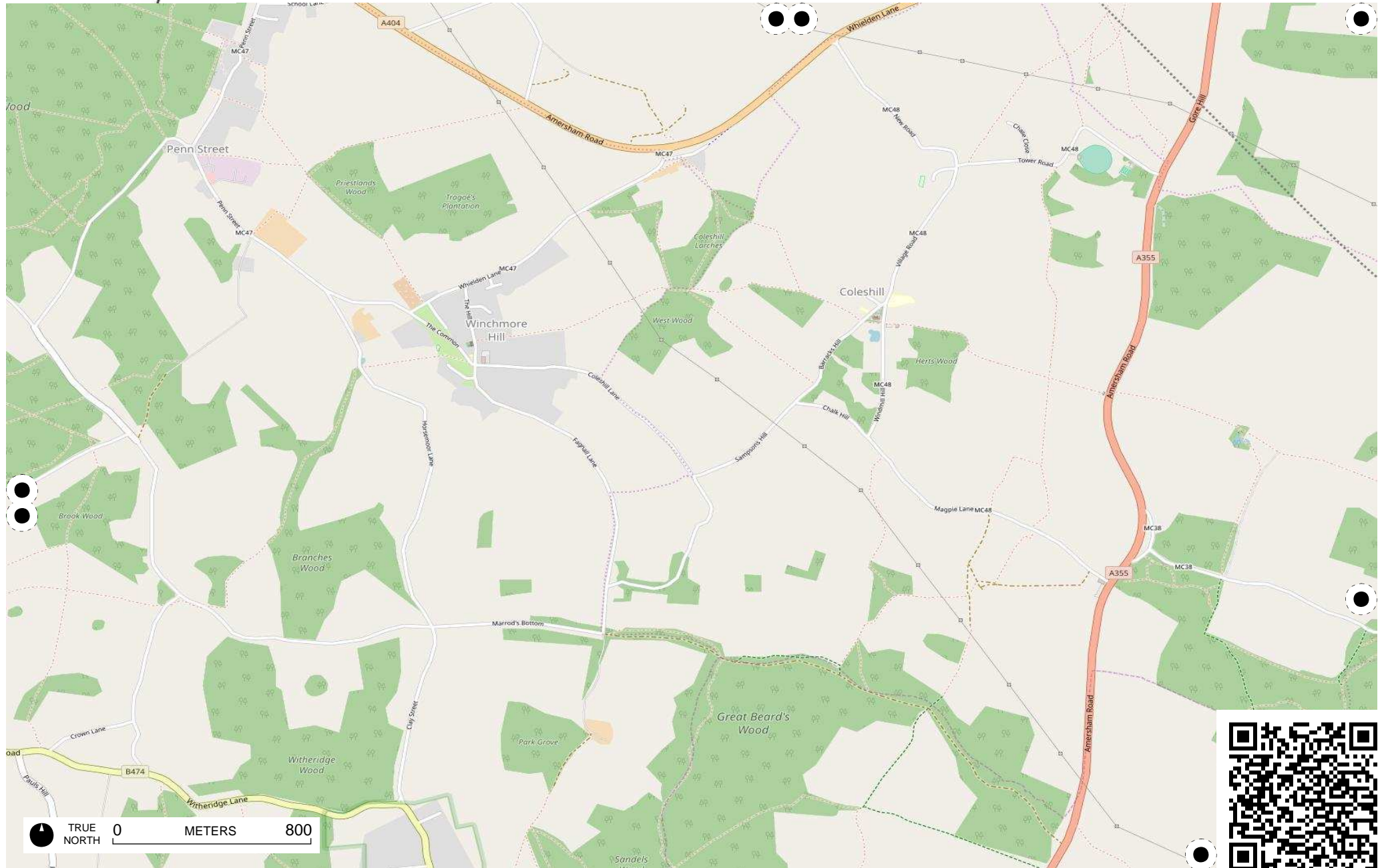
Field Papers

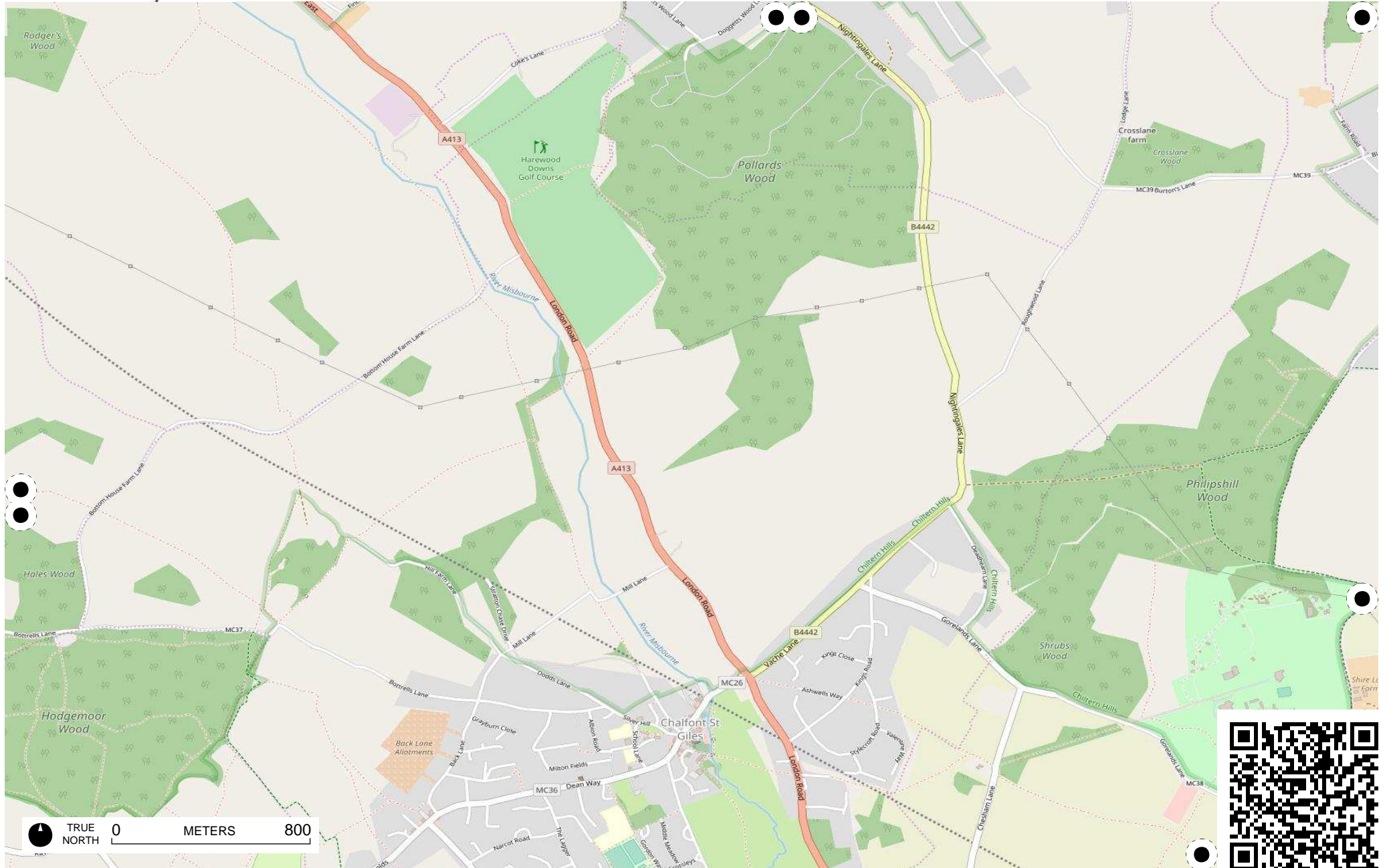
St Albans Hemel Hempstead Watford
<http://fieldpapers.org/atlas/1kjs3njv/F4>





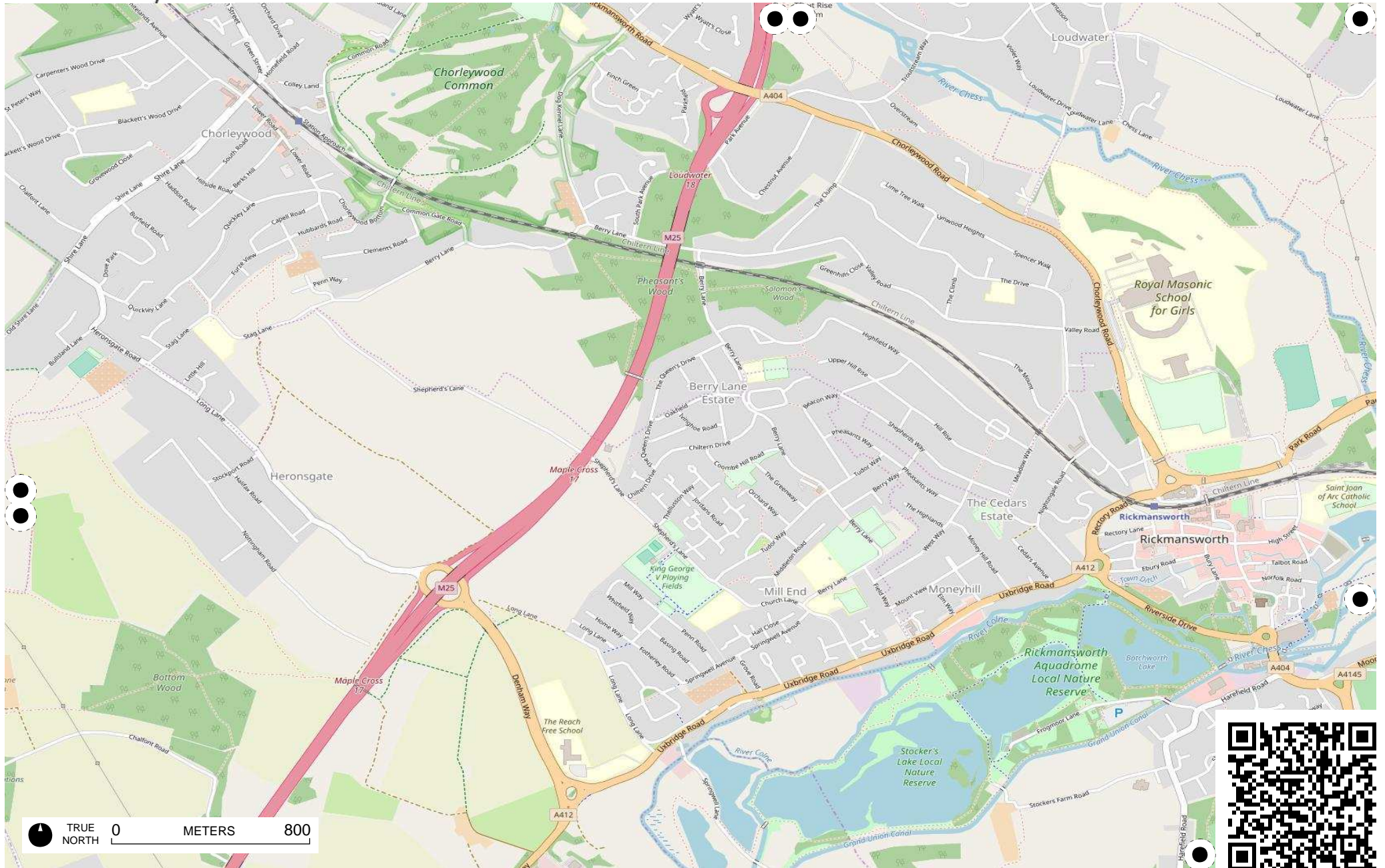


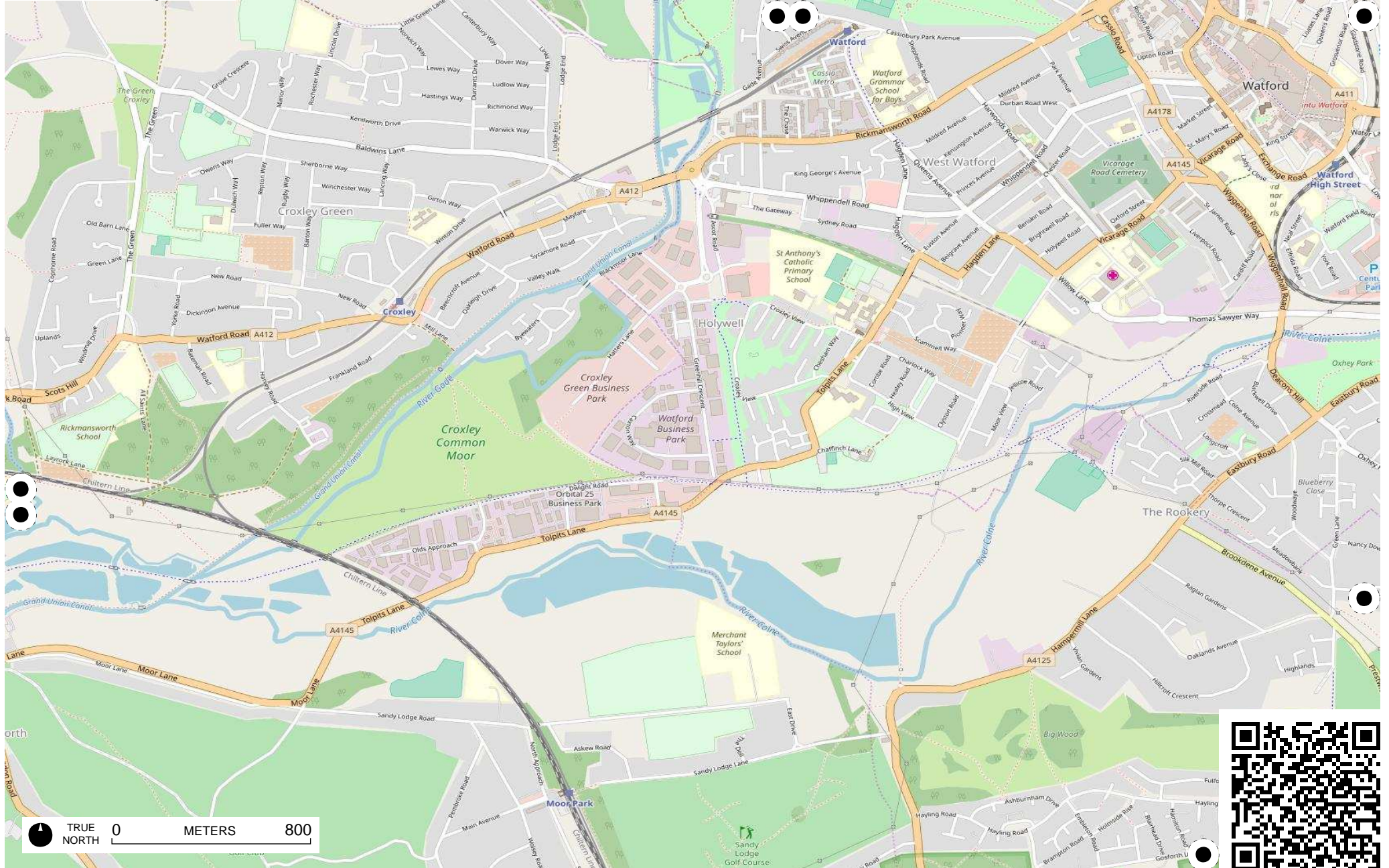




Field Papers

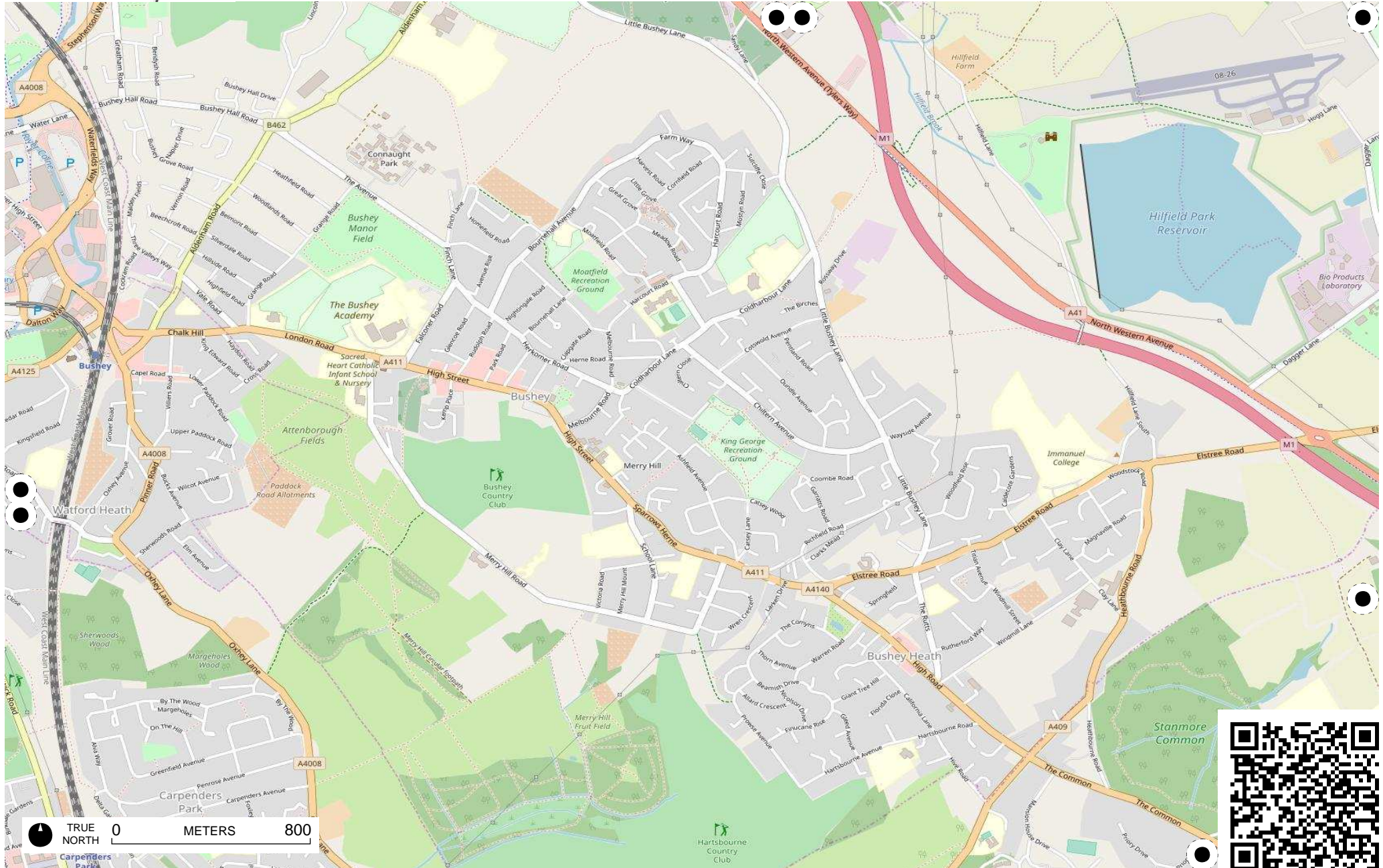
St Albans Hemel Hempstead Watford
<http://fieldpapers.org/atlas/1kjs3njv/G3>





Field Papers

St Albans Hemel Hempstead Watford
<http://fieldpapers.org/atlas/1kjs3njv/G5>



TRUE NORTH 0 METERS 800

