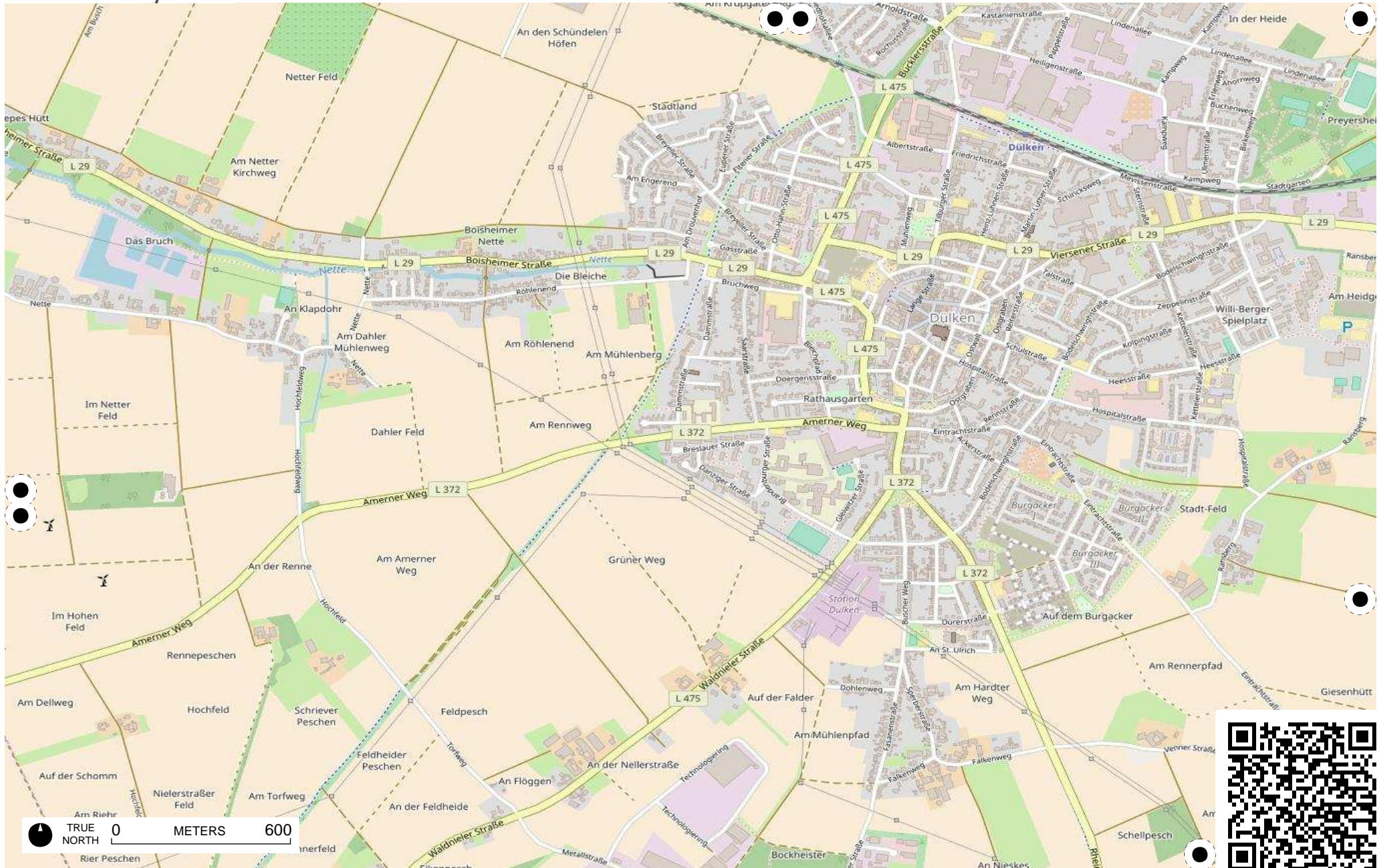
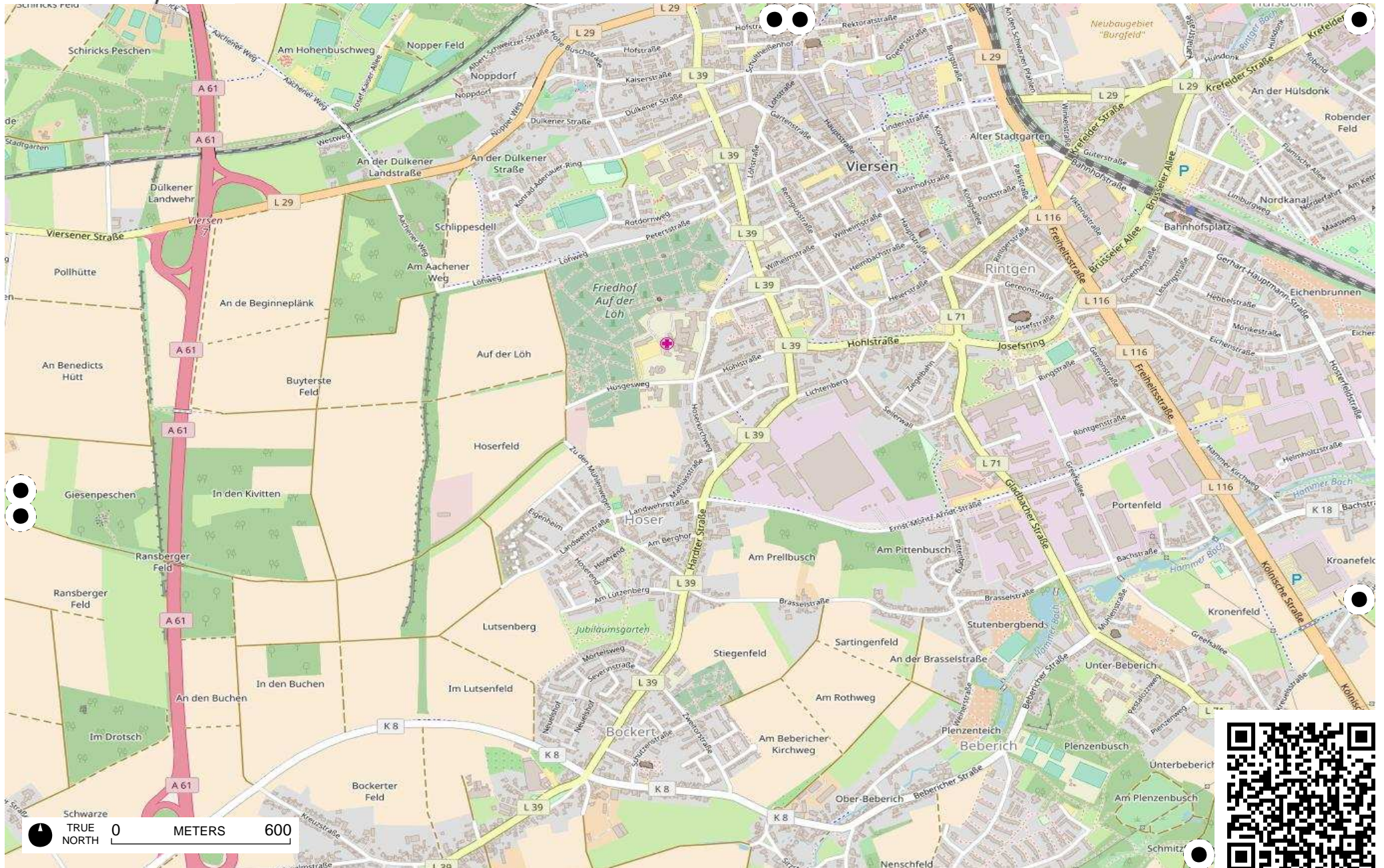


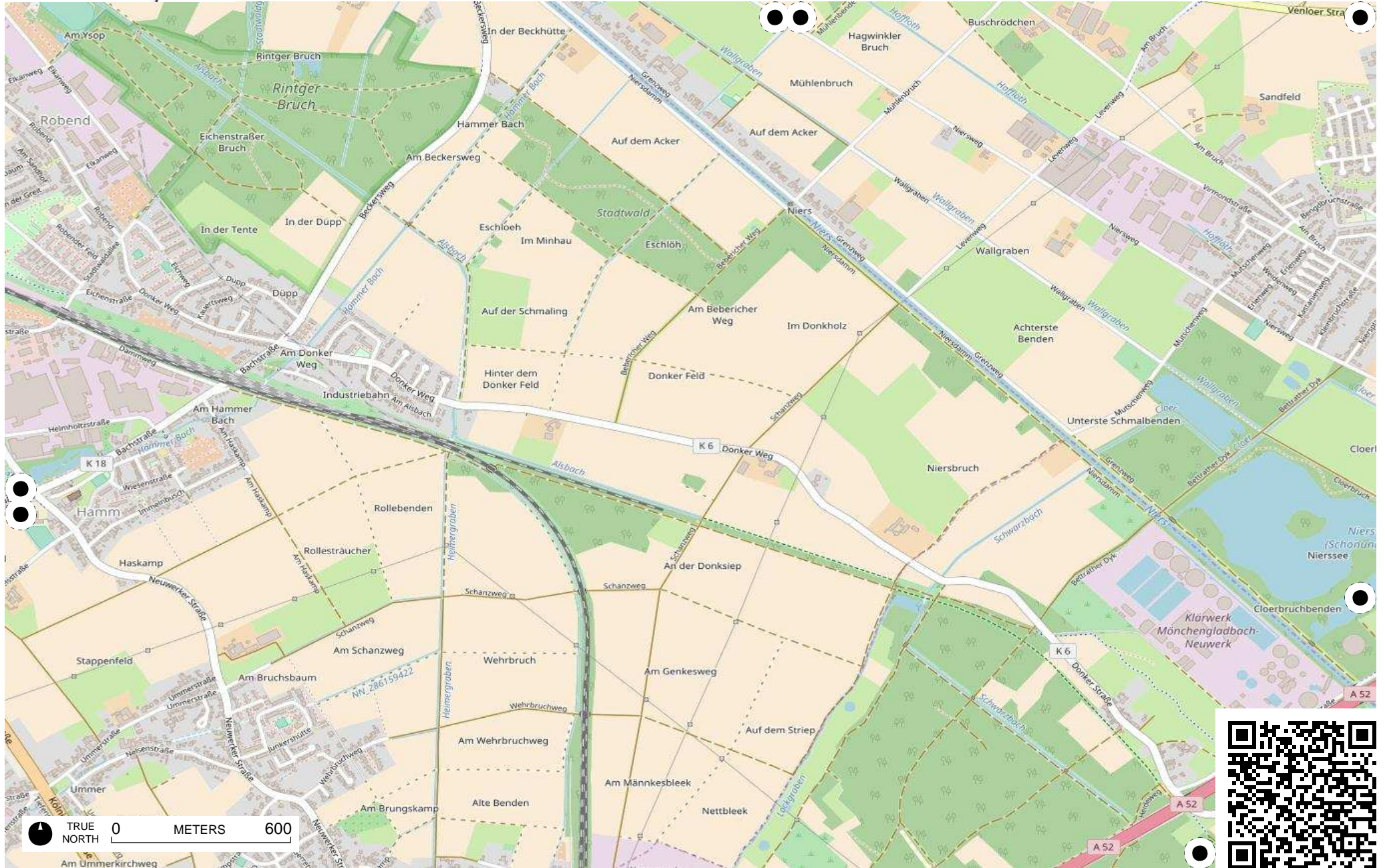
# Field Papers

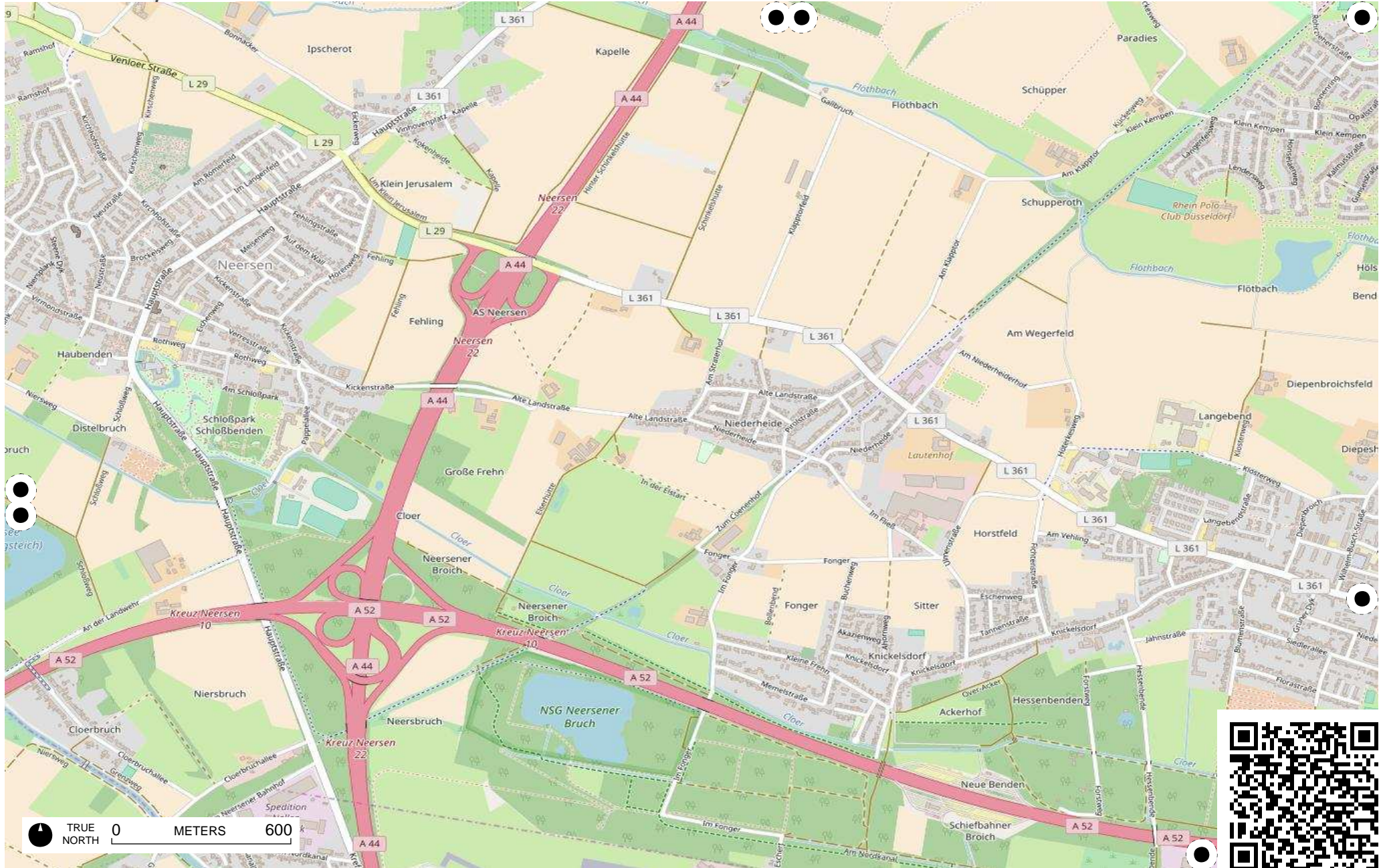
Feuerwehr MG Einheit Hardt Straßenkarten

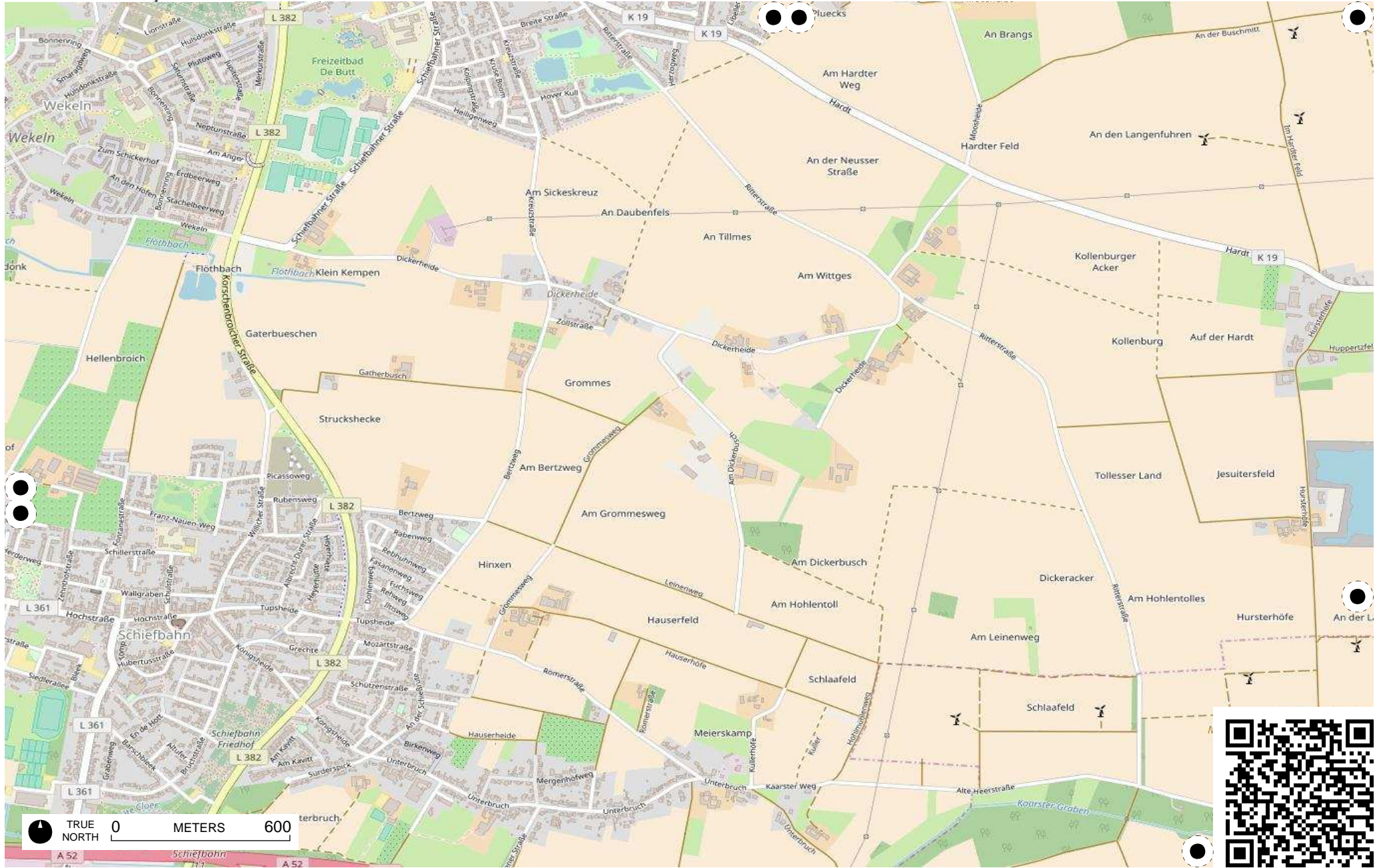
<http://fieldpapers.org/atlas/1750lhog/A2>

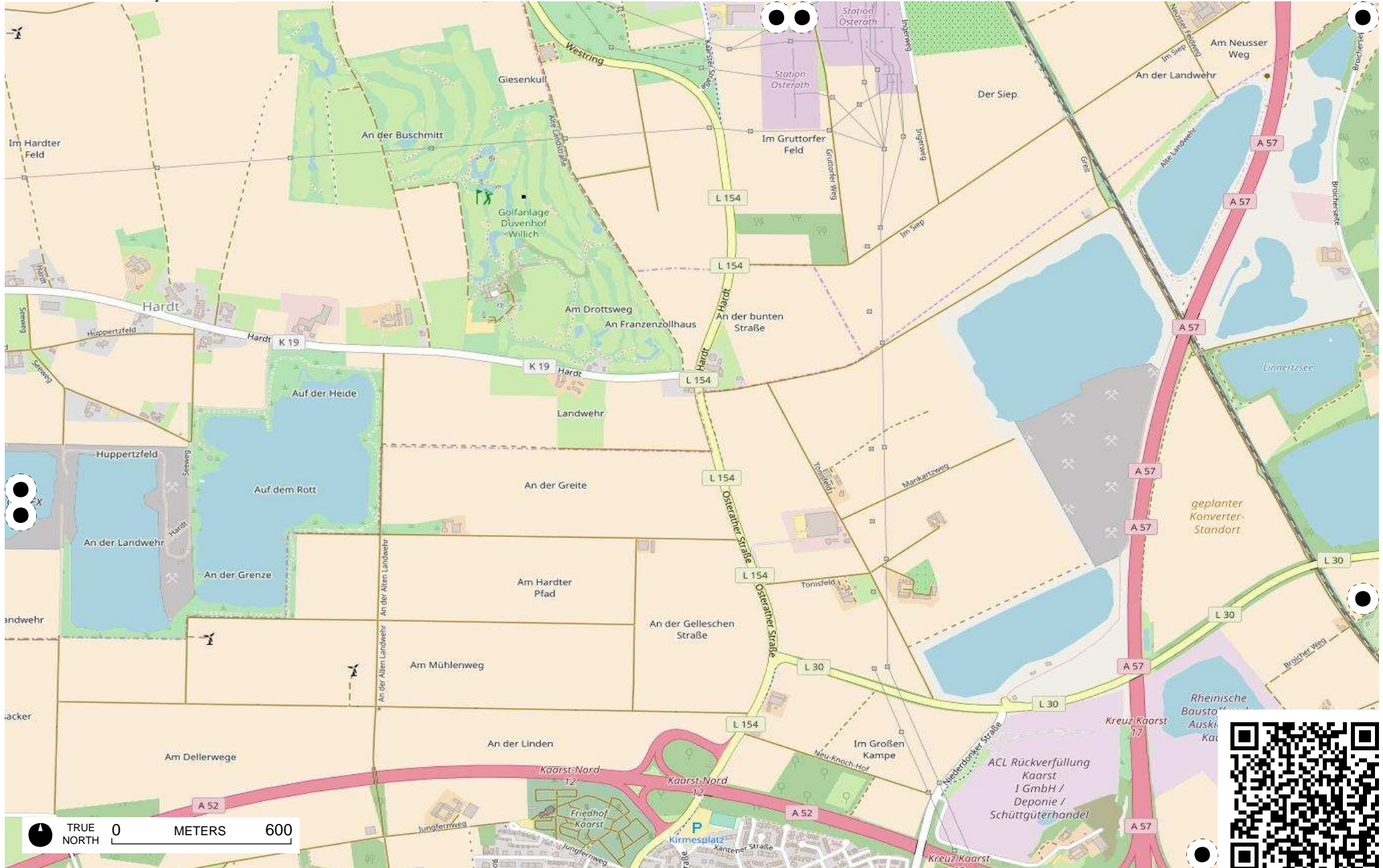




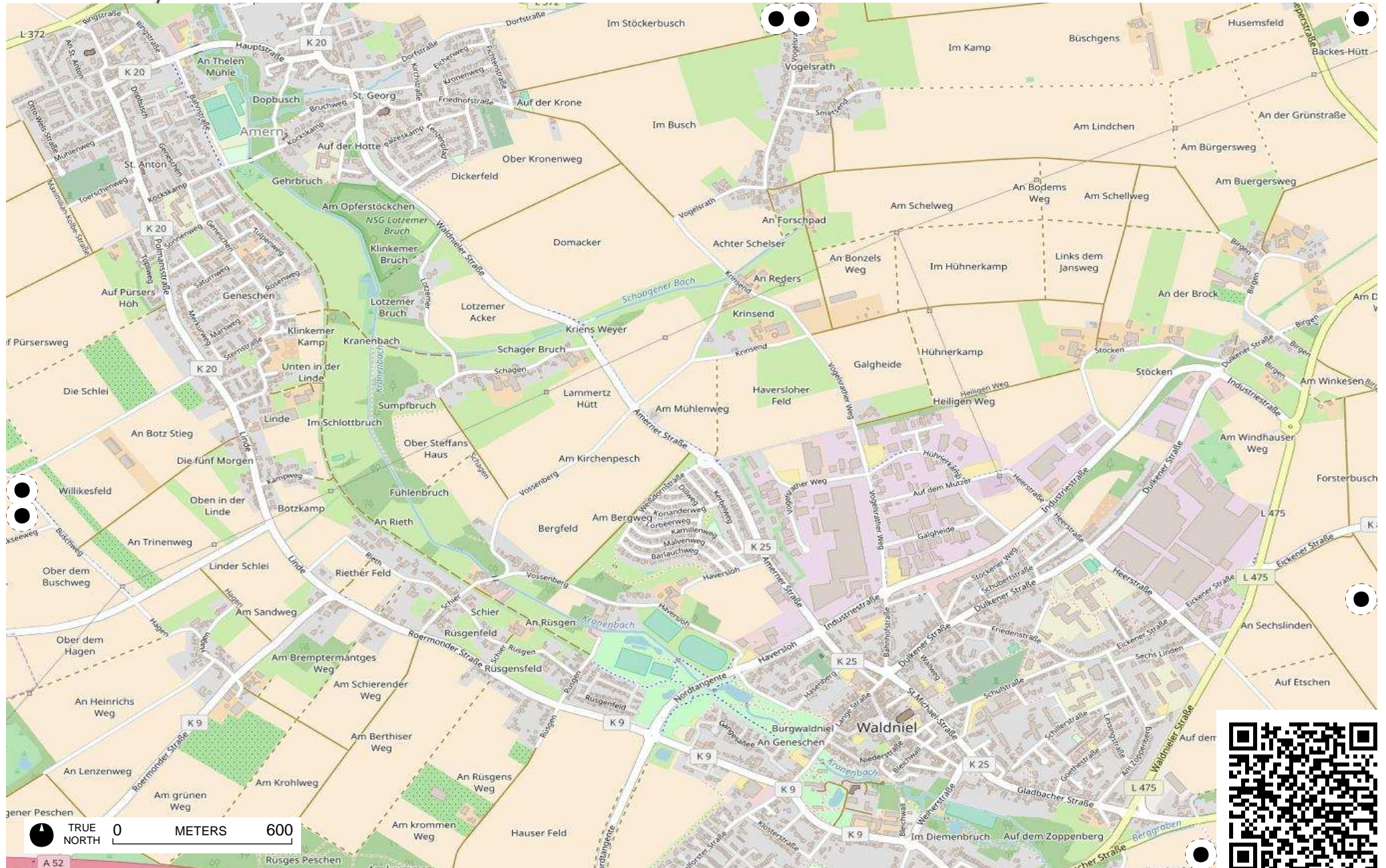


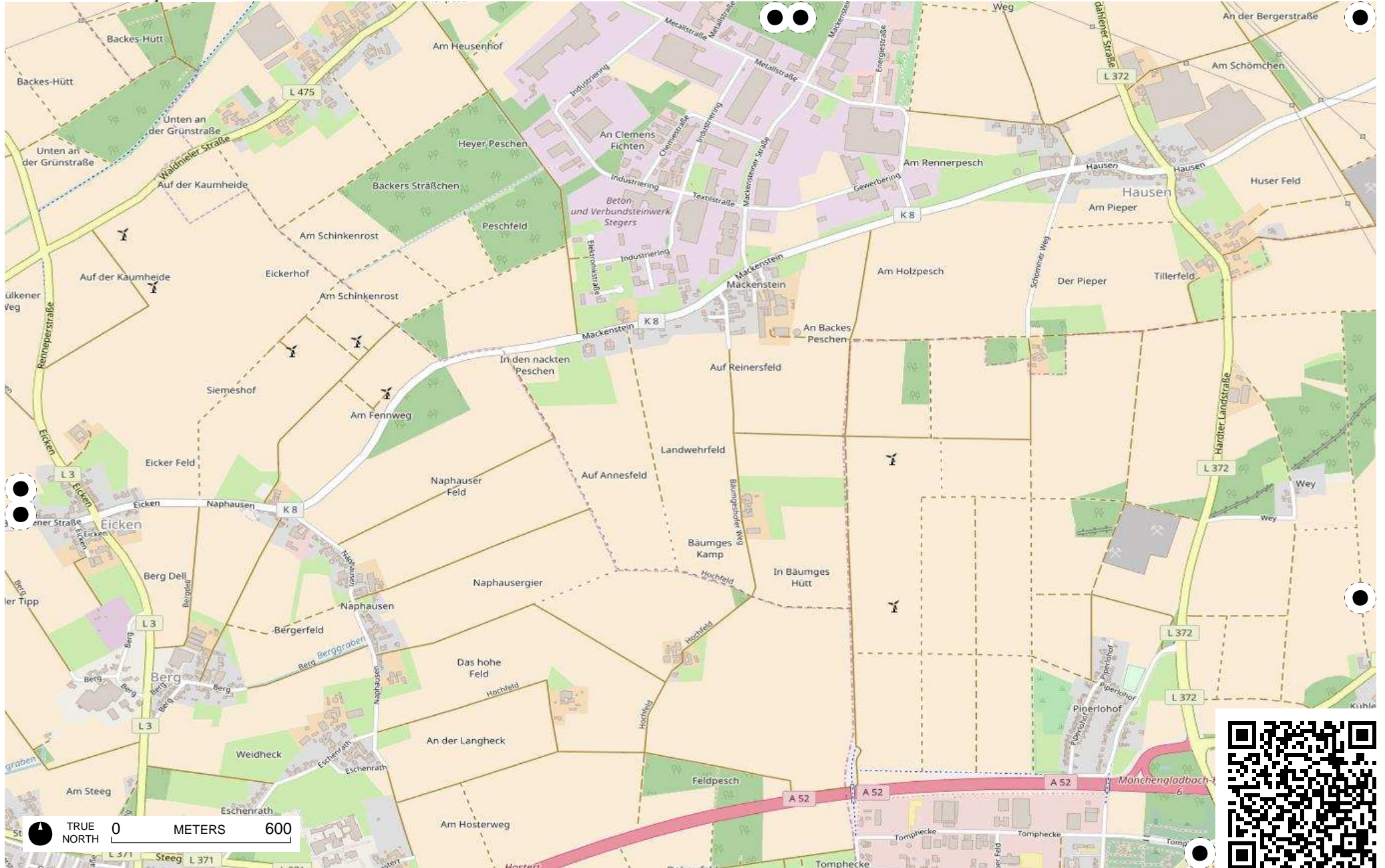


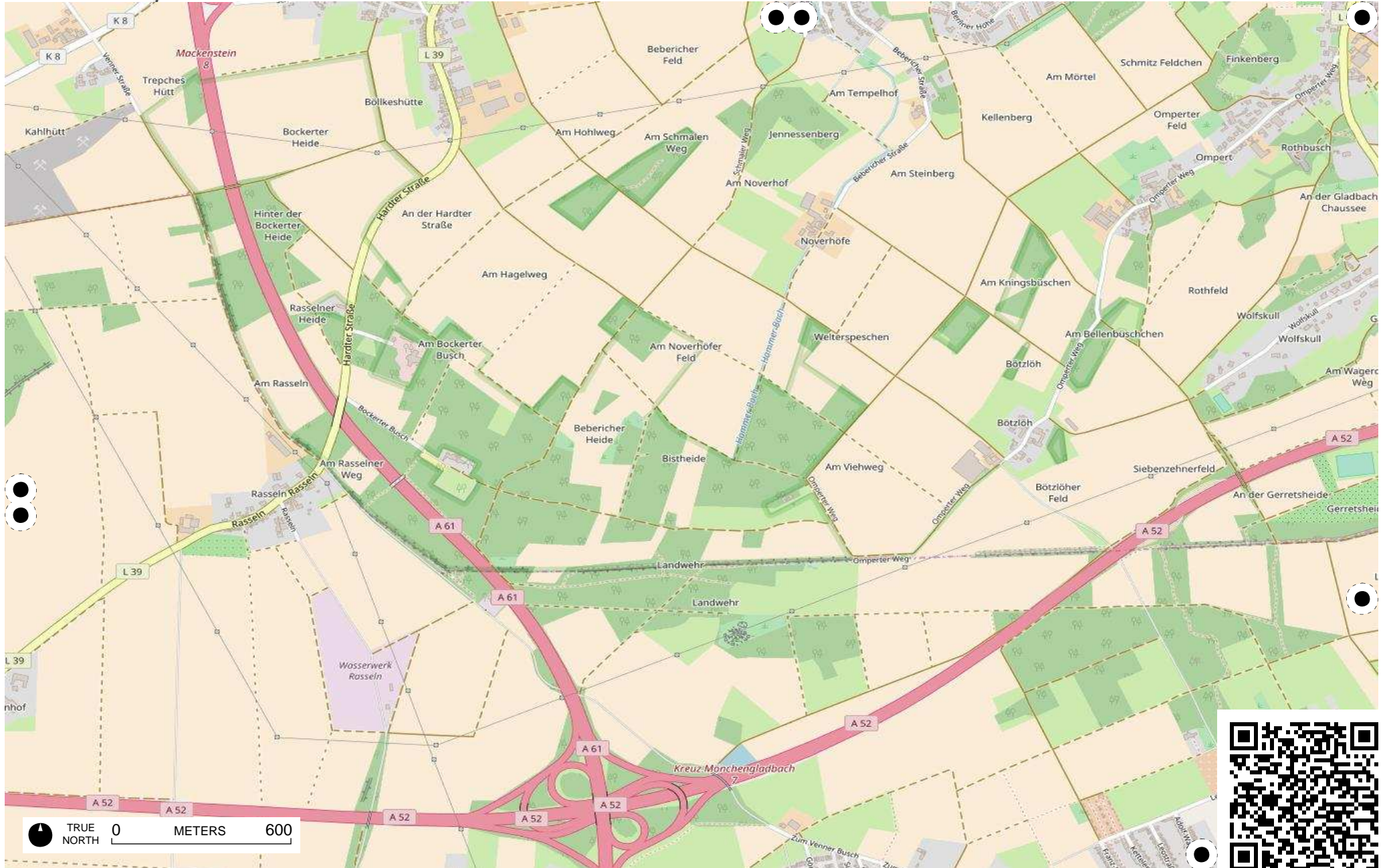


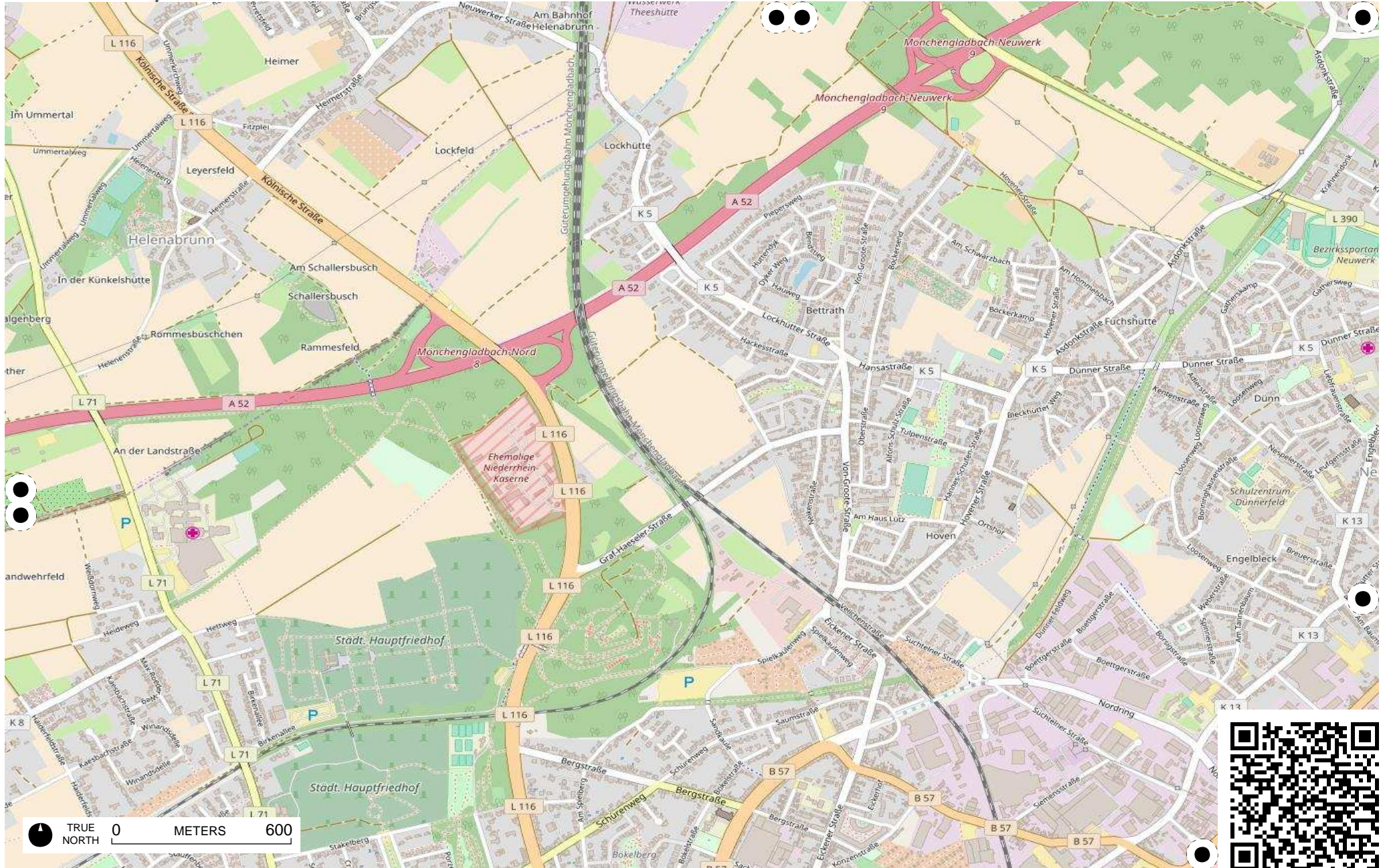


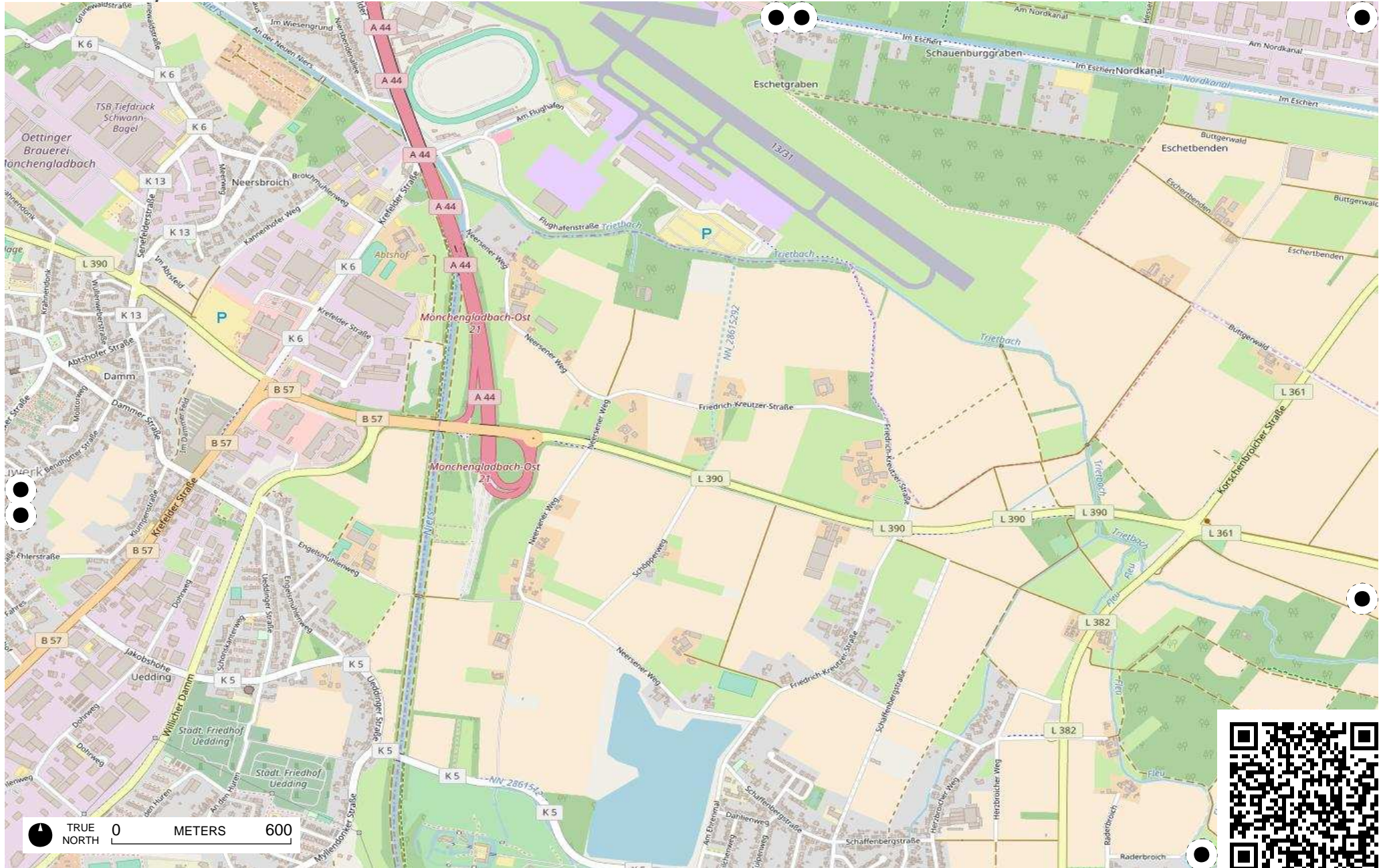


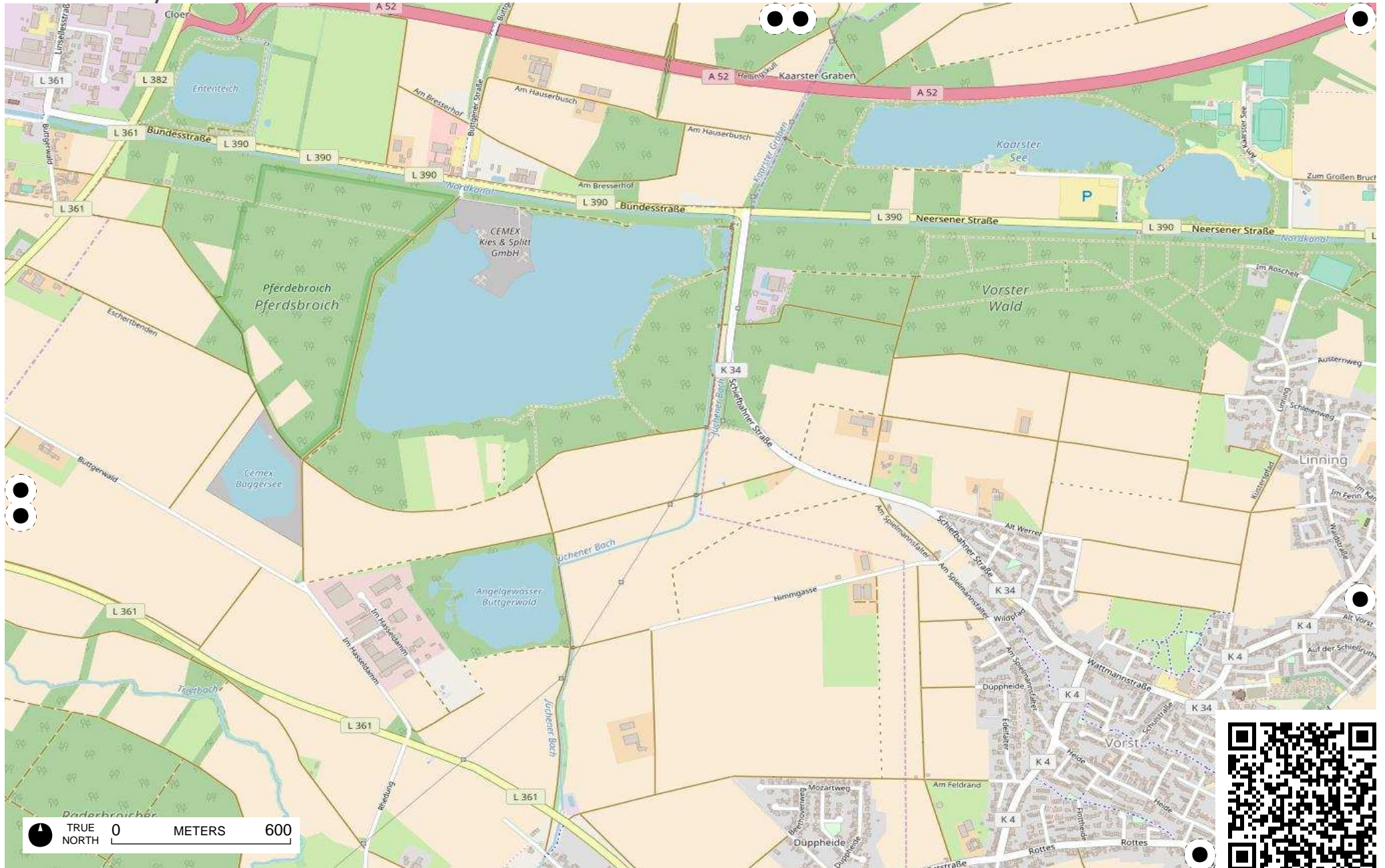


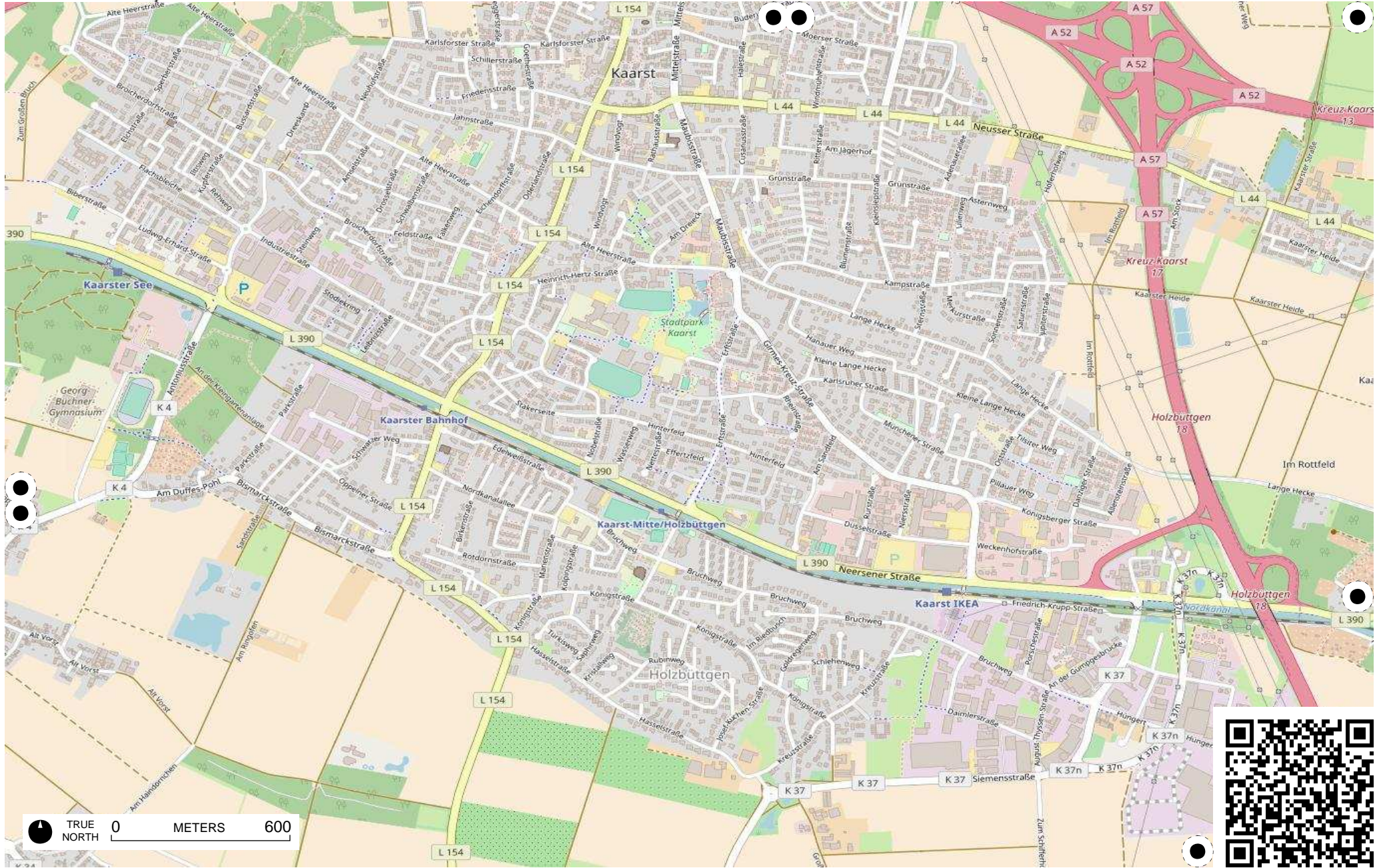






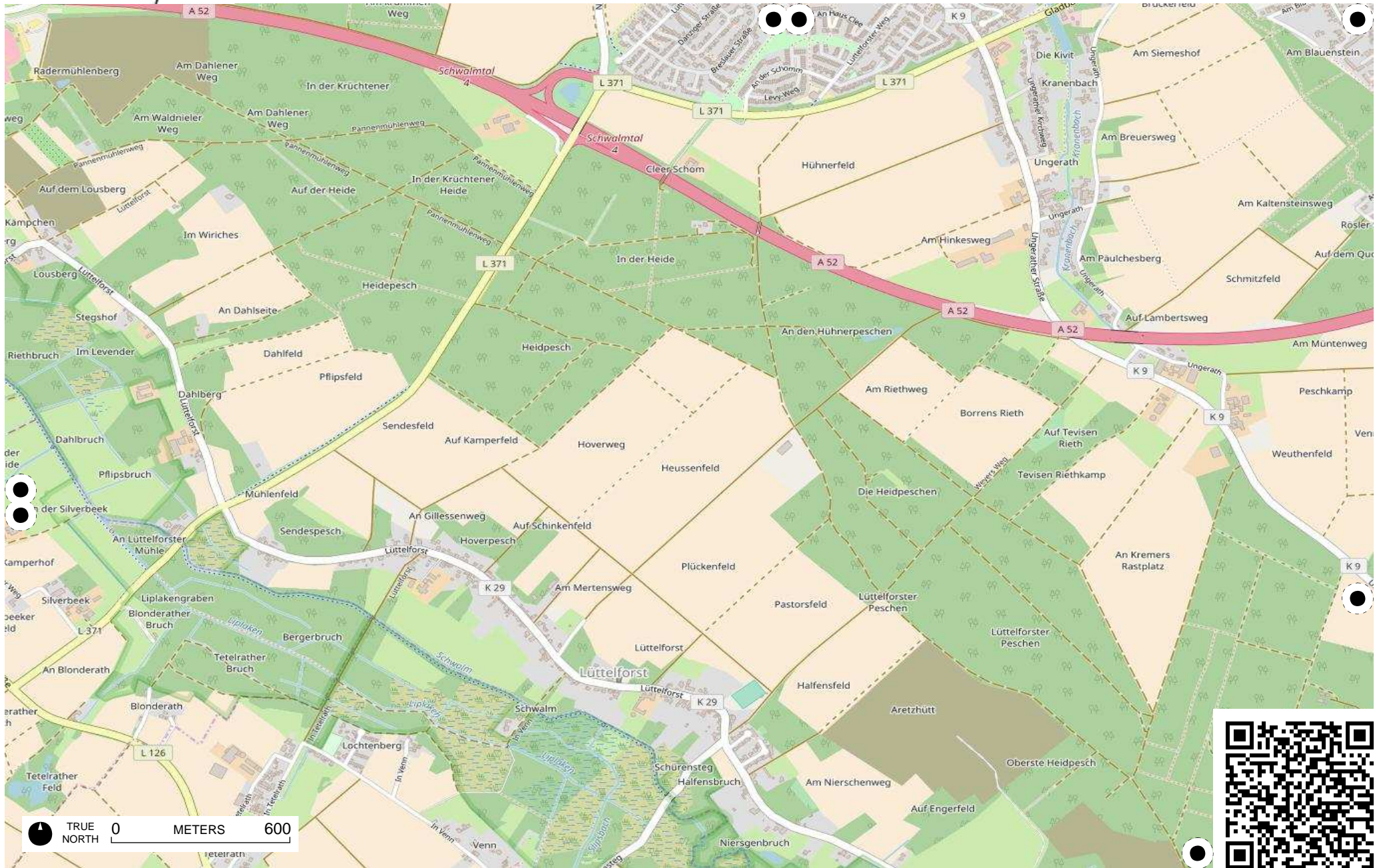






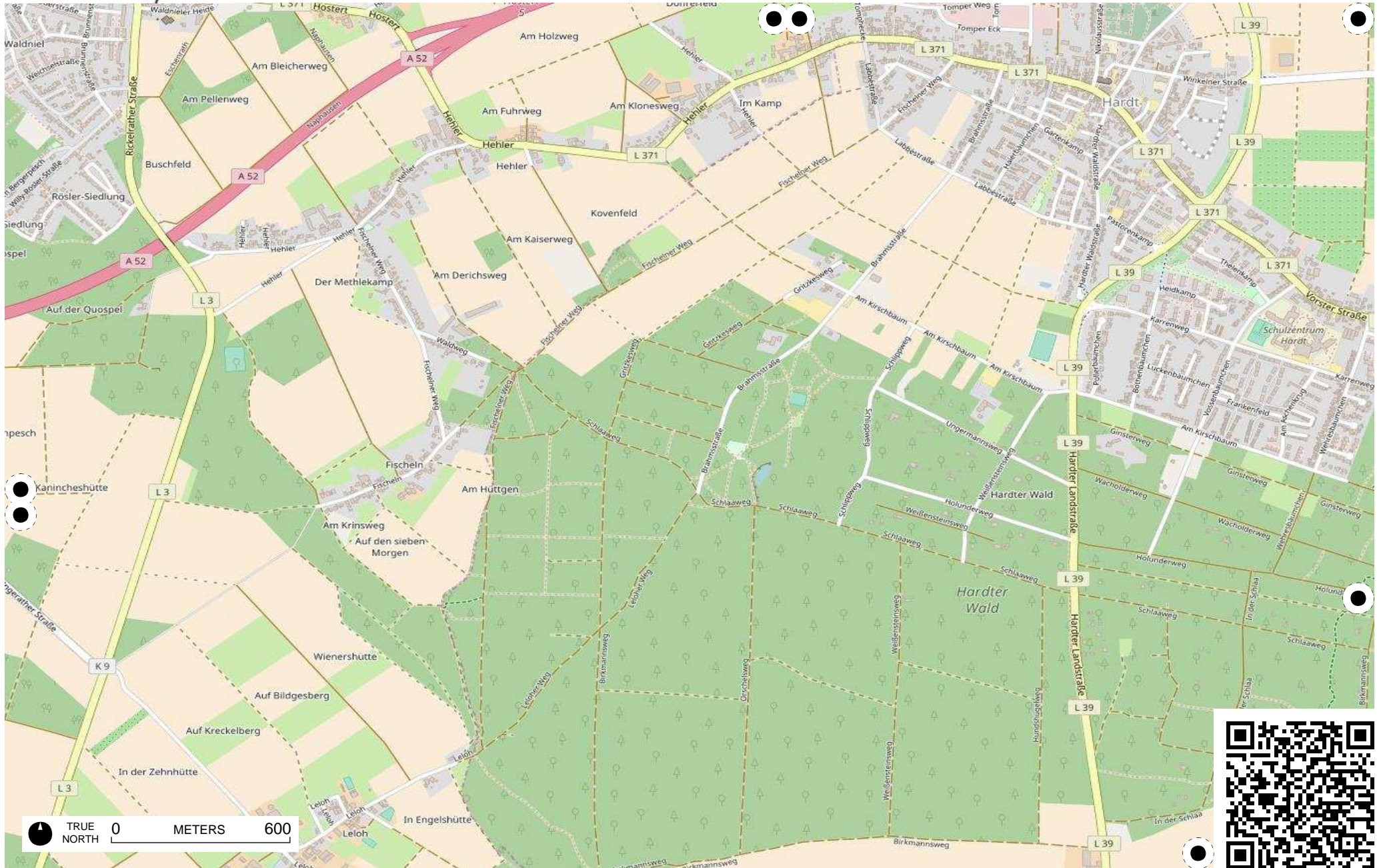
TRUE NORTH 0 METERS 600

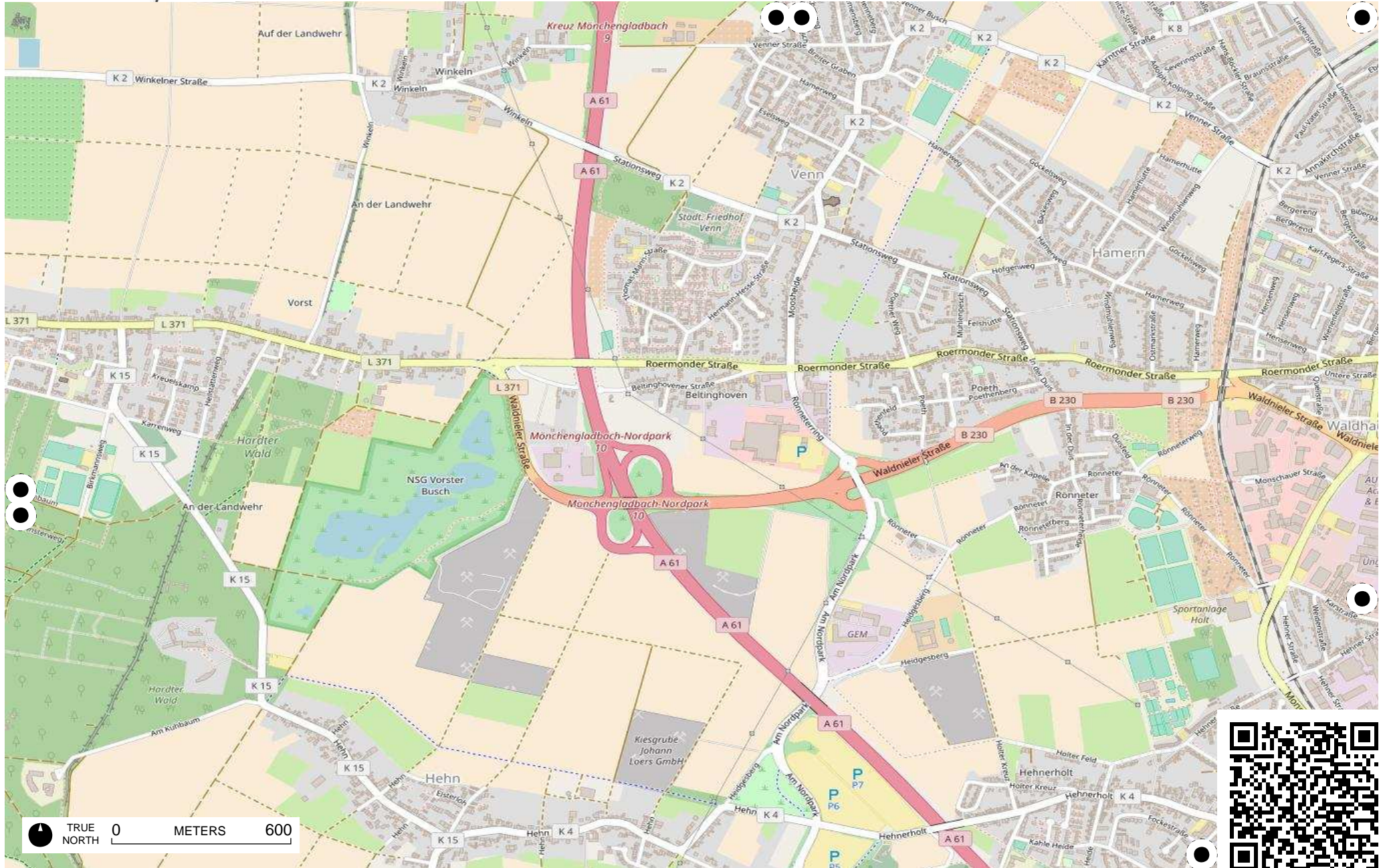


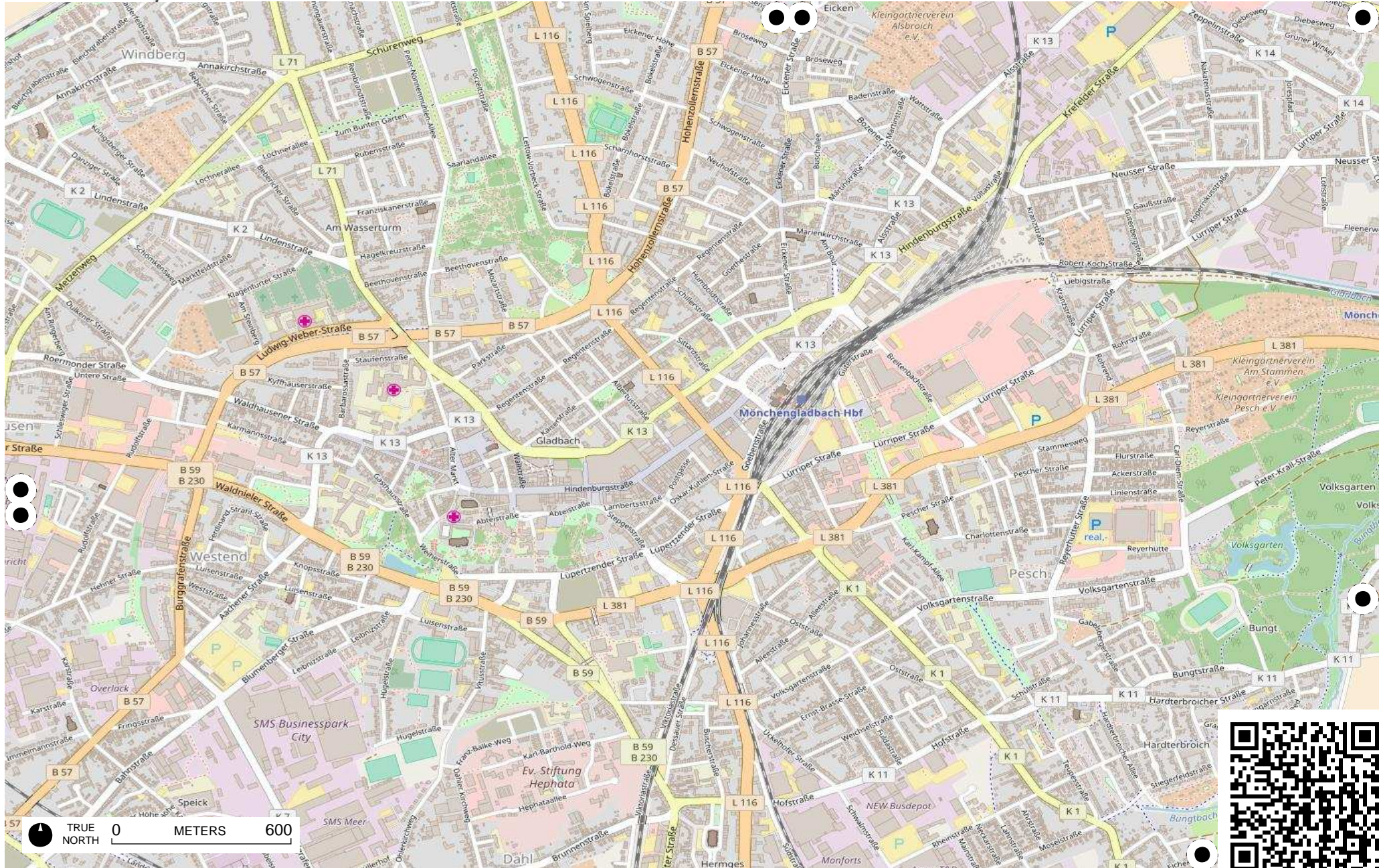


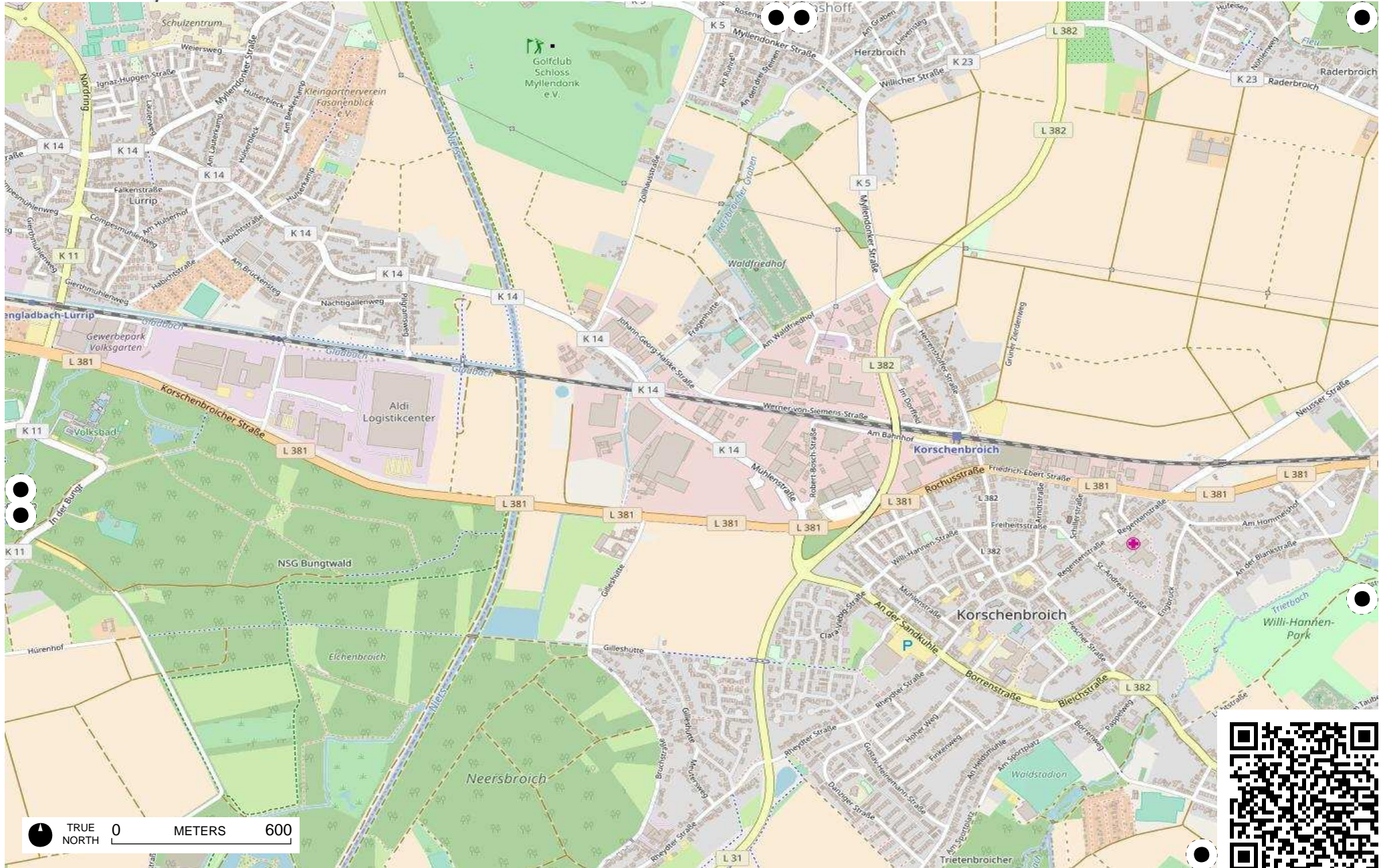


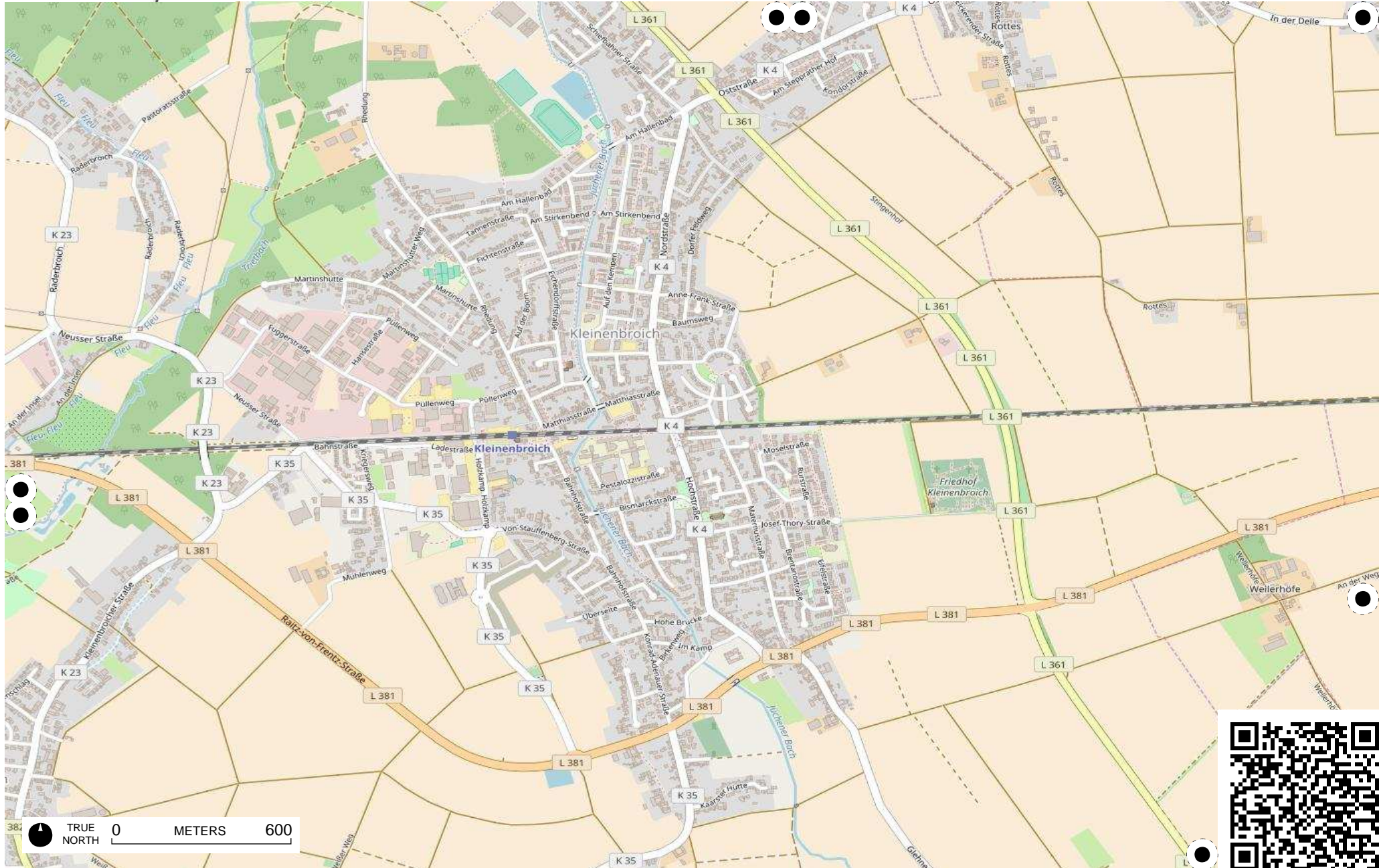
# Field Papers

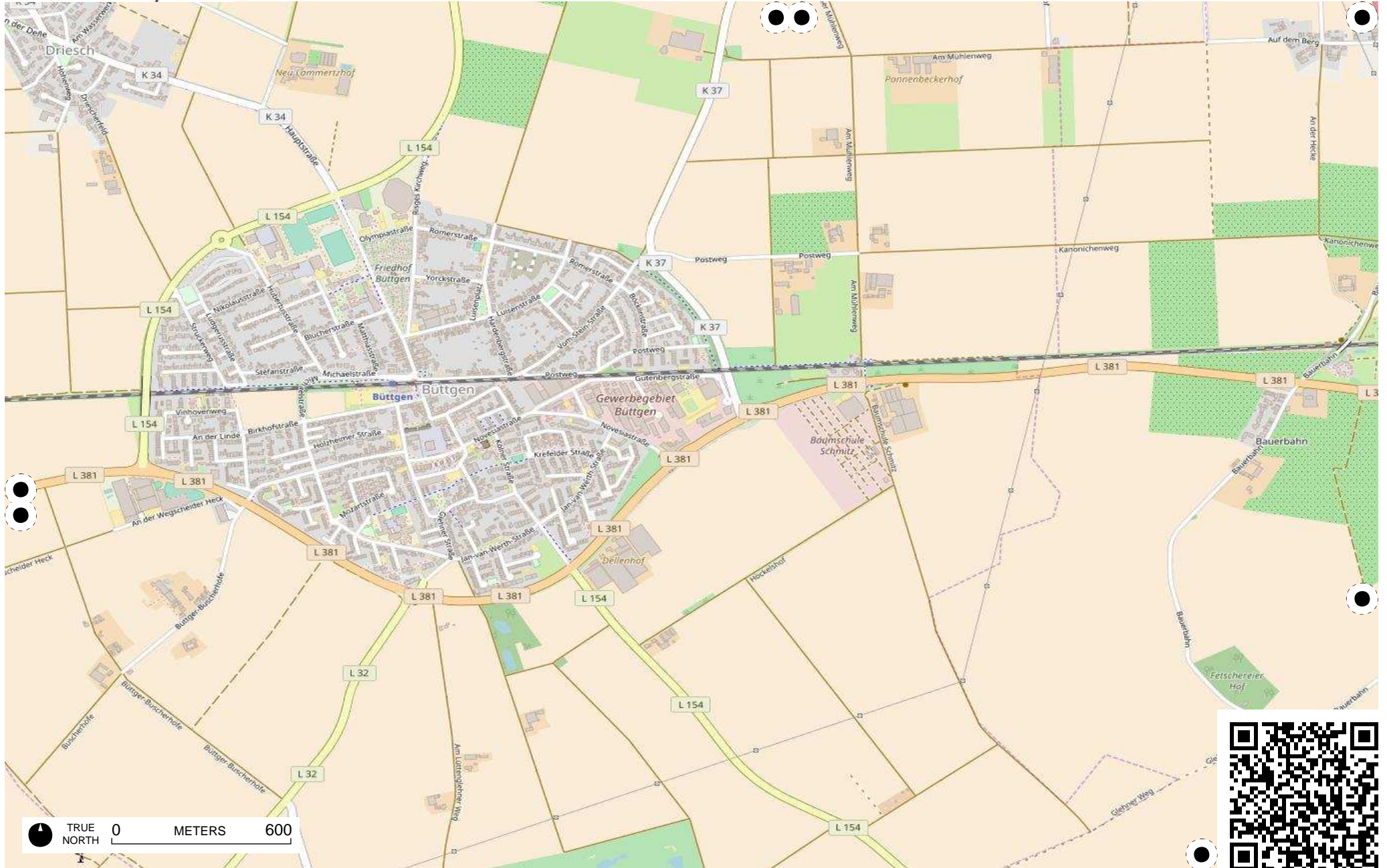


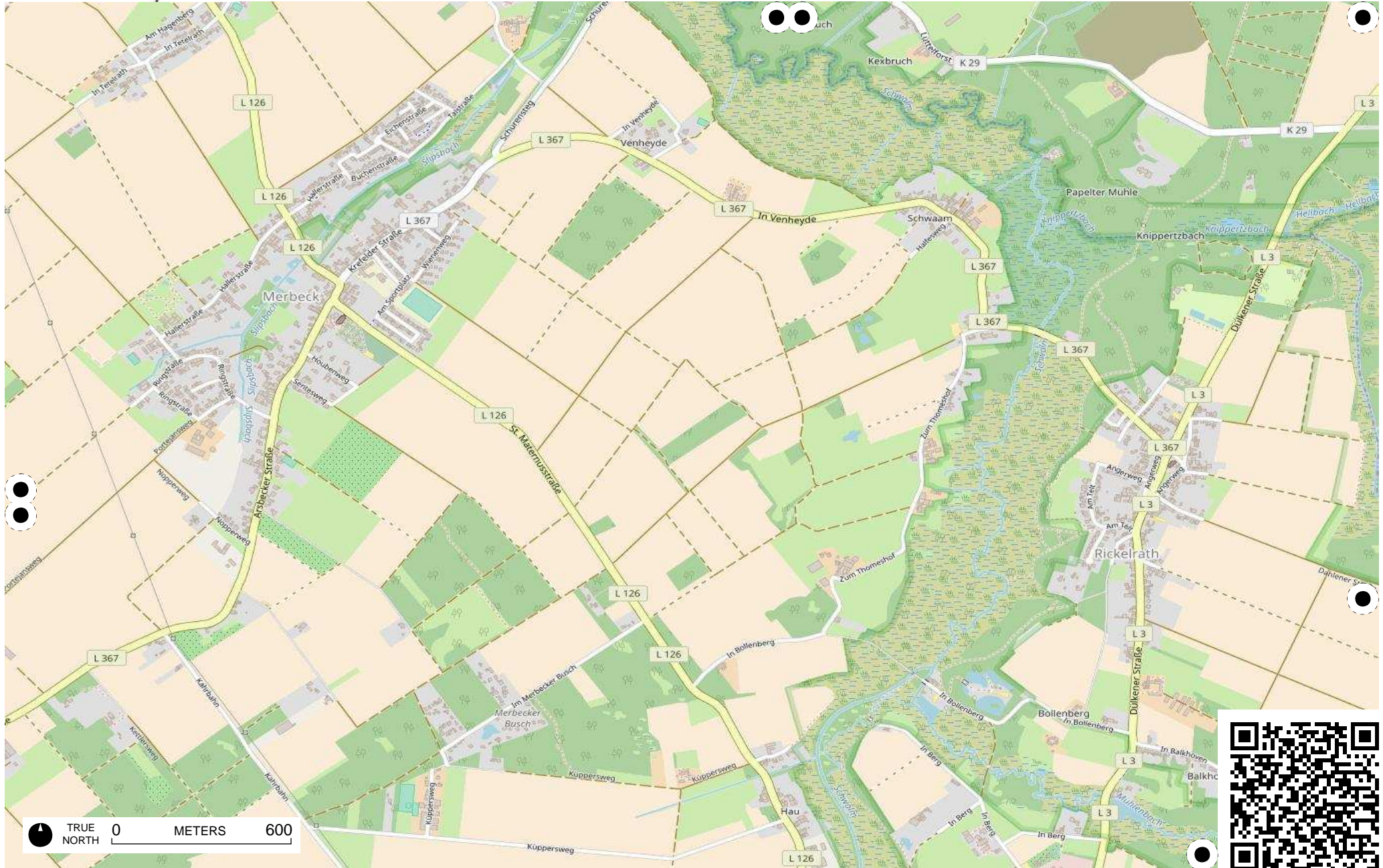






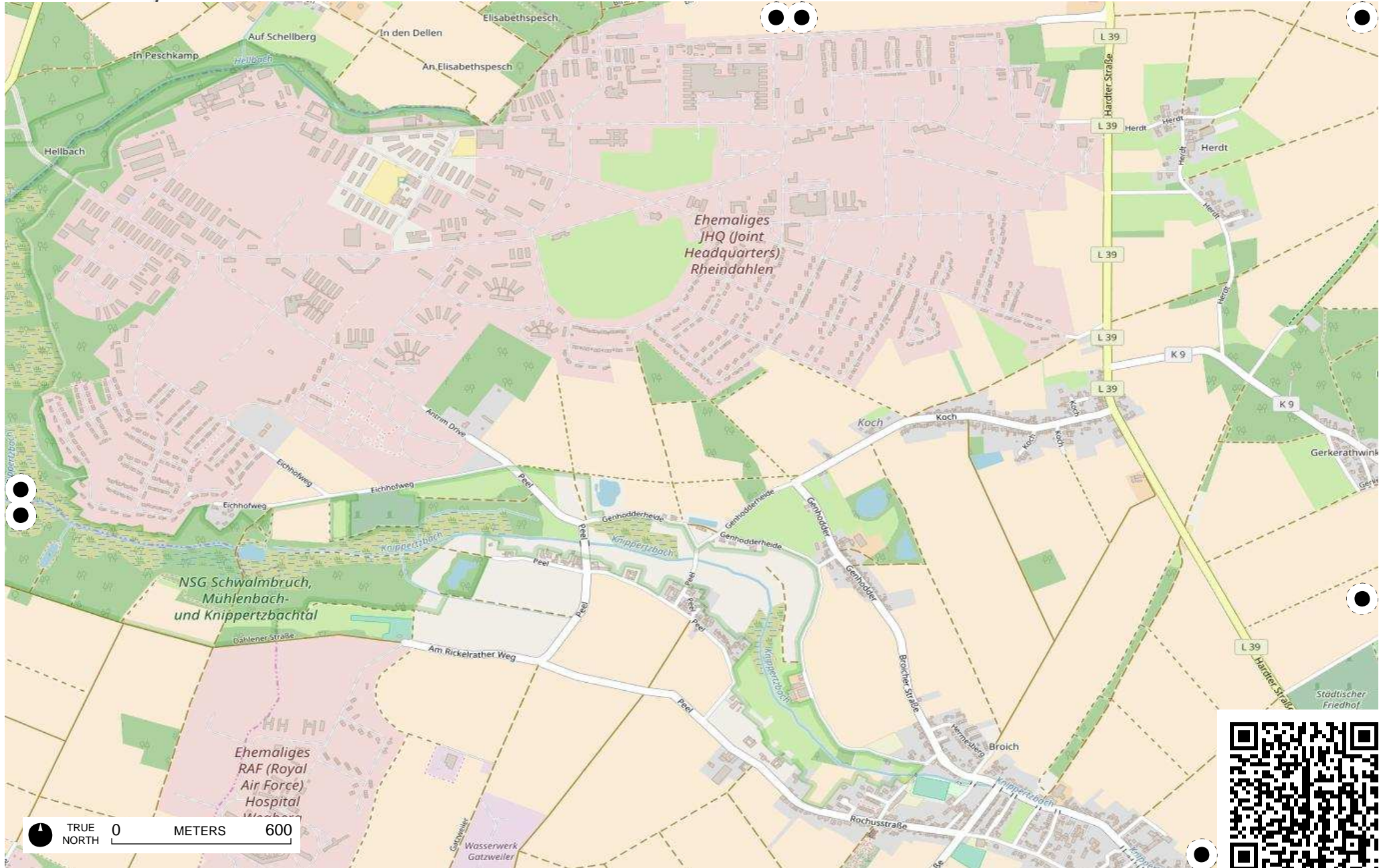




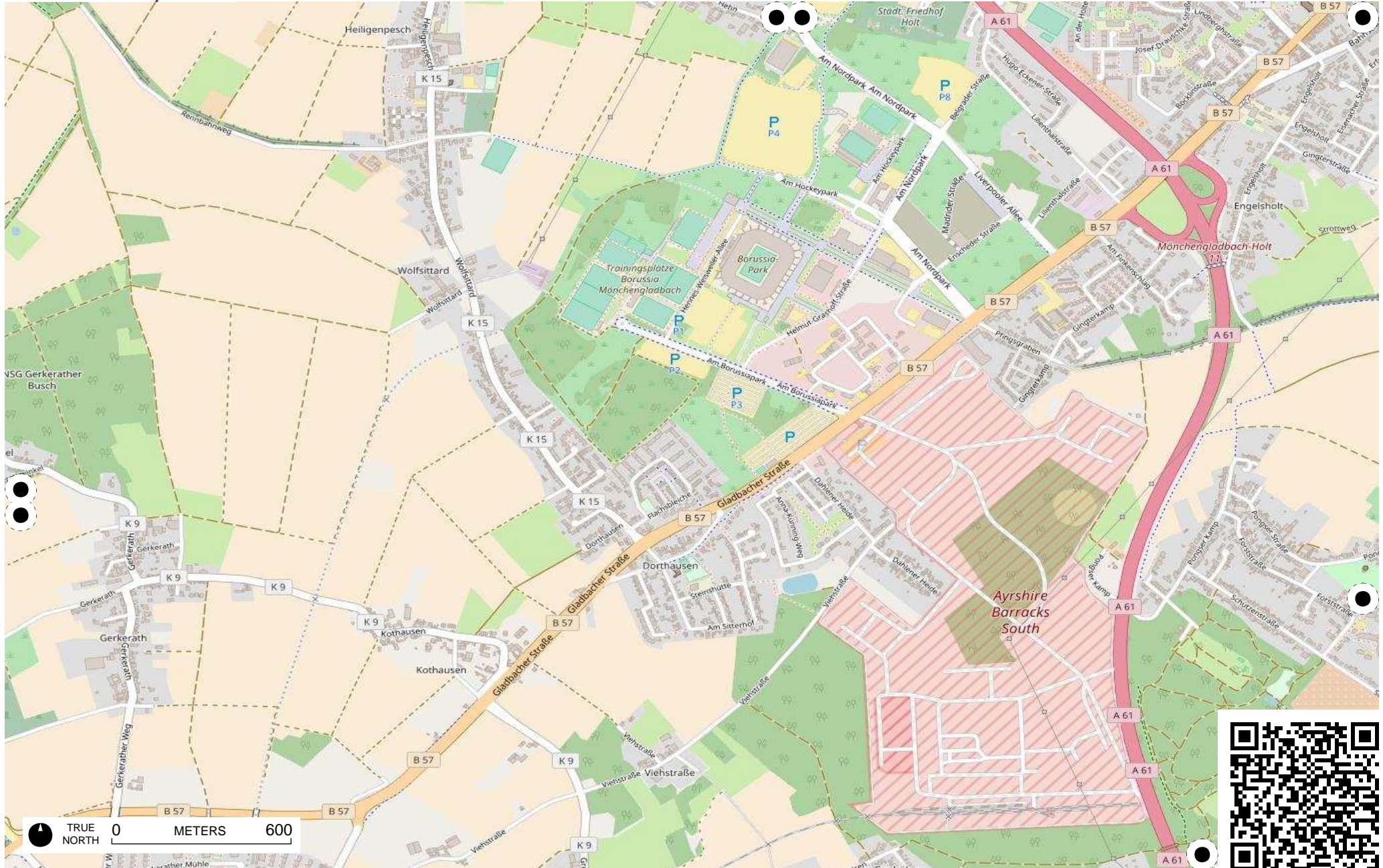


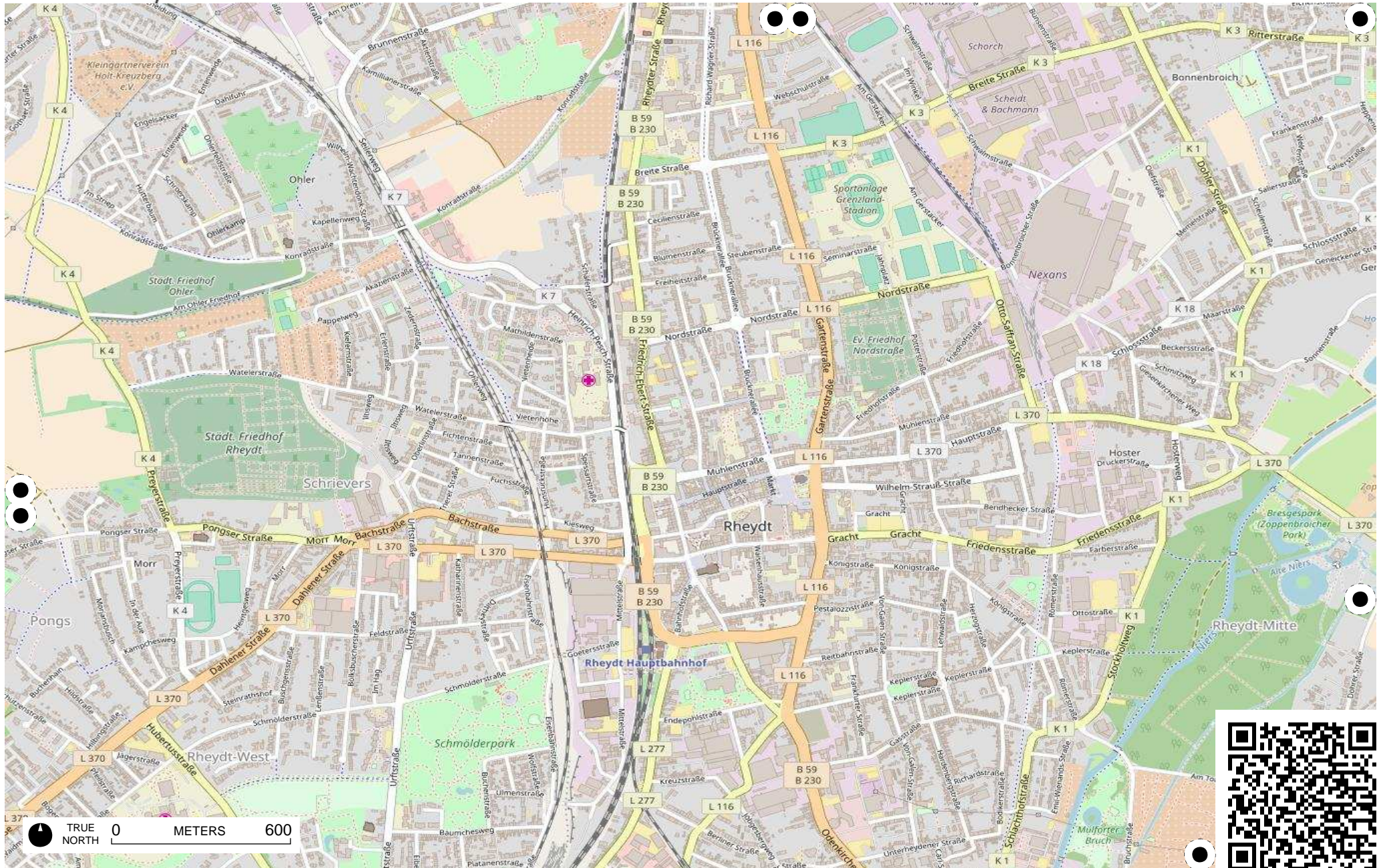
TRUE NORTH 0 METERS 600

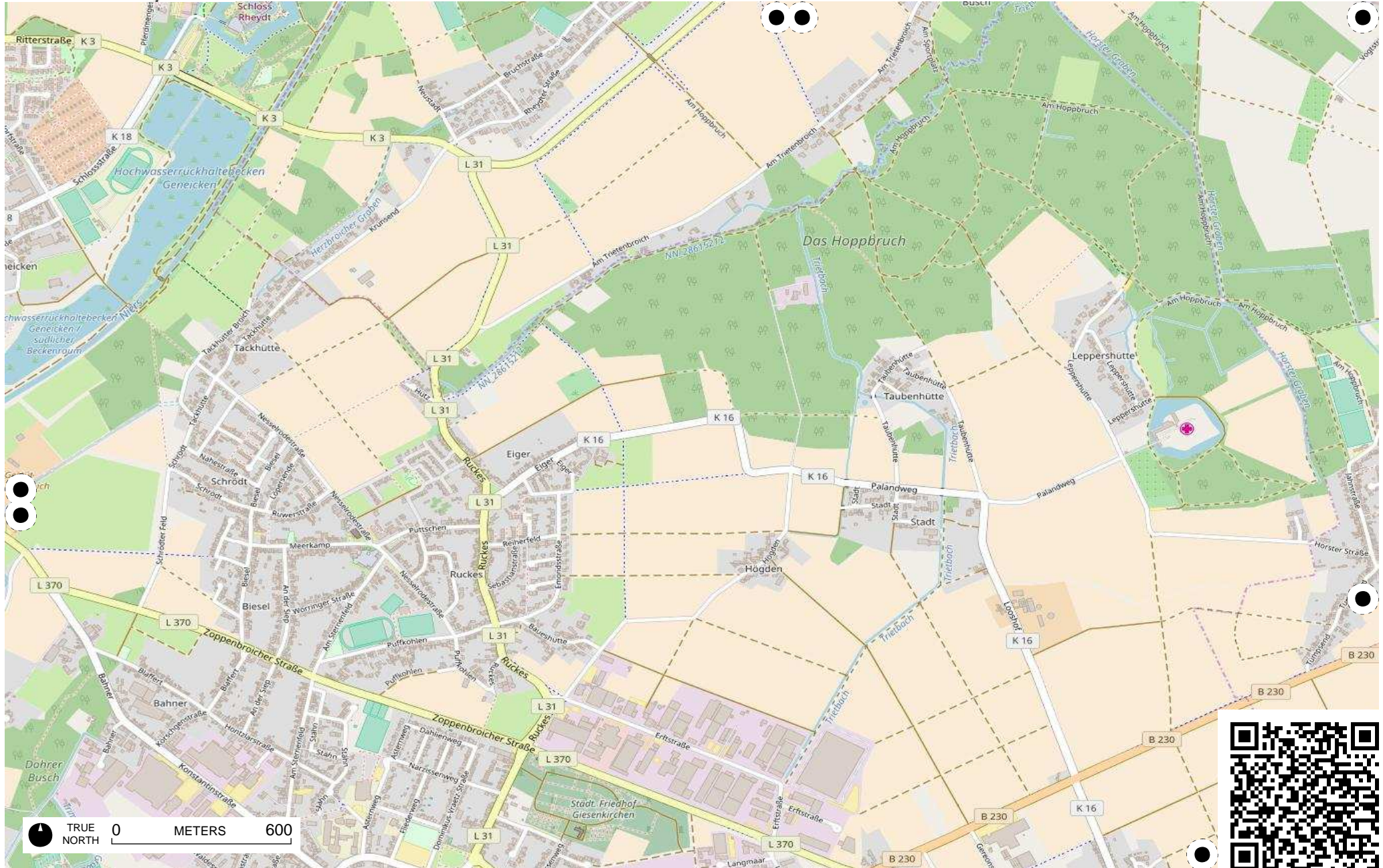


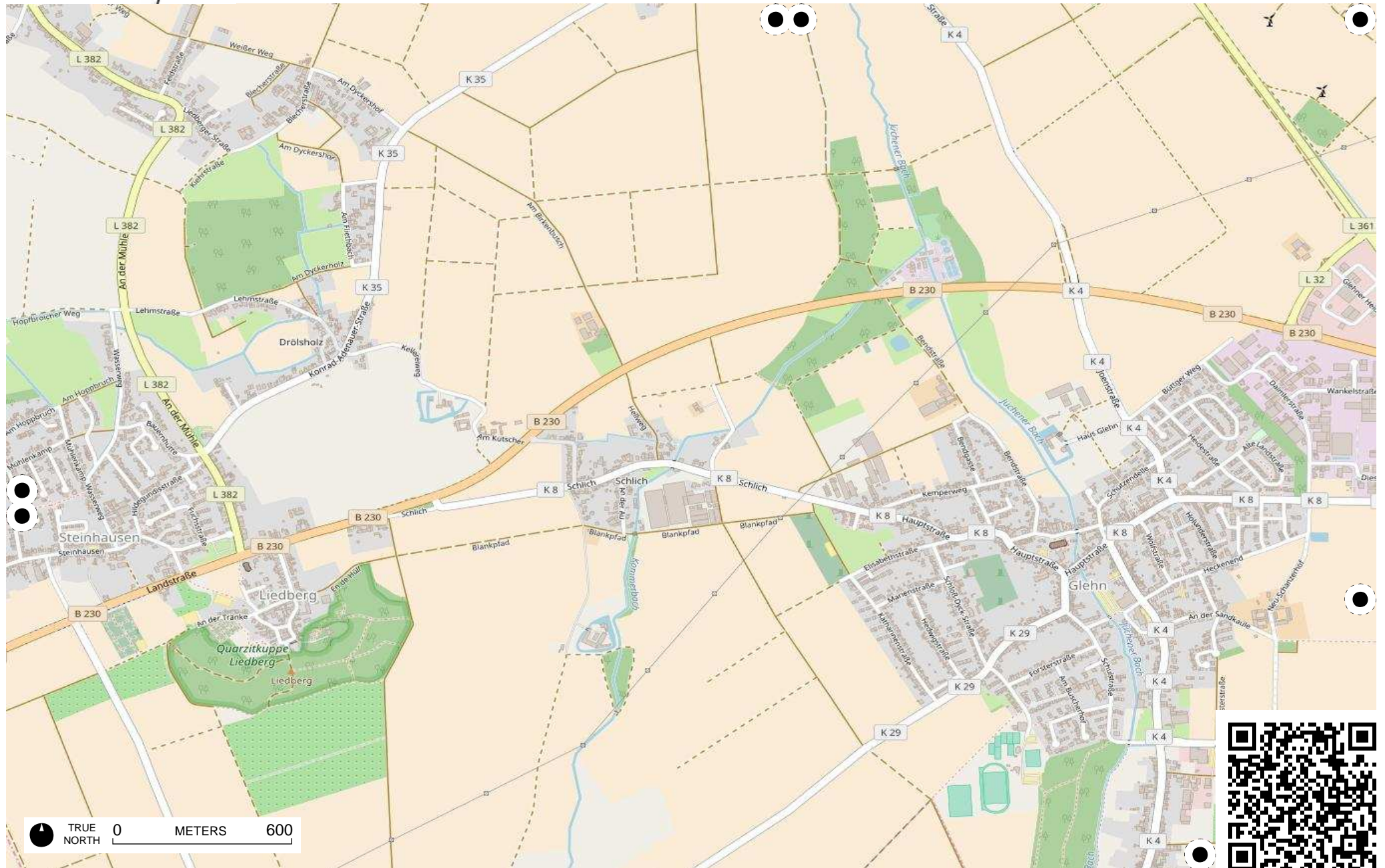


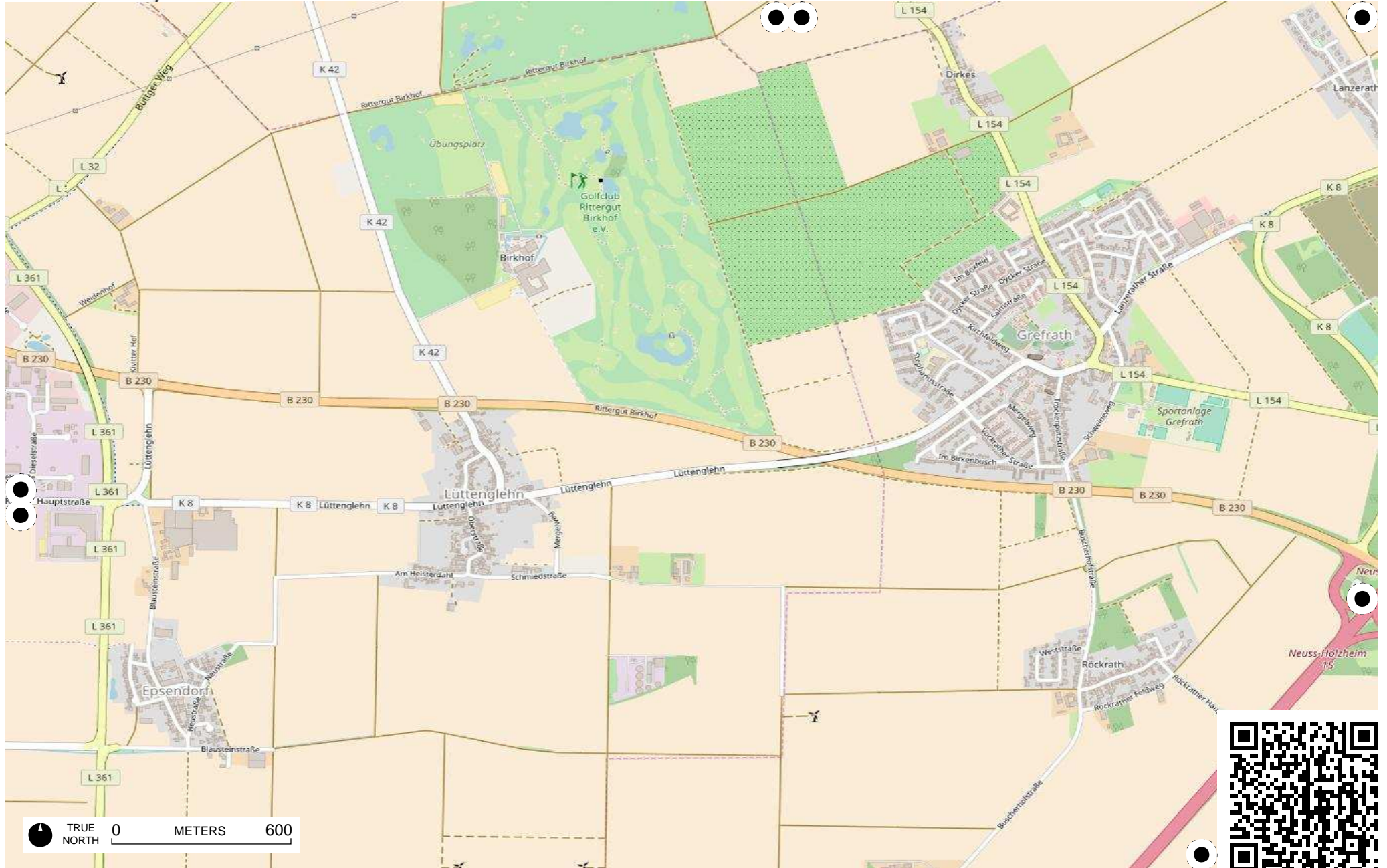


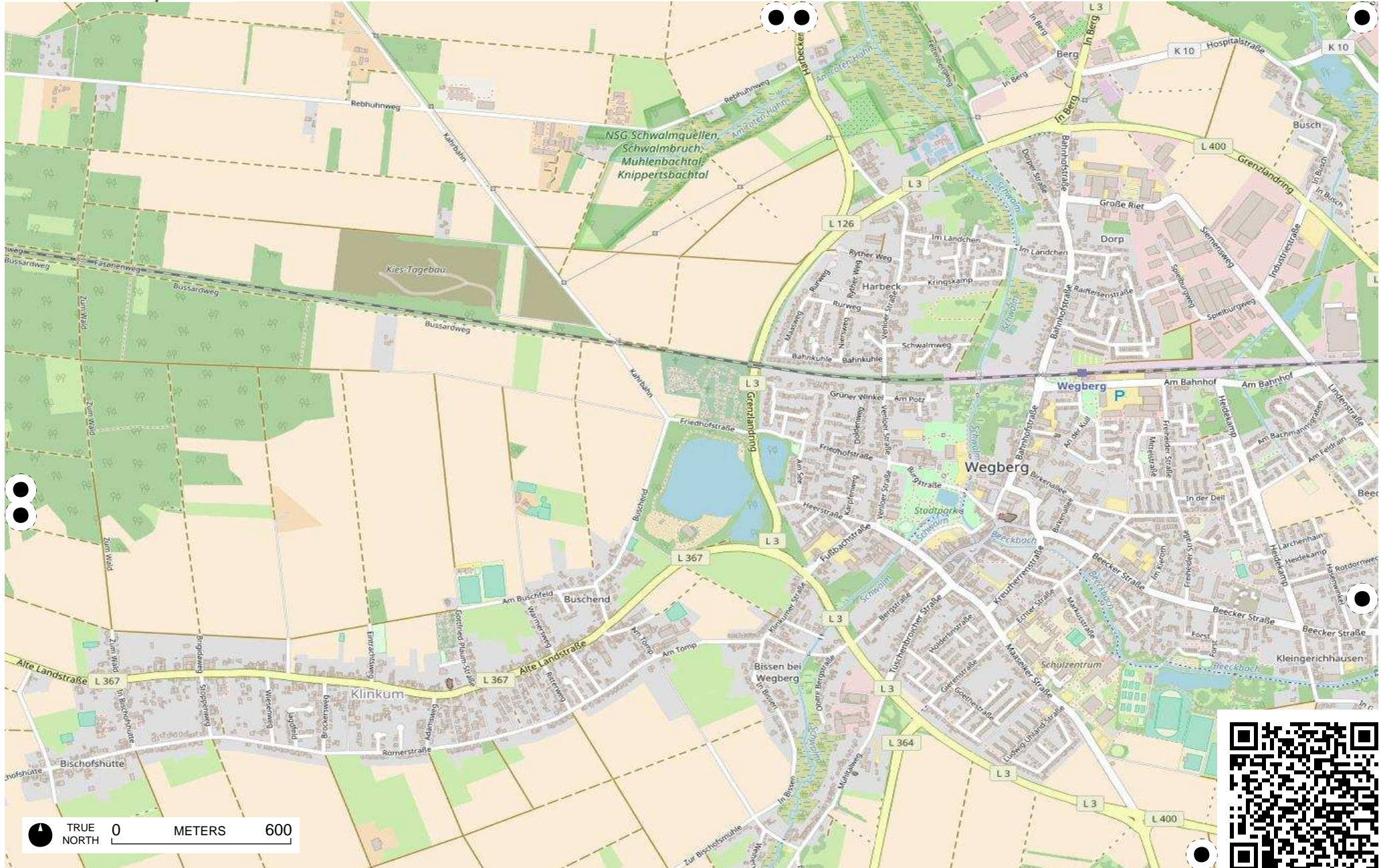


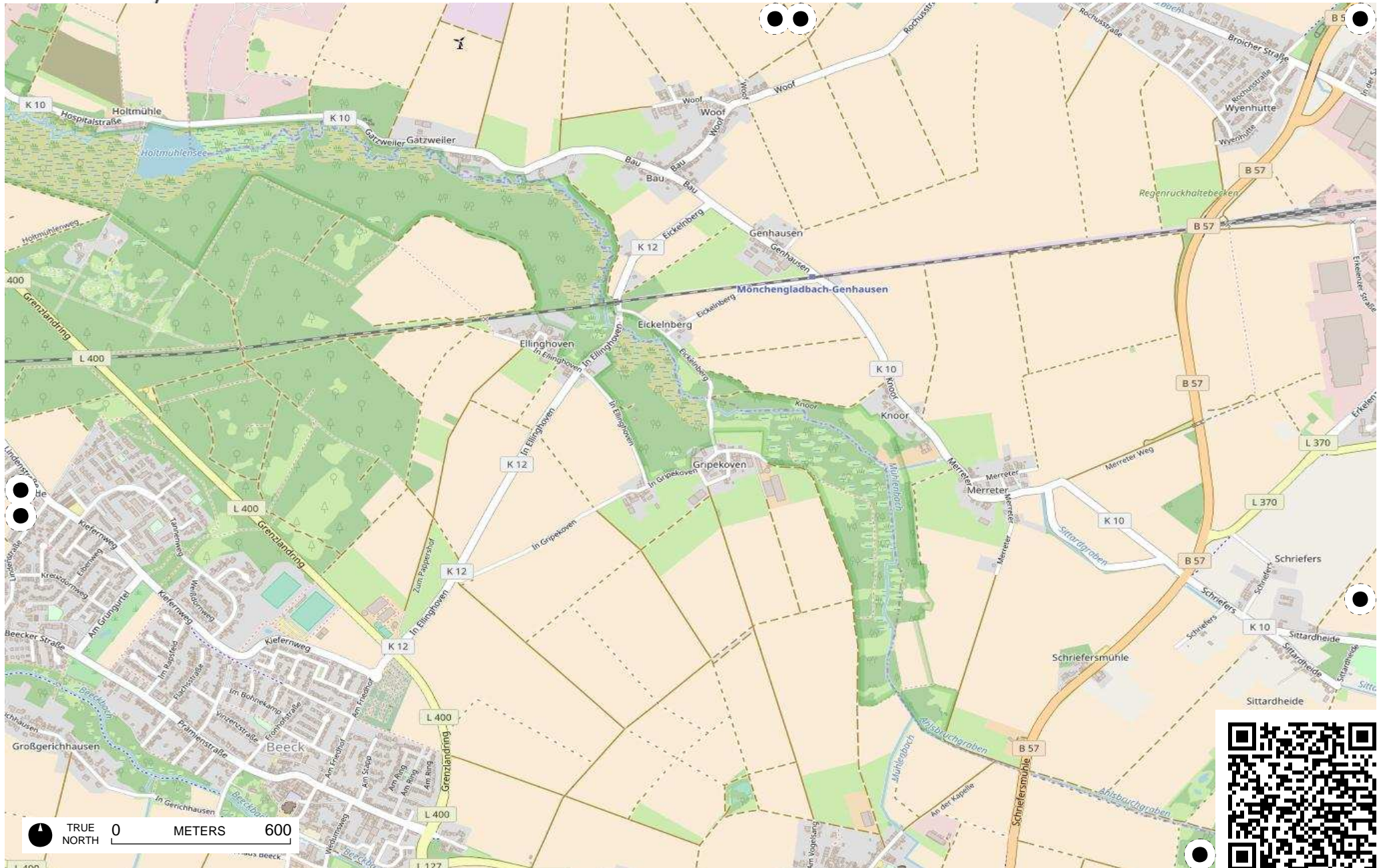


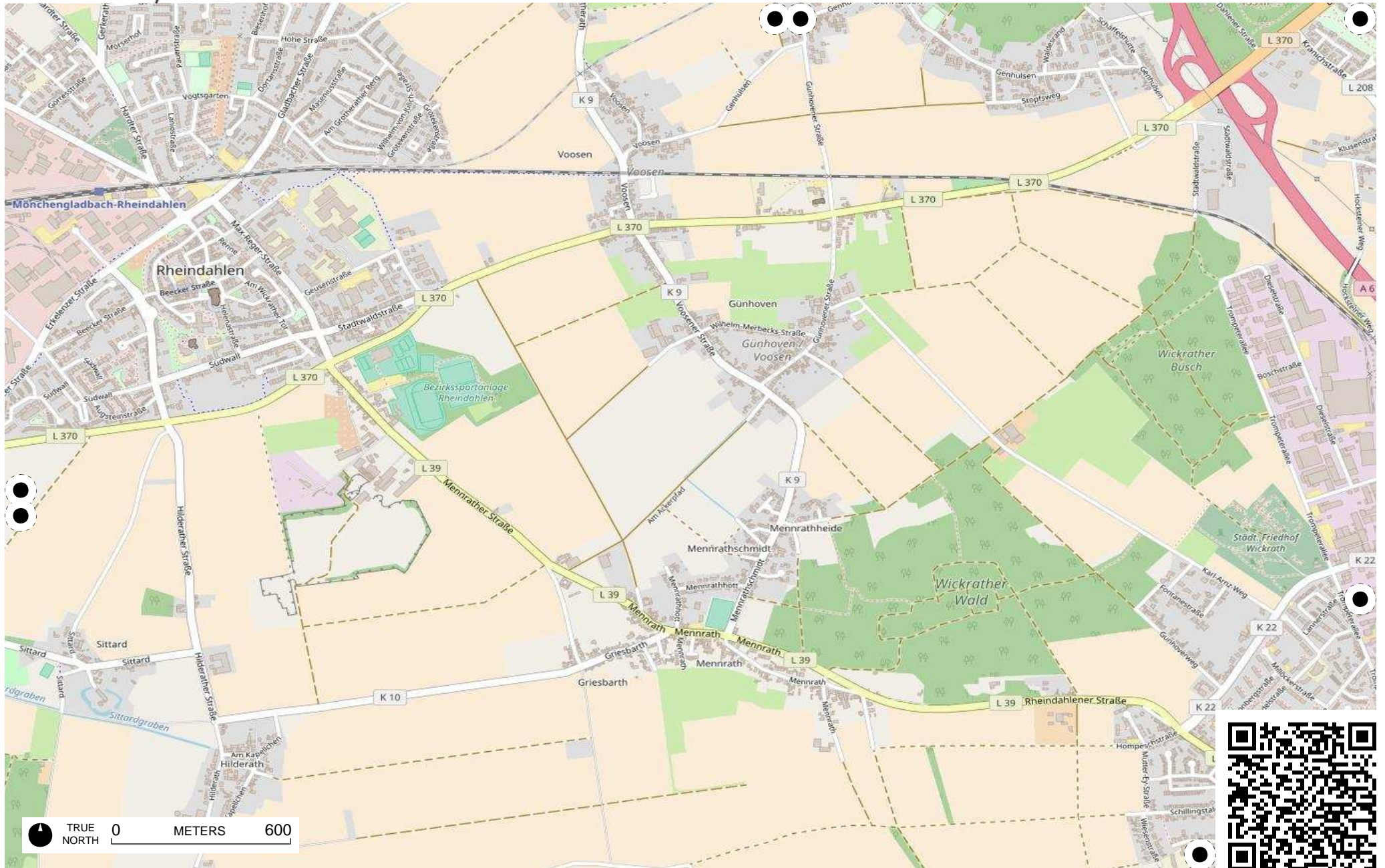








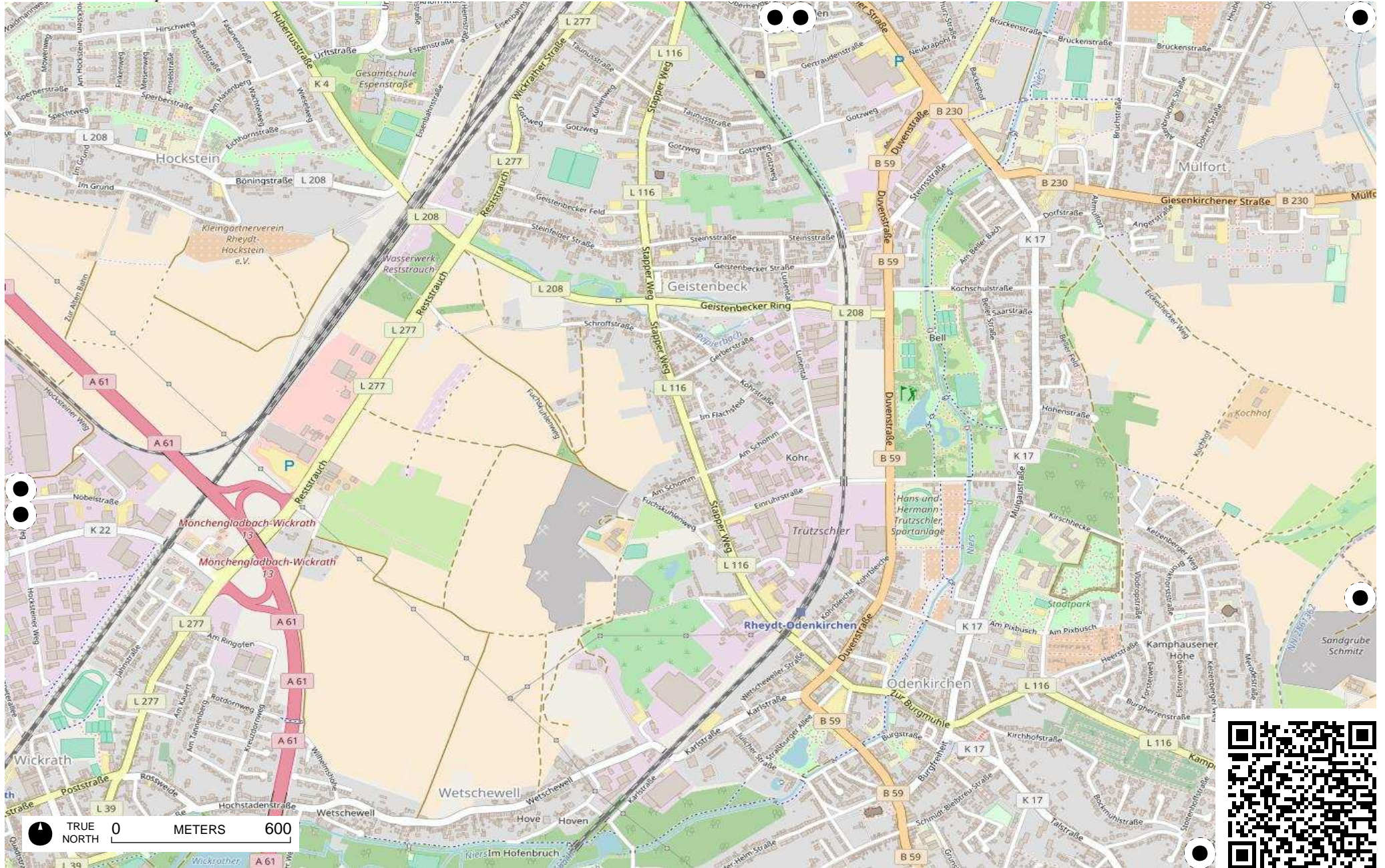


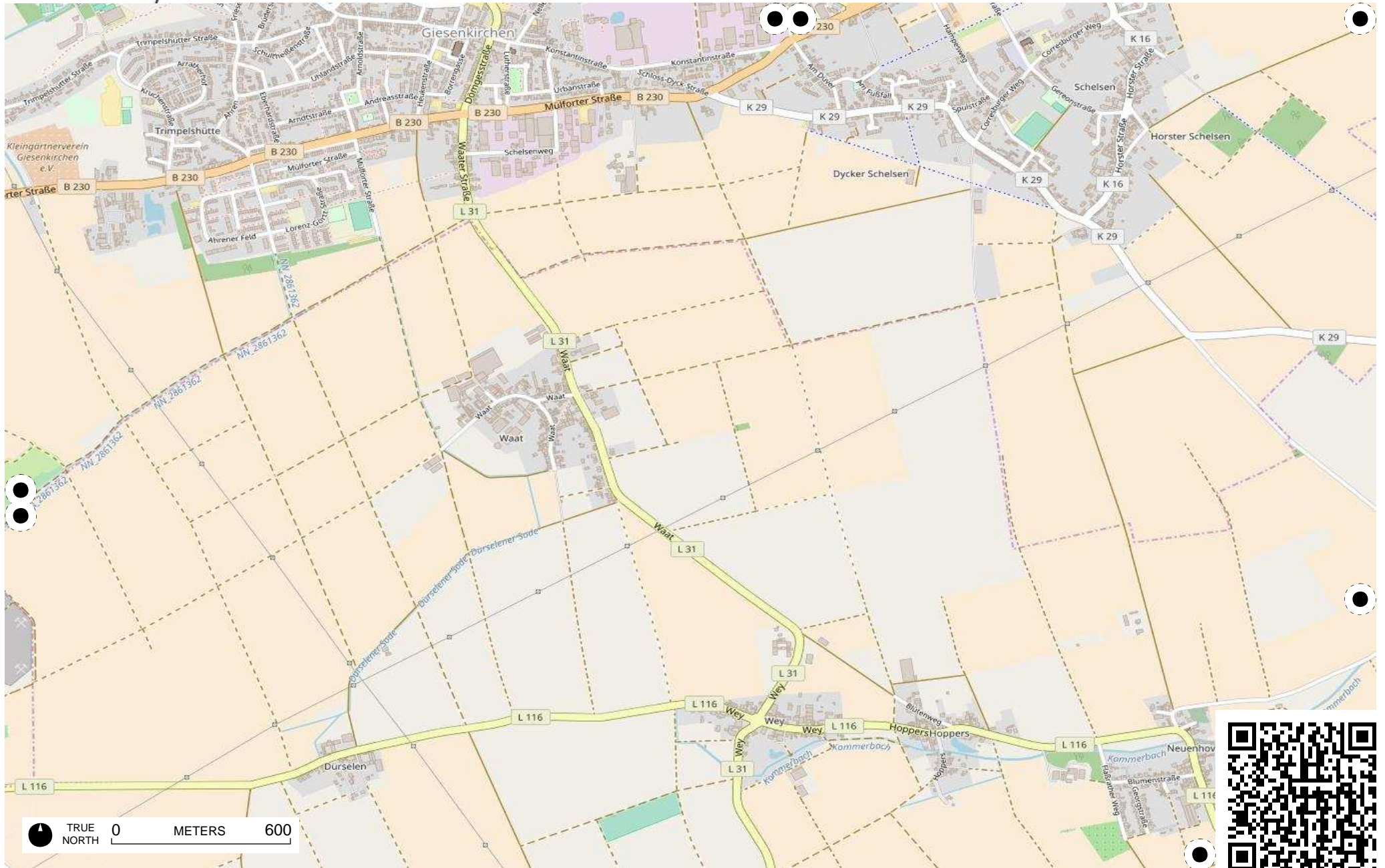


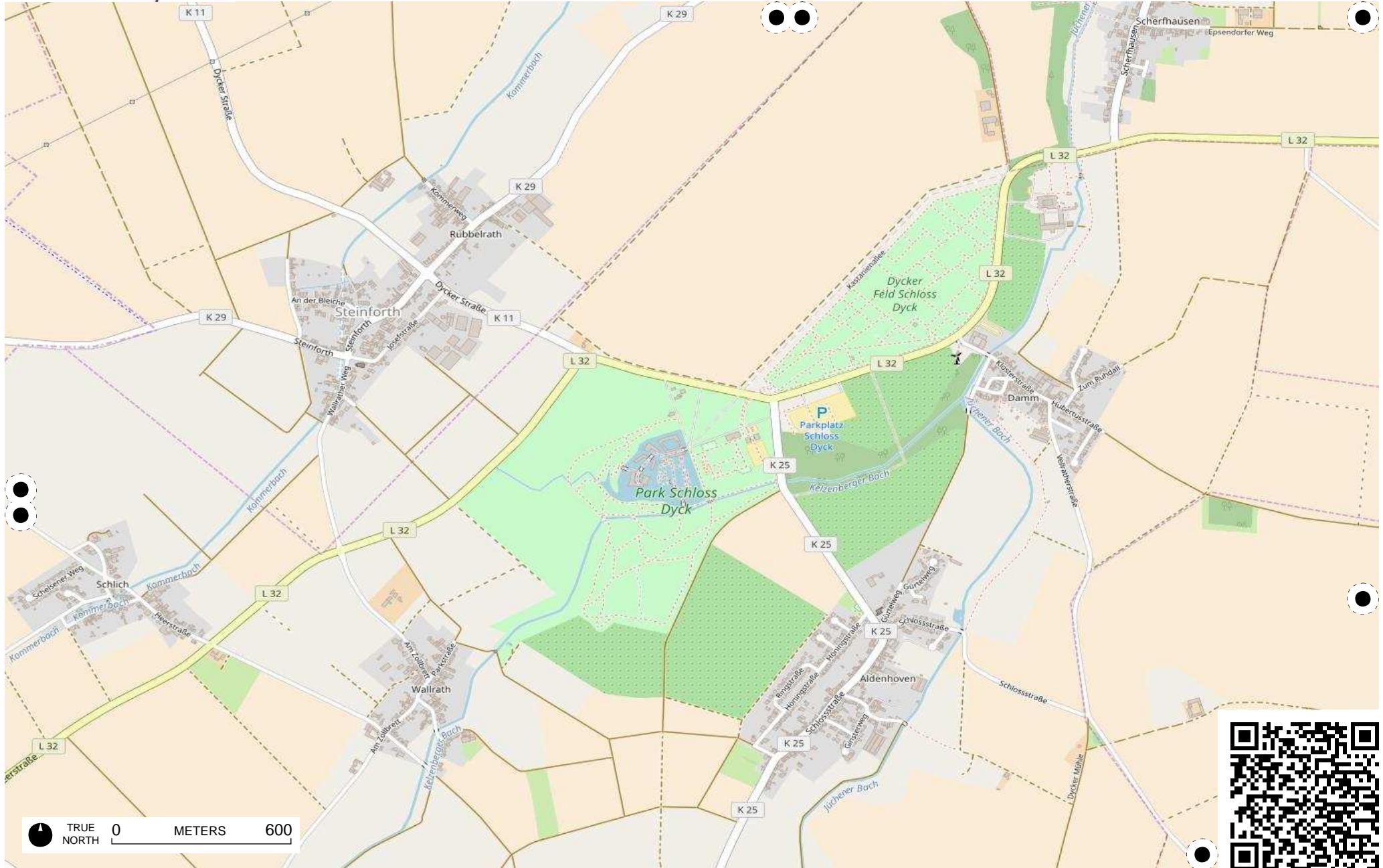


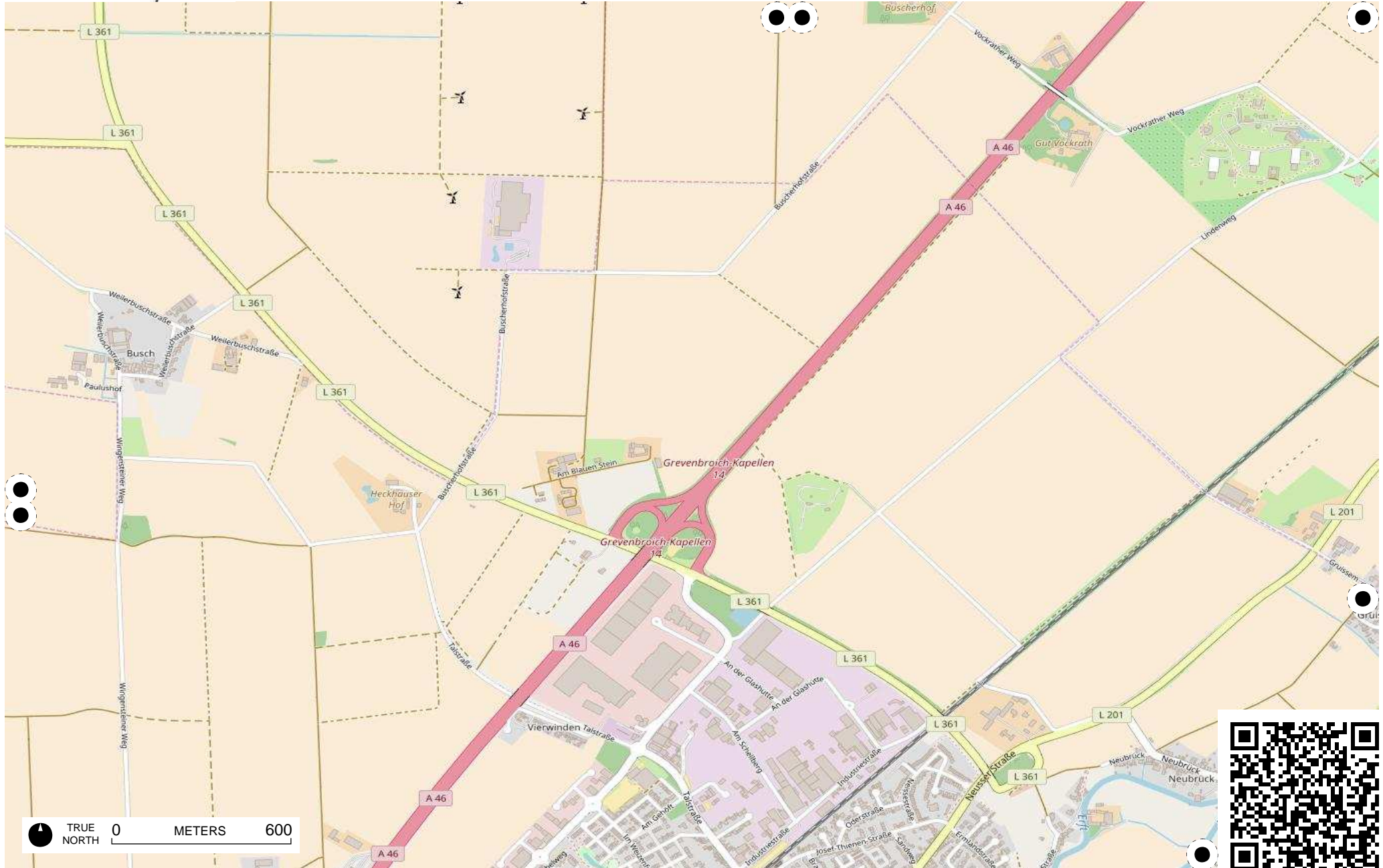
# Field Papers

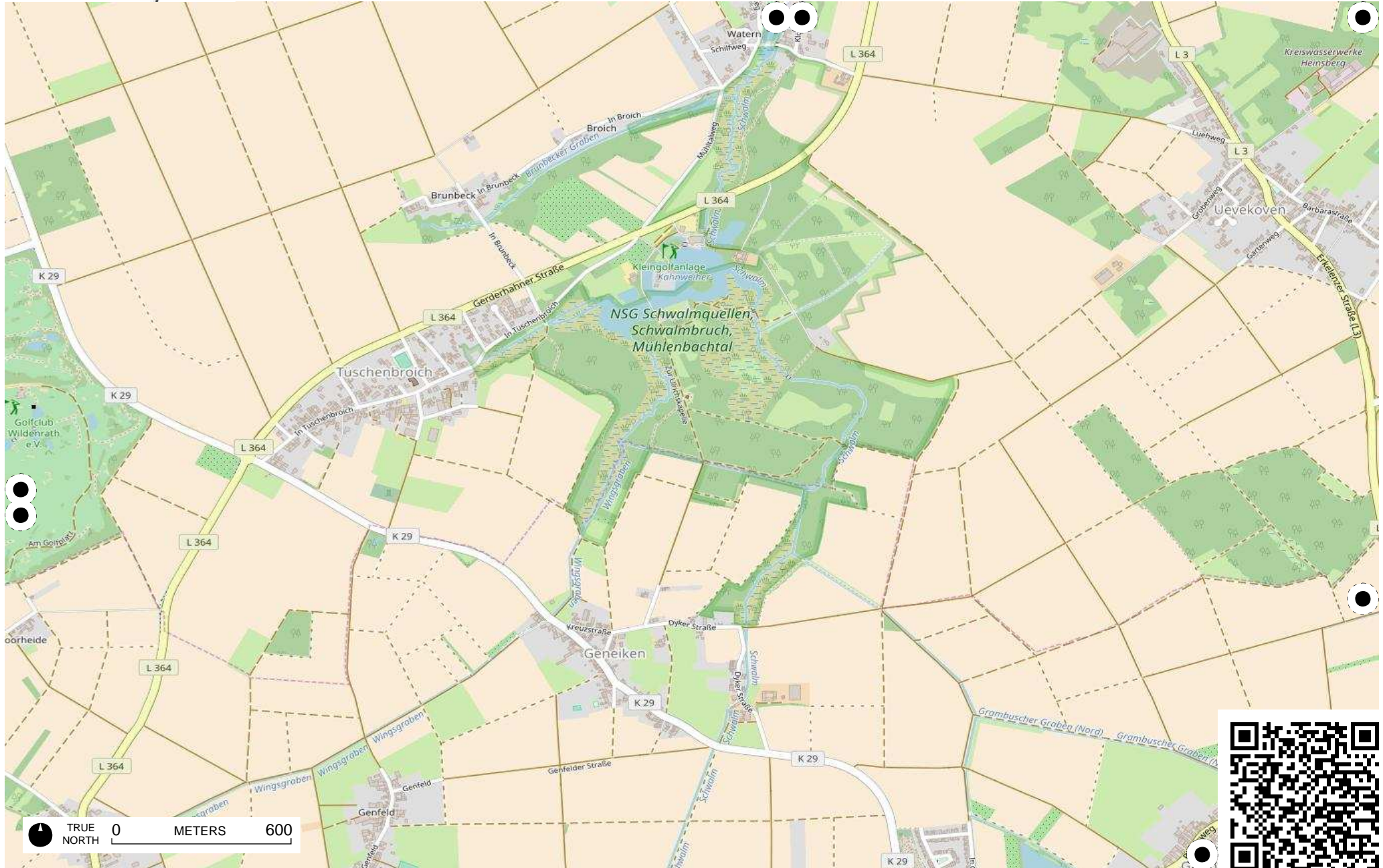
Feuerwehr MG Einheit Hardt Straßenkarten  
<http://fieldpapers.org/atlas/1750lhog/E4>

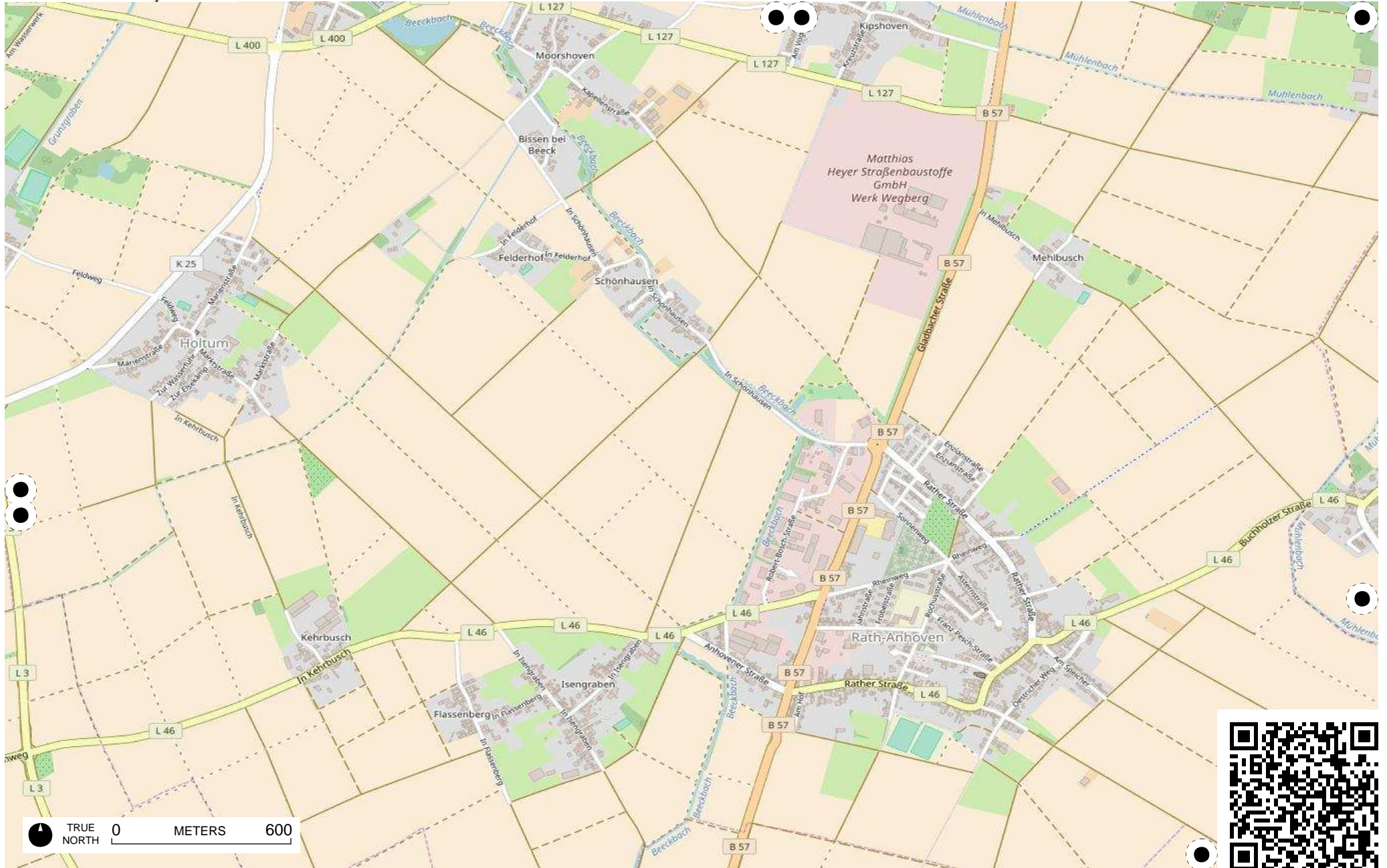


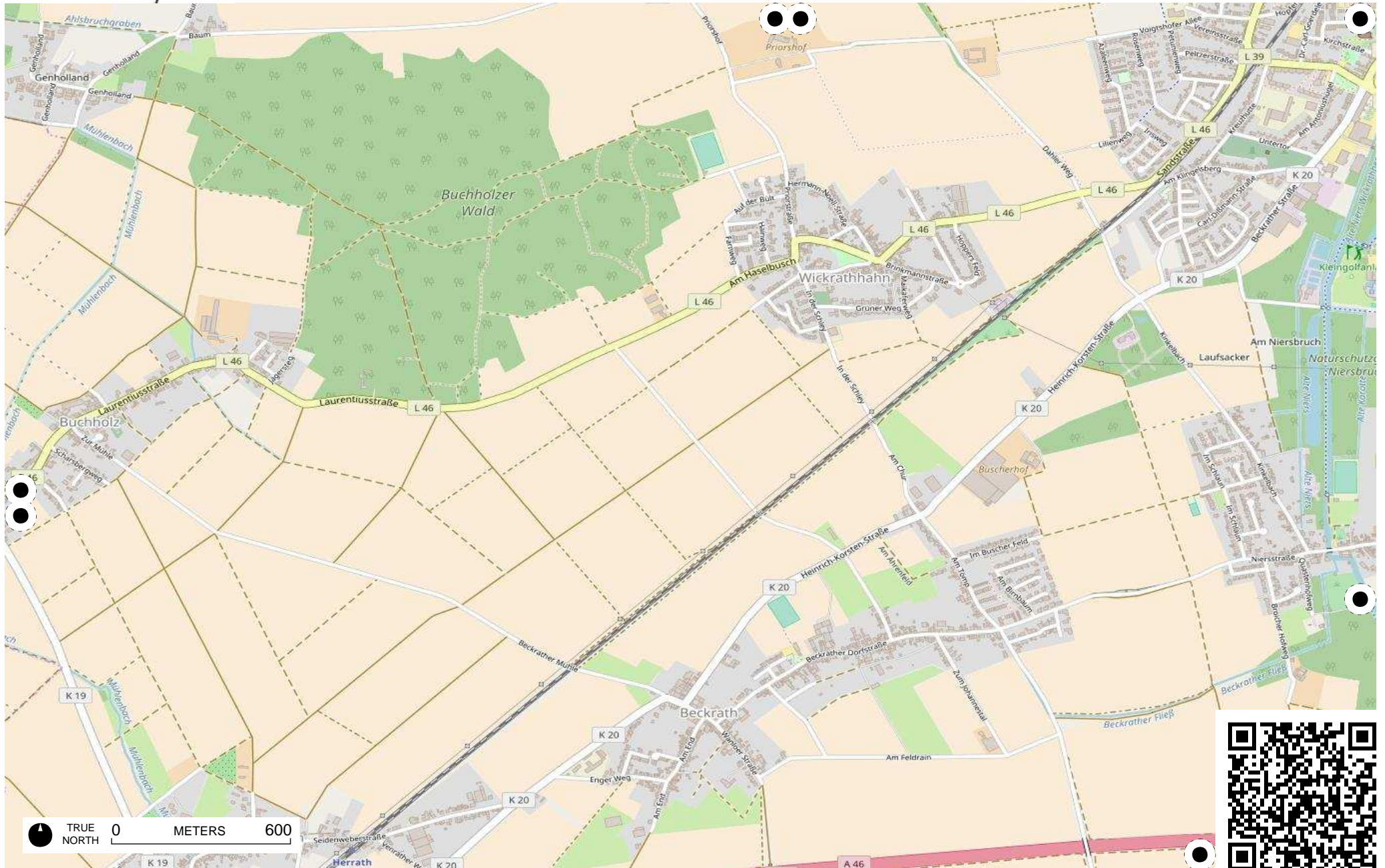


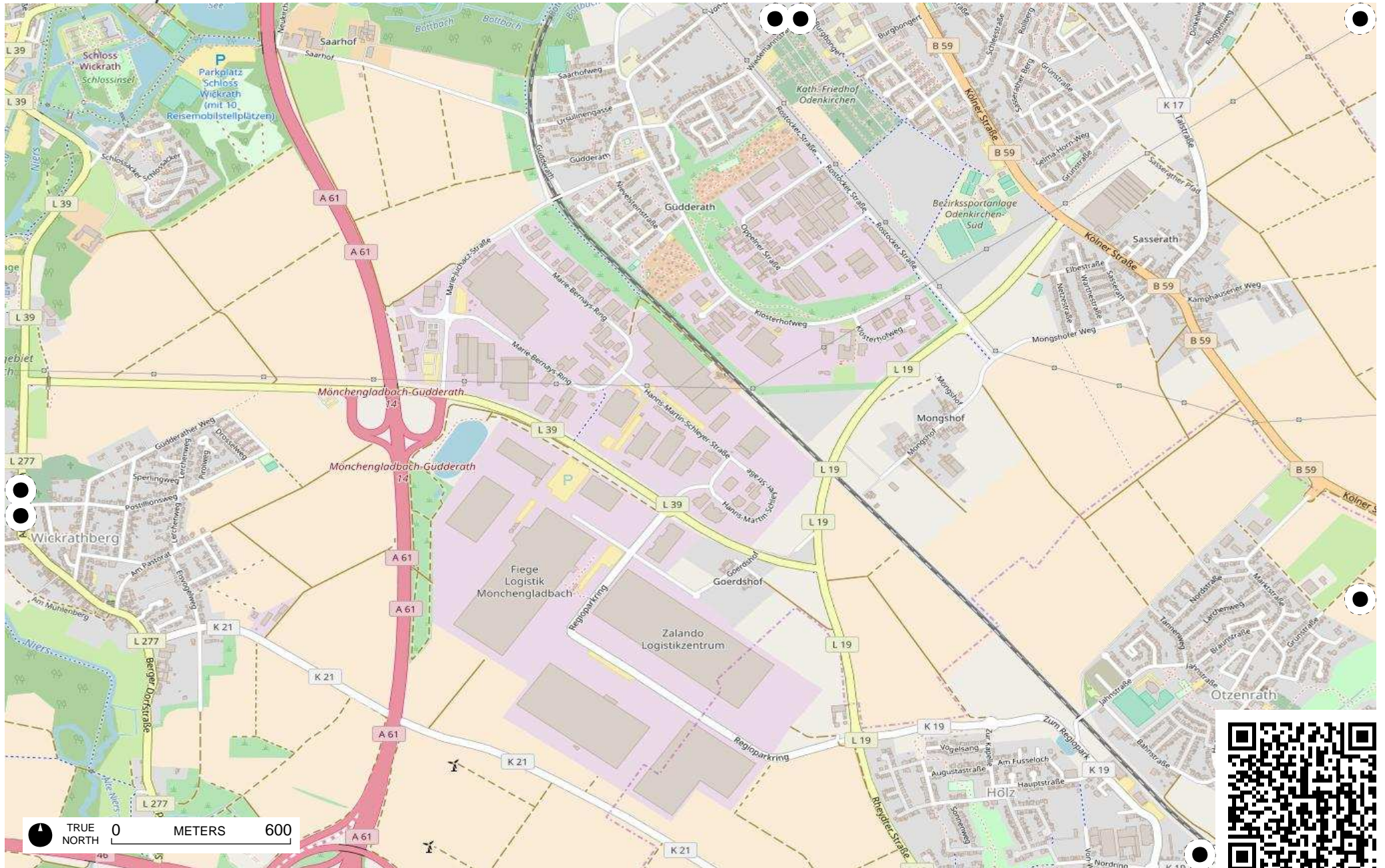




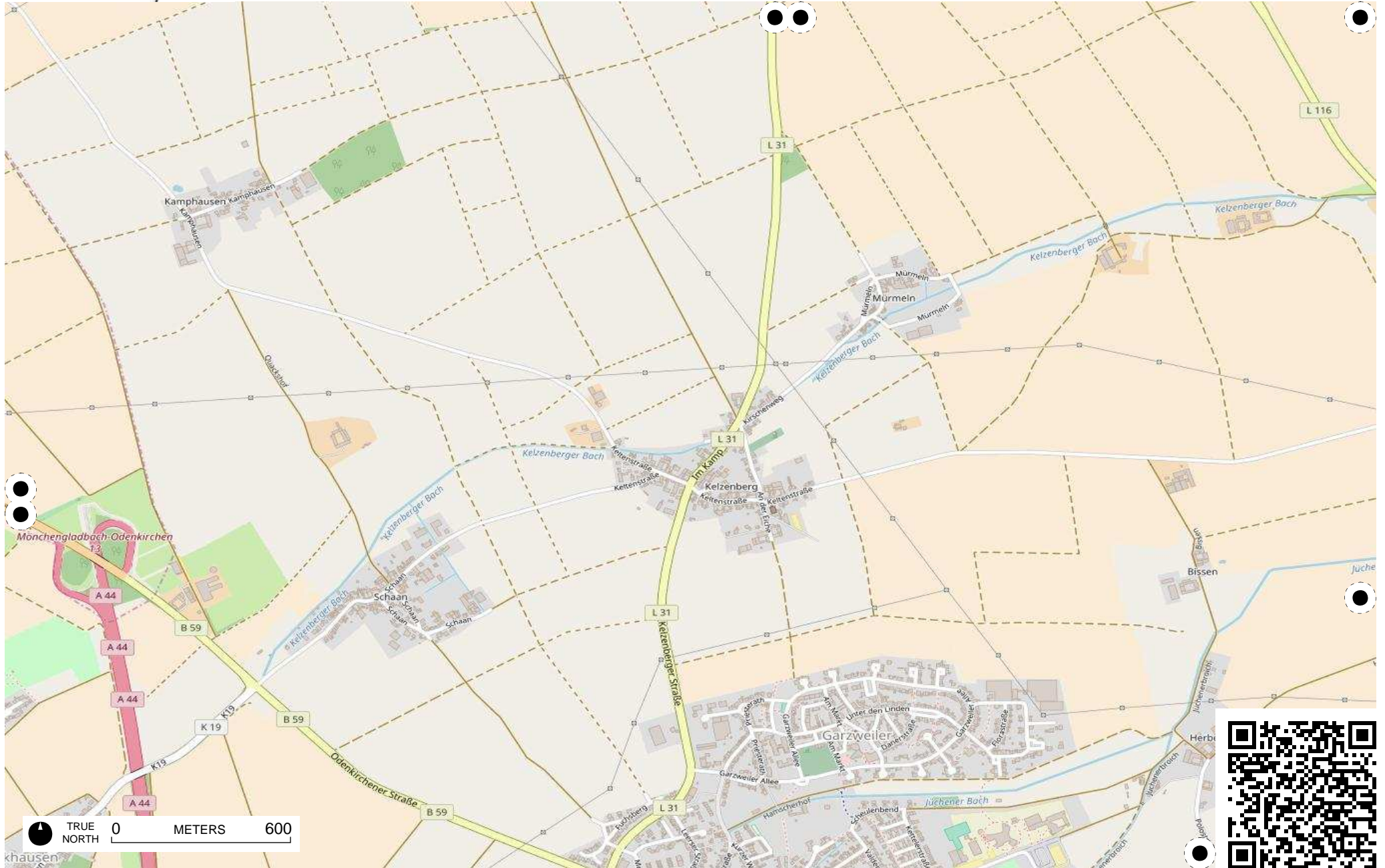


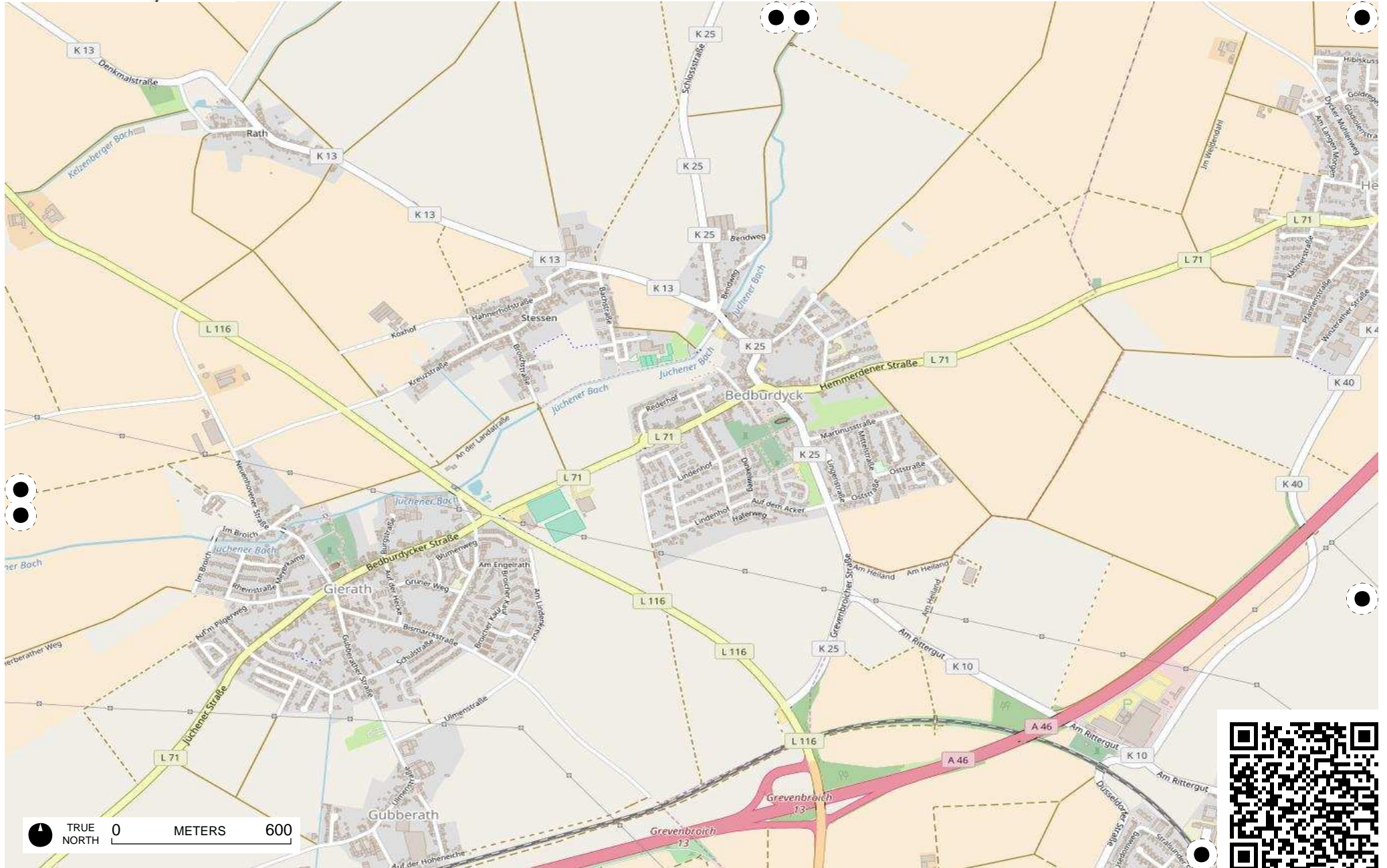








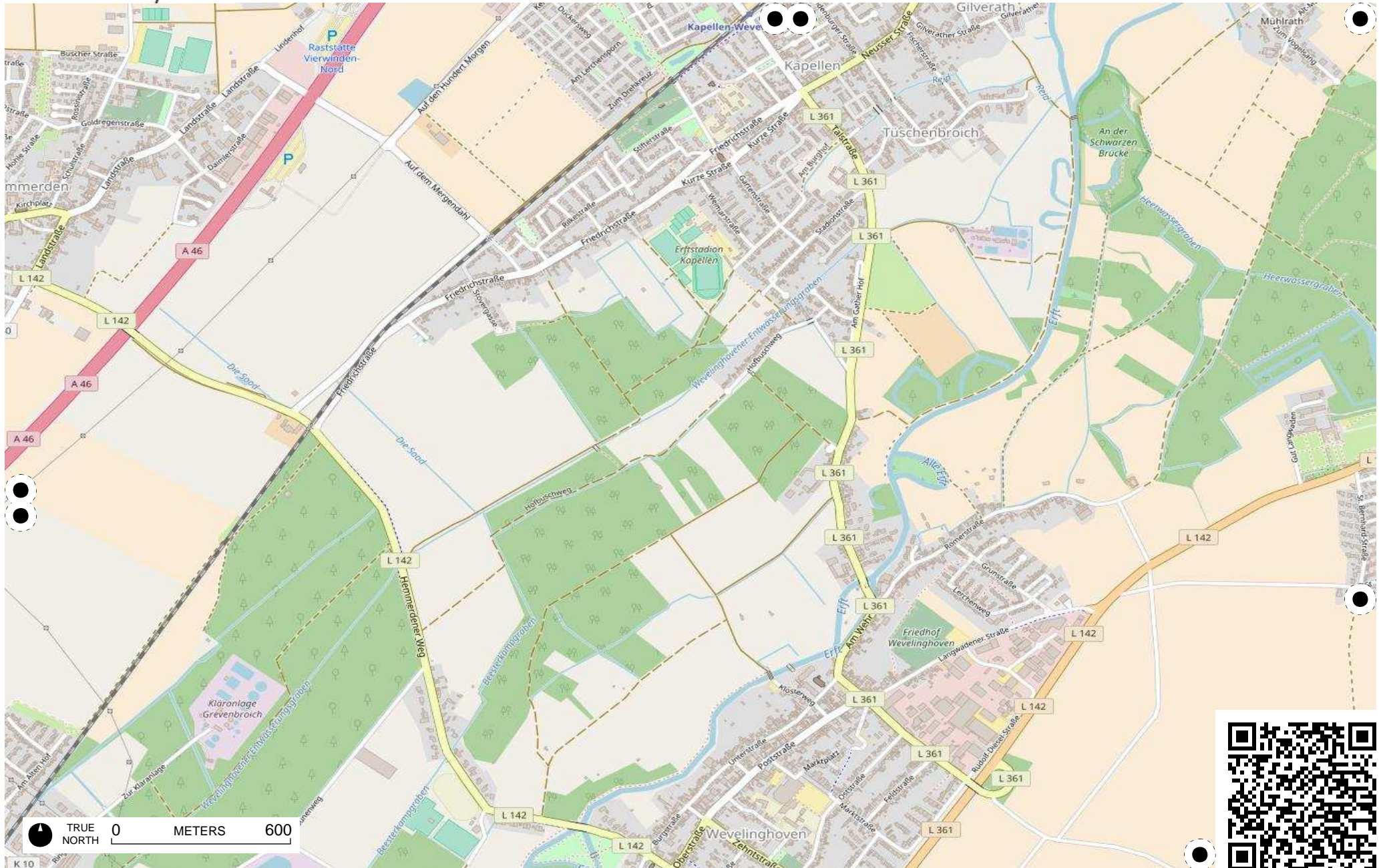




# Field Papers

Feuerwehr MG Einheit Hardt Straßenkarten

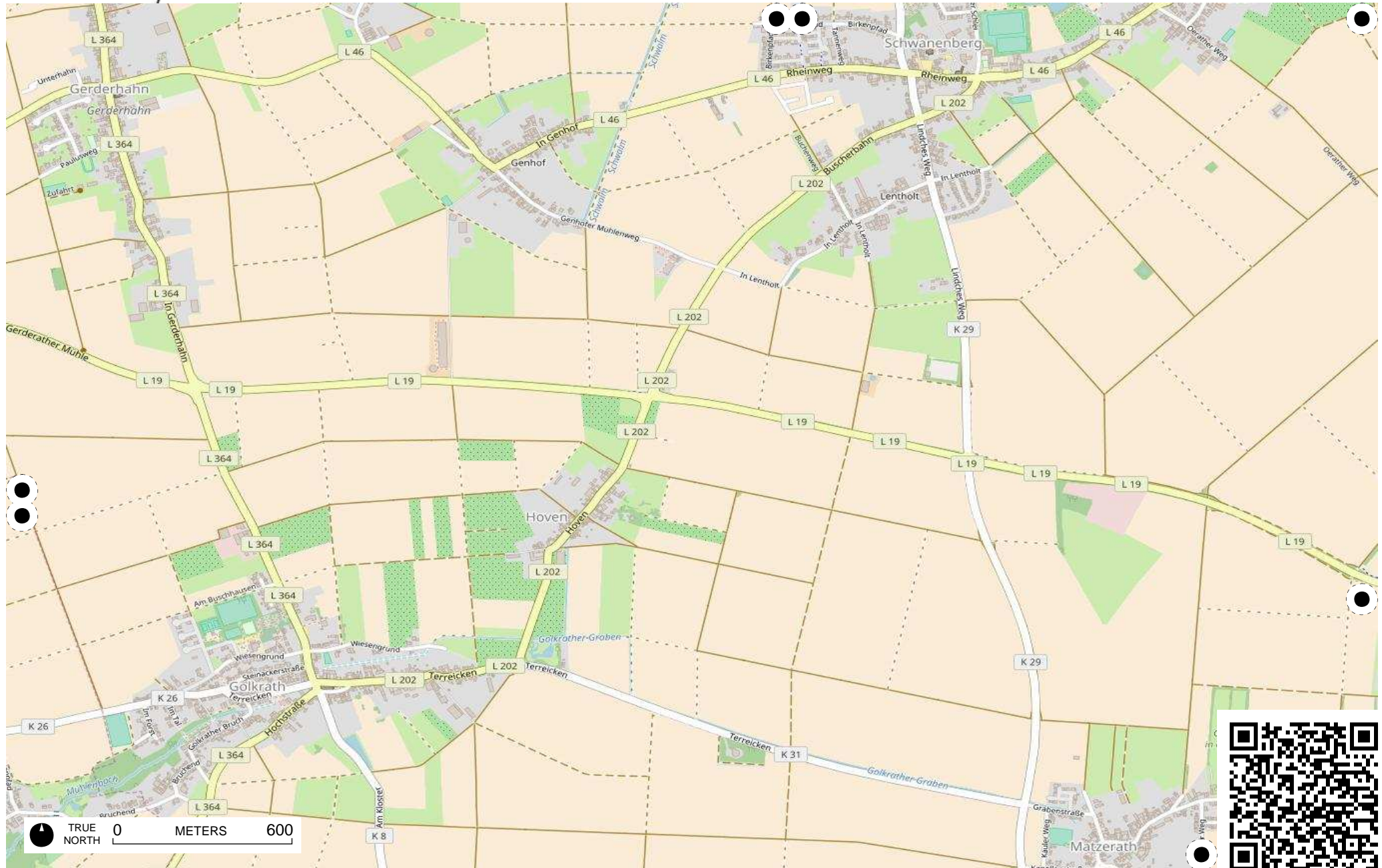
<http://fieldpapers.org/atlas/1750lhog/F7>



# Field Papers

Feuerwehr MG Einheit Hardt Straßenkarten

<http://fieldpapers.org/atlas/1750lhog/G1>



# Field Papers

Feuerwehr MG Einheit Hardt Straßenkarten  
<http://fieldpapers.org/atlas/1750lhog/G2>

