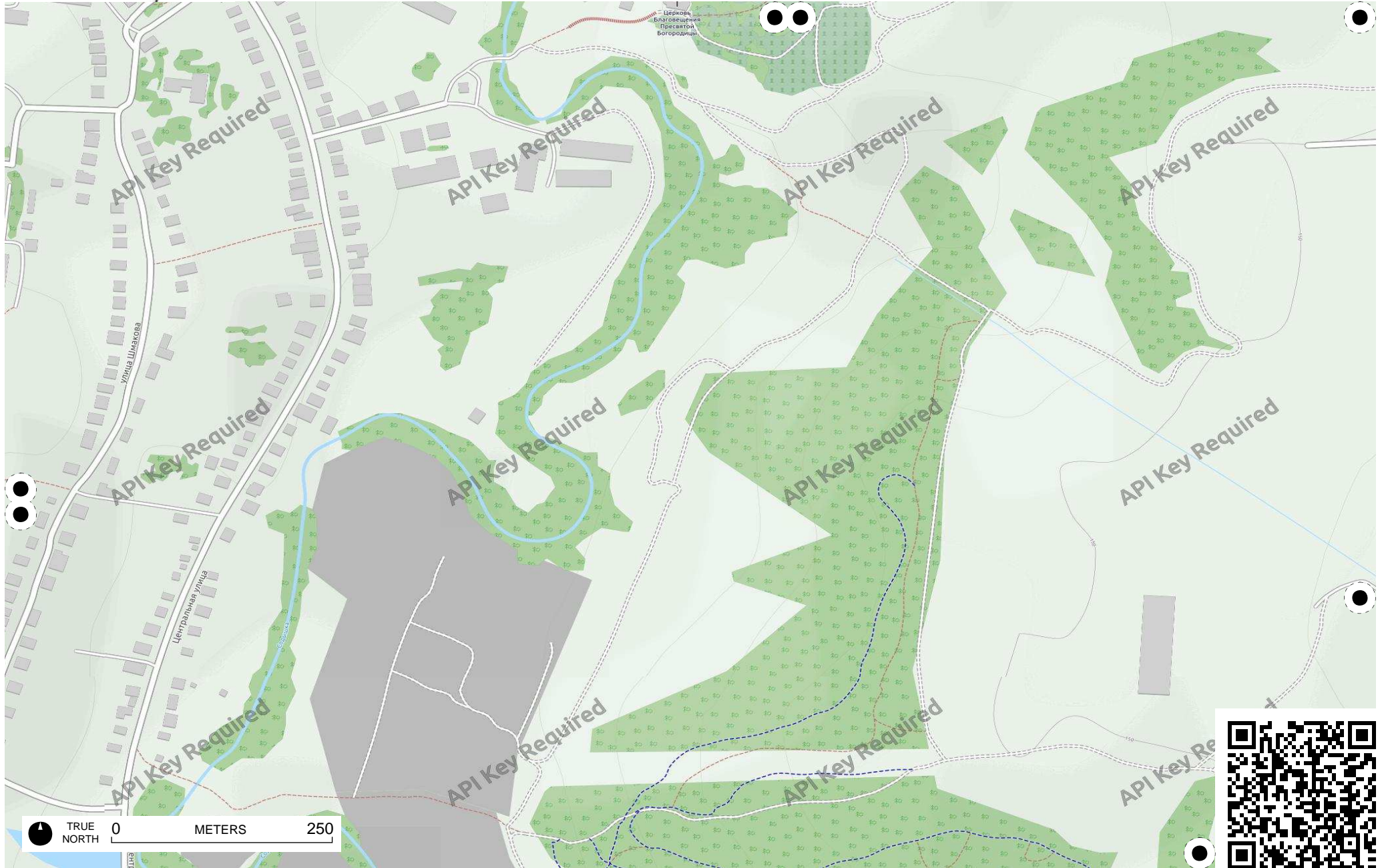


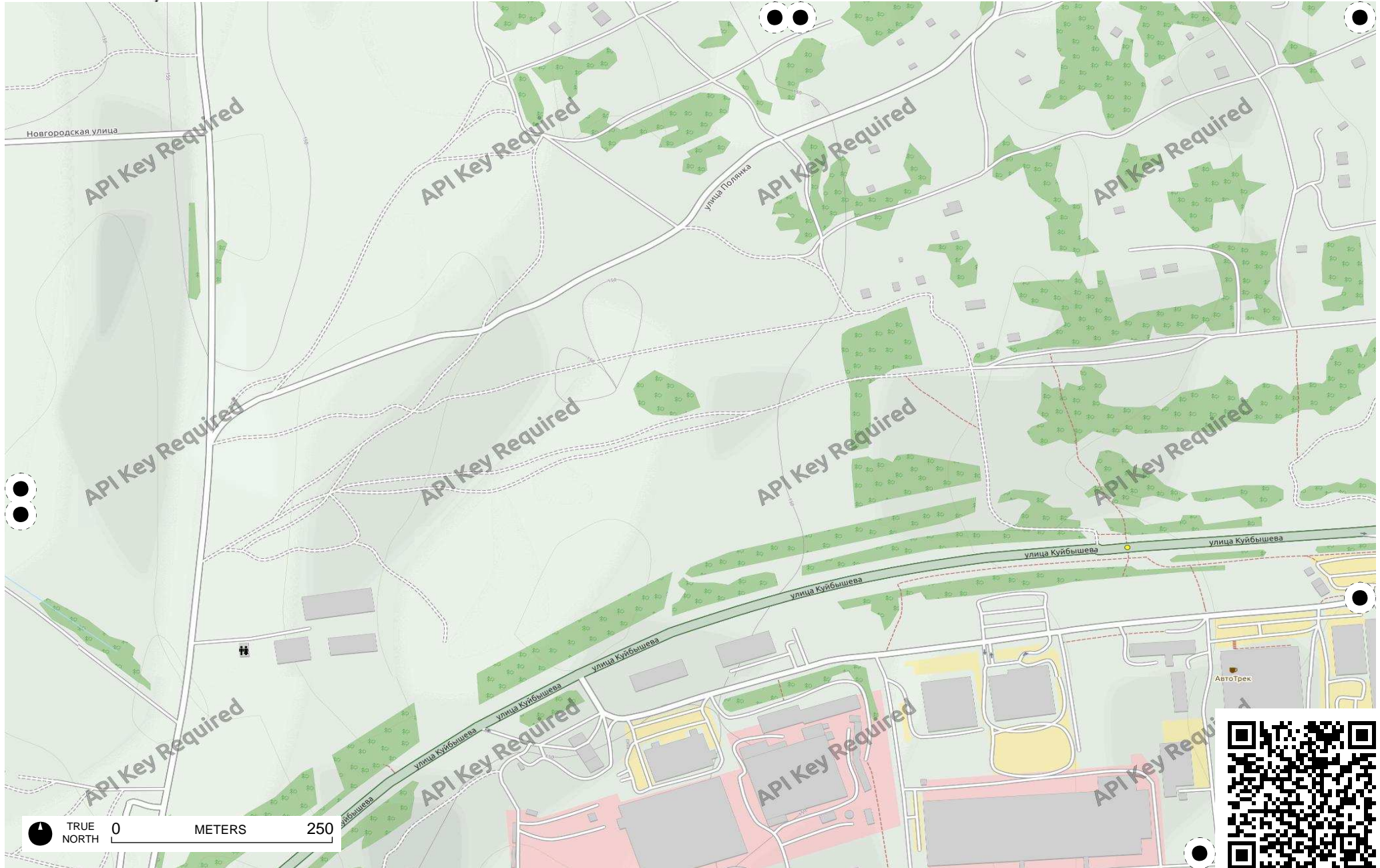
TRUE NORTH 0 KILOMETERS 2

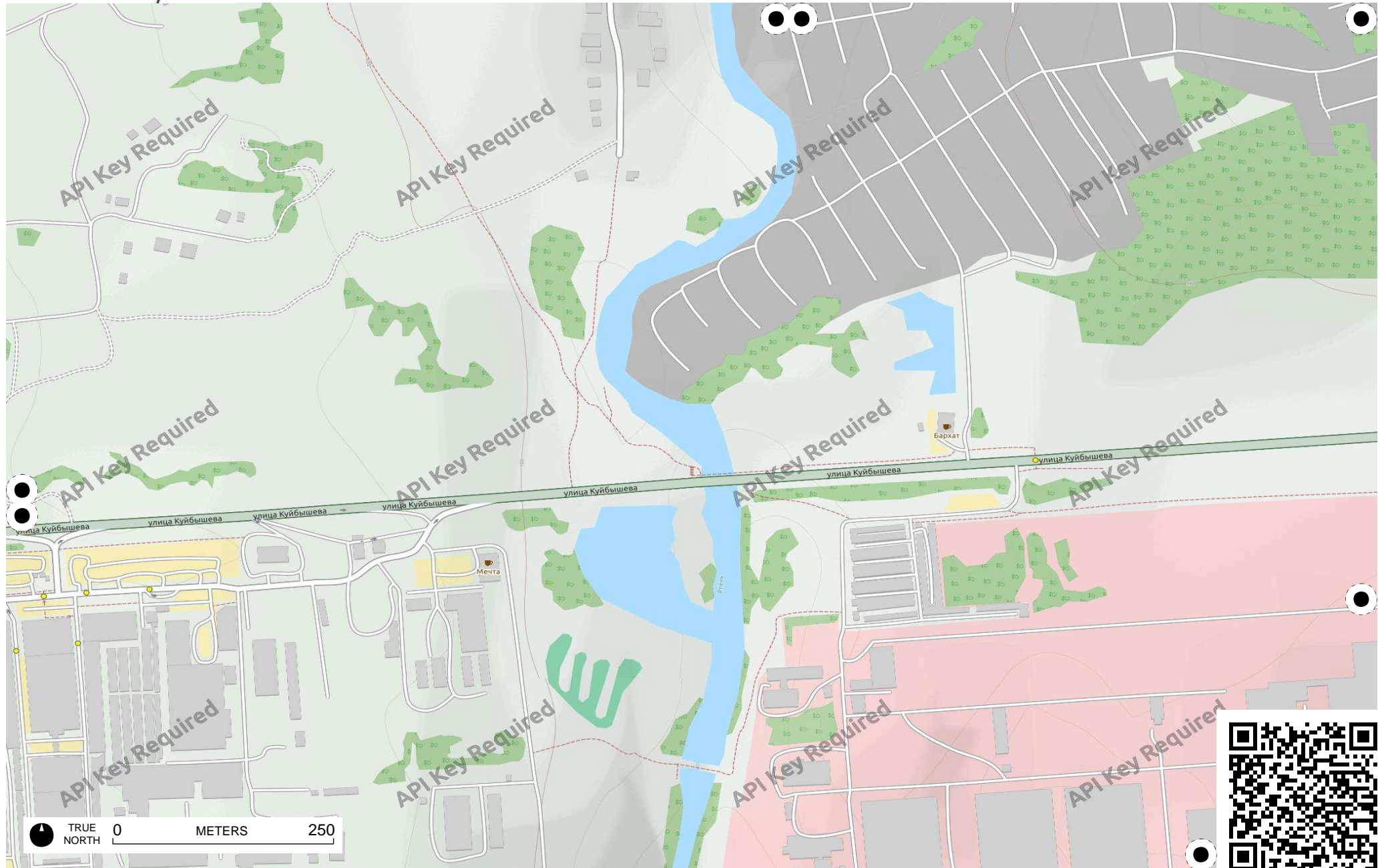


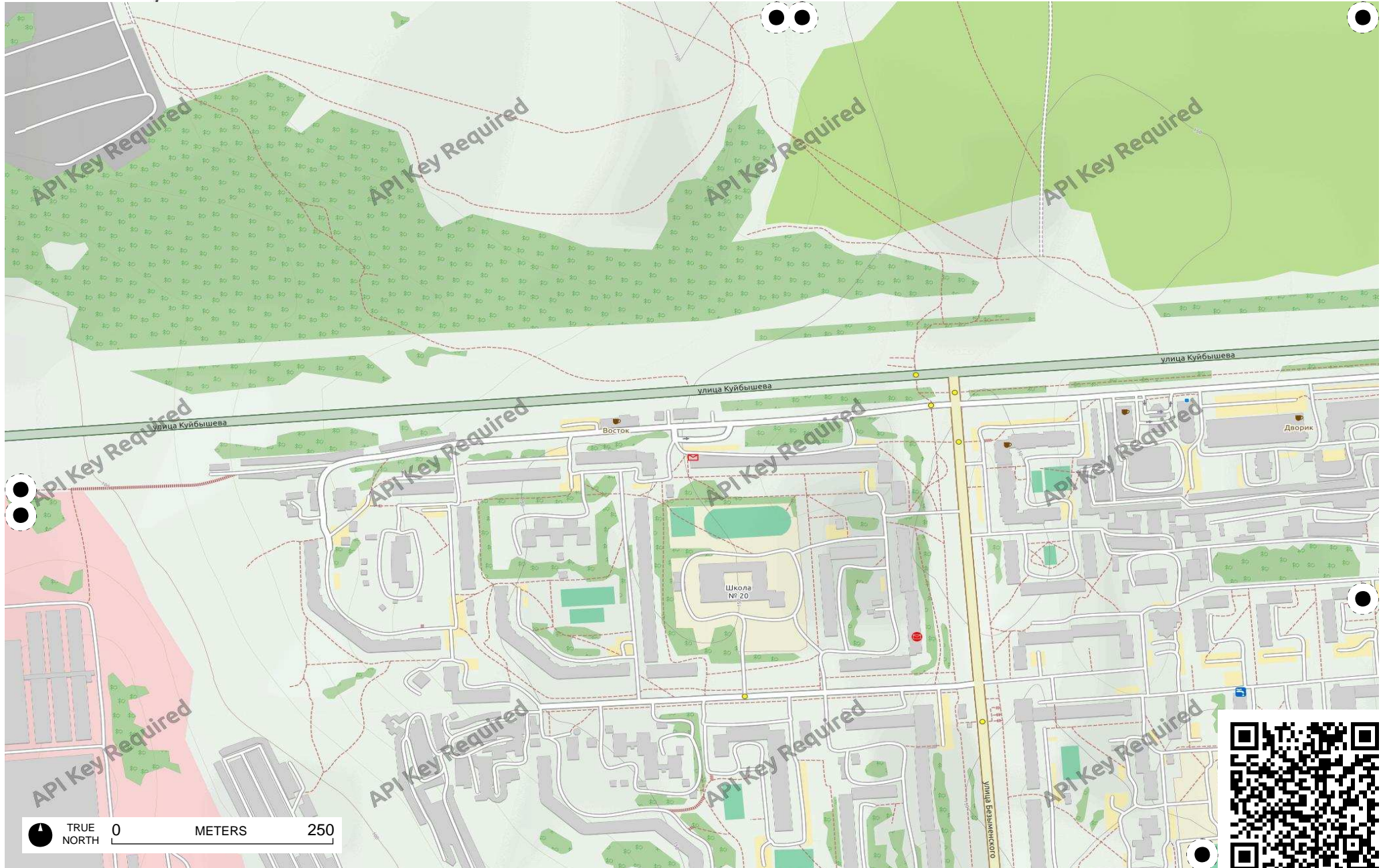


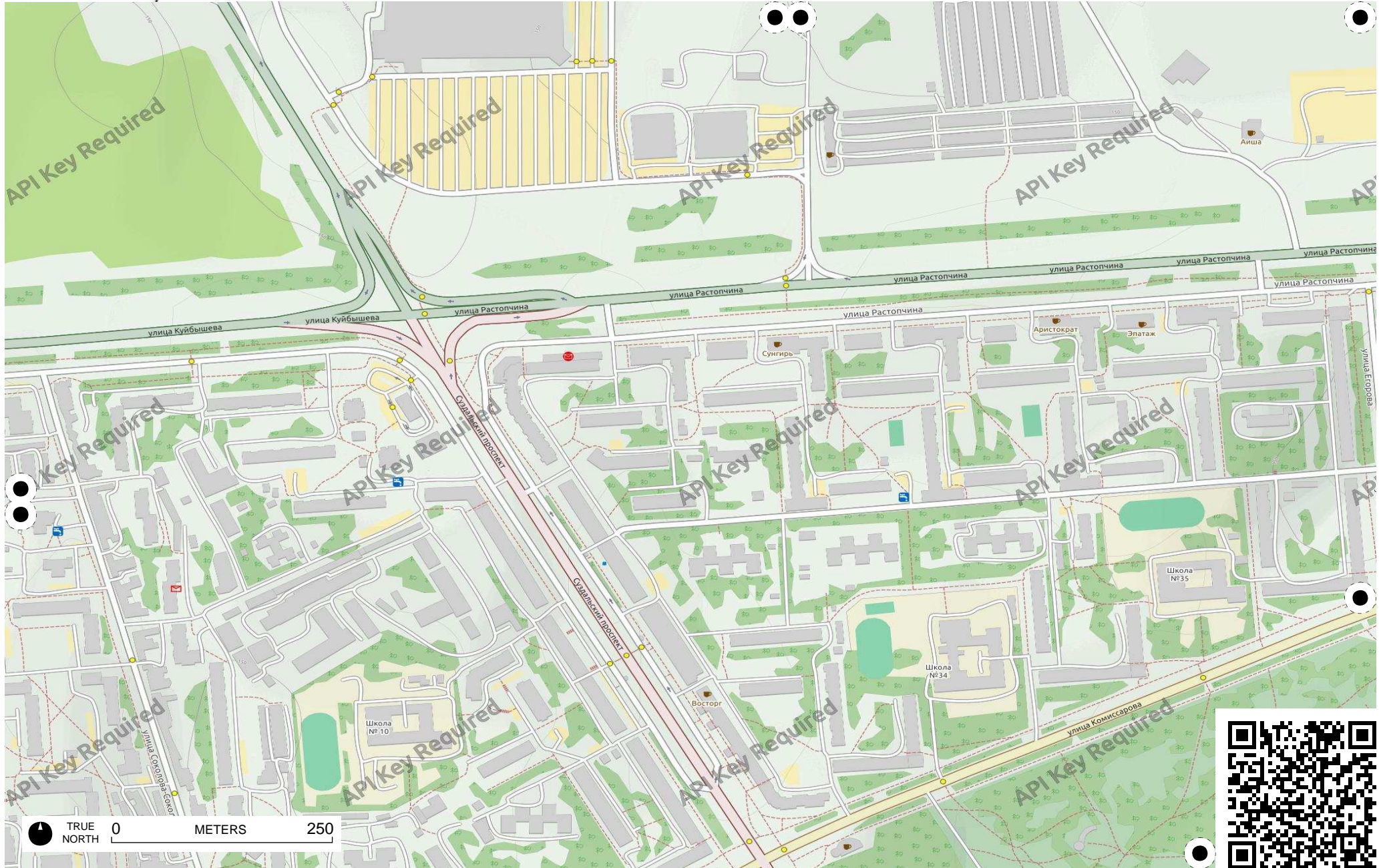


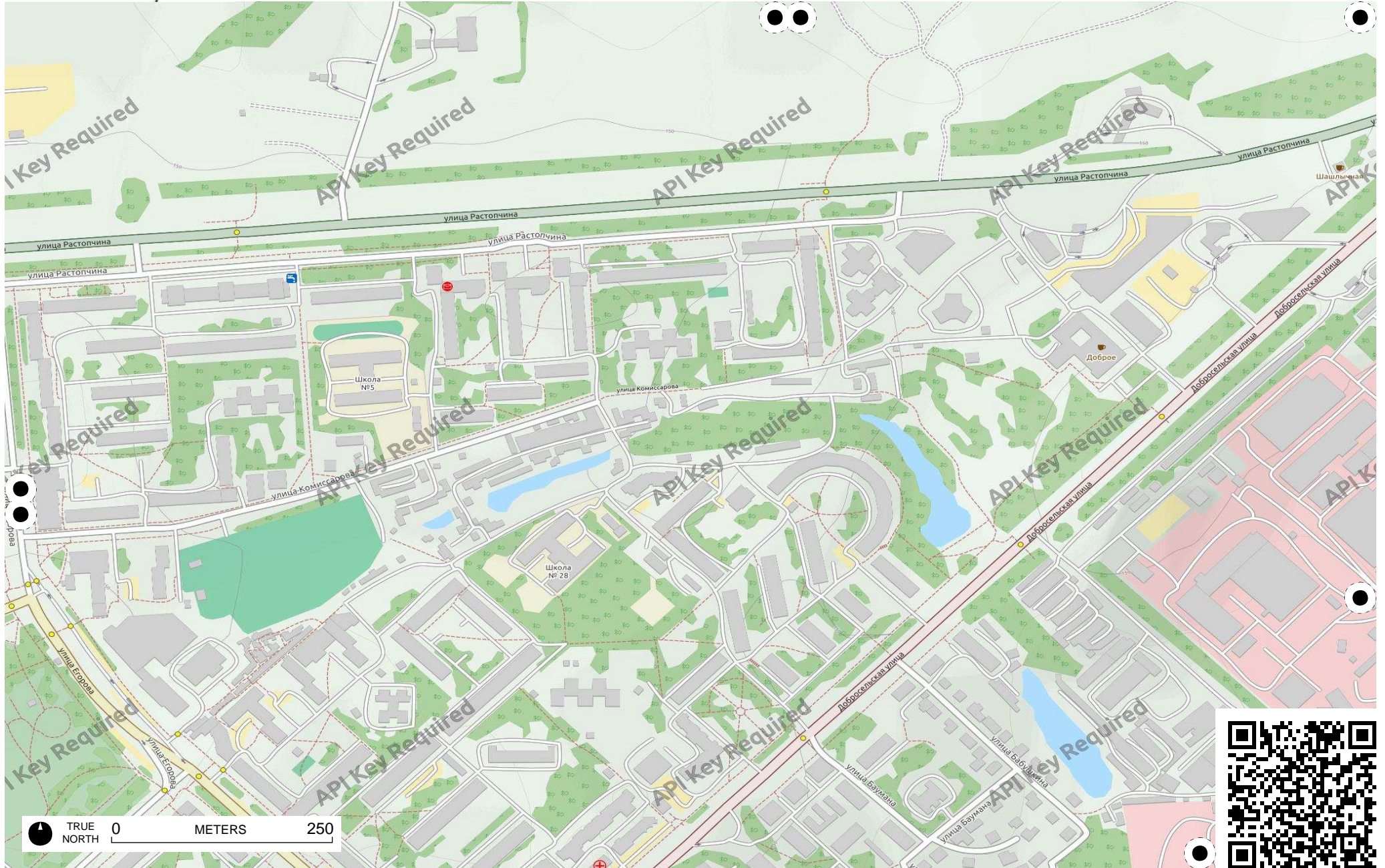




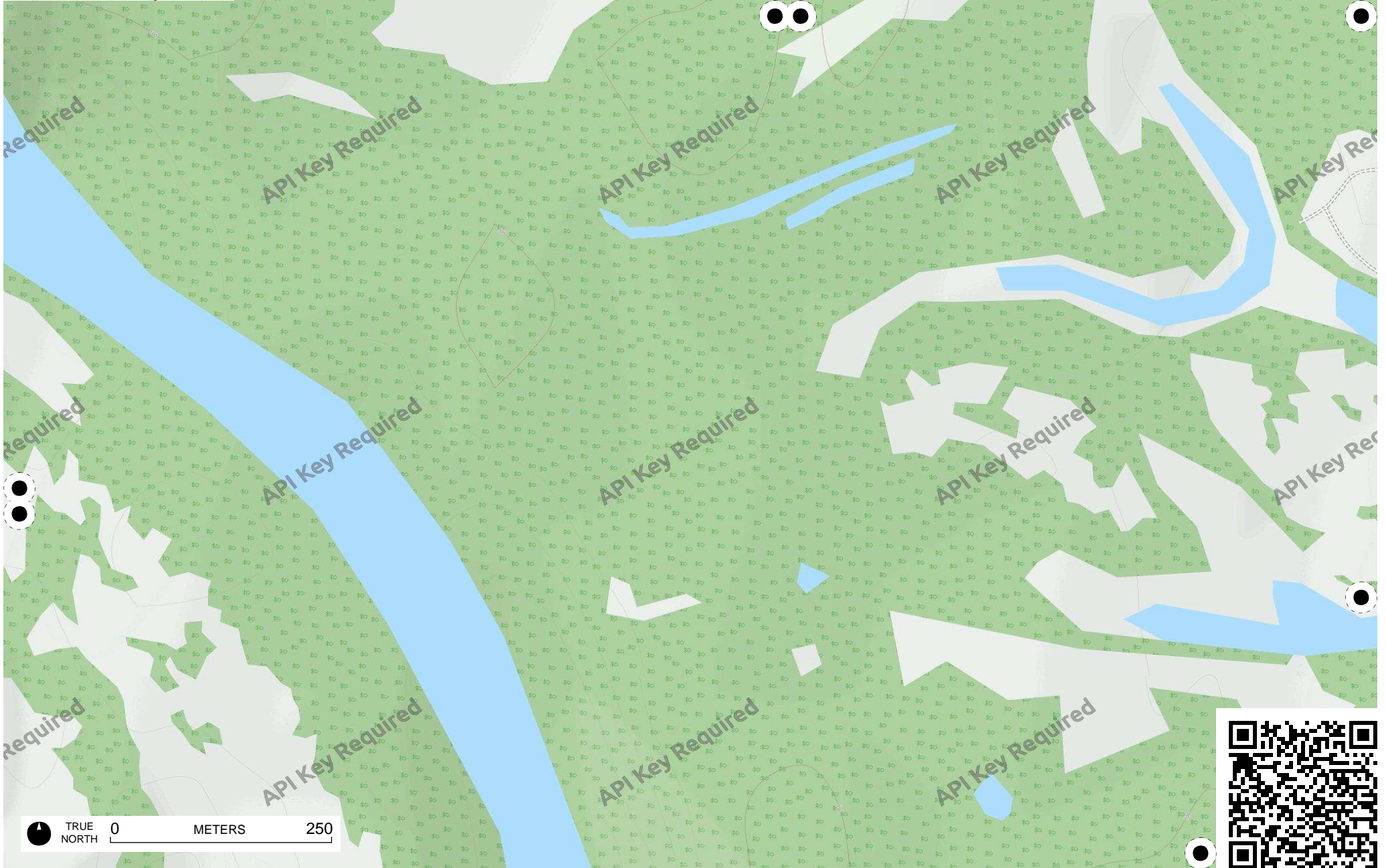




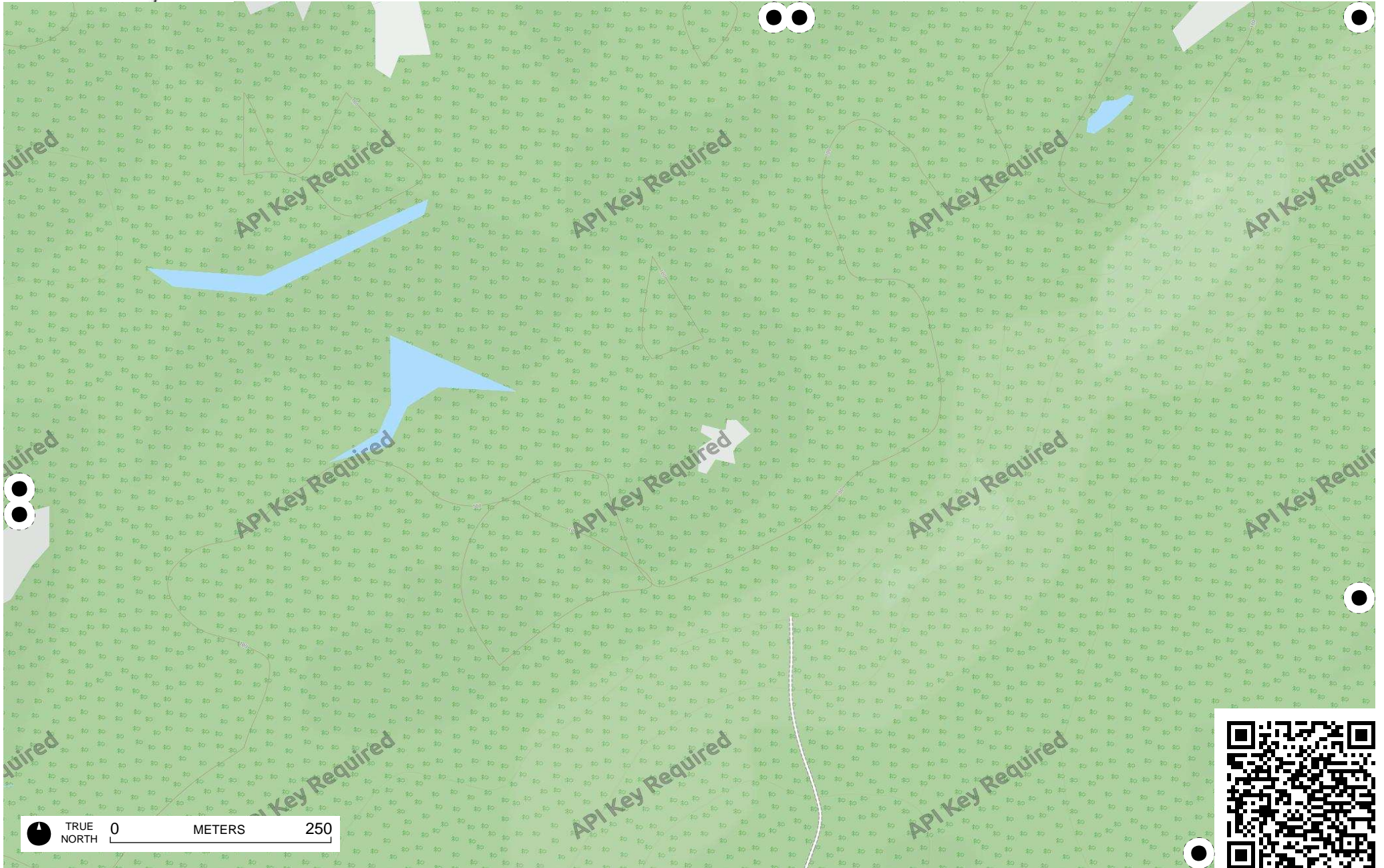


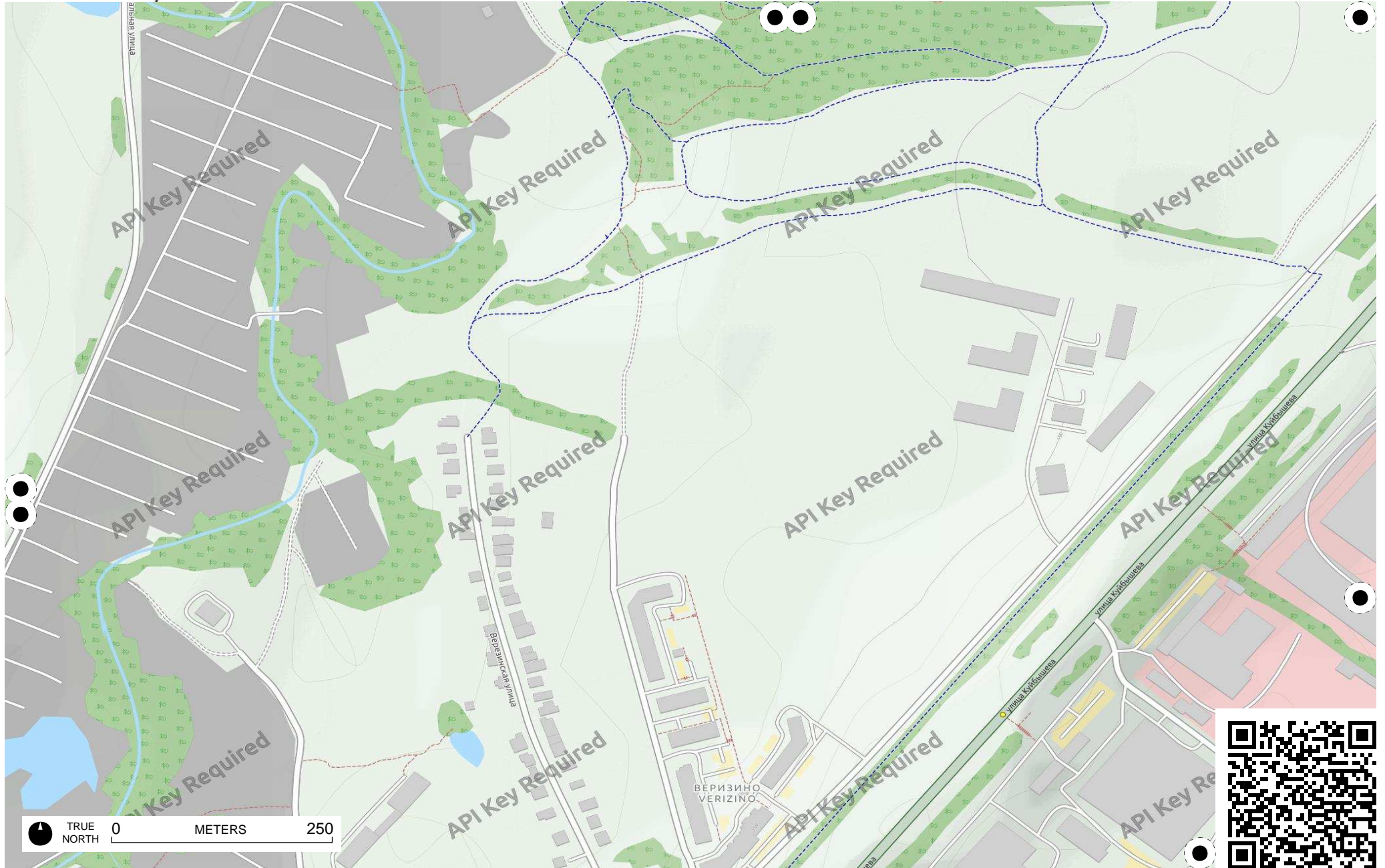


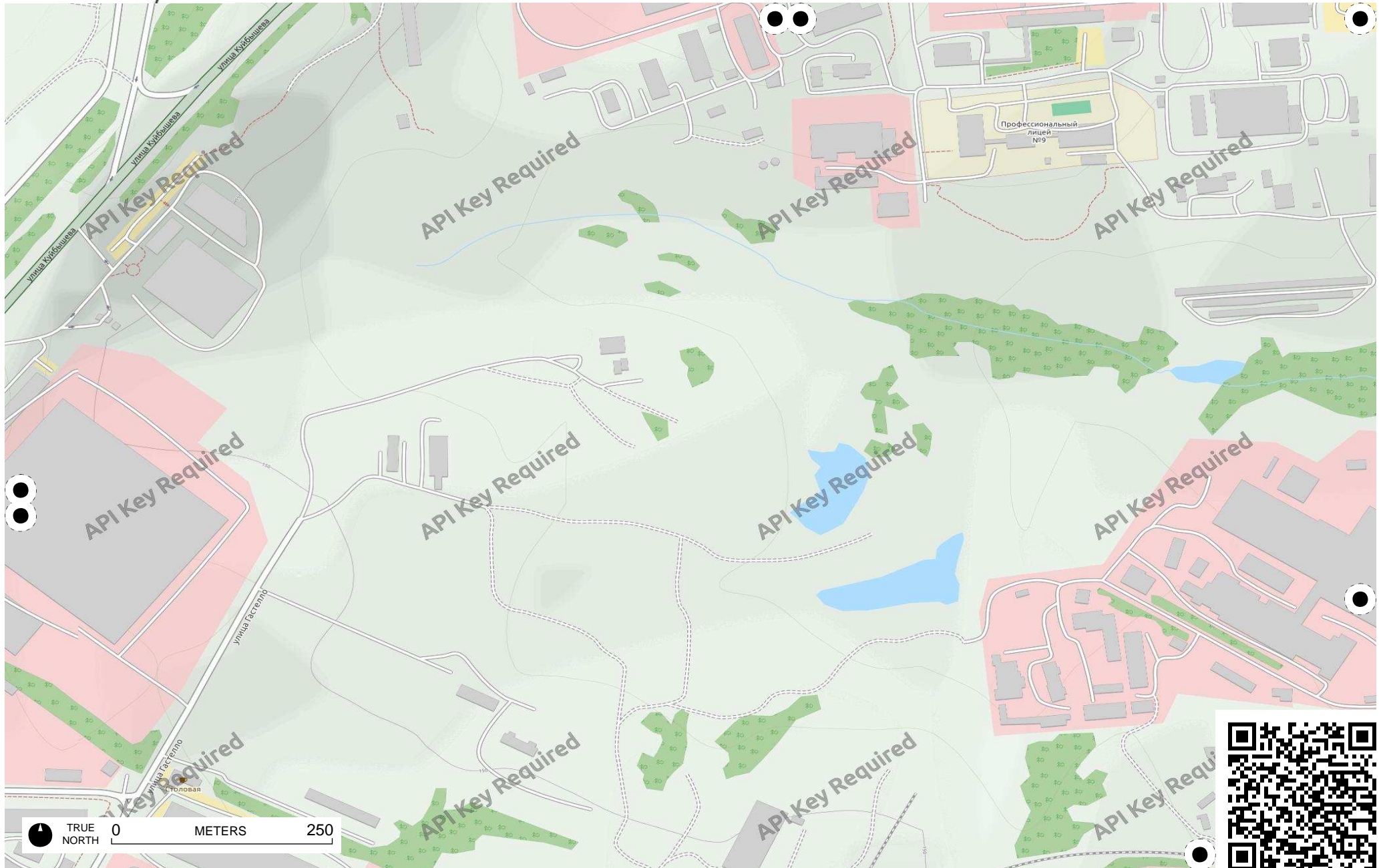




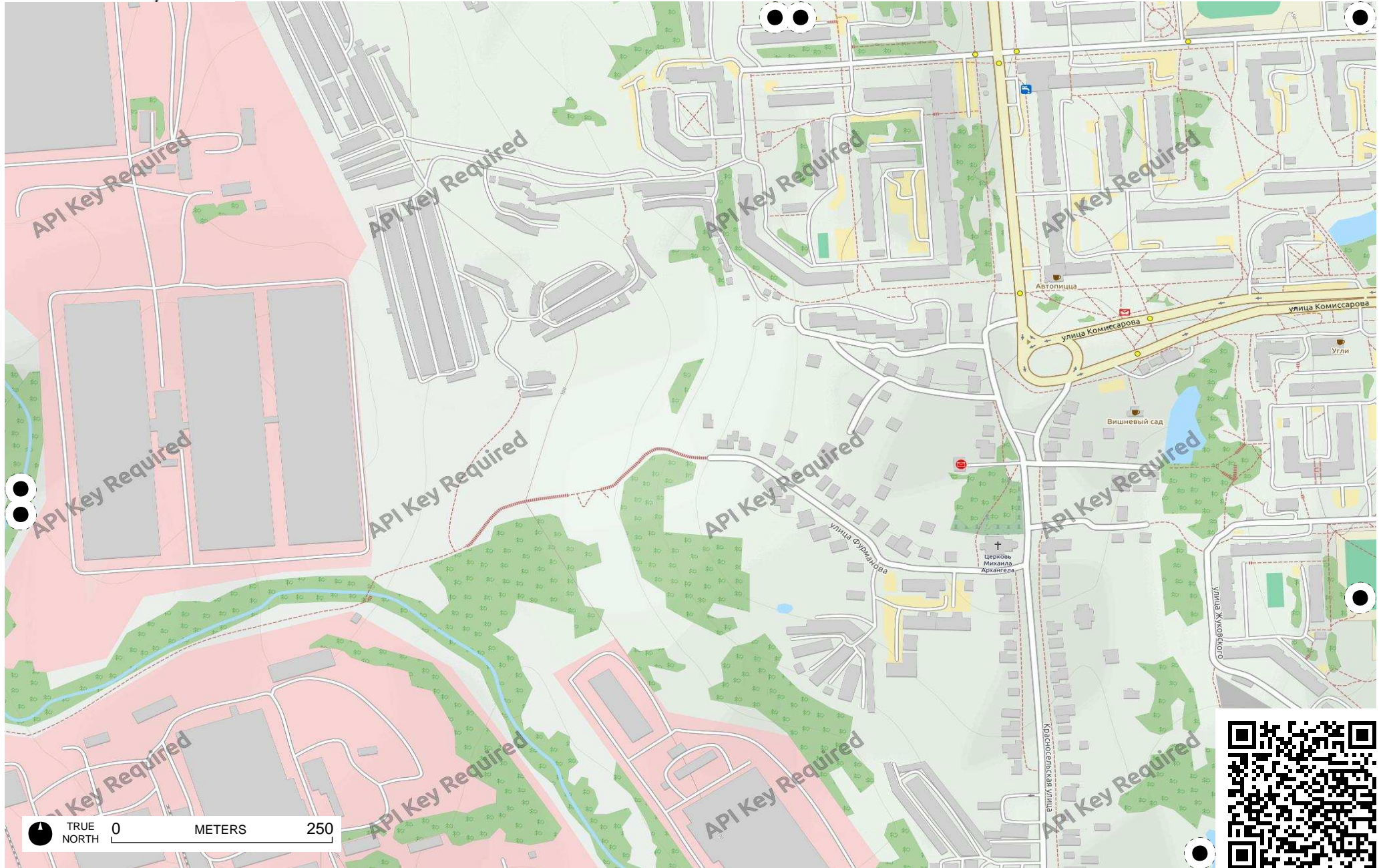




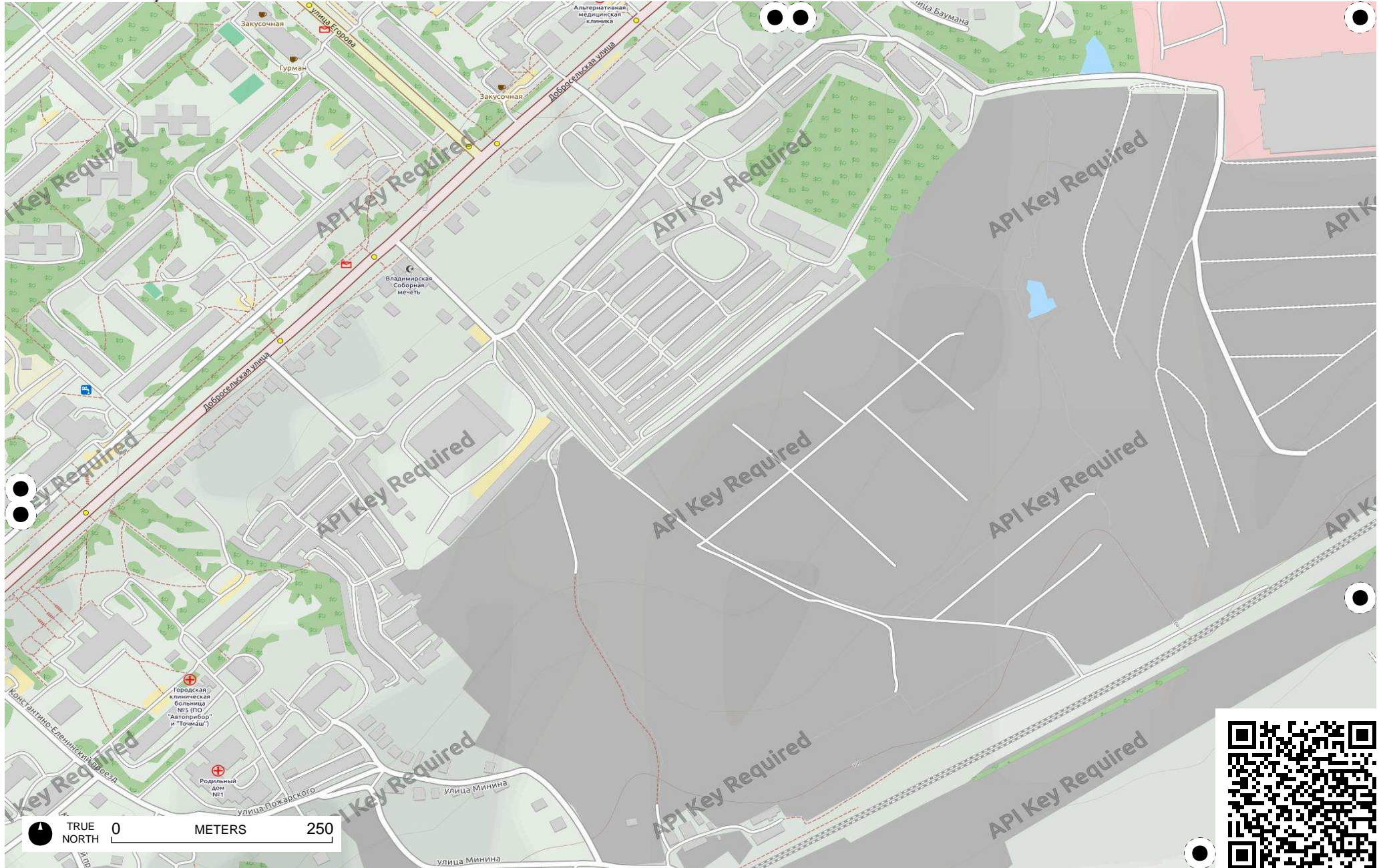










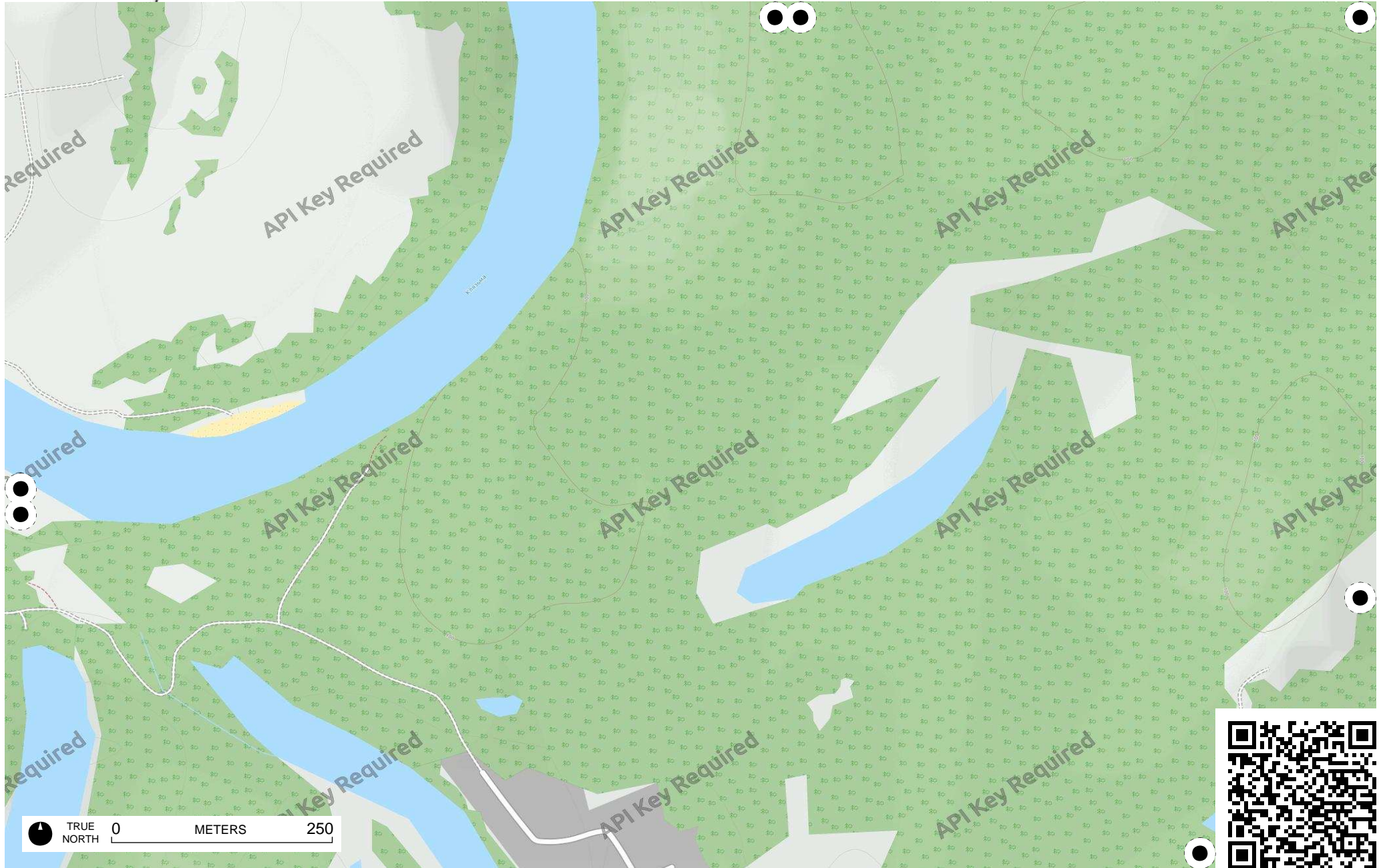


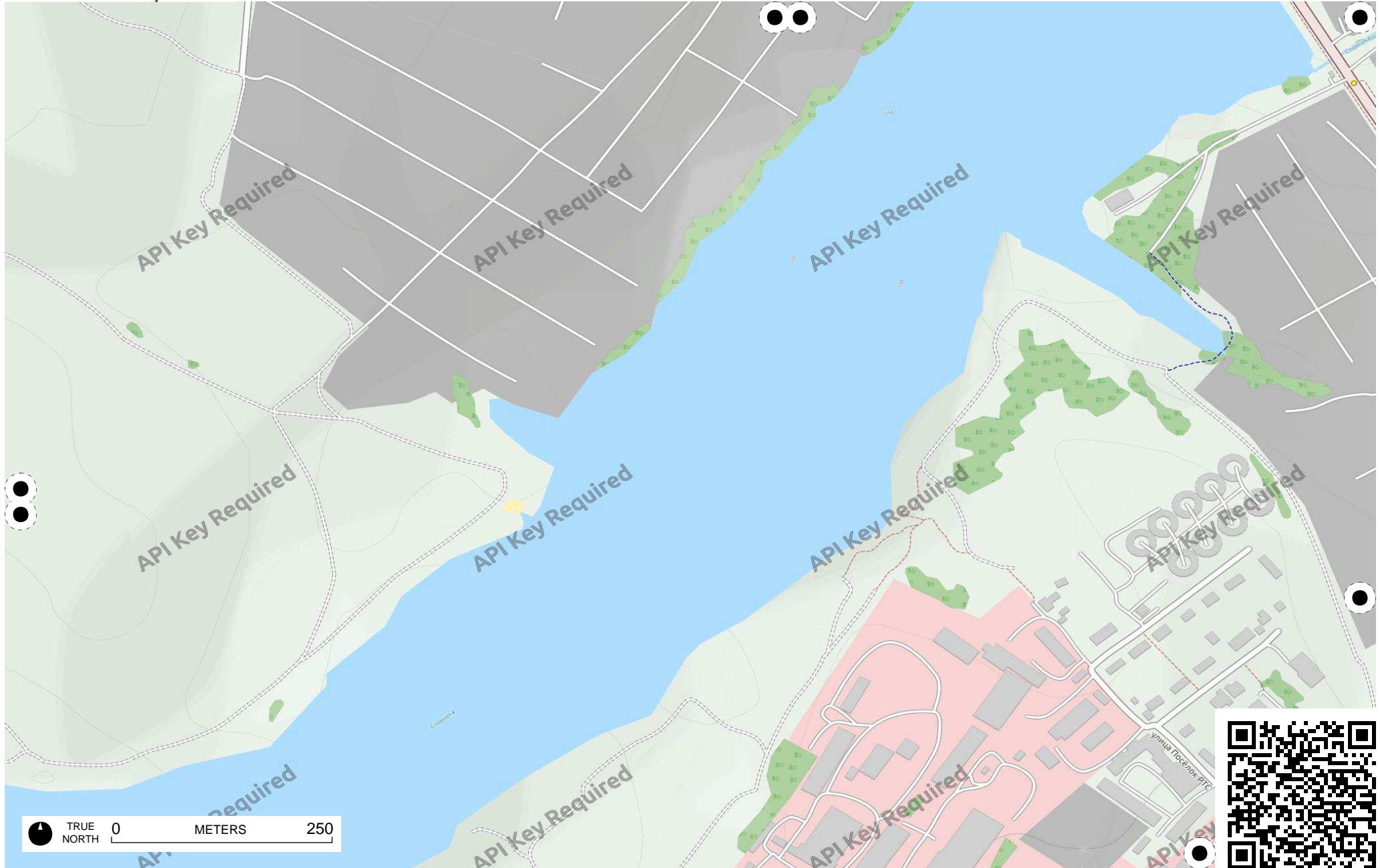


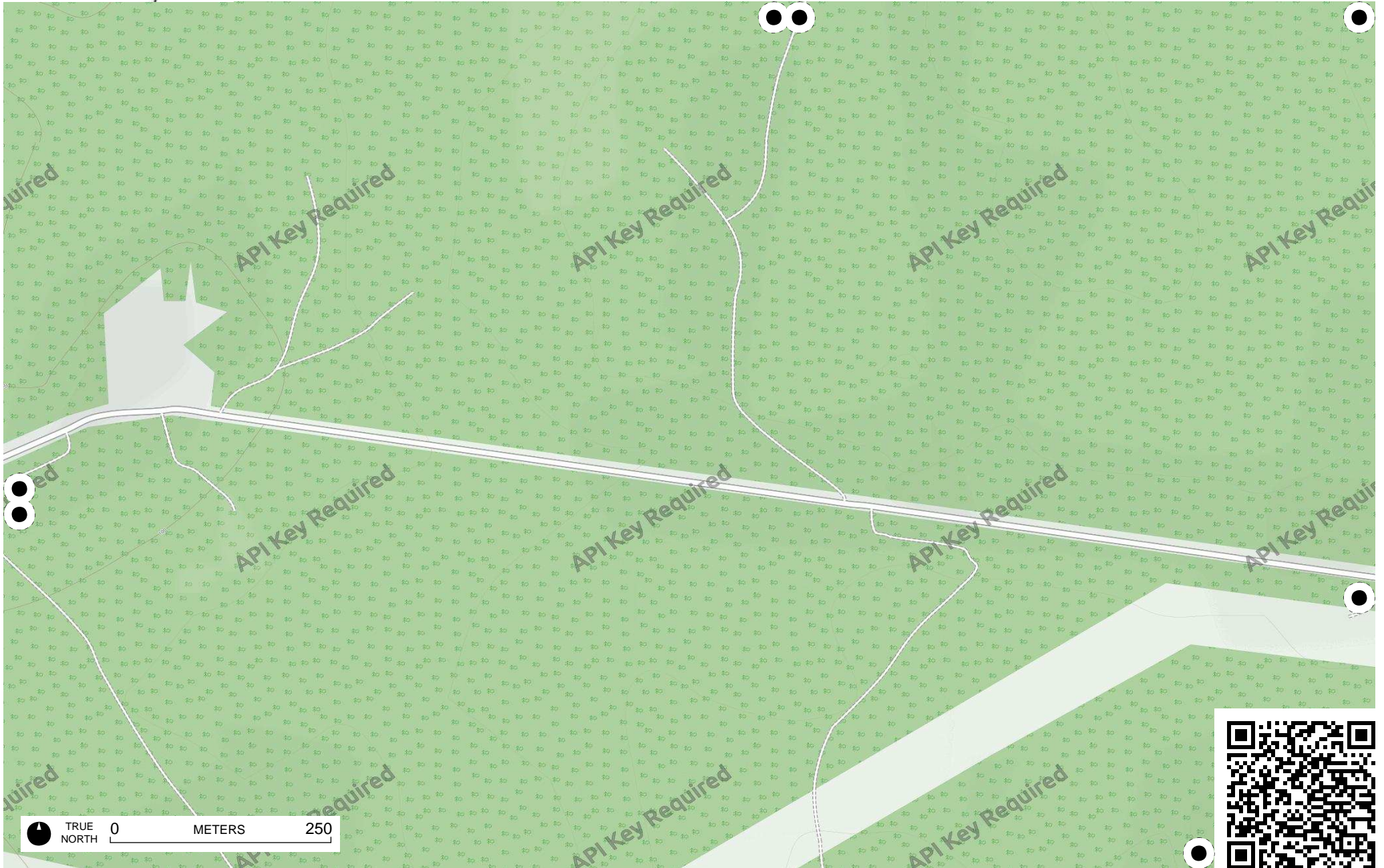
# Field Papers

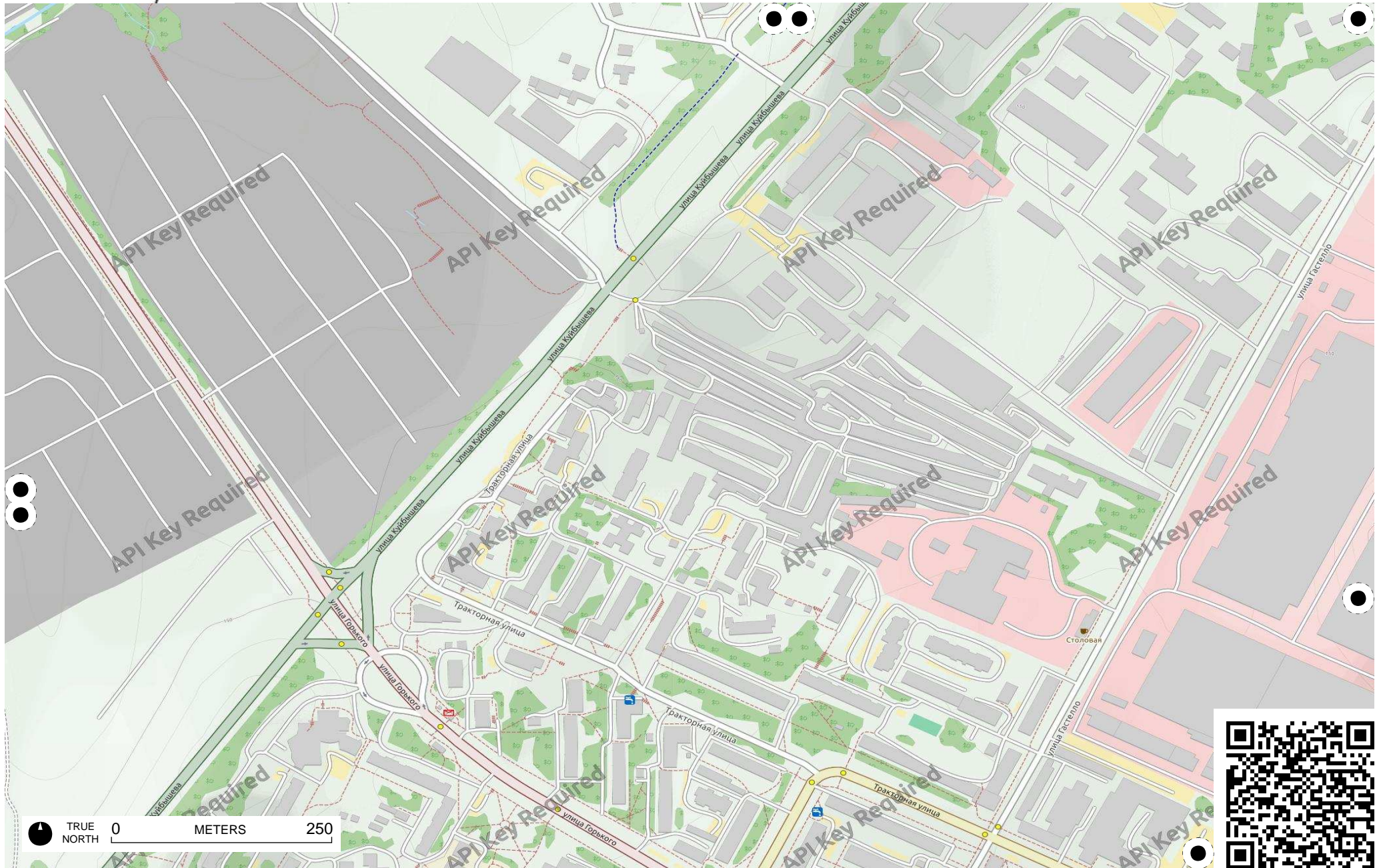
Untitled

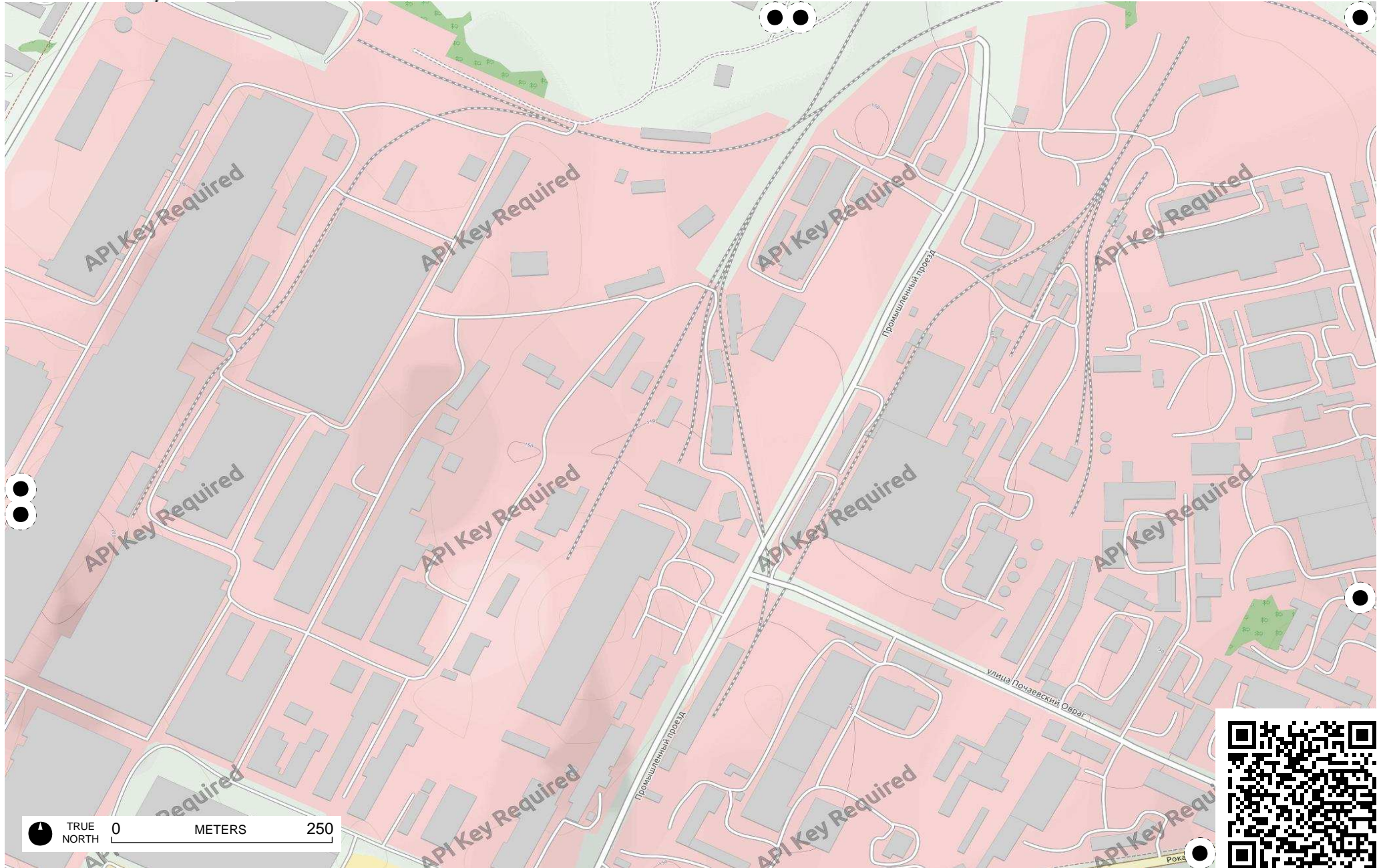
<http://fieldpapers.org/atlas/13dntrv6/B9>



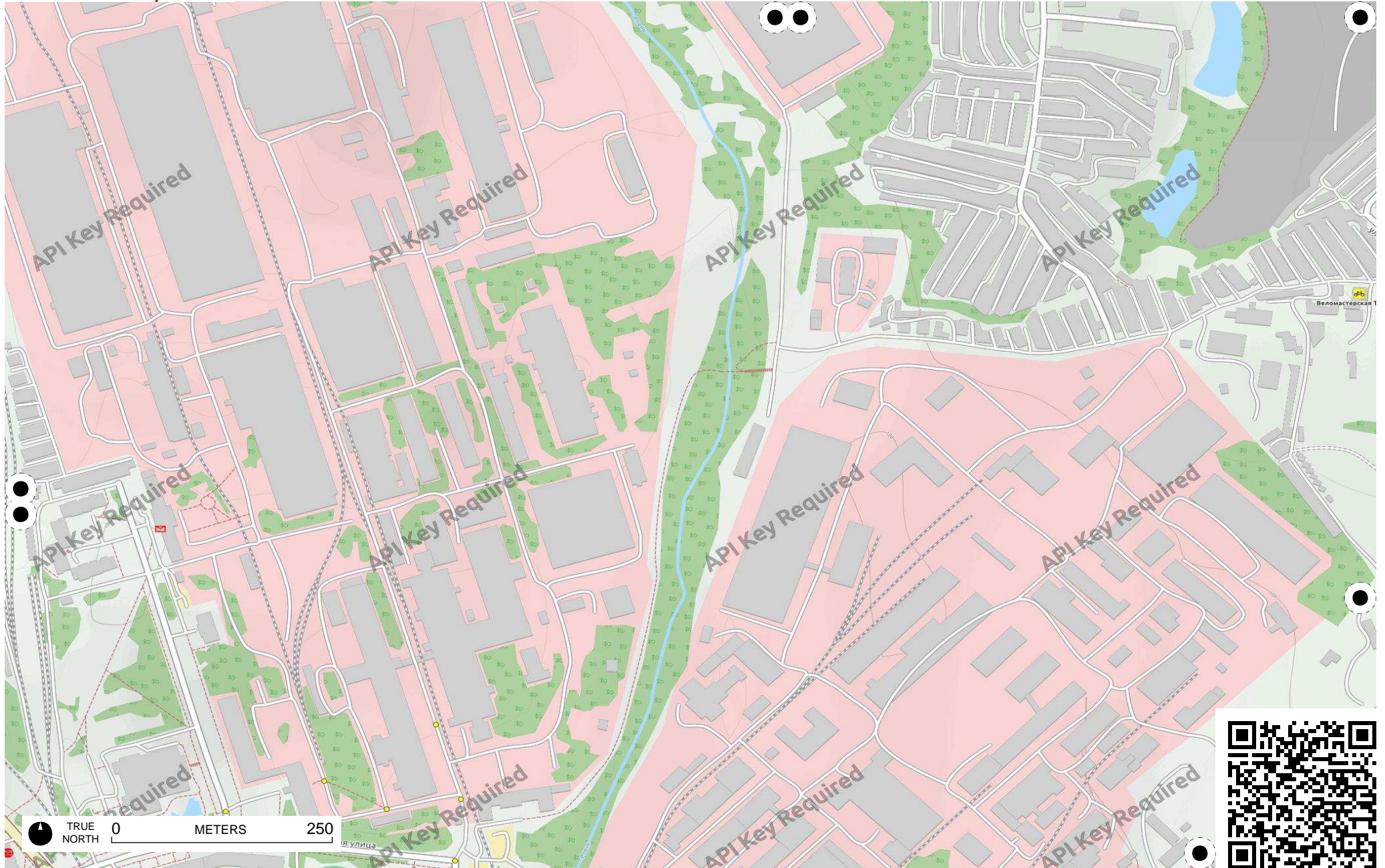




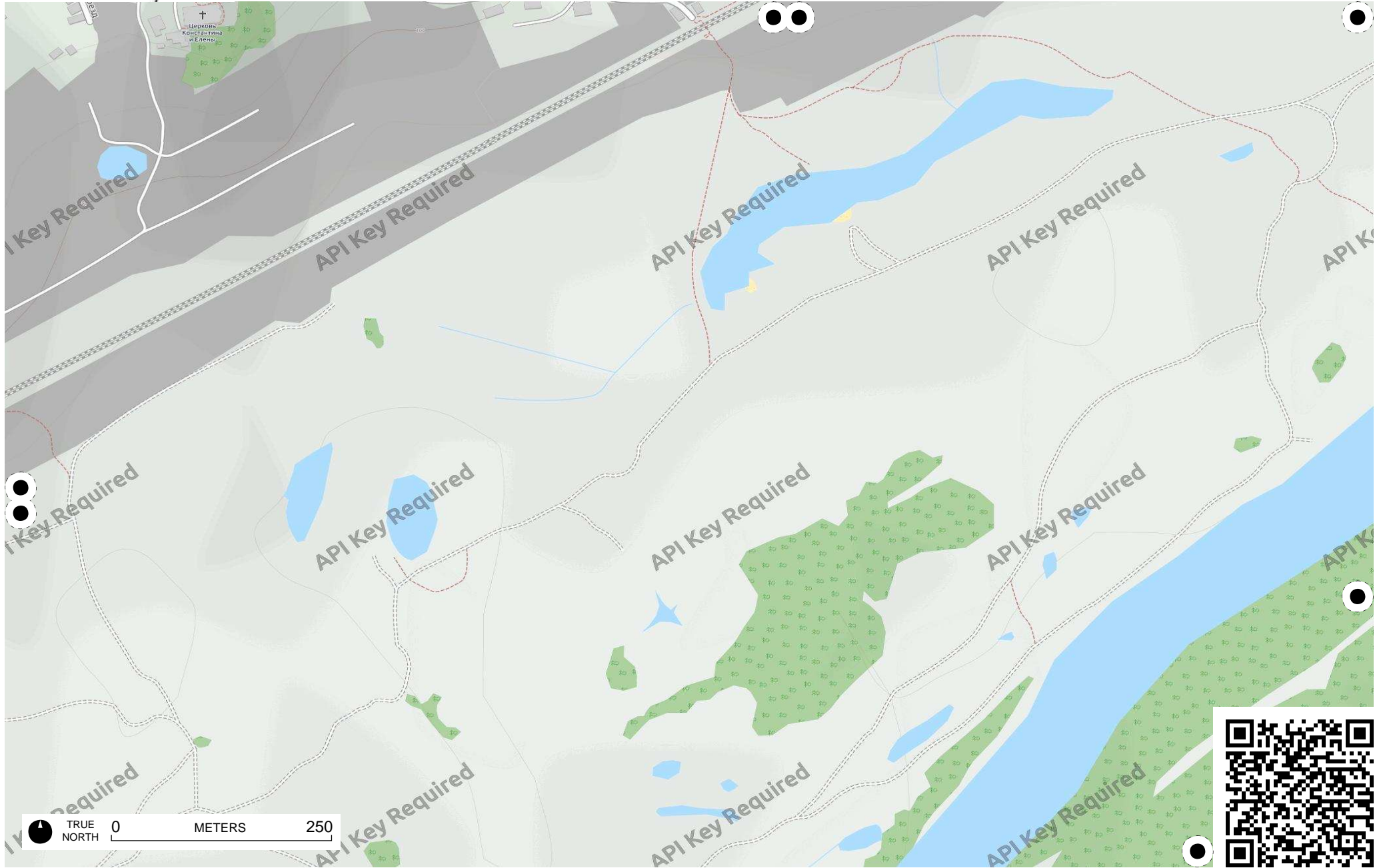


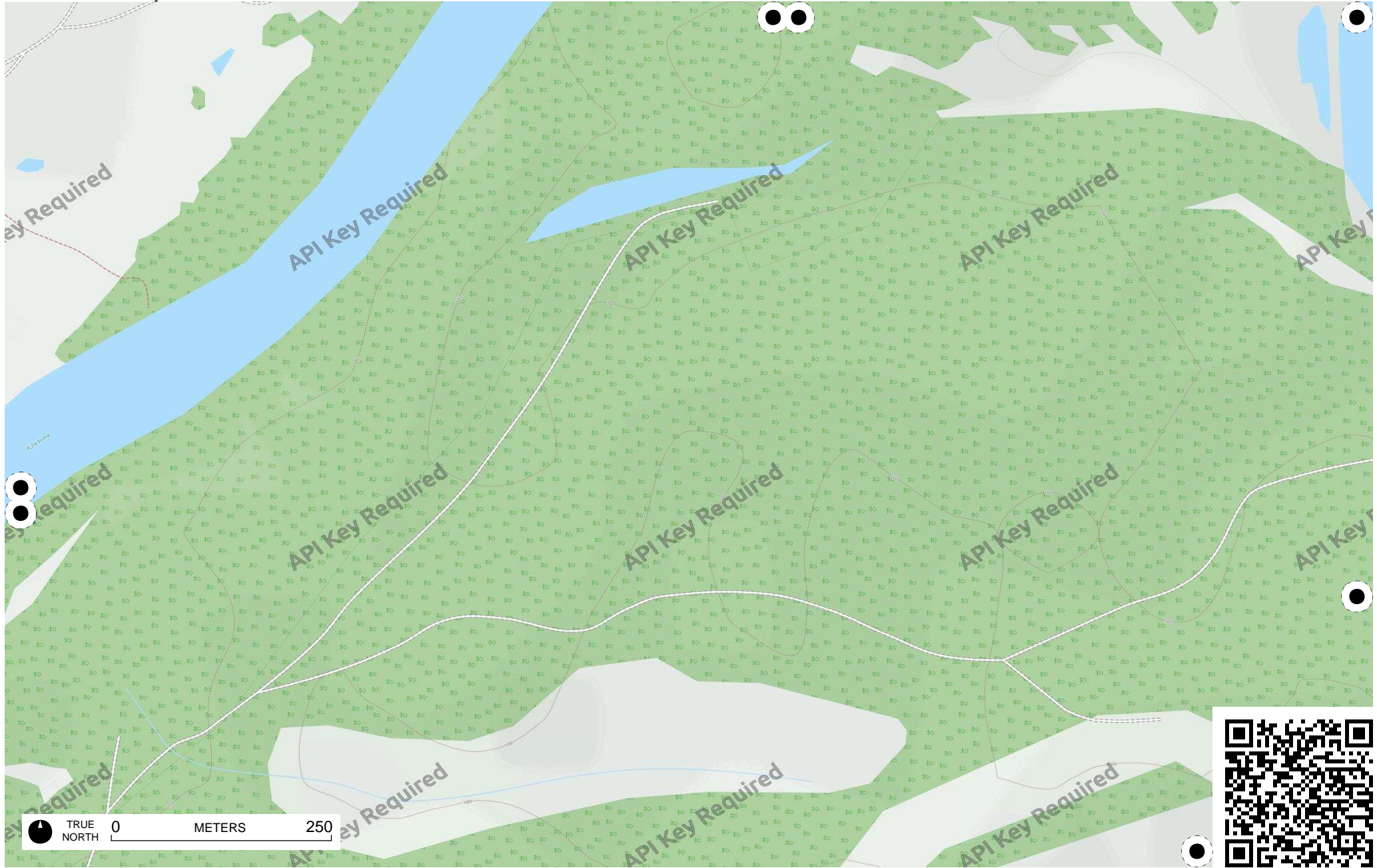


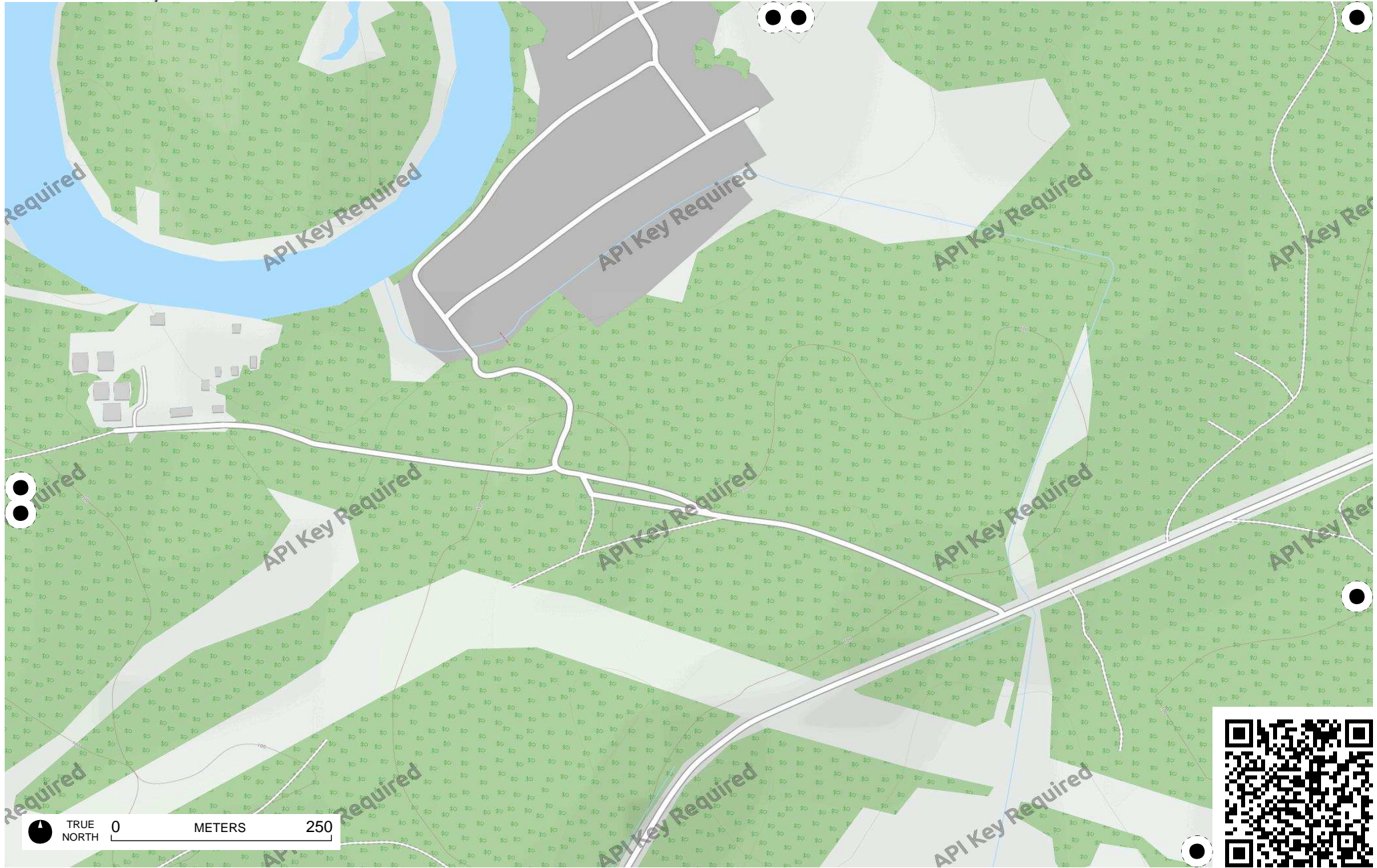






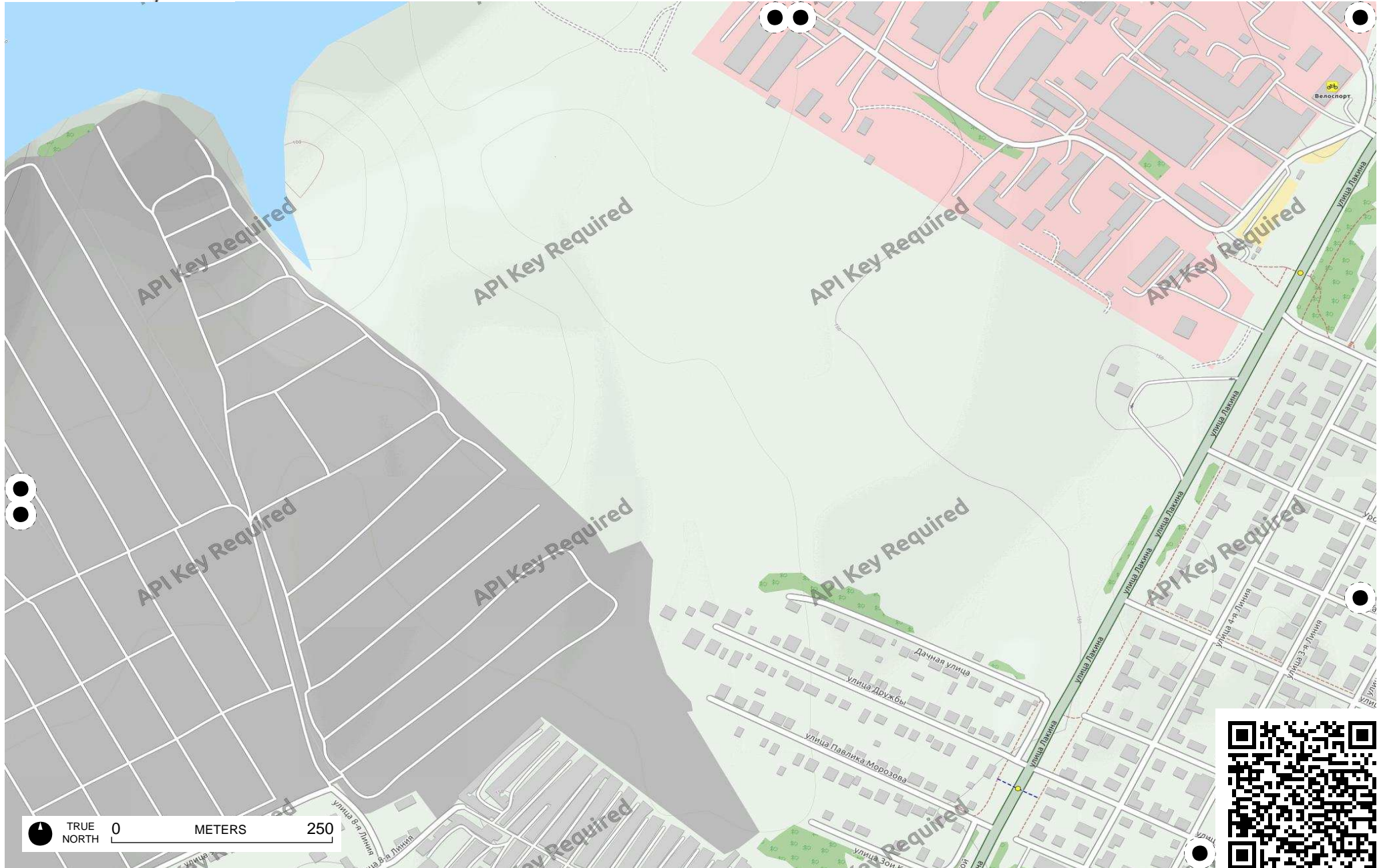


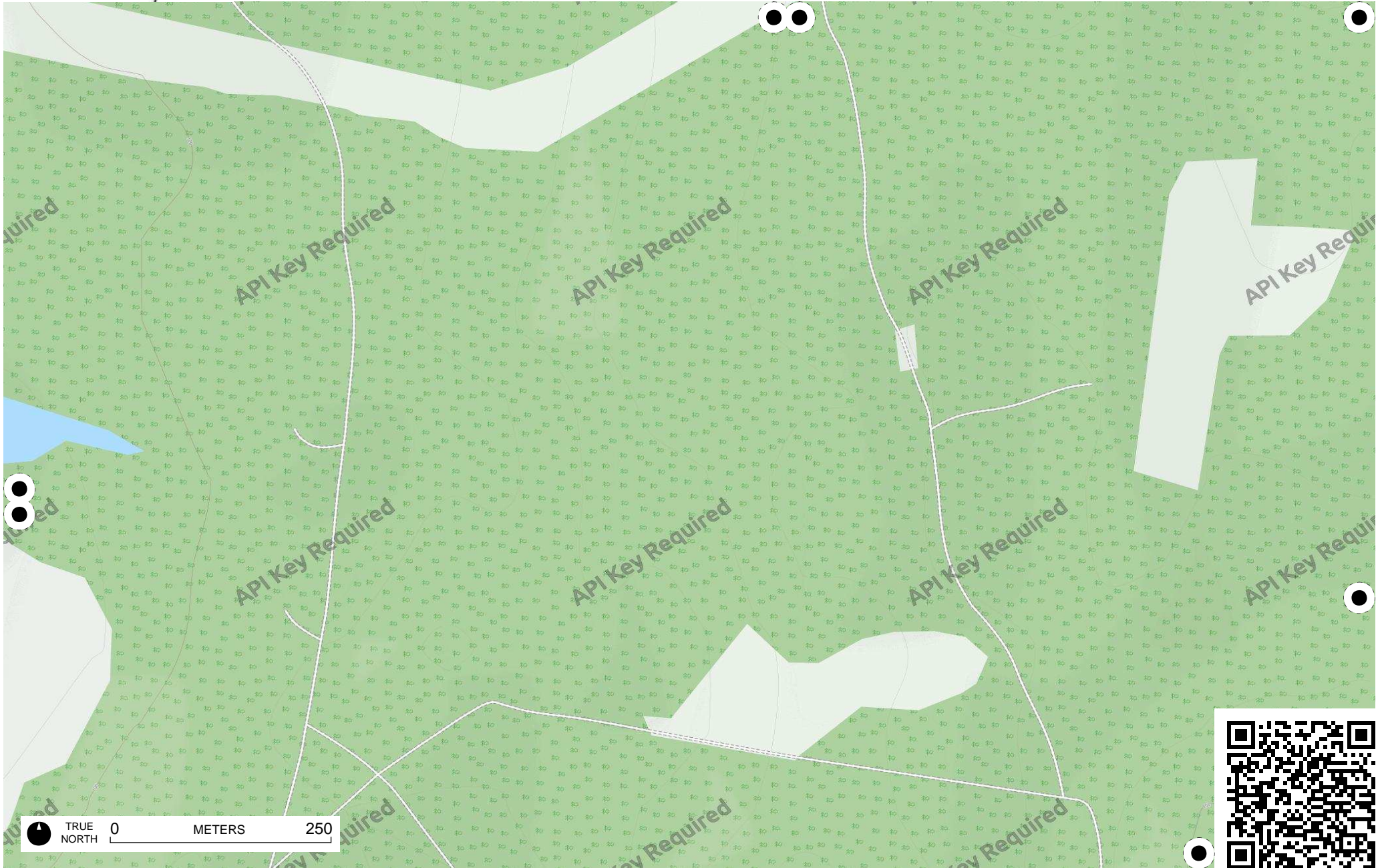


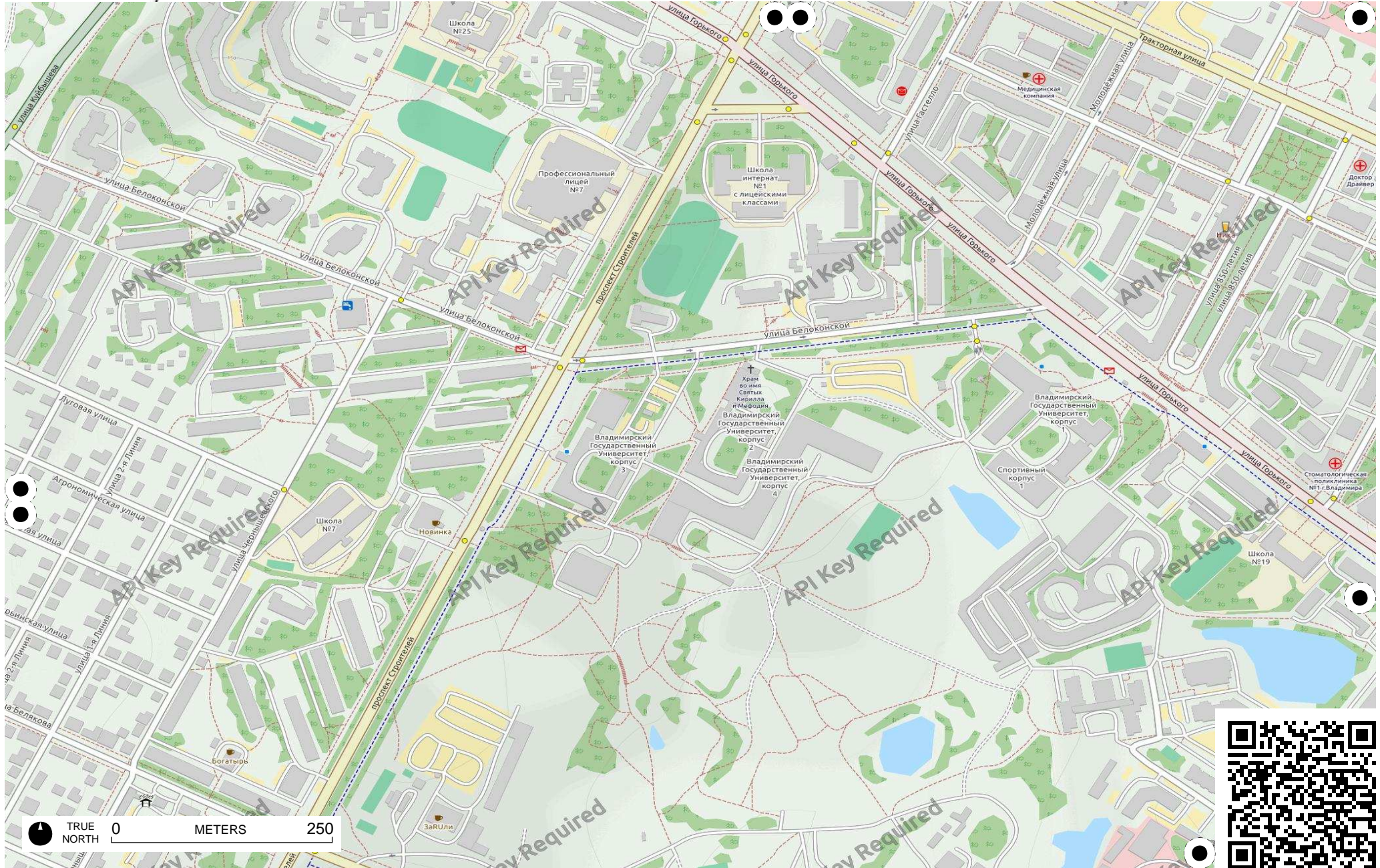


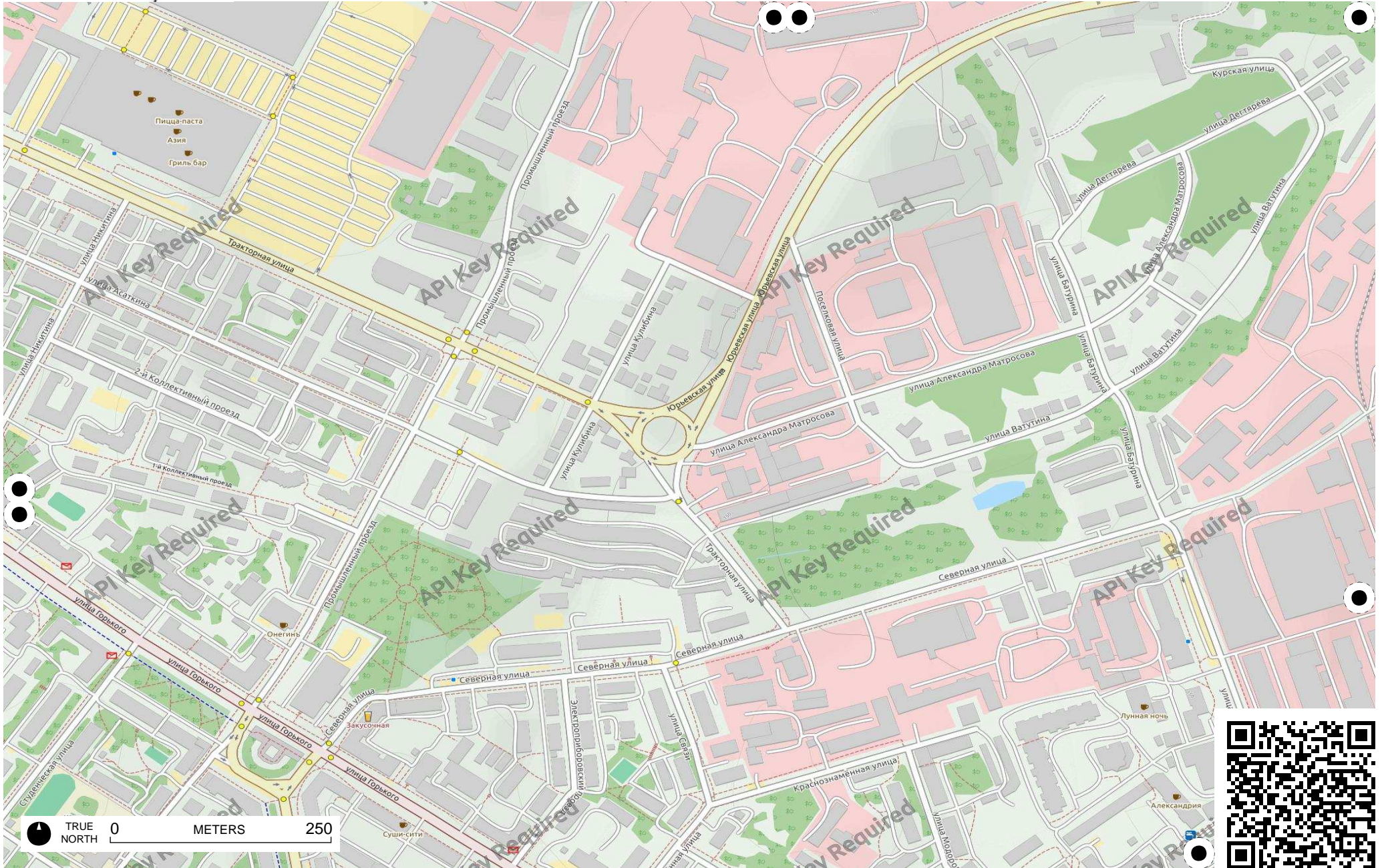
TRUE NORTH 0 METERS 250






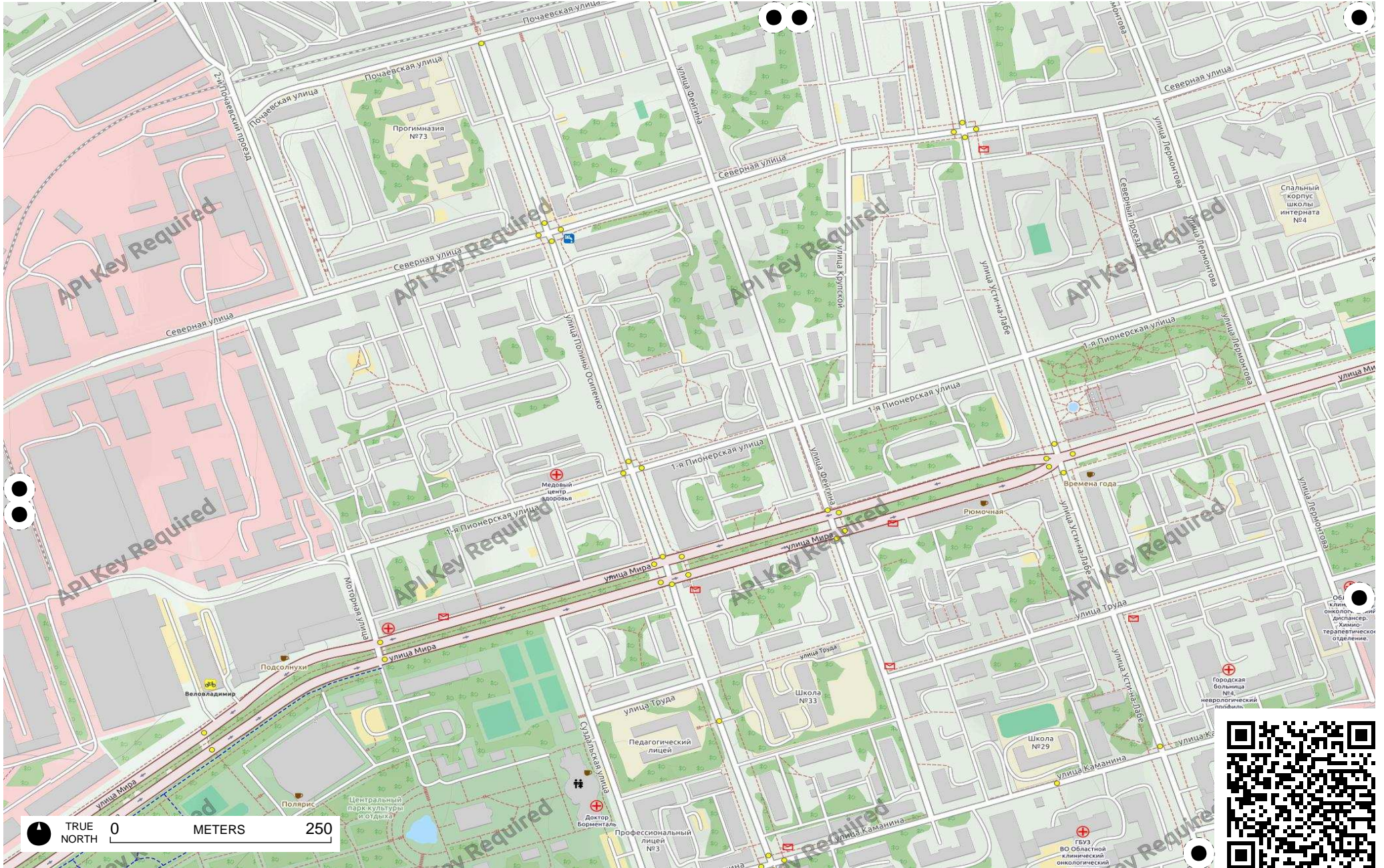


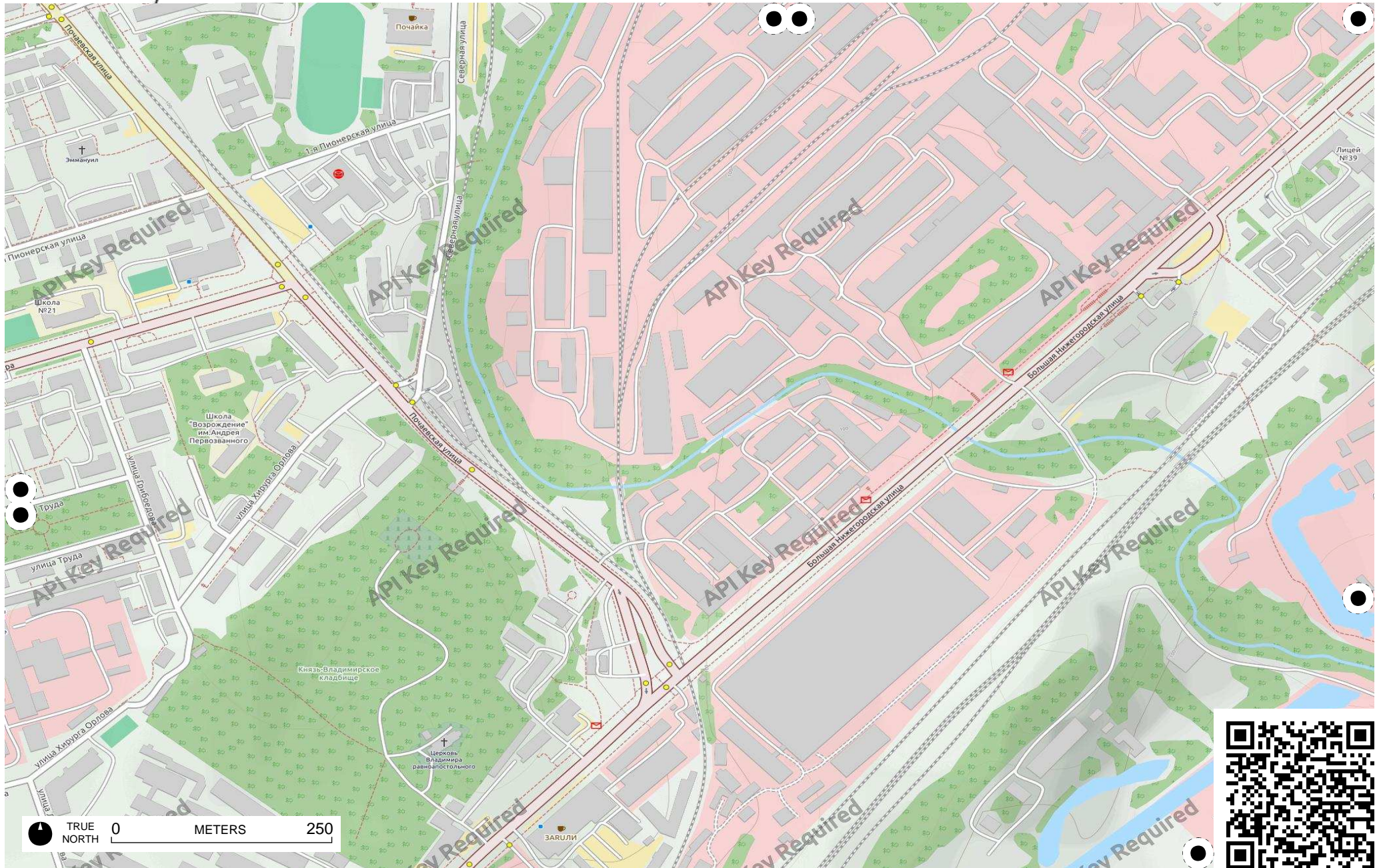


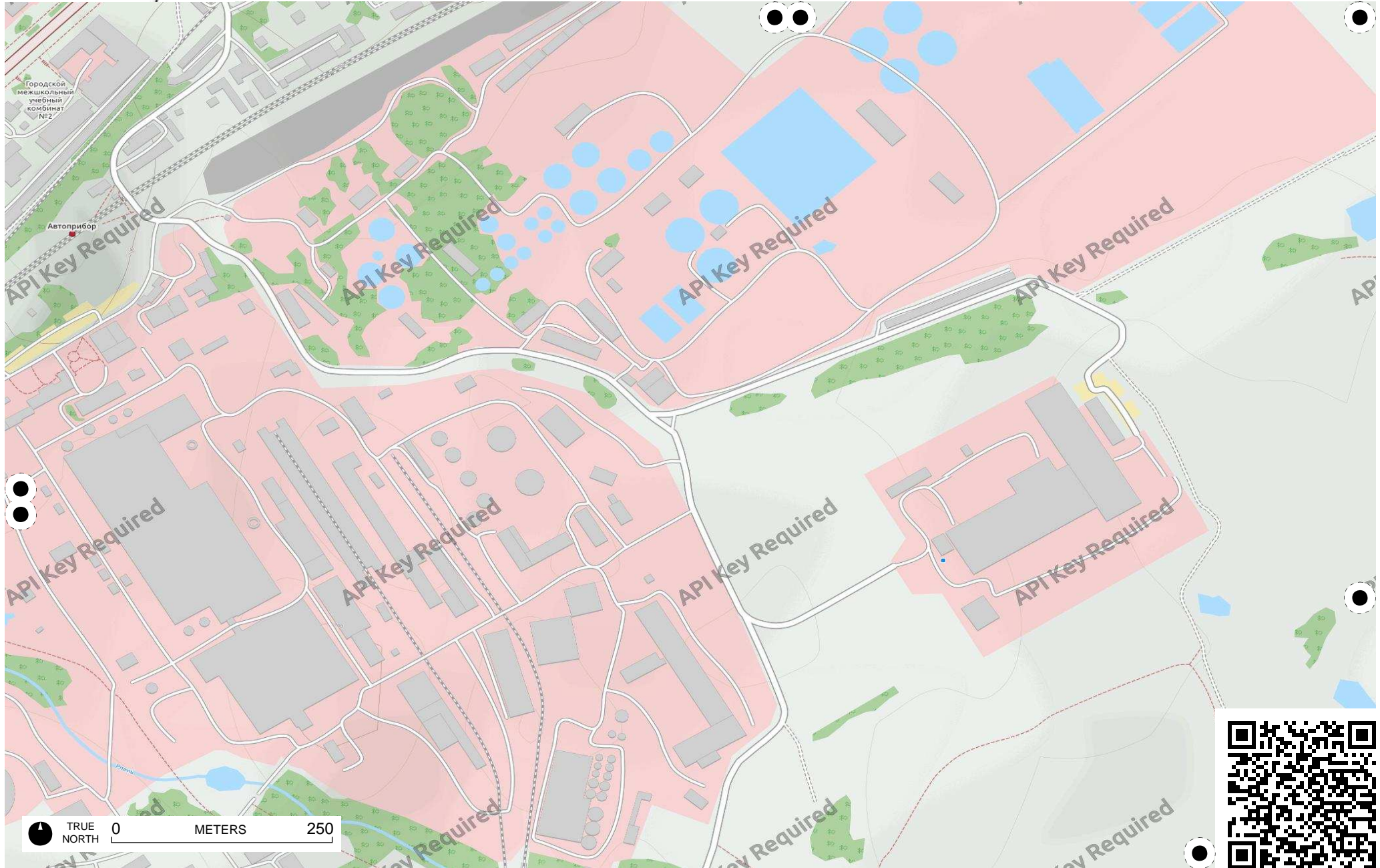


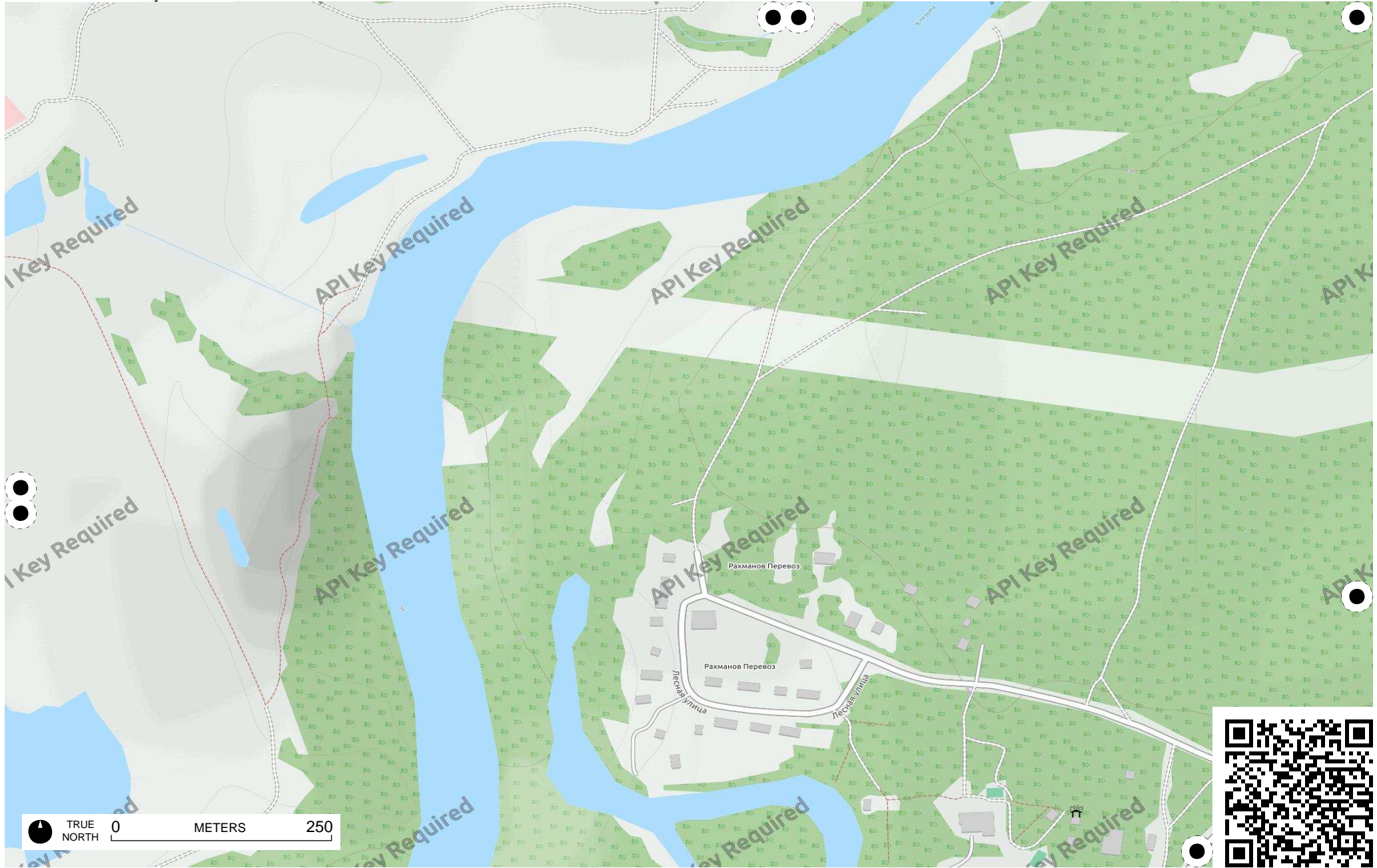
TRUE NORTH 0 METERS 250





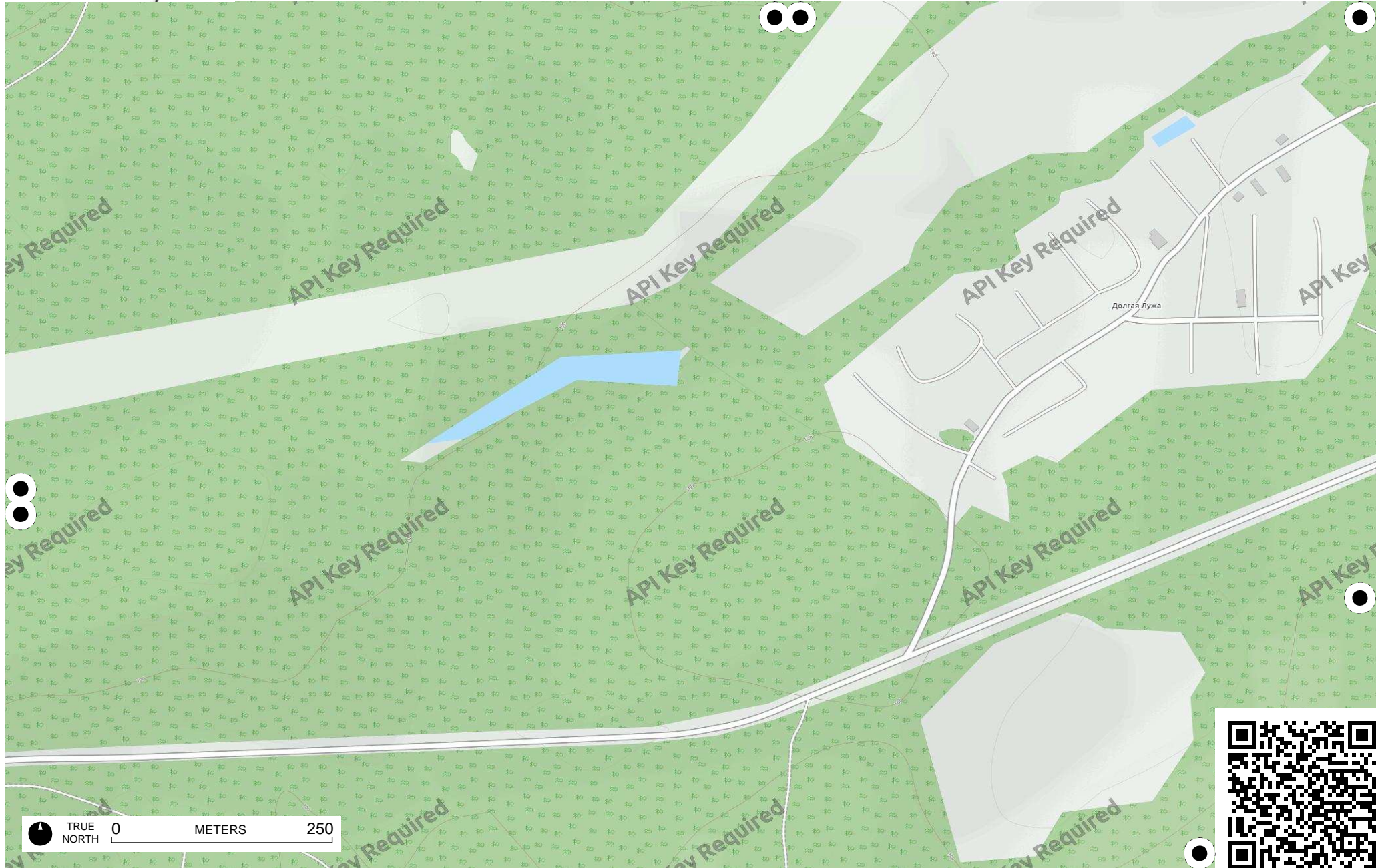


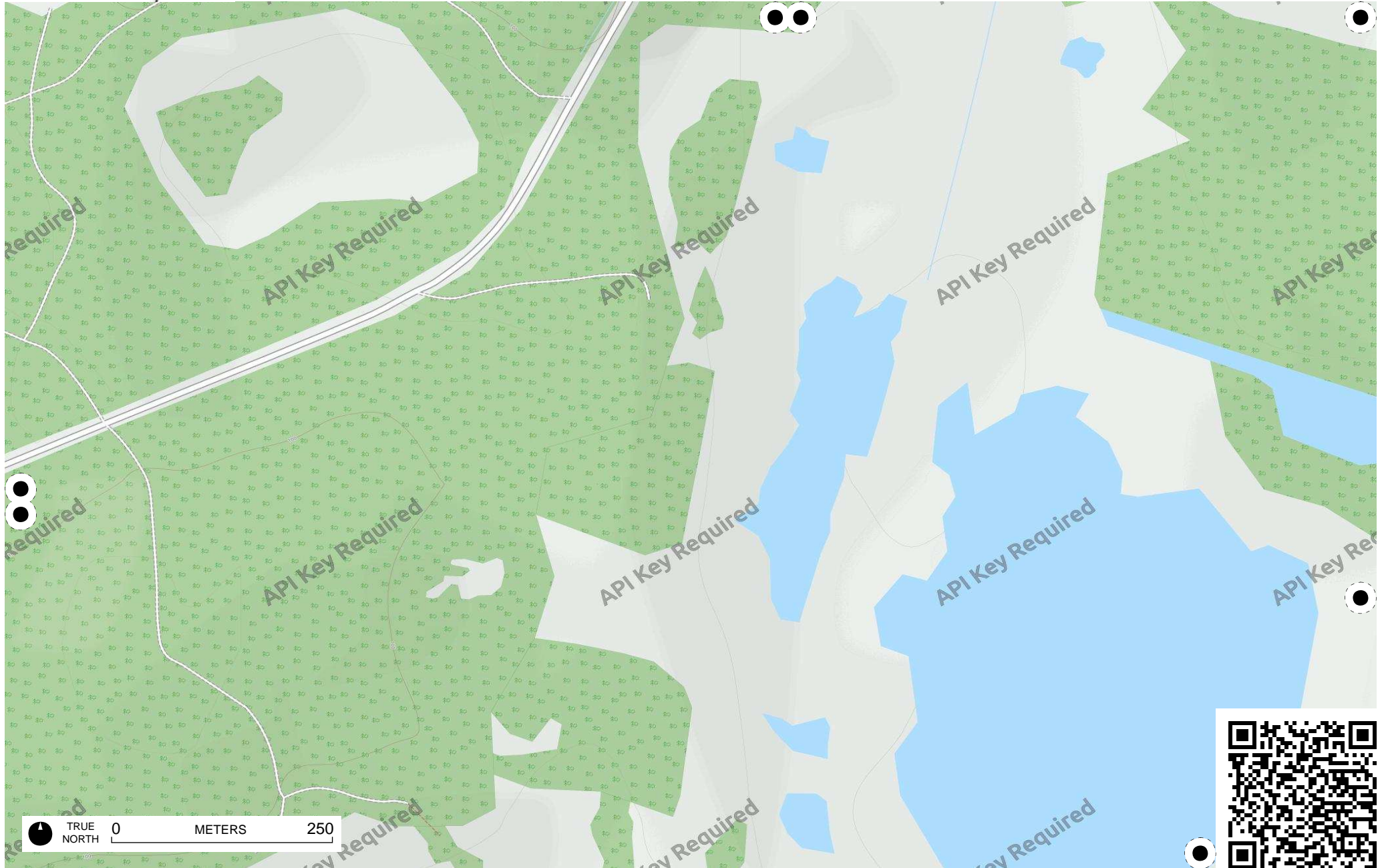


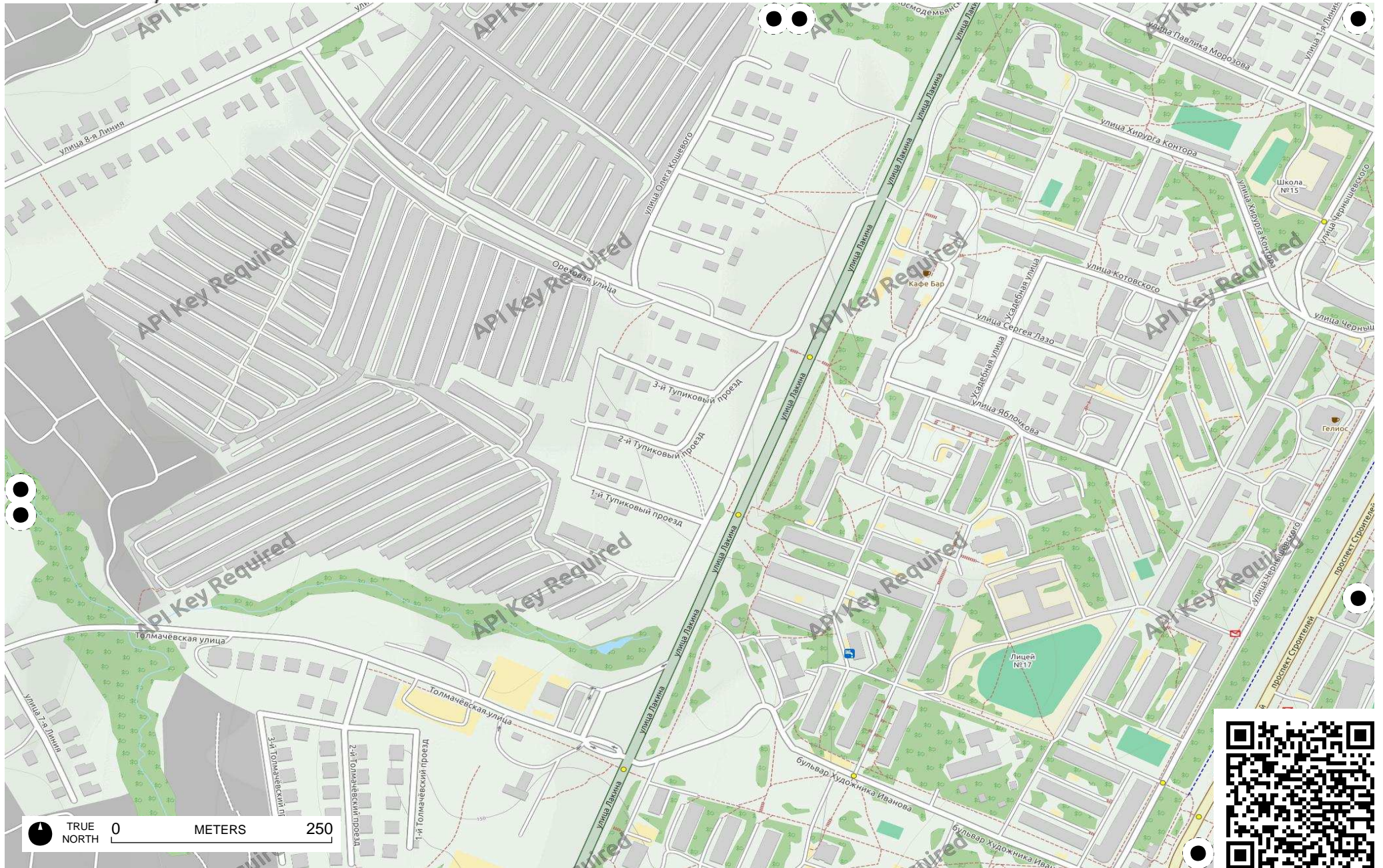


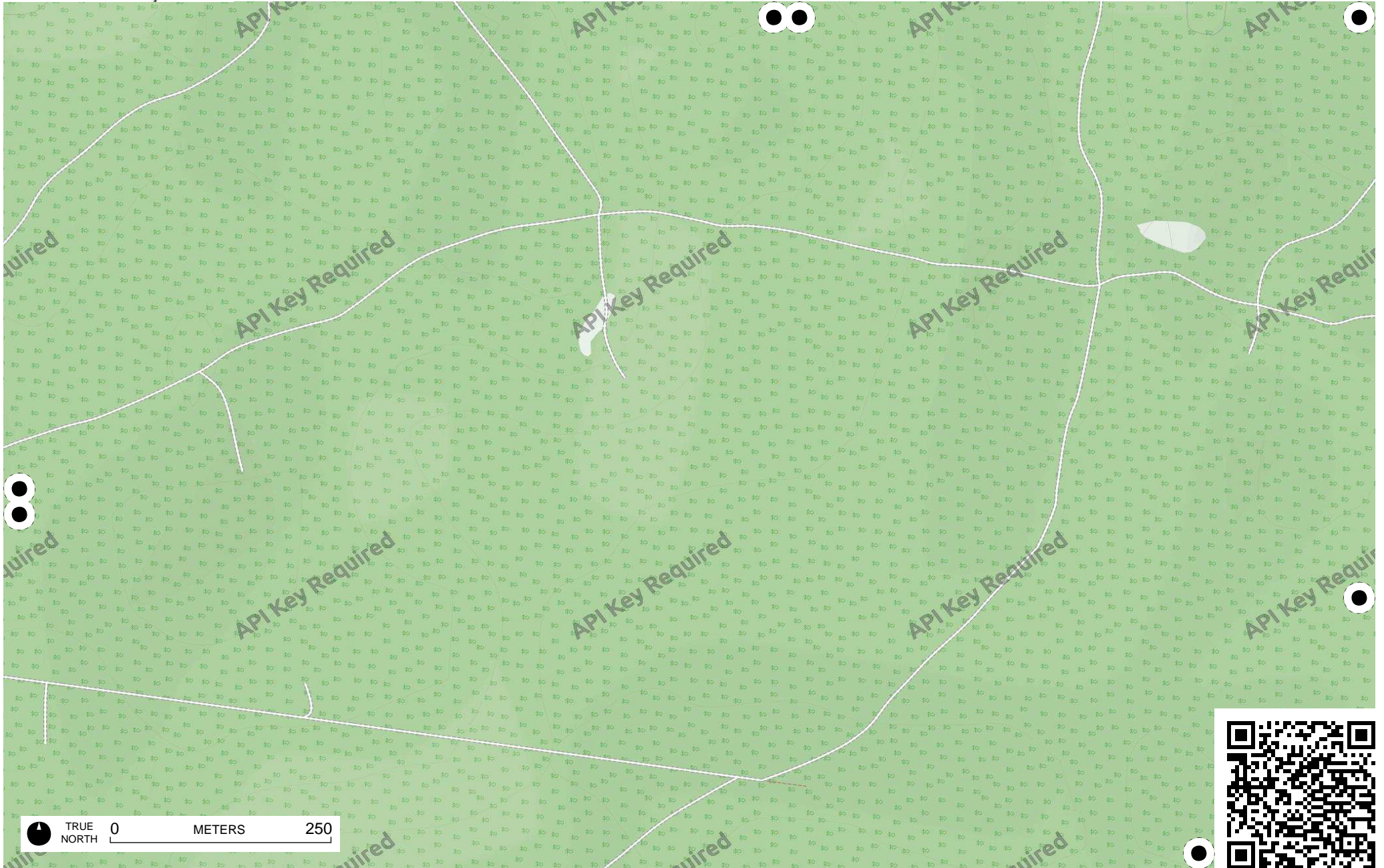
TRUE NORTH 0 METERS 250





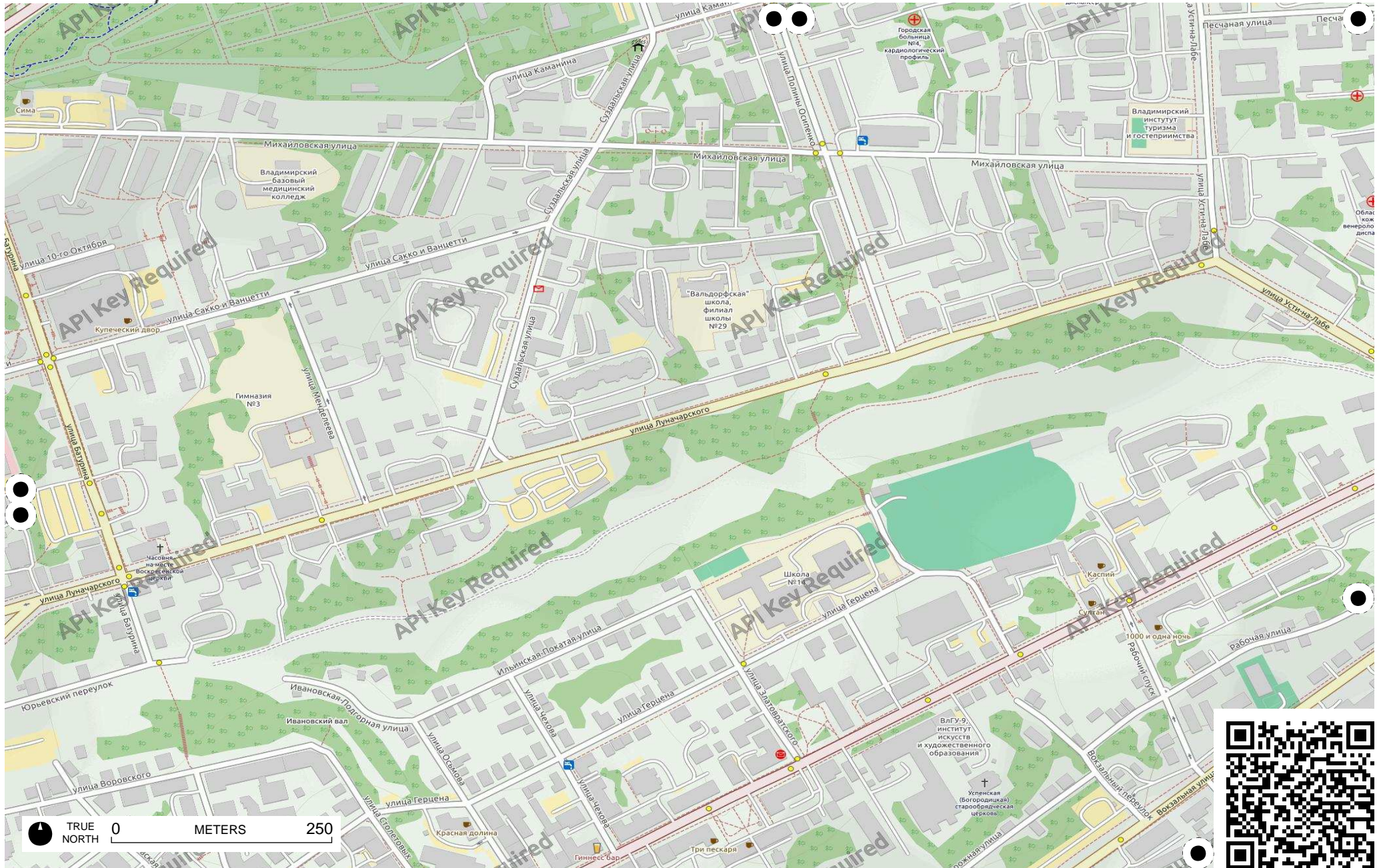






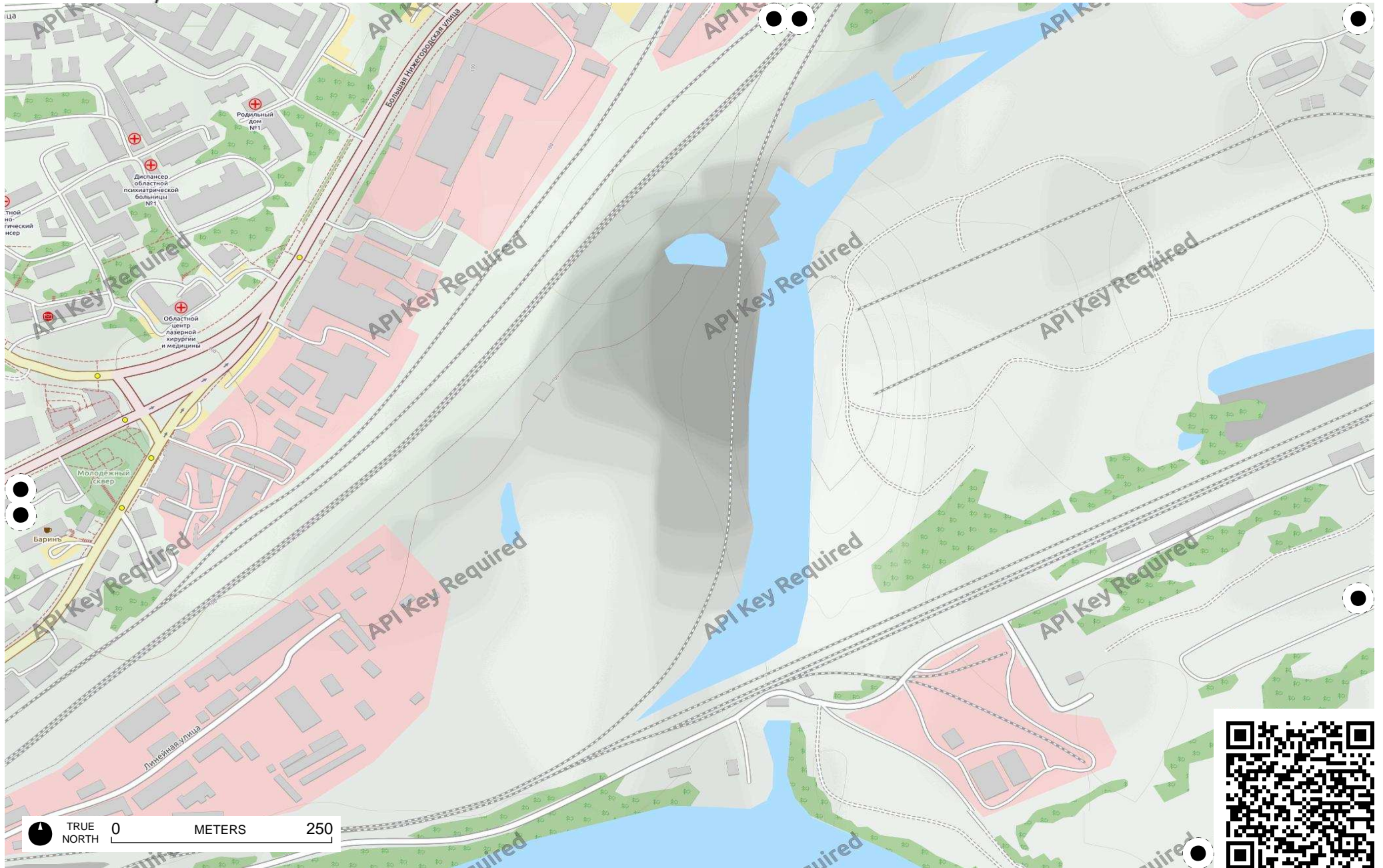






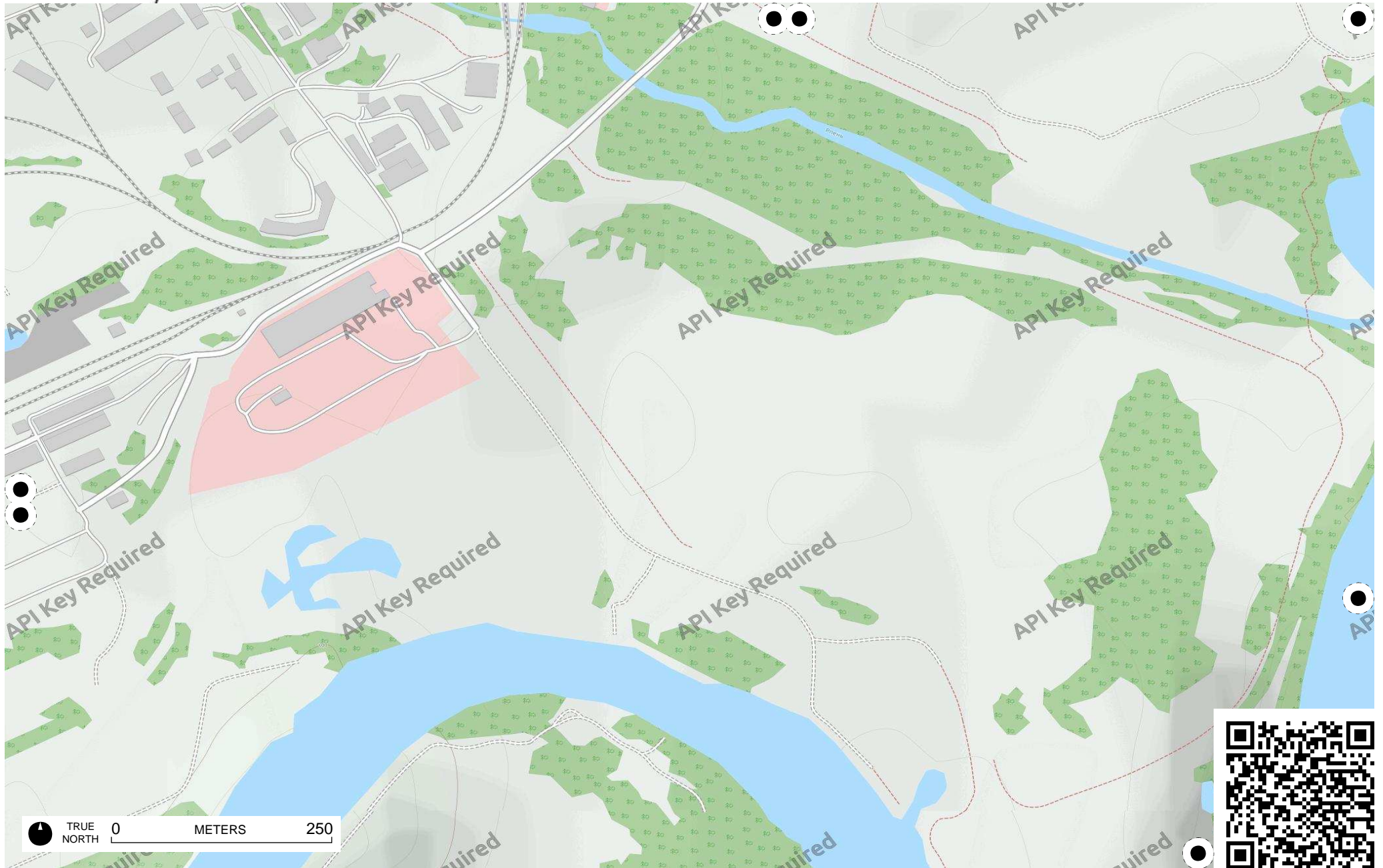
TRUE NORTH 0 METERS 250

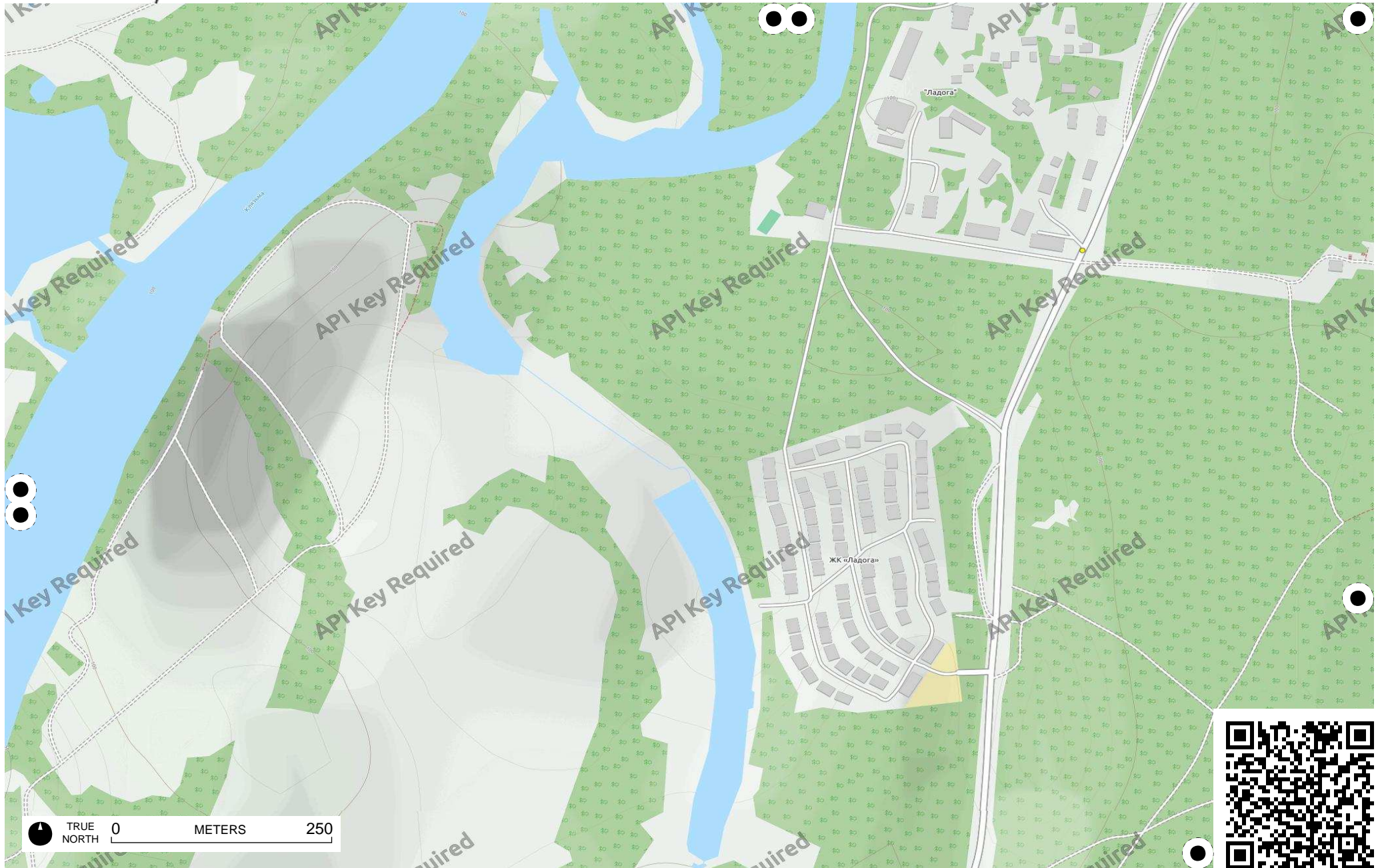


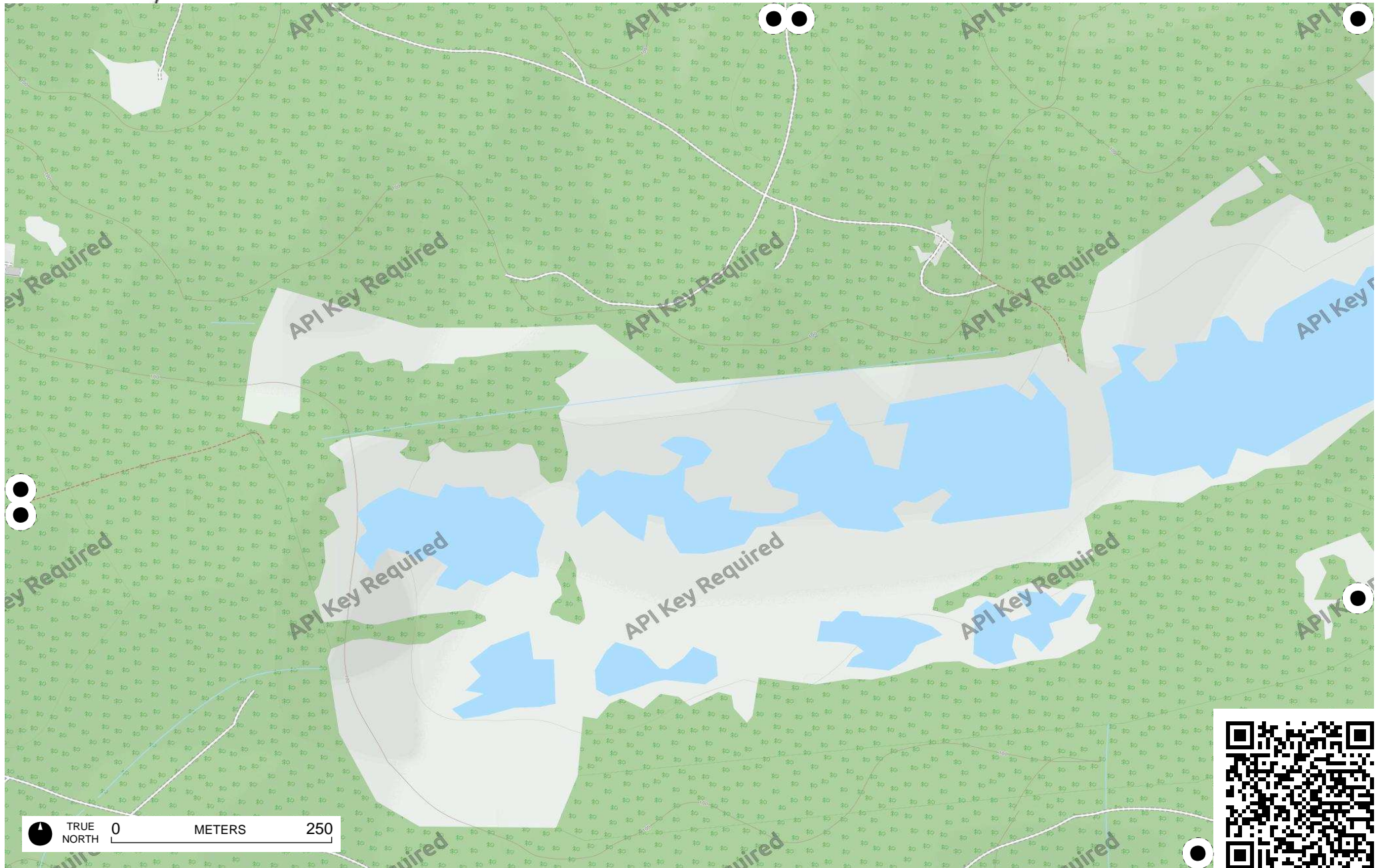


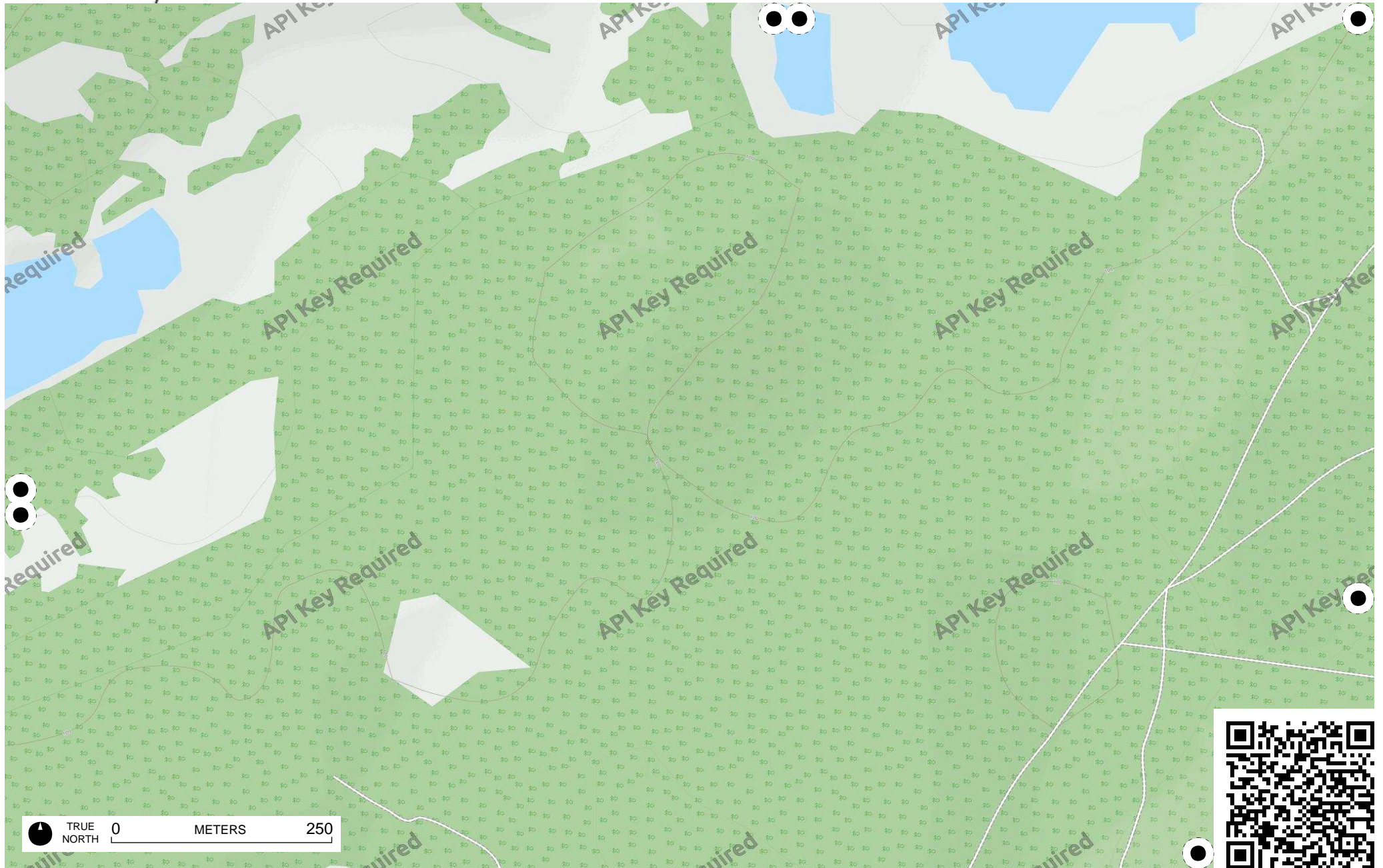
TRUE NORTH 0 METERS 250

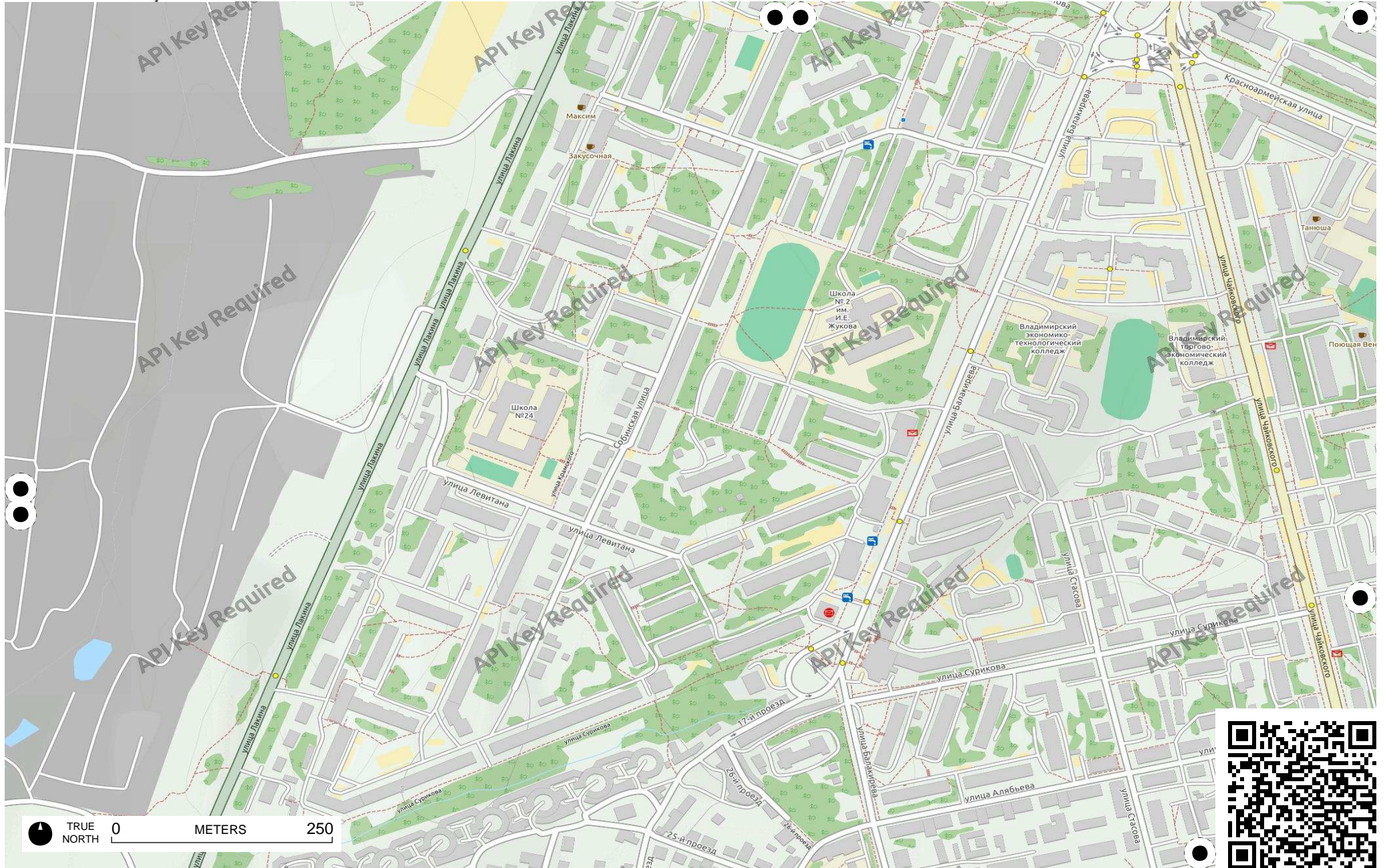












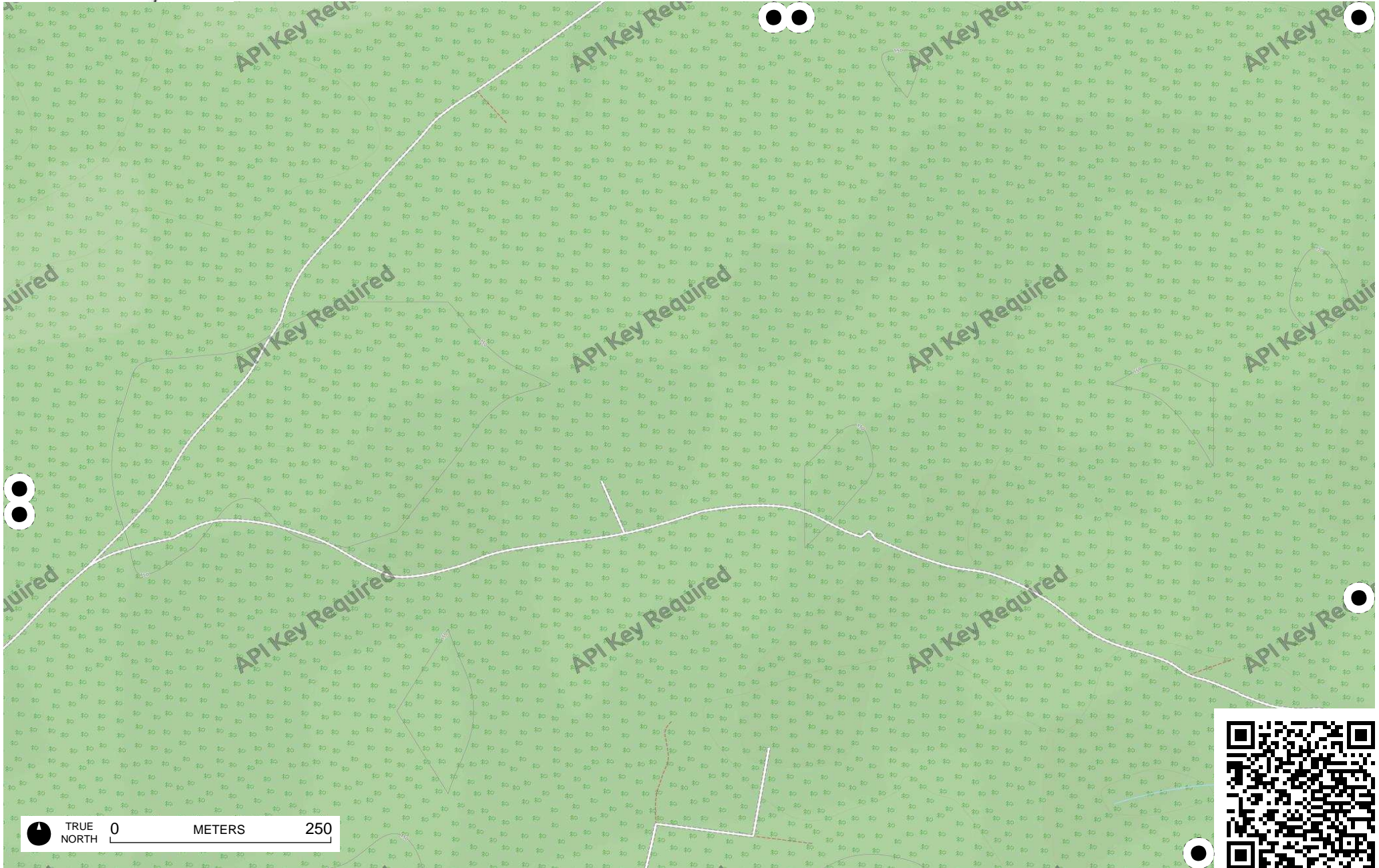
TRUE NORTH 0 METERS 250

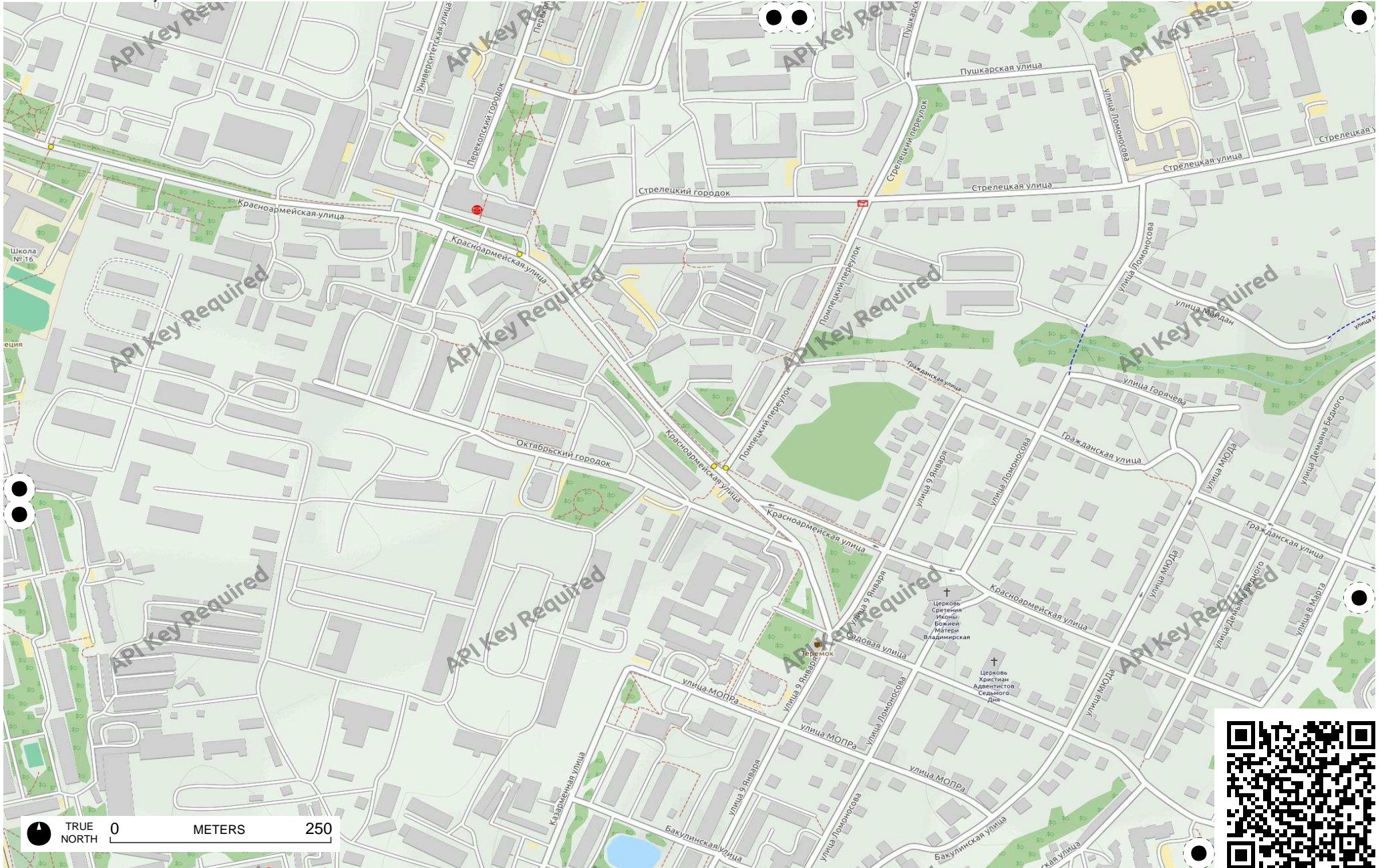


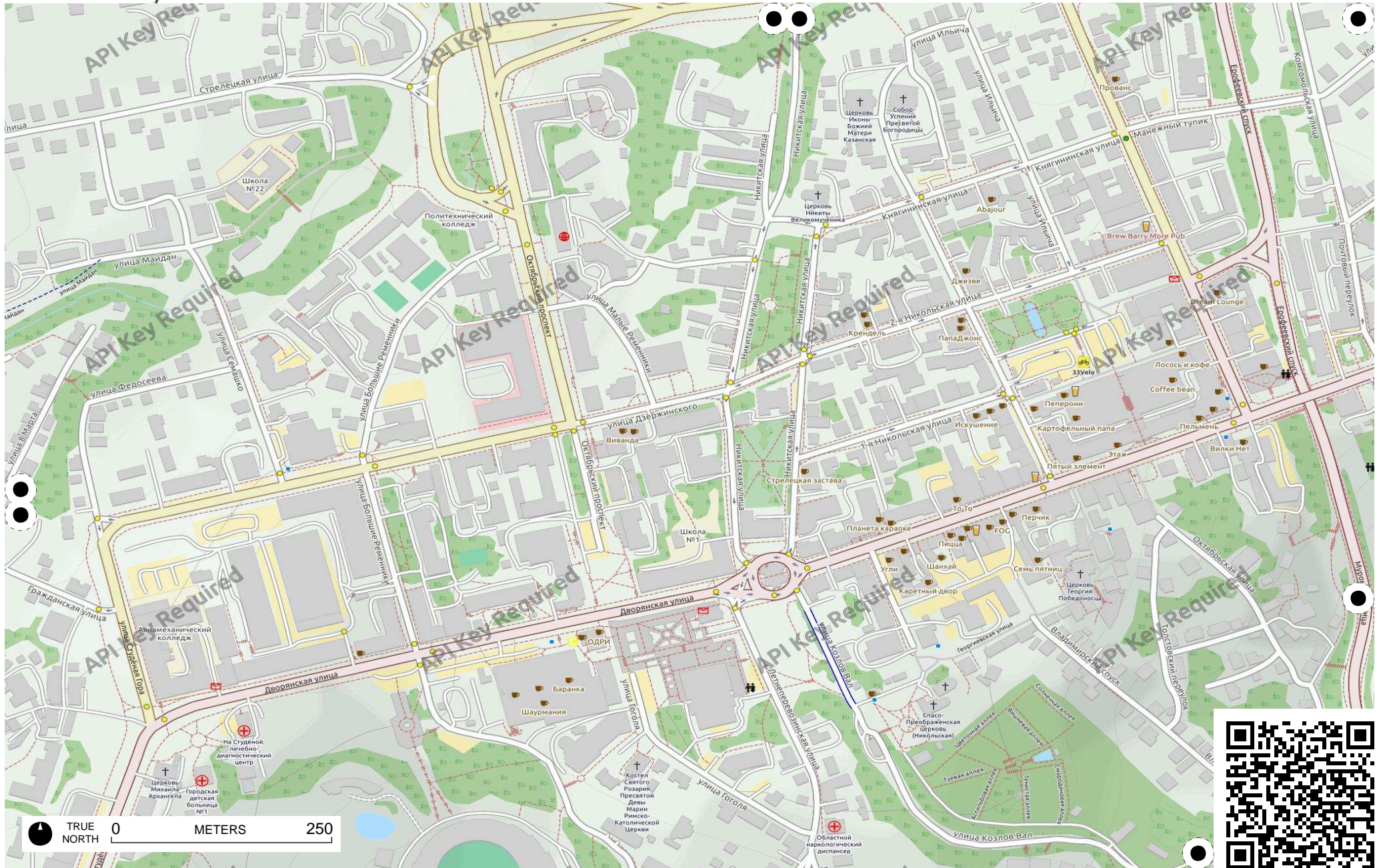
# Field Papers

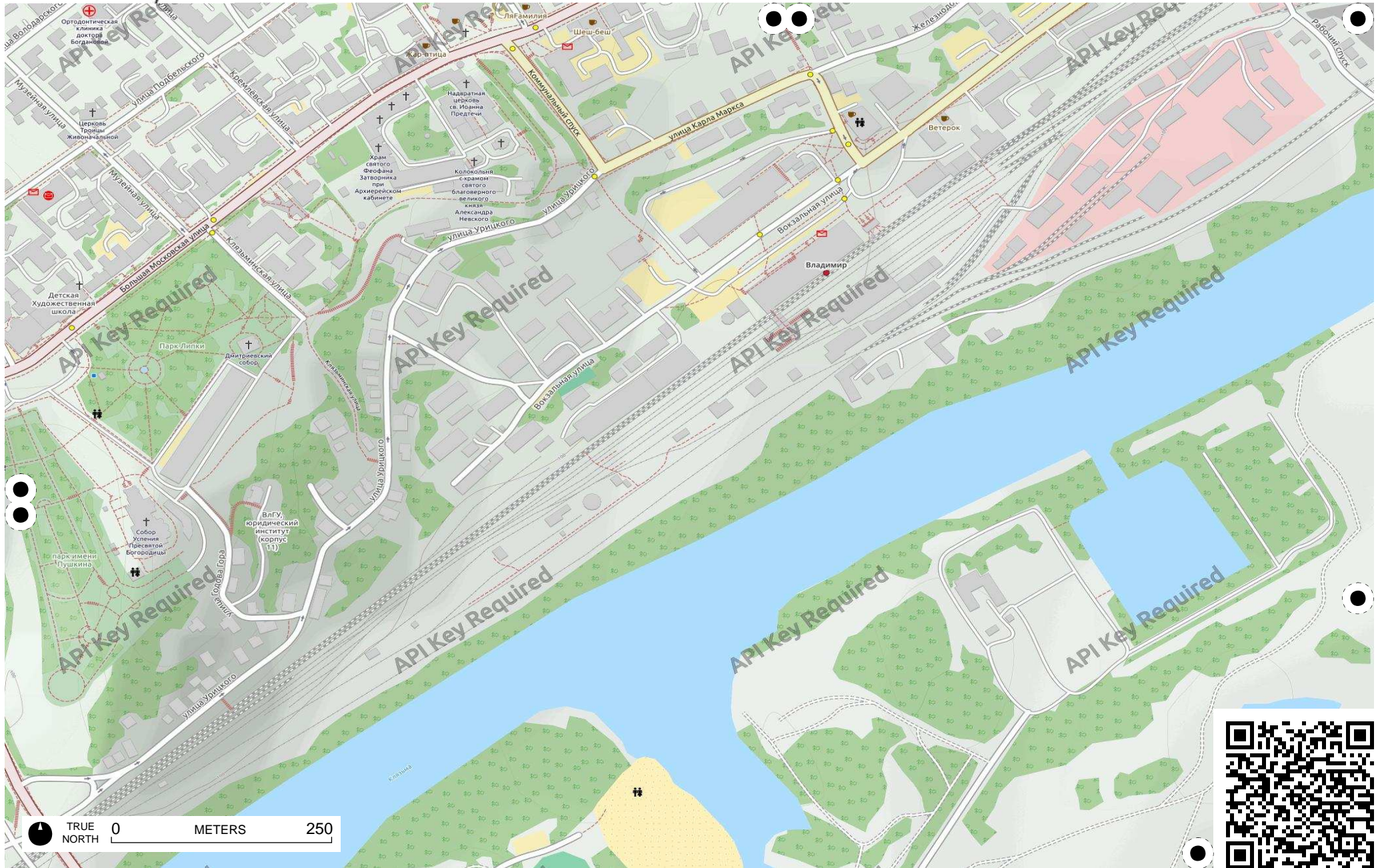
Untitled

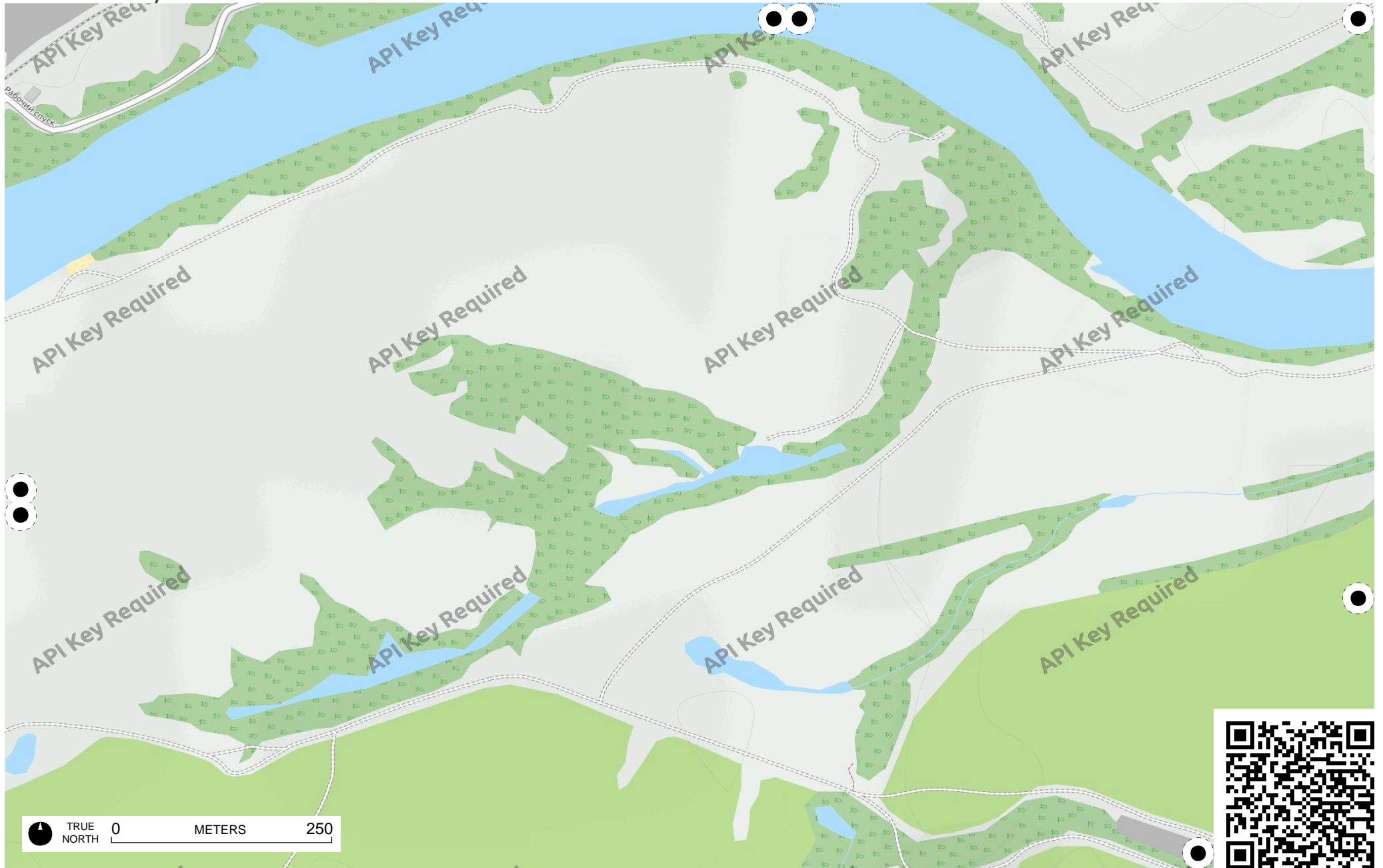
<http://fieldpapers.org/atlas/13dntrv6/F10>

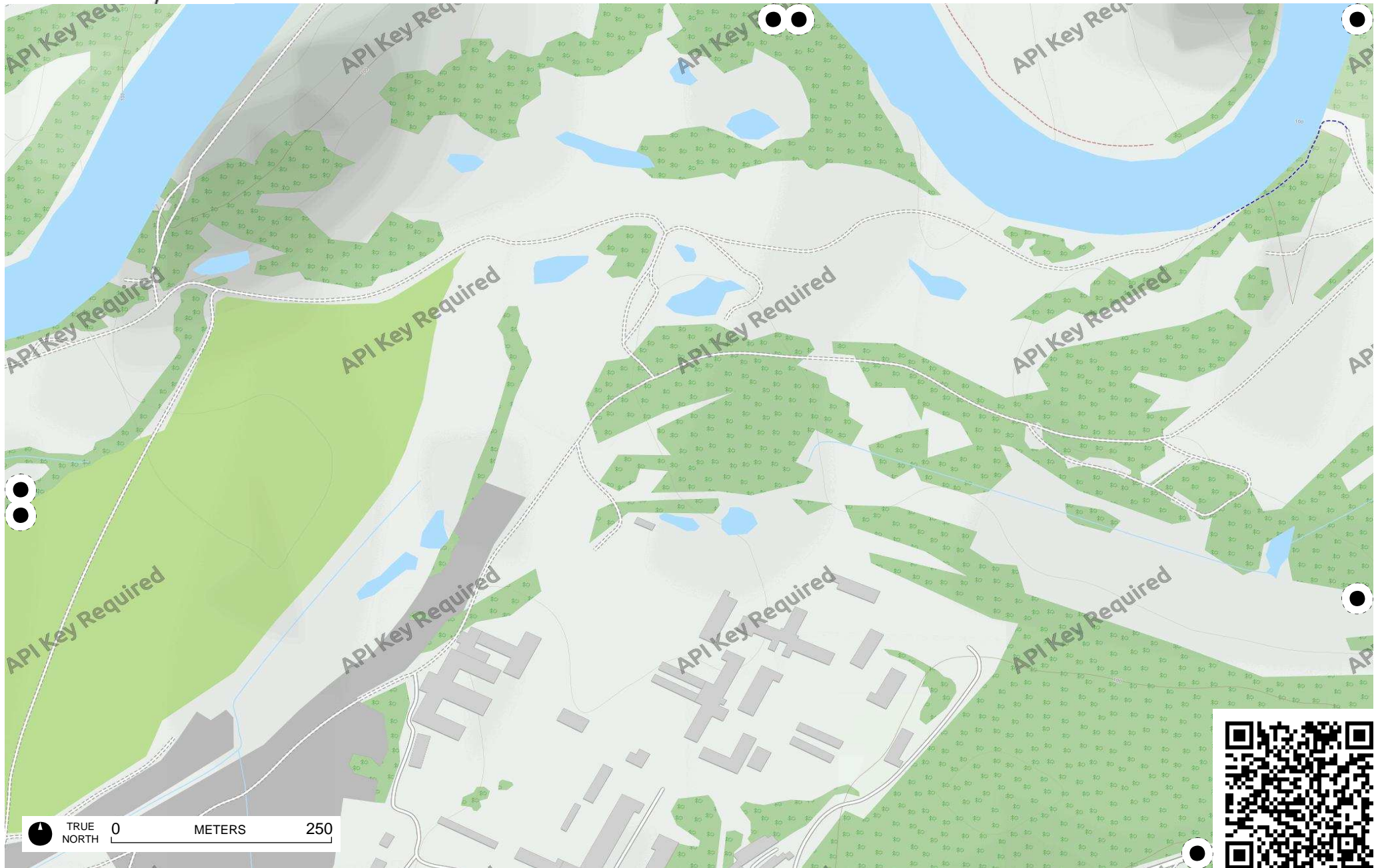


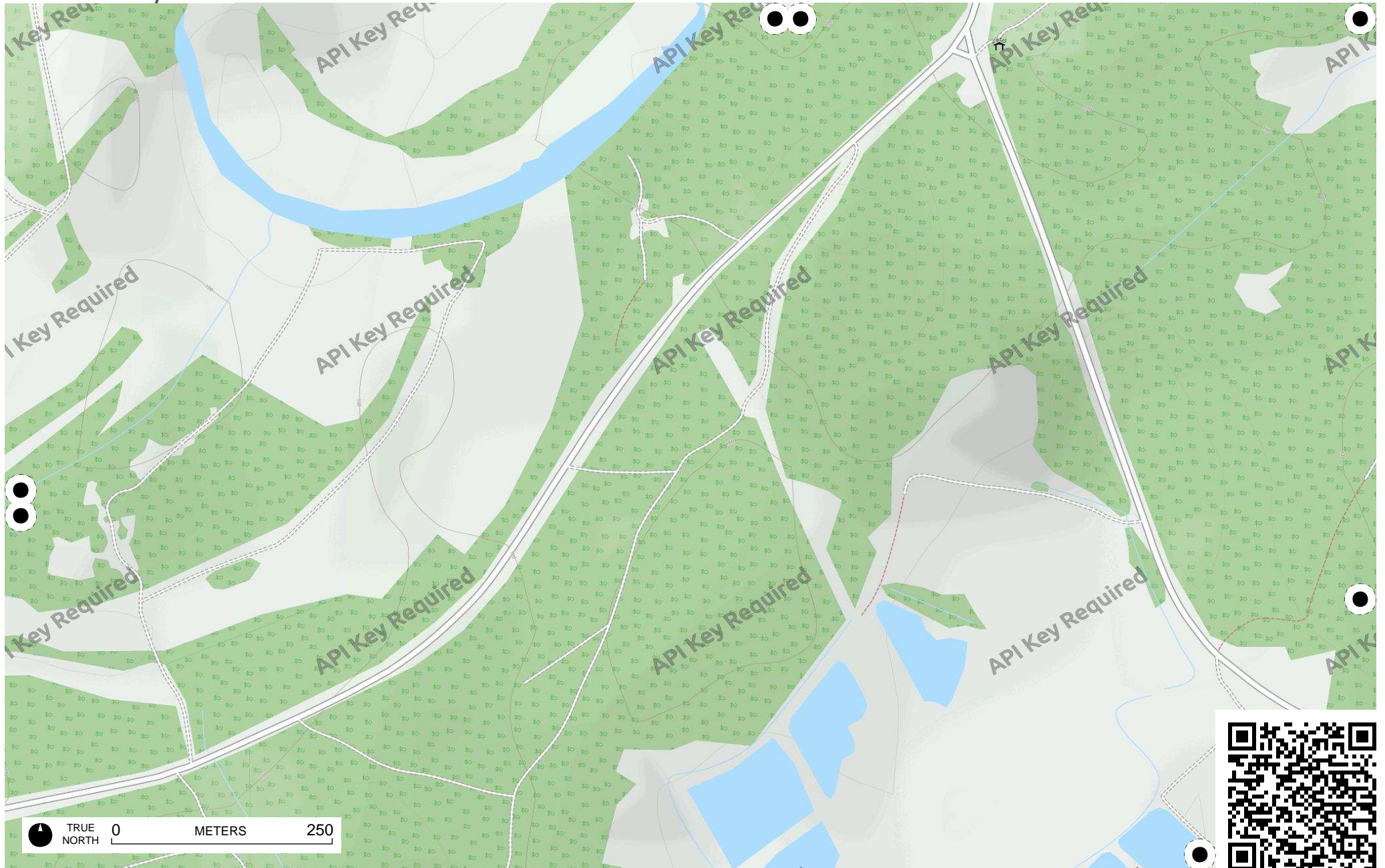


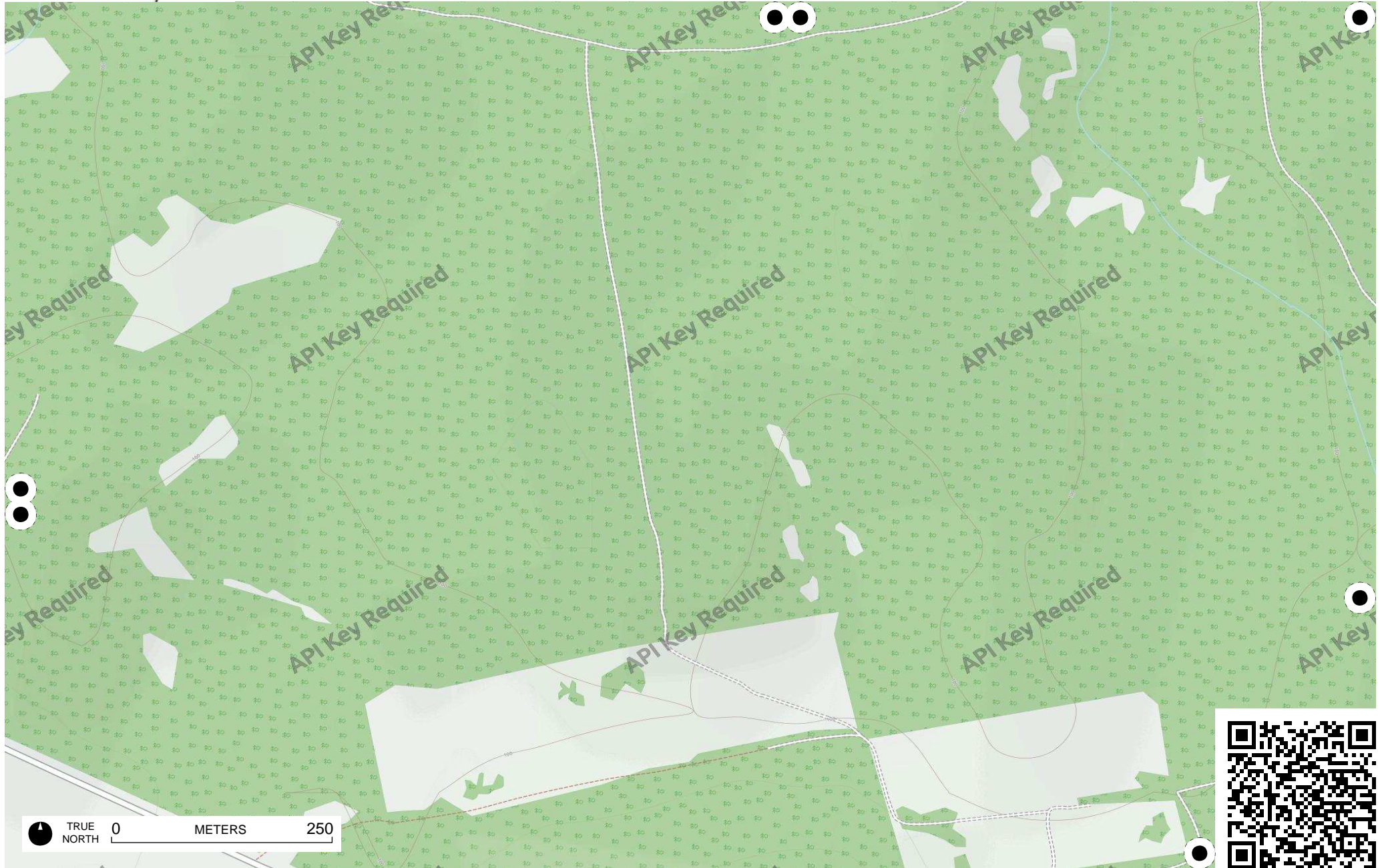












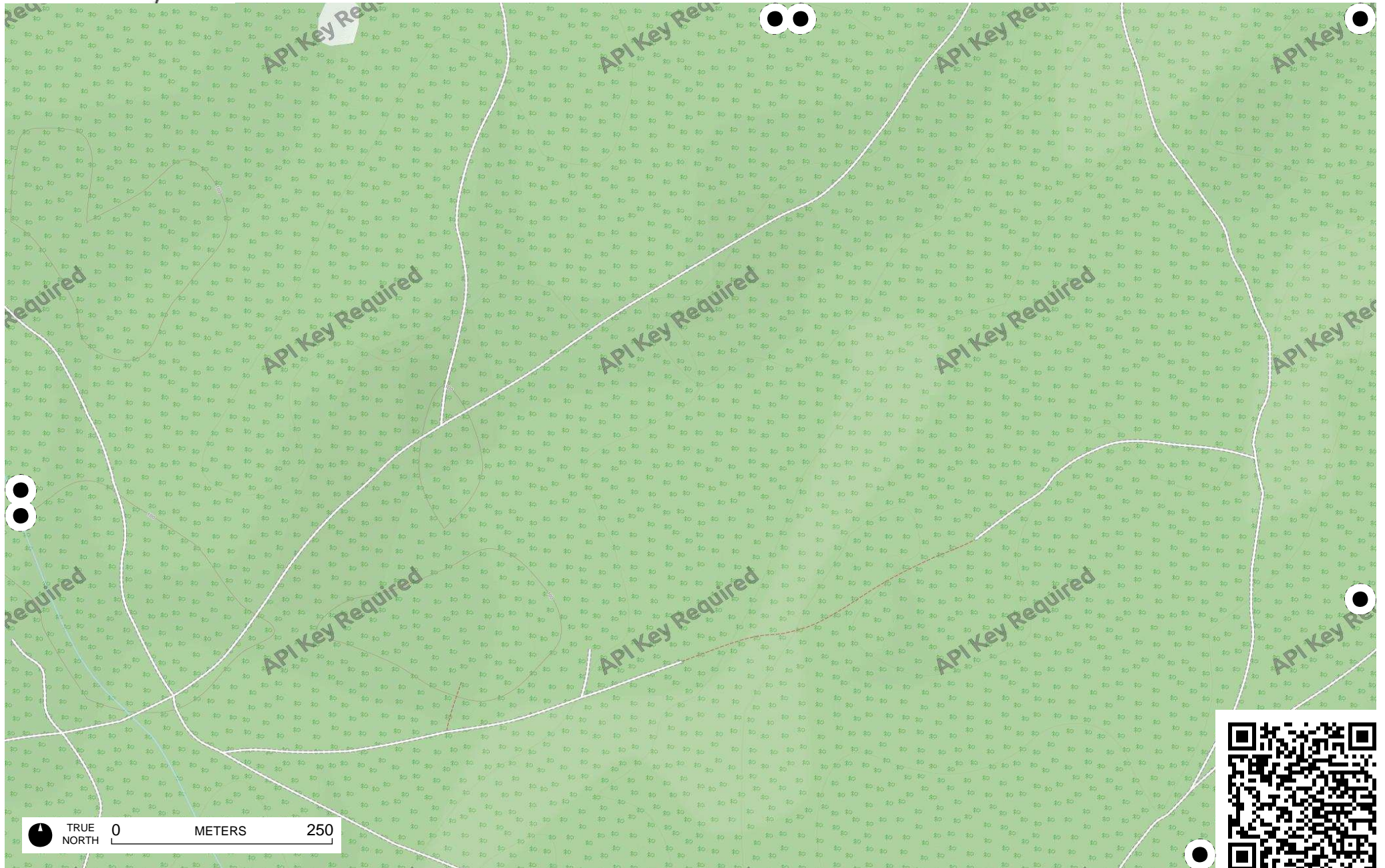
TRUE NORTH 0 METERS 250

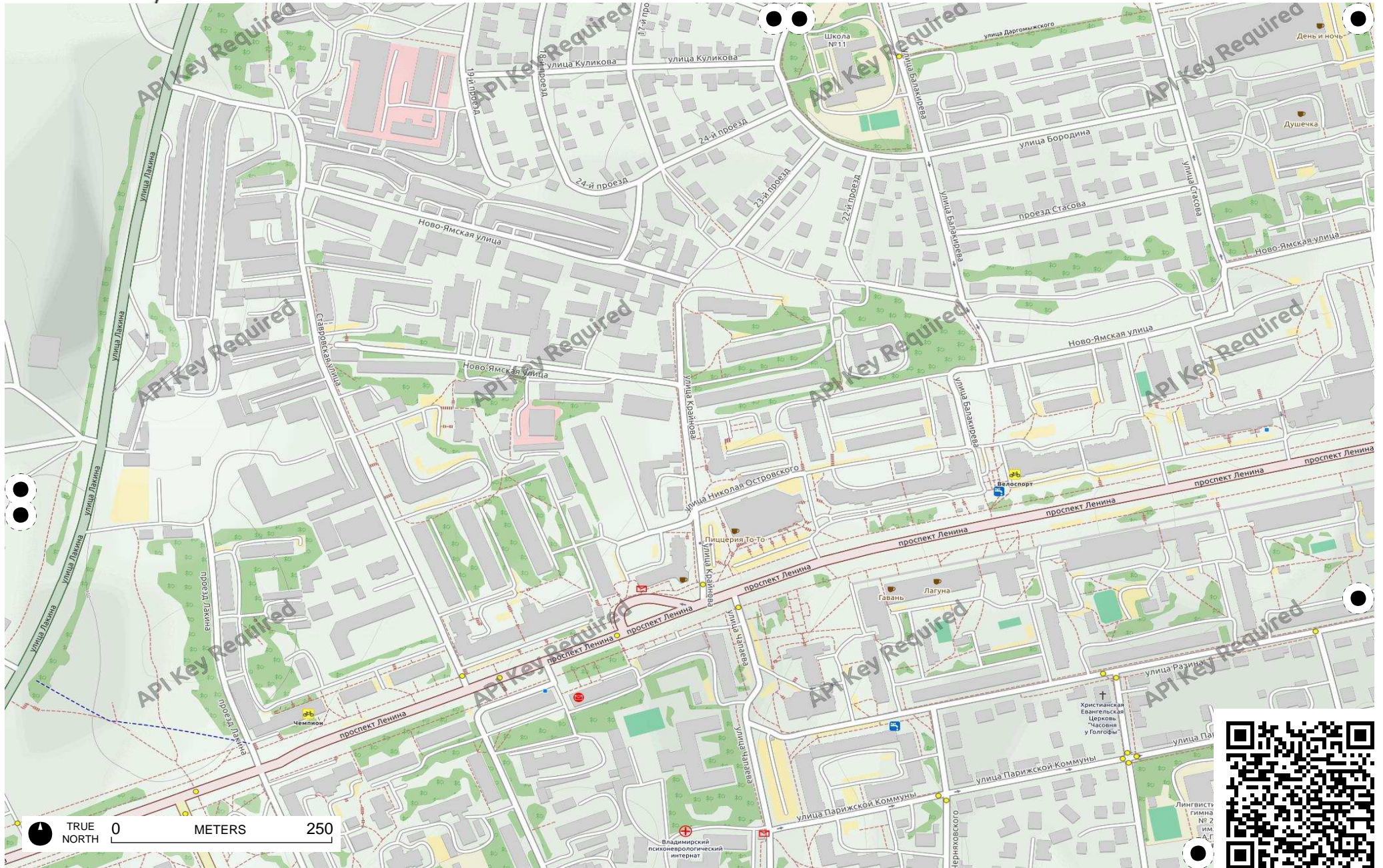


# Field Papers

Untitled

<http://fieldpapers.org/atlas/13dntrv6/F9>

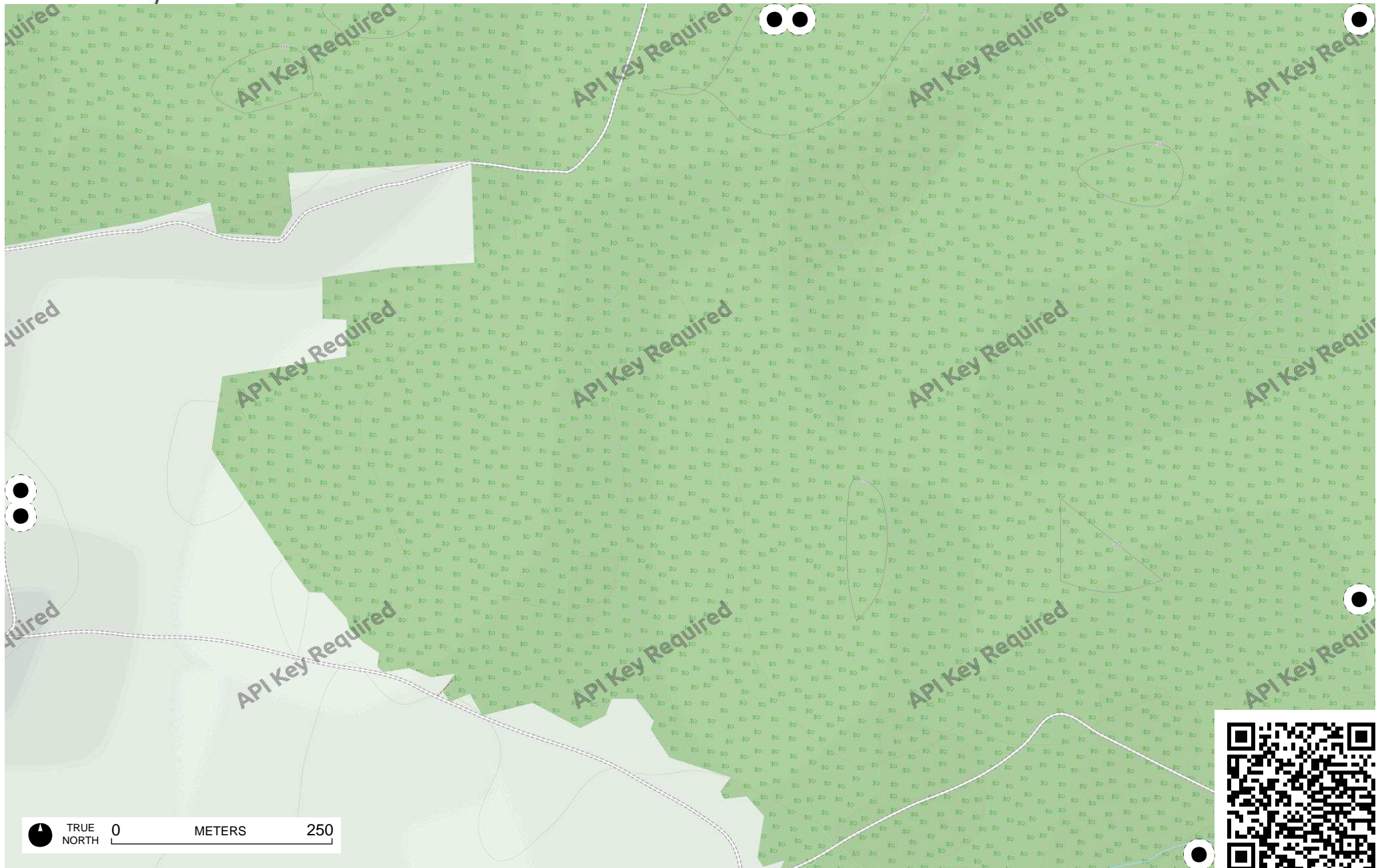




# Field Papers

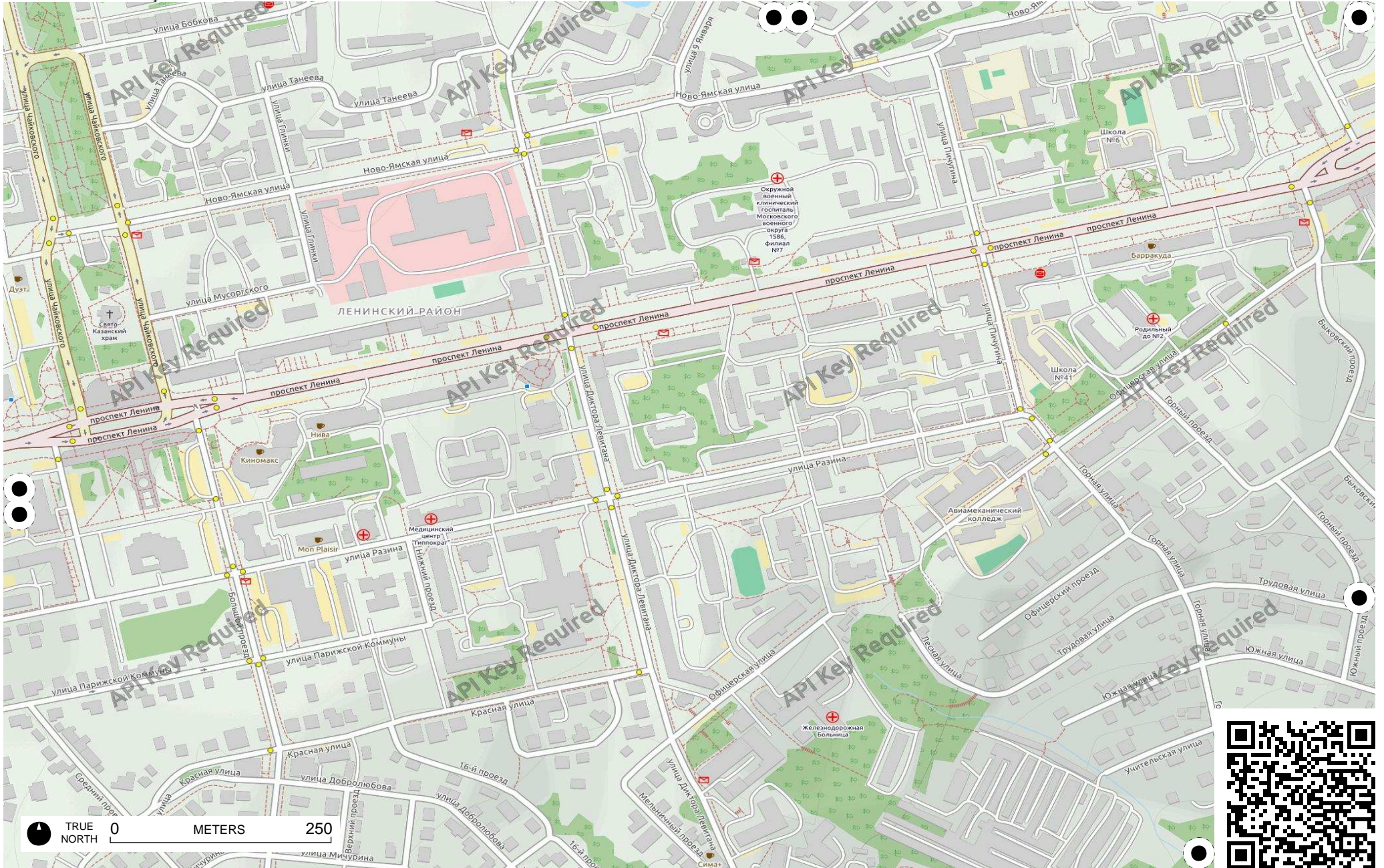
Untitled

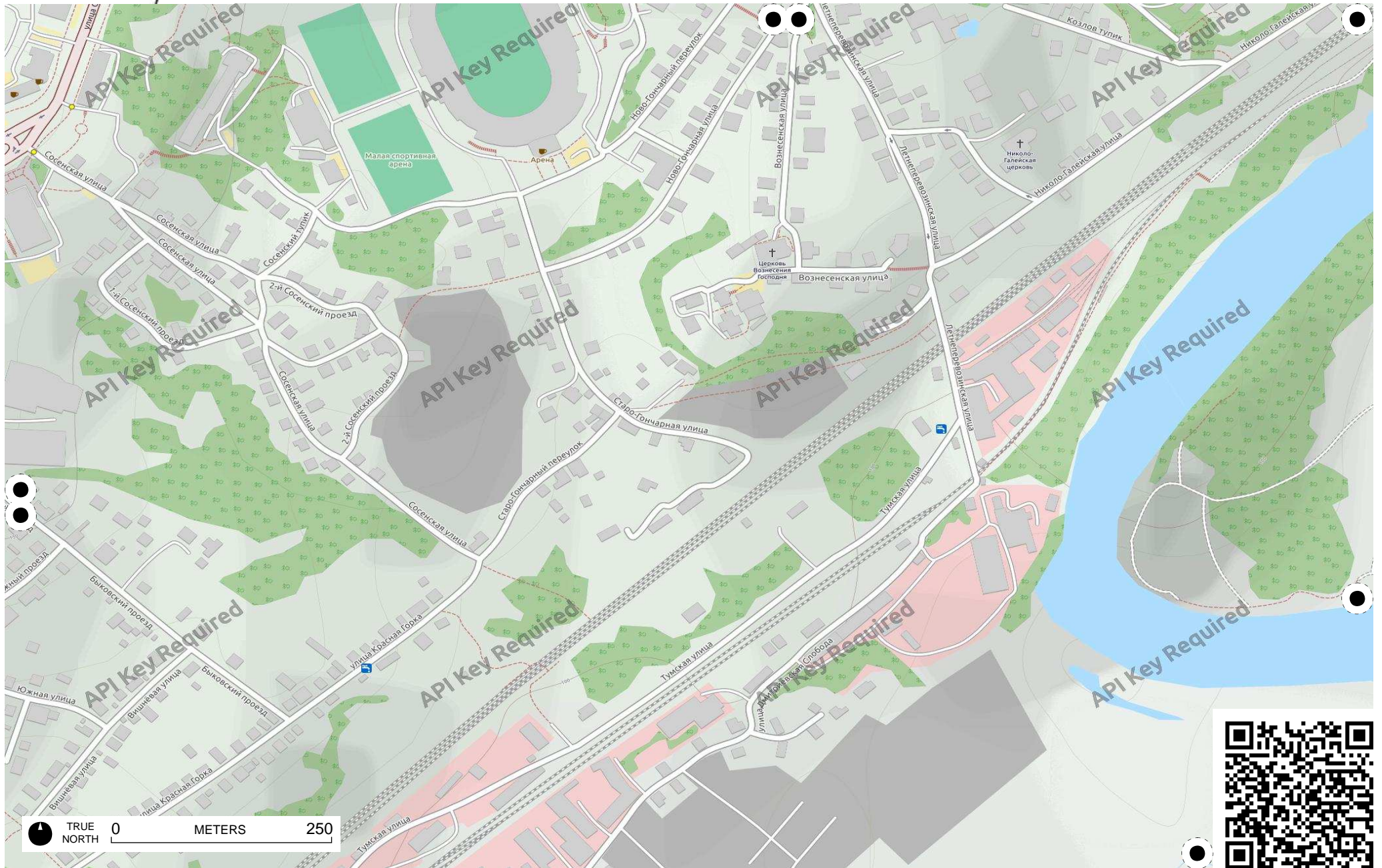
<http://fieldpapers.org/atlas/13dntrv6/G10>



TRUE NORTH 0 METERS 250

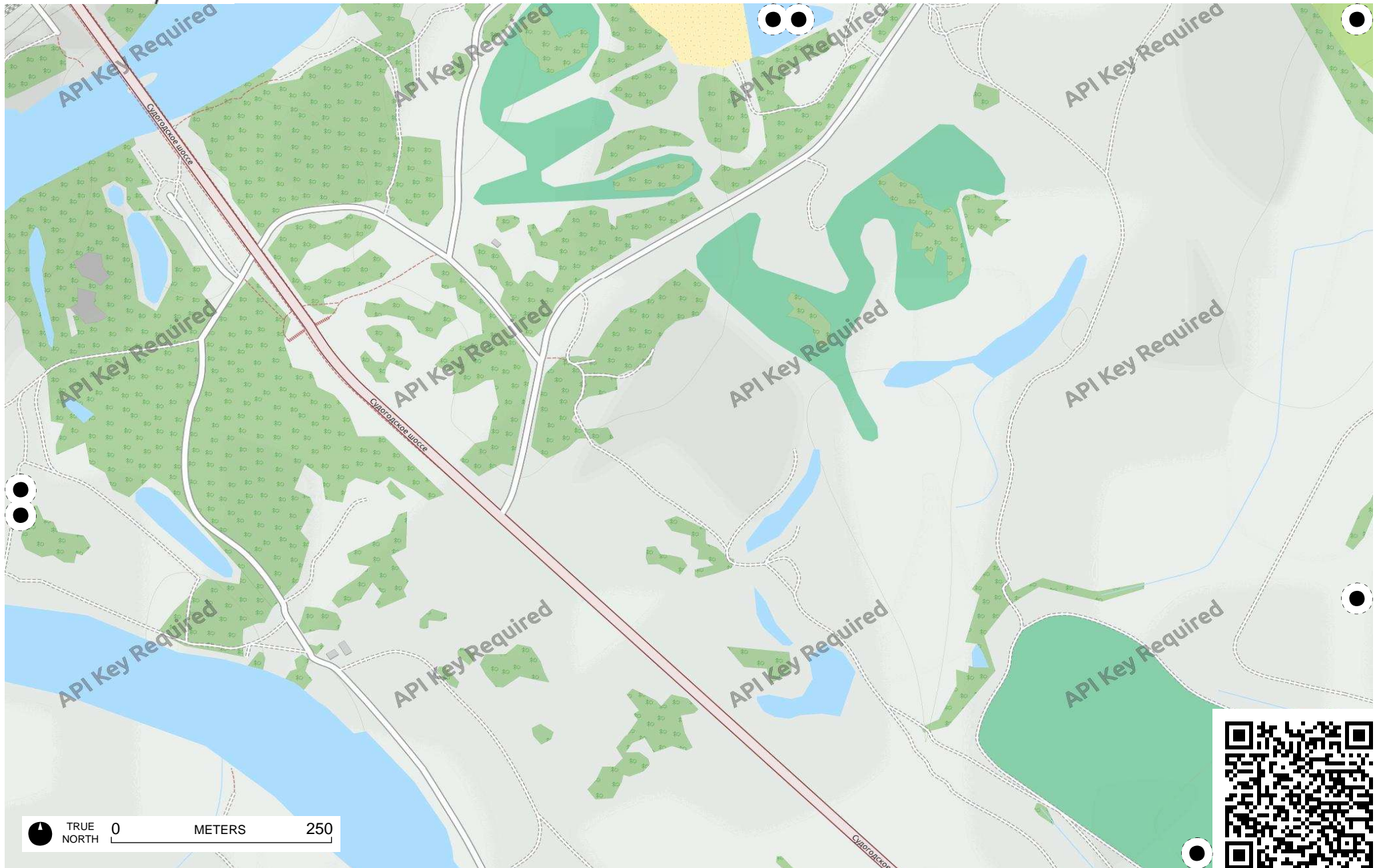


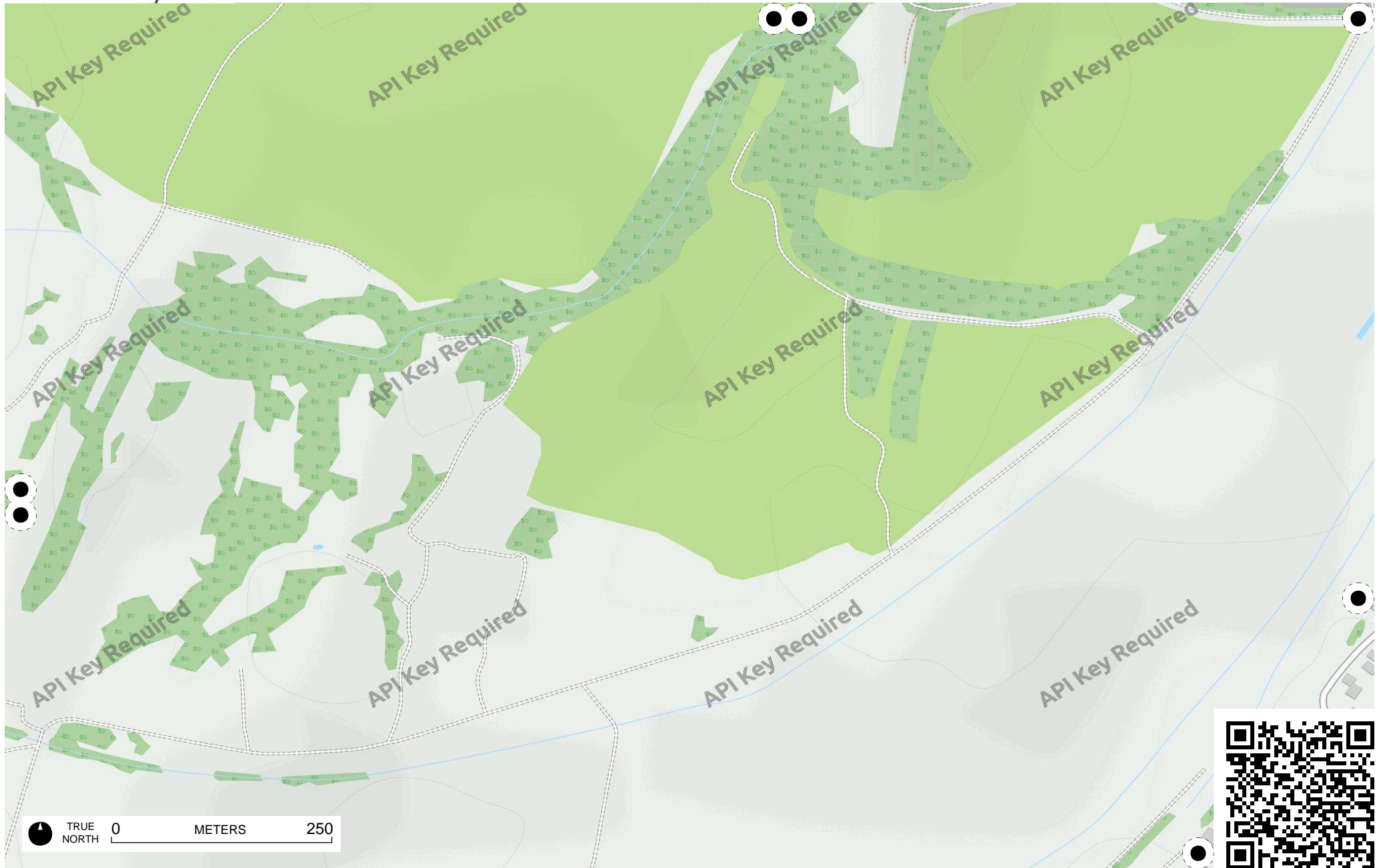




TRUE NORTH 0 METERS 250







TRUE NORTH 0 METERS 250





