

For Six Month Period Ending **20 APR 1991**  
(Insert date)

Name of Registrant

Registration No.

Paul D. Kelly

4130

Business Address of Registrant

2263 Spenard  
Anchorage, Alaska 99503

I-REGISTRANT

1. Has there been a change in the information previously furnished in connection with the following:

(a) If an individual:

- |                       |                              |  |
|-----------------------|------------------------------|--|
| (1) Residence address | Yes <input type="checkbox"/> | No <input checked="" type="checkbox"/> |
| (2) Citizenship       | Yes <input type="checkbox"/> | No <input checked="" type="checkbox"/> |
| (3) Occupation        | Yes <input type="checkbox"/> | No <input checked="" type="checkbox"/> |

(b) If an organization:

- |                          |                              |                             |
|--------------------------|------------------------------|-----------------------------|
| (1) Name                 | Yes <input type="checkbox"/> | No <input type="checkbox"/> |
| (2) Ownership or control | Yes <input type="checkbox"/> | No <input type="checkbox"/> |
| (3) Branch offices       | Yes <input type="checkbox"/> | No <input type="checkbox"/> |

2. Explain fully all changes, if any, indicated in item 1.

RECEIVED  
DEPT. OF JUSTICE  
91 SEP 10 AM 10:29  
INTERNATIONAL SECURITY  
REGISTRATION DIVISION

IF THE REGISTRANT IS AN INDIVIDUAL, OMIT RESPONSE TO ITEMS 3, 4, and 5.

3. Have any persons ceased acting as partners, officers, directors or similar officials of the registrant during this 6 month reporting period? Yes  No

If yes, furnish the following information:

Name	Position	Date Connection Ended
------	----------	-----------------------

4. Have any persons become partners, officers, directors or similar officials during this 6 month reporting period?  
Yes  No

If yes, furnish the following information:

<i>Name</i>	<i>Residence Address</i>	<i>Citizenship</i>	<i>Position</i>	<i>Date Assumed</i>
-------------	------------------------------	--------------------	-----------------	-------------------------

5. Has any person named in Item 4 rendered services directly in furtherance of the interests of any foreign principal?  
Yes  No

If yes, identify each such person and describe his services.

6. Have any employees or individuals other than officials, who have filed a short form registration statement, terminated their employment or connection with the registrant during this 6 month reporting period? Yes  No

If yes, furnish the following information:

<i>Name</i>	<i>Position or connection</i>	<i>Date terminated</i>
-------------	-------------------------------	------------------------

7. During this 6 month reporting period, have any persons been hired as employees or in any other capacity by the registrant who rendered services to the registrant directly in furtherance of the interests of any foreign principal in other than a clerical or secretarial, or in a related or similar capacity? Yes  No

If yes, furnish the following information:

<i>Name</i>	<i>Residence Address</i>	<i>Position or connection</i>	<i>Date connection began</i>
-------------	------------------------------	-----------------------------------	----------------------------------

## II—FOREIGN PRINCIPAL

(PAGE 3)

8. Has your connection with any foreign principal ended during this 6 month reporting period?

Yes  No

If yes, furnish the following information:

*Name of foreign principal*

*Date of Termination*

9. Have you acquired any new foreign principal<sup>1</sup> during this 6 month reporting period?

Yes  No

If yes, furnish following information:

*Name and address of foreign principal*

*Date acquired*

10. In addition to those named in Items 8 and 9, if any, list the foreign principals<sup>1</sup> whom you continued to represent during the 6 month reporting period.

North Pacific Longline Association (NPL)

## III—ACTIVITIES

11. During this 6 month reporting period, have you engaged in any activities for or rendered any services to any foreign principal named in Items 8, 9, and 10 of this statement? Yes  No

If yes, identify each such foreign principal and describe in full detail your activities and services:

I represent the North Pacific Longline Association in the cooperative research project with the Alaska Fisheries Science Center (NOAA) in Seattle.

<sup>1</sup>The term "foreign principal" includes, in addition to those defined in section 1(b) of the Act, an individual or organization any of whose activities are directly or indirectly supervised, directed, controlled, financed, or subsidized in whole or in major part by a foreign government, foreign political party, foreign organization or foreign individual. (See Rule 100(a)(9)).

A registrant who represents more than one foreign principal is required to list in the statements he files under the Act only those foreign principals for whom he is not entitled to claim exemption under Section 3 of the Act. (See Rule 208.)

12. During this 6 month reporting period, have you on behalf of any foreign principal engaged in political activity<sup>2</sup> as defined below?  
Yes  No

If yes, identify each such foreign principal and describe in full detail all such political activity, indicating, among other things, the relations, interests and policies sought to be influenced and the means employed to achieve this purpose. If the registrant arranged, sponsored or delivered speeches, lectures or radio and TV broadcasts, give details as to dates, places of delivery, names of speakers and subject matter.

I have met with officials of the Alaska Fisheries Science Center covering the annual cooperative research project between the AFSC and the foreign principal.

- 
13. In addition to the above described activities, if any, have you engaged in activity on your own behalf which benefits any or all of your foreign principals? Yes  No

If yes, describe fully.

The above statement describes fully my political activities on behalf of the NPL.

---

<sup>2</sup>The term "political activities" means the dissemination of political propaganda and any other activity which the person engaging therein believes will, or which he intends to, prevail upon, indoctrinate, convert, induce, persuade, or in any other way influence any agency or official of the Government of the United States or any section of the public within the United States with reference to formulating, adopting, or changing the domestic or foreign policies of the United States or with reference to the political or public interests, policies, or relations of a government of a foreign country or a foreign political party.

## IV—FINANCIAL INFORMATION

## 14. (a) RECEIPTS—MONIES

During this 6 month reporting period, have you received from any foreign principal named in Items 8, 9 and 10 of this statement, or from any other source, for or in the interests of any such foreign principal, any contributions, income or money either as compensation or otherwise? Yes  No

If yes, set forth below in the required detail and separately for each foreign principal an account of such monies.<sup>3</sup>

<i>Date</i>	<i>From Whom</i>	<i>Purpose</i>	<i>Amount</i>
Nov. 1990	NPL	Attorney's fees & costs extended (hotel, airfare, taxi, etc.)	\$2,119.52
Dec. 1990	NPL	"	\$3,716.98
Jan. 1991	NPL	"	\$ 140.78
Feb. 1991	NPL	"	\$ -0-
Mar. 1991	NPL	"	\$1,267.06
April 1991	NPL	"	\$1,036.92
Total			\$8,281.26

## (b) RECEIPTS—THINGS OF VALUE

During this 6 month reporting period, have you received any thing of value<sup>4</sup> other than money from any foreign principal named in Items 8, 9 and 10 of this statement, or from any other source, for or in the interests of any such foreign principal? Yes  No

If yes, furnish the following information:

<i>Name of foreign principal</i>	<i>Date received</i>	<i>Description of thing of value</i>	<i>Purpose</i>
--------------------------------------	--------------------------	--	----------------

<sup>3</sup>A registrant is required to file an Exhibit D if he collects or receives contributions, loans, money, or other things of value for a foreign principal, as part of a fund raising campaign. See Rule 201(e).  
<sup>4</sup>Things of value include but are not limited to gifts, interest free loans, expense free travel, favored stock purchases, exclusive rights, favored treatment over competitors, "kickbacks," and the like.

15. (a) **DISBURSEMENTS—MONIES**

During this 6 month reporting period, have you

(1) disbursed or expended monies in connection with activity on behalf of any foreign principal named in Items 8, 9 and 10 of this statement?      Yes       No

(2) transmitted monies to any such foreign principal?      Yes       No

If yes, set forth below in the required detail and separately for each foreign principal an account of such monies, including monies transmitted, if any, to each foreign principal.

<i>Date</i>	<i>To Whom</i>	<i>Purpose</i>	<i>Amount</i>
-------------	----------------	----------------	---------------

---

Total

## 15. (b) DISBURSEMENTS—THINGS OF VALUE

During this 6 month reporting period, have you disposed of anything of value<sup>5</sup> other than money in furtherance of or in connection with activities on behalf of any foreign principal named in items 8, 9 and 10 of this statement?

Yes  No

If yes, furnish the following information:

<i>Date disposed</i>	<i>Name of person to whom given</i>	<i>On behalf of what foreign principal</i>	<i>Description of thing of value</i>	<i>Purpose</i>
----------------------	-------------------------------------	--	--------------------------------------	----------------

## (c) DISBURSEMENTS—POLITICAL CONTRIBUTIONS

During this 6 month reporting period, have you from your own funds and on your own behalf either directly or through any other person, made any contributions of money or other things of value<sup>5</sup> in connection with an election to any political office, or in connection with any primary election, convention, or caucus held to select candidates for political office?

Yes  No

If yes, furnish the following information:

<i>Date</i>	<i>Amount or thing of value</i>	<i>Name of political organization</i>	<i>Name of candidate</i>
6/91	\$500.00	Tony Smith for Senator campaign	Anthony Smith

---

**V—POLITICAL PROPAGANDA**

(Section 1(j) of the Act defines "political propaganda" as including any oral, visual, graphic, written, pictorial, or other communication or expression by any person (1) which is reasonably adapted to, or which the person disseminating the same believes will, or which he intends to, prevail upon, indoctrinate, convert, induce, or in any other way influence a recipient or any section of the public within the United States with reference to the political or public interests, policies, or relations of a government of a foreign country or a foreign political party or with reference to the foreign policies of the United States or promote in the United States racial, religious, or social dissensions, or (2) which advocates, advises, instigates, or promotes any racial, social, political, or religious disorder, civil riot, or other conflict involving the use of force or violence in any other American republic or the overthrow of any government or political subdivision of any other American republic by any means involving the use of force or violence.)

16. During this 6 month reporting period, did you prepare, disseminate or cause to be disseminated any political propaganda as defined above? Yes  No  It is the registrant's opinion that the filing is exempt under 3g of the FRA since the documents concern formal and informal proceedings. Attached are these documents.

17. Identify each such foreign principal.

NPL

<sup>5</sup>Things of value include but are not limited to gifts, interest free loans, expense free travel, favored stock purchases, exclusive rights, favored treatment over competitors, "kickbacks," and the like.

18. During this 6 month reporting period, has any foreign principal established a budget or allocated a specified sum of money to finance your activities in preparing or disseminating political propaganda? Yes  No  Except to pay my fees and costs incurred in representing my client. If yes, identify each such foreign principal, specify amount, and indicate for what period of time.

19. During this 6 month reporting period, did your activities in preparing, disseminating or causing the dissemination of political propaganda include the use of any of the following:  
 Radio or TV broadcasts     Magazine or newspaper articles     Motion picture films     Letters or telegrams  
 Advertising campaigns     Press releases     Pamphlets or other publications     Lectures or speeches  
 Other (specify) \_\_\_\_\_

20. During this 6 month reporting period, did you disseminate or cause to be disseminated political propaganda among any of the following groups:  
 Public Officials     Newspapers     Libraries  
 Legislators     Editors     Educational institutions  
 Government agencies     Civic groups or associations     Nationality groups  
 Other (specify) \_\_\_\_\_

21. What language was used in this political propaganda:  
 English     Other (specify) \_\_\_\_\_

22. Did you file with the Registration Section, U.S. Department of Justice, two copies of each item of political propaganda material disseminated or caused to be disseminated during this 6 month reporting period? Yes  No  The items are enclosed.

23. Did you label each item of such political propaganda material with the statement required by Section 4(b) of the Act? Yes  No

24. Did you file with the Registration Section, U.S. Department of Justice, a Dissemination Report for each item of such political propaganda material as required by Rule 401 under the Act? Yes  No

VI—EXHIBITS AND ATTACHMENTS

25. EXHIBITS A AND B

(a) Have you filed for each of the newly acquired foreign principals in Item 9 the following:

Exhibit A<sup>6</sup>    Yes     No   
Exhibit B<sup>7</sup>    Yes     No     N/A

If no, please attach the required exhibit.

(b) Have there been any changes in the Exhibits A and B previously filed for any foreign principal whom you represent during this six month period? Yes  No

If yes, have you filed an amendment to these exhibits? Yes  No

If no, please attach the required amendment.

<sup>6</sup>The Exhibit A, which is filed on Form CRM-157 (Formerly OBD-67) sets forth the information required to be disclosed concerning each foreign principal.  
<sup>7</sup>The Exhibit B, which is filed on Form CRM-155 (Formerly OBD-65) sets forth the information concerning the agreement or understanding between the registrant and the foreign principal.

26. EXHIBIT C

If you have previously filed an Exhibit C<sup>8</sup>, state whether any changes therein have occurred during this 6 month reporting period. Yes  No

N/A

If yes, have you filed an amendment to the Exhibit C? Yes  No

If no, please attach the required amendment.

27. SHORT FORM REGISTRATION STATEMENT

Have short form registration statements been filed by all of the persons named in Items 5 and 7 of the supplemental statement? Yes  No

N/A

If no, list names of persons who have not filed the required statement.

The undersigned swear(s) or affirm(s) that he has (they have) read the information set forth in this registration statement and the attached exhibits and that he is (they are) familiar with the contents thereof and that such contents are in their entirety true and accurate to the best of his (their) knowledge and belief, except that the undersigned make(s) no representation as to the truth or accuracy of the information contained in attached Short Form Registration Statement, if any, insofar as such information is not within his (their) personal knowledge.

(Type or print name under each signature)

(Both copies of this statement shall be signed and sworn to before a notary public or other person authorized to administer oaths by the agent, if the registrant is an individual, or by a majority of those partners, officers, directors or persons performing similar functions who are in the United States, if the registrant is an organization.)

*Paul D Kelly*  
Paul D. Kelly

Subscribed and sworn to before me at Anchorage, Alaska

this 5<sup>th</sup> day of September, 19 91

*Colleen A. Guffey*  
(Signature of notary or other officer)

<sup>8</sup>The Exhibit C, for which no printed form is provided, consists of a true copy of the charter, articles of incorporation, association, constitution, and bylaws of a registrant that is an organization. (A waiver of the requirement to file an Exhibit C may be obtained for good cause upon written application to the Assistant Attorney General, Criminal Division, Internal Security Section, U.S. Department of Justice, Washington, D.C. 20530.)

UNITED STATES DEPARTMENT OF JUSTICE  
REGISTRATION UNIT  
CRIMINAL DIVISION  
WASHINGTON, D.C. 20530

**NOTICE**

Please answer the following questions and return this sheet in triplicate with your supplemental statement:

1. Is your answer to Item 16 of Section V (Political Propaganda - page 7 of Form CRM-154, formerly Form OBD-64 - Supplemental Statement):

Yes \_\_\_\_\_ or No XX

(If your answer to question 1 is "yes" do not answer question 2 of this form.)

2. Do you disseminate any material in connection with your registration:

Yes XX or No \_\_\_\_\_

(If your answer to question 2 is "yes" please forward for our review copies of all such material including: films, film catalogs, posters, brochures, press releases, etc. which you have disseminated during the past six months.)

Paul D.K. Kelly  
Signature

9-5-91  
Date

Paul D. Kelly

Please type or print name of signatory on the line above

Attorney

Title

91 SEP 10 AM 02:29

RECEIVED  
DEPT. OF JUSTICE  
CRIM. DIVISION

LAW OFFICES  
KELLY & PATTERSON

PAUL D. KELLY  
JOHN B. PATTERSON

2263 SPENARD ROAD  
ANCHORAGE, ALASKA 99503  
(907) 258-6777  
FAX (907) 279-9216

November 13, 1990

Harold H. Zenger, Jr.  
Alaska Fisheries Science Center  
Resource Assessment & Conservation Engineering Division  
7600 Sandpoint Way, N.E.  
BIN C15700, Building 4  
Seattle, WA 98115-0070

Re: Research Cruise

Dear Skip:

This letter is to follow-up on our discussions concerning the upcoming meeting between the North Pacific Longline Association (NPL) and representatives of the AFSC. The meetings are planned for November 20 and November 21, 1990. Representatives of the NPL would like to review the 1990 operations and discuss future operations.

We look forward to meeting with your office and if you have any questions please do not hesitate to contact me.

Sincerely,

*Paul D. Kelly*  
Paul D. Kelly

PDK:cag

cc: Chairman S. Takaoka  
T.J. Ohyama

91 SEP 10 AM 026

RECEIVED  
OFFICE OF THE  
GENERAL DIVISION



**UNITED STATES DEPARTMENT OF COMMERCE**  
**National Oceanic and Atmospheric Administration**  
NATIONAL MARINE FISHERIES SERVICE  
Alaska Fisheries Science Center  
Resource Assessment and Conservation  
Engineering Division  
7600 Sand Point Way Northeast  
BIN C15700, Building 4  
Seattle, Washington 98115-0070  
RAPICOM No. 206-526-4004

January 9, 1991

F/AKC1:HHZ

Dr. Takashi Sasaki  
Director, North Pacific Resources Division  
National Research Institute of  
Far Seas Fisheries  
Fisheries Agency, The Government of Japan  
7-1, Orido 5 chome  
Shimizu-shi, Shizuoka, 424  
Japan

Dear Dr. Sasaki:

Thank you for your letter of December 5, 1990, in which you explained the rationale for sampling six additional stations during the 1991 Japan-U.S. cooperative longline survey of the Gulf of Alaska. Maintaining the continuity and integrity of the abundance indices from our cooperative survey is critical to the assessment of the slope species. Since data from the additional gully stations can not be incorporated into the time series, the new data would have limited value. This is particularly true given that we are collecting data from similar shallow stations during our Alaska Fisheries Science Center (AFSC) domestic survey. The data from our domestic survey are available to you upon request. Therefore, I can not recommend that the National Marine Fisheries Service approve a modified research plan that includes the proposed new stations.


Recently the North Pacific Fishery Management Council changed the sablefish season opening date in the Gulf of Alaska from April 1 to May 15 to reduce the incidental catch of Pacific halibut. This 1½ month delay in the season's opening has caused us to reschedule the AFSC longline survey to start sometime between July 20 and August 3, about 4-5 weeks later than in 1989 and 1990. It is necessary to change the AFSC survey dates because we depend on chartered fishing vessels to do our surveys and many will be fishing and possibly not available until later in the season. However, we would like to keep the 1991 cooperative longline survey on the same schedule as previous surveys. We can re-evaluate the schedule next year if gear conflicts and station pre-emptions become a problem for the cooperative survey.

RECEIVED  
OFFICE OF JUSTICE  
FEDERAL BUREAU OF INVESTIGATION  
SEP 10 AM '92



One benefit of changing the starting date of the AFSC survey and leaving the cooperative survey dates unchanged is that the research vessels will occupy fewer stations on nearly the same dates, as has often happened in the southeastern Alaska area in past surveys. The fishing master of the Fukuyoshi Maru No. 26 believes that was part of the reason for the apparently lower than expected 1990 cooperative survey catch rates, although our data do not support this conclusion.

Sincerely yours,



Gary Stauffer  
Director, Resource Assessment and  
Conservation Engineering Division

LAW OFFICES  
KELLY & PATTERSON

PAUL D. KELLY  
JOHN B. PATTERSON

2263 SPENARD ROAD  
ANCHORAGE, ALASKA 99503  
(907) 258-8777  
FAX (907) 279-9216

February 5, 1991

Dr. William Aron  
Science and Research Director  
Alaska Fisheries Science Center  
7600 Sand Point Way N.E., F/AKC  
BIN C15700, Building 4  
Seattle, WA 98115-0070

Re: Longline Research Cruise  
Anyo Maru No. 22

Dear Dr. Aron:

Enclosed is the 1991 research cruise plan for the annual joint research cruise between the Alaska Fisheries Science Center and the North Pacific Cooperative Fisheries Company of Japan.

It is the request of the NPCFC that this year the permit be directed to the following:

Sadao Takaoka  
North Pacific Cooperative Fisheries of Japan  
Sankaido Building, 3F  
Minato-ku, Tokyo, 107 Japan

A cross-copy of the letter should be sent to the following:

Mr. Mitsuyoshi Murakami  
Director, Resources Division  
Fisheries Agency  
Ministry of Agriculture, Forestry, and Fisheries  
2-1, 1-chome, Kasumigaseki  
Chiyoda-ku, Tokyo, 100 Japan

Thank you for your consideration and assistance. The NPCFC looks forward to the success of the cruise.

Sincerely,

*Paul D. Kelly*  
Paul D. Kelly

Enclosure

cc: NPCFC

LAW OFFICES  
KELLY & PATTERSON

PAUL D. KELLY  
JOHN B. PATTERSON

2263 SPENARD ROAD  
ANCHORAGE, ALASKA 99503  
(907) 268-6777  
FAX (907) 279-9216

February 19, 1991

Dr. William Aron  
Science and Research Director  
Alaska Fisheries Science Center  
7600 Sand Point Way N.E., F/AKC  
BIN C15700, Building 4  
Seattle, WA 98115-0070

VIA FACSIMILE

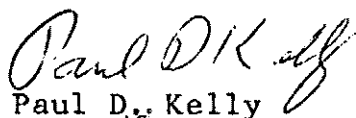
Re: Longline Research Cruise  
Anyo Maru No. 22

Dear Dr. Aron:

Enclosed please find the 1991 research cruise plan reflecting changes requested by your office. Specifically, changes were made in the dates in the cruise itinerary which is attached as an exhibit to the application. Submitted herewith is the updated cruise plan.

If you have any questions, please do not hesitate to contact me. Thank you for your consideration.

Sincerely,

  
Paul D. Kelly

Enclosure

cc: NPCFC

RECEIVED  
DEPT. OF JUSTICE  
GENERAL DIVISION  
SEP 10 AM 0:25  
1991

LAW OFFICES  
KELLY & PATTERSON

PAUL D. KELLY  
JOHN B. PATTERSON

2263 SPENARD ROAD  
ANCHORAGE, ALASKA 99503  
(907) 258-6777  
FAX (907) 279-9216

February 27, 1991

H.A. Skip Zenger  
Alaska Fisheries Science Center  
RACE Division F/AKC  
7600 Sand Point Way N.E.  
BIN C15700, Building 4  
Seattle, WA 98115-0070

VIA FACSIMILE

Re: Longline Research Cruise

Dear Skip:

I am writing to inquire as to the approximate date for final decision on the application for the research cruise. If at all possible, as soon as approval is given, I would like to have a facsimile copy of the approval which I would then file with the Department of State as supporting documentation for our application for a permit to conduct the research within the twelve mile limit.

Thank you for your assistance.

Sincerely,

*Paul D. Kelly*  
Paul D. Kelly

PDK:cag

RECEIVED  
DEPARTMENT OF JUSTICE  
FEDERAL BUREAU OF INVESTIGATION  
SEP 10 10:23 '91

Cruise plan for cooperative longline survey on  
sable fish Pacific cod, and other bottomfish in the  
Eastern Bering Sea, Aleutian region, and Gulf of  
Alaska in 1991.

February 1991

North Pacific Cooperative Fisheries  
of Japan

- I. Institution:  
North Pacific Cooperative Fisheries of Japan  
Sankaido Bldg., 3F  
1-9-13 Akasaka  
Minato-ku, Tokyo 107 Japan
- II. Research vessel:  
Name: Anyo Maru #22  
Type: Longliner  
Length: 57.7 m  
Gross Tonnage: 499.22 m.t.  
Hull color: White  
Radio call sign: JIXS  
Captain: Hiroyuki Abe (or other captain to be designated)  
Number of crew: 23
- III. Area of operation:  
Eastern Bering Sea, Aleutian Islands region, and  
Gulf of Alaska (see attached Exhibit).
- IV. Itinerary:  
From April 28, 1991 to September 12, 1991 (see the  
attached table).
- V. Port of calls:  
Dutch Harbor, Kodiak, Seward and Sitka in Alaska,  
and (optional) Seattle in Washington.
- VI. Purpose:  
The purpose of this survey is to collect biological data and  
samples in assessing the stock condition of sablefish,  
Pacific cod, and other major groundfish caught by bottom  
longline gear in the Eastern Bering Sea, Aleutian Islands  
region, and Gulf of Alaska. This field research plan has  
been supported by the Committee on Biology and Research in  
the 36th Annual Meeting of the International North Pacific  
Fisheries Commission (16 U.S.C. 1021). The cooperative  
research cruise has been conducted annually since 1979. The  
North Pacific Fishery Management Council (16 U.S.C. 1801)  
and the NOAA scientists rely upon the annual survey in  
management and allocation of more than 3 million metric tons  
of fish caught annually off the coast of Alaska.
- VII. Objectives:  
(1) Monitor annual changes in the relative abundance and  
size composition of sablefish and Pacific cod along the  
continental slope of Alaska.  
(2) Monitor annual changes in stock condition of other  
major fish species caught in the survey, including  
Pacific halibut (Hippoglossus stenolepis), arrowtooth  
flounder (Atheresthes stomias), Greenland turbot  
(Reinhardtius hippoglossoides), rockfish (Sebastes  
spp.), thornyheads (Sebastolobus spp.), and grenadiers  
(Macrouridae).

- (3) Tag and release sablefish as requested by U.S. scientists to determine migration patterns.
- (4) Collect sablefish otoliths to study age composition of the stocks.
- (5) Documentation of killer whale (orca) encounters.

VIII. Scientific party: North Pacific Cooperative Fisheries of Japan

Scientific Coordinator:

Name: Dr. Kiyoshi Fujii (from April 28 to Sept. 12)

Address: North Pacific Cooperative Fisheries of Japan  
Sankaido Bldg., 3F  
1-9-13 Akasaka  
Minato-ku, Tokyo 107 JAPAN

Assistant Coordinator:

Name: Hiroyuki Fujimatsu (April 28 to July 10)

Todd Mittleman (July 10 to September 12)

IX. Data:

All of the data obtained is provided to the U.S. scientists at the Alaska Fisheries Science Center (NOAA).

X. Results:

Copies of reports and publications are presented to the biologists at the Alaska Fisheries Science Center when completed. As noted in Item VI, above, many fishery conservation and management agencies benefit from the collected data.

XI. U.S. participation:

This is a cooperative survey between the Alaska Fisheries Science Center (NOAA) and the North Pacific Cooperative Fisheries of Japan. Four U.S. scientists will participate on board the vessel—one scientist for each of the four legs of the cruise.

XII. Fishing gear to be used:

Bottom longline gear.

Cruise itinerary the cooperative longline survey on sablefish and Pacific cod in the eastern Bering Sea, Aleutian Islands region, and Gulf of Alaska in 1991.

Date (U.S. time)	Number of days needed	Stations	Description	Number of accumulated days
April 28	1		Leave Shiogama (Japan time)	1
April 29 - May 4	6		Cruise.	7
May 5	1		Arrive near Attu I. of the Aleutian Islands region.	8
May 6 + June 4	30	31+60	1st leg of the survey in the Aleutian Islands region and Region I of the eastern Bering Sea.	38
June 5 + June 7	3		Port call in Dutch Harbor.	41
June 8 + July 7	30	1-21 109-117	2nd leg of the survey in the eastern Bering Sea.	71
July 8 + July 10	3		Port call in Dutch Harbor.	74
July 11 + Aug. 9	30	22+30, 61-80	3rd leg of the survey in Region II of the eastern Bering Sea and the western part of the Gulf of Alaska.	104
Aug. 10 + Aug. 12	3		Port call in Kodiak.	107
Aug. 13 + Sept. 9	28	81-108	4th leg of the survey in the eastern part of the Gulf of Alaska.	135
Sept. 10 + Sept. 11	2		Cruise.	137
Sept. 12	1		Port call in Seattle.	138

in the eastern Bering Sea, Aleutian Islands

Table 1. Operation records on Japan-U.S. joint longline survey  
Region, and Gulf of Alaska

Survey Station Number	Operation Number	Area	Date (JST)	Start Position		End Position		Distance (N.mile)	Depth range (m)	Number of hachi	Soaking times (mean)	Bait	Remarks
				Lat.	Long.	Lat.	Long.						
St-1	L-37	B-N	Jun. 27, 1986	58°-46'9" N	177°-33'0" W	58°-48'5" N	177°-46'5" W	7.9	170-800	160	5h:33	squid	
St-2	L-36	"	Jun. 26, 1986	58°-37'0" N	176°-39'1" W	58°-34'0" N	176°-54'0" W	8.4	155-630	160	5:14	"	
St-3	L-38	"	Jun. 28, 1986	58°-41'0" N	176°-01'0" W	58°-35'3" N	176°-13'6" W	8.2	140-215	160	5:12	"	
St-4	L-35	"	Jun. 25, 1986	58°-30'0" N	175°-40'1" W	58°-29'7" N	175°-53'8" W	7.9	200-1,020	160	5:23	"	
St-5	L-39	"	Jun. 29, 1986	58°-38'2" N	174°-21'1" W	58°-32'6" N	174°-31'2" W	8.6	160-215	160	5:12	"	
St-6	L-34	"	Jun. 24, 1986	58°-20'1" N	174°-19'6" W	58°-21'9" N	174°-26'2" W	7.8	185-850	160	5:42	"	
St-7	L-40	B-III	Jun. 30, 1986	58°-06'3" N	173°-50'0" W	57°-52'6" N	173°-50'0" W	8.2	130-145	160	5:21	"	
St-8	L-33	"	Jun. 23, 1986	57°-38'4" N	174°-10'3" W	57°-44'9" N	174°-16'5" W	7.8	150-900	160	5:12	"	
St-9	L-41	"	Jul. 1, 1986	57°-09'0" N	173°-13'5" W	57°-05'0" N	173°-26'2" W	8.4	130-230	160	5:12	"	
St-10	L-32	"	Jun. 22, 1986	56°-49'6" N	173°-21'3" W	56°-56'4" N	173°-26'5" W	7.7	180-730	160	5:24	"	
St-11	L-31	"	Jun. 21, 1986	56°-38'0" N	172°-23'3" W	56°-40'7" N	172°-09'9" W	7.5	130-185	160	5:12	"	
St-12	L-42	"	Jul. 2, 1986	56°-37'6" N	172°-21'0" W	56°-31'0" N	172°-29'0" W	8.2	200-750	160	5:27	"	
St-13	L-43	"	Jul. 3, 1986	56°-29'0" N	171°-26'2" W	56°-26'2" N	171°-37'8" W	8.4	170-820	160	5:28	"	
St-14	L-44	"	Jul. 4, 1986	56°-23'8" N	171°-14'0" W	56°-16'0" N	171°-10'4" W	7.9	143-215	160	5:10	"	
St-15	L-45	"	Jul. 5, 1986	56°-09'6" N	170°-40'0" W	56°-07'6" N	170°-50'0" W	7.6	155-800	160	5:30	"	
St-16	L-47	B-II	Jul. 7, 1986	56°-00'2" N	169°-52'5" W	56°-08'1" N	169°-57'6" W	8.4	128-200	160	5:11	"	
St-17	L-46	"	Jul. 6, 1986	56°-03'0" N	169°-38'0" W	55°-58'2" N	169°-49'0" W	8.2	180-960	160	5:30	"	
St-18	L-48	"	Jul. 8, 1986	56°-21'0" N	169°-08'0" W	56°-17'5" N	169°-21'3" W	8.4	135-210	160	5:13	"	Killer whales
St-19	L-49	"	Jul. 9, 1986	56°-01'6" N	168°-09'3" W	56°-04'0" N	168°-24'0" W	8.4	150-240	160	5:20	"	"
St-20	L-30	"	Jun. 20, 1986	55°-50'0" N	168°-50'1" W	55°-50'2" N	169°-02'2" W	8.6	160-800	160	5:20	"	"
St-21	L-50	"	Jul. 10, 1986	55°-37'7" N	168°-14'5" W	55°-33'6" N	168°-26'9" W	8.2	140-210	160	5:12	"	"
St-22	L-29	"	Jun. 19, 1986	55°-26'0" N	168°-02'7" W	55°-22'4" N	168°-15'1" W	7.9	195-950	160	5:33	"	"
St-23	L-52	"	Jul. 12, 1986	55°-04'4" N	166°-59'6" W	55°-00'0" N	167°-11'1" W	8.2	154-186	160	5:14	"	"
St-24	L-28	"	Jun. 18, 1986	54°-55'0" N	167°-10'0" W	54°-47'3" N	167°-15'0" W	8.1	260-435	160	5:27	"	Killer whales
St-25	L-51	"	Jul. 11, 1986	54°-50'4" N	167°-18'4" W	54°-47'0" N	167°-26'9" W	7.6	420-530	160	5:20	"	"
St-26	L-58	"	Jul. 21, 1986	54°-29'0" N	166°-05'8" W	54°-24'1" N	167°-09'6" W	5.4	500-595	100	4:07	"	"
St-27	L-54	"	Jul. 14, 1986	54°-40'0" N	166°-27'0" W	54°-33'5" N	166°-34'5" W	8.3	320-440	160	5:24	"	"
St-28	L-53	"	Jul. 13, 1986	54°-47'7" N	166°-14'7" W	54°-40'9" N	166°-22'7" W	8.2	190-315	160	5:21	"	"
St-29	L-56	"	Jul. 19, 1986	54°-55'0" N	166°-01'8" W	54°-48'7" N	166°-11'7" W	8.5	145-175	160	5:19	"	"
St-30	L-55	B-I	Jul. 18, 1986	54°-27'0" N	165°-40'0" W	54°-29'4" N	165°-53'0" W	8.1	200-480	160	5:24	"	"
St-31	L-57	"	Jul. 20, 1986	54°-06'5" N	166°-22'1" W	54°-14'4" N	166°-23'7" W	8.1	100-810	160	5:16	"	Killer whales
St-32	L-59	"	Jul. 22, 1986	53°-46'4" N	167°-22'1" W	53°-43'8" N	167°-26'9" W	7.6	100-600	160	5:31	"	"
St-33	L-17	"	Jun. 2, 1986	53°-36'9" N	168°-11'8" W	53°-37'9" N	168°-11'6" W	7.8	115-830	160	5:22	"	Killer whales
St-34	L-60	"	Jul. 23, 1986	53°-17'3" N	168°-50'0" W	53°-22'0" N	168°-58'0" W	7.8	565-860	160	5:31	"	"
St-35	L-18	EA	Jun. 4, 1986	53°-02'0" N	170°-07'5" W	53°-06'8" N	170°-18'3" W	8.2	180-680	160	5:29	"	"
St-36	L-27	"	Jun. 14, 1986	52°-50'2" N	171°-14'6" W	52°-50'3" N	171°-01'6" W	7.7	145-580	160	5:26	"	"
St-37	L-26	"	Jun. 13, 1986	52°-17'0" N	173°-30'0" W	52°-25'0" N	173°-30'0" W	8.1	150-780	160	5:24	"	"
St-38	L-25	"	Jun. 12, 1986	52°-14'9" N	173°-50'8" W	52°-11'7" N	174°-42'4" W	8.2	145-850	160	5:19	"	"
St-39	L-24	"	Jun. 11, 1986	52°-08'5" N	175°-37'2" W	52°-11'7" N	175°-45'4" W	7.8	110-880	160	5:34	"	"
St-40	L-23	"	Jun. 10, 1986	51°-58'3" N	176°-26'6" W	52°-03'8" N	176°-20'2" W	7.8	110-940	160	5:36	"	"
St-41	L-22	"	Jun. 9, 1986	51°-54'4" N	177°-33'8" W	51°-54'8" N	177°-34'0" W	7.6	240-1,000	155	5:47	"	"
St-42	L-10	"	May 26, 1986	51°-46'0" N	178°-57'8" W	51°-39'6" N	178°-49'4" W	8.3	180-750	160	6:51	"	"
St-43	L-9	WA	May 24, 1986	52°-02'7" N	178°-17'0" W	52°-07'0" N	178°-27'6" W	8.0	130-720	160	5:25	"	"
St-44	L-6	"	May 21, 1986	52°-19'5" N	176°-12'6" W	52°-15'6" N	176°-00'0" W	8.5	115-620	160	5:26	"	"
St-45	L-4	"	May 19, 1986	52°-41'1" N	174°-25'0" W	52°-45'9" N	174°-15'0" W	8.0	105-1,200	160	5:30	"	"

Continued.

Table 1. Continued.

Survey Station Number	Operation Number	Area	Date (JST)		Start Position		End Position		Distance (N.mile)	Depth range (m)	Number of hachi	Soaking times (mean)	Bait	Remarks
			Lat.	Long.	Lat.	Long.								
St-46	L-1	WA	May 16, 1986	53°-04.0'N	172°-52.4'E	53°-07.8'N	172°-42.0'E	7.5	90-550	160	5h:15	squid		
St-47	L-2	"	May 17, 1986	52°-33.6'N	173°-01.0'E	52°-34.0'N	172°-49.0'E	7.4	125-750	160	5:19	"		
St-48	L-3	"	May 18, 1986	52°-19.7'N	174°-14.9'E	52°-14.6'N	174°-04.0'E	8.5	130-850	160	5:23	"		
St-49	L-5	"	May 20, 1986	51°-40.2'N	175°-50.4'E	51°-34.6'N	175°-41.2'E	8.3	105-750	160	5:25	"		
St-50	L-7	"	May 22, 1986	51°-46.0'N	177°-00.2'E	51°-41.8'N	177°-10.7'E	8.3	125-980	160	5:57	"		
St-51	L-8	"	May 23, 1986	51°-43.3'N	178°-08.1'E	51°-34.8'N	178°-08.1'E	8.6	120-650	160	5:24	"		
St-52	L-11	"	May 27, 1986	51°-19.4'N	179°-05.1'E	51°-11.6'N	179°-00.5'E	8.4	100-950	160	5:44	"		
St-53	L-12	EA	May 28, 1986	51°-24.0'N	178°-36.5'W	51°-21.6'N	178°-23.0'W	8.2	82-890	160	5:55	"		
St-54	L-21	"	Jun. 8, 1986	51°-45.7'N	178°-10.2'W	51°-44.5'N	178°-23.0'W	7.8	90-830	160	5:32	"		
St-55	L-20	"	Jun. 7, 1986	51°-34.6'N	177°-40.4'W	51°-30.9'N	177°-51.4'W	7.8	150-860	160	5:26	"		
St-56	L-13	"	May 29, 1986	51°-32.5'N	176°-51.0'W	51°-26.8'N	176°-43.3'W	7.4	170-900	160	7:10	"		
St-58	L-14	"	May 30, 1986	51°-52.9'N	175°-07.8'W	51°-44.8'N	175°-07.8'W	8.2	170-550	160	5:33	"		
St-59	L-19	"	Jun. 5, 1986	51°-53.3'N	174°-19.7'W	51°-48.4'N	174°-28.9'W	8.0	130-820	160	24:25	"	Killer whale	
St-60	L-15	"	May 31, 1986	51°-55.4'N	173°-30.9'W	51°-52.5'N	173°-41.3'W	7.7	135-730	160	5:26	"		
St-61	L-16	"	Jun. 1, 1986	52°-27.0'N	170°-17.5'W	52°-19.6'N	170°-24.2'W	8.4	230-900	160	5:33	"		
St-62	L-61	SH	Jul. 24, 1986	52°-35.0'N	169°-30.0'W	52°-29.7'N	169°-31.9'W	8.0	150-780	160	5:59	"		
St-63	L-62	"	Jul. 25, 1986	52°-58.2'N	168°-09.5'W	52°-51.2'N	168°-13.3'W	7.9	120-880	160	5:20	"		
St-64	L-63	"	Jul. 26, 1986	53°-11.0'N	166°-51.0'W	53°-04.0'N	166°-53.8'W	7.8	215-950	160	5:19	"		
St-65	L-64	"	Jul. 27, 1986	53°-34.0'N	165°-42.0'W	53°-26.8'N	165°-45.6'W	7.6	130-770	160	5:13	"		
St-66	L-65	"	Jul. 28, 1986	53°-44.3'N	164°-26.6'W	53°-38.1'N	164°-33.5'W	7.8	140-770	160	5:21	"		
St-67	L-66	"	Jul. 29, 1986	53°-58.6'N	163°-17.0'W	53°-52.1'N	163°-20.5'W	8.0	101-750	160	5:24	"		
St-68	L-67	"	Jul. 30, 1986	54°-05.0'N	162°-04.0'W	54°-02.1'N	162°-14.1'W	7.6	110-880	160	5:29	"		
St-69	L-68	"	Jul. 31, 1986	54°-19.6'N	161°-03.5'W	54°-11.6'N	161°-05.7'W	8.2	134-830	160	5:26	"		
St-70	L-69	"	Aug. 1, 1986	54°-21.7'N	160°-13.6'W	54°-13.7'N	160°-15.2'W	8.0	148-720	160	5:29	"		
St-71	L-70	"	Aug. 3, 1986	54°-30.5'N	159°-15.0'W	54°-22.5'N	159°-20.0'W	8.6	140-880	160	5:41	"		
St-72	L-71	CH	Aug. 4, 1986	54°-38.3'N	158°-33.3'W	54°-31.2'N	158°-39.7'W	8.2	125-550	160	5:31	"		
St-73	L-72	"	Aug. 5, 1986	54°-51.4'N	157°-45.0'W	54°-43.9'N	157°-48.7'W	7.8	149-720	160	5:46	"		
St-74	L-73	"	Aug. 6, 1986	55°-13.0'N	156°-39.0'W	55°-04.8'N	156°-41.8'W	8.6	290-960	160	5:36	"		
St-75	L-74	"	Aug. 7, 1986	55°-38.6'N	155°-51.8'W	55°-30.3'N	155°-49.8'W	8.6	140-235	160	5:15	"		
St-76	L-75	"	Aug. 8, 1986	55°-45.3'N	155°-08.0'W	55°-37.7'N	155°-12.2'W	8.2	150-585	160	5:19	"		
St-77	L-76	"	Aug. 9, 1986	55°-59.0'N	154°-38.0'W	55°-52.8'N	154°-44.3'W	7.8	400-900	160	5:26	"		
St-78	L-77	"	Aug. 10, 1986	55°-59.1'N	154°-00.7'W	55°-51.3'N	154°-02.3'W	8.1	200-700	160	5:28	"		
St-79	L-78	KO	Aug. 11, 1986	56°-17.2'N	153°-00.3'W	56°-12.9'N	153°-10.6'W	7.6	123-880	160	5:26	"		
St-80	L-79	"	Aug. 12, 1986	56°-33.0'N	152°-03.0'W	56°-25.7'N	152°-08.4'W	8.0	135-950	160	5:16	"		
St-81	L-80	"	Aug. 16, 1986	57°-07.0'N	151°-15.3'W	56°-59.0'N	151°-17.8'W	7.8	210-810	160	5:25	"		
St-82	L-81	"	Aug. 17, 1986	57°-25.0'N	150°-35.0'W	57°-17.4'N	150°-32.0'W	7.8	160-700	160	5:22	"		
St-83	L-82	"	Aug. 18, 1986	57°-38.5'N	149°-53.0'W	57°-30.1'N	149°-53.0'W	8.2	380-770	160	5:29	"		
St-84	L-83	"	Aug. 19, 1986	57°-58.7'N	149°-09.2'W	57°-50.9'N	149°-11.8'W	8.0	158-880	160	5:30	"		
St-85	L-84	"	Aug. 20, 1986	58°-17.0'N	148°-39.0'W	58°-09.9'N	148°-36.1'W	7.4	180-980	160	5:40	"		
St-86	L-85	"	Aug. 21, 1986	58°-41.0'N	148°-19.0'W	58°-33.3'N	148°-18.4'W	7.8	290-1,000	160	5:20	"		
St-87	L-86	"	Aug. 22, 1986	59°-08.4'N	148°-40.2'W	59°-00.3'N	148°-40.2'W	8.2	145-245	160	5:18	"		
St-88	L-87	"	Aug. 23, 1986	59°-02.3'N	147°-54.0'W	58°-54.5'N	147°-56.1'W	7.8	150-880	160	5:23	"		
St-88	L-88	YA	Aug. 24, 1986	59°-16.2'N	146°-50.0'W	59°-10.8'N	146°-57.2'W	7.6	190-880	160	5:26	"		
St-89	L-87	"	Aug. 25, 1986	59°-28.5'N	145°-27.5'W	59°-28.0'N	145°-36.0'W	7.5	190-860	160	5:21	"		

Continued.

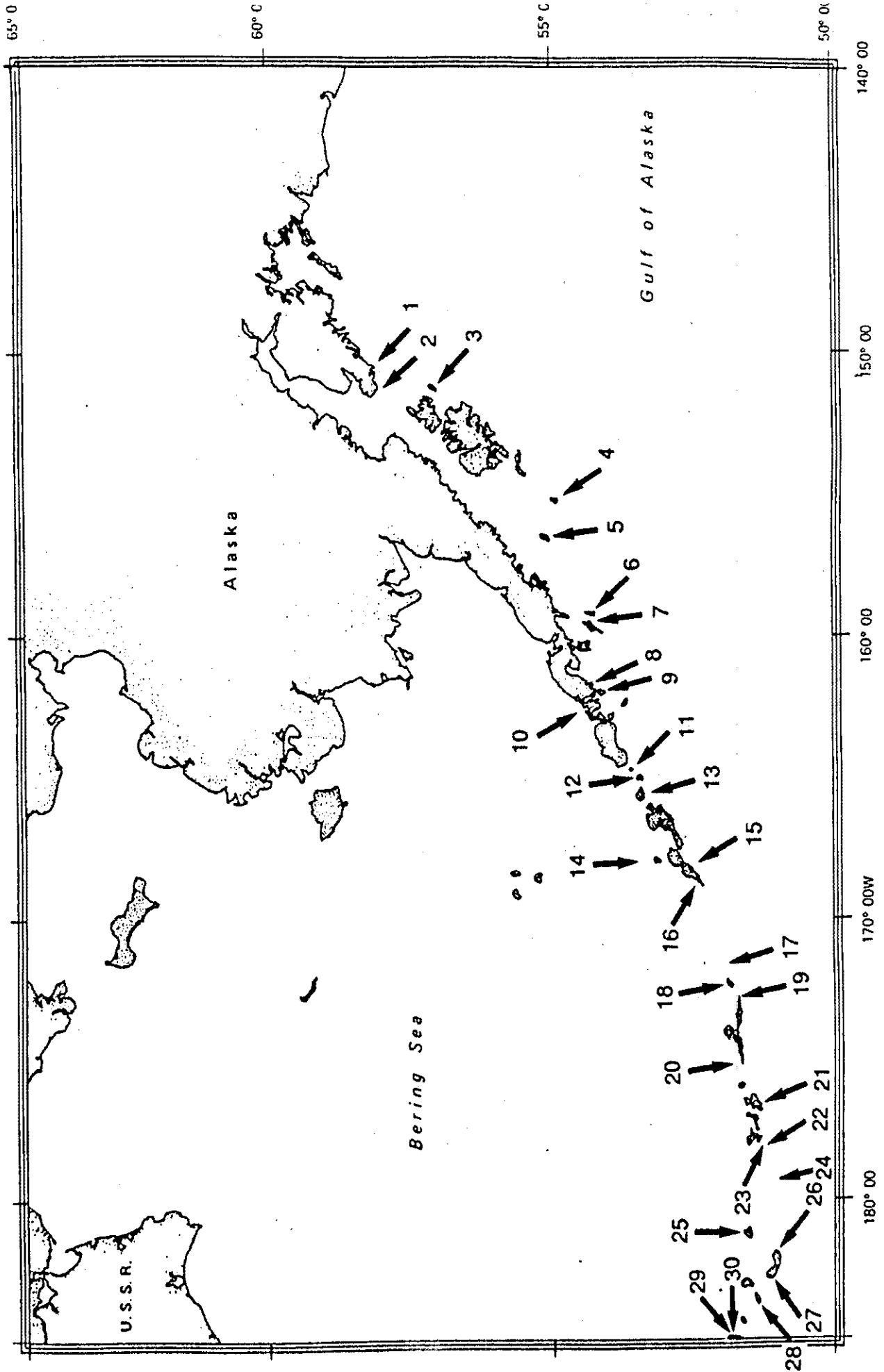
Table 1. Continued.

Survey Station Number	Operation Number	Area	Date (JST)	Start Position		End Position		Distance (N.mile)	Depth range (m)	Number of hachi	Soaking times (mean)	Bait	Remarks
				Lat.	Long.	Lat.	Long.						
St-91	L-90	YA	Aug. 26, 1986	59°-31'6N	144°-42'5W	59°-26'8N	144°-53'0W	7.4	182-890	160	5h:19	squid	
St-92	L-91	"	Aug. 27, 1986	59°-34'0N	143°-37'5W	59°-27'4N	143°-41'0W	7.2	150-920	160	5:26	"	
St-93	L-92	"	Aug. 28, 1986	59°-35'5N	142°-32'0W	59°-29'7N	142°-37'5W	7.6	180-950	160	5:19	"	
St-94	L-93	"	Aug. 29, 1986	59°-24'0N	142°-10'0W	59°-27'0N	142°-22'0W	7.4	220-950	160	5:21	"	
St-95	L-94	"	Aug. 30, 1986	59°-03'0N	141°-20'0W	59°-01'3N	141°-34'0W	7.8	280-850	160	5:21	"	
St-96	L-95	"	Aug. 31, 1986	58°-41'0N	140°-39'0W	58°-42'2N	140°-52'2W	7.6	220-860	160	5:33	"	
St-97	L-96	"	Sep. 1, 1986	58°-29'0N	139°-28'0W	58°-26'1N	139°-39'4W	7.6	190-950	160	5:29	"	
St-98	L-97	"	Sep. 2, 1986	58°-09'0N	138°-43'0W	58°-10'0N	138°-53'3W	7.8	180-940	160	5:26	"	
St-99	L-98	"	Sep. 3, 1986	57°-52'4N	137°-24'0W	57°-52'0N	137°-35'0W	7.8	210-900	160	5:36	"	
St-100	L-99	SE	Sep. 4, 1986	57°-33'0N	136°-31'0W	57°-36'3N	136°-39'0W	7.8	185-900	160	7:11	"	
St-101	L-100	"	Sep. 5, 1986	57°-12'0N	136°-14'0W	57°-14'5N	136°-24'5W	8.0	220-900	160	5:37	"	
St-102	L-101	"	Sep. 6, 1986	56°-50'5N	136°-00'0W	56°-56'5N	136°-06'5W	8.0	220-850	160	5:30	"	
St-103	L-102	"	Sep. 7, 1986	56°-24'0N	135°-24'0W	56°-21'7N	135°-37'0W	7.8	155-240	160	5:10	"	
St-104	L-103	"	Sep. 8, 1986	55°-58'2N	135°-24'5W	56°-02'2N	135°-34'3W	7.2	230-820	160	5:45	"	
St-105	L-104	"	Sep. 9, 1986	55°-39'0N	134°-56'0W	55°-35'7N	135°-07'0W	7.4	250-850	160	5:25	"	
St-106	L-105	"	Sep. 10, 1986	55°-20'2N	134°-43'2W	55°-22'8N	134°-55'3W	8.2	245-900	160	5:26	"	
St-107	L-106	"	Sep. 11, 1986	54°-53'0N	134°-17'2W	54°-57'0N	134°-24'0W	7.4	235-900	160	5:33	"	
St-108	L-107	"	Sep. 12, 1986	54°-28'0N	133°-55'0W	54°-31'7N	134°-03'5W	7.6	240-930	160	5:20	"	
St-109				60°-50'	178°-55'								
St-110				60°-35'	179°-15'								
St-111				60°-30'	179°-30'								
St-112				60°-30'	178°-25'								
St-113				60°-20'	178°-35'								
St-114				60°-05'	178°-15'								
St-115				59°-35'	178°-25'								
St-116				59°-20'	177°-35'								
St-117				59°-00'	178°-30'								

TABLE OF PROTECTED STELLER SEA LION ROOKERIES

		FROM	TO										
	Island	Lat.	Long.	Lat.	Long.	Chart	Notes						
1	Outer I.	59°20.5 N	150°23.0 W	51°21.0 N	150°24.5 W	16681	S quadrant						
2	Sugarloaf I.	58°53.0 N	152°02.0 W			16580	whole island						
3	Marmot I.	58°13.0 N	151°48.0 W	58°09.5 N	151°52.0 W	16580	SE quadrant						
4	Chirikof I.	55°47.5 N	155°33.5 W	55°48.5 N	155°43.0 W	16580	S quadrant						
5	Chowitz I.	56°02.0 N	156°41.0 W	56°01.5 N	156°44.0 W	16013	S quadrant						
6	Atkins I.	55°03.5 N	159°19.0 W			16540	whole island						
7	Chernabura I.	54°47.5 N	159°31.0 W	54°45.5 N	159°33.5 W	16540	SE corner						
8	Pinnacle Rock	54°46.0 N	161°46.0 W			16540	whole island						
9	Clubbing Rks(N)	54°43.0 N	162°27.5 W			16540	whole island						
	Clubbing Rks(S)	54°42.0 N	162°27.5 W			16540	whole island						
10	Sea Lion Rks	55°28.0 N	163°12.5 W			16520	whole island						
11	Ugamak I.	54°14.0 N	164°48.0 W	54°13.0 N	164°48.0 W	16520	E end of island						
12	Akun I.	54°18.0 N	165°33.0 W	54°18.0 N	165°34.0 W	16520	Billings Head Bight						
13	Akutan I.	54°03.5 N	166°00.0 W	54°05.5 N	166°05.0 W	16520	SW corner, Cape Morgan						
14	Bogoslof I.	53°56.0 N	168°02.0 W			16500	whole island						
15	Ogchul I.	53°00.0 N	168°24.0 W			16500	whole island						
16	Adugak I.	52°54.5 N	169°09.0 W			16500	whole island						
17	Yunaska I.	52°41.0 N	170°34.5 W	52°42.0 N	170°38.5 W	16500	NE end						
18	Seguam I.	52°21.5 N	172°33.5 W	52°21.5 N	172°35.0 W	16480	N coast, Saddleridge Pt.						
19	Agligadak I.	52°06.25N	172°54.0 W			16480	whole island						
20	Kasatochi I.	52°10.5 N	175°29.0 W	52°10.0 N	175°31.5 W	16480	N half of island						
21	Adak I.	51°36.0 N	176°55.5 W	51°38.0 N	176°59.5 W	16460	SW point, Cape Yakak						
22	Gramp rock	51°29.0 N	178°20.5 W			16460	whole island						
23	Tag I.	51°33.5 N	178°34.5 W			16460	whole island						
24	Ulak I.	51°20.0 N	178°57.0 W	51°18.5 N	178°59.5 W	16460	SE corner, Hasgox Pt.						
25	Semisopochnoi	51°58.5 N	179°45.5 E	51°57.0 N	179°46.0 E	16440	E quadrant, Pochnoi Pt.						
	Semisopochnoi	52°01.5 N	179°39.0 E	52°01.5 N	179°37.5 E	16440	N quadrant, Petrel Pt.						
26	Amchitka I.	51°23.5 N	179°26.0 E	51°22.0 N	179°23.0 E	16440	East Cape						
27	Amchitka I.	51°32.5 N	178°50.0 E			16440	Column Rocks						
28	Ayugadak Pt.	51°45.5 N	178°24.5 E			16440	SE coast of Rat I.						
29	Kiska I.	51°58.0 N	177°21.0 E	51°56.5 N	177°19.5 E	16440	W central, Lief Cove						
30	Kiska I.	51°54.5 N	177°14.5 E	51°52.5 N	177°13.0 E	16440	Cape St. Stephen						

LOCATIONS OF PROTECTED STELLER SEA LION ROOKERIES



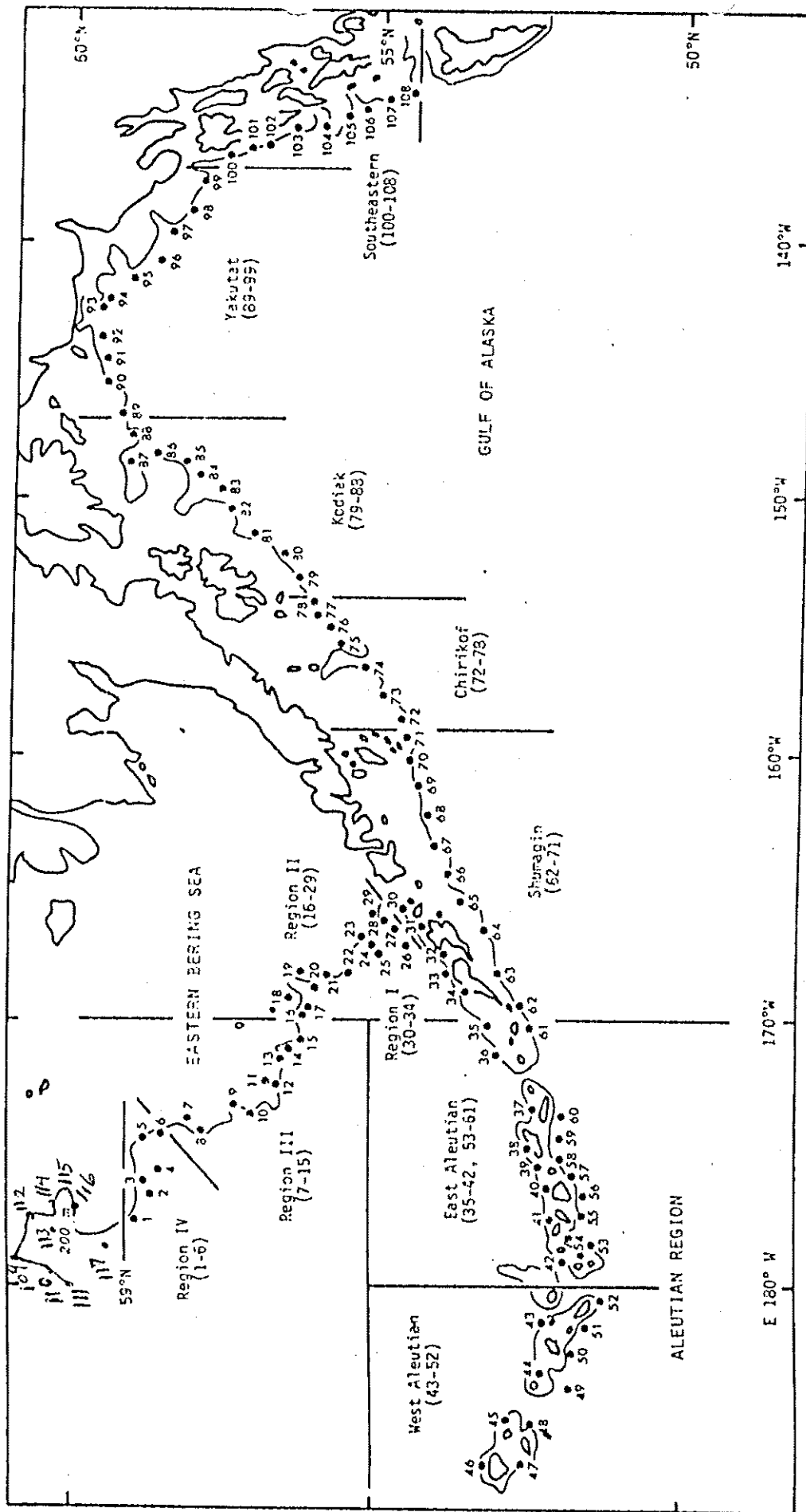


Figure 1. Location of stations in Japan-U.S. joint longline survey in the eastern Bering Sea, Aleutian Islands Region, and Gulf of Alaska.



UNITED STATES DEPARTMENT OF COMMERCE  
National Oceanic and Atmospheric Administration  
NATIONAL MARINE FISHERIES SERVICE  
Alaska Fisheries Science Center  
7600 Sand Point Way Northeast  
BIN C15700, Building 4  
Seattle, Washington 98115-0070

F/AKC1:GS

MAR 15 1991

Mr. Sadao Takaoka  
North Pacific Cooperative  
Fisheries of Japan  
Sankaido Building, 3F  
1-9-13 Akasaka  
Minato-ku, Tokyo 107  
Japan

Dear Mr. Takaoka:

We welcome the Japanese research vessel Anyo Maru No. 22 as a cooperative research vessel with the Alaska Fisheries Science Center during the agreed-upon sablefish and Pacific cod longline study. The Anyo Maru No. 22 will fish sablefish and Pacific cod longline gear in the Bering Sea, Aleutian Islands, and Gulf of Alaska from April 29 to September 12, 1991. The vessel should pursue the objectives of the agreed-upon joint research plan only from the U.S. 12-mile territorial limit seaward unless separate U.S. State Department approval is received to pursue research objectives within the U.S. territorial sea.

The above-named vessel will operate as a research vessel and is not subject to restrictions placed upon commercial vessels while conducting bona fide research as outlined in the agreed-upon research plan; therefore, the vessel may enter into commercial fishing sanctuaries. However, in these areas and throughout coastal waters where U.S. vessels may be operating or where U.S. fixed fishing gear is sighted, the research vessel will use utmost caution to avoid interference. If the research vessel should accidentally contact or interfere with U.S. fishing gear, the matter should be fully documented and reported.

It is understood that this vessel may collect scientific data within the Magnuson Fishery Conservation and Management Act Zone, using longline and other typical fishery and oceanographic data gathering gear. Research longline sets should be of short duration and limited to only that necessary to characterize the sample site.



We propose to place U.S. participating investigators aboard the vessel. U.S. scientists will discuss plans to expedite personnel transfers with their Japanese counterparts. However, our first investigator expects to travel to Japan to join the vessel.

The vessel may process and retain research catches except for certain prohibited species, including salmon, halibut, and crab. Small samples of rare or unusual species of scientific value may be retained for return to Japanese museums or fishery laboratories. Each sample must be clearly marked as to its destination and expected purpose.

Mr. William L. High is our coordinator for foreign cooperative research. If need arises, he can be reached at the office, (206) 526-4129; at his home, (206) 486-2252; by FAX, (206) 526-6723; or by telex number, 329422 NWASC SEA.

Sincerely,



William Aron  
Science and Research Director  
Alaska Region

cc: F/IA  
DOS - Tom Cocke  
USCG - Alameda, Seattle and Juneau  
F/AKR - S. Pennoyer  
F/EN31 - Enforcement  
F/EN32 - Enforcement  
ADF&G - D. Collinsworth  
NPFMC - C. Pautzke  
F/AKC1 - F. Shaw  
F/AKC1 - H. Zenger  
F/AKC4 - G. Snyder  
Dr. Yoshinori Hamada, Dir., Res. Div.,  
Ministry of Agric., Forestry & Fish.  
Paul Kelly - Kelly & Patterson ✓



UNITED STATES DEPARTMENT OF COMMERCE  
 National Oceanic and Atmospheric Administration  
 NATIONAL MARINE FISHERIES SERVICE  
 Alaska Fisheries Science Center  
 7600 Sand Point Way Northeast  
 BIN C15700, Building 4  
 Seattle, Washington 98115-0070

MAR 15 1991

F/AKC1:GS

Mr. Sadao Takaoka  
 North Pacific Cooperative  
 Fisheries of Japan  
 Sankaido Building, 3F  
 1-9-13 Akasaka  
 Minato-ku, Tokyo 107  
 Japan

RECEIVED  
 DEPT. OF JUSTICE  
 ORIGINAL DIVISION  
 21 SEP 10 AM '91

Dear Mr. Takaoka:

Your request to conduct cooperative research on Alaska groundfish (sablefish, in particular) on the longline research cruise of the Anyo Maru No. 22 from April 29, 1991, to September 12, 1991, meets our Government's conditions for cooperative research and has been approved by me as the Science and Research Director of the Alaska Region, National Marine Fisheries Service. This permission is valid only for the sampling with longline fishing gear within the approved cooperative cruise plan of the Anyo Maru No. 22. The use of gill nets which have a potentially high incidental catch of marine mammals is not approved. There should be no chance that any marine mammal encountered during the cruise will be harmed or caught by the gear or be brought aboard the vessel. For example, the station positions are all outside the specified buffer zones established to protect Steller sea lions. A map of the zones is enclosed. Transit through these zones should be avoided when possible. As such, this cooperative research cruise does not require any specific marine mammal permit. A copy of this letter is being forwarded to Mr. Paul Kelly in Anchorage, Alaska, and should be placed on board the Anyo Maru No. 22.

Sincerely,

William Aron  
 Science and Research Director  
 Alaska Region

Enclosures

cc: Paul Kelly, Kelly & Patterson ✓  
 F/AKR - Steven Pennoyer  
 F/AKC1 - Harold Zenger  
 F/AKC1 - Gary Stauffer  
 F/AKC4 - George Snyder



LAW OFFICES  
KELLY & PATTERSON

PAUL D. KELLY  
JOHN B. PATTERSON

2263 SPENARD ROAD  
ANCHORAGE, ALASKA 99503  
(907) 258-6777  
FAX (907) 279-9216

March 18, 1991

Mr. Tom Cocke  
OES/OA, Room 5801  
U.S. Department of State  
Washington, D.C. 20520

Re: Alaska Fisheries Science Center, NOAA, and  
North Pacific Cooperative Fisheries of Japan,  
a Joint U.S.-Japan Fisheries Research Cruise

Dear Mr. Cocke:

As representative for the North Pacific Cooperative Fisheries of Japan, I am writing to apply for permission for the Anyo Maru No. 22 to conduct fisheries research within the twelve (12) mile limit of Alaska's waters. This research cruise is a continuation of joint U.S.-Japan fisheries research which has been conducted annually since 1978 between the Alaska Fisheries Science Center (formerly the Northwest Alaska Fisheries Center) of NOAA and the North Pacific Cooperative Fisheries of Japan.

The purpose of this request is to continue to conduct fishing surveys at all stations which were surveyed in the previous twelve (12) years. The expansion of jurisdiction to twelve (12) miles necessitates our request to your office for permission to conduct research at those stations which are inside twelve (12) miles.

PURPOSE

The purpose of the survey is to collect biological data in order to determine stock conditions of sablefish, Pacific cod, Pacific halibut, and other major fish species caught in the Bering Sea, Aleutians and Gulf of Alaska.

The research is supported in the 36th annual meeting of the International North Pacific Fisheries Commission. United States agencies utilize and rely on the data in formulating management plans. Such agencies include the National Marine Fisheries Service and the North Pacific Fishery Management Council. NOAA scientists utilize the data to manage the allocation of more than three (3) million metric tons of groundfish annually caught off the coast of Alaska.

March 18, 1991

Re: Alaska Fisheries Science Center, NOAA, and  
North Pacific Cooperative Fisheries of Japan,  
a Joint U.S.-Japan Fisheries Research Cruise

Page 2

PERIOD OF OPERATION

The operation will be conducted from April 28 until September 12, 1991. A breakdown of the cruise itinerary and ports of call are noted in the attachments to this letter.

LOCATION OF OPERATIONS

The latitude and longitude of each survey stations is noted on Table 1, which is attached to the cruise plan which accompanies this letter. Also included is a map which shows more generally the location of the survey stations.

PARTICIPATING VESSEL

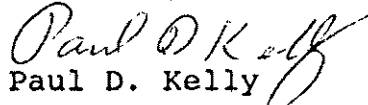
The research cruise is to be conducted by a Japanese registered vessel, the Anyo Maru No. 22. The attached cruise plan provides specifications for the vessel.

I have enclosed the following documents in support of this application:

1. Permit authorizing the Research Cruise, issued by the Alaska Fisheries Science Center, NOAA, dated March 15, 1991.
2. Cruise Plan, dated March 1991, with attachments.

In closing, the North Pacific Cooperative Fisheries of Japan looks forward to continuing the good cooperation between the United States and Japan in this annual effort to conduct valuable research. If you have any questions, please do not hesitate to contact the undersigned.

Sincerely,

  
Paul D. Kelly

PDK:cag  
Cocke.ltr

cc: North Pacific Cooperative Fisheries of Japan

LAW OFFICES  
KELLY & PATTERSON

PAUL D. KELLY  
JOHN B. PATTERSON

March 24, 1991

2263 SPENARD ROAD  
ANCHORAGE, ALASKA 99503  
(907) 268-6777  
FAX (907) 279-9216

Mr. Tom Cocke  
OES/OA, Room 5801  
U.S. Department of State  
Washington, D.C. 20520

Re: Alaska Fisheries Science Center, NOAA, and  
North Pacific Cooperative Fisheries of Japan,  
a Joint U.S.-Japan Fisheries Research Cruise

Dear Mr. Cocke:

The purpose of this letter is to provide you with the requested information on the Anyo Maru #22. That information is included in the Cruise Plan, a copy of which is submitted herewith, and is further described below.

Vessel Name:	Anyo Maru #22
Type:	Longliner
Length:	57.7 meters
Gross Tons:	499.22 m.t.
Hull color:	White
Radio call sign:	JIXS
Captain:	Hiroyuki Abe
Crew number:	23

If you need further information please do not hesitate to contact me.

Sincerely,

*Paul D. Kelly*  
Paul D. Kelly

PDK:cag  
Cocke.ltr

cc: North Pacific Cooperative Fisheries of Japan

'91 SEP 10 AM 28

RECEIVED  
DEPT. OF JUSTICE  
ORIGINAL DIVISION

4/11

(202) 647 0240 - To Cocke

LAW OFFICES  
KELLY & PATTERSON

PAUL D. KELLY  
JOHN B. PATTERSON

2263 SPENARD ROAD  
ANCHORAGE, ALASKA 99503  
(907) 258-6777

April 2, 1991

VIA FACSIMILE

H.A. Skip Zenger  
Alaska Fisheries Science Center  
RACE Division F/AKC  
7600 Sand Point Way N.E.  
BIN C15700, Building 4  
Seattle, WA 98115-0070

Re: NPCFC Research Cruise

Dear Skip:

I am writing to you to pass on information given to me by the Longliners and also to request further information.

1. At this time the Anyo Maru No. 22 is scheduled to depart Shiogama on April 28 Japan time. The scientist who will accompany the vessel is Mr. Kiyoshii Fujii. The interpreter will be Hiroyuki Fujimatsu for the first two legs of the cruise. Todd Mittleman will be the interpreter for the third and fourth legs of the cruise.

2. Regarding Ms. Darlene Eberhard, she is scheduled to arrive in Tokyo on April 23 Japan time. The Longliners would like to know if you want their assistance in having someone meet her at Narita Airport when she arrives. If so, please provide the scheduled arrival time and carrier identification.

The present schedule shows reservations at the Hotel Sano for April 23 - April 25 (Japan time). The Longliners called the hotel but were not able to identify any reservations for her. If you would like the assistance of the Longliners in confirming reservations or locating a different hotel, please contact me immediately so that I can forward this information to the Longliners. This will be a difficult time period for hotel reservations since those days are during the national holidays and hotel rooms will be difficult to find.

3. The Longliners have the present schedule for Ms. Eberhard as follows:

April 22	Depart Seattle
April 23 (Japan date)	Arrive Tokyo (Narita)
April 23 (Japan date)	Personal time

31  
SEP 1991

Depart Seattle

Arrive Tokyo (Narita)

Personal time

April 2, 1991  
Page 2

April 24 (Japan date)	Shimizu Laboratory visit with Dr. Sasaki
April 25	Tsukiji Market visit (very early in the morning)
April 26	Depart Tokyo to Shiogama
April 26-28	Shiogama Hotel Grand Paris
April 28	Depart Shiogama

4. If Ms. Eberhard desires any scheduled activities for the afternoon or evening of April 25 please let me know so the NPCFC can assist her.

5. Beginning April 23 (Japan time), the interpreter Mr. Fujimatsu will be available to assist Darlene Eberhard. If she needs assistance in transport from Narita Airport to her hotel then please let me know.

6. Hotel reservations at Shiogama are with the Hotel Shiogama Grand Paris, telephone number 022-367-3111. Ms. Eberhard is scheduled to stay for the nights of April 26 and April 27.

7. Travel from Tokyo to Shiogama will be on the Shinkansen (bullet train).

8. On April 27 Ms. Eberhard will meet with Dr. Fujii who will be the scientist on board the Anyo Maru.

9. If you have any equipment or supplies which need to be forwarded to the vessel, please send the material to the following:

Anyo Suisan-Shiogama Office  
3-19-1 Niihama-cho  
Shiogama City, Miyagi Prefecture  
Japan 985  
Telephone Number 022-364-1151  
Fax 022-365-7677

April 2, 1991  
Page 3

Please contact me if you need additional information. I will be awaiting your responses to the above questions.

Sincerely,

*Paul D. Kelly*  
Paul D. Kelly

PDK:cag  
030

cc: NPL

LAW OFFICES  
KELLY & PATTERSON

PAUL D. KELLY  
JOHN B. PATTERSON

April 4, 1991

2263 SPENARD ROAD  
ANCHORAGE, ALASKA 99503  
(907) 258-6777

VIA FACSIMILE

H.A. Skip Zenger  
Alaska Fisheries Science Center  
RACE Division F/AKC  
7600 Sand Point Way N.E.  
BIN C15700, Building 4  
Seattle, WA 98115-0070

Re: NPCFC Research Cruise

Dear Skip:

I received a response from the Longliners. Their response to your questions are as follows:

1. No reservations were found at the hotel Sano under the name of Ron Payne. Therefore the NPL made reservations at a different hotel. The hotel is as follows:

First Hotel Yoshikawa  
2-9-4 Shinbashi  
Minato-ku Tokyo 03 Japan  
Telephone No. 033-592-0024  
Daily rate-10,300 yen

2. The NPL request the flight information for the arrival of Ms. Eberhard at Narita. Please provide the name of the carrier, the flight number and estimated time of arrival so that someone can meet her at the airport.

3. The visit to Tsukijii is confirmed for April 25.

4. The NPL informs me that because of logistics, the Anyo Maru will depart in the early morning of April 29 (Japan time). This will have no effect on the scheduled arrival in the United States and the scheduled dates for the research cruise.

If you have any questions please call.

Sincerely,

  
Paul D. Kelly

PDK:cag  
030  
cc: NPCFC

RECEIVED  
APR 24 1991  
FEDERAL BUREAU OF INVESTIGATION  
U.S. DEPARTMENT OF JUSTICE



UNITED STATES DEPARTMENT OF COMMERCE  
National Oceanic and Atmospheric Administration  
National Marine Fisheries Service  
P.O. Box 21668  
Juneau, Alaska 99802-1668

April 9, 1990

NOTICE TO ALL COMMERCIAL FISHERMAN

SEA LION ALERT

New regulations now apply to all human activities, including commercial fishing, near Steller (northern) sea lions at-sea and near some of the islands where they breed:

- \*1 Shooting at or near any Steller sea lion for any reason is now prohibited in U.S. waters. Fishermen may still use other means which do not result in injury or death to the animal to deter sea lions from interfering with their gear.
- \*2 Subject to certain limited exceptions, operating vessels within 3 miles of any Steller sea lion rookery (locations where pups are born) west of 150° W longitude is now prohibited. A map and table describing these rookeries is included here. More detailed maps or additional clarification are available from the National Marine Fisheries Service in Juneau.
- \*3 The Secretary of Commerce is now empowered to place observers on any fishing vessel in order to monitor the accidental capture of sea lions in fishing gear. No more than 675 sea lions may be killed accidentally each year during fishing operations west of 141° W longitude.
- \*4 Violations of laws protecting Steller sea lions are subject to severe civil and criminal penalties including vessel forfeiture, fines of up to \$25,000, and imprisonment for up to one year for each violation.

These changes are due to the designation of the Steller sea lion as threatened throughout its range under the Endangered Species Act on April 5, 1990. This designation is based on declines of 63% since 1985 and 82% since 1960 in observed counts on certain Alaskan rookeries, which are in the primary range of the species.

The National Marine Fisheries Service is undertaking these and other measures in order to allow the sea lion population to recover. Consequently, your assistance in reducing all sources of unnatural disturbance and mortality is an important component of these efforts.

FOR MORE INFORMATION CONTACT:

National Marine Fisheries Service  
P.O. Box 21668  
Juneau, Alaska 99802-1668

(907) 586-7233 or (907) 586-7510



LAW OFFICES  
KELLY & PATTERSON

PAUL D. KELLY  
JOHN B. PATTERSON

2263 SPENARD ROAD  
ANCHORAGE, ALASKA 99503  
(907) 258-6777  
FAX (907) 279-9216

April 9, 1991

Dr. William Aron  
Science and Research Director  
Alaska Fisheries Science Center  
7600 Sand Point Way N.E., F/AKC  
BIN C15700, Building 4  
Seattle, WA 98115-0070

VIA FACSIMILE

Re: Longline Research Cruise  
Anyo Maru No. 22

Dear Dr. Aron:

The purpose of this letter is to correct certain information contained in the cruise plan. Those corrections are as follows:

Captain of Vessel:	Yasuyuki Abe
Crew Number:	20 to 23

These are the only corrections. The original captain's name was spelled as Hiroyuki Abe.

If further information is needed please contact me.

Sincerely,

  
Paul D. Kelly

PDK:cag  
008a

cc: NPCFC

91 SEP 10 AM 2:28

RECEIVED  
DEPT. OF JUSTICE  
CORRECTIONAL DIVISION

LAW OFFICES  
KELLY & PATTERSON

PAUL D. KELLY  
JOHN B. PATTERSON

2263 SPENARD ROAD  
ANCHORAGE, ALASKA 99503  
(907) 258-6777  
FAX (907) 279-9216

April 9, 1991

VIA FACSIMILE

Mr. Tom Cocke  
OES/OA, Room 5801  
U.S. Department of State  
Washington, D.C. 20520

Re: Alaska Fisheries Science Center, NOAA, and  
North Pacific Cooperative Fisheries of Japan,  
a Joint U.S.-Japan Fisheries Research Cruise

Dear Mr. Cocke:

This letter is to correct certain information provided you in  
my letter of March 24, 1991 and in the cruise plan. The  
information is changed as follows:

Captain of Vessel: Yasuyuki Abe

Crew Number: 20 to 23

If you need further information, please do not hesitate to  
contact me.

Sincerely,

*Paul D. Kelly*

Paul D. Kelly

PDK:cag  
008

cc: NPCFC

RECEIVED  
GENERAL INVESTIGATIVE  
DIVISION  
APR 11 1991

91 SEP 10 AM 28

RECEIVED  
DEPT. OF JUSTICE  
GENERAL INVESTIGATIVE  
DIVISION

LAW OFFICES  
KELLY & PATTERSON

PAUL D. KELLY  
JOHN B. PATTERSON

April 15, 1991

2263 SPENARD ROAD  
ANCHORAGE, ALASKA 99503  
(907) 258-6777  
FAX (907) 279-9216

H.A. Skip Zenger  
Alaska Fisheries Science Center  
RACE Division F/AKC  
7600 Sand Point Way N.E.  
BIN C15700, Building 4  
Seattle, WA 98115-0070

VIA FACSIMILE

Re: Research Cruise

Dear Skip:

I spoke with the Longliners. They informed me that they have been successful in obtaining additional reservations at the Hotel Yoshikawa for the period April 22 through April 25. The rate has changed to 12,000 yen per night.

The Longliners request the arrival information on Ms. Eberhard. They need the carrier name, flight number and e.t.a. If you need further information please contact me.

Sincerely,

CAG

*Paul D. Kelly*

Paul D. Kelly

PDK:cag

SEP 10 10:25 '91

RECEIVED  
FEDERAL BUREAU OF INVESTIGATION  
DEPT. OF JUSTICE

LAW OFFICES  
KELLY & PATTERSON

PAUL D. KELLY  
JOHN B. PATTERSON

2263 SPENARD ROAD  
ANCHORAGE, ALASKA 99503  
(907) 258-6777  
FAX (907) 279-9216

April 17, 1991

VIA FACSIMILE

Mr. Tom Cocke  
OES/OA, Room 5801  
U.S. Department of State  
Washington, D.C. 20520

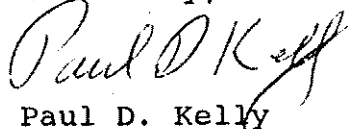
Re: Longline Research Cruise  
Anyo Maru No. 22

Dear Mr. Cocke:

The purpose of this letter is to inform you that Yasuyuki Abe, Captain of the Anyo Maru No. 22, has been replaced with a new captain as a result of an illness. The new captain of the vessel is Matsuhisa Chiba.

If further information is needed please contact me.

Sincerely,

  
Paul D. Kelly

PDK:cag

cc: NPL  
TJ Ohyama

RECEIVED  
FEDERAL BUREAU OF INVESTIGATION  
SECTION  
REGISTRATION UNIT

91 SEP 10 AM:29

RECEIVED  
DEPT. OF JUSTICE  
CRIMINAL DIVISION



United States Department of State

*Bureau of Oceans and International  
Environmental and Scientific Affairs*

*Washington, D.C. 20520*

April 19, 1991

Mr. Paul D. Kelly  
Law Offices  
Kelly and Patterson  
2263 Spenard Road  
Anchorage, AK 99503

Dear Mr. Kelly:

I'm writing in response to your letter dated March 18, 1991, requesting authorization for the Japanese fishing vessel ANYO MARU NO. 22 to conduct fisheries research inside the U.S. territorial sea during the period April 28 to September 12, 1991. After careful consideration of the research and areas involved, I am pleased to advise that the United States has no objection to the proposed research, which is fully cooperative with the U.S. National Marine Fisheries Service.

Thank you for your cooperation in this matter.

Sincerely,

W. Thomas Cocke  
R/V Clearance Officer  
Office of Ocean Affairs

'91 SEP 10 AM 26

RECEIVED  
OFFICE OF JUSTICE  
INTERNATIONAL DIVISION

LAW OFFICES  
KELLY & PATTERSON

PAUL D. KELLY  
JOHN B. PATTERSON

2263 SPENARD ROAD  
ANCHORAGE, ALASKA 99503  
(907) 258-6777  
FAX (907) 279-9216

April 21, 1991

Mr. Tom Cocke  
OES/OA, Room 5801  
U.S. Department of State  
Washington, D.C. 20520

VIA FACSIMILE

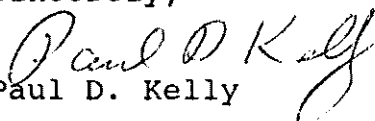
Re: Alaska Fisheries Science Center, NOAA, and  
North Pacific Cooperative Fisheries of Japan,  
a Joint U.S.-Japan Fisheries Research Cruise

Dear Mr. Cocke:

I am writing to request that you forward to the undersigned by facsimile a copy of the document authorizing the above noted operations within 12 miles as soon as it is approved. My facsimile number is (907) 279-9216. The Anyo Maru #22 is scheduled to depart Shiogama, Japan April 28. As soon as I receive a copy of the necessary document, I will forward it to the authorities in Japan in order to obtain departure approval. If possible could you also send a copy of the public notice along with the permit.

Thank you for your helpful assistance. If you have any questions please contact me.

Sincerely,

  
Paul D. Kelly

PDK:cag  
Cocke.ltr

cc: North Pacific Cooperative Fisheries of Japan

RECEIVED  
DEPT. OF JUSTICE  
GENERAL DIVISION  
SEP 10 1991

LAW OFFICES  
KELLY & PATTERSON

PAUL D. KELLY  
JOHN B. PATTERSON

April 23, 1991

2263 SPENARD ROAD  
ANCHORAGE, ALASKA 99503  
(907) 258-6777  
FAX (907) 279-9216

VIA FACSIMILE

Dr. William Aron  
Science and Research Director  
Alaska Fisheries Science Center  
7600 Sand Point Way N.E., F/AKC  
BIN C15700, Building 4  
Seattle, WA 98115-0070

Re: Research Cruise

Dear Dr. Aron:

Enclosed please find a letter received from Tom Cocke of the U.S. State Department authorizing a research operations within the U.S. territorial sea.

Sincerely,

*Paul D. Kelly*  
Paul D. Kelly

PDK:cag

cc: NPCFC

INTERNAL SECURITY  
SECTION  
REGISTRATION UNIT

'91 SEP 10 AM 02:28

RECEIVED  
DEPT. OF JUSTICE  
CRIMINAL DIVISION