



TOUR OF  
JEFFERSONVILLE

# Tour Of Jeffersonville

1. VOICE OF GOD RECORDINGS
22. YOUNG FOUNDATIONS YOUTH CENTER
23. CREATIONS
24. STILL WATERS CAMP
25. TUNNEL MILL



INDIANA

160

65

31

403

23  
22

265

64

★ Jefferson

65



24



3

25



62

Salem Noble Rd

1



Charlestown Pike

62

sonville

Ohio River

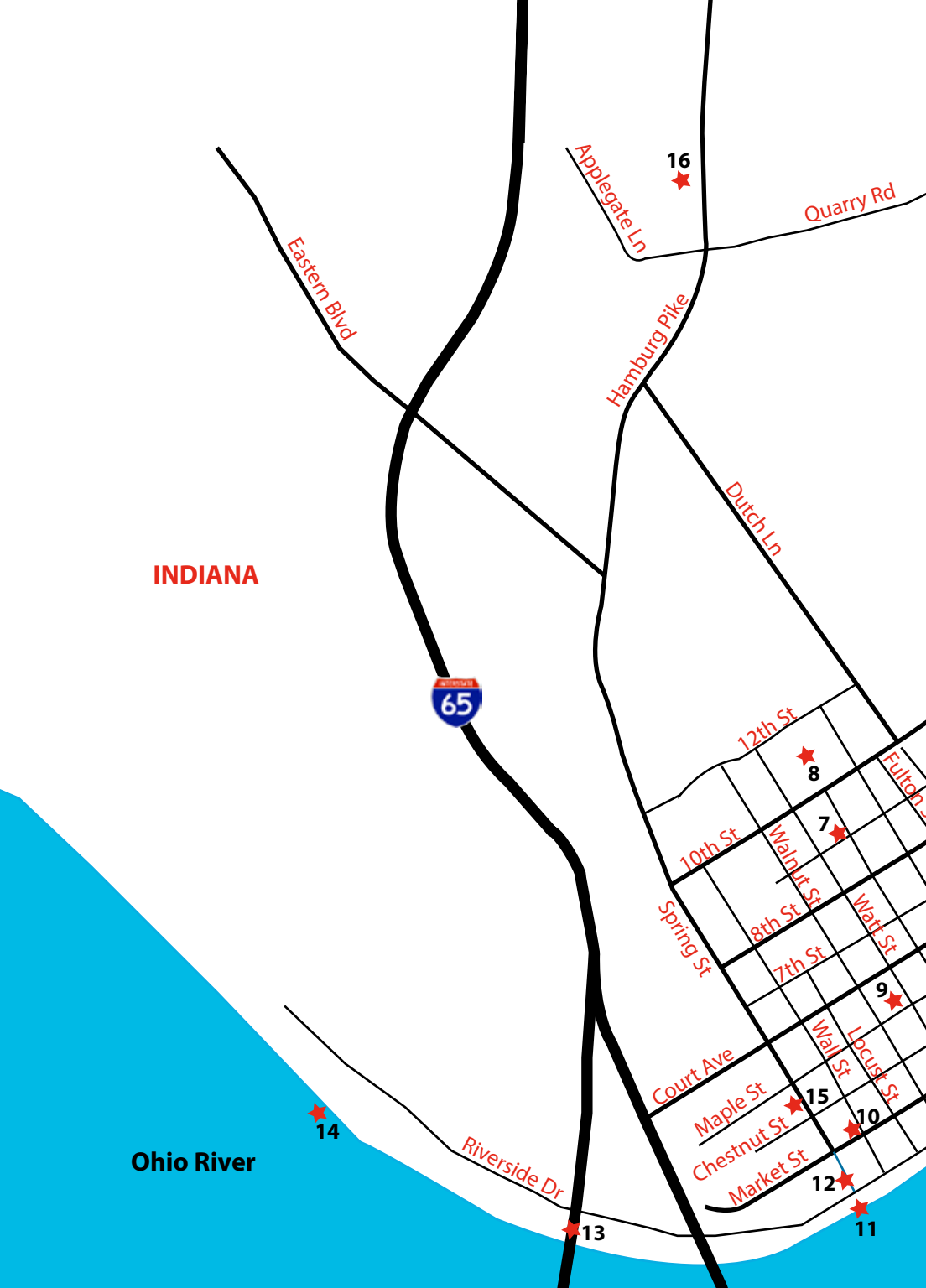
KENTUCKY

264

71

265

64



INDIANA

Ohio River

65

16

Quarry Rd

Hamburg Pike

Dutch Ln

Eastern Blvd

12th St

8

10th St

7

8th St

Spring St

7th St

9

Court Ave

Maple St

15

Chestnut St

10

Market St

12

11

Riverside Dr

13



62

★ 21

Allison Ln

Perrin Ln

Ewing Ln

Kewanna Dr

Chippewa Dr

★ 20

★ 18

★ 19

Brigman Ave

Brighton Ave

Utica Pike

Park Pl

Main St

★ 17

9th St

★ 5

Graham St

★ 6

Penn St

★ 4

Mechanic St

★ 3

Meigs Ave

★ 2

Ohio River

KENTUCKY

2. BRANHAM TABERNACLE
3. BROTHER BRANHAM'S HOME IN THE 1940'S
4. LOCATION OF 1933 TENT MEETINGS
5. BROTHER BRANHAM'S GRAVE, EASTERN CEMETERY
6. HOME OF WILLIAM AND HOPE BRANHAM
7. LOCATION OF BROTHER BRANHAM'S 1933 CHURCH SERVICES
8. VOICE OF GOD RECORDINGS, FORMER LOCATION
9. HOME OF BROTHER BRANHAM'S MOTHER
10. DR. SAM ADAIR'S CLINIC
11. 1933 WATER BAPTISMAL SITE
12. SPRING STREET
13. CLARK MEMORIAL BRIDGE
14. OHIO RIVER FALLS
15. SCHIMPF'S CONFECTIONERY
16. WALNUT RIDGE CEMETERY
17. YOUNGSTOWN SHOPPING CENTER
18. PARKVIEW MIDDLE SCHOOL
19. BROTHER BRANHAM'S PARENTS' HOME
20. BROTHER BRANHAM'S HOME
21. LOCATION WHERE ANGEL OF THE LORD TALKED TO  
BROTHER BRANHAM



1

## VOICE OF GOD RECORDINGS

5911 Charlestown Pike



Located on 75 acres of rolling farmland at the edge of Jeffersonville, Voice Of God Recordings' facility was completed in December of 1999. This 64,000 square foot steel structure was designed specifically for the production and distribution of Brother Branham's Message. There are 50+ offices, two recording studios, a lunchroom for the employees, and a chapel. Two presses and related equipment are located in the 65' x 150' pressroom. Material is prepared and sent out through the mailroom to all parts of the world. VGR has two warehouses on site that provide necessary storage for material waiting to be shipped. We send on average, 850,000 lbs of material each year around the world. VGR hours are Monday-Thursday, 7:00AM to 6:00PM.





Tours are available and usually are held at 10:15AM and 3:15PM, but we will do our best to accommodate your schedule. Please call ahead if you would like to take a tour.

# 2

## BRANHAM TABERNACLE

804 Penn Street

This is the church that Brother Branham built in 1933. It was extensively remodeled and enlarged prior to the opening of the Seals in 1963. It now holds 442 permanent seats, and can accommodate 200 additional seats. The property on which it was built was formerly a pond for fishing and ice skating, causing East 8th Street to curve around it. During the 1937 flood, Brother Branham rowed a boat over top of the tabernacle. The benches and pulpit floated to the ceiling, returning again to their original position when the flood waters receded, without disturbing the open Bible on the pulpit. Brother Branham brought most of his doctrinal messages in this tabernacle, and thousands of people have passed through its doors to be prayed for by Brother Branham.



# 3

## BROTHER BRANHAM'S HOME IN THE 1940'S

922 East 8th Street

This was Brother Branham's home in the 1940's. It was here that the Lord spoke to him in the first days of May, 1946, as he washed his hands at a spigot by a large maple tree in the front yard. That day he went to his cave, where he received his commission. The water spigot where the Lord spoke to him is still visible in the front yard.



---

---

# 4

## LOCATION OF 1933 TENT MEETINGS

Area east of 8th Street and Pratt Street

The area west of Eastern Cemetery and south of the Branham Tabernacle was an open field in the 1930's, when Brother Branham held tent meetings here during the summer months. He was baptizing converts from these early meetings when the Pillar of Fire publicly appeared in 1933 at the Ohio River. There are now houses where the meetings took place.




5

## BROTHER BRANHAM'S GRAVE, EASTERN CEMETERY

726 Graham Street



Brother Branham's body was laid to rest here on April 11, 1966 after a funeral at the Branham Tabernacle. His wife, Sister Meda, was buried next to him in May of 1981. A pyramid stone and eagle mark the grave site. Some of Brother Branham's relatives and friends are buried nearby.






# 6

## HOME OF WILLIAM AND HOPE BRANHAM

434 Graham Street

Brother Branham lived in this house with his first wife, Sister Hope, and their two children, Billy Paul and Sharon Rose. This was their home during the 1937 flood. Brother Branham continued to live here after the deaths of Sister Hope and Sharon Rose. It was here that he had the dream of his wife and baby, where Hope's touch on his arm could still be felt after he awoke.

The home has since been rebuilt.



# 7

## LOCATION OF BROTHER BRANHAM'S 1933 CHURCH SERVICES

826 Meigs Avenue

Brother Branham conducted services in a building (no longer standing) on this property in 1933. He refers to this location as the "old Masonic Home," "Masonic Temple," or "Redman's Hall." It was at this location that he first told the vision of the 7 events to transpire before the coming of Christ. The present building was built by the Church of Christ denomination.



# 8

## VOICE OF GOD RECORDINGS' FORMER LOCATION

555 East 10th Street



Spoken Word Publications was located in this building from 1969 to 1999, and this is where the books were printed. Since 1981, when Brother Joseph Branham established Voice Of God Recordings, Brother Branham's tapes were produced from this building. We moved from this location to the current location in December 1999.



This building was part of a historic compound built as a supply depot about the time of the Civil War. During the 1937 flood, Brother Branham came here to get government boats sent out to rescue stranded people. He also came here during the flood, looking for his wife, Hope.

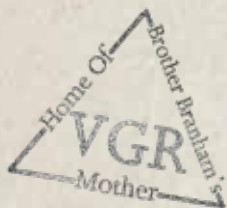


# 9

## HOME OF BROTHER BRANHAM'S MOTHER

409 East Maple Street

Although Brother Branham never lived in this house, he often visited his mother here. Sister Ella Branham lived here, renting out some of the rooms from about 1950 until her death on October 27, 1961.



# 10

## DR. SAM ADAIR'S CLINIC

201 East Market Street

It was the desire of the late Dr. Sam Adair to open a clinic on this location to help the sick of the area. However, this property was tied up in an estate and could not be sold. The Lord gave Brother Branham a vision that Dr. Adair would build his clinic here. Shortly thereafter, Dr. Adair purchased the property and constructed this building, which housed his clinic until his death.





# 11

## 1933 WATER BAPTISMAL SITE

Foot of Spring Street, at the Ohio River



After a successful tent revival held in Jeffersonville, Brother Branham baptized about 500 converts here in 1933. Thousands of spectators lined the banks that hot day. At 2:00PM, Brother Branham led the 17th person, Edward Colvin, a young boy who had just accepted Christ, into the water to be baptized. Brother Branham baptized him in the Name of the Lord Jesus Christ. As he brought the lad out of the water, he heard a “whoosh” sound. A Voice said, “Look up!” and a Light appeared.

Brother Branham gives this description in 65-0219 *This Day This Scripture Is Fulfilled*, “...a Light come down from Heaven, shining down above there, like a Star falling from the Heaven. A Voice said, “As John the Baptist was sent to forerun the first coming of Christ, your Message shall forerun His second coming, into all the world.” This day this Scripture is fulfilled.”

Among those present that day were Hope Brumbach (who was to become his first wife), and Meda Broy (who, years later, after Hope’s death, would become his second wife.)

Today, while this area serves as a dock for many boating activities, the Lord has allowed an overlook to be built so believers can view the site where the Angel of the Lord appeared publicly in 1933.



12

## SPRING STREET

This predominate city street runs north and south, and ends at the Ohio River. Brother Branham prophesied the 1937 flood months before it happened, and said, "I seen a man come down from the skies, and take a measure stick and stuck it there on Spring Street, said 'Twenty-two feet.'" A high-water mark from the flood remains on the outside of Schimpff's Confectionery.



13

## CLARK MEMORIAL BRIDGE

Second Street Bridge,  
linking Jeffersonville, IN to Louisville, KY



At the age of seven, Brother Branham had a vision of this bridge being built and saw sixteen workers fall to their death during its construction. Brother Branham later related, "Twenty-two years from that day, the Municipal Bridge spanned the river at the same place, and sixteen men lost their life on it."



14

## OHIO RIVER FALLS

201 West Riverside Drive



During the 1937 flood, while helping rescue people living near the river, Brother Branham's small motorboat was pulled into the main current by the force of the water. He was nearly killed when his motor failed to start. Had it not been for the Lord, he would have been pulled over the falls.



15

## SCHIMPFF'S CONFECTIONERY

347 Spring Street



This is one of the oldest businesses in Jeffersonville. Brother Branham often frequented this candy store to purchase their cinnamon "red hots." Brother Branham prayed for the late Sonny "Junie" Schimpff, who was then the proprietor of the store. He had been given up to die by five specialists. Brother Branham told him that not only would he recover, but he would one day again sell Brother Branham these "red hots." You may wish to purchase some of these candies as a memorial to this miracle, as they are still sold by Schimpff's.



# 16 WALNUT RIDGE CEMETERY

2421 Hamburg Pike

Brother Branham buried both Sister Hope and little Sharon Rose here after their deaths in 1937. Sister Hope's grave is marked by a stone inscribed, "Amelia H. Branham" and is visible from the road.



The gravestone is located on the hillside, approximately 100 yards from the office.



---

---

# 17 YOUNGSTOWN SHOPPING CENTER

1400 East 10th Street

It was here, in the parking lot of Youngstown Shopping Center, that Brother Branham saw the preview of the Bride, as told in *The Choosing Of A Bride*, April 29, 1965.



18

## PARKVIEW MIDDLE SCHOOL

1600 Brigman Avenue



This is where Brother Branham preached *Marriage and Divorce* on February 21, 1965. Years before, while praying in this broom-sedge field, Jesus Christ appeared to Brother Branham for the first time.



19

## BROTHER BRANHAM'S PARENTS' HOME

Corner of East 8th Street and Brighton Avenue

Brother Branham's parents, Charles and Ella Branham, once had a home (no longer standing) at this location. A swimming hole used by the Branham boys was across Brighton Avenue. The pond has since been filled in, and a commercial building now occupies the location where the home once stood.





20

## BROTHER BRANHAM'S HOME

208 Ewing Lane



This is the house that the Canadian people bought for Brother Branham and his family about 1950. Brother Branham's son, Brother Joseph, now lives here with his family. Your respect of their privacy is appreciated.




21

## ANGEL OF THE LORD SPOKE TO BROTHER BRANHAM

Area south of Middle Road, across from Indiana American Water Company

Brother Branham lived near here as a boy and packed water to his dad's moonshine still. One day, at the age of seven, a Voice spoke to him from a white poplar tree, telling him "Don't you never drink, smoke, or defile your body in any way. There'll be a work for you to do when you get older."



# 22

## YOUNG FOUNDATIONS YOUTH CENTER

5010 Progress Way

The Young Foundations Youth Center was purchased in the Spring of 2011. Its primary purpose is to give young believers a place to go for special events like banquets, singing, and periodic informal gatherings where they can play games, sing, fellowship, and relax. It has a total of 28,800 square feet, hardwood floors, a kitchen, eating area, stage, and hundreds of chairs for larger gatherings.



# 23

## CREATIONS

5030 Progress Way

Creations is located just down the road, about 0.1 mile northeast of the Young Foundations Youth Center. Like the Youth Center, it's another place dedicated to our young people. This is where we have regular classes to teach valuable skills such as sewing, woodworking, mechanics, crafts, and so much more.





# 24

## STILL WATERS CAMP

4930 South Pleasant Ridge Road

Within the 100+ acre property is a large lake with canoes, kayaks, pontoon boats, a white-sand beach, and the fishing is excellent. A world-class paintball field, rifle and archery ranges, go-kart track, and a sand volleyball court were built on wooded property to the north of the lake. The paintball field looks like a combat zone with a downed airplane, military vehicles, bunkers, and lookout towers. The rifle range is equipped with highly accurate .22 rifles, complete with powerful scopes and bench rests. The archery range has compound bows in a variety of sizes, and a few recurves for those who want a little more challenge to their shooting. Of course, each area is closely supervised with at least two chaperones instructing the campers on safety and proper shooting techniques.



Two tractors pull around wagons loaded with campers to each area. There are even mountain bikes available for leisurely rides around the property.



Still Waters provides a setting for the Holy Spirit to take over. After their minds have relaxed from the constant pressures that attack them each day, they will have the opportunity to enter into prayer and study of God's Word. Each morning will start with devotions to the Lord, and the evenings will end with the same. The peaceful times of prayer, the worship in the chapel, the time spent alone in the shade of a tree while reading their Bibles, and the evenings around the bonfire singing praises to the Lord, will all be something that stays with them forever.



Note: We do not offer tours of Still Waters Camp.



# 25

## TUNNEL MILL

3709 Tunnel Mill Road

**TEMPORARILY  
CLOSED**



Brother Branham often referred to this area along Fourteen Mile Creek as “Green’s Mill.” Somewhere hidden in this area lies the cave where Brother Branham often retreated to pray. It was here that the Angel of the Lord came to Brother Branham and spoke to him, face-to-face, commissioning him to pray for the sick and telling him, “You were born in the world to take this gift of Divine healing to the peoples of the world.”

Park at the Historic Tunnel Mill visitor center (the large red-brick house on the north side of the road). Be careful when you cross the street to the north side as it is a blind turn and cars routinely travel fast in this area. Once across the road, there is a trail that will take you to the mill (visible about a hundred yards to your right after you cross the road).



If you have time, the visitor center has a tour and a history of the area that is open Friday through Sunday from 10:00 AM to 5:00 PM. Please respect the rules of the Tunnel Mill Visitor Center.





# **DIRECTIONS**

Voice Of God Recordings - **5911 Charlestown Pike Jeffersonville, IN 47130**

Voice Of God Recordings to

Branham Tabernacle - **804 Penn St**

- Turn left out of Voice Of God and turn right on Salem Noble Rd
- Go 0.4 mile and turn right on IN-62
- Go 6.7 miles and turn left on Penn St, at the stoplight
- Go 0.2 mile, the destination is on your left, corner of 8th and Penn

Branham Tabernacle to

Brother Branham's home in the 1940's - **922 East 8th St**

- Go east on 8th St (left, leaving the Tabernacle parking lot)
- The destination is on your right, 922 East 8th St

Brother Branham's home in the 1940's to

Location of 1933 tent meetings - **900 Block of 8th St**

- The destination is about 100 yards northeast of Branham Tabernacle

Location of 1933 tent meetings to

Brother Branham's grave, Eastern Cemetery - **726 Graham St**

- Continue east 0.1 mile on 8th St and turn right on Graham St
- The entrance to the cemetery is the second driveway on your left

Brother Branham's grave, Eastern Cemetery to

Home of William and Hope Branham - **434 Graham St**

- After leaving the cemetery, turn left on Graham St, and go 0.1 mile
- The destination is on your left

Home of William and Hope Branham to

Location of Brother Branham's 1933 church services - **826 Meigs Ave**

- Turn around, head northwest on Graham St, turn left on Court Ave
- Go 0.4 mile and turn right on Meigs Ave
- The destination is on your right on the corner of Meigs Ave and 9th St

Location of Brother Branham's 1933 church services to

Voice Of God Recordings' former location - **555 East 10th St**

- Continue on Meigs Ave for 0.1 mile

- Turn right on 10th St
- The destination is on your left inside the Quadrangle

Voice Of God Recordings' former location to

Home of Brother Branham's mother - **409 East Maple St**

- Go back to 10th St
- Turn right on 10th St for 0.2 mile and turn left on Watt St
- Go 0.5 mile and turn right on Maple St
- The destination is on your right

Home of Brother Branham's mother to

Dr. Sam Adair's clinic - **201 East Market St**

- Continue on Maple St for 0.2 mile
- Turn left on Wall St
- Go 0.2 mile and the destination is on your left at corner of East Market and Wall St

Dr. Sam Adair's clinic to

1933 Water Baptismal site - **Foot of Spring St, at the Ohio River**

- Turn right onto East Market St
- Go 0.1 mile and turn left on Spring St
- The destination is at the end of Spring St

1933 Water Baptismal site to

Clark Memorial Bridge - **Second St Memorial Bridge, linking Jeffersonville, IN to Louisville, KY**

- Head west on Riverside Dr for 0.6 mile
- The destination is on your left

Clark Memorial Bridge to

Ohio River Falls - **201 West Riverside Dr**

- Continue on Riverside Dr for 0.9 mile
- The destination is on your left

Ohio River Falls to

Schimpff's Confectionery - **347 Spring St**

- Turn around, head back east on Riverside Dr for 1.5 miles
- Turn left on Spring St and continue 0.3 mile
- The destination is on your left

Schimpff's Confectionery to

Walnut Ridge Cemetery - **2421 Hamburg Pike**

- Head north for 1.7 miles
- Continue onto Hamburg Pike for 0.6 mile
- The destination is on your left

Walnut Ridge Cemetery to

Youngstown Shopping Center - **1400 East 10th St**

- Turn around, head south on Hamburg Pike for 0.6 mile and turn left on Dutch Ln
- Go 1 mile and turn left on 10th St
- Continue 0.4 mile and the destination is on the left

Youngstown Shopping Center to

Parkview Middle School - **1600 Brigman Ave**

- Continue on 10th St and turn right at the stop light on Nachand Ln
- Go 0.3 mile and turn left on 8th St
- Go 0.1 mile and turn right on Brighton Ave
- Turn left on Brigman Ave and the destination is on the right

Parkview Middle School to

Brother Branham's parents' home - **Corner of East 8th St and Brighton Ave**

- Turn around, turn right on Brighton Ave
- The destination is on the corner of Brighton Ave and 8th St

Brother Branham's parents' home to

Brother Branham's home - **208 Ewing Ln**

- Turn right on 8th St
- Go 0.7 mile and turn right on Ewing Ln
- Continue for 0.6 mile and the destination is on the left

Brother Branham's home to

Angel of Lord spoke to Brother Branham - **Area south of Middle Rd, across from Indiana American Water Company**

- Turn around, head northwest for 0.6 mile and turn right on 8th St
- Continue for 0.9 mile and the destination is on the right

Voice Of God Recordings to

Young Foundations Youth Center - **5010 Progress Way**

- Turn left out of Voice Of God and turn right on Salem Noble Rd
- Go 0.4 mile and turn right on IN-62 and go 1.9 miles to merge on I-265
- Go 2 miles and take exit 7A on I-65 N
- Go 1 mile and take exit 7 and turn right on IN-60
- Go 0.5 mile and turn left on US-31
- Continue 0.6 mile and turn right on Industrial Blvd
- Turn right on Progress Way and the destination is in front of you

Young Foundations Youth Center to

Creations - **5030 Progress Way**

- Continue 0.1 mile and the destination is on your right

Voice Of God Recordings to

Still Waters Camp - **4930 South Pleasant Ridge Rd**

- Turn left out of Voice Of God and turn right on Salem Noble Rd
- Go 0.4 mile and turn left on IN-62
- Go 5 miles and turn left on IN-3
- Go 12.7 miles and turn right on Stucker Rd
- Go 0.4 mile and turn left on Pleasant Ridge Rd
- Continue 0.7 mile and the destination is on your left
- Campers check in at visitor center

Voice Of God Recordings to

Tunnel Mill - **3709 Tunnel Mill Rd**

- Turn left out of Voice Of God and turn right on Salem Noble Rd
- Go 0.4 mile and turn left on IN-62
- Go 5.5 miles and turn left on Monroe St
- Go 0.3 mile and turn right on Tunnel Mill Rd
- Continue 3.3 miles and the destination is on your left

Locality information such as airport location, rental cars, hotels, public transportation, etc. can be found on [www.branham.org](http://www.branham.org).





## VOICE OF GOD RECORDINGS

5911 Charlestown Pike  
Jeffersonville, IN 47130  
812-256-1177  
[www.branham.org](http://www.branham.org)