

Dynamics Mobile

solution for



Dynamics Mobile provides business intelligence over the telemetry collected from the mobile devices. Authorized managers and supervisors may receive access to analytics and reporting from a web browser and be able to analyze the mobile fleet performance over the world map based on the geo-location capabilities of the devices.

Ready-to-use modules

Geo Services benefits from the Dynamics Mobile multi-platform support, which means it can be used across the modern mobile platforms with any mobile application developed with Dynamics Mobile Studio.


Field Sales

Warehouse and
Inventory Management

Approvals
(AX only)

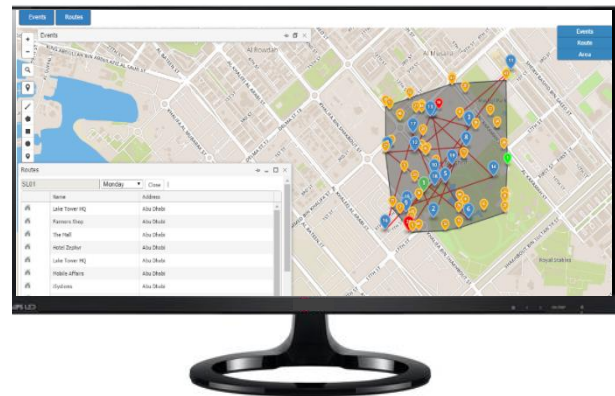
Geo Services

- Live Monitor
- Device geo-location history report
- Route compliance report for supervisors
- Heat map reports:
 - Count heat map
 - Amount heat map
 - Duration heat map
- Geo-deviation route report
- Area coverage report
- Business Insights report
- Key Performance Indicators

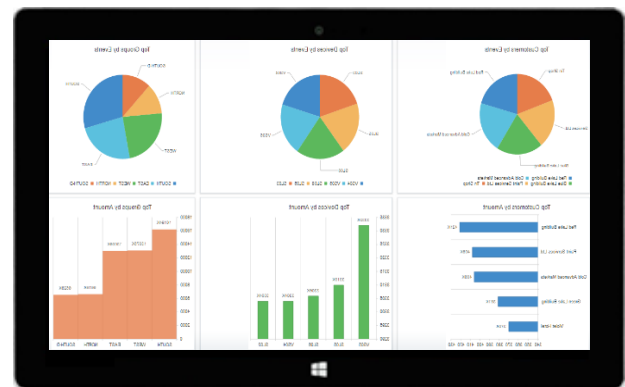
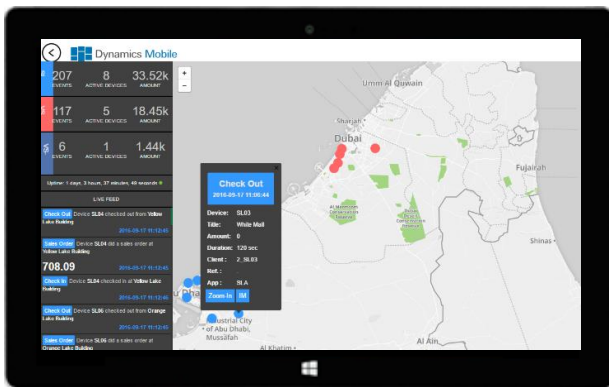


Plenty of Dynamics versions

- Microsoft Dynamics 365 Enterprise edition
- Microsoft Dynamics AX (7)
- Microsoft Dynamics AX 2012
- Microsoft Dynamics AX 2009
- Microsoft Dynamics NAV 2016
- Microsoft Dynamics NAV 2015
- Microsoft Dynamics NAV 2013
- Microsoft Dynamics NAV 2009
- Microsoft Dynamics NAV 5
- Microsoft Dynamics NAV 4



As a stand-alone solution, the Geo Services feature can be connected to any other Microsoft Dynamics product.



Multiple mobile platforms

Dynamics Mobile comes with a native application (online and offline modes) for:

- Windows 8.1 and higher
- Windows phone 8.1 and higher
- Android 5.0 and higher
- iOS 9 and higher



Try it NOW!

[click here for a demo](#)

Contact us

sales@dynamicsmobile.com

Visit our website

www.dynamicsmobile.com