
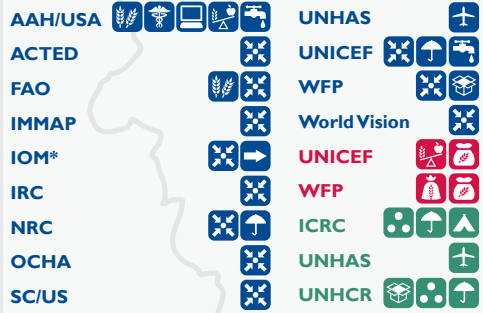




SOUTH SUDAN-WIDE



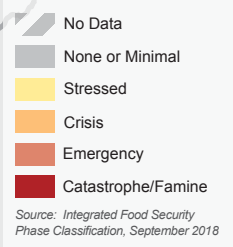


SUDAN

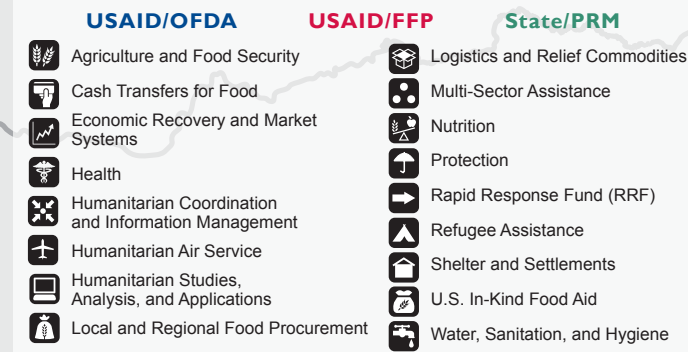
Sudan
~764,400
(Includes unconfirmed refugee and nomadic populations.)




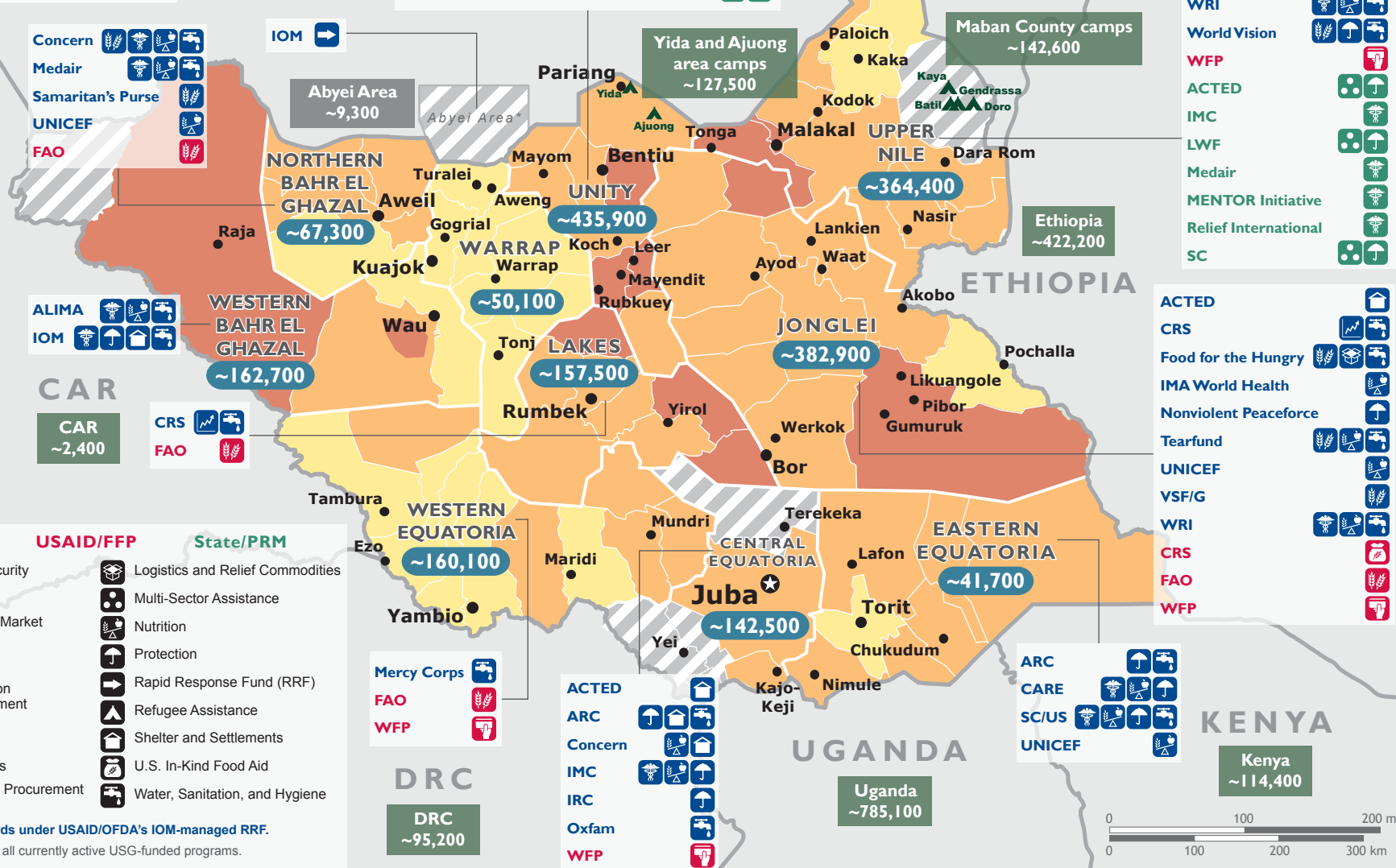
ESTIMATED FOOD SECURITY LEVELS THROUGH DECEMBER 2018



PROGRAM KEY



* Includes sub-awards under USAID/OFDA's IOM-managed RRF. This map depicts all currently active USG-funded programs.



The boundaries, names, and data used on this map do not imply official endorsement or acceptance by the U.S. Government.

* Final sovereignty status of Abyei Area pending negotiations between South Sudan and Sudan. IPC information unavailable for Abyei Area.