


5044 FAIRYSTONE PARK HWY
STUART, VA 24171

Assess Year: 2022

Printed: 2023-01-11 10:27

Values		Road:	
Land:	7,000	Class:	2
Build:	0	MH:	0
Other:	0	Acres:	1.9500
Total:	7,000	Trac:	0.0000
Heated SF:			



P5 5016-()-220-
GOBLINTOWN CR
DB301/513

Topo:
Utilities:
Zoning:
Street:

Building Info	
Cnst:	YrBlt:
Bsnm:	YrRmd:
Fuel:	YrEff:
Fndt:	PhysC:
Roof:	FEDP:
Rfmt:	DEPO:
Wall:	SndVal:
Floor:	Rms:

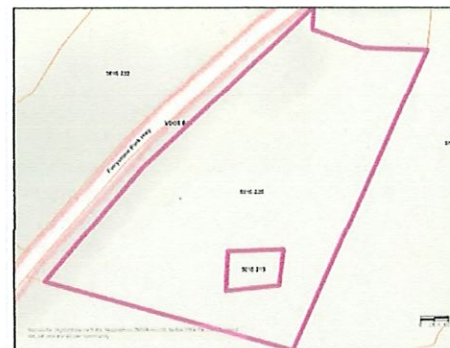
Sales
Date: Tracts:
Price:
DB/WB:
Instrumt:
Plat:
Grantor:

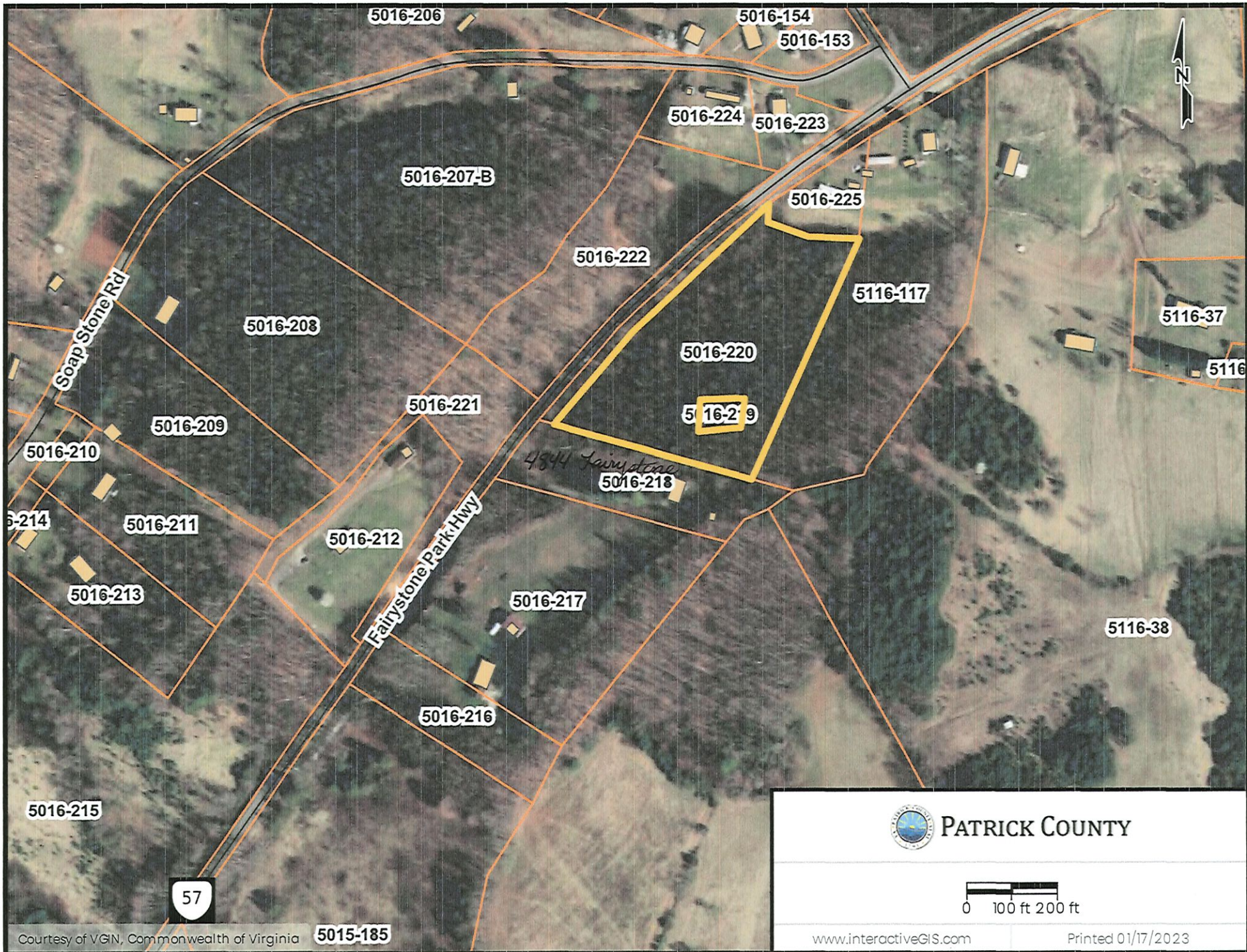
Reassessment			
	Initials	Date	Info By
List:	DT	02/19/2020	E
Review:			
Revisit:			
Appeal:			
Last Reval:	2021		

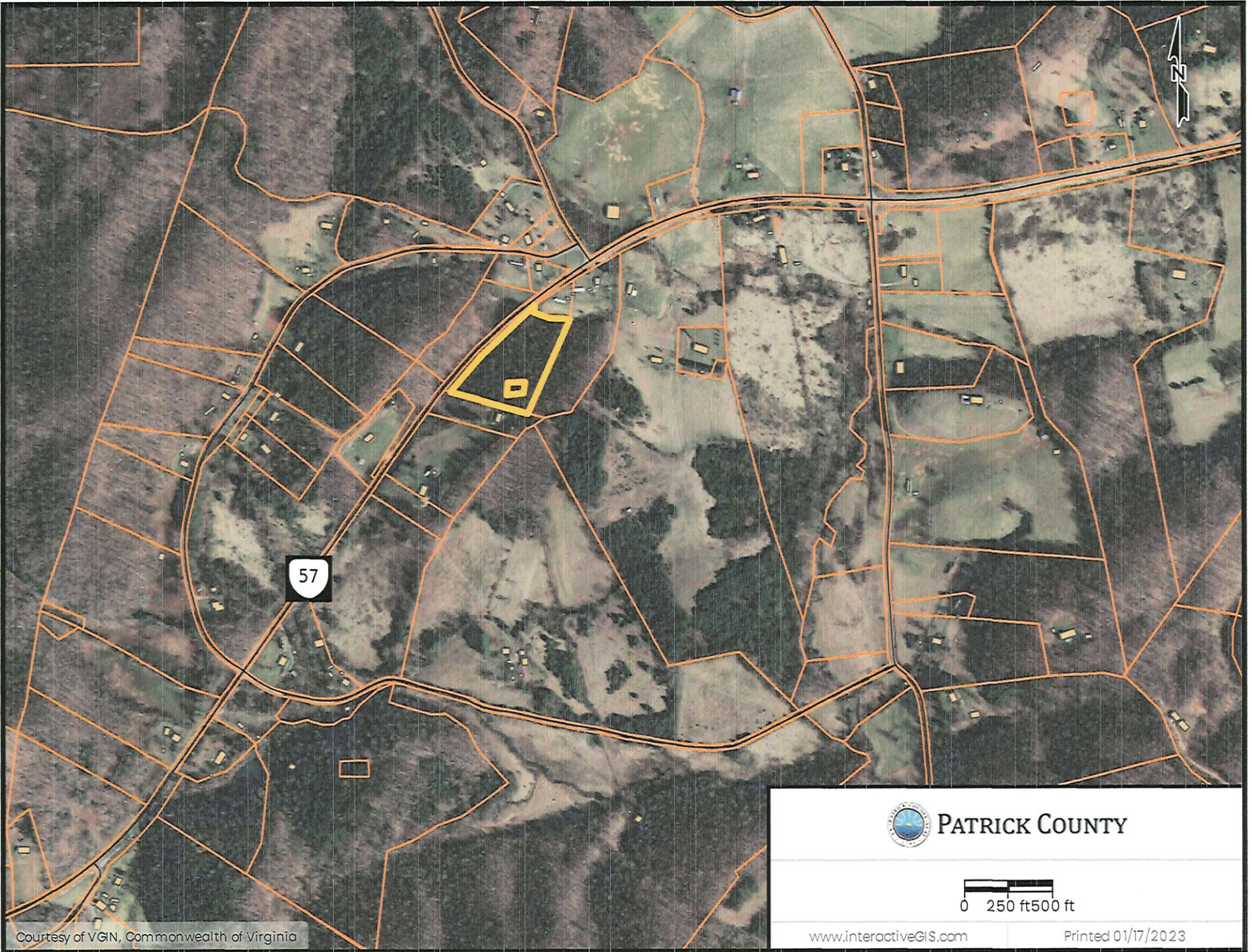
Land:	Segment	Class Description	Method	Grade	Acres	Lots	Base Rate	Adjusted Rate	Asmt Value
	1	23 WOODLAND	ACREAGE METHOD	Y	1.9500		4,000	3,600	7,020

This property's information:

Parcel ID	5016-220
Owner Name	MCALISTER CHRISTINE
CoOwner Name	
Owner Address 1	5044 FAIRYSTONE PARK HWY
Owner Address2	
Owner City	STUART
Owner State	VA
Owner Zip	24171
Property Description 1	GOBLINTOWN CR
Property Description 2	DB301/513
Acres	1.95
District	P5
Class	2
Land Value	\$7,000
Improvement Value	\$0
Total Value	\$7,000
E911 Street Number	
E911 Street	
Page	5016
Insert	
2 Circle	
Block	
Section	
Lot	220
Sub lot	
LU Defer	
Flood Zone Acres	0.00
% Flood Zone	0.0%








Courtesy of VGN, Commonwealth of Virginia



PATRICK COUNTY



www.interactiveGIS.com

Printed 01/17/2023