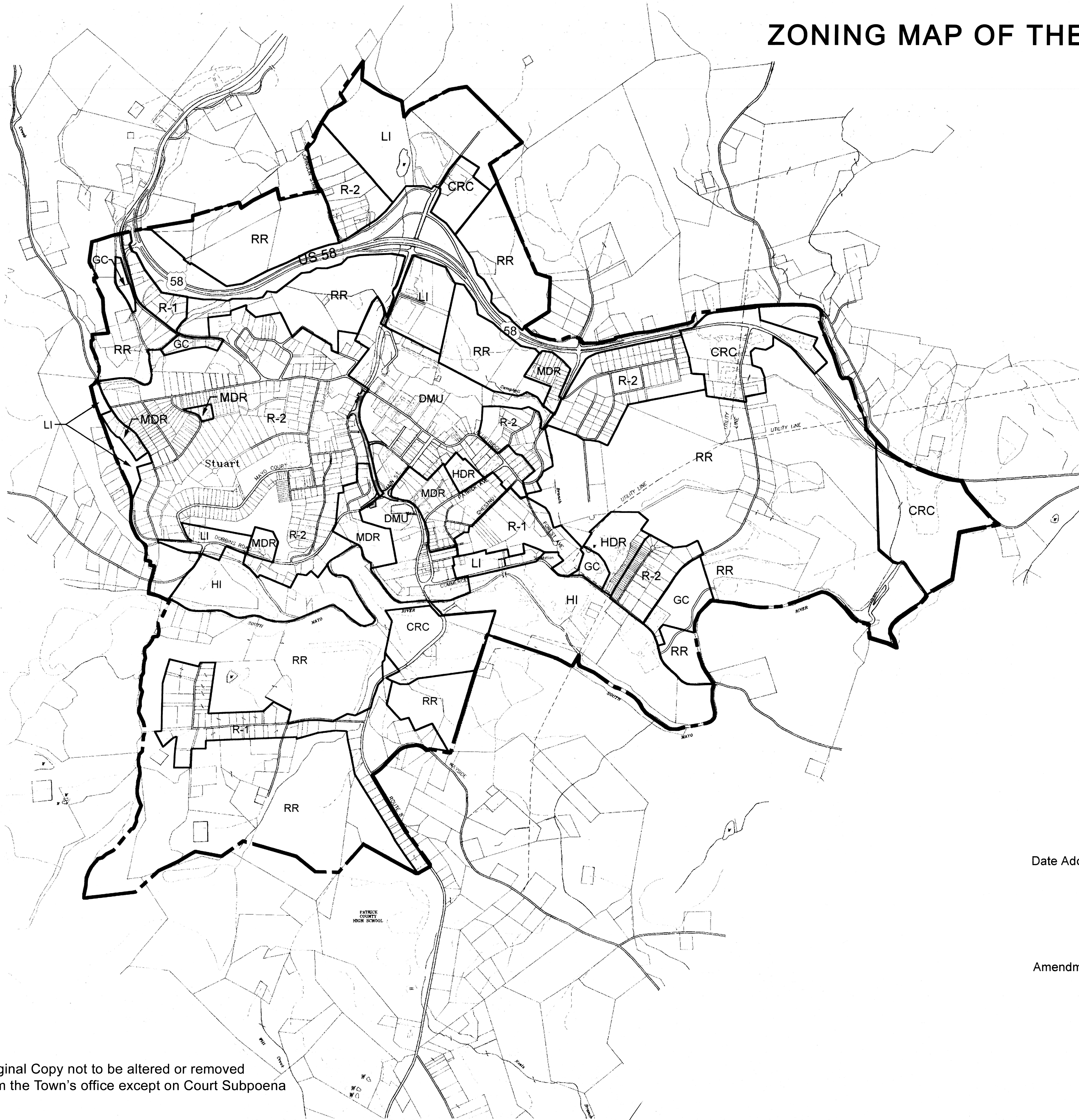




# ZONING MAP OF THE TOWN OF STUART, VIRGINIA



## ZONING DISTRICTS

- CORPORATE LIMITS**
- RR RURAL RESIDENTIAL
- R-1 LOW DENSITY RESIDENTIAL
- R-2 LOW/MEDIUM DENSITY RESIDENTIAL
- MDR MEDIUM DENSITY RESIDENTIAL
- HDR HIGH DENSITY RESIDENTIAL
- DMU DOWNTOWN MIXED USE
- CRC COMMUNITY / REGIONAL COMMERCIAL
- GC GENERAL COMMERCIAL/CONVENIENCE
- LI LIGHT INDUSTRIAL
- HI HEAVY INDUSTRIAL



GRAPHIC SCALE IN FEET  
September 16, 2009

K. W. POORE AND ASSOCIATES, INC.  
COMMUNITY DEVELOPMENT CONSULTANTS  
RICHMOND, VIRGINIA

Date Adopted: \_\_\_\_\_  
Signature - Mayor

Attest / Secretary of Planning Commission

Amendments: Number: \_\_\_\_\_ Date: \_\_\_\_\_

Authorized Signature: \_\_\_\_\_

Original Copy not to be altered or removed  
from the Town's office except on Court Subpoena