

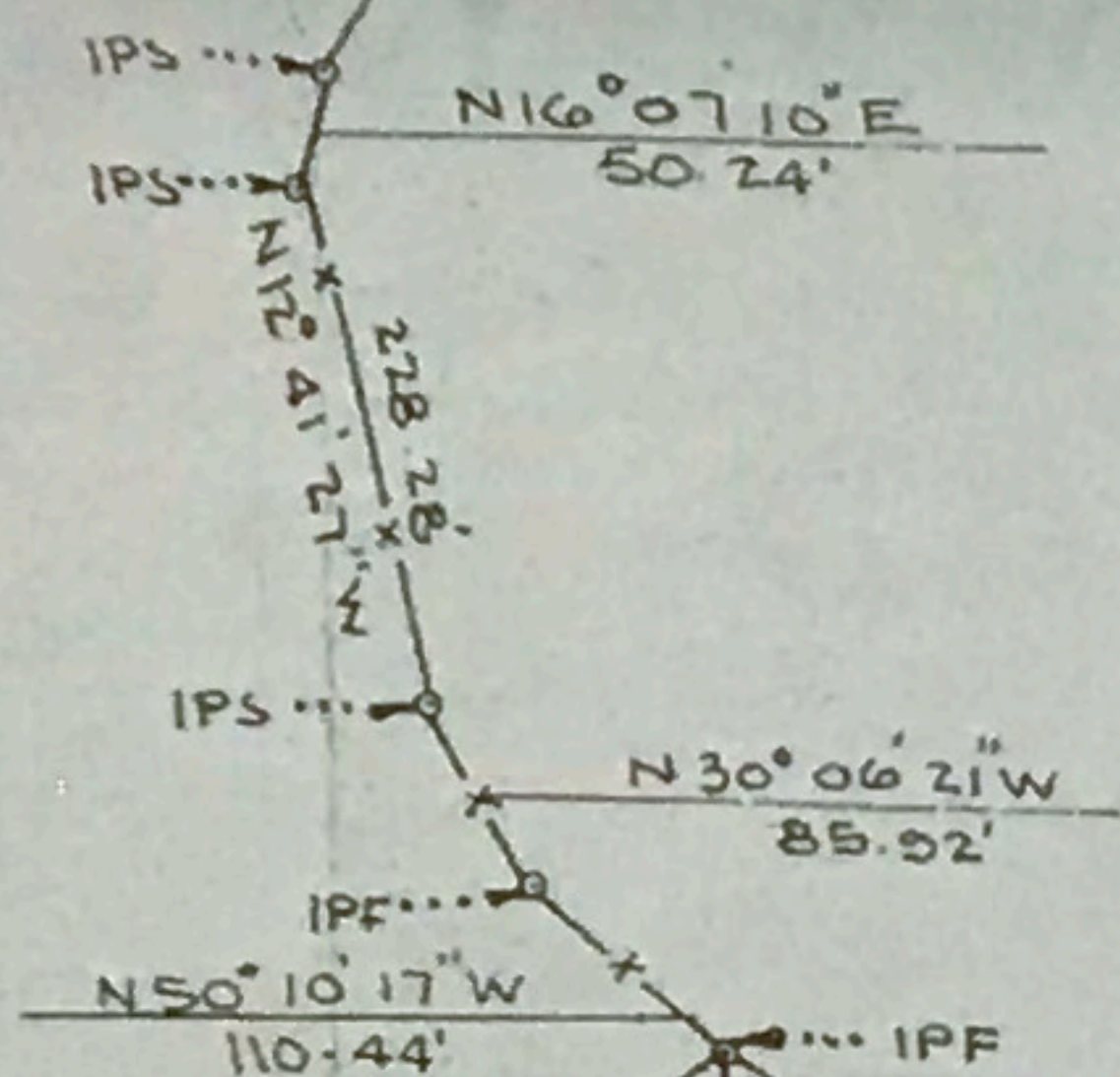
VICINITY MAP
N.T.S.

NOW OR FORMERLY
S. VANCE WILKINS
D.B. 262 P. 40

95.44 AC.

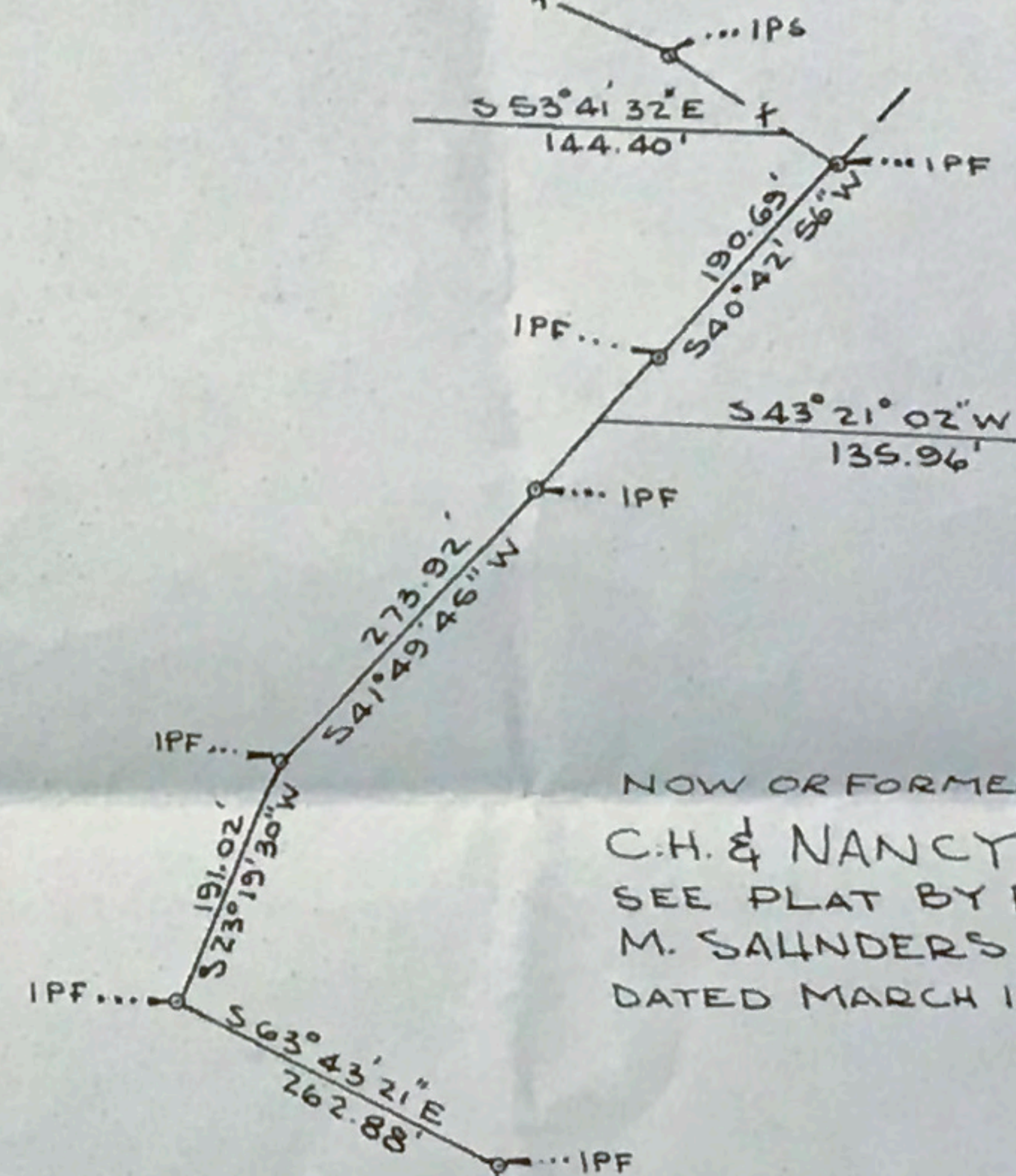
NOW OR FORMERLY
C.R. HAMILTON
D.B. 196 P. 107

MAG.
MAY 1946

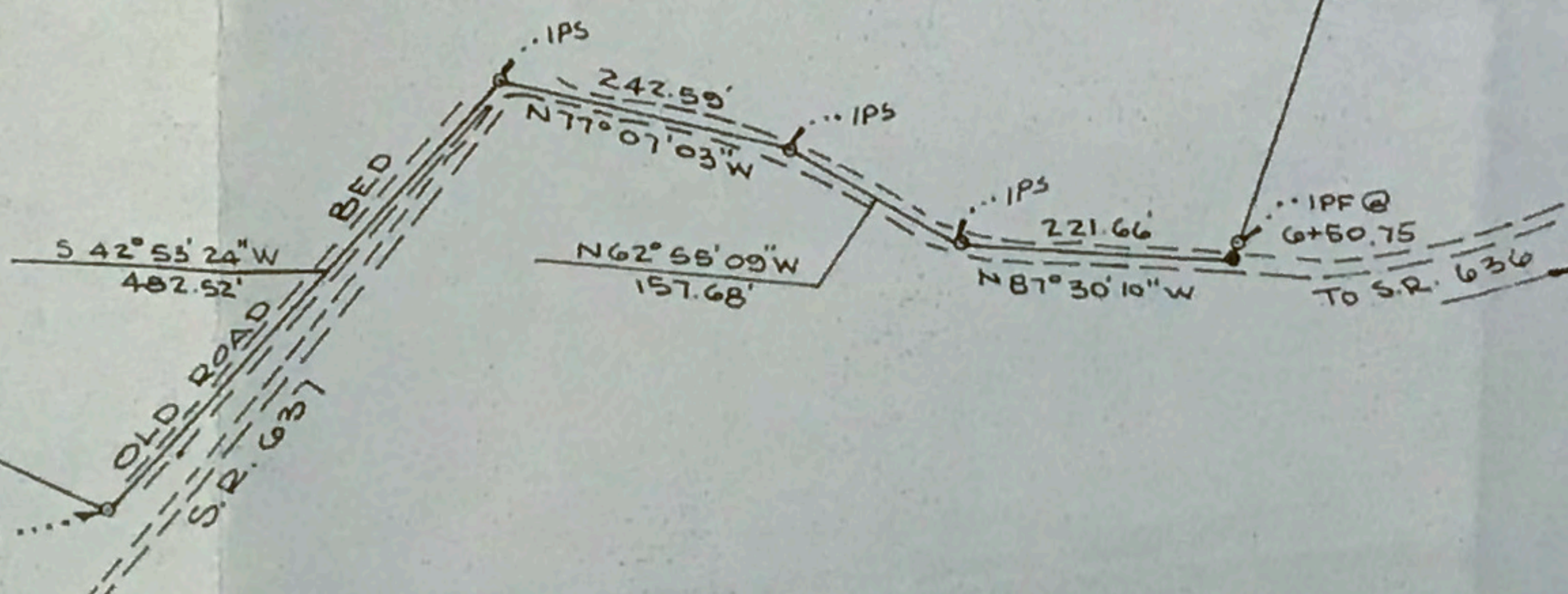


TRACT #1

NOW OR FORMERLY
MILLARD C. CASH
TRACT #2
SEE PLAT OF SURVEY BY
FRED C. HOWELL, C.L.S.
DATED APRIL 11, 1979



NOW OR FORMERLY
C.H. & NANCY GILBERT
SEE PLAT BY PAUL
M. SAUNDERS, C.L.S.
DATED MARCH 1, 1978



IPF @ BASE
BLACK OAK
STUMP

SOURCE OF TITLE:

DEED DATED JANUARY 4, 1973 FROM WAYNE B. BOOTH & HELEN C. TO MILLARD C. CASH & ANNIE F. AS RECORDED IN THE CIRCUIT COURT CLERK'S OFFICE OF AMHERST CO., VA. IN D.B. 322 P. 371.