 Boundary

|  Boundary 31.4 ac









SOIL CODE	SOIL DESCRIPTION	ACRES	%	CAP
BkA	Bojac sandy loam, 0 to 2 percent slopes	12.3	39.28	1
NmA	Nimmo sandy loam, 0 to 2 percent slopes	2.2	7.16	4w
MuA	Munden sandy loam, 0 to 2 percent slopes	7.4	23.45	2w
BhB	Bojac loamy sand, 2 to 6 percent slopes	9.4	30.12	2e
TOTALS		31.4	100%	1.75

Capability Legend

Increased Limitations and Hazards

Decreased Adaptability and Freedom of Choice Users

Land, Capability

								
	1	2	3	4	5	6	7	8
'Wild Life'	•	•	•	•	•	•	•	•
Forestry	•	•	•	•	•	•	•	
Limited	•	•	•	•	•	•	•	
Moderate	•	•	•	•	•	•		
Intense	•	•	•	•	•			
Limited	•	•	•	•				
Moderate	•	•	•					
Intense	•	•						
Very Intense	•							

Grazing Cultivation

(c) climatic limitations (e) susceptibility to erosion

(s) soil limitations within the rooting zone (w) excess of water