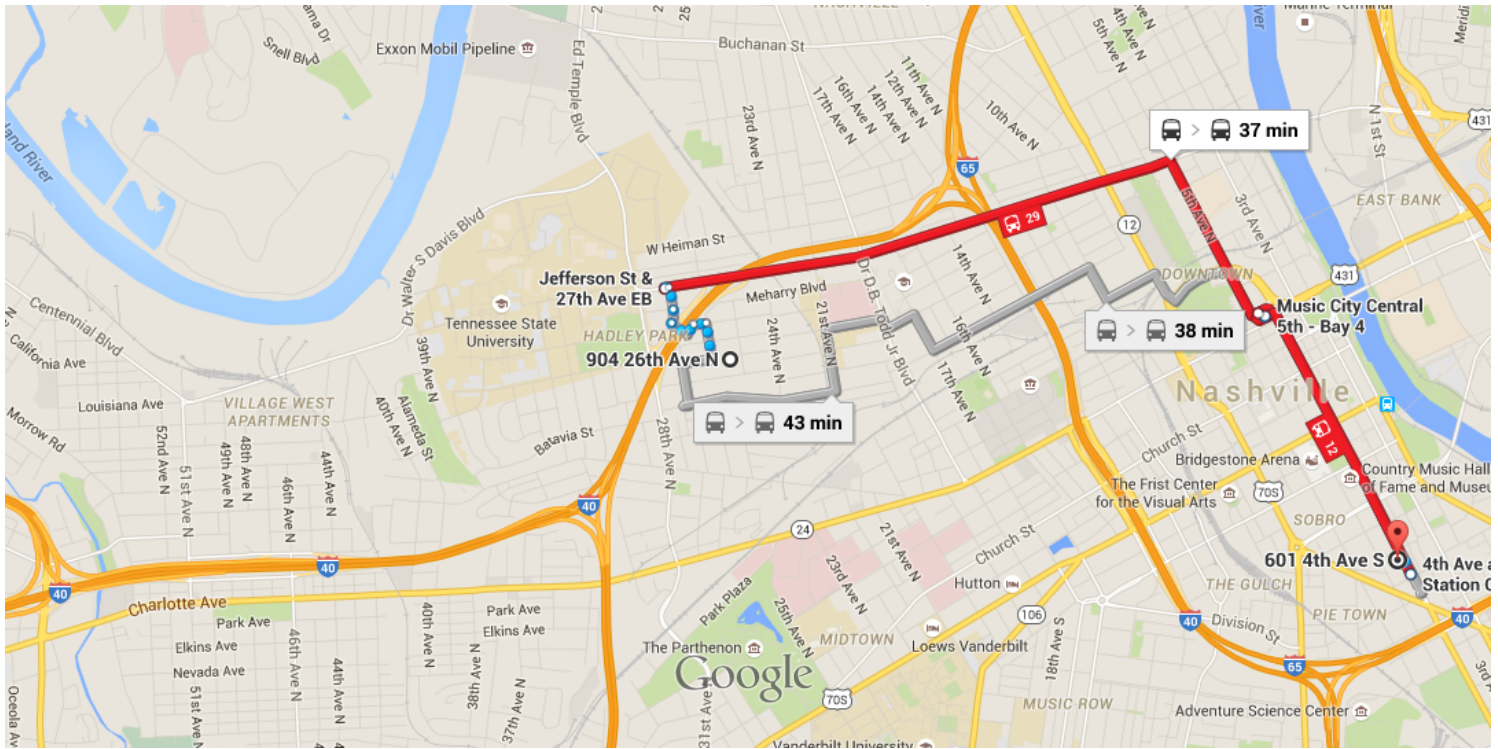




Google

904 26th Ave N, Nashville, TN 37208 to 601 4th Ave S, Nashville, TN 37210

2:34 PM - 3:11 PM (37 min)



2:34 PM ○ 904 26th Ave N
Nashville, TN 37208

🚶 Walk
About 10 min , 0.4 mi

Use caution - may involve errors or sections not suited for walking

↑ Head north on 26th Ave N toward Albion St

0.1 mi

↶ Turn left onto Alameda St

243 ft

↑ Alameda St turns slightly left and becomes Pedestrian Bridge

📍 Take the stairs

0.1 mi

↷ Turn right onto Alameda St

279 ft

↑ Continue onto 27th Ave

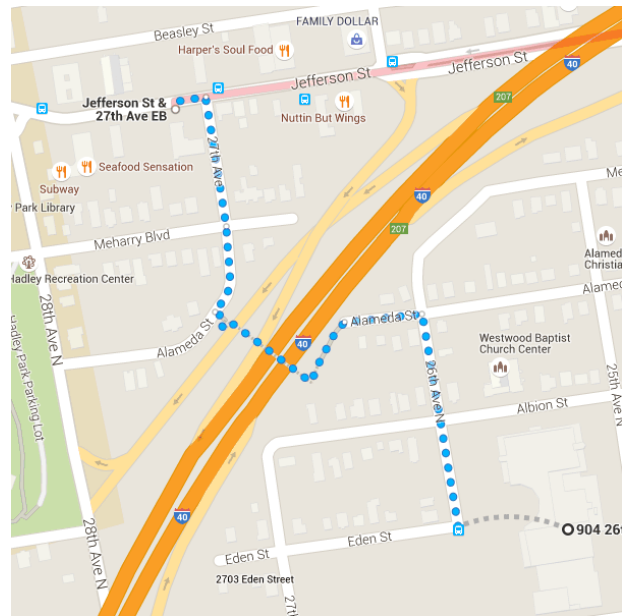
407 ft

↶ Turn left onto Jefferson St

📍 Destination will be on the left

98 ft

2:44 PM ○ Jefferson St & 27th Ave EB



29 towards DOWNTOWN
16 min (12 stops) · Stop ID: JEF27AEN
Service run by Nashville MetropolitanTransit Authority

3:00 PM
3:05 PM

Music City Central 4th - Bay 19

12 towards Hickory Plaza
5 min (8 stops) · Stop ID: MCC4_19
Service run by Nashville MetropolitanTransit Authority

3:10 PM

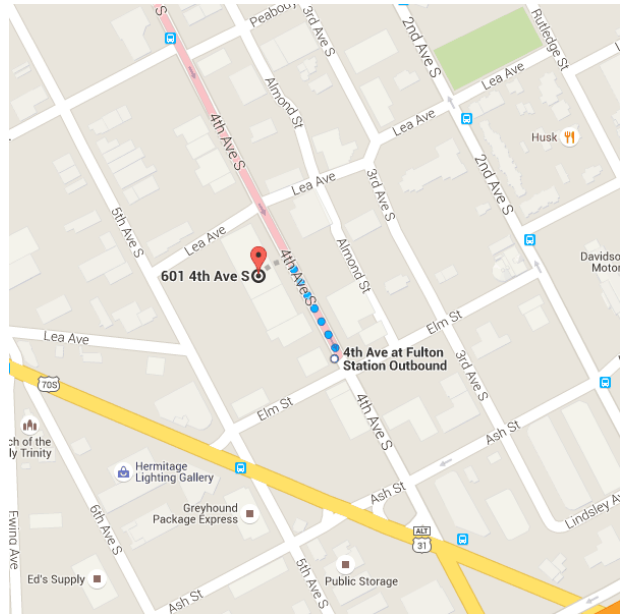
4th Ave at Fulton Station Outbound

Walk
About 1 min , 338 ft

Use caution - may involve errors or sections not suited for walking

Head northwest on 4th Ave S toward Lea Ave

338 ft



3:11 PM

601 4th Ave S
Nashville, TN 37210

Tickets and information

Nashville MetropolitanTransit Authority - 1 615-862-5950

These directions are for planning purposes only. You may find that construction projects, traffic, weather, or other events may cause conditions to differ from the map results, and you should plan your route accordingly. You must obey all signs or notices regarding your route.

Map data ©2015 Google 2000 ft