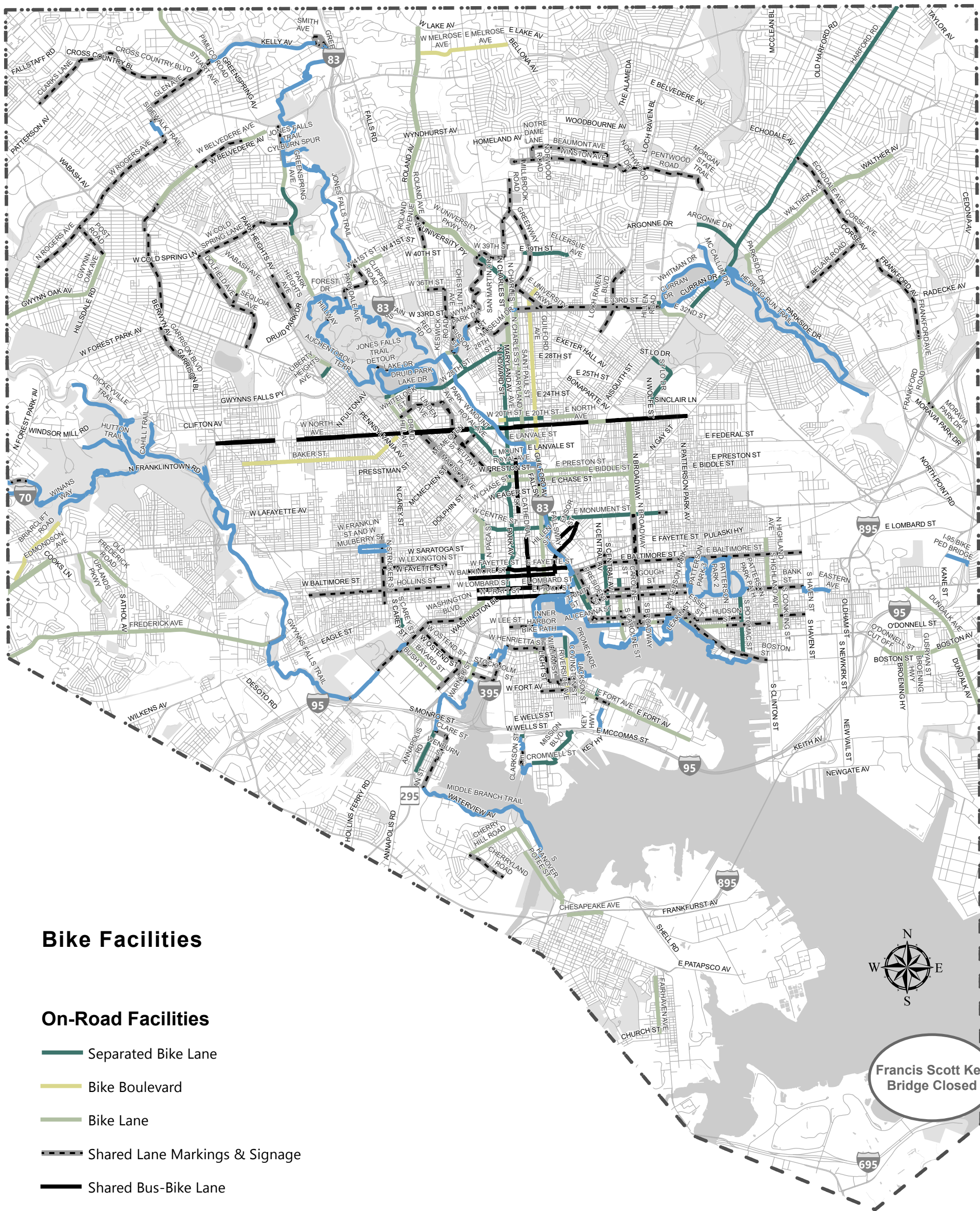






Bike Facilities

Baltimore City Department of Transportation




Bike Facilities


On-Road Facilities

-  Separated Bike Lane
-  Bike Boulevard
-  Bike Lane
-  Shared Lane Markings & Signage
-  Shared Bus-Bike Lane

Path Facilities

-  Paved Path, Side path, or Trail

*Some paths in parks are streets that are closed to cars.



Map produced by Baltimore City Department of Transportation GIS office on 2/17/2026.
Email: DOT.GISRequest@baltimorecity.gov

Data Source Information:

Bike Facilities
Baltimore City Department of Transportation

