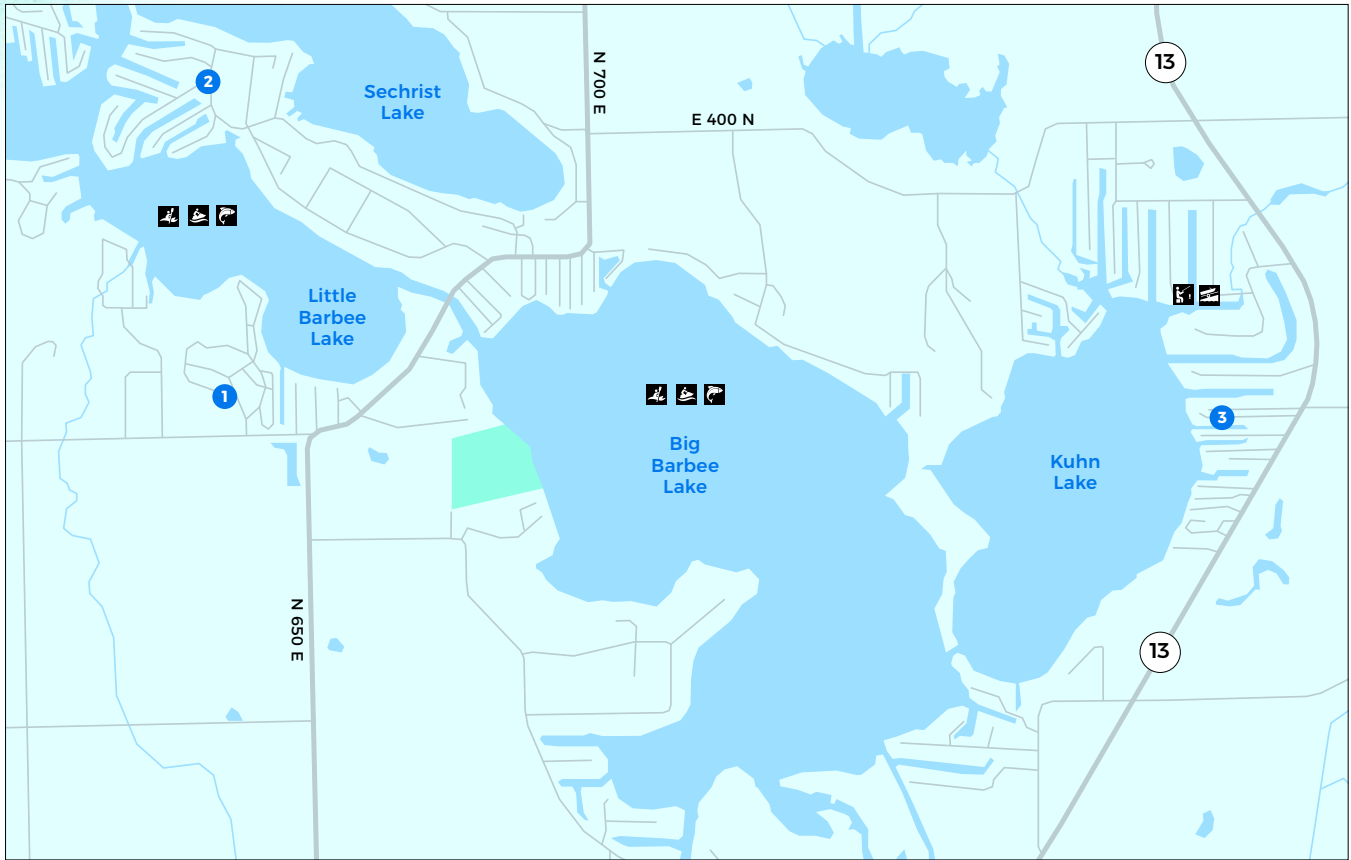




KOSCIUSKO COUNTY'S BIG BARBEE LAKE LITTLE BARBEE LAKE



Big Barbee: 303 acres, depth 45
Little Barbee: 74 acres, depth 26









1 JT'S LAKESIDE CAMPGROUND
6402 E McKenna Rd, Warsaw



2 BARBEE MARINA
314 EMS B61 Ln, Warsaw



3 MUSKIE HOLLOW RESORT
45 EMS B10 Lane, Pierceton

-  Camping
-  Paddling Site
-  Motor Sports
-  Access Site
-  Rentals
-  Marina
-  Muskie
-  Shoreline Fishing



VisitKosciuskoCounty.org



watershedfoundation.org



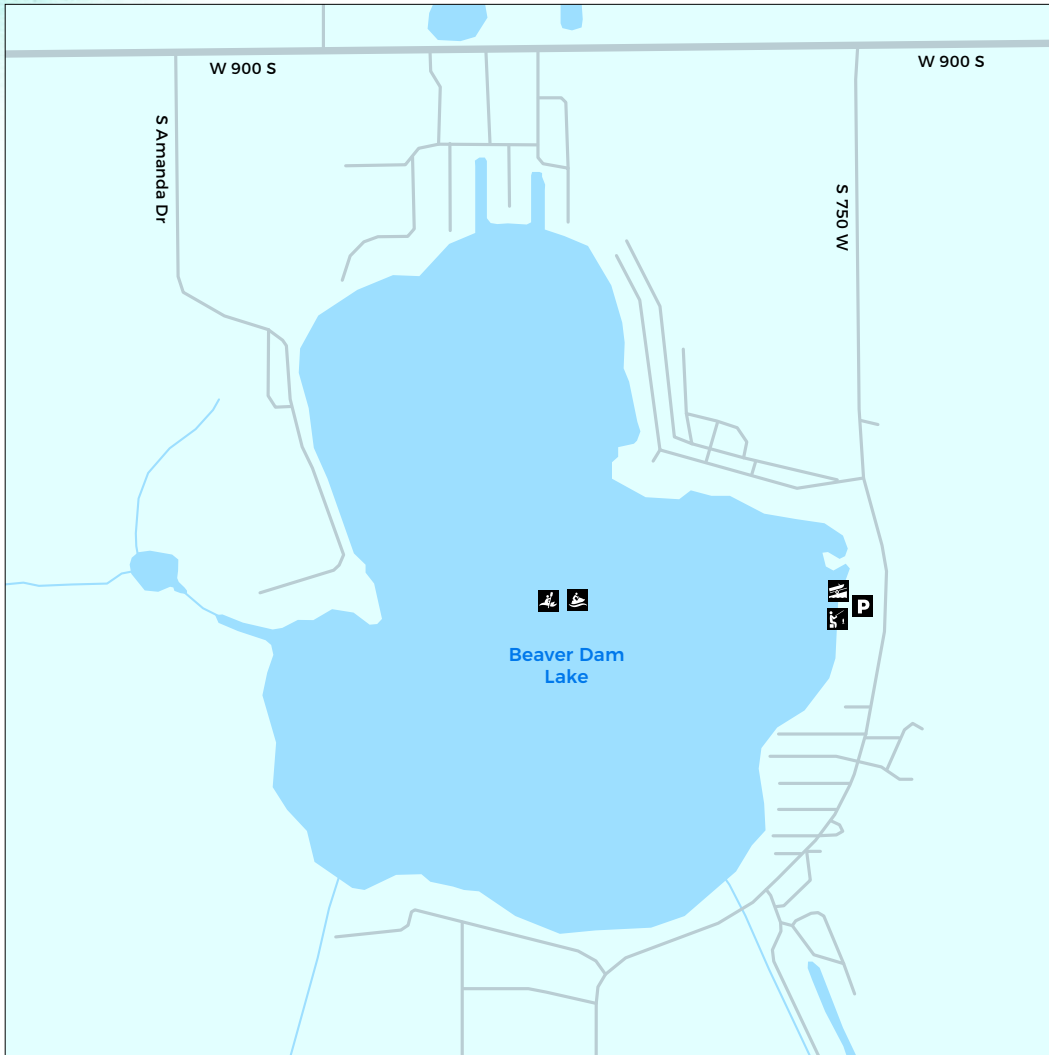
lakes.grace.edu/research/lakes

View the digital version of this brochure by scanning the QR code with your phone's camera.



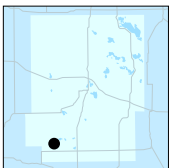


KOSCIUSKO COUNTY'S BEAVER DAM LAKE



- Parking
- Paddling Site
- Motor Sports
- Access Site
- Shoreline Fishing

155 acres
Depth 61



VisitKosciuskoCounty.org



watershedfoundation.org



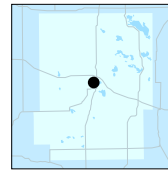
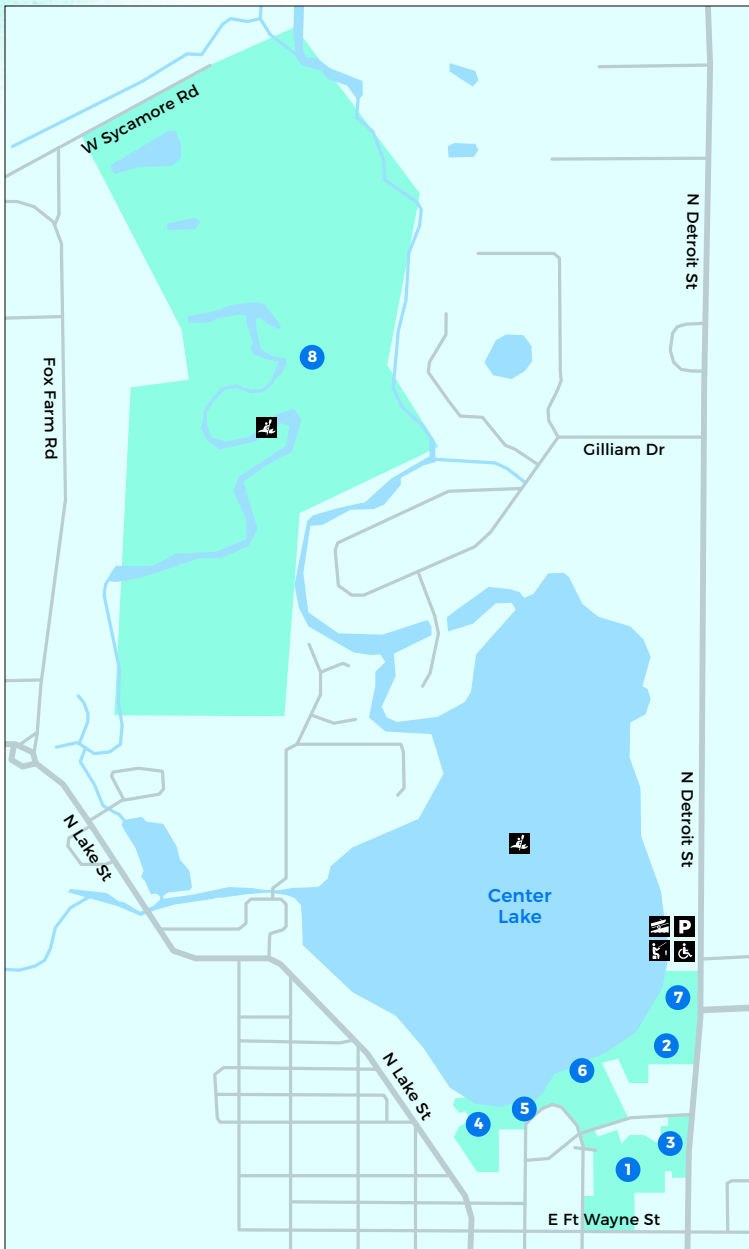
lakes.grace.edu/research/lakes

View the digital version of this brochure by scanning the QR code with your phone's camera.



BLUE SPACES

KOSCIUSKO COUNTY'S CENTER LAKE



- Parking
- Restrooms
- Accessible
- Beach
- Splashpad
- Park
- Gardens
- Picnic tables/Chairs
- Playground
- Basketball
- Tennis
- Conservation Areas
- Paddling Site
- Access Site
- Rentals
- Shoreline Fishing

120 acres
Depth 43

- 1 CENTRAL PARK**
225 E Fort Wayne St, Warsaw
- 2 WARSAW BIBLICAL GARDENS**
Corner of Canal St and SR 15N Warsaw
- 3 CENTRAL PARK GARDENS**
225 E Fort Wayne St, Warsaw
- 4 NYE PARK**
351 N Buffalo St, Warsaw
- 5 BUFFALO STREET PLAZA AND CASTALDI FOUNTAIN**
347 N Buffalo St, Warsaw
- 6 CENTER LAKE BEACH**
119 E Canal St, Warsaw
- 7 BIXLER PARK**
503 N Detroit St, Warsaw
- 8 CENTER LAKE WETLAND CONSERVATION AREA**



VisitKosciuskoCounty.org

watershedfoundation.org

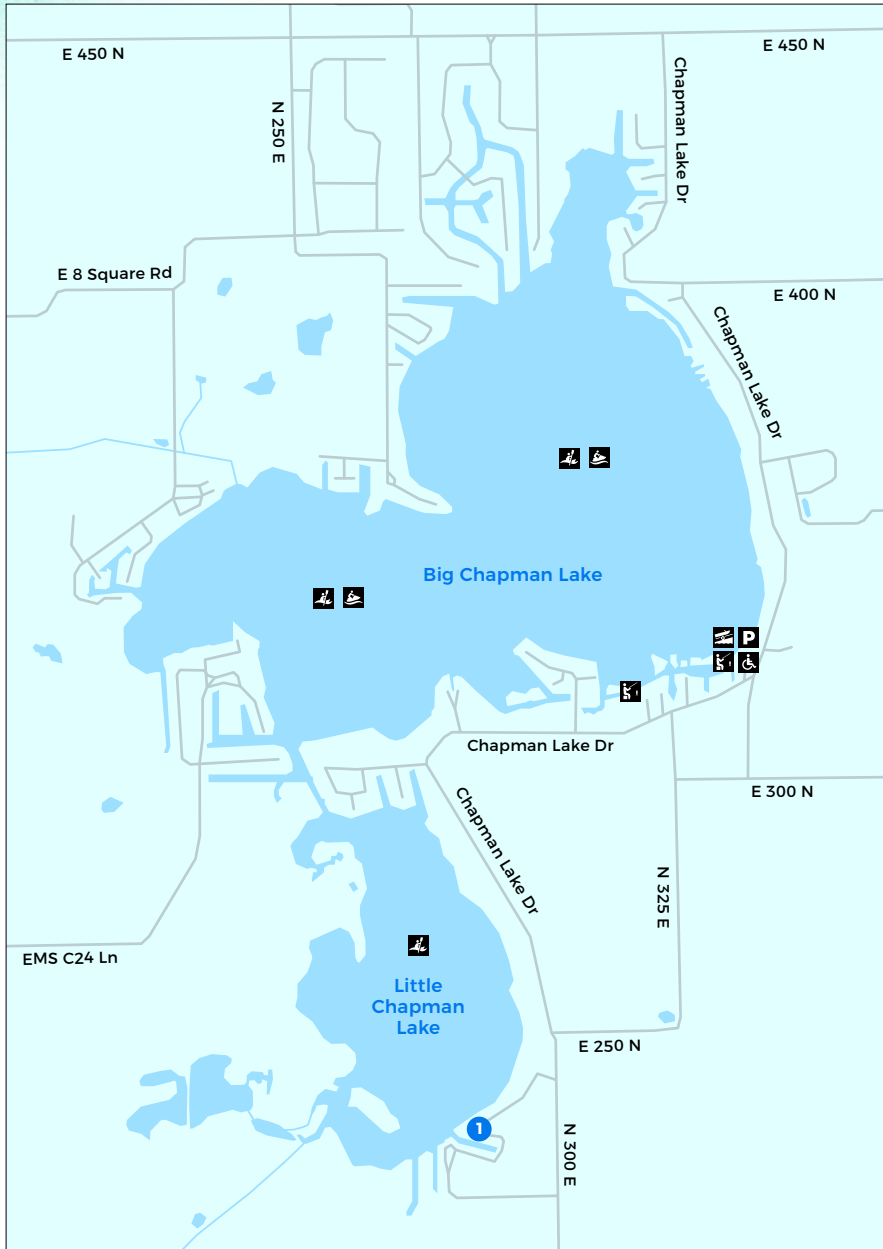
lakes.grace.edu/research/lakes

View the digital version of this brochure by scanning the QR code with your phone's camera.



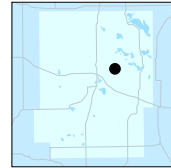


KOSCIUSKO COUNTY'S BIG CHAPMAN LAKE LITTLE CHAPMAN LAKE



- Accessible
- Camping
- Paddling Site
- Motor Sports
- Access Site
- Shoreline Fishing

Big Chapman:
504 acres, depth 39
Little Chapman:
177 acres, depth 32

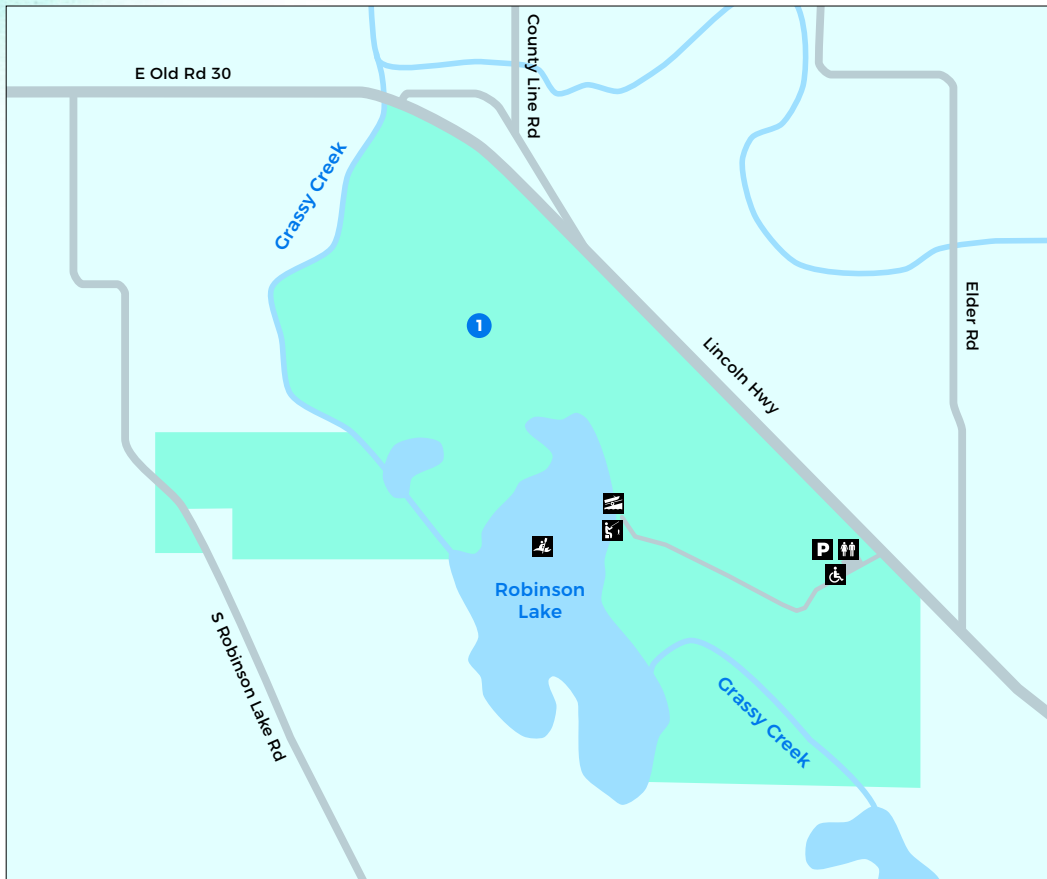


1 CAMP AND FISH LLC
74 EMS C23 Ln, Warsaw



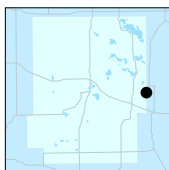


KOSCIUSKO COUNTY'S DENISTON NATURAL RESOURCE AREA



- Parking
- Restrooms
- Accessible
- Paddling Site
- Access Site
- Shoreline Fishing

Robinson Lake:
59 acres, depth 59



1 DENISTON NATURAL RESOURCE AREA



VisitKosciuskoCounty.org



watershedfoundation.org



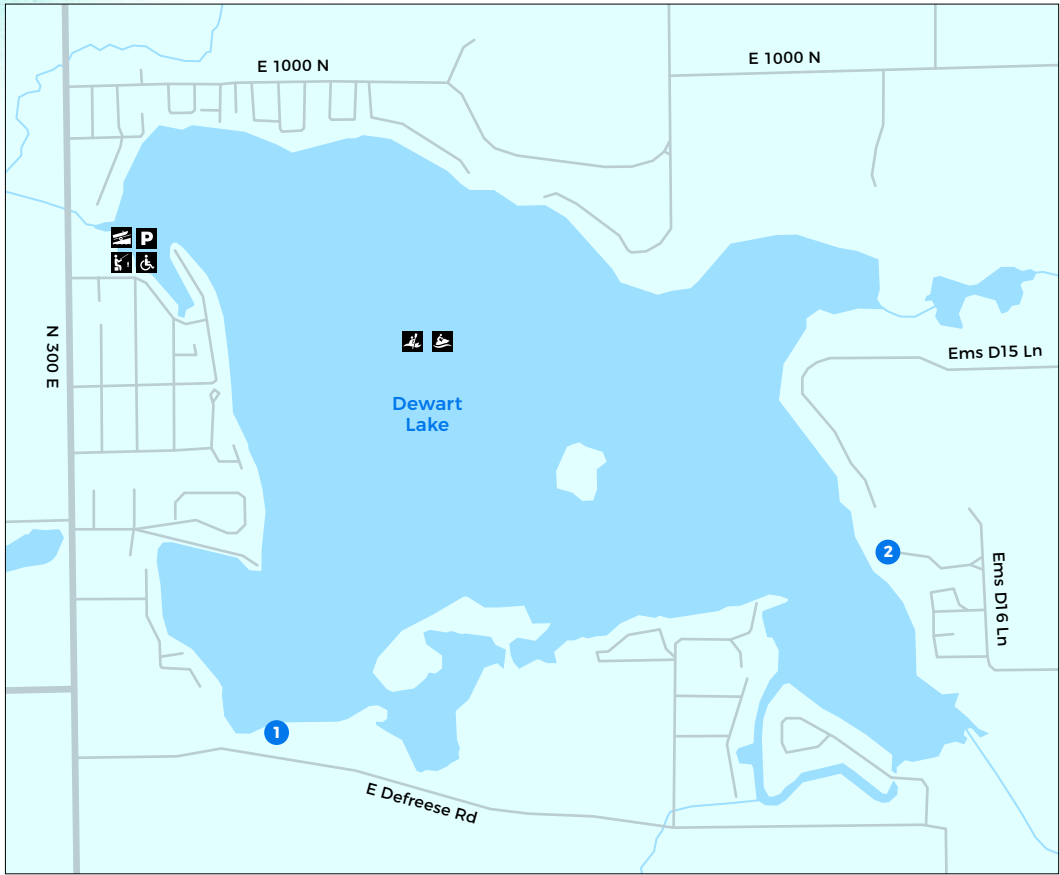
lakes.grace.edu/research/lakes

View the digital version of this brochure by scanning the QR code with your phone's camera.





KOSCIUSKO COUNTY'S DEWART LAKE



- P** Parking
- Accessible
- Camping
- Paddling Site
- Motor Sports
- Access Site
- Shoreline Fishing

554 acres
Depth 82



1 CROWL HOMESTEAD RESORT
3424 E Defreese Rd, Syracuse

2 QUAKER HAVEN CAMP
111 Ems D16C Ln #8051, Syracuse



VisitKosciuskoCounty.org



watershedfoundation.org



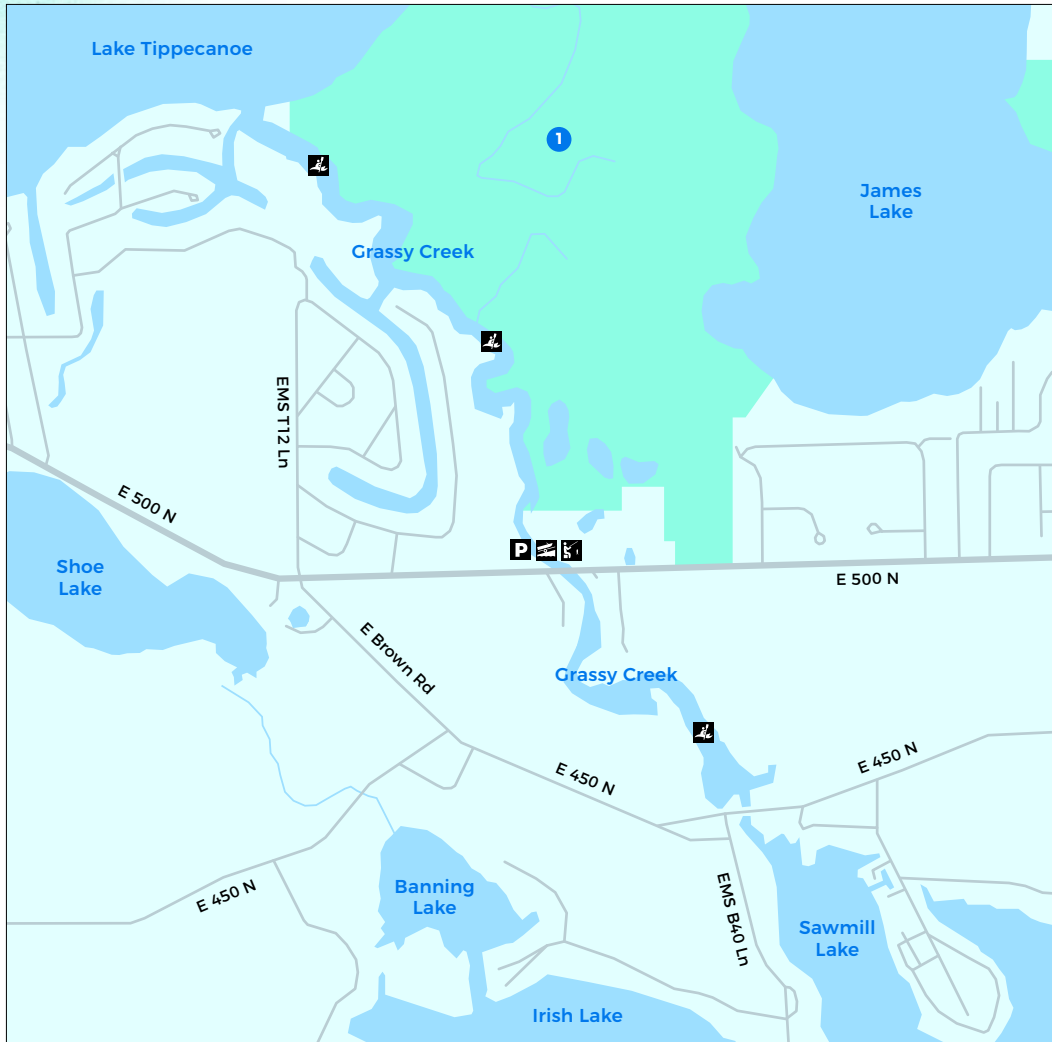
lakes.grace.edu/research/lakes

View the digital version of this brochure by scanning the QR code with your phone's camera.

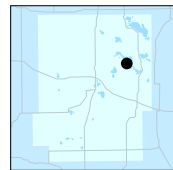




KOSCIUSKO COUNTY'S GRASSY CREEK



- Parking
- Conservation Areas
- Paddling Site
- Access Site
- Shoreline Fishing



1 EDMUND AND VIRGINIA BALL NATURE PRESERVE



VisitKosciuskoCounty.org



watershedfoundation.org



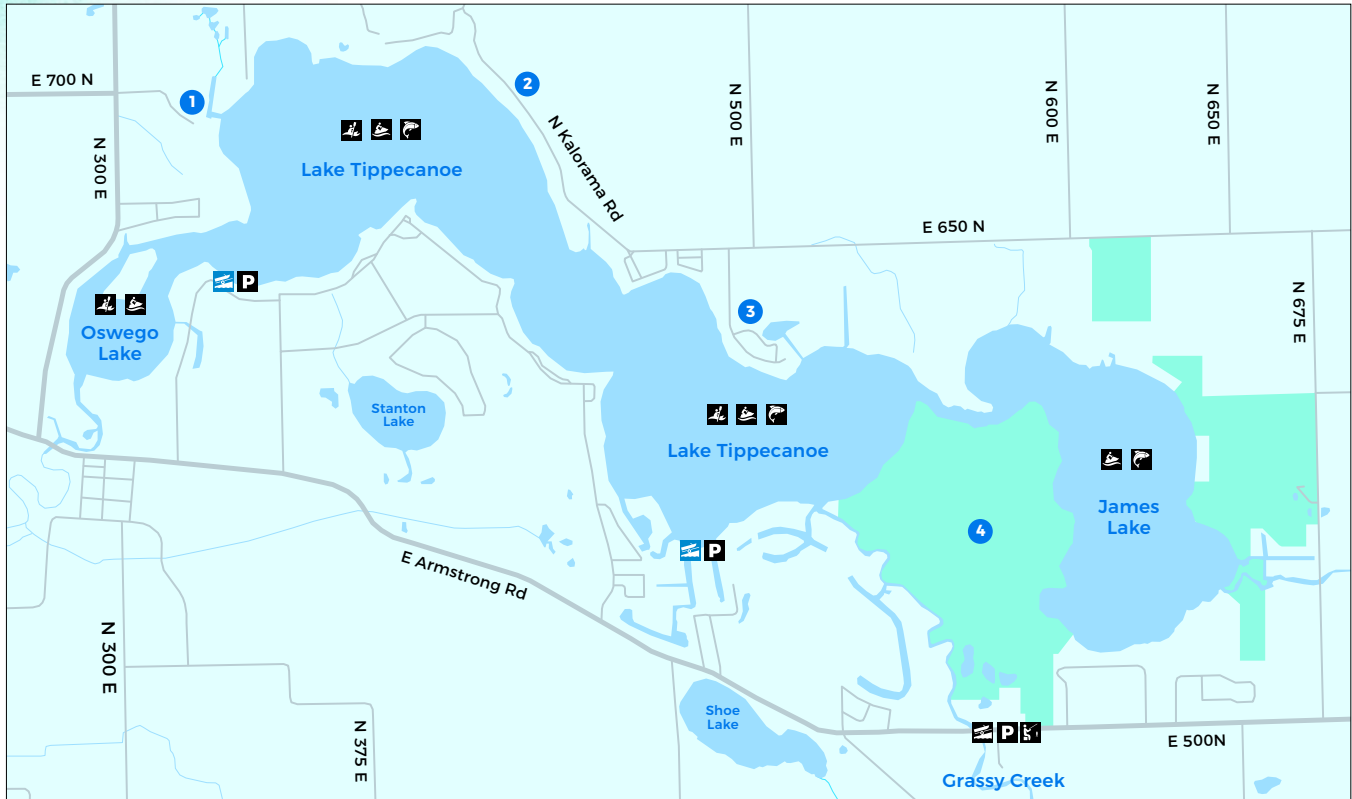
lakes.grace.edu/research/lakes

View the digital version of this brochure by scanning the QR code with your phone's camera.





KOSCIUSKO COUNTY'S OSWEGO LAKE LAKE TIPPECANOE Indiana's Deepest Natural Lake JAMES LAKE



- 1 PATONA BAY MARINA AND RESORT**
2EMS T33B Ln., Leesburg
AR
- 2 OPPENHEIM WOODS**
7127-6929 N Kalorama Rd, Leesburg
- 3 TIPPECANOE BOAT COMPANY INC**
301 EMS T46 Ln, Leesburg
R
- 4 EDMUND AND VIRGINIA BALL NATURE PRESERVE**
M

- P** Parking
- A** Camping
- M** Conservation Areas
- P** Paddling Site
- MS** Motor Sports
- AS** Access Site
- PA** Pay Access Site
- R** Rentals
- M** Marina
- M** Muskie
- SF** Shoreline Fishing

Oswego Lake: 78 acres, depth 37
Lake Tippecanoe: 786 acres, depth 122
James Lake: 278 acres, depth 62



VisitKosciuskoCounty.org



watershedfoundation.org



lakes.grace.edu/research/lakes

View the digital version of this brochure by scanning the QR code with your phone's camera.

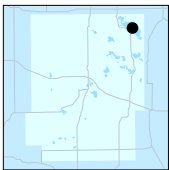
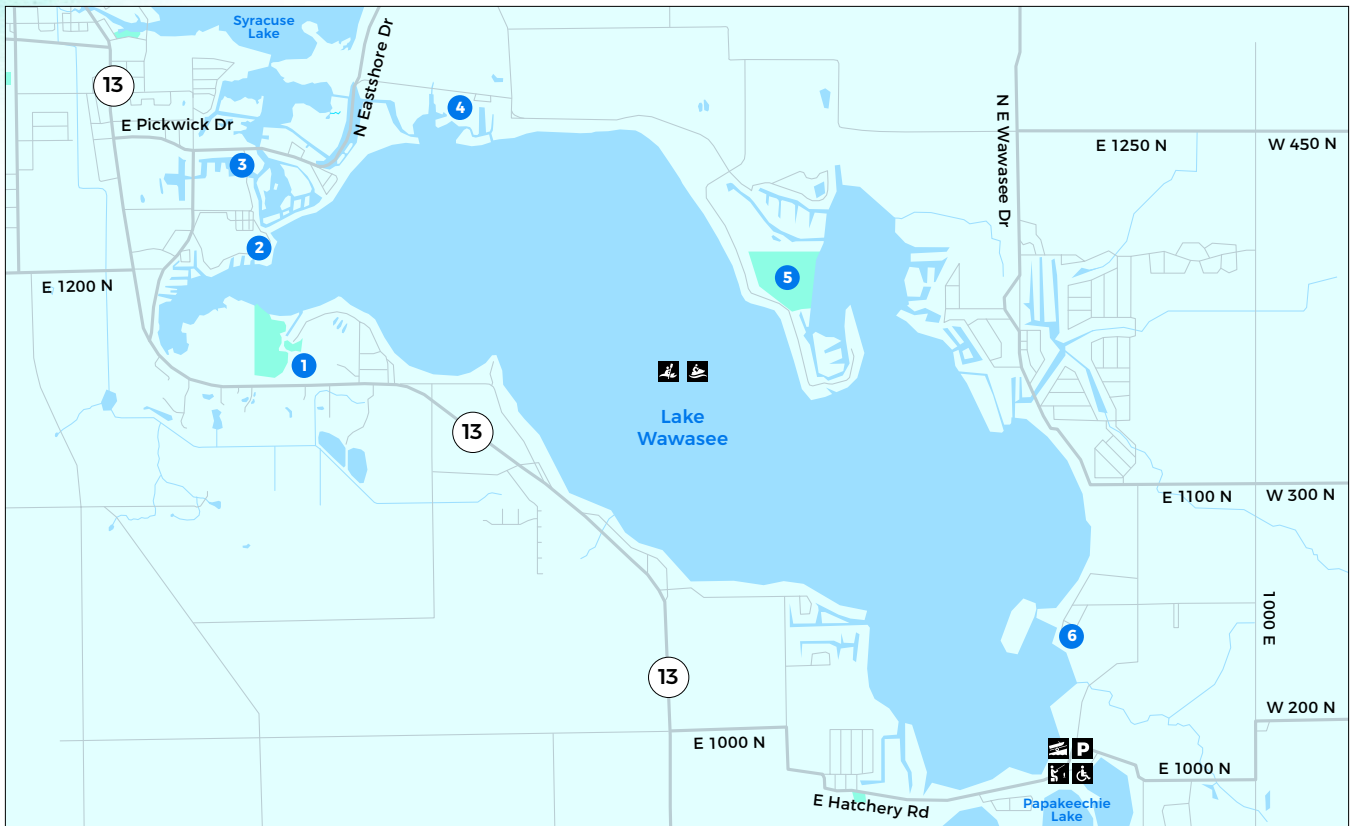





BLUE SPACES

KOSCIUSKO COUNTY'S LAKE WAWASEE



Indiana's Largest Natural Lake





1 WAWASEE AREA CONSERVANCY
11586 IN-13, Syracuse











2 OAKWOOD RESORT
702 E Lake View Rd, Syracuse

3 MAIN CHANNEL MARINA
720 S Lakeside Dr, Syracuse
 

4 WAWASEE BOAT COMPANY, INC.
6521 E Cornelius Rd, Syracuse
 

5 WAWASEE WETLANDS CONSERVATION AREA


6 GRIFFITH'S WAWASEE MARINA
9171 E Ross Dr, Syracuse
 

-  Parking
-  Accessible
-  Conservation Areas
-  Paddling Site
-  Motor Sports
-  Access Site
-  Rentals
-  Marina
-  Shoreline Fishing

3006 acres
Depth 81



VisitKosciuskoCounty.org



watershedfoundation.org



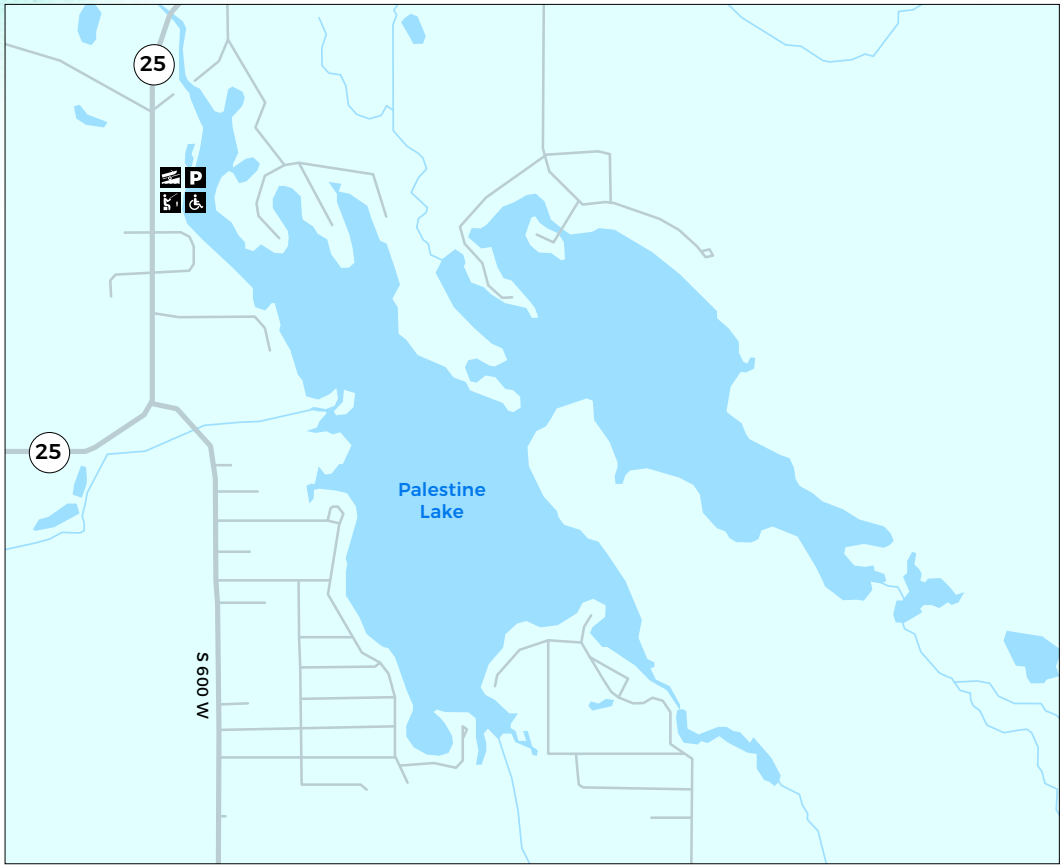
lakes.grace.edu/research/lakes

View the digital version of this brochure by scanning the QR code with your phone's camera.





KOSCIUSKO COUNTY'S PALESTINE LAKE



- Parking
- Accessible
- Access Site
- Shoreline Fishing

290 acres
Depth 27



VisitKosciuskoCounty.org



watershedfoundation.org



lakes.grace.edu/research/lakes

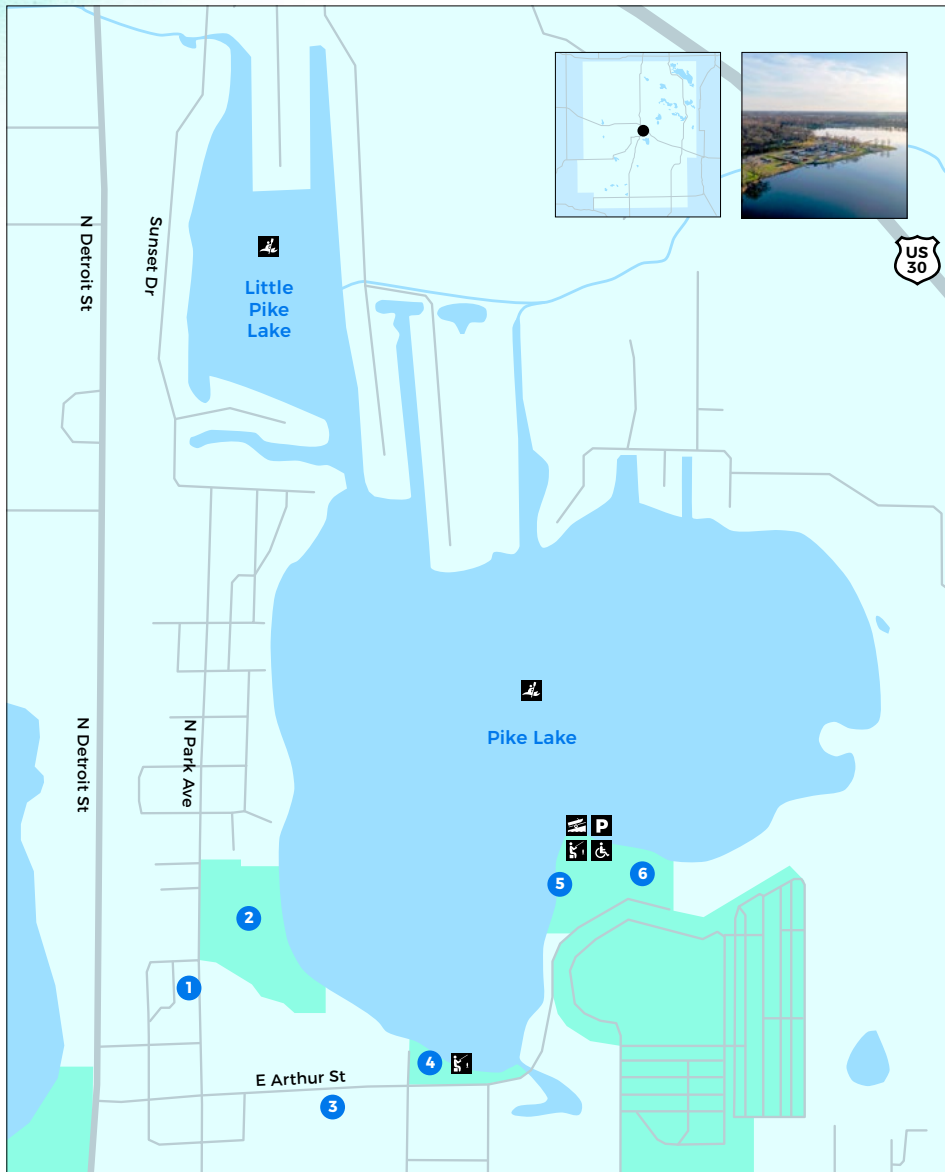
View the digital version of this brochure by scanning the QR code with your phone's camera.





BLUE SPACES

KOSCIUSKO COUNTY'S PIKE LAKE LITTLE PIKE LAKE



- Parking
- Restrooms
- Accessible
- Beach
- Park
- Picnic tables/Chairs
- Playground
- Disc Golf
- Skate Park
- Camping
- Paddling Site
- Access Site
- Shoreline Fishing

Pike Lake:
228 acres, depth 35
Little Pike Lake:
25 acres, depth 14

- 1 FLETCHER'S BAIT & TACKLE**
707 N Park Ave Ste A, Warsaw
- 2 LUCERNE PARK**
800 N Park Ave, Warsaw
- 3 HIRE PARK BMX**
750 E Arthur St, Warsaw
- 4 BEYER PARK**
811 E Arthur St, Warsaw
- 5 PIKE LAKE BEACH**
1009 E Arthur St, Warsaw
- 6 PIKE LAKE CAMPGROUND**
1011 E Arthur St, Warsaw



VisitKosciuskoCounty.org



watershedfoundation.org



lakes.grace.edu/research/lakes

View the digital version of this brochure by scanning the QR code with your phone's camera.



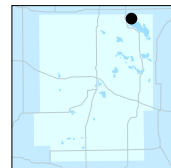


KOSCIUSKO COUNTY'S SYRACUSE LAKE



- Parking
- Restrooms
- Accessible
- Beach
- Park
- Picnic tables/Chairs
- Playground
- Volleyball
- Skate Park
- Paddling Site
- Motor Sports
- Access Site
- Rentals
- Marina
- Shoreline Fishing

411 acres
Depth 34



- | | |
|--|--|
| <p>1 SYRACUSE SKATE PARK
1013 N Long Dr, Syracuse
</p> <p>2 LAKESIDE PARK
1010 N Long Dr, Syracuse
</p> <p>3 VETERAN'S MEMORIAL PARK
303 W Henry, Syracuse
</p> | <p>4 HOYS BEACH
399-353 N Front St, Syracuse
</p> <p>5 HENRY WARD PARK
E Medusa St, Syracuse
</p> <p>6 MAIN CHANNEL MARINA
720 S Lakeside Dr, Syracuse
</p> |
|--|--|



VisitKosciuskoCounty.org

watershedfoundation.org


lakes.grace.edu/research/lakes

View the digital version of this brochure by scanning the QR code with your phone's camera.





KOSCIUSKO COUNTY'S TIPPECANOE RIVER CHINWORTH BRIDGE



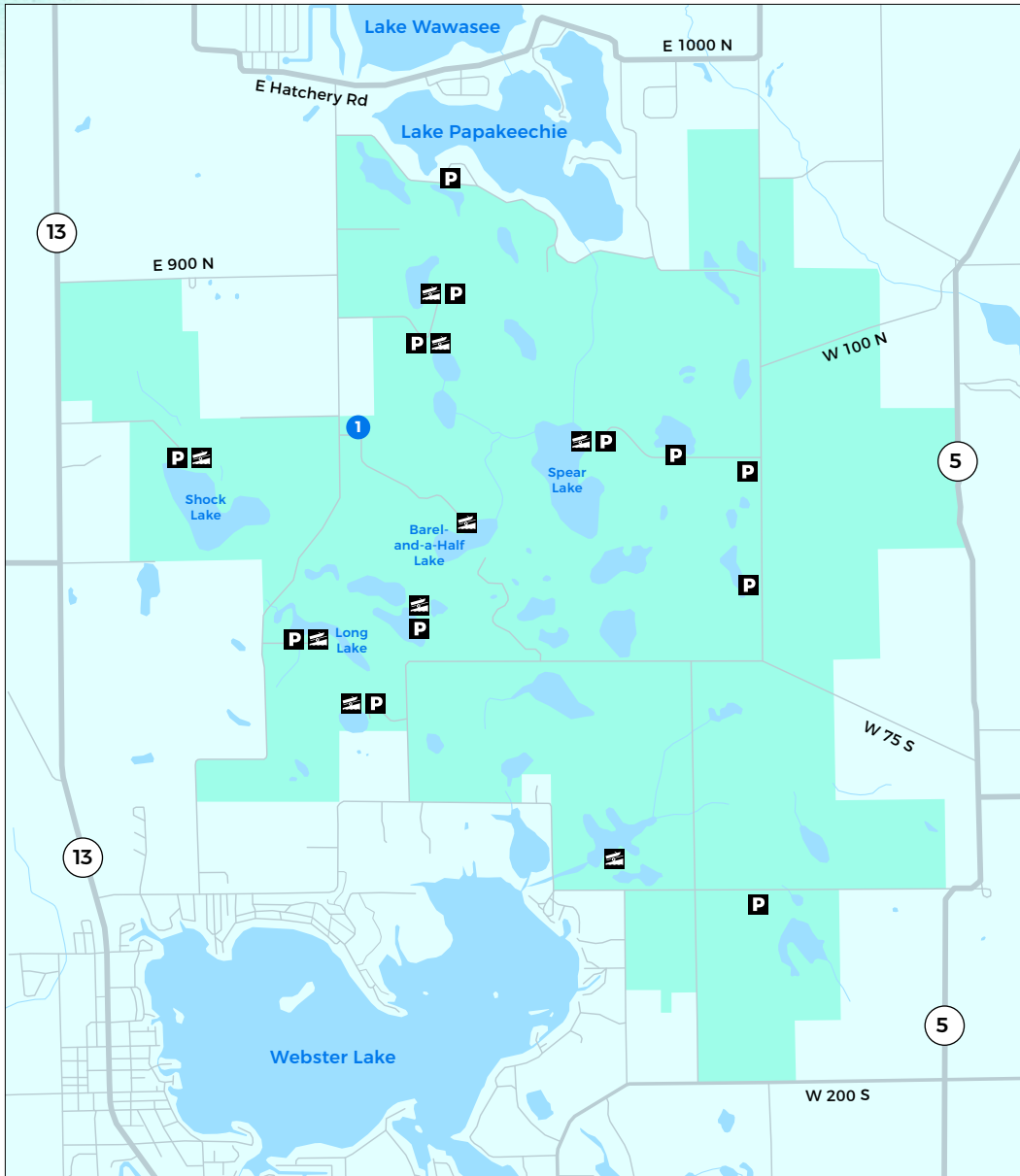
- P** Parking
- ♿** Accessible
- 🚣** Paddling Site
- 🎣** Shoreline Fishing

1 OLD CHINWORTH BRIDGE
1013 N Long Dr, Syracuse
P **♿** **🚣** **🎣**

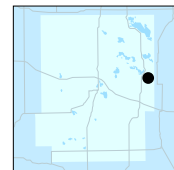




KOSCIUSKO COUNTY'S TRI-COUNTY FISH AND WILDLIFE AREA



- P** Parking
- ♿** Restrooms
- ♿** Accessible
- W** Access Site
- 🐟** Muskie
- 🎣** Shoreline Fishing



- 1** TRI-COUNTY FISH AND WILDLIFE AREA
- P** **♿**



VisitKosciuskoCounty.org



watershedfoundation.org



lakes.grace.edu/research/lakes

View the digital version of this brochure by scanning the QR code with your phone's camera.





KOSCIUSKO COUNTY'S WAUBEE LAKE



- Parking
- Beach
- Picnic tables/Chairs
- Playground
- Basketball
- Paddling Site
- Access Site
- Shoreline Fishing

187 acres
Depth 51

- 1 WAUBEE LAKE PARK**
325 E Camp Mack Rd, Milford
- 2 CAMP MACK**
1113 E Camp Mack Rd, Milford



VisitKosciuskoCounty.org

watershedfoundation.org

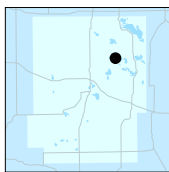
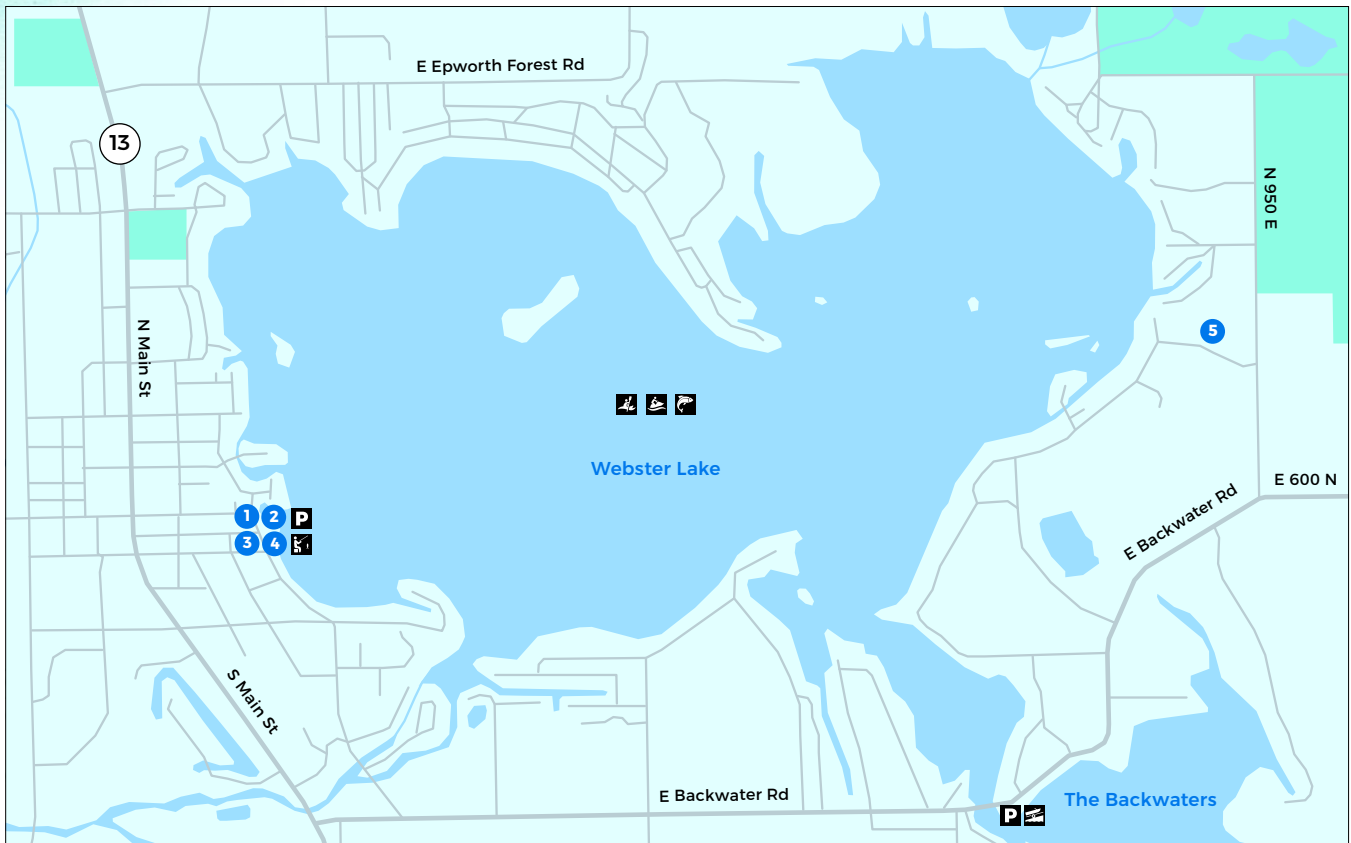
lakes.grace.edu/research/lakes

View the digital version of this brochure by scanning the QR code with your phone's camera.





KOSCIUSKO COUNTY'S WEBSTER LAKE



- 1 FISHERMAN COVE RESORT**
340 E Huntington St, North Webster
P **♿**
- 2 TOWN PARK AND BEACH**
South Dixie Dr, North Webster
P **♿** **🏖️** **🪑** **🎡**
- 3 DIXIE STEAMWHEELER**
1113 E Camp Mack Rd, Milford
- 4 DIXIE HAVEN RESORT**
338 E Himes St, North Webster
- 5 SOCKS MARINA**
60 EMS W17 Ln, North Webster
R **🏠**

- P** Parking
- ♿** Accessible
- 🏖️** Beach
- 🪑** Picnic tables/Chairs
- 🎡** Playground
- 🚣** Paddling Site
- 🏠** Motor Sports
- 🚶** Access Site
- R** Rentals
- 🏠** Marina
- 🚶** Access Site
- 🐟** Muskie
- 🚶** Shoreline Fishing

653 acres
Depth 52



VisitKosciuskoCounty.org



watershedfoundation.org



lakes.grace.edu/research/lakes

View the digital version of this brochure by scanning the QR code with your phone's camera.

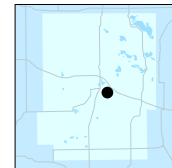




KOSCIUSKO COUNTY'S WINONA LAKE



- Parking
- Restrooms
- Accessible
- Beach
- Splashpad
- Park
- Picnic tables/Chairs
- Playground
- Basketball
- Volleyball
- Tennis
- Camping
- Paddling Site
- Motor Sports
- Access Site
- Rentals
- Marina
- Shoreline Fishing



571 acres, depth 79

- 1 SPRING FOUNTAIN PARK**
700 Park Ave, Winona Lake
- 2 THE LAKE HOUSE**
720 E Canal, Winona Lake

3 THE VILLAGE AT WINONA
700 Park Ave, Winona Lake

4 WINONA LAKE PARK AND BEACH
1590 Park Ave, Winona Lake

5 WINONA LAKE LIMITLESS PARK AND K21 SPLASHPAD
1590 Park Ave, Winona Lake

6 CHESTNUT HOUSE BED & BREAKFAST
806 Chestnut Ave, Winona Lake

7 THE BLUE HERON GUEST HOUSE
2001 Westwood Rd, Winona Lake

8 KOSCIUSKO COUNTY FAIRGROUNDS
1400 E Smith St, Warsaw



VisitKosciuskoCounty.org



watershedfoundation.org



lakes.grace.edu/research/lakes

View the digital version of this brochure by scanning the QR code with your phone's camera.

