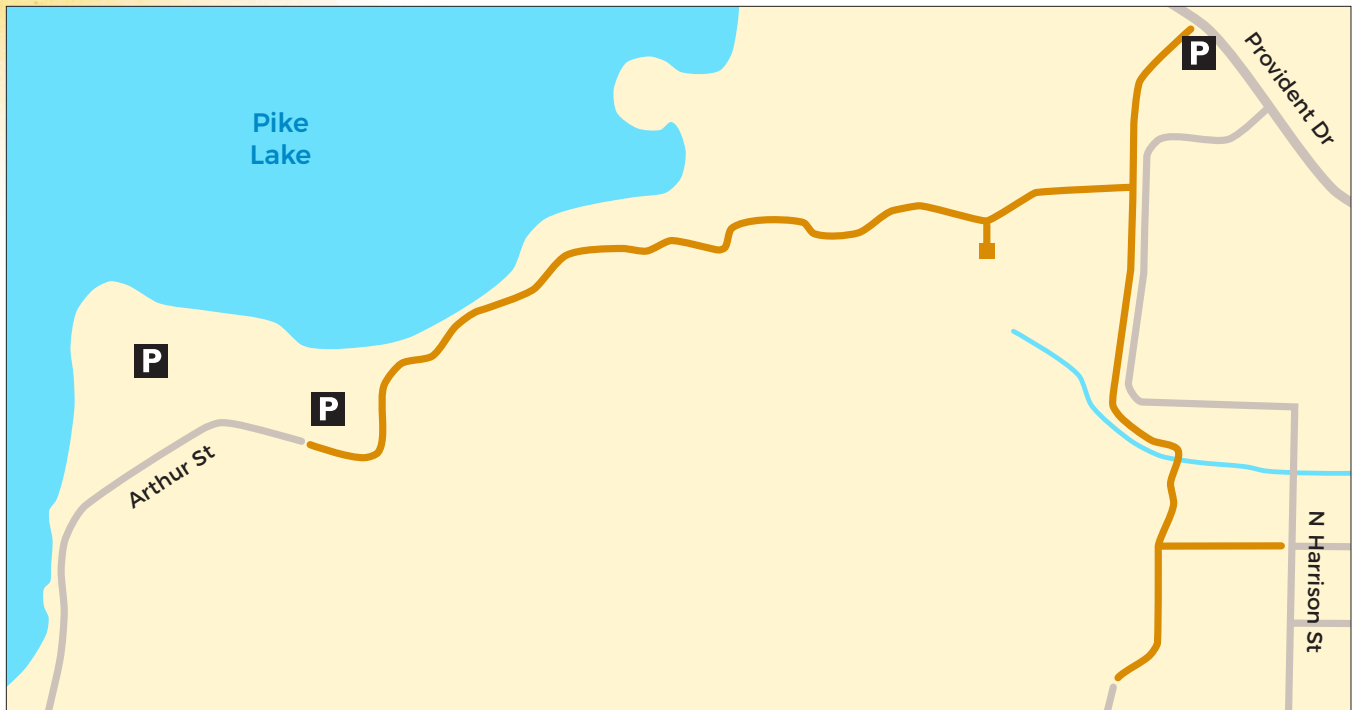


TRAIL SPACES

KOSCIUSKO COUNTY'S BEYER FARM BOARDWALK AND TRAIL

1013 E Arthur St, Warsaw, IN 46580



Boardwalk and Trail: 1 mile
Acreage: 60-acre wetland

The Beyer Farm Trail offers a tranquil escape and educates the public about the surrounding wetlands, wildlife and vegetation. It is a favorite for running, walking, and cycling.

The trail is part of the Lake City Greenway. It is located on the edge of Pike Lake in Warsaw and leads through woods and wetlands. It connects to the Pike Lake beach and Lucerne Park.

Locator on map:

P Parking

This trail offers:

- Accessible
- Paved Trails
- Paved Cycling
- On-Leash
- Wildlife
- Birding



Live Well in the Moment

Northern Indiana's
Kosciusko County

Convention and Visitors Bureau

VisitKosciuskoCounty.org

CLEARLY
KOSCIUSKO®

clearlykc.com

For information on
county bike routes,
visit Ride+Walk
Warsaw+Winona Lake

ridewalk.com

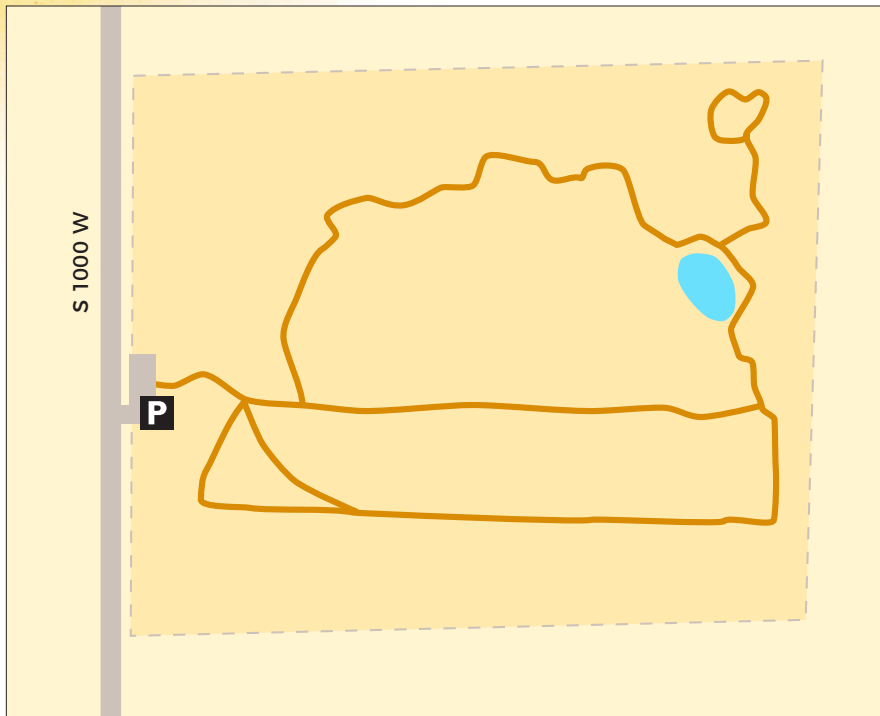
View the digital
version of this
brochure by scanning
the QR code with
your phone's camera.



TRAIL SPACES

KOSCIUSKO COUNTY'S BOCK NATURE PRESERVE

11680 S SR 14, Akron, IN 46910



Locator on map:

P Parking

This trail offers:

Hiking

On-Leash


Cross-Country Skiing

Trails: 1.3 miles

Acreage: 46.8 acres

Enjoy hiking through prairie, wetland and wooded areas, while discovering beautiful spring and late summer flowers. The preserve is home to a unique blend of trees, including beech, maple, tulip, sycamore, black cherry and blue ash. Several small ponds and a robust, flowering prairie complete the picturesque landscape. Bock Nature Preserve is open daily from dawn to dusk.

This trail system is slated for retirement. It will close to the public by the end of 2024 as part of ACRES' comprehensive plan to update visitor amenities at our nature preserves. Learn more at acreslandtrust.org/raisingourstandards



Live Well in the Moment



Convention and Visitors Bureau

VisitKosciuskoCounty.org

**CLEARLY
KOSCIUSKO®**

clearlykc.com

For information on
county bike routes,
visit Ride+Walk
Warsaw+Winona Lake

ridewalk.com

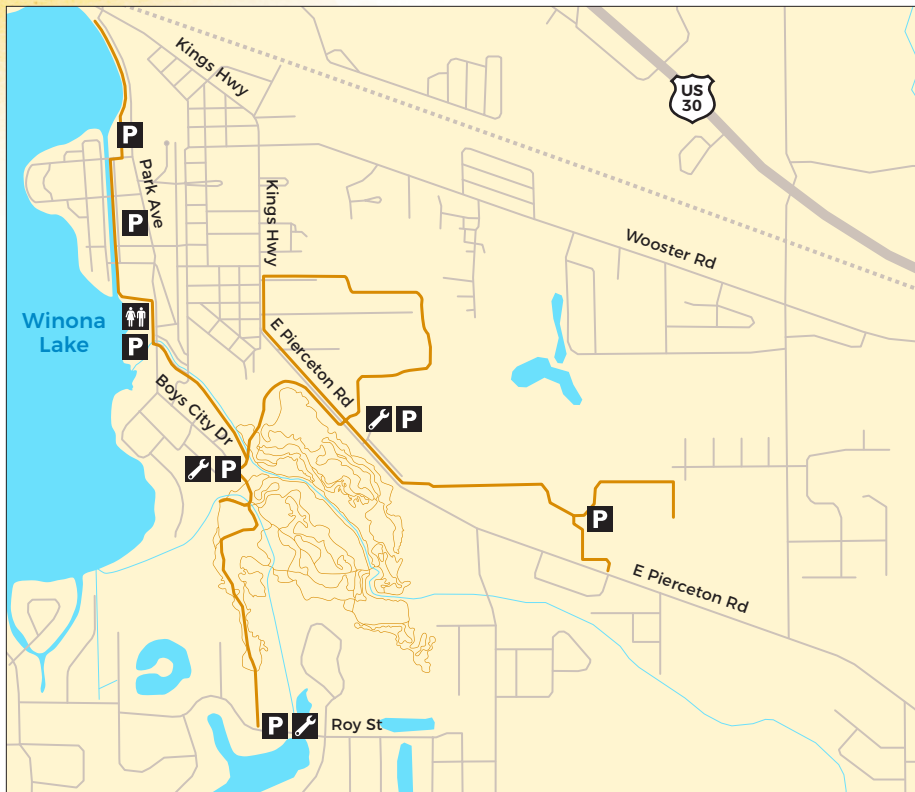
View the digital
version of this
brochure by scanning
the QR code with
your phone's camera.



TRAIL SPACES

KOSCIUSKO COUNTY'S HERITAGE TRAIL

1001 E Canal St, Winona Lake, IN 46590



Locators on map:

- P** Parking
 - Restrooms
 - Bike Fixation Station
 - Heritage Trail (paved trail)
 - Winona Lake Trails (dirt trails)
- Go to Winona Lake Trails map for more information

This trail offers:

- Accessible
- Paved Trails
- On-Leash
- Paved Cycling
- Cross-Country Skiing
- Public Art



Heritage Trail: 5.2 miles • Winona Lake Trails: 9.7 miles

The Heritage Trail, a section of the Lake City Greenway, runs through the town of Winona Lake, along the lake and through the woods, connecting the Winona Lake park, beach, splash pad, and the Grace College campus. It features artwork that interprets attributes of the heritage of Winona Lake.

The Winona Lake Trails are challenging mountain bike pathways. They include uphill climbs, quick descents, and fun, flat sections. (Note: the trails may evolve from season to season).

Live Well in the Moment

Northern Indiana's
Kosciusko County

Convention and Visitors Bureau

VisitKosciuskoCounty.org

CLEARLY
KOSCIUSKO

clearlykc.com

For information on
county bike routes,
visit Ride+Walk
Warsaw+Winona Lake

ridewalk.com

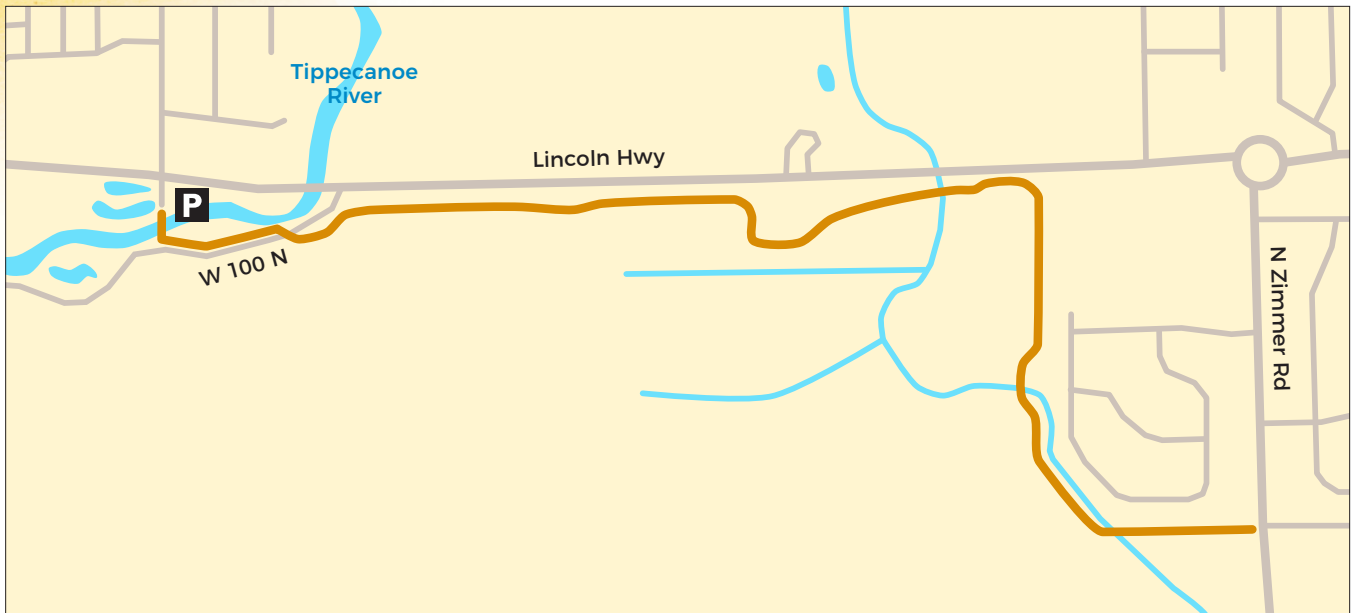
View the digital
version of this
brochure by scanning
the QR code with
your phone's camera.



TRAIL SPACES

KOSCIUSKO COUNTY'S OLD CHINWORTH BRIDGE TRAIL

3495 W Old Rd 30, Warsaw, IN 46580



Trail: 1.9 miles

The Chinworth Bridge Trail is part of the Lake City Greenway, and lets visitors ride over the Tippecanoe River. This historic iron bridge dates to 1897 and provides a peaceful getaway.


The trail is perfect for walkers, runners, and cyclists and includes two historic bridges and a picnic area.

Locator on map:

P Parking

This trail offers:

- Accessible
- On-Leash
- Paved Cycling



Live Well in the Moment



VisitKosciuskoCounty.org

CLEARLY
KOSCIUSKO®

clearlykc.com

For information on
county bike routes,
visit Ride+Walk
Warsaw+Winona Lake

ridewalk.com

View the digital
version of this
brochure by scanning
the QR code with
your phone's camera.





TRAIL SPACES

KOSCIUSKO COUNTY'S OPPENHEIM WOODS




7127-6929 N Kalorama Rd, Leesburg, IN 46538



Locator on map:

P Parking

This trail offers:



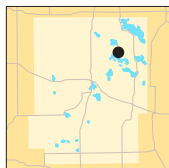
-  Hiking
-  Mountain Biking
-  On-Leash

Trails: 1.2 miles

Acreage: 63 acres

This preserve is a mature hardwood forest that provides the public with a glimpse of Indiana's pre-agricultural natural history. Massive, untouched trees, including oak, hickory, and tulip poplar tower above a rich understory of native flowers and sedges. The rolling forested hills have one of the most spectacular wildflower displays in the Midwest.

This trail educates guests on the state's natural heritage and what they can do to preserve it in Kosciusko County.



Live Well in the Moment

Northern Indiana's
Kosciusko County
Convention and Visitors Bureau

VisitKosciuskoCounty.org

**CLEARLY
KOSCIUSKO®**

clearlykc.com

For information on
county bike routes,
visit Ride+Walk
Warsaw+Winona Lake

ridewalk.com

View the digital
version of this
brochure by scanning
the QR code with
your phone's camera.

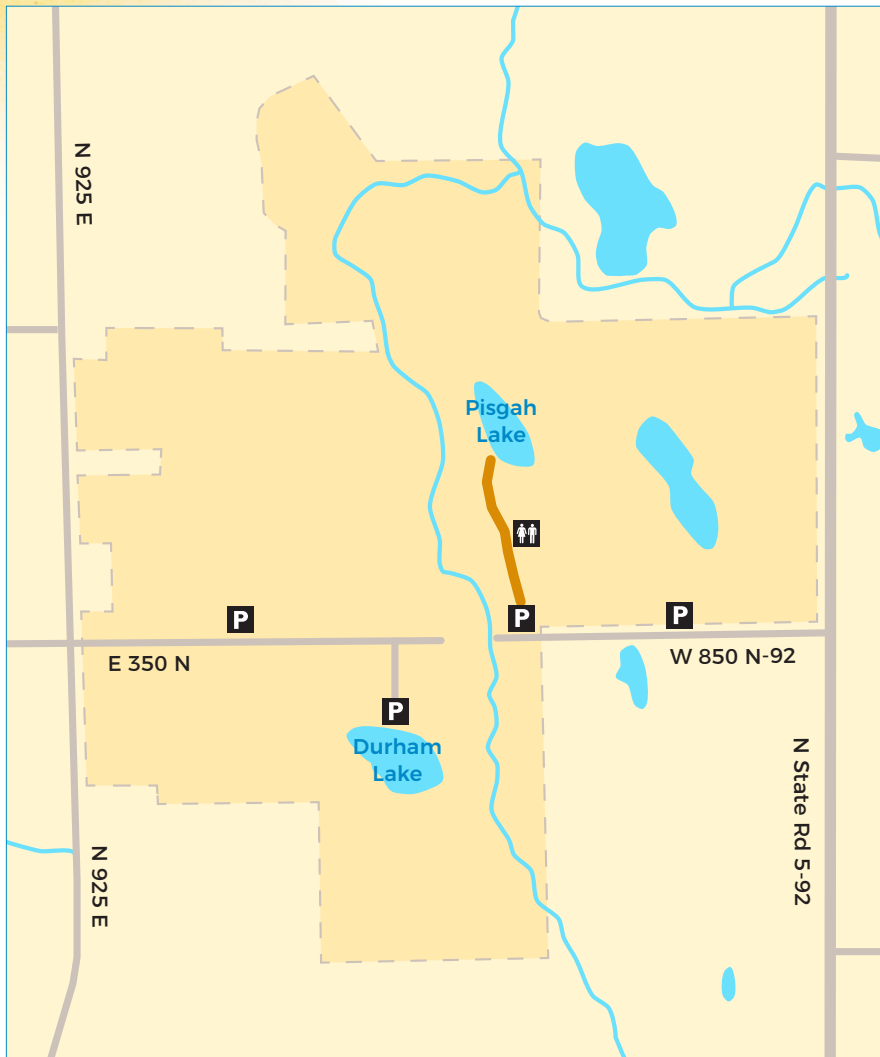


TRAIL SPACES

KOSCIUSKO COUNTY'S

PISGAH MARSH AREA AND BOARDWALK

9950 E 350 N, Pierceton, IN 46562



Locators on map:

P Parking

Restrooms

This trail offers:

Accessible

Hiking



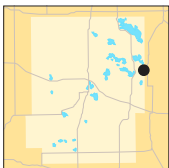
Check for Hunting

Boardwalk: .5 miles

Acreage: 445 acres

This area was set aside to preserve habitat resources for a variety of plant and animal species. It is comprised of grassland, wetland, upland forest and lake habitat.

The particularly best reason to visit Pisgah is to look for marsh species that are hard to find, such as Common Gallinule, Soras, Green Heron, Virginia Rail, American Coot, and Black-billed Cuckoo.



Live Well in the Moment

Northern Indiana's
Kosciusko County
Convention and Visitors Bureau

VisitKosciuskoCounty.org

CLEARLY
KOSCIUSKO

clearlykc.com

For information on
county bike routes,
visit Ride+Walk
Warsaw+Winona Lake

ridewalk.com

View the digital
version of this
brochure by scanning
the QR code with
your phone's camera.



TRAIL SPACES

KOSCIUSKO COUNTY'S SYRACUSE-WAWASEE TRAILS

1013 N Long Dr, Syracuse, IN 46567



Trail: 11 miles

This trail has views of Lake Wawasee. The trail runs through the town of Syracuse connecting the community center, wetlands, history museum, downtown shops, parks, and more.


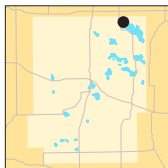
Bring your bike or walk your dog. There is parking at the Syracuse-Wawasee Historical Museum.

Locators on map:

- P** Parking
- Restrooms

This trail offers:

- Accessible
- Paved Trails
- On-Leash
- Paved Cycling



Live Well in the Moment



Convention and Visitors Bureau

VisitKosciuskoCounty.org

CLEARLY
KOSCIUSKO®

clearlykc.com

For information on
county bike routes,
visit Ride+Walk
Warsaw+Winona Lake

ridewalk.com

View the digital
version of this
brochure by scanning
the QR code with
your phone's camera.



TRAIL SPACES

KOSCIUSKO COUNTY'S WAWASEE AREA CONSERVANCY FOUNDATION CENTRE AND CONKLIN BAY BOARDWALK

11586 N SR 13, Syracuse, IN 46567



Locators on map:

- P** Parking
- Restrooms

This trail offers:

- Hiking
- On-Leash
- Paved Cycling
- Cross-Country Skiing


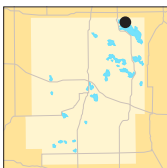
Trails: 3 miles

Acreage: 40 acres

The Conklin Bay Boardwalk extends the existing eleven miles of trail with a one-third-mile wetland boardwalk along with two-thirds more miles of concrete trail.

The new section of trail opened officially in May of 2020 and runs through the Rolland Wetland Conservation Area. Plus, it includes four overlook sections for visitors to admire the view.

The Wawasee Area Conservancy Foundation Centre, also known as the Levinson-LaBrosse Lakes and Wetlands Education Center, is located nearby on 40 acres of wetland, woods, and lakeshore. It provides educational programs, workshops, and a place for the community to gather. The Wawasee Area Conservancy Foundation is dedicated to protecting the local wetlands and wildlife in the area.



Live Well in the Moment



Convention and Visitors Bureau

VisitKosciuskoCounty.org



clearlykc.com

For information on
county bike routes,
visit Ride+Walk
Warsaw+Winona Lake

ridewalk.com

View the digital
version of this
brochure by scanning
the QR code with
your phone's camera.





TRAIL SPACES

KOSCIUSKO COUNTY'S WAWASEE AREA CONSERVANCY FOUNDATION SYRACUSE LAKE WETLAND TRAILS (EAST SIDE) AND BUCK ISLAND TRAIL (WEST SIDE)

11636 N SR 13, Syracuse, IN 46567



Locators on map:

P Parking

This trail offers:

 Hiking

 On-Leash

 Cross-Country Skiing


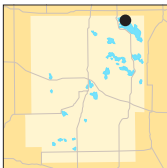
Wetland Trail: .3 miles

Buck Island Trail: .6 miles

Acreage: 140 acres

The Buck Island Trail is located close to the Between the Lake Preserve around Mud Lake. This area is owned by the Wawasee Area Conservancy Foundation (WACF), who is committed to protecting the natural wetlands in the area. The WACF hopes to create an environment where the community can step outside and appreciate the outdoors.

Situated near Wawasee Lake, Conklin Bay Wetlands, and the Levinson-LaBrosse Lakes and Wetlands Education Center, the Syracuse Lake Wetland Trails consist of three trails. On these trails, you can see beautiful wetlands, wooded areas, and lakeshore. Trails are open from dawn to dusk every day, so feel free to take a walk anytime at this beautiful location.



Live Well in the Moment



Convention and Visitors Bureau

VisitKosciuskoCounty.org

**CLEARLY
KOSCIUSKO®**

clearlykc.com

For information on
county bike routes,
visit Ride+Walk
Warsaw+Winona Lake

ridewalk.com

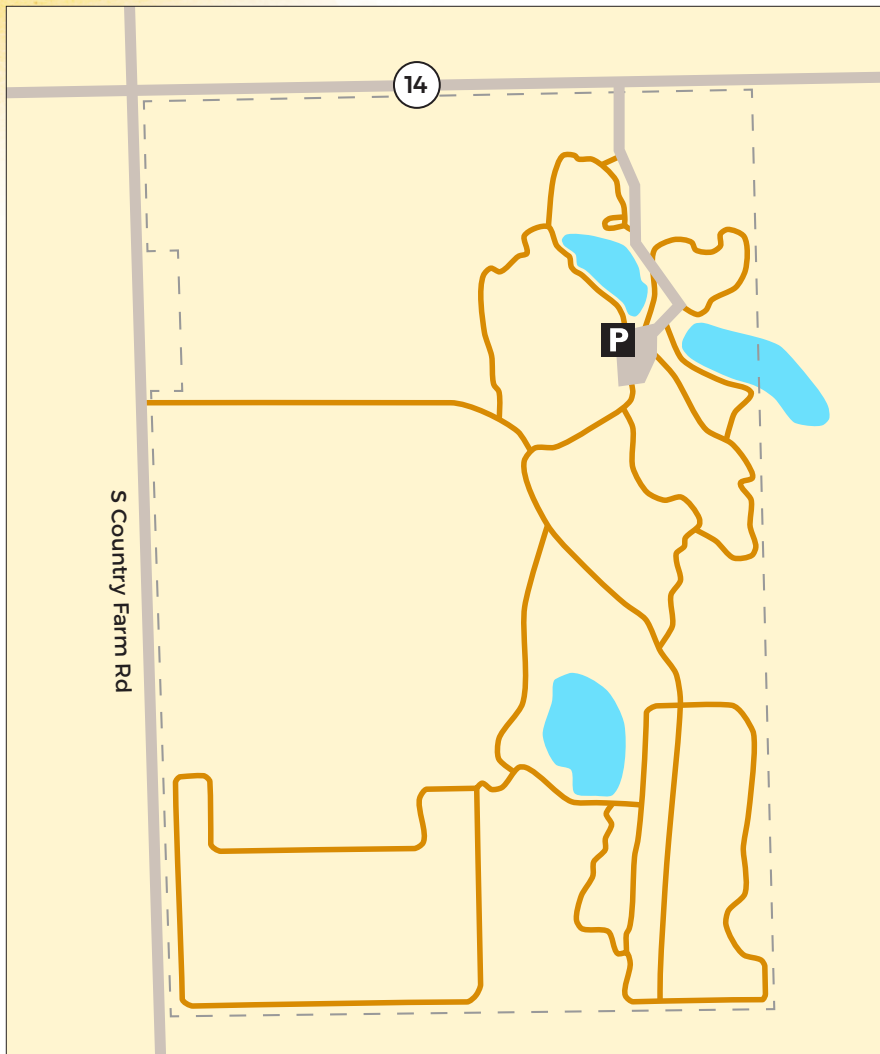
View the digital
version of this
brochure by scanning
the QR code with
your phone's camera.



TRAIL SPACES

KOSCIUSKO COUNTY'S WILDWOOD NATURE PRESERVE




409 E SR 14, Silver Lake, IN 46982



Locator on map:

P Parking

This trail offers:

-  Hiking
-  On-Leash
-  Cross-Country Skiing



Trails: 4.5 miles

Acreage: 255 acres

This preserve has a small pond surrounded by forest, vernal pools, a pine planting, numerous wetlands and a prairie. There are oak, hickory and many more species of trees as well as numerous species of wildflowers.

Various birds can be seen, from wood ducks to several species of woodpeckers, including red-headed and pileated.

The variety of terrain provides habitats for a wide cross section of local wildlife.



Live Well in the Moment



VisitKosciuskoCounty.org

CLEARLY
KOSCIUSKO®

clearlykc.com

For information on
county bike routes,
visit Ride+Walk
Warsaw+Winona Lake

ridewalk.com

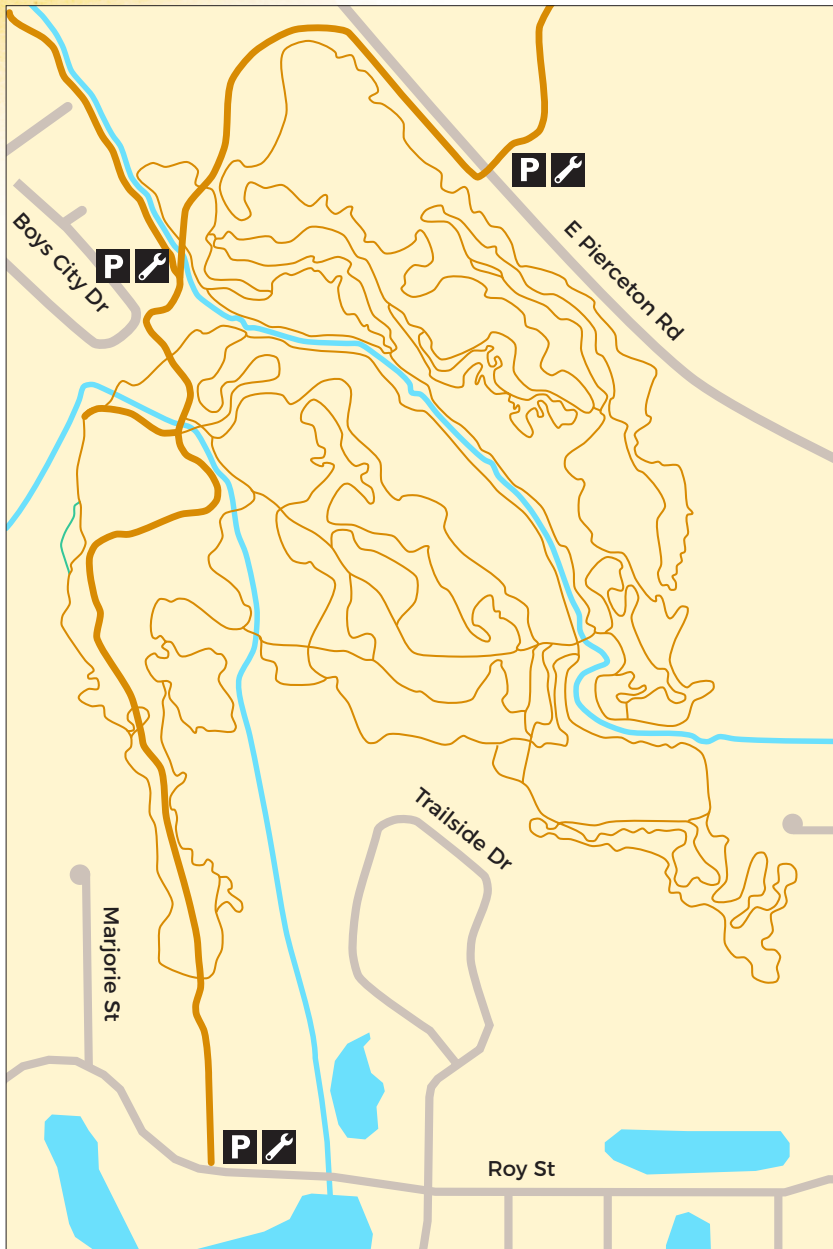
View the digital
version of this
brochure by scanning
the QR code with
your phone's camera.



TRAIL SPACES

KOSCIUSKO COUNTY'S WINONA LAKE TRAILS

305 Boys City Dr, Winona Lake, IN 46590



Locators on map:

- P** Parking
 - Bike Fixation Station
 - Winona Lake Trails (dirt trails)
 - Heritage Trail (paved trail)
- Go to Heritage Trail map for more information




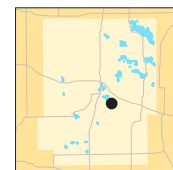
This trail offers:

- Hiking
- Mountain Biking
- On-Leash
- Cross-Country Skiing

Dirt Trails: 9.7 miles

The Winona Lake Trails are challenging mountain biking and hiking pathways. They include uphill climbs, quick descents, and fun flat sections.

Off-road trails may be closed depending on weather and conditions. Trail status can be found at winonalaketrails.com. Off-road trails may evolve from season to season.



Live Well in the Moment



Convention and Visitors Bureau

VisitKosciuskoCounty.org

CLEARLY
KOSCIUSKO®

clearlykc.com

For information on
county bike routes,
visit Ride+Walk
Warsaw+Winona Lake

ridewalk.com

View the digital
version of this
brochure by scanning
the QR code with
your phone's camera.

