ESTADO QUINTANA ROO
MUNICIPIO SOLIDARIDAD
EJIDO PLAYA DEL CARMEN

UBICACION DE LA MANZANA

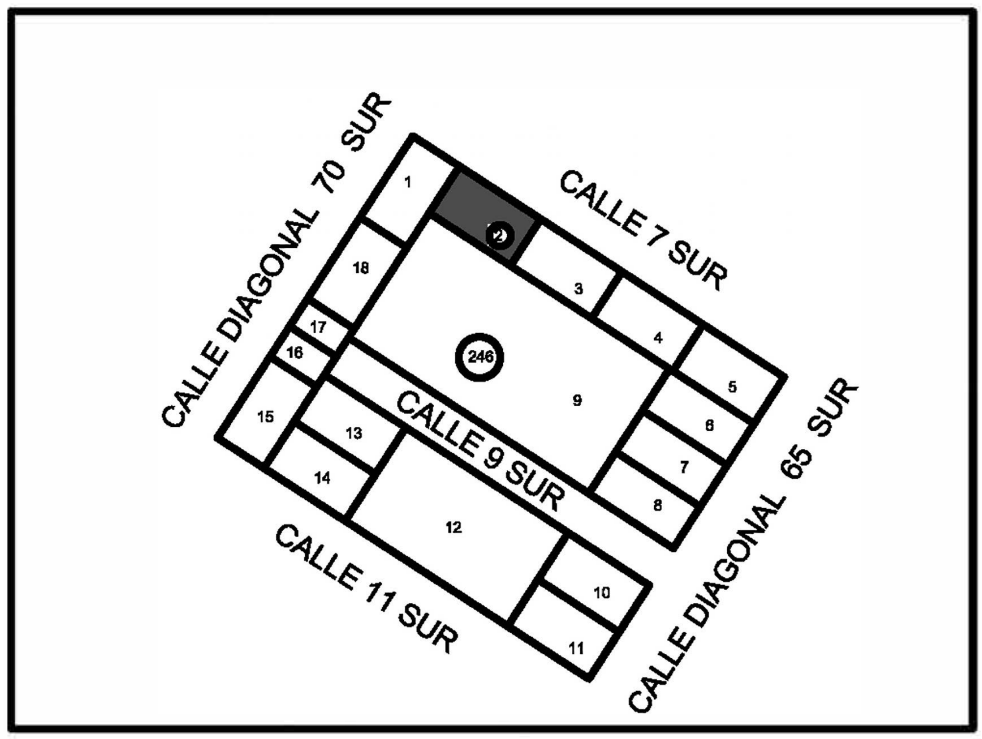

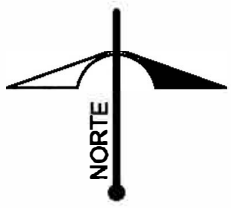

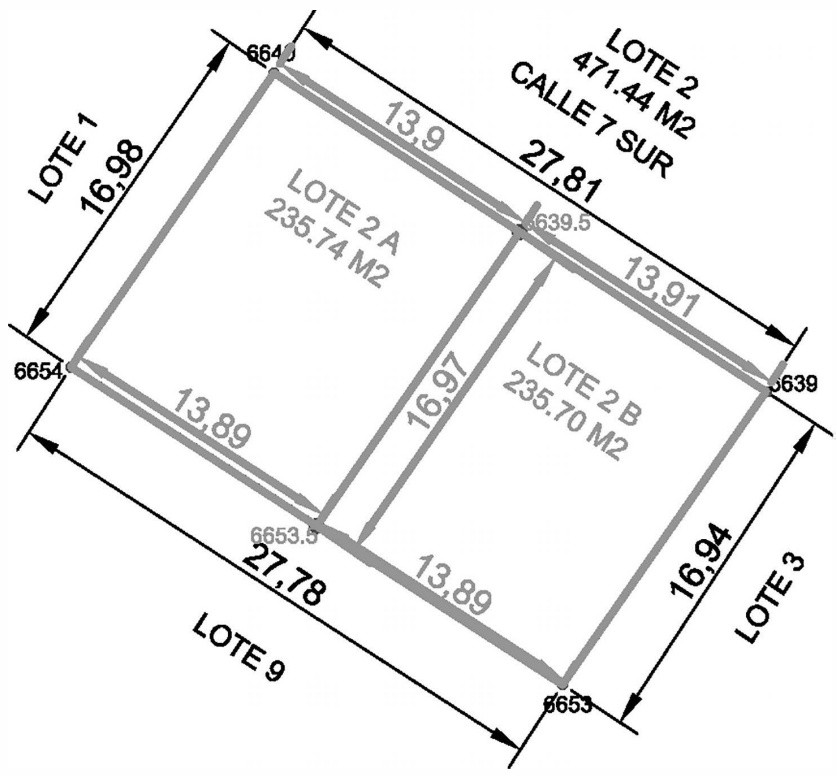

CUADRO DE CONSTRUCCION LOTE 2A						
LADO		RUMBO	DISTANCI A	V	COORDENADAS	
EST	PV				Y	X
	6640			6640	2,280,909.93	490,673.94
6640	6639.5	S 57° 02' 33" E	13.68	6639.5	2,280,901.37	490,685.61
6639.5	6653.5	S 33° 12' 19" W	16.96	6653.5	2,280,887.41	490,675.97
6653.5	6654	N 57° 07' 08" W	14.19	6654	2,280,894.95	490,664.31
6654	6640	N 33° 06' 42" W	16.98	6640	2,280,909.93	490,673.94
SUPERFICIE = 235.74 m2						