
GENESIS
FOUNDATIONS OF OUR FAITH

From Peleg to Pele?



Messi-potamia




Black Sea
Asia Minor
Caucasus Mountains
Ararat Mountains
Mt. Ararat
Araxes R.
Armenia
Taurus Mountains
Caspian Sea
Lebanon Mountains
• Haran
Paddan Aram
Mesopotamia
Mediterranean Sea
Sidon •
Tyre •
Syria
• Damascus
• Nineveh
Assyria
Caspian Mountains
Media
Euphrates R.
Tigris R.
Canaan
• Jerusalem
Chaldea
Arabian
Desert
Babylon •
Zagros Mountains
Nile R.
• Memphis
Ur •
Elam
• Susa
Egypt
Mt.
Sinai
The
Old Testament
World
Persia
Persian
Gulf
Red Sea
Bible History Online

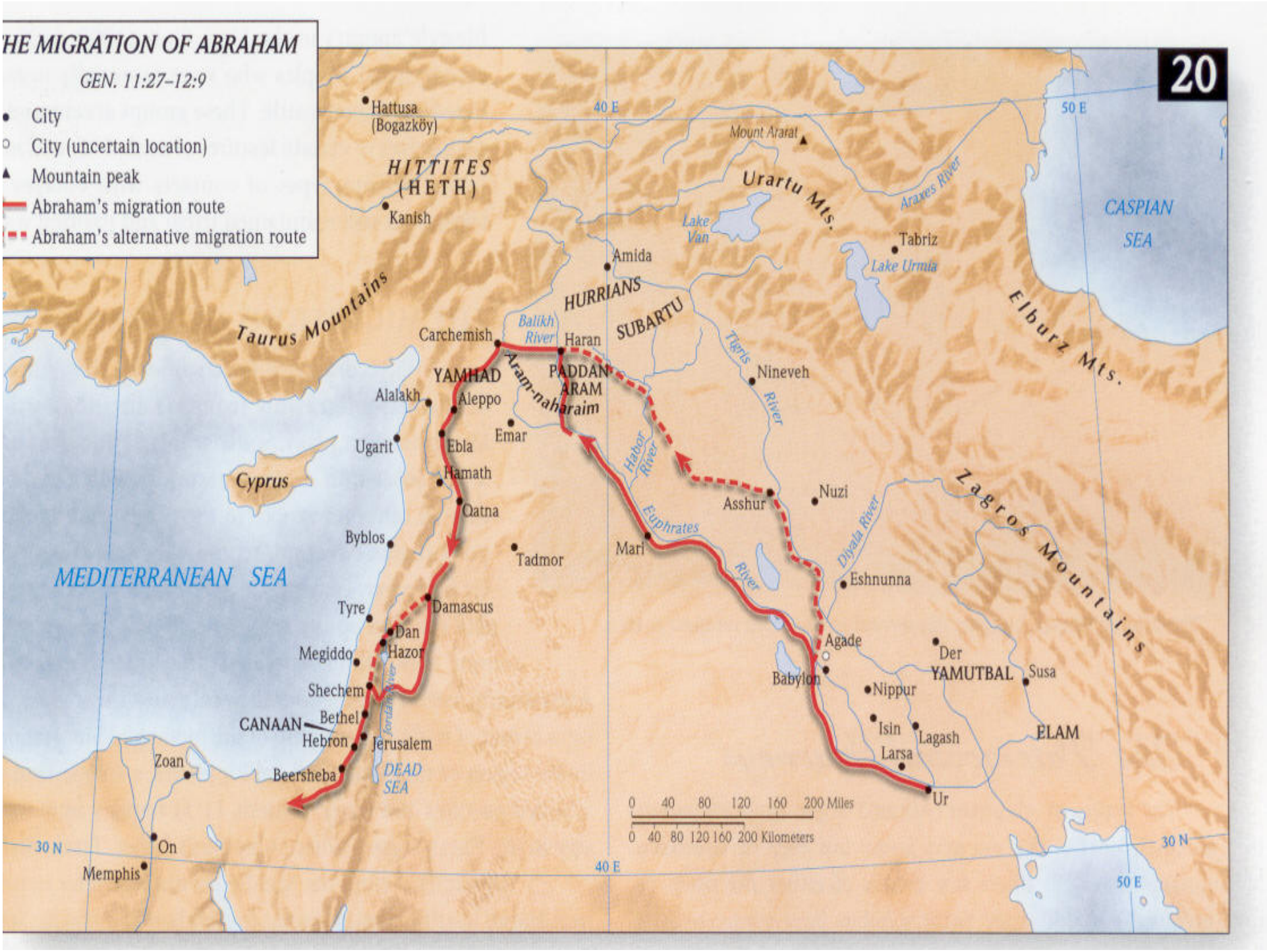
HE MIGRATION OF ABRAHAM
GEN. 11:27–12:9
City
City (uncertain location)
Mountain peak
Abraham's migration route
Abraham's alternative migration route
20
Hattusa (Bogazköy)
HITTITES (HETH)
Kanish
Mount Ararat
Urartu Mts.
Araxes River
CASPIAN SEA
Lake Van
Tabriz
Lake Urmia
Amida
HURRIANS
SUBARTU
Taurus Mountains
Elburz Mts.
Balikh River
Carchemish
Haran
Tigris River
Nineveh
YAMHAD
PADDAN ARAM
Aram-naharaim
Alalakh
Aleppo
Emar
Ugarit
Ebla
Habor River
Hamath
Cyprus
Asshur
Nuzi
Qatna
Euphrates River
Diyala River
Zagros Mountains
Byblos
Mari
Tadmor
MEDITERRANEAN SEA
Eshnunna
Tyre
Damascus
Dan
Megiddo
Hazor
Agade
Der
Babylon
YAMUTBAL
Susa
Shechem
Jordan River
Nippur
Bethel
CANAAN
Isin
Lagash
ELAM
Hebron
Jerusalem
Larsa
Zoan
Beersheba
DEAD SEA
Ur
0 40 80 120 160 200 Miles
0 40 80 120 160 200 Kilometers
30 N
On
Memphis
40 E
50 E

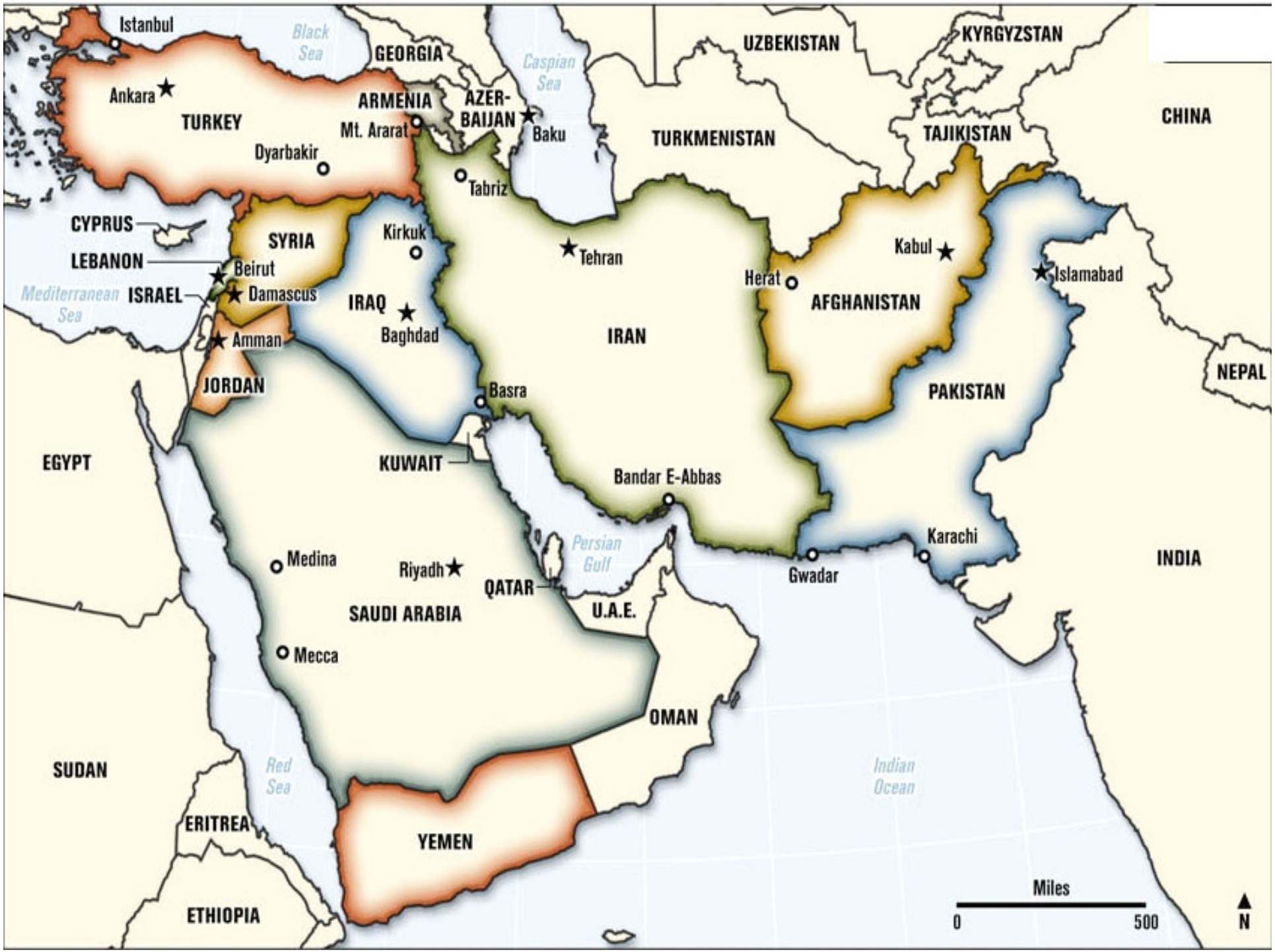
Istanbul
Black Sea
GEORGIA
Caspian Sea
UZBEKISTAN
KYRGYZSTAN
Ankara
ARMENIA
AZER-BAIJAN
Baku
TURKEY
Mt. Ararat
TURKMENISTAN
TAJIKISTAN
CHINA
Dyarbakir
Tabriz
CYPRUS
SYRIA
Kirkuk
Tehran
Kabul
LEBANON
Beirut
Herat
Islamabad
Mediterranean Sea
ISRAEL
Damascus
IRAQ
AFGHANISTAN
Baghdad
IRAN
Amman
NEPAL
JORDAN
Basra
PAKISTAN
EGYPT
KUWAIT
Bandar E-Abbas
Karachi
Persian Gulf
Medina
Riyadh
Gwadar
INDIA
QATAR
U.A.E.
SAUDI ARABIA
Mecca
OMAN
SUDAN
Red Sea
Indian Ocean
ERITREA
YEMEN
ETHIOPIA
Miles
0
500
N

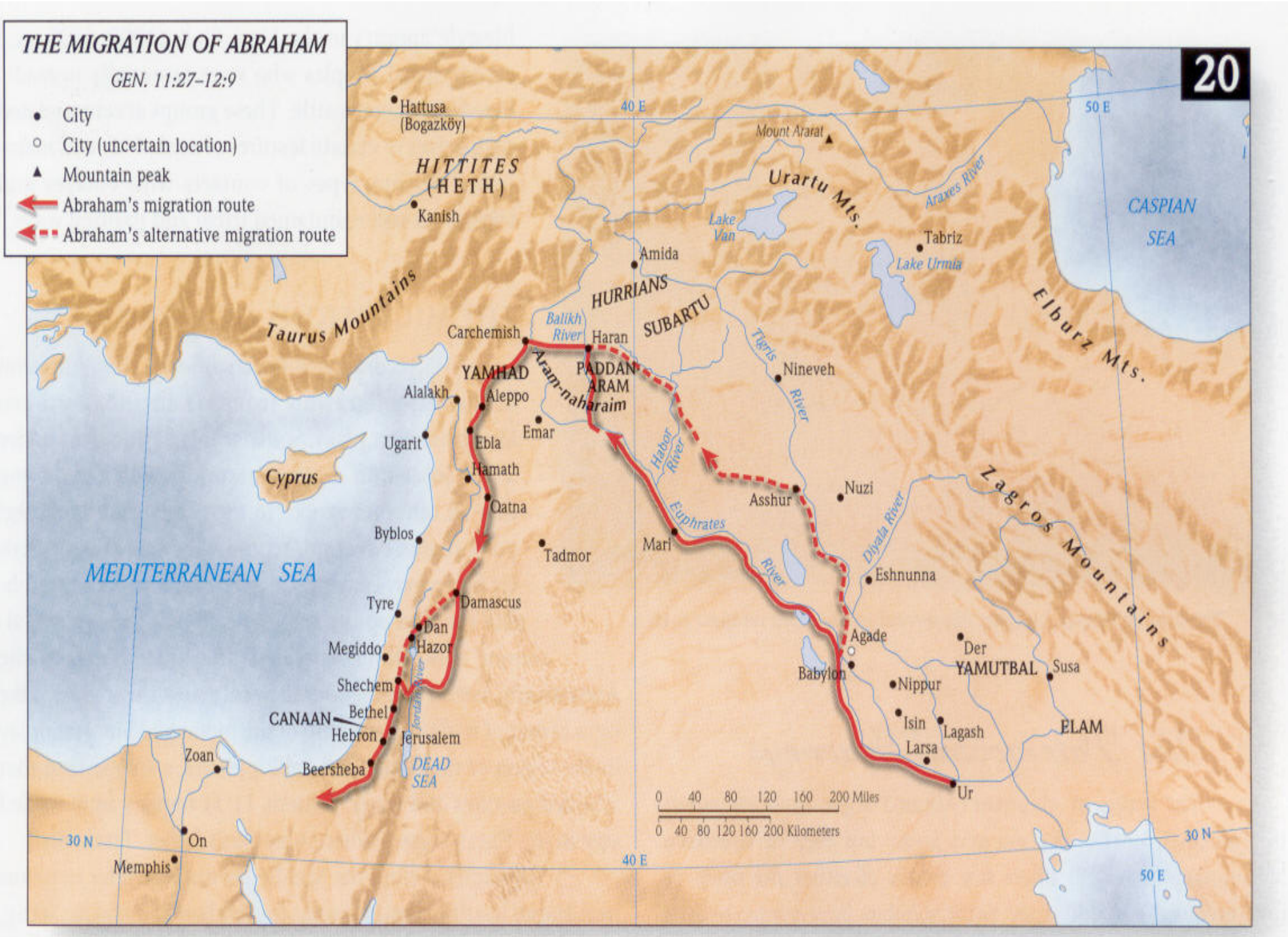
THE MIGRATION OF ABRAHAM
GEN. 11:27–12:9
City
City (uncertain location)
Mountain peak
Abraham's migration route
Abraham's alternative migration route
20
Hattusa (Bogazköy)
HITTITES (HETH)
Kanish
Mount Ararat
Urartu Mts.
Araxes River
CASPIAN SEA
Lake Van
Tabriz
Lake Urmia
Amida
HURRIANS
SUBARTU
Taurus Mountains
Balikh River
Carchemish
Haran
Tigris River
Nineveh
Elburz Mts.
YAMHAD
PADDAN ARAM
Aram-naharaim
Alalakh
Aleppo
Emar
Ugarit
Ebla
Habor River
Hamath
Cyprus
Asshur
Nuzi
Qatna
Euphrates River
Diyala River
Zagros Mountains
Byblos
Tadmor
Mari
MEDITERRANEAN SEA
Eshnunna
Tyre
Damascus
Dan
Agade
Der
Megiddo
Hazor
Babylon
YAMUTBAL
Susa
Shechem
Jordan River
Nippur
Bethel
CANAAN
Isin
Lagash
ELAM
Hebron
Jerusalem
Larsa
Zoan
Beersheba
DEAD SEA
Ur
0 40 80 120 160 200 Miles
0 40 80 120 160 200 Kilometers
30 N
On
Memphis
40 E
50 E

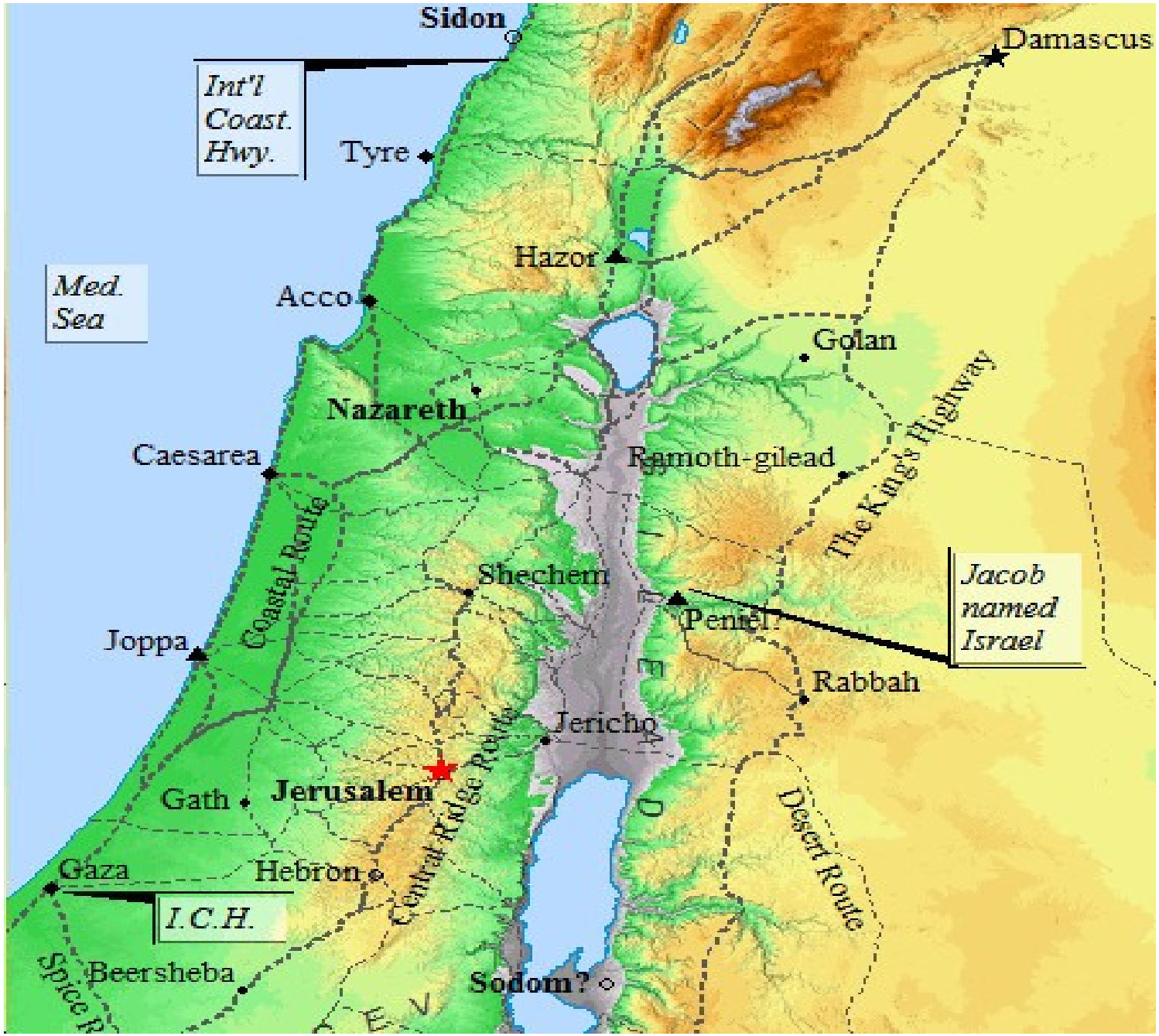
Sidon
Damascus
Int'l Coast. Hwy.
Tyre
Hazor
Med. Sea
Acco
Golan
Nazareth
Caesarea
Ramoth-gilead
The King's Highway
Coastal Route
Shechem
Jacob named Israel
Penuel
Joppa
Rabbah
Jericho
Jerusalem
Gath
Central Ridge Route
Desert Route
Gaza
Hebron
I.C.H.
Beersheba
Sodom?

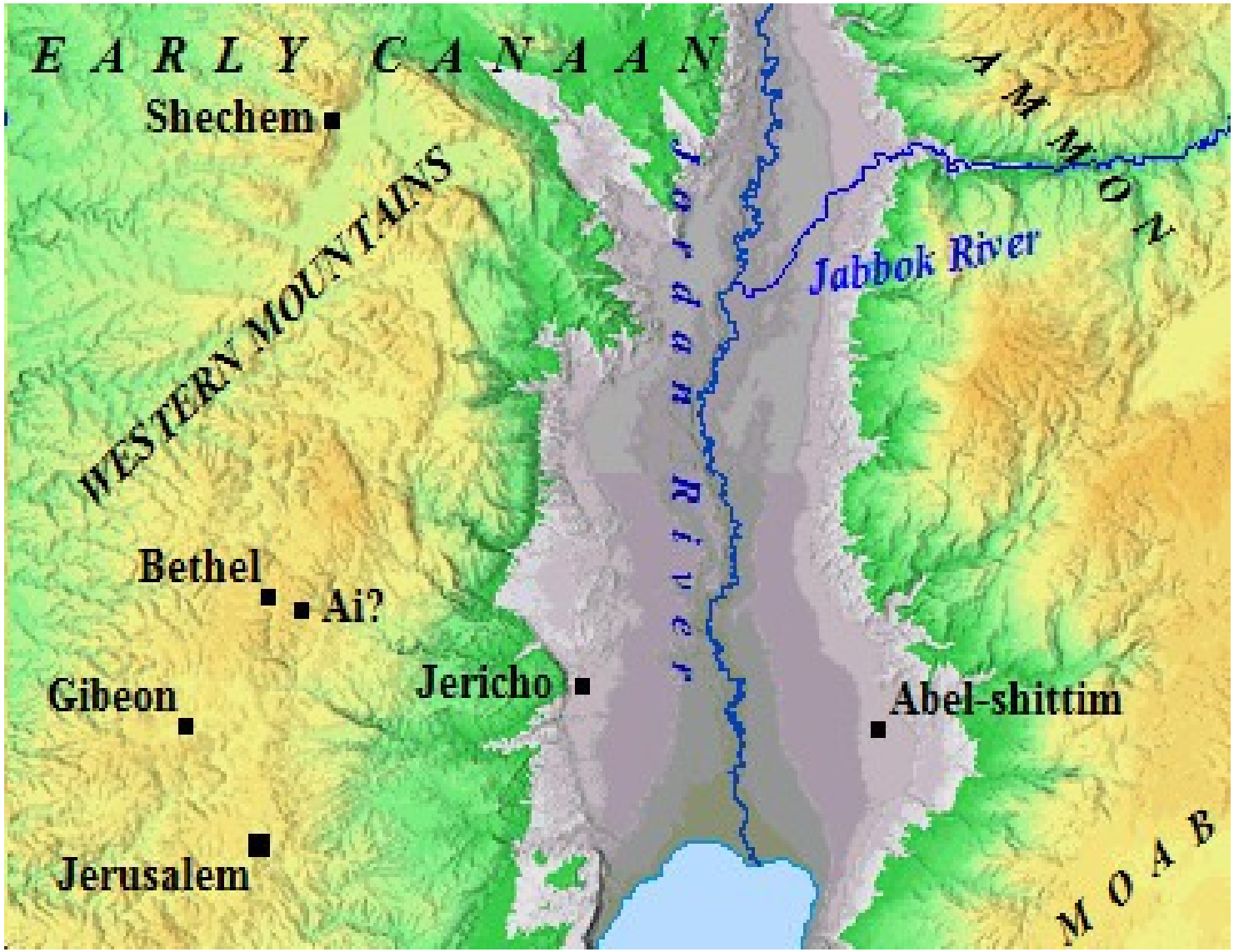
EARLY CANAAN
Shechem
WESTERN MOUNTAINS
Bethel
Ai?
Gibeon
Jericho
Jordan River
Jabbok River
AMMON
Abel-shittim
Jerusalem
MOAB

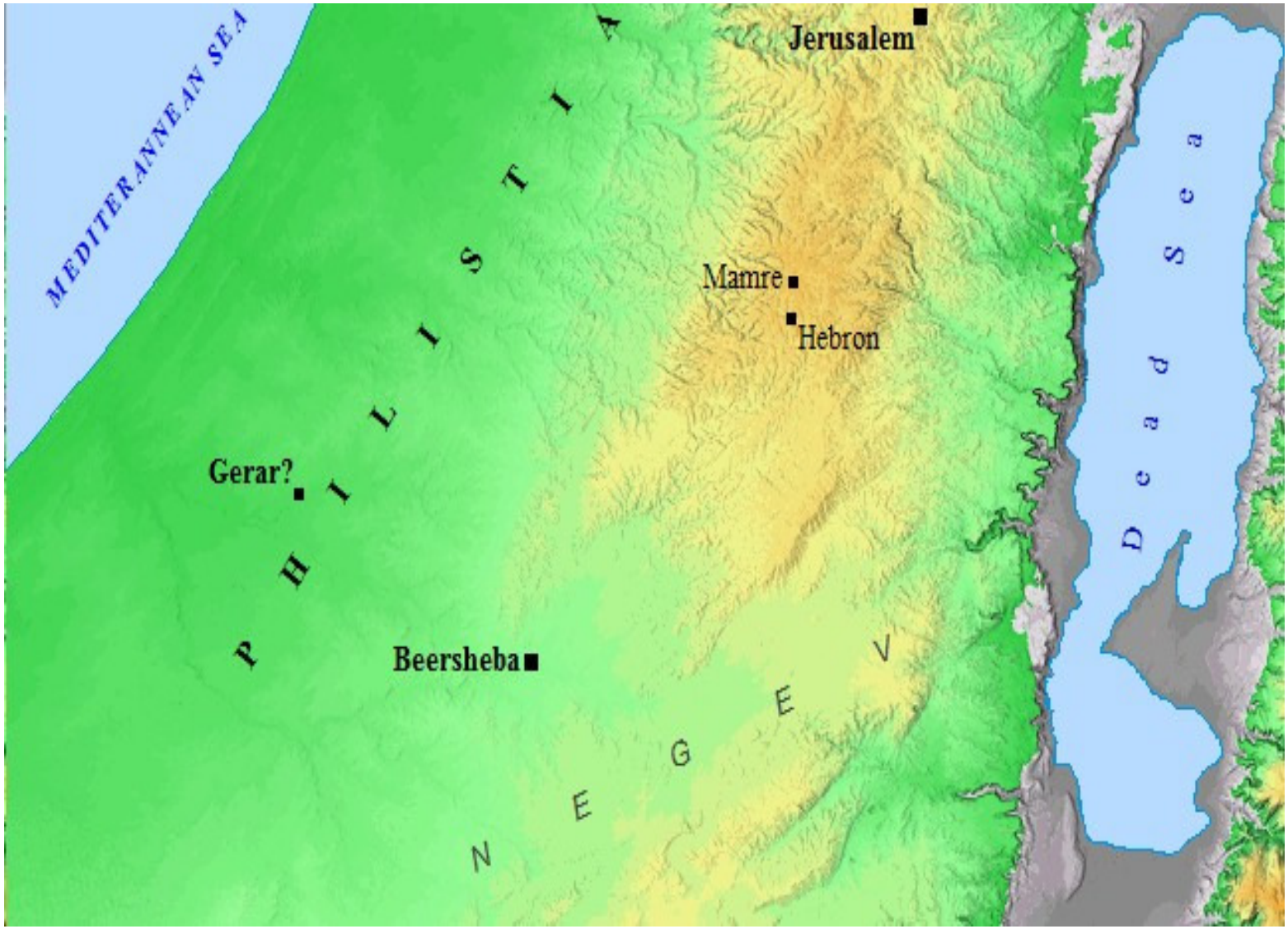
MEDITERANNEAN SEA
PHILISTIA
Jerusalem
Mamre
Hebron
Gerar?
Beersheba
NEGEV
Dead Sea


ABRAHAM TO EGYPT
Jerusalem
Gerar?
Hebron
Beersheba
NEGEV
EGYPT
Great Trunk Road
Way to Shur
Arabian Trade Route