

## A14 Cambridge to Huntingdon improvement scheme

### Closure of bridge over A14 at Bar Hill (junction 29)

**Tuesday 3 April to Tuesday 10 April**

As part of the A14 Cambridge to Huntingdon improvement scheme, we are building an improved junction at Bar Hill.

The new junction will provide greater capacity and access to the new local access road between Cambridge and Huntingdon. It will also serve the new community at Northstowe.

### What are we doing?

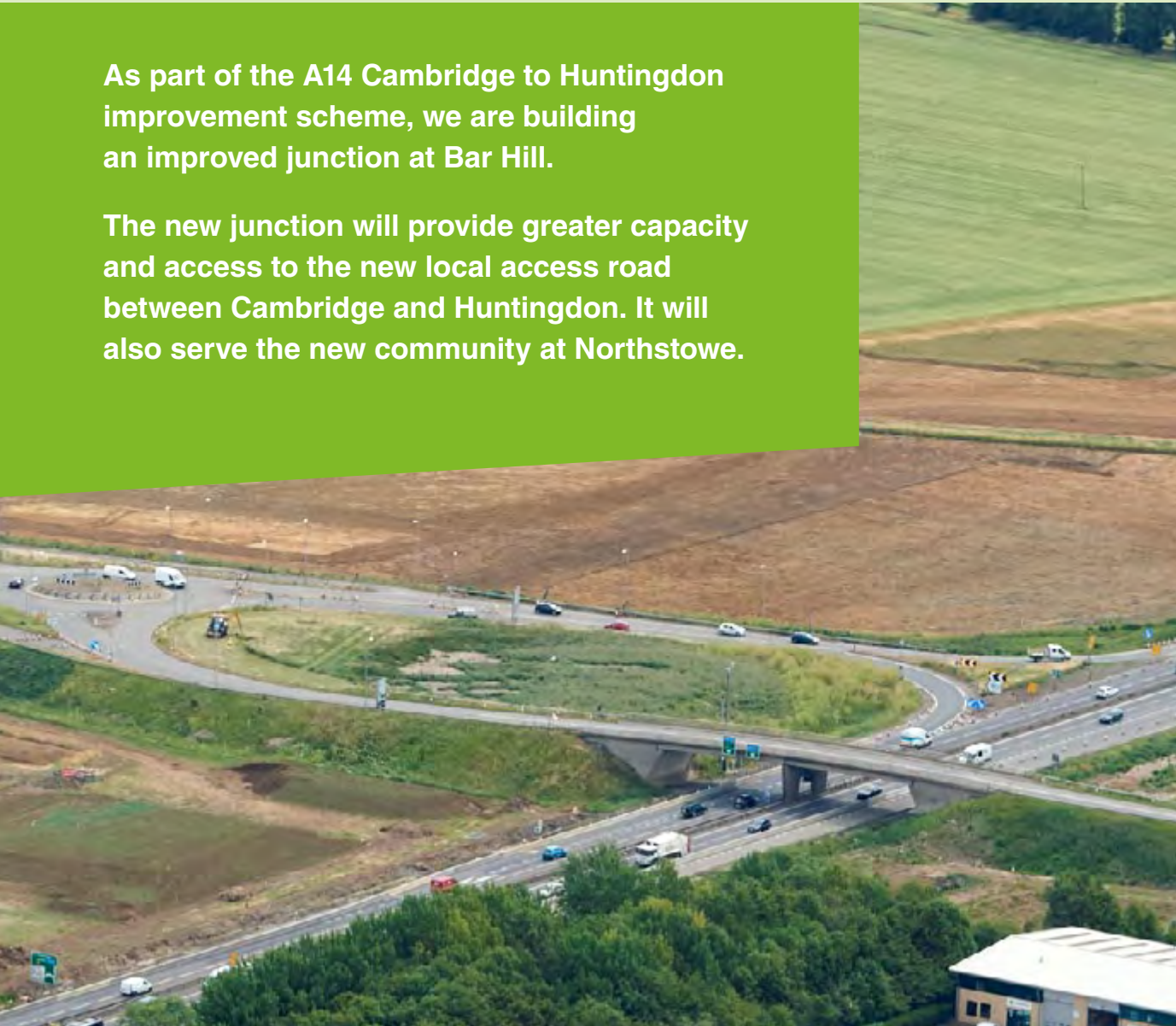
From Tuesday 3 April, we are closing the bridge over the A14 at Bar Hill for 7 days, until Tuesday 10 April.

This closure will allow us to finish the construction of temporary slip roads, which will connect to the existing bridge, so that we can start building the new bridges as part of the new Bar Hill junction.

The existing A14 eastbound off-slip at Hatton's Road and the existing A14 eastbound on-slip from Hatton's Road will be replaced by new temporary slip roads. The temporary slip roads will be in use until Summer 2019.

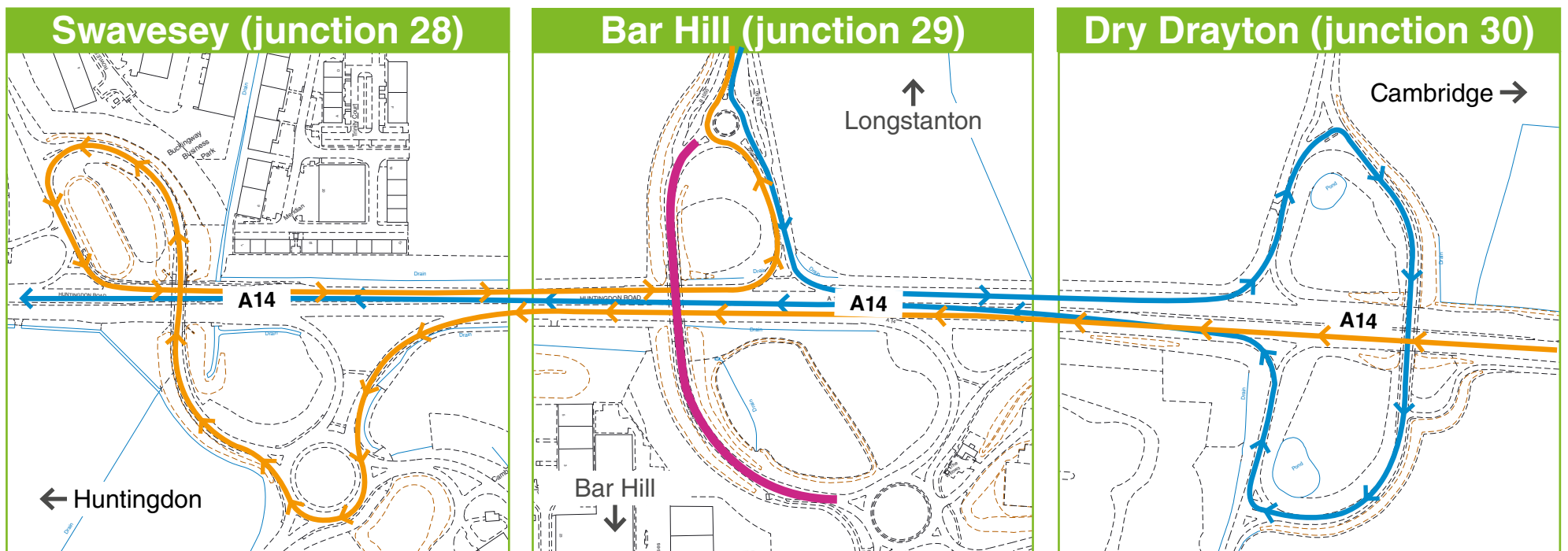
The closure will be in place from 9.30am on Tuesday 3 April until 5.00pm on Tuesday 10 April. We will open the road sooner if at all possible.

We have worked closely with Cambridgeshire County Council to plan this work and have scheduled it during the Easter school holidays to minimise disruption to your journey.



# How will this affect you?

If you regularly use the existing bridge over the A14 you will need to follow diversions. We are creating a safe passage across the bridge for pedestrians and cyclists, who would otherwise have no access to Bar Hill.



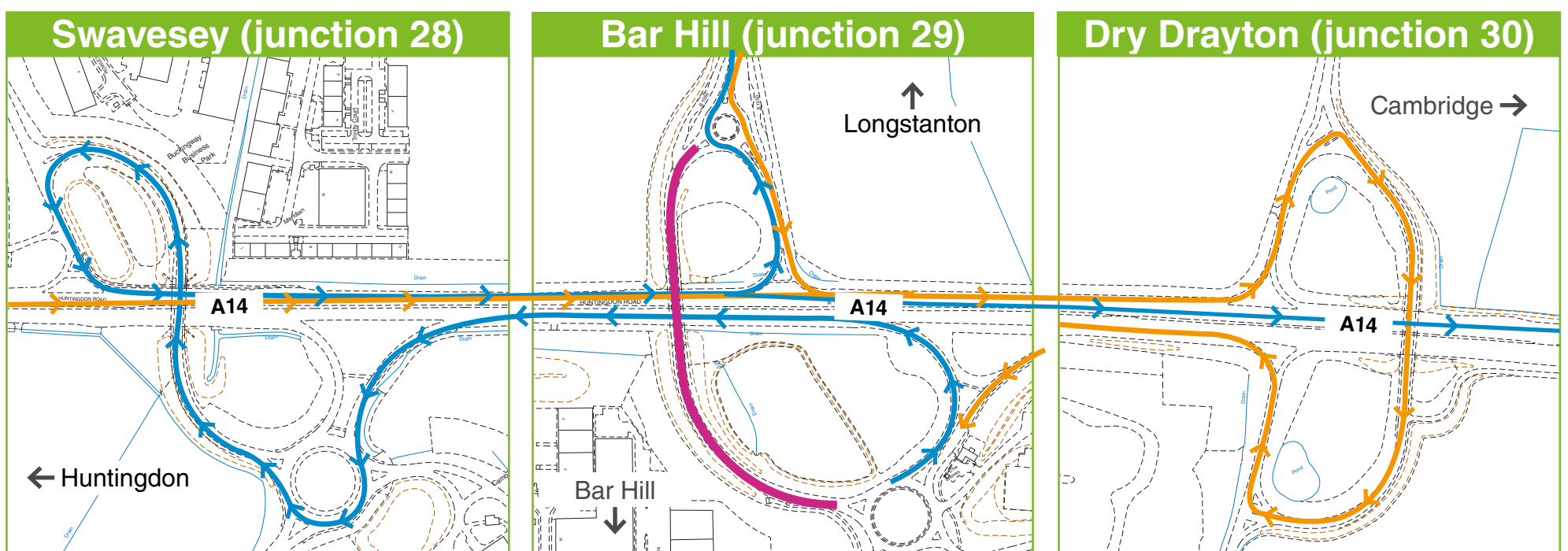
## To Longstanton from Cambridge

From Cambridge, you will need to continue westbound along the A14 beyond Bar Hill (junction 29) to Swavesey (junction 28). Here you will exit the A14, cross over the A14 via the bridge and join the eastbound A14. At Bar Hill (junction 29), you will exit the A14 and continue along Hatton's Road towards Longstanton.

## From Longstanton to Huntingdon

From Longstanton you will need to join the eastbound A14 at Bar Hill (junction 29) until Dry Drayton (junction 30). At Dry Drayton you will need to exit the A14, cross back over the A14 using the bridge and re-join the westbound A14 and continue on the A14 towards Huntingdon.

Bridge closed



## From Bar Hill to Longstanton or Cambridge

From Bar Hill you will need to turn left onto the westbound A14 and travel to Swavesey (junction 28). Here you will need to exit the A14, cross back over the A14 using the bridge and re-join the A14 eastbound.

For Longstanton you will need to exit the A14 at Bar Hill (junction 29) and for Cambridge you should continue along the eastbound A14.

## To Bar Hill from Huntingdon or Longstanton

On the A14 from Huntingdon, you will need to drive past Bar Hill (junction 29) to Dry Drayton (junction 30). From Longstanton you will need to join the eastbound A14 and travel toward Dry Drayton (junction 30). At Dry Drayton you will leave the A14, cross back over the A14 using the bridge and re-join the westbound A14. You should then exit the A14 westbound at the Bar Hill junction.

Bridge closed



The red hatching shows how the new temporary junction will look. You can see the current layout next to it (in grey).

Members of our team will be at Tesco Bar Hill (CB23 8EL) from 10.00am to 2.00pm on Monday 26 March to answer any questions you have about these closures. We'll be located in the car park, in our clearly marked mobile visitor centre.

**We apologise for the inconvenience that this closure will cause. The closure is essential to enable us to build the new Bar Hill junction.**

## Keep in touch



0300 123 5000



[www.highways.gov.uk/A14C2H](http://www.highways.gov.uk/A14C2H)



[Facebook.com/A14C2H/](https://www.facebook.com/A14C2H/)



[A14CambridgeHuntingdon@highwaysengland.co.uk](mailto:A14CambridgeHuntingdon@highwaysengland.co.uk)



[@A14C2H](https://twitter.com/A14C2H)

© Crown copyright 2018

You may re-use this information (not including logos) free of charge in any format or medium, under the terms of the Open Government Licence.

To view this licence: visit [www.nationalarchives.gov.uk/doc/open-government-licence/write](http://www.nationalarchives.gov.uk/doc/open-government-licence/write) to the **Information Policy Team**,

**The National Archives, Kew, London TW9 4DU**,  
or email [psi@nationalarchives.gsi.gov.uk](mailto:psi@nationalarchives.gsi.gov.uk).

© Crown copyright and database rights 2017 OS 100030649. You are permitted to use this data solely to enable you to respond to, or interact with, the organisation that provided you with the data. You are not permitted to copy, sub-licence, distribute or sell any of this data to third parties in any form.

This document is also available on our website at [www.highways.gov.uk](http://www.highways.gov.uk), where the size can be adjusted to meet your needs.

If you have any enquiries about this publication email [info@highwaysengland.co.uk](mailto:info@highwaysengland.co.uk) or call **0300 123 5000\***. Please quote the Highways England publications code **PR207/17**

Highways England Creative job number BED18 0052

\*Calls to 03 numbers cost no more than a national rate call to an 01 or 02 number and must count towards any inclusive minutes in the same way as 01 and 02 calls. These rules apply to calls from any type of line including mobile, BT, other fixed line or payphone. Calls may be recorded or monitored.

Registered office Bridge House, 1 Walnut Tree Close, Guildford GU1 4LZ Highways England Company Limited registered in England and Wales number 09346363

Printed on paper from well-managed forests and other controlled sources.