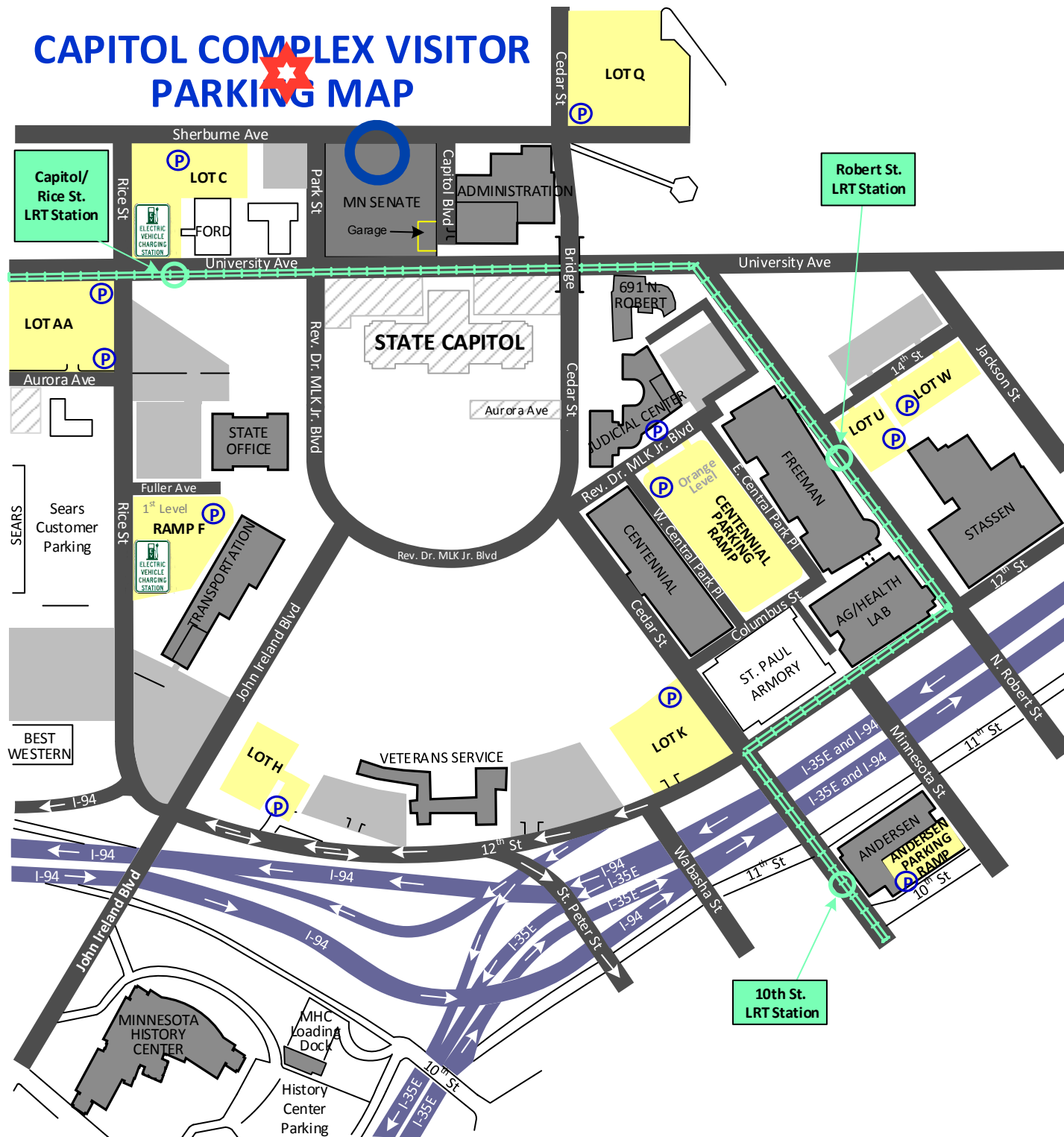


CAPITOL COMPLEX VISITOR PARKING MAP

State of Minnesota Plant Management Division

www.mn.gov/admin/government/buildings-grounds
Revised 3/16



ANDERSEN PARKING RAMP - enter from 10th St and Cedar St

CENTENNIAL PARKING RAMP, Orange Level - southeast corner of Rev. Dr. MLK Jr. Blvd. and W. Central Park Pl

LOT AA - southwest corner of University Ave and Rice St enter from Aurora Ave

LOT C - northwest corner of Sherburne off of Rice St, enter from Sherburne Ave

LOT H - northeast corner of 12th St. and John Ireland Blvd

LOT K - northwest corner of Cedar St and 12th St

LOT Q - northeast corner of Cedar St and Sherburne Ave






LOT U - southeast corner of N. Robert St and 14th St

LOT W - southwest corner of 14th St and Jackson St

MINNESOTA SENATE BUILDING GARAGE, Ground Level- enter from Capitol Blvd, off of Sherburne Ave- Public Disability Parking only

RAMP F, 1st Level - enter from Fuller Ave, off Rice St

Rev. Dr. MLK Jr. Blvd- parking on either side of the street

-  Construction site
-  Electric Vehicle charging station
-  Metro Green Line Light Rail
-  Metro Green Line Light Rail station
-  Pay station for public metered parking