


University Of Arkansas Cycling Collegiate Race

March 30-31, 2013



Registration: Will be open at the HPER building on campus the night before the race on Friday the 29th from 6 PM until 9 PM. As well as the morning of Saturday 30th at the site of the road race, starting at 7:30 AM and will end at 8:45 AM. Parking for registration at the HPER building on Friday night will be in the lower level parking deck across from the Track and right next to the HPER (white building). Registration will be \$35 for all three events and \$15 for individual events. Registration must be in cash or check, we do not have the leisure of a credit card machine.

Road Race March 30th

Category	Distance	Start Time	Category	Distance	Start Time
Wm's C	20 miles	9 AM	Men's C	40 miles	9:45 AM
Men's D	20 miles	9:15 AM	Men's B	60 miles	10 AM
Wm's B	40 miles	9:30 AM	Men's A	60 miles	10:15 AM
			Wm's A	60 miles	10:30 AM

Team Time Trial March 30th

Start times will begin at 4:30 PM and go off in 1 minute intervals. The order will be posted the morning of March 30th after registration.

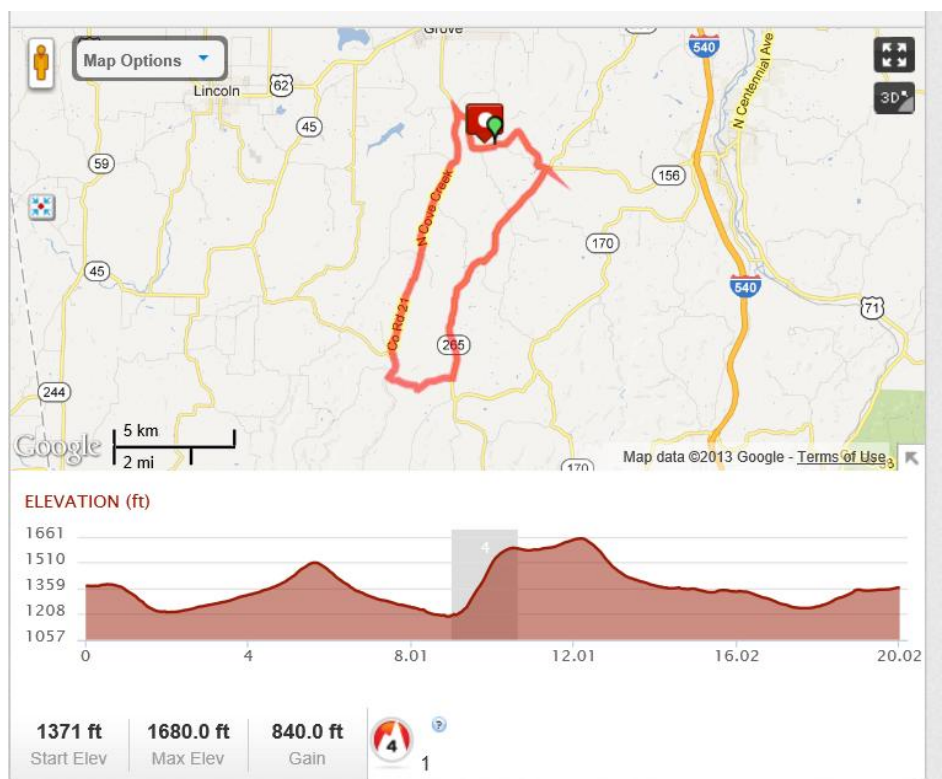
Time	Category
4:30 PM	W – A, B, C
4:30 PM	M – A, B, C, D

criterium March 31st

Category	Distance	Start Time	Category	Distance	Start Time
Men's D	20 min + 3 laps	8:00 AM	Wm's A	40 min + 3 laps	10:30 AM
Wm's C	20 min + 3 laps	8:35 AM	Men's B	45 min + 3 laps	11:15 AM
Men's C	30 min + 3 laps	9:05 AM	Men's A	60 min + 3 laps	12:10 PM
Wm's B	30 min + 3 laps	9:40 AM			

Map of road race – 20 mile loop

Directions: Razorback road past the baseball stadium. Merge onto AR-265 South for 2 miles. Turn right onto 265 S/Hogeye Rd. for 10 miles. At the stop sign (fork in the road) take a right and keep right when you hit the gas station. Drive a few more miles and arrive at New Sulphur Church and Family Center, 13425 Hogeye Rd. Prairie Grove, AR. 72753

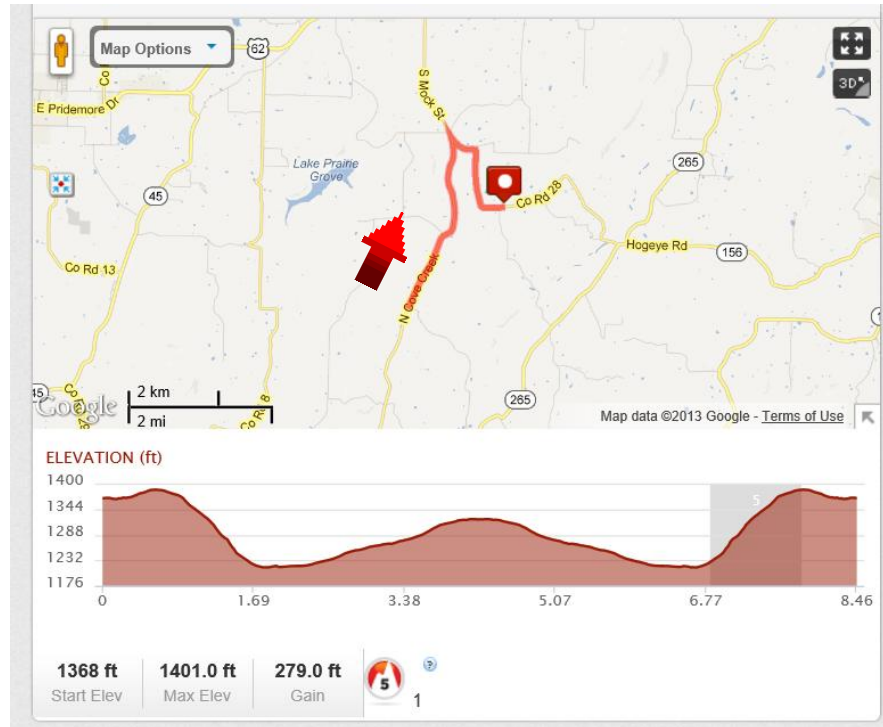


- Start and finish will be at the church.

Map of time trial -

8.4 miles

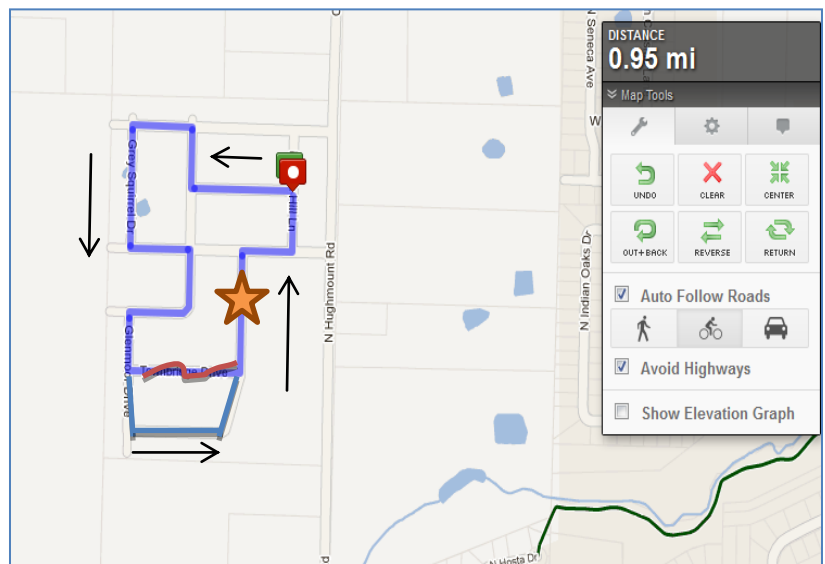
Directions: It is a portion of the road race so same directions as above. The finish will be at the church (where the red square is).



Map of criterium

Directions: (from campus) N on Garland avenue, slight right onto Garland avenue. Turn left onto W North street, slight right again onto Garland avenue. Left onto W Deane street. Right onto N Porter road. Continue onto Mt. Comfort road. Slight right onto Co Rd. 706/N Hughmount Rd.

The star is the start/finish.



Medals will be given for 1,2,3 in all categories, they will follow the crit races. There will only be medals for 1,2,3 places of the road race and crit. There will be primes for the crit!

