

N







Florida Designated Paddling Trails

Yellow River

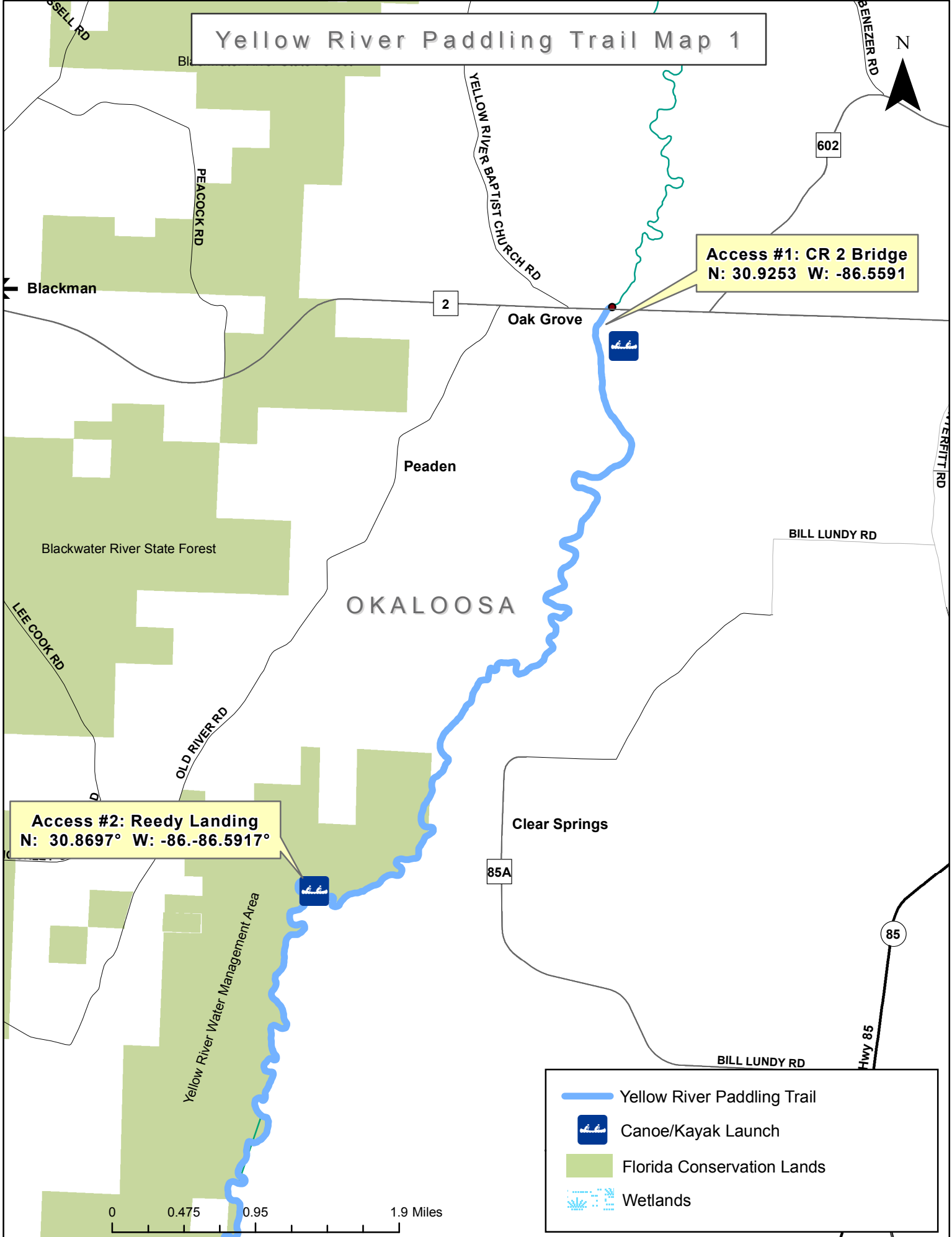
FLORIDA/ALABAMA LINE



-  Designated Paddling Trail
-  Wetlands
-  Water
-  Designated Paddling Trail Index







Yellow River Paddling Trail Map 1



Access #1: CR 2 Bridge
N: 30.9253 W: -86.5591

Access #2: Reedy Landing
N: 30.8697° W: -86.865917°

-  Yellow River Paddling Trail
-  Canoe/Kayak Launch
-  Florida Conservation Lands
-  Wetlands

0 0.475 0.95 1.9 Miles

Yellow River Paddling Trail Map 2



← Baker

← Galliver

LAKE SILVER RD

OLD BETHEL RD

OLD RIVER RD

SIoux CIR

188

OKALOOSA

NORTH AVE

Crestview

LLOYD ST

85

90

4





Milligan

ELLIS RD

4

ANTIOCH RD

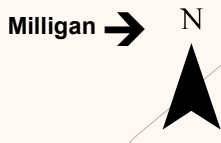
▲ Access #3: Milligan Park N: N: 30.7484 W: -86.6253

-  Yellow River Paddling Trail
-  Canoe/Kayak Launch
-  Florida Conservation Lands
-  Wetlands



0 0.5 1 2 Miles


Yellow River Paddling Trail Map 3



Access #4: Rivers Edge RV Park N: 30.6742 W: -86.7469



- Yellow River Paddling Trail
- Camping
- Canoe/Kayak Launch
- Restrooms
- Potable Water
- Florida Conservation Lands
- Wetlands



Yellow River Paddling Trail Map 4

Holt ↑



- Yellow River Paddling Trail
- Camping
- Canoe/Kayak Launch
- Florida Conservation Lands
- Wetlands

0 0.5 1 2 Miles

Yellow River Paddling Trail Map 5



90

10

Harold ↑

MILLER BLUFF RD
DEER LAKE RD

Blackwater River State Forest

FISHER OLD MILL RD / Parkerville

Santa Rosa Outlying
Landing Field

SANTA ROSA

NICHOLS LAKE RD

87





Yellow River Water Management Area

▲ Access #7: SR 87 Bridge N:
N: 30.5713 W: -86.9244 ▲

Yellow River
Water Management Area

Broxson

Eglin AFB

-  Yellow River Paddling Trail
-  Canoe/Kayak Launch
-  Florida Conservation Lands
-  Wetlands

0 0.5 1 2 Miles



Yellow River Paddling Trail Guide

The Waterway

Located in the western Panhandle, the upper Yellow River drains the state's highest elevation. As a result, the current is faster than most north Florida rivers. The upper Yellow River takes paddlers along limestone banks that give way to sand and gravel banks downstream. Hardwood forests frame the shallow, golden water. Farther downstream, the river deepens and slows as it passes through cypress and gum swamps. The river is joined by the [Shoal River](#), another designated paddling trail, near Crestview. [Fishing](#) is excellent and wildlife abundant as the river winds through miles of public conservation lands.

The Paddling Experience

The degree of difficulty of this 54-mile trail depends entirely on water levels which can fluctuate dramatically in a short period of time. Water levels are best when the USGS [gauge](#) is at least 1 to 2 feet near Milligan. It is possible to extend the length of your paddling adventure and begin paddling in Alabama at a number of access points. It is also possible to paddle farther downstream past the trails designated endpoint at SR 87 into the [Yellow River Marsh Aquatic Preserve](#), but it can be a confusing area for those unfamiliar with the waterway. The 18-mile section between SR 2 and US 90 is the best section for paddlers with a number of significant sandbars offering comfortable overnight camping. Public access points below US 90 and the Ellis Road boat ramp are limited and paddlers are much more likely to encounter powerboat traffic. Camping is also allowed on the [Yellow River Wildlife Management Area](#). Pay attention to posted boundaries to avoid camping on private land. There are [access sites](#) on the Yellow River in addition to the ones listed below that are on [Eglin Air Force Base property](#) and require special [permit](#) to use.

Access Points

#1, Start of the Trail, CR 2 Bridge (Oak Grove)

From Crestview, take US 90 west 4.5 miles across the Yellow River to Milligan. Go right (north) 3.7 miles on SR 4 and merge with SR 189. Continue straight (north) on SR 189 10.5 miles to CR 2. Take CR 2 right (east) 5 miles to the bridge over the Yellow River.

#2, Mile 6, Reedy Landing,

A small single-lane gravel launch. This segment of the Yellow River may be very shallow and suitable for small boats only. *From SR 2 go south on Old River Rd. about 4 miles, turn left (east) on dirt road, stay straight when road forks, road ends at ramp.*

#3, Mile 18, Milligan Park

From Crestview, take US 90 west 4.0 miles across the Yellow River to Milligan. Take the first clay road on the left past the bridge (Ellis Road). A small boat ramp sign on US 90 may be seen pointing towards Ellis Road.



Yellow River Paddling Trail Guide

Follow the clay road curving left near the railroad tracks to a small park with improved boat ramp and a small sandy beach.

#4, Mile 35, Rivers Edge RV Park

RV and tent camping is available at the [Rivers Edge RV Park](#). From Crestview, take US 90 west 12 miles (or west on I-10 and take Exit 45). Turn south onto Log Lake Road and follow pavement 2.5 miles to RV Park on left. Enter park, pay fee and enter gate for ramp.

#5, Mile 37, Guest Lake

River access to and from the Guest Lake gravel boat ramp can be difficult. It is challenging to identify the location of the creek leading up to Guest Lake from the main river channel. (See map).

From Crestview, take US 90 west 12 miles (or west on I-10 and take Exit 45). Turn south onto Log Lake Road and follow pavement 2.5 miles until it ends at RV park on left. Continue following unpaved portion of road another 1.3 miles until it ends at Guest Lake ramp.

#6, Mile 44.5, Log Lake

Travel east on US 90 for 10 miles and turn right onto Miller Bluff Road (paved). Follow south 2.6 miles and turn left at Fisher Old Mill Road (turns into hard-packed unpaved road). Follow 1.2 miles and turn right onto Log Lake Road. Follow .5 mile to ramp on right. The ramp is on a side stream about .8 mile from the main channel.

#7, Mile 54, End of the Trail, SR 87 Bridge

This launch site is suitable for hand-launching of small boats only as the short canal leading to the Yellow River is shallow and narrow. This parking lot is also a trailhead for the Florida National Scenic Trail. The end of the designated portion of the river trail is on the northern boundary of the Eglin Air Force Base Reservation. Below US 90, much of the land on the south side of the river is part of Eglin Air Force Base. Eglin AFB maintains several primitive launches and recreation areas along the river that are open to the public (with permit). Obtain a base recreation permit if you plan to enter the reservation (this includes stopping for lunch). Information about permits and Eglin area maps can be obtained by calling (850) 882-4164 or writing [Eglin Natural Resources](#), 107 Highway 85, Niceville, FL 32578. Online resources includes a guide to [Yellow River and Eglin access points](#). From Milton, take US 90 east 4.5 miles to SR 87. Follow SR 87 south 5 miles to the bridge.

Outfitters and Shuttle Service

[Blackwater Canoe Rental](#), 850-623-0235



Photo: FWC



Photo: Beverly Hill