

Form 10-300
(July 1969)UNITED STATES DEPARTMENT OF THE INTERIOR
NATIONAL PARK SERVICENATIONAL REGISTER OF HISTORIC PLACES
INVENTORY - NOMINATION FORM

(Type all entries - complete applicable sections)

STATE: Texas	
COUNTY: Jones	
FOR NPS USE ONLY	
ENTRY NUMBER: 14 SEP 1972	DATE

1. NAME	
COMMON: Fort Phantom Hill (41 JS 8)	
AND/OR HISTORIC:	

2. LOCATION			
STREET AND NUMBER: 14 miles north of Abilene on Ranch Road 600			
CITY OR TOWN: Abilene			
STATE Texas	CODE 048	COUNTY: Jones	CODE 253


3. CLASSIFICATION			
CATEGORY (Check One)	OWNERSHIP	STATUS	ACCESSIBLE TO THE PUBLIC
<input type="checkbox"/> District <input type="checkbox"/> Building <input checked="" type="checkbox"/> Site <input type="checkbox"/> Structure <input type="checkbox"/> Object	<input type="checkbox"/> Public <input checked="" type="checkbox"/> Private <input type="checkbox"/> Both	Public Acquisition: <input type="checkbox"/> In Process <input type="checkbox"/> Being Considered	<input type="checkbox"/> Occupied <input checked="" type="checkbox"/> Unoccupied <input type="checkbox"/> Preservation work in progress
PRESENT USE (Check One or More as Appropriate)			
<input checked="" type="checkbox"/> Agricultural <input type="checkbox"/> Commercial <input type="checkbox"/> Educational <input type="checkbox"/> Entertainment	<input type="checkbox"/> Government <input type="checkbox"/> Industrial <input type="checkbox"/> Military <input type="checkbox"/> Museum	<input type="checkbox"/> Park <input type="checkbox"/> Private Residence <input type="checkbox"/> Religious <input type="checkbox"/> Scientific	<input type="checkbox"/> Transportation <input type="checkbox"/> Other (Specify) _____ _____ _____
<input type="checkbox"/> Comments _____ _____ _____			

4. OWNER OF PROPERTY			
OWNER'S NAME: Mr. James M. Alexander			
STREET AND NUMBER: 201 Alexander Building			
CITY OR TOWN: Abilene	STATE: Texas	CODE	

5. LOCATION OF LEGAL DESCRIPTION			
COURTHOUSE, REGISTRY OF DEEDS, ETC.: Jones County Courthouse			
STREET AND NUMBER:			
CITY OR TOWN: Anson	STATE: Texas	CODE 048	

6. REPRESENTATION IN EXISTING SURVEYS			
TITLE OF SURVEY: Archeological Inventory Texas State Historical Survey			
DATE OF SURVEY: 1971 <input type="checkbox"/> Federal <input checked="" type="checkbox"/> State <input type="checkbox"/> County <input type="checkbox"/> Local			
DEPOSITORY FOR SURVEY RECORDS: Texas State Historical Survey Committee			
STREET AND NUMBER: 108 W. 15th Street			
CITY OR TOWN: Austin	STATE: Texas	CODE 048	

SEE INSTRUCTIONS



STATE:

COUNTY:

ENTRY NUMBER
14 SEP 1972

DATE

FOR NPS USE ONLY

7. DESCRIPTION

CONDITION

(Check One)

☐ Excellent☐ Good☐ Fair☐ Deteriorated☒ Ruins☐ Unexposed

(Check One)

☒ Altered☐ Unaltered

(Check One)

☐ Moved☒ Original Site

DESCRIBE THE PRESENT AND ORIGINAL (if known) PHYSICAL APPEARANCE

The ruins of Fort Phantom Hill (41 JS 8) are scattered over the crest of a hill 2 miles north of the Lake Phantom Hill Dam and $\frac{1}{4}$ mile east of Clear Fork in southeastern Jones County. The site is bisected by Ranch Road 600 (see site plan). Cultural debris at the site extends over a 20-acre area.

Structural remains include over a dozen chimneys, 2 small buildings (including the powder magazine), and numerous foundation outlines. All of these features are of limestone block construction.

According to Hart (1963:43) most buildings were wood or jacal (i.e., upright timbers placed in the ground and plastered and/or chinked between), covered by thatched roofs. The officers' quarters were on the north side of the fort, the enlisted barracks on the south. An inspection of the site in 1853 (one year before its abandonment) prompted the observation that "the officers and soldiers are living in pole huts built in the early part of last year. They are now in dilapidated condition. The company quarters will in all probability, fall down during the prevalence of the severe northers of the coming winter" (Hart, 1963:43).

In 1854 the post was abandoned, and, although it was used as a station on the Butterfield Overland Mail route (1858) and served as a substation to Fort Griffin after the Civil War (1871), it was never again occupied as a regular military station. Settlers moved in Phantom Hill during the late 1870s and it became a buying and shipping point for bison hides. But in 1881 the railroad bypassed the town and it was soon deserted.

SEE INSTRUCTIONS



8. SIGNIFICANCE

PERIOD (Check One or More as Appropriate)

☐ Pre-Columbian☐ 16th Century☐ 18th Century☐ 20th Century☐ 15th Century☐ 17th Century☒ 19th Century

SPECIFIC DATE(S) (If Applicable and Known)

1851

AREAS OF SIGNIFICANCE (Check One or More as Appropriate)

Aboriginal

☐ Prehistoric☒ Historic☐ Agriculture☐ Architecture☐ Art☐ Commerce☐ Communications☐ Conservation☐ Education☐ Engineering☐ Industry☐ Invention☐ Landscape☐ Architecture☐ Literature☒ Military☐ Music☐ Political☐ Religion/Phi-

losophy

☐ Science☐ Sculpture☐ Social/Human-

itarian

☐ Theater☒ Transportation☐ Urban Planning☐ Other (Specify)

STATEMENT OF SIGNIFICANCE

With the expansion of western settlement and increased contact between settler and Indian, the need for protection on the trails west and at the fringe of the frontier became necessary. Fort Phantom Hill, established in 1851, was part of a cordon of forts established from the Red River to the Rio Grande for this purpose.

Although it was a short-lived military post (1851-1854), the post served as a Butterfield Overland station (1858) and a substation for Fort Griffin after the Civil War (1871).

The site has archeological potential as well as being a dramatic reminder of this significant era of western frontier advancement.

SEE INSTRUCTIONS



9. MAJOR BIBLIOGRAPHICAL REFERENCES

Hart, Herbert M. 1963. Old Forts of the Southwest. Seattle: Superior Publishing Co.

National Park Service. 1963. Soldier and Brave. Vol. XII. New York, Evanston, London: Harper and Row, Publishers.

Rister, C. C. 1938. The Border Post of Phantom Hill. The West Texas Historical Assn. Year Book. Vol. 14. West Texas Historical Assn., Abilene, Texas.


10. GEOGRAPHICAL DATA

LATITUDE AND LONGITUDE COORDINATES DEFINING A RECTANGLE LOCATING THE PROPERTY			O R	LATITUDE AND LONGITUDE COORDINATES DEFINING THE CENTER POINT OF A PROPERTY OF LESS THAN TEN ACRES		
CORNER	LATITUDE	LONGITUDE		LATITUDE	LONGITUDE	
NW	Degrees Minutes Seconds 32 ° 38' 45"	Degrees Minutes Seconds 99 ° 40' 52"		Degrees Minutes Seconds ° ' "	Degrees Minutes Seconds ° ' "	
NE	32 ° 38' 45"	99 ° 40' 33"				
SE	32 ° 38' 29"	99 ° 40' 33"				
SW	32 ° 38' 29"	99 ° 40' 52"				

APPROXIMATE ACREAGE OF NOMINATED PROPERTY: c. 20 acres

LIST ALL STATES AND COUNTIES FOR PROPERTIES OVERLAPPING STATE OR COUNTY BOUNDARIES

STATE:	CODE	COUNTY	CODE
STATE:	CODE	COUNTY:	CODE
STATE:	CODE	COUNTY:	CODE
STATE:	CODE	COUNTY:	CODE



11. FORM PREPARED BY

NAME AND TITLE: Wayne Bell, Project Director Marsha Jackson, Research Associate	
ORGANIZATION: Texas State Historical Survey Committee	DATE: 1-31-72
STREET AND NUMBER: 108 W. 15th Street	
CITY OR TOWN: Austin	STATE: Texas CODE: 048

12. STATE LIAISON OFFICER CERTIFICATION

NATIONAL REGISTER VERIFICATION

As the designated State Liaison Officer for the National Historic Preservation Act of 1966 (Public Law 89-665), I hereby nominate this property for inclusion in the National Register and certify that it has been evaluated according to the criteria and procedures set forth by the National Park Service. The recommended level of significance of this nomination is:

National ☐ State ☒ Local ☐

Name [Signature]

Title State Liaison Officer

Date 2-7-72

I hereby certify that this property is included in the National Register.

[Signature]
Chief, Office of Archeology and Historic Preservation

Date 9/14/72

ATTEST:

[Signature]
Keeper of The National Register

Date 9/13/72

14
9612050
3611550
3611575
3612050
SEE INSTRUCTIONS

RECEIPT

PROPERTY

Mt. Vernon Hill

STATE

*Texas*72001367
Jones

DATE OF RECEIPT

2/14/72

YES

NO

NUMBER

REGISTER:

DATA PAGE

PHOTO (S)

PHOTO DESCRIPTION (S)

MAP (S)

MAP DESCRIPTION (S)

LOGGED

ACKNOWLEDGE

2/15/72

RESUBMIT

REVIEW

HISTORIAN

ARCHEOLOGIST

ARCHITECT

ASST. KEEPER

KEEPER

WRITER/EDITOR

CHIEF, OAHP

EDITORIAN PROCESSING, EDITOR

Do other facts in the carden survive?

Federal Registry Entry

10-2-72

Annual Edition Entry

Logged

14 SEP 1972

Card


14 SEP 1972

COMMENTS:

WORKING NUMBER

2.14.72.239

CONGRESSIONAL DISTRICT:

Hon. Omar Burleson*OK means 8/30/72**OK Charalits 8-31-72**An excellent history of Reg 9/4/72**OK 5583 for 9/13/72**OK CDA 9/8/72*



94
NPS Number. 14 Sept. 1972

①
Title: Fort Phantom Hill
(41 JS 8)

Loc. Gones Co., Texas
Chimneys of
Officers' quarters

Aulene

TX State Historical Survey Comm

PROPERTY OF THE NATIONAL REGISTER

SEE INSTRUCTIONS

UNITED STATES DEPARTMENT OF THE INTERIOR
NATIONAL PARK SERVICENATIONAL REGISTER OF HISTORIC PLACES
PROPERTY PHOTOGRAPH FORM*(Type all entries - attach to or enclose with photograph)*

STATE

Texas

COUNTY

Jones

FOR NPS USE ONLY

ENTRY NUMBER

DATE

14 SEP 1972

1. NAME

COMMON: Fort Phantom Hill (41 JS 8)

AND/OR HISTORIC:

2. LOCATION

STREET AND NUMBER:

14 miles north of Abilene on Ranch Road 600

CITY OR TOWN:

Abilene

STATE:

Texas

CODE

048

COUNTY:

Jones

CODE

253

3. PHOTO REFERENCE

PHOTO CREDIT: Texas State Historical Survey Committee

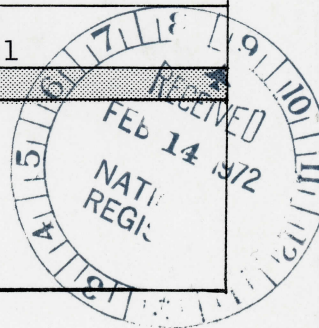
DATE OF PHOTO: May, 1971

NEGATIVE FILED AT: Texas State Historical Survey Committee
108 W. 15th Street, Austin, Texas 78711

4. IDENTIFICATION

DESCRIBE VIEW, DIRECTION, ETC.

Chimneys of officers' quarters





NPS Number 14 Sept. 1972
Title: Fort Phantom Hill (2)
(41 JS 8)
Loc. Jones Co., Texas
Ruins of barracks

PROPERTY OF THE NATIONAL REGISTER

SEE INSTRUCTIONS

UNITED STATES DEPARTMENT OF THE INTERIOR
NATIONAL PARK SERVICE


NATIONAL REGISTER OF HISTORIC PLACES

PROPERTY PHOTOGRAPH FORM

(Type all entries - attach to or enclose with photograph)

STATE Texas	
COUNTY Jones	
FOR NPS USE ONLY	
ENTRY NUMBER 14 SEP 1972	DATE

1. NAME			
COMMON: Fort Phantom Hill (41 JS 8)			
AND/OR HISTORIC:			
2. LOCATION			
STREET AND NUMBER: 14 miles north of Abilene on Ranch Road 600			
CITY OR TOWN: Abilene			
STATE: Texas	CODE 048	COUNTY: Jones	CODE 253
3. PHOTO REFERENCE			
PHOTO CREDIT: Texas State Historical Survey Committee			
DATE OF PHOTO: May, 1971			
NEGATIVE FILED AT: Texas State Historical Survey Committee 108 W. 15th Street, Austin, Texas 78711			
4. IDENTIFICATION			
DESCRIBE VIEW, DIRECTION, ETC. Ruins of barracks			





NPS Number 14 Sept. 1972 (3)

Title: Fort Phantom Hill
(41 JS 8)

Loc. Jones Co., Texas
Limestone block chimneys,
all that remain of
officer's quarters

PROPERTY OF THE NATIONAL REGISTER

SEE INSTRUCTIONS

UNITED STATES DEPARTMENT OF THE INTERIOR
NATIONAL PARK SERVICE


NATIONAL REGISTER OF HISTORIC PLACES

PROPERTY PHOTOGRAPH FORM

(Type all entries - attach to or enclose with photograph)

STATE Texas	
COUNTY Jones	
FOR NPS USE ONLY	
ENTRY NUMBER 14 SEP 1971	DATE

1. NAME			
COMMON:		Fort Phantom Hill (41 JS 8)	
AND/OR HISTORIC:			
2. LOCATION			
STREET AND NUMBER:			
14 miles north of Abilene on Ranch Road 600			
CITY OR TOWN:			
Abilene			
STATE:		CODE	COUNTY:
Texas		048	Jones
			CODE
			253
3. PHOTO REFERENCE			
PHOTO CREDIT:		Texas State Historical Survey Committee	
DATE OF PHOTO:		May, 1971	
NEGATIVE FILED AT:		Texas State Historical Survey Committee	
		108 W. 15th Street, Austin, Texas 78711	
4. IDENTIFICATION			
DESCRIBE VIEW, DIRECTION, ETC.			
Limestone block chimneys; all that remains of officer's quarters			





(4)
NPS Number 14 Sept. 1972
Title: Fort Phantom Hill
(41 JS 8)
Loc. Jones Co., Texas
Ruins of barracks

PROPERTY OF THE NATIONAL REGISTER

UNITED STATES DEPARTMENT OF THE INTERIOR
NATIONAL PARK SERVICE

NATIONAL REGISTER OF HISTORIC PLACES

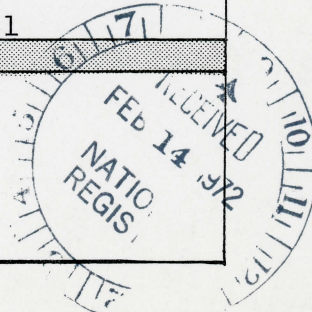
PROPERTY PHOTOGRAPH FORM

(Type all entries - attach to or enclose with photograph)

STATE Texas	
COUNTY Jones	
FOR NPS USE ONLY	
ENTRY NUMBER 14 SEP 1972	DATE

SEE INSTRUCTIONS

1. NAME			
COMMON:		Fort Phantom Hill (41 JS 8)	
AND/OR HISTORIC:			
2. LOCATION			
STREET AND NUMBER: 14 miles north of Abilene on Ranch Road 600			
CITY OR TOWN: Abilene			
STATE: Texas	CODE 048	COUNTY: Jones	CODE 253
3. PHOTO REFERENCE			
PHOTO CREDIT: Texas State Historical Survey Committee			
DATE OF PHOTO: May, 1971			
NEGATIVE FILED AT: Texas State Historical Survey Committee 108 W. 15th Street, Austin, Texas 78711			
4. IDENTIFICATION			
DESCRIBE VIEW, DIRECTION, ETC. Ruins of barracks			



NATIONAL REGISTER OF HISTORIC PLACES
PROPERTY MAP FORM

(Type all entries - attach to or enclose with map)


STATE Texas	
COUNTY Jones	
FOR NPS USE ONLY	
ENTRY NUMBER	DATE
14 SEP 1972	

1. NAME			
COMMON:		Fort Phantom Hill (41 JS 8)	
AND/OR HISTORIC:			
2. LOCATION			
STREET AND NUMBER:			
14 miles north of Abilene on Ranch Road 600			
CITY OR TOWN:			
Abilene			
STATE:	CODE	COUNTY:	CODE
Texas	048	Jones	253

3. MAP REFERENCE	
SOURCE:	
United States Department of the Interior Geological Survey	
SCALE: 1:62500	
DATE: 1957	

4. REQUIREMENTS	
TO BE INCLUDED ON ALL MAPS	
1. Property boundaries where required.	Texas Map Reference #3299-310
2. North arrow.	Nugent, Texas
3. Latitude and longitude reference.	

SEE INSTRUCTIONS

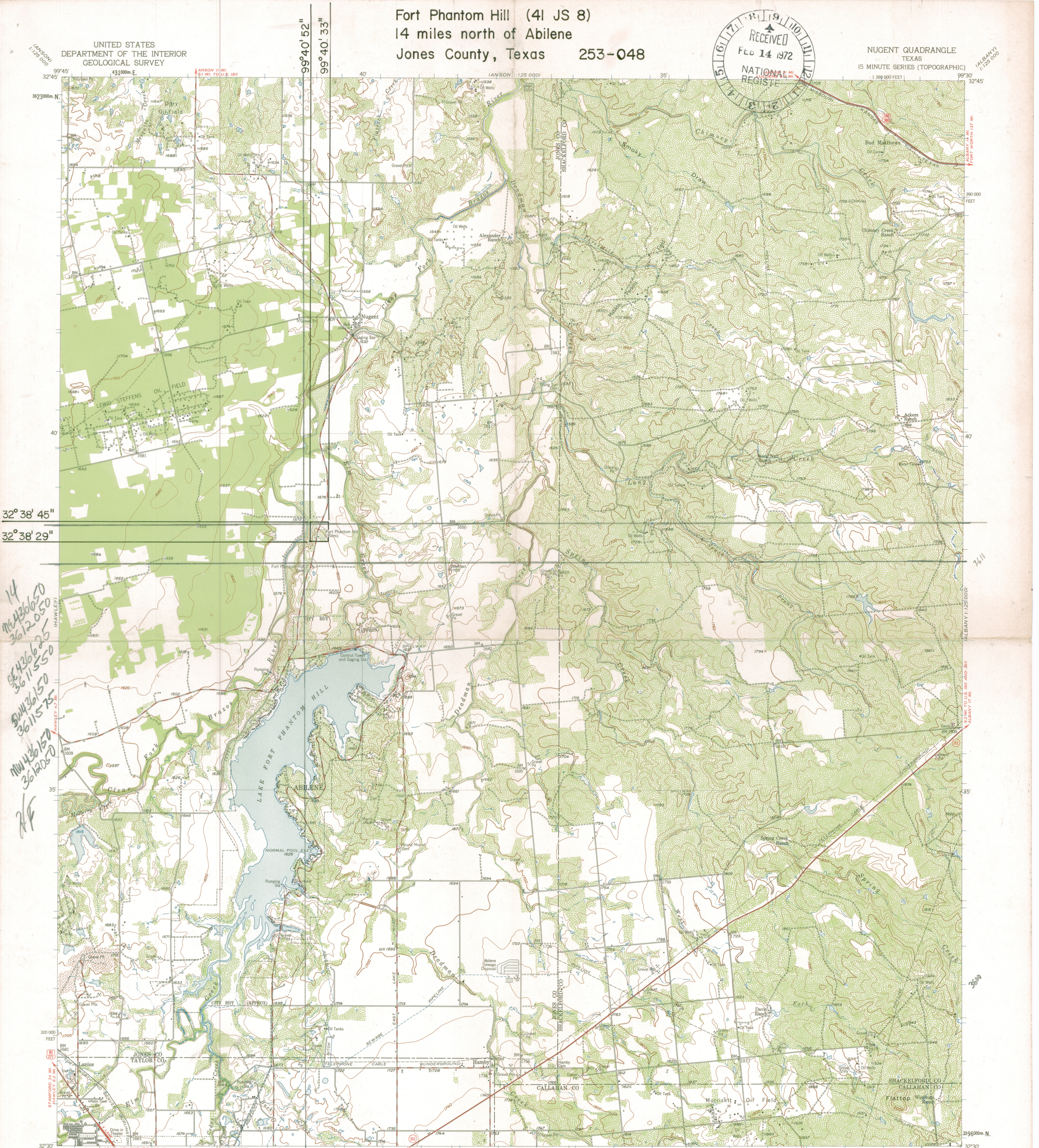


UNITED STATES
DEPARTMENT OF THE INTERIOR
GEOLOGICAL SURVEY

Fort Phantom Hill (41 JS 8)
14 miles north of Abilene
Jones County, Texas 253-048



NUGENT QUADRANGLE
TEXAS
15 MINUTE SERIES (TOPOGRAPHIC)



14
NW 436650
3612050
SE 436625
3611550
SW 4366150
3611575
26

Mapped, edited, and published by the Geological Survey

Control by USGS and USC&GS

Topography from 1:24 000 scale map of the Hamby
7.5 minute quadrangle, surveyed 1957; and from
aerial photographs by multiplex methods

Aerial photographs taken 1954. Field check 1957

Polyconic projection. 1927 North American datum
10,000-foot grid based on Texas coordinate system,
north central zone

1000-meter Universal Transverse Mercator grid ticks,
zone 14, shown in blue

Areas covered by dashed light-blue pattern
are subject to controlled inundation

APPROXIMATE MEAN
DECLINATION, 1957

SCALE 1:62 500

3000 0 3000 6000 9000 12000 15000 18000 21000 FEET

1 5 0 1 2 3 4 5 KILOMETERS

CONTOUR INTERVAL 20 FEET

DATUM IS MEAN SEA LEVEL



QUADRANGLE LOCATION

ROAD CLASSIFICATION

Heavy-duty ——— Light-duty ———

Medium-duty ——— Unimproved dirt ———

U.S. Route ——— State Route ———

The SW 1/4 of this area is also covered by 1:24 000 scale map
of Hamby 7.5 minute quadrangle, surveyed 1957

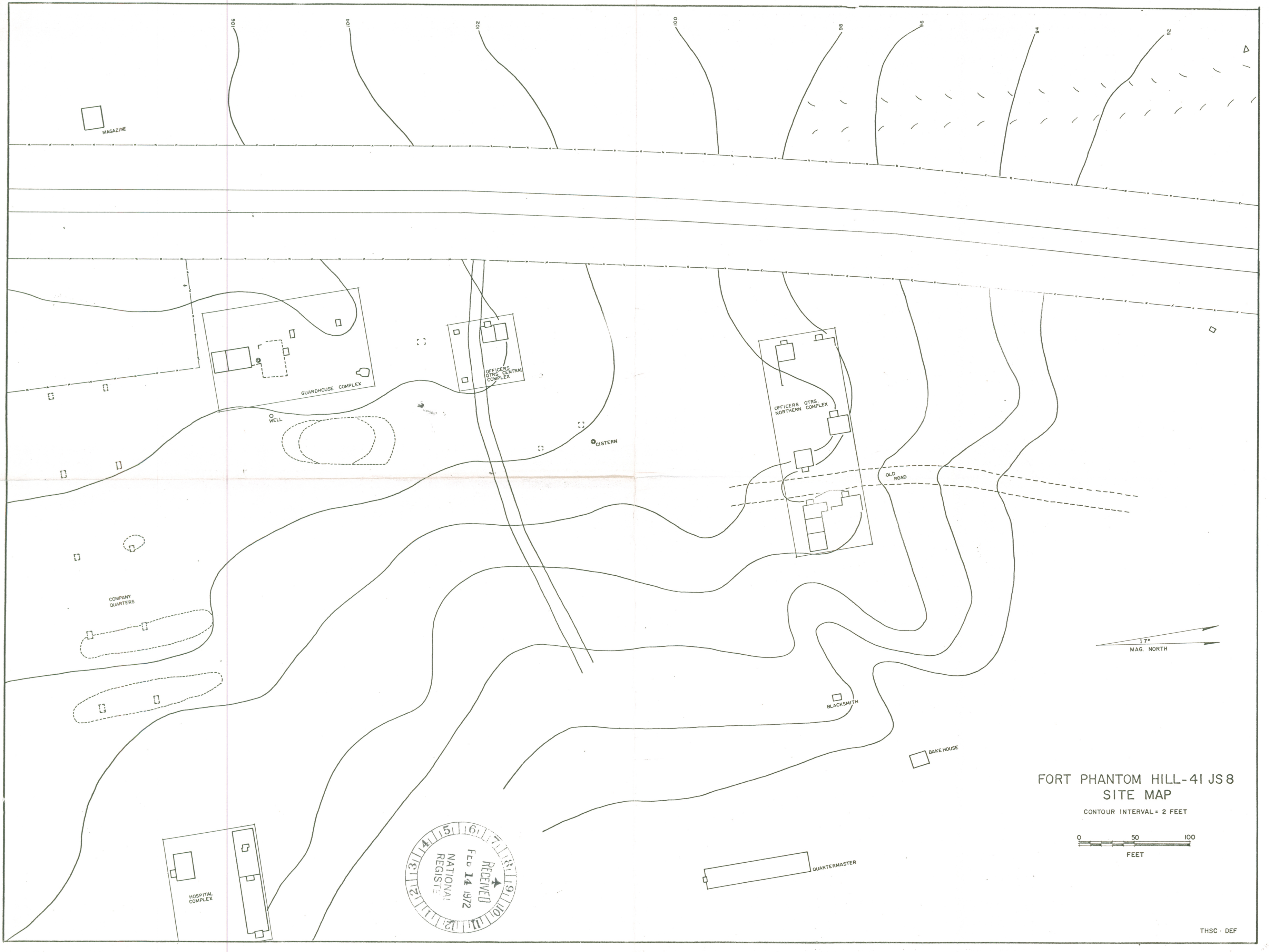
NUGENT, TEX.

N3230-W9930/15

3299 1957 310

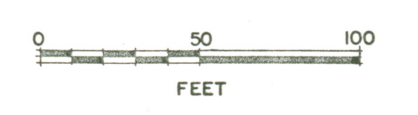
JUN 19 1970

THIS MAP COMPLIES WITH NATIONAL MAP ACCURACY STANDARDS
FOR SALE BY U.S. GEOLOGICAL SURVEY, DENVER 2, COLORADO OR WASHINGTON 25, D.C.
A FOLDER DESCRIBING TOPOGRAPHIC MAPS AND SYMBOLS IS AVAILABLE ON REQUEST



FORT PHANTOM HILL-41 JS8
SITE MAP

CONTOUR INTERVAL = 2 FEET



ENTRIES IN THE NATIONAL REGISTER

STATE TEXAS

Date Entered 14 SEP 1972

Name

Location

Meyers Springs Pictograph Site (41 TE 9)

Dryden *vic.*
Terrell County

Fort Phantom Hill (41 JS 8)

Abilene *vic.*
Jones County

McCulloch House

Waco
McLennan County

Presidio Chapel of San Elizario

San Elizario
El Paso County

Fort Worth and Denver City Depot

Bowie
Montague County

Hon. Omar Burleson
Hon. W. R. Poage
Hon. Graham Purcell

Also Notified

Hon. John G. Tower

Hon. Lloyd M. Bentsen, Jr.

Hon. Richard C. White

Director, Southwest Region

HR

MRowland:mm

9/14/72

State Liaison Officer

Mr. Truett Latimer

Executive Director

Texas State Historical Survey
Committee

P. O. Box 12276, Capitol Station
Austin, Texas 78711

FEDERAL ASSISTANCE		2. APPLICANT'S APPLICATION	a. NUMBER 00619-00	3. STATE APPLICATION IDENTIFIER	a. NUMBER N/A
1. TYPE OF ACTION (Mark appropriate box) <input type="checkbox"/> PREAPPLICATION <input checked="" type="checkbox"/> APPLICATION <input type="checkbox"/> NOTIFICATION OF INTENT (Opt.) <input type="checkbox"/> REPORT OF FEDERAL ACTION		b. DATE Year month day 1976 12 28		b. DATE Year month day ASSIGNED 19	
4. LEGAL APPLICANT/RECIPIENT		5. FEDERAL EMPLOYER IDENTIFICATION NO.			
a. Applicant Name : State Historic Preservation Office		6. FEDERAL EMPLOYER IDENTIFICATION NO. 74-6016195			
b. Organization Unit : Texas Historical Commission		6. PROGRAM (From Federal Catalog)		a. NUMBER 150904	
c. Street/P.O. Box : P. O. Box 12276				b. TITLE Historic Preservation	
d. City : Austin					
e. County : Travis					
f. State : Texas					
g. ZIP Code : 78711					
h. Contact Person (Name & telephone No.) : Truett Latimer (512)475-3094					
7. TITLE AND DESCRIPTION OF APPLICANT'S PROJECT		8. TYPE OF APPLICANT/RECIPIENT			
Fort Phantom Hill, Development Project, Phase I, Jones County, Texas. The preparation of a Master Plan for the preservation of Fort Phantom Hill. Source of the matching monies is James M. Alexander.		A-State B-Interstate C-Substate D-County E-City F-School District G-Special Purpose District		H-Community Action Agency I-Higher Educational Institution J-Indian Tribe K-Other (Specify):	
		Enter appropriate letter		A	
10. AREA OF PROJECT IMPACT (Names of cities, counties, States, etc.)		11. ESTIMATED NUMBER OF PERSONS BENEFITING		12. TYPE OF APPLICATION	
Texas		12,000,000		A-New C-Revision E-Augmentation B-Renewal D-Continuation	
				Enter appropriate letter A	
13. PROPOSED FUNDING		14. CONGRESSIONAL DISTRICTS OF:		15. TYPE OF CHANGE (For 12c or 12e)	
a. FEDERAL \$ 1,750 .00		a. APPLICANT		A-Increase Dollars F-Other (Specify):	
b. APPLICANT 1,750 .00		b. PROJECT		B-Decrease Dollars	
c. STATE .00		16. PROJECT START DATE Year month day		C-Increase Duration	
d. LOCAL .00		19 see 34		D-Decrease Duration	
e. OTHER .00		17. PROJECT DURATION		E-Cancellation	
f. TOTAL \$ 3,500 .00		36 Months		Enter appropriate letter(s)	
		18. ESTIMATED DATE TO BE SUBMITTED TO FEDERAL AGENCY		19. EXISTING FEDERAL IDENTIFICATION NUMBER	
		Year month day 1977 1 5		48-76-00311-10	
20. FEDERAL AGENCY TO RECEIVE REQUEST (Name, City, State, ZIP code)		21. REMARKS ADDED			
OAHF, National Park Service, Washington, D.C. 20240		□ Yes <input checked="" type="checkbox"/> No			
22. THE APPLICANT CERTIFIES THAT	a. To the best of my knowledge and belief, data in this preapplication/application are true and correct, the document has been duly authorized by the governing body of the applicant and the applicant will comply with the attached assurances if the assistance is approved.		b. If required by OMB Circular A-95 this application was submitted, pursuant to instructions therein, to appropriate clearinghouses and all responses are attached:		Response attached
	(1) West Central Texas Council of Governments		□		<input checked="" type="checkbox"/>
	(2)		□		□
	(3)		□		□
23. CERTIFYING REPRESENTATIVE	a. TYPED NAME AND TITLE		b. SIGNATURE		c. DATE SIGNED
	Treutt Latimer, State Historic Preservation Officer				Year month day 19 76 12 28
24. AGENCY NAME	Department of the Interior		25. APPLICATION RECEIVED		Year month day 19 77 01 03
26. ORGANIZATIONAL UNIT	National Park Service		27. ADMINISTRATIVE OFFICE		28. FEDERAL APPLICATION IDENTIFICATION
			Grants Administration Div.		
29. ADDRESS	18th and C Streets, NW., Washington, D.C. 20240		30. FEDERAL GRANT IDENTIFICATION		48-76-00311-10
31. ACTION TAKEN	32. FUNDING		33. ACTION DATE		34. STARTING DATE
<input checked="" type="checkbox"/> a. AWARDED	a. FEDERAL \$ 1,750 .00		Year month day 19 77 2 15		Year month day 19 77 2 15
<input type="checkbox"/> b. REJECTED	b. APPLICANT 1,750 .00		35. CONTACT FOR ADDITIONAL INFORMATION (Name and telephone number)		36. ENDING DATE
<input type="checkbox"/> c. RETURNED FOR AMENDMENT	c. STATE .00		Stephen D. Newman		Year month day 19 80 2 15
<input type="checkbox"/> d. DEFERRED	d. LOCAL .00		(202) 523-5472		37. REMARKS ADDED
<input type="checkbox"/> e. WITHDRAWN	e. OTHER .00				□ Yes <input checked="" type="checkbox"/> No
	f. TOTAL \$ 3,500 .00				
38. FEDERAL AGENCY A-95 ACTION	a. In taking above action, any comments received from clearinghouses were considered. If agency response is due under provisions of Part 1, OMB Circular A-95, it has been or is being made.		b. FEDERAL AGENCY A-95 OFFICIAL (Name and telephone no.)		See #35