

**NATIONAL REGISTER OF HISTORIC PLACES  
INVENTORY - NOMINATION FORM**

(Type all entries - complete applicable sections)

STATE:	Utah
COUNTY:	Salt Lake
FOR NPS USE ONLY	
ENTRY DATE	JUL 24 1974

**1. NAME**

COMMON:  
Henry Dinwoody Home House

AND/OR HISTORIC:

**2. LOCATION**

STREET AND NUMBER:  
411 East 100 South

CITY OR TOWN:  
Salt Lake City

CONGRESSIONAL DISTRICT:  
2nd

STATE: Utah      CODE: 49      COUNTY: Salt Lake      CODE: 035

**3. CLASSIFICATION**

CATEGORY (Check One)	OWNERSHIP	STATUS	ACCESSIBLE TO THE PUBLIC
<input type="checkbox"/> District <input checked="" type="checkbox"/> Building <input type="checkbox"/> Site <input type="checkbox"/> Structure <input type="checkbox"/> Object	<input type="checkbox"/> Public <input checked="" type="checkbox"/> Private <input type="checkbox"/> Both	Public Acquisition: <input type="checkbox"/> In Process <input type="checkbox"/> Being Considered	<input checked="" type="checkbox"/> Occupied <input type="checkbox"/> Unoccupied <input type="checkbox"/> Preservation work in progress
PRESENT USE (Check One or More as Appropriate)			
<input type="checkbox"/> Agricultural <input type="checkbox"/> Commercial <input type="checkbox"/> Educational <input type="checkbox"/> Entertainment	<input type="checkbox"/> Government <input type="checkbox"/> Industrial <input type="checkbox"/> Military <input type="checkbox"/> Museum	<input type="checkbox"/> Park <input checked="" type="checkbox"/> Private Residence <input type="checkbox"/> Religious <input type="checkbox"/> Scientific	<input type="checkbox"/> Transportation <input type="checkbox"/> Other (Specify)

**4. OWNER OF PROPERTY**

OWNER'S NAME:  
Nephi McLachlan

STREET AND NUMBER:  
411 East 100 South

CITY OR TOWN:  
Salt Lake City

STATE: Utah      CODE: 035

**5. LOCATION OF LEGAL DESCRIPTION**

COURTHOUSE, REGISTRY OF DEEDS, ETC.:  
Salt Lake City and County Building

STREET AND NUMBER:  
451 Washington Square

CITY OR TOWN:  
Salt Lake City

STATE: Utah      CODE: 49

**6. REPRESENTATION IN EXISTING SURVEYS**

TITLE OF SURVEY:  
Utah Historic Site Survey

DATE OF SURVEY: 1973       Federal       State       County       Local

DEPOSITORY FOR SURVEY RECORDS:  
Utah State Historical Society

STREET AND NUMBER:  
603 East South Temple

CITY OR TOWN:  
Salt Lake City

STATE: Utah      CODE: 49



SEE INSTRUCTIONS

STATE: Utah

COUNTY: Salt Lake

ENTRY NUMBER: JUL 24 1974

DATE: \_\_\_\_\_

FOR NPS USE ONLY

7. DESCRIPTION

CONDITION	(Check One)					
	<input checked="" type="checkbox"/> Excellent	<input type="checkbox"/> Good	<input type="checkbox"/> Fair	<input type="checkbox"/> Deteriorated	<input type="checkbox"/> Ruins	<input type="checkbox"/> Unexposed
	(Check One)			(Check One)		
	<input type="checkbox"/> Altered	<input checked="" type="checkbox"/> Unaltered		<input type="checkbox"/> Moved	<input checked="" type="checkbox"/> Original Site	

DESCRIBE THE PRESENT AND ORIGINAL (if known) PHYSICAL APPEARANCE

The Victorian style home was designed by Richard Kletting. It was built of a special burned red brick made in Denver. The exterior decoration is native cut sandstone. The detailed exterior work is in tin. The foundation is red sandstone from the Red Butte Canyon area east of Salt Lake City.

There are three floors and a basement which contains the laundry, furnace room, and two storage rooms. On the main floor is located a vestibule, alcove, front hall, living room, dining room, parlor, kitchen, pantry, and back proch. On the second floor there are two bedrooms, a master bedroom, which has a dressing room connecting it to the bath, and a maid's room with its own bath. Located in the third floor are two bedrooms and a playroom extending the full front width of the house.

Perhaps the most striking characteristic of the interior is the two-story stained glass window which faces the west and the beautiful woodwork. The doors of the vestibule are of oak and contain frosted glass. The front hall woodwork is oak. The living room is decorated with maple trim. The dining room oak trim and the parlor with mahogany trim.

The main floor rooms have hardwood parquet floors. The double doors connecting the rooms are made of two types of wood each side of which is particular to that room.

Each of the main floor rooms and each bedroom has its own fireplace. The dining room fireplace is especially noteworthy because of its detailed inlaid wood.

The home was built with both electrical and gas lighting fixtures. The home was heated with a coal furnace and a hot water system which has been converted to gas.



SEE INSTRUCTIONS

**6. SIGNIFICANCE**

PERIOD (Check One or More as Appropriate)

- Pre-Columbian |  16th Century |  18th Century |  20th Century  
 15th Century |  17th Century |  19th Century

SPECIFIC DATE(S) (If Applicable and Known)

1890

AREAS OF SIGNIFICANCE (Check One or More as Appropriate)

- |  |   |  |  |
|--|---|--|--|
| <input type="checkbox"/> Aboriginal              | <input type="checkbox"/> Education              | <input type="checkbox"/> Political           | <input type="checkbox"/> Urban Planning        |
| <input type="checkbox"/> Prehistoric             | <input type="checkbox"/> Engineering            | <input type="checkbox"/> Religion/Philosophy | <input type="checkbox"/> Other (Specify) _____ |
| <input type="checkbox"/> Historic                | <input type="checkbox"/> Industry               | <input type="checkbox"/> Science             | _____  |
| <input type="checkbox"/> Agriculture             | <input type="checkbox"/> Invention              | <input type="checkbox"/> Sculpture           | _____  |
| <input checked="" type="checkbox"/> Architecture | <input type="checkbox"/> Landscape Architecture | <input type="checkbox"/> Social/Humanitarian | _____  |
| <input type="checkbox"/> Art                     | <input type="checkbox"/> Literature             | <input type="checkbox"/> Theater             | _____  |
| <input checked="" type="checkbox"/> Commerce     | <input type="checkbox"/> Military               | <input type="checkbox"/> Transportation      | _____  |
| <input type="checkbox"/> Communications          | <input type="checkbox"/> Music                  |  |  |
| <input type="checkbox"/> Conservation            |   |  |  |

STATEMENT OF SIGNIFICANCE

The Henry Dinwoody Home was designed by Richard Kletting, the architect for Utah's State Capitol. It was built in 1890 for Dinwoody's third wife, Sara Kinersley. Mr. Dinwoody was a polygamist who had joined the Mormon Church in his native land England in 1847. Henry Dinwoody and his first wife, Ellen Gore, left Liverpool for the United States in September 1849. After landing in New Orleans the Dinwoody's journeyed upriver to St. Louis where they remained until 1855 when they emigrated to Utah.

Once in Utah, Dinwoody began to practice the skills of a carpenter and builder that he had learned in England. He constructed a frame building and began manufacturing furniture. This business, known as the H. Dinwoody Furniture Company grew to become the leading furniture establishment west of the Missouri and east of San Francisco. The furniture store served all of Utah and parts of Wyoming, Idaho, Nevada, and Arizona. The store was an important part of the Mormon economy; and through his enterprise, Dinwoody became one of Utah's wealthiest and most influential citizens.

In addition to his furniture business, Dinwoody was a director of several local businesses, banks, and insurance companies. He was also active in local political affairs serving as a member of the city council.

During the polygamy raids of the mid 1880's Henry Dinwoody was incarcerated in the territorial prison for unlawful cohabitation. During his incarceration Ellen, his first wife, died. Dinwoody was allowed to attend the funeral but was returned to prison without being permitted to attend the burial.

Henry Dinwoody died in 1905 and his third wife, Sara Kinersley Dinwoody in 1908. The home was inherited by their daughter Mrs. James H. Moyle. The Moyle family lived in it from 1908 to 1917 and 1920-1929. From 1917 to 1920 the home was rented to U.S. Senator William H. King. The home was vacant from 1929 to 1931 at which time James D. Moyle, a grandson of Henry Dinwoody, purchased the home and lived there until 1952. The present owners, Mrs. & Mr. Nephi E. Maclachlan, acquired the house in 1952 and have been successful in their diligent efforts to preserve the integrity of the home.

The significance of the home is primarily in its association with Henry Dinwoody. After his arrival in Utah, Dinwoody worked his way from a poor emigrant to become one of the Intermountain West's most successful businessmen.

The home also has great merit as one of the state's most beautiful Victorian style homes.

SEE INSTRUCTIONS

9. MAJOR BIBLIOGRAPHICAL REFERENCES

Biographical Record of Salt Lake and Vicinity, (National Historical Record Company, Chicago, III, 1902).  
 Hinckley, Gordon B. Henry D. Moyle. Deseret Book Co., Salt Lake City, Utah.  
 Tullidge, Edward. The History of Salt Lake City and its Founders, (Salt Lake City, Utah, 1886).  
 Interview James H. Moyle, September 24, 1973.  
 Abstract and Records located at Salt Lake City and County Building, Salt Lake City, Utah.


10. GEOGRAPHICAL DATA Less than one

LATITUDE AND LONGITUDE COORDINATES DEFINING A RECTANGLE LOCATING THE PROPERTY			O R	LATITUDE AND LONGITUDE COORDINATES DEFINING THE CENTER POINT OF A PROPERTY OF LESS THAN TEN ACRES		
CORNER	LATITUDE	LONGITUDE		LATITUDE	LONGITUDE	
	Degrees Minutes Seconds	Degrees Minutes Seconds		Degrees Minutes Seconds	Degrees Minutes Seconds	
NW	0 0 0	0 0 0		40 0 46	111 52 41	
NE	0 0 0	0 0 0				
SE	0 0 0	0 0 0				
SW	0 0 0	0 0 0				

APPROXIMATE ACREAGE OF NOMINATED PROPERTY:

LIST ALL STATES AND COUNTIES FOR PROPERTIES OVERLAPPING STATE OR COUNTY BOUNDARIES

STATE:	CODE	COUNTY	CODE



11. FORM PREPARED BY

NAME AND TITLE:  
A. Kent Powell, Preservation Historian

ORGANIZATION: Utah State Historical Society DATE: Oct. 20, 1973

STREET AND NUMBER:  
603 East South Temple

CITY OR TOWN: Salt Lake City STATE: Utah CODE: 49

12. STATE LIAISON OFFICER CERTIFICATION

As the designated State Liaison Officer for the National Historic Preservation Act of 1966 (Public Law 89-665), I hereby nominate this property for inclusion in the National Register and certify that it has been evaluated according to the criteria and procedures set forth by the National Park Service. The recommended level of significance of this nomination is:

National  State  Local

Name Milton L. Weilenmann

Title State Historic Preservation Officer

Date Oct. 25, 1973

NATIONAL REGISTER VERIFICATION

I hereby certify that this property is included in the National Register.

[Signature]  
 Director, Office of Archeology and Historic Preservation

Date JUL 24 1974

ATTEST:  
[Signature]  
 Keeper of The National Register

Date 7/22/74

12/425860/4513/40  
 6-13-77  
 SEE INSTRUCTIONS

PROPERTY	Dunwoody, Henry, Home	STATE	Utah	Salt Lake
WORKING NUMBER	3.5.74, 375			
TECH REVIEW		PHOTOS	1	74001936
		MAPS	1	
CONTROL REVIEW	<del>OK</del> <i>[Handwritten signature]</i>			dm 3.7. 74
HISTORIAN	Description minimal, but		OK Accept W.R. Luce 6/5/74	
ARCHITECTURAL HISTORIAN	Accept <i>[Signature]</i> 5/22/74			
ARCHEOLOGIST				
REVIEW UNIT CHIEF				Accept Cole 7/19/74
BRANCH CHIEF				
KEEPER				<i>[Signature]</i> 7/22/74

National Register Write-up	9/74	Send-back	
Federal Register entry	Sept. 3, 1974	Re-submit	
Entered			JUL 24 1974




**NATIONAL REGISTER OF HISTORIC PLACES  
PROPERTY PHOTOGRAPH FORM**

*(Type all entries - attach to or enclose with photograph)*

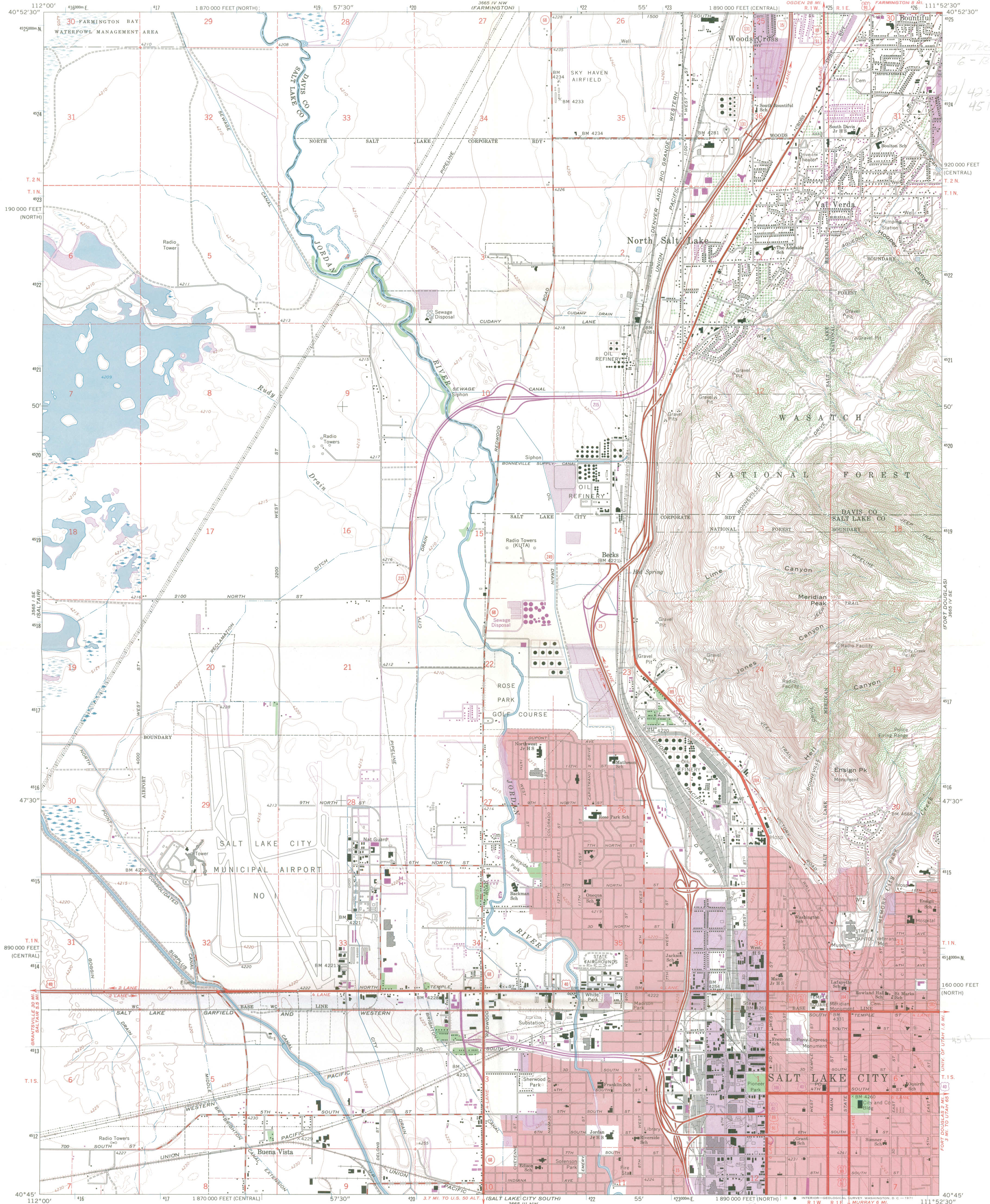
STATE Utah	
COUNTY Salt Lake	
FOR NPS USE ONLY	
ENTRY NUMBER	DATE
	JUL 24 1974

SEE INSTRUCTIONS

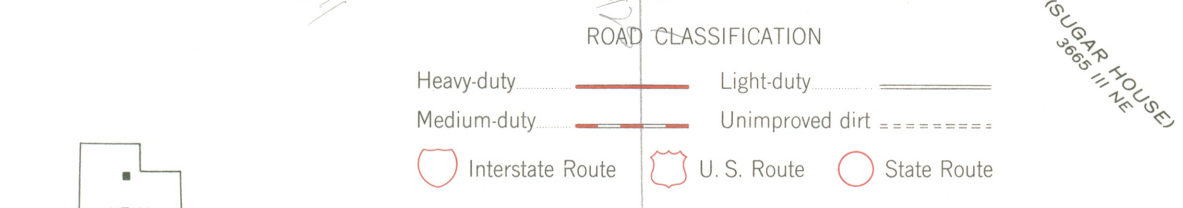
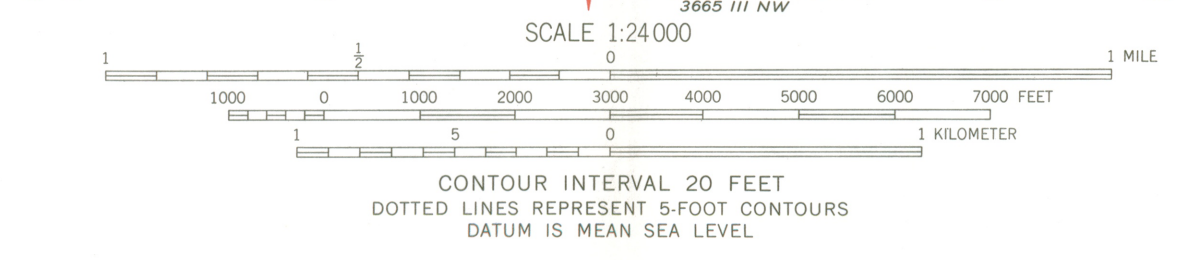
<b>1. NAME</b>			
COMMON:	Henry Dinwoody Home		
AND/OR HISTORIC:			
<b>2. LOCATION</b>			
STREET AND NUMBER: 411 East 100 South			
CITY OR TOWN: Salt Lake City			
STATE: Utah	CODE 45	COUNTY: Salt Lake	CODE 035
<b>3. PHOTO REFERENCE</b>			
PHOTO CREDIT:	M.V. McNeely		
DATE OF PHOTO:	October 1973		
NEGATIVE FILED AT:	Utah State Historical Society Salt Lake City, Utah		
<b>4. IDENTIFICATION</b>			
DESCRIBE VIEW, DIRECTION, ETC.  This is a view of the front of the house looking from the south toward the north.			



PROPERTY OF THE NATIONAL REGISTER



Mapped, edited, and published by the Geological Survey  
Control by USGS and USC&GS  
Topography by photogrammetric methods from aerial photographs taken 1950 and planimetric surveys 1925, 1934, and 1951. Revised from aerial photographs taken 1962. Field checked 1963.  
Polyconic projection. 1927 North American datum, 10,000-foot grids based on Utah coordinate system, central and north zones  
1000-meter Universal Transverse Mercator grid ticks, zone 12, shown in blue  
Red tint indicates areas in which only landmark buildings are shown  
Fine red dashed lines indicate selected fence lines  
Revisions shown in purple compiled from aerial photographs taken 1969. This information not field checked  
Purple tint indicates extension of urban areas



THIS MAP COMPLIES WITH NATIONAL MAP ACCURACY STANDARDS  
FOR SALE BY U.S. GEOLOGICAL SURVEY, DENVER, COLORADO 80225, OR WASHINGTON, D. C. 20242  
A FOLDER DESCRIBING TOPOGRAPHIC MAPS AND SYMBOLS IS AVAILABLE ON REQUEST

SALT LAKE CITY NORTH, UTAH  
N4045—W1152.5/7.5  
1963  
PHOTOGRAPHED 1969  
AMS 3665 IV SW—SERIES V897

(MAGNA) 3665 IV NE

(MAGNA) 3665 IV SE

(MAGNA) 3665 IV NE

(MAGNA) 3665 IV SE

T.2.N.

T.1.N.

190 000 FEET (NORTH)

4924

4922

4921

50'

4920

4919

4918

4917

4916

4915

4914

4913

4912

4911

4910

4909

4908

4907

4906

4905

4904

4903

4902

4901

4900

4899

4898

4897

4896

4895

920 000 FEET (CENTRAL)

T.2.N.

T.1.N.

4924

4922

4921

50'

4920

4919

4918

4917

4916

4915

4914

4913

4912

4911

4910

4909

4908

4907

4906

4905

4904

4903

4902

4901

4900

4899

4898

4897

4896

4895

UTM REF. no.  
6-13-117  
12/425860  
4513140

4513

UNIV. OF UTAH 1.6 MI.  
FORT DOUGLAS 3.665 IV SE

UNITED STATES DEPARTMENT OF THE INTERIOR  
NATIONAL PARK SERVICE


**NATIONAL REGISTER OF HISTORIC PLACES**  
**PROPERTY MAP FORM**

*(Type all entries - attach to or enclose with map)*

STATE		Utah
COUNTY		Salt Lake
FOR NPS USE ONLY		
ENTRY NUMBER	DATE	
	JUL 24 1974	

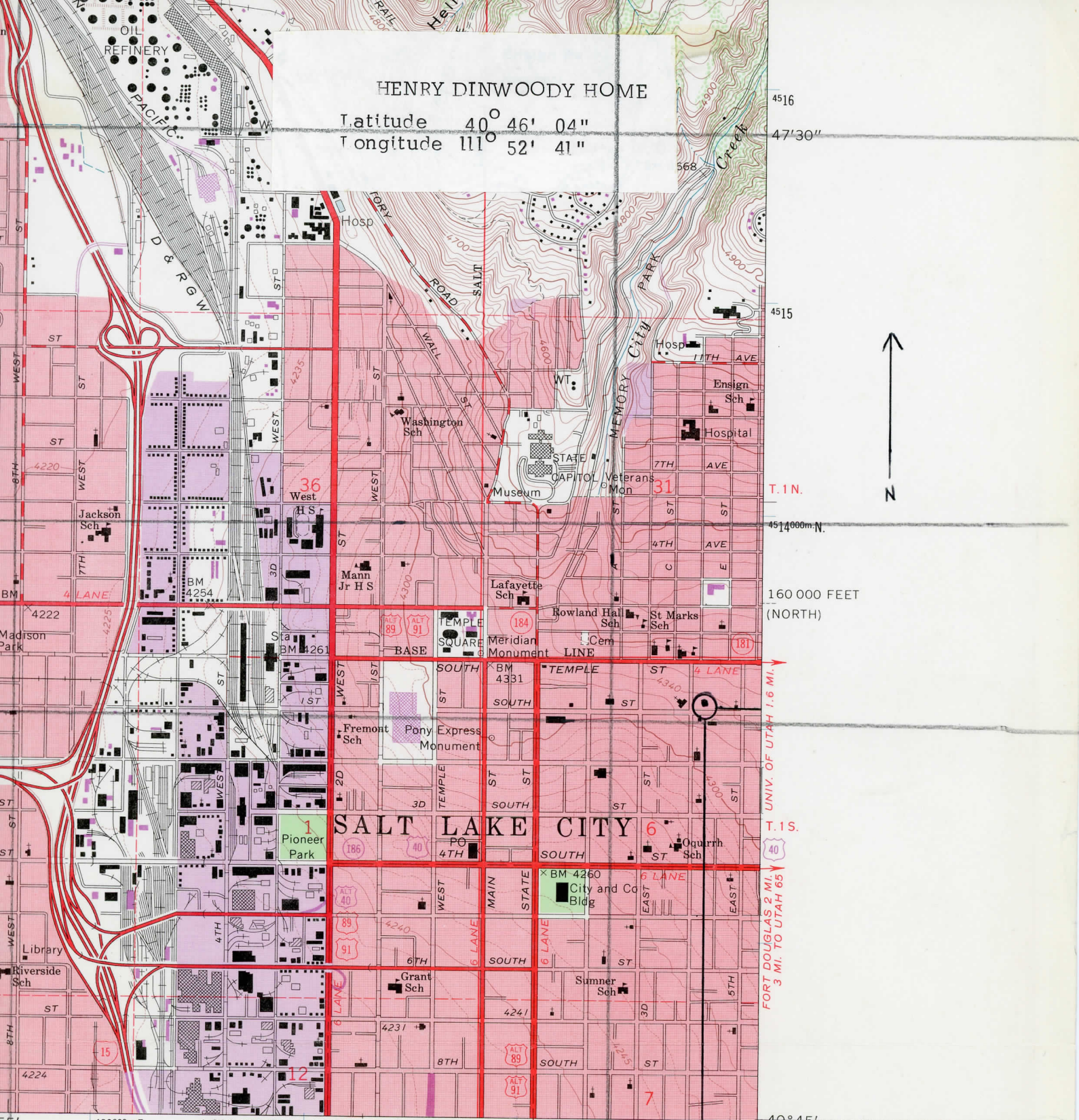
SEE INSTRUCTIONS

<b>1. NAME</b>			
COMMON:	Henry Dinwoody Home		
AND/OR HISTORIC:			
<b>2. LOCATION</b>			
STREET AND NUMBER:			
411 East 100 South			
CITY OR TOWN:			
Salt Lake City			
STATE:	Utah	CODE	COUNTY:
		49	Salt Lake
			CODE
			035
<b>3. MAP REFERENCE</b>			
SOURCE:			
U.S.G.S. Map, Salt Lake City, North, Utah			
SCALE:	1:24000		
DATE:	1963 Photorevised 1969		
<b>4. REQUIREMENTS</b>			
TO BE INCLUDED ON ALL MAPS			
1. Property boundaries where required.			
2. North arrow.			
3. Latitude and longitude reference.			



HENRY DINWOODY HOME

Latitude 40° 46' 04"  
Longitude 111° 52' 41"



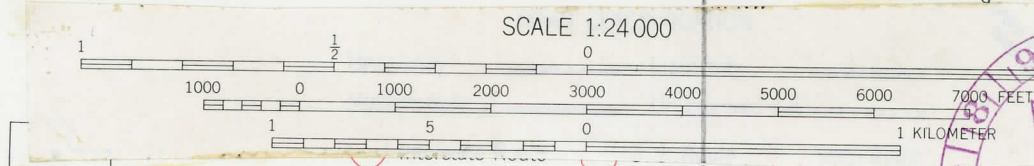
T. 1. N.

160 000 FEET  
(NORTH)

T. 1. S.

FORT DOUGLAS 2 MI. N.  
3 MI. TO UTAH 65


● INTERIOR—GEOLOGICAL SURVEY WASHINGTON, D. C.—1971  
R. 1. W. R. 1. E. ↓ MURRAY 6 MI.  
↓ PROVO 43 MI.



QUADRANGLE LOCATION

SALT LAKE CITY NORTH, UTAH  
N4045—W11152.5/7.5

1963  
PHOTOREVISED 1969  
AMS 3665 IV SW—SERIES V897



ENTRIES IN THE NATIONAL REGISTER

STATE      UTAH

Date Entered      JUL 24 1974

Name

Location

Dinwoody, Henry, ~~Home~~ *House*

Salt Lake City  
Salt Lake County

Also Notified

Hon. Wallace F. Bennett  
Hon. Frank E. Moss  
Hon. Wayne Owens  
Regional Director, Rocky  
Mountain Region

State Historic Preservation Officer  
Dr. Melvin T. Smith  
Director  
Division of State History  
603 East South Temple  
Salt Lake City, Utah 84102

PR      MMott/row      7/26/74