

1261

NPS Form 10-900  
(Rev. 8-86)

OMB No. 1024-0018

RECEIVED

United States Department of the Interior  
National Park Service

OCT 25 1993

NATIONAL REGISTER OF HISTORIC PLACES  
REGISTRATION FORM

NATIONAL  
REGISTER

=====

1. Name of Property

=====

historic name: N/A

other name/site number: South Dakota Dept. of Trans. Br. No. 03-327-230

=====

2. Location

=====

street & number: Local road over Pearl Creek

not for publication:     

city/town: Cavour

vicinity: X

state: SD county: Beadle

code: 005 zip code: 57324

=====

3. Classification

=====

Ownership of Property: public-local

Category of Property: structure

Number of Resources within Property:

Contributing	Noncontributing	
_____	_____	buildings
_____	_____	sites
<u>  1  </u>	_____	structures
_____	_____	objects
<u>  1  </u>	_____	Total

Number of contributing resources previously listed in the National Register:     

Name of related multiple property listing: Historic Bridges in South Dakota

4. State/Federal Agency Certification

As the designated authority under the National Historic Preservation Act of 1986, as amended, I hereby certify that this nomination request for determination of eligibility meets the documentation standards for registering properties in the National Register of Historic Places and meets the procedural and professional requirements set forth in 36 CFR Part 60. In my opinion, the property does not meet the National Register Criteria. See continuation sheet.

Signature of certifying official \_\_\_\_\_ Date 10/12/93

State or Federal agency and bureau SD SHPO

In my opinion, the property meets does not meet the National Register criteria. See continuation sheet.

Signature of commenting or other official \_\_\_\_\_ Date \_\_\_\_\_

State or Federal agency and bureau \_\_\_\_\_


5. National Park Service Certification

I, hereby certify that this property is:

- entered in the National Register See continuation sheet.
determined eligible for the National Register See continuation sheet.
determined not eligible for the National Register
removed from the National Register
other (explain):

Signature of Keeper Londa McAlland 12/9/93

Signature of Keeper \_\_\_\_\_ Date of Action \_\_\_\_\_



=====  
6. Function or Use  
=====

Historic: Transportation Sub: road-related (vehicular)

Current : Transportation Sub: road-related (vehicular)

=====  
7. Description  
=====

Architectural Classification:

Other

Other Description: Queen-post pony truss

Materials: foundation concrete roof \_\_\_\_\_  
walls \_\_\_\_\_ other metal: steel

Describe present and historic physical appearance. X See continuation sheet.

United States Department of the Interior  
National Park Service

NATIONAL REGISTER OF HISTORIC PLACES  
CONTINUATION SHEET

Section number 7 Bridge No. 03-327-230 Page 6  
=====

Bridge no. 03-327-230 is located 5 miles south and 0.3 miles west of Cavour and carries a local road over Pearl Creek. The 54-foot, single-span, steel Queen-post pony truss bridge rests on concrete abutments with concrete wing walls. The superstructure has bolted connections at the panel intersections and is composed as follows: the upper chords consist of two channel sections riveted with a continuous steel cover plate along the upper flanges and with batten plates along the lower flanges; the lower chords and diagonal members consists of two angle sections riveted with batten plates; and the vertical members consist of two pairs of angle sections riveted with lacing bars. The plank deck is supported by steel I-beam stringers with channel section bridging. The stringers sit atop steel I-beam floor beams which are bolted to gusset plates suspended below the lower chords. Sway bracing is provided by paired angle section knee-braces which are riveted to the lower interior side of the vertical and to the top side of the floor beams. Bottom lateral bracing consists of angle section cross-braces. The railings along each side of the bridge are formed by three angle sections.

The bridge retains excellent integrity.



=====  
8. Statement of Significance  
=====

Certifying official has considered the significance of this property in relation to other properties: \_\_\_\_\_.

Applicable National Register Criteria: C

Criteria Considerations (Exceptions) : \_\_\_\_\_

Areas of Significance: Engineering  
\_\_\_\_\_  
\_\_\_\_\_  
\_\_\_\_\_  
\_\_\_\_\_

Period(s) of Significance: 1913

Significant Dates : 1913 \_\_\_\_\_

Significant Person(s): N/A  
\_\_\_\_\_

Cultural Affiliation: N/A

Architect/Builder: Iowa Bridge Company  
\_\_\_\_\_  
\_\_\_\_\_

State significance of property, and justify criteria, criteria considerations, and areas and periods of significance noted above.  
X See continuation sheet.

=====  
9. Major Bibliographical References  
=====

X See continuation sheet.

Previous documentation on file (NPS):

- preliminary determination of individual listing (36 CFR 67) has been requested.
- previously listed in the National Register
- previously determined eligible by the National Register
- designated a National Historic Landmark
- recorded by Historic American Buildings Survey # \_\_\_\_\_
- recorded by Historic American Engineering Record # \_\_\_\_\_

Primary Location of Additional Data:

- State historic preservation office
- Other state agency
- Federal agency
- Local government
- University
- Other -- Specify Repository: South Dakota Department of Transportation

=====  
 10. Geographical Data  
 =====

Acreage of Property: less than 1 acre

UTM References: Zone Easting Northing    Zone Easting Northing

A	<u>14</u>	<u>576590</u>	<u>4905080</u>	B	<u>    </u>	<u>    </u>	<u>    </u>
C	<u>    </u>	<u>    </u>	<u>    </u>	D	<u>    </u>	<u>    </u>	<u>    </u>

     See continuation sheet.

Verbal Boundary Description:      See continuation sheet.

The nominated property consists of a rectangle, 59 feet long and 23 feet wide, whose vertices coincide with the outside corners of the bridge abutments at each end of the bridge, and includes only the bridge superstructure and substructure.

Boundary Justification:      See continuation sheet.

Because the bridge is located on a public road, there are no legal boundary lines for the ends of the bridge. Therefore, these boundaries are drawn to encompass only the superstructure and substructure of the bridge itself.

=====  
 11. Form Prepared By  
 =====

Name/Title: Mary McCormick/Historian and Dale Martin/Historian

Organization: Renewable Technologies, Inc.

Date: March 1990/9-93

Street & Number: 510 Metals Bank Bldg.

Telephone: (406)782-0494

City or Town: Butte

State: MT ZIP: 59701

United States Department of the Interior  
National Park Service

NATIONAL REGISTER OF HISTORIC PLACES  
CONTINUATION SHEET

Section number 8 & 9 Bridge No. 03-327-230 Page 7  
=====

8. Significance

Bridge no. 03-327-230 is being nominated to the National Register of Historic Places as part of the "Historic Bridges in South Dakota" Multiple Property Nomination. It is related to the historic context of "Historic Bridges in South Dakota, 1893-1943" and is classified with the associated property type for iron and steel bridges. This bridge is individually eligible for the National Register under Criterion C as a representative example of a riveted Queen-post bridge in South Dakota. Bridge no. 03-327-230 retains excellent integrity.

Only a few riveted Queen-post bridges survive in South Dakota. Of these structures, this bridge is the longest in span with a documented builder. It was built in 1913 by the Iowa Bridge Company of Des Moines, Iowa.

9. Bibliography

Beadle County, "Commissioners Record," Book 5, p. 239, Auditor's Office,  
Beadle County Courthouse, Huron.

Bridge plaque on southwest endpost of the structure.

United States Department of the Interior  
National Park Service

**National Register of Historic Places  
Continuation Sheet**

Section number photos

Page 1

---

South Dakota Bridge No. 03-327-230  
Beadle County, SD  
Photographer: Dale Martin  
November 1988  
State Historical Preservation Center  
elevation, camera facing north  
No. 1

South Dakota Bridge No. 03-327-230  
Beadle County, SD  
Photographer: Dale Martin  
November 1988  
State Historical Preservation Center  
portal view, camera facing east  
No. 2

United States Department of the Interior  
National Park Service

National Register of Historic Places  
Continuation Sheet

Section number \_\_\_\_\_ Page \_\_\_\_\_

Historic Bridges in South Dakota MPS  
SOUTH DAKOTA

Date Listed

COVER

Section number	Description	Date Listed
93001295	Capa Bridge	Linda McClelland 12/9/93
93001287	Chilson Bridge	Linda McClelland 12/9/93
93001308	Eighth Street Bridge	Linda McClelland 12/9/93
93001298	Esmond Bridge	Linda McClelland 12/9/93
93001317	Hall Bridge	Linda McClelland 12/9/93
93001274	Hay Creek Bridge	Linda McClelland 12/9/93
93001264	Kemp Avenue Bridge	Linda McClelland 12/9/93
93001266	Larson Bridge	Linda McClelland 12/9/93
93001277	Minnesela Bridge	Linda McClelland 12/9/93
93001268	Old Cochrane Road Bridge	Linda McClelland 12/9/93
93001281	Red Shirt Bridge	Linda McClelland 12/9/93
93001300	Redwater Bridge, Old	Linda McClelland 12/9/93
93001269	South Dakota Dept. of Transportation Bridge No. 03	Linda McClelland 12/9/93
-338-100		
93001260	South Dakota Dept. of Transportation Bridge No. 03	Linda McClelland 12/9/93
-020-008		
93001261	South Dakota Dept. of Transportation Bridge No. 03	Linda McClelland 12/9/93
-327-230		
93001270	South Dakota Dept. of Transportation Bridge No. 05	Linda McClelland 12/9/93
-028-200		
93001271	South Dakota Dept. of Transportation Bridge No. 05	Linda McClelland 12/9/93
-032-170		
93001272	South Dakota Dept. of Transportation Bridge No. 05	Linda McClelland 12/9/93
-138-080		
93001273	South Dakota Dept. of Transportation Bridge No. 05	Linda McClelland 12/9/93
-255-130		
93001276	South Dakota Dept. of Transportation Bridge No. 10	Linda McClelland 12/9/93
-112-355		
93001275	South Dakota Dept. of Transportation Bridge No. 10	Linda McClelland 12/9/93
-109-360		
93001278	South Dakota Dept. of Transportation Bridge No. 12	Linda McClelland 12/9/93
-503-230		
93001265	South Dakota Dept. of Transportation Bridge No. 15	Linda McClelland 12/9/93
-210-136		
93001279	South Dakota Dept. of Transportation Bridge No. 16	Linda McClelland 12/9/93
-570-054		
93001280	South Dakota Dept. of Transportation Bridge No. 17	Linda McClelland 12/9/93
-289-107		
93001282	South Dakota Dept. of Transportation Bridge No. 18	Linda McClelland 12/9/93
-040-137		
93001283	South Dakota Dept. of Transportation Bridge No. 18	Linda McClelland 12/9/93
-060-202		

United States Department of the Interior  
National Park Service

**National Register of Historic Places  
Continuation Sheet**

Section number 3 Page 1

**SUPPLEMENTARY LISTING RECORD**

NRIS Reference Number: see below Date Listed: 12/09/93

Property Name: see below

County: see below State: South Dakota

Historic Bridges in South Dakota MPS  
Multiple Name

-----  
The following properties are listed in the National Register of Historic Places in accordance with the attached nomination documentation subject to the following exceptions, exclusions, or amendments, notwithstanding the National Park Service certification included in the nomination documentation.

Ronda McClelland  
Signature of the Keeper

December 9, 1993  
Date of Action

-----  
Amended Items in Nomination:

Section 3/8. State Certification/Statement of Significance. Certifying official has considered the significance of the following properties to be of state significance.

Reference No.	Property	County
93001295	Capa Bridge	Jones County
93001287	Chilson Bridge	Fall River County
93001308	Eighth Street Bridge	Minnehaha County
93001298	Esmond Bridge	Kingsbury County
93001317	Hall Bridge	Spink County
93001274	Hay Creek Bridge	Butte County
93001264	Kemp Avenue Bridge	Codington County
93001266	Larson Bridge	Codington County
93001277	Minnesela Bridge	Butte County
93001268	Old Cochrane Bridge	Deuel County
93001281	Red Shirt Bridge	Custer County
93001300	Redwater Bridge, Old	Lawrence County

United States Department of the Interior  
National Park ServiceNational Register of Historic Places  
Continuation SheetSection number 3 Page 2

93001269	South Dakota Dept. of Transportation Bridge No. 03-338-100	Beadle County
93001260	South Dakota Dept. of Transportation Bridge No. 03-020-008	Beadle County
93001261	South Dakota Dept. of Transportation Bridge No. 03-327-230	Beadle County
93001270	South Dakota Dept. of Transportation Bridge No. 05-028-200	Bon Homme county
93001271	South Dakota Dept. of Transportation Bridge No. 05-032-170	Bon Homme County
93001272	South Dakota Dept. of Transportation Bridge No. 05-138-080	Bon Homme County
93001273	South Dakota Dept. of Transportation Bridge No. 05-255-130	Bon Homme County
93001276	South Dakota Dept. of Transportation Bridge No. 10-112-355	Butte County
93001275	South Dakota Dept. of Transportation Bridge No. 10-109-360	Butte County
93001278	South Dakota Dept. of Transportation Bridge No. 12-503-230	Charles Mix County
93001265	South Dakota Dept. of Transportation Bridge No. 15-210-136	Codington County
93001279	South Dakota Dept. of Transportation Bridge No. 16-570-054	Carson County
93001280	South Dakota Dept. of Transportation Bridge No. 17-289-107	Custer County
93001282	South Dakota Dept. of Transportation Bridge No. 18-040-137	Davison County
93001283	South Dakota Dept. of Transportation Bridge No. 18-060-202	Davison County
93001284	South Dakota Dept. of Transportation Bridge No. 18-100-052	Davison County
93001285	South Dakota Dept. of Transportation Bridge No. 18-142-150	Davison County
93001286	South Dakota Dept. of Transportation Bridge No. 20-153-210	Deuel County
93001288	South Dakota Dept. of Transportation Bridge No. 25-218-141	Faulk County
93001262	South Dakota Dept. of Transportation Bridge No. 25-380-142	Faulk County
93001289	South Dakota Dept. of Transportation Bridge No. 27-000-201	Gregory County
93001290	South Dakota Dept. of Transportation Bridge No. 27-060-298	Gregory County

United States Department of the Interior  
National Park ServiceNational Register of Historic Places  
Continuation SheetSection number 3 Page 3

---

93001291	South Dakota Dept. of Transportation Bridge No. 29-221-060	Hamlin County
93001292	South Dakota Dept. of Transportation Bridge No. 29-279-010	Hamlin County
93001293	South Dakota Dept. of Transportation Bridge No. 30-257-400	Hand County
93001294	South Dakota Dept. of Transportation Bridge No. 31-115-110	Hanson County
93001297	South Dakota Dept. of Transportation Bridge No. 39-006-070	Kingsbury County
93001299	South Dakota Dept. of Transportation Bridge No. 39-176-100	Kingsbury County
93001301	South Dakota Dept. of Transportation Bridge No. 44-028-220	McCook County
93001302	South Dakota Dept. of Transportation Bridge No. 44-212-090	McCook County
93001303	South Dakota Dept. of Transportation Bridge No. 47-215-363	Meade County
93001263	South Dakota Dept. of Transportation Bridge No. 47-151-389	Meade County
93001305	South Dakota Dept. of Transportation Bridge No. 48-244-204	Melette County
93001306	South Dakota Dept. of Transportation Bridge No. 49-095-190	Miner County
93001267	South Dakota Dept. of Transportation Bridge No. 50-200-035	Minnehaha County
93001310	South Dakota Dept. of Transportation Bridge No. 56-090-096	Sanborn County
93001312	South Dakota Dept. of Transportation Bridge No. 56-174-090	Sanborn County
93001311	South Dakota Dept. of Transportation Bridge No. 56-117-123	Sanborn County
93001313	South Dakota Dept. of Transportation Bridge No. 58-010-376	Spink County
93001314	South Dakota Dept. of Transportation Bridge No. 58-021-400	Spink County
93001315	South Dakota Dept. of Transportation Bridge No. 58-025-370	Spink County
93001316	South Dakota Dept. of Transportation Bridge No. 58-062-270	Spink County
93001318	South Dakota Dept. of Transportation Bridge No. 58-120-231	Spink County
63001319	South Dakota Dept. of Transportation Bridge No. 58-140-224	Spink County

United States Department of the Interior  
National Park Service

National Register of Historic Places  
Continuation Sheet

Section number 3 Page 4

---

63001320	South Dakota Dept. of Transportation Bridge No. 58-218-360	Spink County
63001321	South Dakota Dept. of Transportation Bridge No. 62-220-512	Tripp County
63001322	South Dakota Dept. of Transportation Bridge No. 64-061-199	Union County
93001309	Split Rock Park Bridge	Minnehaha County
93001304	Stamford Bridge	Miner County
93001307	Summit Avenue Viaduct	Minnehaha County
93001296	Van Metre Bridge	Jones County

---

Section 8: Applicable Criteria

93001266 Larson Bridge Codington County

Criterion C should be checked and not A to be consistent with bridge's significance in engineering for its method of construction.

Section 8: Period of Significance

93001266 Larson Bridge Codington County

Period of significance is amended to read "1917" to indicate date of construction and to be consistent with significance in engineering.

93001281 Red Shirt Bridge Custer County

Period of significance is amended to read "1943-1944" to cover the period of construction.

93001278 South Dakota Dept. of Transportation Bridge No. 12-503-230  
Faulk County

Due to typographical error, period of significance is corrected to read " 1920-1943."

93001265 South Dakota Dept. of Transportation Bridge No. 15-210-136  
Codington County

Period of significance is amended to read "1917" since significance is under criterion C in engineering and the date of construction should be entered.

United States Department of the Interior  
National Park Service

National Register of Historic Places  
Continuation Sheet

Section number 3 Page 5

93001262 South Dakota Dept. of Transportation Bridge No. 25-380-  
142 Faulk County

Period of significance is amended to read "1902" because the area of significance is engineering and the period of significance should be based on the date of construction. The bridge was moved from its original site in 1955.

Section 8: Date of Significance

93001308 Eighth Street Bridge Minnehaha County

"1977" is deleted because the date lies outside the period of significance.

93001317 Hall Bridge Spink County

"1904" is deleted because bridge is significant under criterion C for engineering and the move in 1904 falls outside the period of significance which is based on the date of construction and does not appear to have particular importance.

93001286 South Dakota Dept. of Transportation Bridge No. 20-153-  
210 Deuel County

"1960" is deleted because the date lies outside the period of significance.

93001262 South Dakota Dept. of Transportation Bridge No. 25-380-  
142 Faulk County

"1955" is deleted because the date lies outside the period of significance.

93001302 South Dakota Dept. of Transportation Bridge No. 44-212-  
090 McCook County

"1960" is deleted because the date lies outside the period of significance.

**United States Department of the Interior  
National Park Service**

**National Register of Historic Places  
Continuation Sheet**

Section number   3   Page   6  

---

93001267 South Dakota Dept. of Transportation Bridge No. 50-200-  
035 Minnehaha County

"1935" is deleted because the date lies outside the period of significance which is based on the date of construction.

93001311 South Dakota Dept. of Transportation Bridge No. 56-117-  
123 Sanborn County

"1905" is deleted because the date lies outside the period of significance and does not appear to have particular importance.

-----

Melissa Dirr, architectural historian, of the South Dakota State Historic Preservation Office was notified of the above-mentioned amendments by telephone on December 09, 1993.

---

**DISTRIBUTION:**

**National Register property file  
Nominating Authority (without nomination attachment)**

UNITED STATES DEPARTMENT OF THE INTERIOR  
NATIONAL PARK SERVICE

NATIONAL REGISTER OF HISTORIC PLACES  
EVALUATION/RETURN SHEET

REQUESTED ACTION: NOMINATION

PROPERTY NAME: South Dakota Dept. of Transportation Bridge No. 03-327-230

MULTIPLE NAME: Historic Bridges in South Dakota MPS

STATE & COUNTY: SOUTH DAKOTA, Beadle

DATE RECEIVED: 10/25/93      DATE OF PENDING LIST: 11/10/93  
DATE OF 16TH DAY: 11/26/93      DATE OF 45TH DAY: 12/09/93  
DATE OF WEEKLY LIST:

REFERENCE NUMBER: 93001261

NOMINATOR: STATE

REASONS FOR REVIEW:

APPEAL: N    DATA PROBLEM: N    LANDSCAPE: N    LESS THAN 50 YEARS: N  
OTHER: N    PDIL: N    PERIOD: N    PROGRAM UNAPPROVED: N  
REQUEST: N    SAMPLE: N    SLR DRAFT: Y    NATIONAL: N

COMMENT WAIVER: N

ACCEPT     RETURN     REJECT    DEC 9 1993    DATE

ABSTRACT/SUMMARY COMMENTS:

SLR - state level of sign.

Photos rec'd

RECOM./CRITERIA Accept as SLR  
REVIEWER Z McCelland  
DISCIPLINE hist.  
DATE 12/9/93

DOCUMENTATION see attached comments Y/N see attached SLR Y/N

---

**CLASSIFICATION**

count       resource type

---

**STATE/FEDERAL AGENCY CERTIFICATION**

---

**FUNCTION**

historic       current

---

**DESCRIPTION**

architectural classification  
 materials  
 descriptive text

---

**SIGNIFICANCE**

Period      Areas of Significance--Check and justify below

Specific dates      Builder/Architect  
Statement of Significance (in one paragraph)

summary paragraph  
 completeness  
 clarity  
 applicable criteria  
 justification of areas checked  
 relating significance to the resource  
 context  
 relationship of integrity to significance  
 justification of exception  
 other

*no level*

---

**BIBLIOGRAPHY**

---

**GEOGRAPHICAL DATA**

acreage       verbal boundary description  
 UTM's       boundary justification

---

**ACCOMPANYING DOCUMENTATION/PRESENTATION**

sketch maps       USGS maps       photographs       presentation

---

**OTHER COMMENTS**

Questions concerning this nomination may be directed to

\_\_\_\_\_  
Phone \_\_\_\_\_

Signed \_\_\_\_\_

Date \_\_\_\_\_



BR # 03-327-230  
BEADLE CO, SD

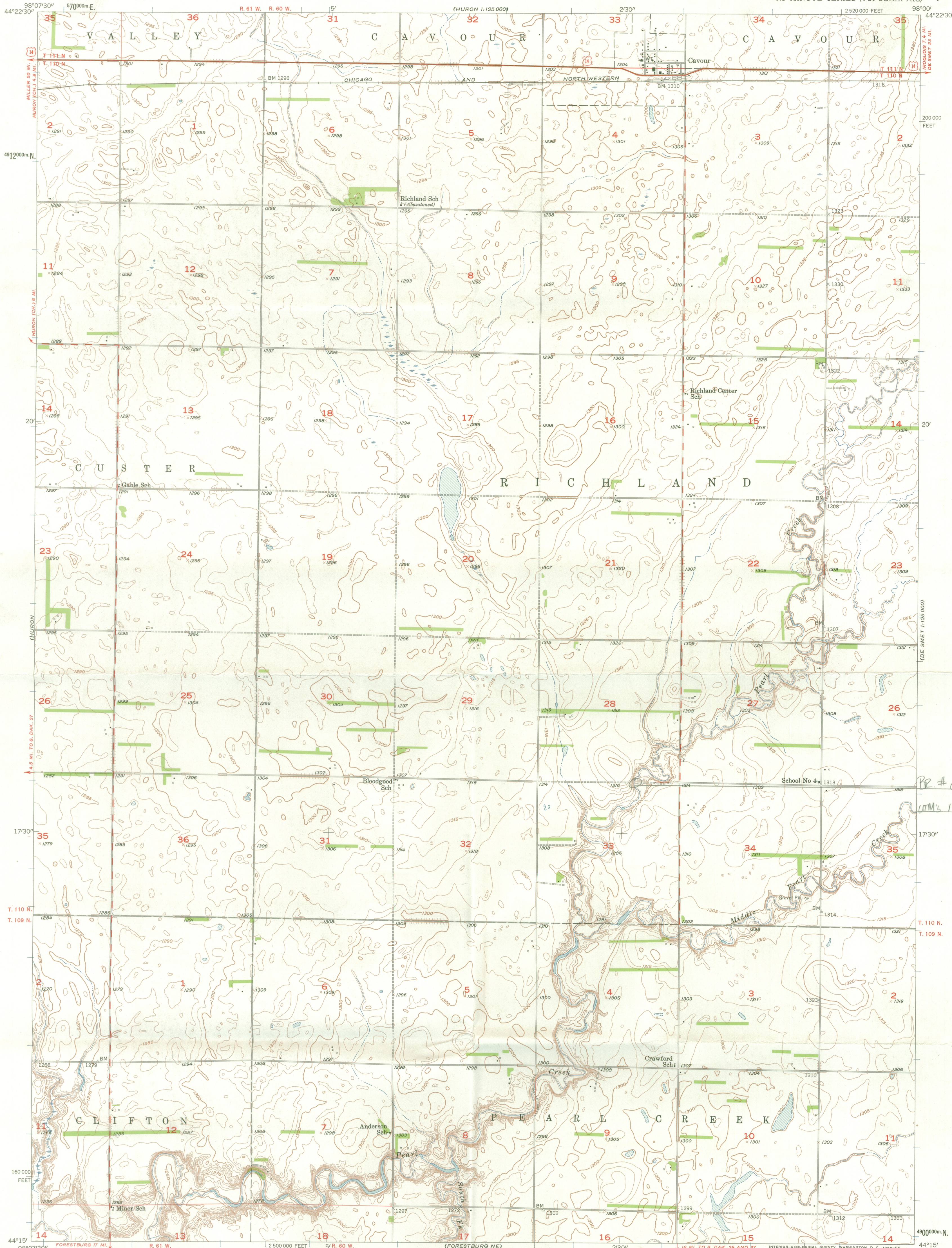
#1

03-327-230



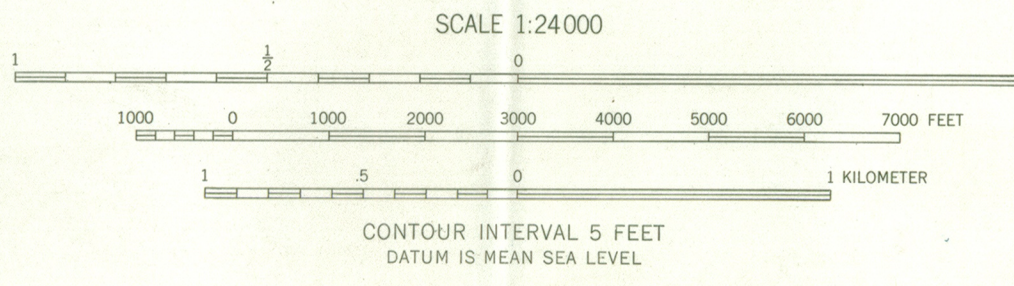
BR. # 03-327-230  
BEADLE CO. SD  
#2

03-327-230



Mapped, edited, and published by the Geological Survey as part of the Department of the Interior program for the development of the Missouri River Basin. Control by USGS, USC&GS, and U.S. Bureau of Reclamation. Topography from aerial photographs by Kelsch plotter and by planetable surveys 1956-1957. Aerial photographs taken 1954. Polyconic projection, 1927 North American datum, 10,000-foot grid based on South Dakota coordinate system, north zone. 1000-meter Universal Transverse Mercator grid ticks, zone 14, shown in blue.

TRUE NORTH  
MAGNETIC NORTH  
APPROXIMATE MEAN DECLINATION, 1957



ROAD CLASSIFICATION  
Heavy-duty ——— Light-duty ———  
Medium-duty ——— Unimproved dirt - - - - -  
U.S. Route

CAVOUR, S. DAK.  
N4415—W9800/7.5  
1957

THIS MAP COMPLIES WITH NATIONAL MAP ACCURACY STANDARDS FOR SALE BY U. S. GEOLOGICAL SURVEY, DENVER 2, COLORADO OR WASHINGTON 25, D. C. A FOLDER DESCRIBING TOPOGRAPHIC MAPS AND SYMBOLS IS AVAILABLE ON REQUEST

PR # 03-327-230  
MMS 14-576590-496520



SOUTH DAKOTA STATE HISTORICAL SOCIETY  
State Historical Preservation Center



December 7, 1993

Linda McClelland  
National Register of Historic Places  
NPS, U.S. Dept. of the Interior  
800 N. Capitol St. NW  
Suite 250  
Washington D.C. 20002

Dear Linda:

Enclosed you will find the necessary photos and maps for the South Dakota bridge MPS. The Kemp Avenue bridge we discussed was on the line of the quad map and not visible and the next quad. The two bridges 10-112-355 and 10-109-360 are state owned they simply cover the ground over the Belle Fourche Irrigation project. This should be everything you need. Thanks for your consideration and I hope this finds you in time.

Please call with any further questions.

Sincerely,

Melissa A. Dirr  
National Register Coordinator