


Form 10-300
(July 1969)

UNITED STATES DEPARTMENT OF THE INTERIOR
NATIONAL PARK SERVICE

**NATIONAL REGISTER OF HISTORIC PLACES
INVENTORY - NOMINATION FORM**

(Type all entries - complete applicable sections)

STATE: South Carolina	
COUNTY: McCormick	
FOR NPS USE ONLY	
ENTRY NUMBER MAR 7 1973	DATE



1. NAME

COMMON:
The Guillebeau House

AND/OR HISTORIC:

2. LOCATION

STREET AND NUMBER: 2.5
Approximately 2 mi. SE of Willington on S.C. Hwy. 81, Turn right, continue .5 mi.

CITY OR TOWN:
Willington
New Bordeaux Vicinity

STATE: South Carolina CODE: 45 COUNTY: McCormick CODE: 065

3. CLASSIFICATION

CATEGORY (Check One)	OWNERSHIP	PUBLIC ACQUISITION	STATUS	ACCESSIBLE TO THE PUBLIC
<input type="checkbox"/> District <input checked="" type="checkbox"/> Building <input type="checkbox"/> Site <input type="checkbox"/> Structure <input type="checkbox"/> Object	<input type="checkbox"/> Public <input checked="" type="checkbox"/> Private <input type="checkbox"/> Both	<input type="checkbox"/> In Process <input type="checkbox"/> Being Considered	<input checked="" type="checkbox"/> Occupied <input type="checkbox"/> Unoccupied <input type="checkbox"/> Preservation work in progress	Yes: <input type="checkbox"/> Restricted <input type="checkbox"/> Unrestricted <input checked="" type="checkbox"/> No
PRESENT USE (Check One or More as Appropriate)				
<input type="checkbox"/> Agricultural <input type="checkbox"/> Commercial <input type="checkbox"/> Educational <input type="checkbox"/> Entertainment	<input type="checkbox"/> Government <input type="checkbox"/> Industrial <input type="checkbox"/> Military <input type="checkbox"/> Museum	<input type="checkbox"/> Park <input checked="" type="checkbox"/> Private Residence <input type="checkbox"/> Religious <input type="checkbox"/> Scientific	<input type="checkbox"/> Transportation <input type="checkbox"/> Other (Specify)	<input type="checkbox"/> Comments

4. OWNER OF PROPERTY

OWNER'S NAME:
Mrs. Mallie Cade Abercrombie

STREET AND NUMBER:
1504 Liberty Drive

CITY OR TOWN: Greensboro STATE: North Carolina CODE: 32

5. LOCATION OF LEGAL DESCRIPTION

COURTHOUSE, REGISTRY OF DEEDS, ETC.:
McCormick County Courthouse

STREET AND NUMBER:

CITY OR TOWN: McCormick STATE: South Carolina CODE: 45

6. REPRESENTATION IN EXISTING SURVEYS

TITLE OF SURVEY:
South Carolina Preliminary Survey of Historic Places

DATE OF SURVEY: 1969 Federal State County Local

DEPOSITORY FOR SURVEY RECORDS:
S.C. Department of Archives and History

STREET AND NUMBER:
1430 Senate Street, P.O. Box 11, 188 Capitol Station

CITY OR TOWN: Columbia STATE: South Carolina CODE: 45

SEE INSTRUCTIONS

STATE:

COUNTY:

ENTRY NUMBER

DATE

FOR NPS USE ONLY

7. DESCRIPTION

CONDITION	(Check One)					
	<input type="checkbox"/> Excellent	<input checked="" type="checkbox"/> Good	<input type="checkbox"/> Fair	<input type="checkbox"/> Deteriorated	<input type="checkbox"/> Ruins	<input type="checkbox"/> Unexposed
	(Check One)			(Check One)		
	<input checked="" type="checkbox"/> Altered	<input type="checkbox"/> Unaltered	<input type="checkbox"/> Moved	<input checked="" type="checkbox"/> Original Site		

DESCRIBE THE PRESENT AND ORIGINAL (if known) PHYSICAL APPEARANCE

The Guillebeau House is a good example of Southern pioneer construction. Built on the double pen house plan developed extensively in the South, the house has one exterior chimney and two front entrances. Shed-roof porch across front, originally open, has been enclosed at either end to provide additional rooms. The original floor plan is still intact and consists of three rooms in front of three rooms. The second floor also has three rooms which were completed shortly after the Revolutionary War. At one time a dining room wing was attached at rear but is not believed to have been original.

Several of the large logs which provided original foundation supports are still intact and can be seen at right of front facade photograph.

Walls are constructed of hand-hewn logs with mortise-and-tenon joints. Filling between logs.

Medium gable roof features typical pioneer construction method in which plates are used to support rafters which in turn support purlins. Roof was covered with wooden shingles (see two early 20th Century photographs included).

Original exterior end chimney is laid in Flemish bond in first two stages. In third stage, brickwork is done in all stretcher pattern with alternating header-stretcher design in corners.

The family cemetery is included in the acreage nominated. It is maintained by the Guillebeau descendants.

SEE INSTRUCTIONS



3. SIGNIFICANCE


PERIOD (Check One or More as Appropriate)

- Pre-Columbian | 16th Century | 18th Century | 20th Century
 15th Century | 17th Century | 19th Century

SPECIFIC DATE(S) (If Applicable and Known) **1764**

AREAS OF SIGNIFICANCE (Check One or More as Appropriate)

- | | | | |
|--|--|---|--|
| <input type="checkbox"/> Aboriginal | <input type="checkbox"/> Education | <input type="checkbox"/> Political | <input type="checkbox"/> Urban Planning |
| <input type="checkbox"/> Prehistoric | <input type="checkbox"/> Engineering | <input type="checkbox"/> Religion/Phi- | <input type="checkbox"/> Other (Specify) |
| <input type="checkbox"/> Historic | <input type="checkbox"/> Industry | losophy | |
| <input type="checkbox"/> Agriculture | <input type="checkbox"/> Invention | <input type="checkbox"/> Science | |
| <input checked="" type="checkbox"/> Architecture | <input type="checkbox"/> Landscape | <input type="checkbox"/> Sculpture | |
| <input type="checkbox"/> Art | <input type="checkbox"/> Architecture | <input type="checkbox"/> Social/Human- | |
| <input type="checkbox"/> Commerce | <input type="checkbox"/> Literature | itarian | |
| <input type="checkbox"/> Communications | <input checked="" type="checkbox"/> Military | <input type="checkbox"/> Theater | |
| <input type="checkbox"/> Conservation | <input type="checkbox"/> Music | <input type="checkbox"/> Transportation | |



STATEMENT OF SIGNIFICANCE

SEE INSTRUCTIONS

With the revival of the Reformed Church in France by such leaders as Antoine Court, the French government enacted the vindictive Edict of 1724 which was in force until the 1787 Edict of Toleration. During this period of relentless Protestant persecution, a small group of French Huguenots led by the Reverend Jean Louis Gibert and the Reverend Pierre Boutiton petitioned George III for permission to establish a settlement in one of England's American colonies. Their petition was granted in 1763 when the Earl of Hillsborough wrote to Governor Boone of South Carolina that the king thought it advisable for the French to be established in South Carolina where their knowledge of the culture of vines and silks would be particularly useful. Hillsborough further instructed the governor to provide a "proper Township for them either upon the river Savanna" or "some other Convenient river." After a long sea voyage from Plymouth, England and several months delay in Charleston and at Fort Lyttleton near Port Royal, the French settlers arrived at New Bordeaux in August 1764. Although there were several Huguenot settlements in the lowcountry, New Bordeaux was the only such settlement in the South Carolina upcountry. Andre Guillebeau (b.1739-d.1814) built this house shortly after his arrival at New Bordeaux. The house was subsequently owned by Andre's son Peter (b.1769-d.1854) and then by Peter's son Peter (b.1812-d.1891). After the death of Peter in 1891, the property went to Peter's brother, John James Guillebeau, who sold it shortly thereafter. According to Peter's will, there was a 400-acre tract surrounding the house.

Military Significance: During the American Revolution, Andre Guillebeau served in the American militia under Captain Joseph Bouchilon (also a Huguenot settler at New Bordeaux) from August 1779 - May 1782. Andre wounded in action.

Architectural Significance: The Guillebeau House is a fine physical document on 18th Century pioneer construction in the South. It remains largely unaltered. Descendants of Andre Guillebeau continue to hold family reunions in New Bordeaux every other year and are most interested in promoting the purchase and restoration of the house. Since it is the only extant Huguenot building in New Bordeaux, its preservation is extremely important to the area and the state.

9. MAJOR BIBLIOGRAPHICAL REFERENCES

Davis, Nora Marshall. The French Settlement at New Bordeaux. Transactions of Transactions of the Huguenot Society of South Carolina. 56:28-57.
 Mazyck, Katharine B. The European Background of the Huguenot Settlements In South Carolina During the Eighteenth Century. Purrysburg (1734), New Bordeaux (1764). Transactions of the Huguenot Society of South Carolina. 42:27-30.
 Meriwether, Robert L. The Expansion of South Carolina 1729-1765. Kingsport, Tenn.: Southern Publishers, Inc., 1940.
 Salley, A.S. The Settlement of New Bordeaux. Transactions of the Huguenot Society of South Carolina. 42:38-54.

10. GEOGRAPHICAL DATA

LATITUDE AND LONGITUDE COORDINATES DEFINING A RECTANGLE LOCATING THE PROPERTY				OR	LATITUDE AND LONGITUDE COORDINATES DEFINING THE CENTER POINT OF A PROPERTY OF LESS THAN TEN ACRES							
CORNER	LATITUDE				LONGITUDE			LATITUDE			LONGITUDE	
	Degrees	Minutes	Seconds	Degrees	Minutes	Seconds	Degrees	Minutes	Seconds	Degrees	Minutes	Seconds
NW	°	'	"	°	'	"	33	56	47.6	82	26	36
NE	°	'	"	°	'	"						
SE	°	'	"	°	'	"						
SW	°	'	"	°	'	"						

APPROXIMATE ACREAGE OF NOMINATED PROPERTY: **3 acres**

LIST ALL STATES AND COUNTIES FOR PROPERTIES OVERLAPPING STATE OR COUNTY BOUNDARIES

STATE:	CODE	COUNTY:	CODE

11. FORM PREPARED BY

NAME AND TITLE:
Nancy R. Ruhf, Historic Preservation Division

ORGANIZATION: **S.C. Department of Archives & History** DATE: **4/13/72**

STREET AND NUMBER:
1430 Senate Street, P.O. Box 11,188 Capitol Station

CITY OR TOWN: **Columbia** STATE: **South Carolina** CODE: **45**

12. STATE LIAISON OFFICER CERTIFICATION

As the designated State Liaison Officer for the National Historic Preservation Act of 1966 (Public Law 89-665), I hereby nominate this property for inclusion in the National Register and certify that it has been evaluated according to the criteria and procedures set forth by the National Park Service. The recommended level of significance of this nomination is:

National State Local

Name Charles E. Lee
 Charles E. Lee

Title Director, S.C. Department of Archives & History

Date May 24, 1972

NATIONAL REGISTER VERIFICATION

I hereby certify that this property is included in the National Register.

Robert K. Utley
 Chief, Office of Archeology and Historic Preservation

Date 3/7/73

ATTES: [Signature]
 Keeper of The National Register

Date 3-1-73

SEE INSTRUCTIONS

17/366620/3756970

OTM Refun

PROPERTY The Guillebeau House STATE S.C.

McCormick

Working number 6.6.72.859

TECH REVIEW

Photos 8

Maps 1

73002136

REVIEW

MJ
10-24-
72

HISTORIAN

Clay Duke
10/26/72

ARCHEOLOGIST

ARCHITECT Altered but fabric still intact

OK KH 2/5/73

BRANCH CHIEF

OK *[Signature]*
3/1/73

EDITORIAL REVIEW I agree with the architect.

Rowland
10-25-72

KEEPER

[Signature]
3/1

National Register write-up _____

Acknowledge 6/6/72

Federal Register entry 4-3-73

Send-back _____

Re-submit _____

Register no. MAR 7 1973

73002136

NATIONAL REGISTER OF HISTORIC PLACES
EVALUATION/RETURN SHEET

Guillebeau House (Proposed move)
McCormick County
SOUTH CAROLINA

Substantive Review

Working No. JUL 21 1983
Fed. Reg. Date: _____
Date Due: 8/18/83 — 9/4/83
Action: ACCEPT _____
 RETURN _____
 REJECT _____
Federal Agency: _____

- resubmission
- nomination by person or local government
- owner objection
- appeal

Substantive Review: sample request appeal NR decision

Reviewer's comments:

*being moved for protection - moved within county
setting is basically the same*

Recom./Criteria accept move
Reviewer Patrick Ardus
Discipline Historian
Date 9/1/83
 see continuation sheet

Nomination returned for: technical corrections cited below
 substantive reasons discussed below

1. Name

2. Location

3. Classification

Category	Ownership	Status	Present Use
	Public Acquisition	Accessible	

4. Owner of Property

5. Location of Legal Description

6. Representation in Existing Surveys

Has this property been determined eligible? yes no

7. Description

Condition		Check one	Check one
<input type="checkbox"/> excellent	<input type="checkbox"/> deteriorated	<input type="checkbox"/> unaltered	<input type="checkbox"/> original site
<input type="checkbox"/> good	<input type="checkbox"/> ruins	<input type="checkbox"/> altered	<input type="checkbox"/> moved date _____
<input type="checkbox"/> fair	<input type="checkbox"/> unexposed		

Describe the present and original (if known) physical appearance

- summary paragraph
- completeness
- clarity
- alterations/integrity
- dates
- boundary selection

8. Significance

Period _____ Areas of Significance—Check and justify below

Specific dates _____ Builder/Architect _____

Statement of Significance (*in one paragraph*)

- summary paragraph
- completeness
- clarity
- applicable criteria
- justification of areas checked
- relating significance to the resource
- context
- relationship of integrity to significance
- justification of exception
- other

9. Major Bibliographical References

10. Geographical Data

Acreage of nominated property _____

Quadrangle name _____

UTM References _____

Verbal boundary description and justification _____

11. Form Prepared By

12. State Historic Preservation Officer Certification

The evaluated significance of this property within the state is:

____ national ____ state ____ local

State Historic Preservation Officer signature _____

title _____ date _____

13. Other

- Maps
- Photographs
- Other

Questions concerning this nomination may be directed to _____

Signed _____ Date _____ Phone: _____

Comments for any item may be continued on an attached sheet



SACRED

to the Memory of
ANDRE-GUILLEBEAU
who died in 1814,
Aged 75 years.

*Born in France, was one of
the first settlers of this county
Was a soldier in the
revolutionary war, and
recieved a wound in the hip.*























UNITED STATES
DEPARTMENT OF THE INTERIOR
GEOLOGICAL SURVEY

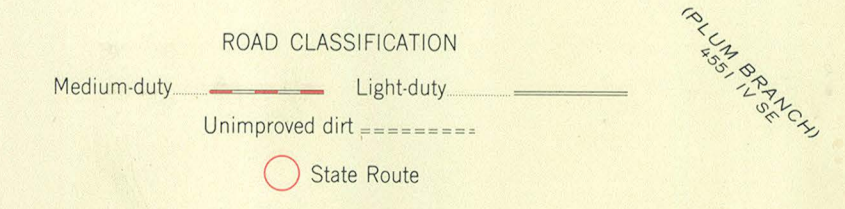
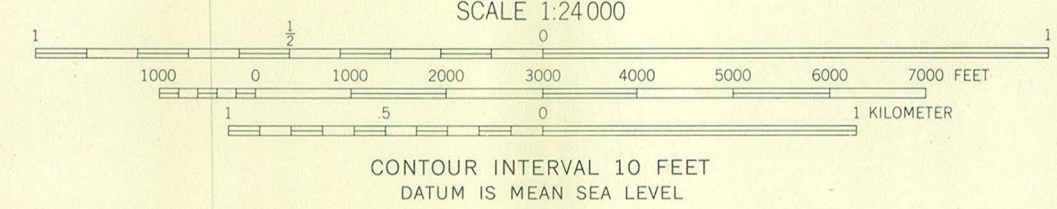
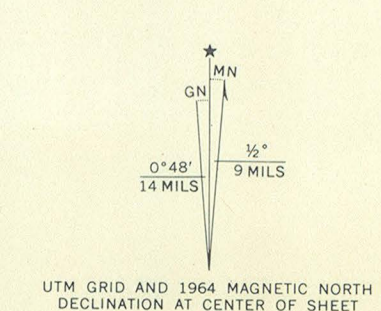
WILLINGTON QUADRANGLE
SOUTH CAROLINA-GEORGIA
7.5 MINUTE SERIES (TOPOGRAPHIC)



4431 1/4 SE (CHENNAUL 7)
4432 1/4 SE (CALHOUN FALLS)
4433 1/4 SE (METAVILLE)
1 450 000 FEET (GA.)
3761000 N
3760
3759
57'30"
3758
3757
3756
3755
3754
55'
3753
3752
330 000 FEET (S. C.)
3751
3750
33°52'30"

4434 1/4 SE (VERDESBY)
UTM Ref. 524-77
17/36620
3186 970
3762
3761
360 000 FEET (S. C.)
3760
3759
57'30"
3758
3757
3756
3755
3754
55'
3753
3752
1 420 000 FEET (GA.)
3751
3750
33°52'30"

Mapped, edited, and published by the Geological Survey
Control by USGS, USC&GS, USCE, and South Carolina Geodetic Survey
Topography by photogrammetric methods from aerial photographs taken 1962. Field checked 1964
Polyconic projection. 1927 North American datum
10,000-foot grids based on South Carolina coordinate system, north zone, and Georgia coordinate system, east zone
1000-meter Universal Transverse Mercator grid ticks, zone 17, shown in blue
Fine red dashed lines indicate selected fence and field lines where generally visible on aerial photographs. This information is unchecked
U. S. Reservation boundary from maps by U. S. Corps of Engineers



THIS MAP COMPLIES WITH NATIONAL MAP ACCURACY STANDARDS
FOR SALE BY U. S. GEOLOGICAL SURVEY, WASHINGTON, D. C. 20242
A FOLDER DESCRIBING TOPOGRAPHIC MAPS AND SYMBOLS IS AVAILABLE ON REQUEST

WILLINGTON, S. C. - GA.
N3352.5-W8222.5/7.5
1964
AMS 4551 IV NW - SERIES V846

ENTRIES IN THE NATIONAL REGISTER

SOUTH CAROLINA
STATE

Date Entered MAR 7 1973

Name

Location

The Guillebeau House

New Bordeaux vicinity
McCormick County

Wesley Hall Plantation Outbuildings

Edisto Island vicinity
Charleston County

Also Notified

Hon. Strom Thurmond
Hon. Ernest F. Hollings
Hon. Wm. Jennings Bryan Dorn
Hon. Mendel J. Davis

State Liaison Officer
Mr. Charles Lee, Director
State Archives Department
1430 Senate Street
Columbia, South Carolina 29211

Director, Southeast Region

PHR

NRowland:mm

3/12/73



South Carolina Department of Archives and History
1430 Senate Street
Columbia, S.C.

Expedite

P.O. Box 11,669
Capitol Station 29211-1669
803—758-5816

July 11, 1983

Ms. Carol Shull
Chief of Registration
National Register of Historic Places
Interagency Resource Management
U.S. Department of Interior
National Park Service
Washington, D. C. 20240

Dear Ms. Shull:

The South Carolina State Board of Review has recommended that the Guillebeau House in McCormick County remain listed in the National Register of Historic Places after its proposed relocation. The building is vacant and located in an isolated part of the county, and the owners would like to relocate the building to a more protected part of the county to provide for greater protection from vandals.

In accord with 36CFR60.14(b), we submit the following documentation in support of this recommendation:

1. Reasons for the move: The extreme isolation of the present site makes the house a target for vandals. Minor abuses have occurred but the threat of arson is the greatest danger. The owners have been unable to establish an individual on site to provide continuous protection.

The proposed relocation of the building to Hickory Knob State Park, in the same part of the county, can provide for necessary protection to the building without increasing the operational burden of the Park staff. Such a relocation appears to be the only feasible means of providing the necessary security.

2. Effect of the move on the property's historical integrity: Although there would be a loss of integrity from such a relocation, this loss appears acceptable in light of the alternatives. The significance of the structure is primarily architectural, and the building's history is seen as related to a region, the New Bordeaux settlement, rather than a particular site. Hickory Knob State Park is in this same region.
3. New setting and general environmental of the proposed site, including evidence that the proposed site does not possess historical or archeological significance that would be adversely affected by the intrusion of the property: The new site is a wooded, undeveloped site in the Hickory Knob State Park. There are no standing structures on the new site. A rural, wooded site of this nature is particularly appropriate to the Guillebeau House. There are no known historical

Ms. Carol Shull
July 11, 1983
Page Two

resources associated with the proposed new site that might be adversely affected by the intrusion of the property. Since there will be no excavations for foundations or basements, the potential for affecting unknown archeological resources at the site is minimal.

4. Photographs showing the present setting of the Guillebeau House and photographs showing the proposed location of the building.

The Old Abbeville District Historical Commission, the present owners of the building, and the South Carolina Department of Parks, Recreation and Tourism, the proposed new owners of the building, have requested that the process of obtaining approval from the Keeper of the National Register for the relocation of the Guillebeau House be accelerated. Since the proposed relocation of the building seems the only feasible plan for its preservation, I would appreciate your favorable reading on this application. Please contact me if you have questions or desire more information.

Sincerely,



Charles E. Lee
State Historic Preservation Officer

CEL/vdw

DATE 9/1/83

TELEPHONE REPORT

TIME OF CALL AM
PM

1. CALL TO; FROM (Name)

Suzanne Wylie

2. ADDRESS (Tel. No. if needed)

S.C. SAPO

3. SUBJECT, PROJECT NO., ETC.

re: proposed move Guillbeau House McCormick County, S.C.

4. DETAILS OF DISCUSSION

I asked how far is the building being moved - she says about eight miles

NAME OF PERSON PLACING/RECEIVING CALL

TITLE

OFFICE

Patrick Andrews

Patrick Andrus
9/7/83

SEP 8 1983

H32(413)

Mr. Charles E. Lee
Director
Department of Archives and History
1430 Senate Street
Columbia, South Carolina 29211-1669

Dear Mr. Lee:

Thank you for your letter of July 11, 1983, concerning the proposed move of the Guillebeau House, McCormick County, South Carolina, a property listed in the National Register of Historic Places.

We have carefully reviewed the documentation that you have submitted concerning the proposed move. This documentation includes the reasons for the move, the effect of the move on the property's historical integrity, and information on the new site, including evidence that the proposed site does not possess historical or archeological significance that would be adversely affected by the placement of the building in its new location. We have determined that this documentation meets the requirements specified in 36 CFR 60.14(b) and that the Guillebeau House will remain listed in the National Register during and after the move, unless the integrity of the building is in some unforeseen manner destroyed. Once the property is moved, please submit a letter providing the date of the move, photographs of the property on its new site, revised maps (including a U.S.G.S. map), acreage, and verbal boundary description.

We appreciate your interest in this matter.

Sincerely,

Carol D. Shull (Sgd.)

Carol D. Shull
Chief of Registration
National Register of Historic Places
Interagency Resources Division

cc: Southeast Regional Office

bcc: 413
413-Reading File
Record Center

FNP:P Andrus:kfm:09/02/83:343-9536

BASIC FILE RETAINED IN NR

System 8(NRH)#10059

FEDERAL ASSISTANCE		2. APPLICANT'S APPLICATION		a. NUMBER		STATE APPLICATION IDENTIFIER		a. NUMBER 02-116-7			
1. TYPE OF ACTION (Mark appropriate box) <input type="checkbox"/> PREAPPLICATION <input type="checkbox"/> APPLICATION <input type="checkbox"/> NOTIFICATION OF INTENT (Opt.) <input type="checkbox"/> REPORT OF FEDERAL ACTION		Leave Blank		b. DATE 19 78 10 11		b. DATE ASSIGNED 19 77 4 17		Year month day			
4. LEGAL APPLICANT/RECIPIENT a. Applicant Name : Charles E. Lee, State Historic Preservation Officer b. Organization Unit : S. C. Dept. of Archives & History c. Street/P.O. Box : P. O. Box 11,669, Capitol Station d. City : Columbia e. County : Richland f. State : South Carolina g. ZIP Code: 29211 h. Contact Person (Name & telephone No.) : Charles E. Lee (803) 758-5816						5. FEDERAL EMPLOYER IDENTIFICATION NO. 57-6000286					
7. TITLE AND DESCRIPTION OF APPLICANT'S PROJECT Guillebeau House Development Project, McCormick County, South Carolina: Ca. 1764 French Huguenot log structure. The preservation objective is to restore the log structure for use as a house museum by the Old Abbeville District Historical Commission.						6. PROGRAM (From Federal Catalog) Historic Preservation		a. NUMBER 11519104		b. TITLE	
						8. TYPE OF APPLICANT/RECIPIENT A-State H-Community Action Agency B-Interstate I-Higher Educational Institution C-Substate District J-Indian Tribe D-County K-Other (Specify): E-City F-School District G-Special Purpose District <i>Enter appropriate letter</i> <input type="checkbox"/> A					
10. AREA OF PROJECT IMPACT (Names of cities, counties, States, etc.) McCormick, Abbeville & Greenwood counties				11. ESTIMATED NUMBER OF PERSONS BENEFITING 80,000		12. TYPE OF APPLICATION A-New C-Revision E-Augmentation B-Renewal D-Continuation <i>Enter appropriate letter</i> <input type="checkbox"/> A					
13. PROPOSED FUNDING		14. CONGRESSIONAL DISTRICTS OF:		15. TYPE OF CHANGE (For 12a or 12b) A-Increase Dollars F-Other (Specify): B-Decrease Dollars C-Increase Duration D-Decrease Duration E-Cancellation <i>Enter appropriate letter(s)</i> <input type="checkbox"/> N/A							
a. FEDERAL \$ 8,000 .00		a. APPLICANT 2		b. PROJECT 3		16. PROJECT START DATE Year month day 19 78 10 1					
b. APPLICANT 13,040 .00		b. PROJECT 36 Months		17. PROJECT DURATION							
c. STATE .00		18. ESTIMATED DATE TO BE SUBMITTED TO FEDERAL AGENCY		Year month day 19 78 10 11		19. EXISTING FEDERAL IDENTIFICATION NUMBER					
d. LOCAL .00		19. EXISTING FEDERAL IDENTIFICATION NUMBER		Year month day		20. FEDERAL AGENCY TO RECEIVE REQUEST (Name, City, State, ZIP code) Department of Interior, Washington, D. C. 20240					
e. OTHER .00		20. FEDERAL AGENCY TO RECEIVE REQUEST (Name, City, State, ZIP code) Department of Interior, Washington, D. C. 20240		Year month day		21. REMARKS ADDED <input type="checkbox"/> Yes <input checked="" type="checkbox"/> No					
f. TOTAL \$ 21,040 .00		21. REMARKS ADDED		Year month day		22. THE APPLICANT CERTIFIES THAT a. To the best of my knowledge and belief, data in this preapplication/application are true and correct, the document has been duly authorized by the governing body of the applicant and the applicant will comply with the attached assurances if the assistance is approved. b. If required by OMB Circular A-95 this application was submitted, pursuant to instructions therein, to appropriate clearinghouses and all responses are attached: <i>sponse</i> <i>Respon- attache</i>					
22. THE APPLICANT CERTIFIES THAT		a. TYPED NAME AND TITLE Charles E. Lee, State Historic Preservation Officer		b. SIGNATURE <i>Charles E. Lee</i>		c. DATE SIGNED Year month day 19 78 - 10 - 18					
23. CERTIFYING REPRESENTATIVE		23. CERTIFYING REPRESENTATIVE		b. SIGNATURE		c. DATE SIGNED					
24. AGENCY NAME DEPARTMENT OF THE INTERIOR		24. AGENCY NAME		b. SIGNATURE		c. DATE SIGNED					
25. APPLICATIONAL UNIT HERITAGE CONSERVATION AND RECREATION SERVICE		25. APPLICATIONAL UNIT HERITAGE		b. SIGNATURE		c. DATE SIGNED					
26. ADDRESS WASHINGTON, D. C. 20240		26. ADDRESS		b. SIGNATURE		c. DATE SIGNED					
27. ACTION TAKEN		27. ACTION TAKEN		b. SIGNATURE		c. DATE SIGNED					
a. AWARDED <input checked="" type="checkbox"/>		27. ACTION TAKEN		b. SIGNATURE		c. DATE SIGNED					
b. REJECTED <input type="checkbox"/>		27. ACTION TAKEN		b. SIGNATURE		c. DATE SIGNED					
c. RETURNED FOR AMENDMENT <input type="checkbox"/>		27. ACTION TAKEN		b. SIGNATURE		c. DATE SIGNED					
d. DEFERRED <input type="checkbox"/>		27. ACTION TAKEN		b. SIGNATURE		c. DATE SIGNED					
e. WITHDRAWN <input type="checkbox"/>		27. ACTION TAKEN		b. SIGNATURE		c. DATE SIGNED					
28. FEDERAL AGENCY A-95 ACTION		28. FEDERAL AGENCY A-95 ACTION		b. SIGNATURE		c. DATE SIGNED					
a. In taking above action, any comments received from clearinghouses were considered. If agency response is due under provisions of Part 1, OMB Circular A-95, it has been or is being made.		28. FEDERAL AGENCY A-95 ACTION		b. SIGNATURE		c. DATE SIGNED					
b. FEDERAL AGENCY A-95 OFFICIAL (Name and telephone no.) SAME AS BLOCK #35		28. FEDERAL AGENCY A-95 ACTION		b. SIGNATURE		c. DATE SIGNED					

SECTION I—APPLICANT/RECIPIENT DATA

SECTION II—CERTIFICATION

SECTION III—FEDERAL AGENCY ACTION