

United States Department of the Interior
National Park ServiceNational Register of Historic Places
Inventory—Nomination FormSee instructions in *How to Complete National Register Forms*
Type all entries—complete applicable sections

For NPS use only

received

date entered

FEB 22 1984

RECEIVED

NOV 21 '83

PHMC
HISTORIC PRESERVATION

1. Name

historic Shrewsbury Historic District

and/or common N/A

2. Location

Roughly bounded by Highland, Sunset Dr., Park Ave., church, and
North and South Main Streets, East and West Forest Streets,
street & number Park Avenue, Railroad Avenue N/A not for publication

city, town Shrewsbury N/A vicinity of

state PA code 42 county York code 133

3. Classification

Category	Ownership	Status	Present Use
<input checked="" type="checkbox"/> district	<input type="checkbox"/> public	<input checked="" type="checkbox"/> occupied	<input type="checkbox"/> agriculture
<input type="checkbox"/> building(s)	<input type="checkbox"/> private	<input type="checkbox"/> unoccupied	<input checked="" type="checkbox"/> commercial
<input type="checkbox"/> structure	<input checked="" type="checkbox"/> both	<input type="checkbox"/> work in progress	<input type="checkbox"/> educational
<input type="checkbox"/> site	Public Acquisition	Accessible	<input type="checkbox"/> entertainment
<input type="checkbox"/> object	N/A in process	<input type="checkbox"/> yes: restricted	<input type="checkbox"/> government
	N/A being considered	<input checked="" type="checkbox"/> yes: unrestricted	<input type="checkbox"/> industrial
		<input type="checkbox"/> no	<input type="checkbox"/> military
			<input type="checkbox"/> museum
			<input type="checkbox"/> park
			<input checked="" type="checkbox"/> private residence
			<input checked="" type="checkbox"/> religious
			<input type="checkbox"/> scientific
			<input type="checkbox"/> transportation
			<input type="checkbox"/> other:

4. Owner of Property

name Multiple (see accompanying list)

street & number

city, town N/A vicinity of state

5. Location of Legal Description

courthouse, registry of deeds, etc. York County Couthouse

street & number 28 East Market Street

city, town York state PA

6. Representation in Existing Surveys

title York Co. Historic Sites Survey has this property been determined eligible? ☒ yes ☐ no

(see continuation sheet)

date 1981 ☐ federal ☒ state ☒ county ☐ localdepository for survey records 1). PA Hist. & Mus. Comm. 2) Historic York, Inc. 3) York Co. Planning
Comm.

city, town 1) Harrisburg 2&3) York state PA

7. Description

Condition

☒ excellent
☒ good
☐ fair

☐ deteriorated
☐ ruins
☐ unexposed

Check one

☐ unaltered
☒ altered

Check one

☒ original site
☐ moved date N/A

Describe the present and original (if known) physical appearance

Shrewsbury lies on an elevated plain in south-central York County. The town is arranged in a linear fashion along a main north-south street, with an intersecting east-west street, and a secondary north-south street. The borough is surrounded on all sides by open farmland. The building stock of Shrewsbury is representative of the 1800 to 1930 period. Most of the major nineteenth and early twentieth century styles are represented in the district. These include Federal, Greek Revival, Italianate, Mansard, Queen Anne, Princess Anne, Beaux Arts, and Foursquare. These buildings make up streetscapes which have changed little since the first quarter of the twentieth century. The Shrewsbury Historic District contains 56.7 acres and 152 major buildings. Of these 24 are significant, 128 are contributing and 10 are intrusions.

Shrewsbury borough lies on an elevated plain in the Piedmont Plateau region of southern York County, at an altitude of around 1000 feet above sea level. The town is situated about 14.5 miles south of York, 37 miles north of Baltimore, and three miles north of the Mason-Dixon Line. Shrewsbury is surrounded on all sides by rolling, open farmland with the accompanying isolated farmsteads. The original boundaries of the borough formed the shape of an elongated rectangle with Main Street, formerly U.S. 111, as its north-south axis. These original boundaries remained until the mid-twentieth century, when suburban areas at the north and south ends of the borough were annexed.

The main east-west street in Shrewsbury is Forest Avenue, state route 851, which leads to Stewartstown, five miles to the east, and to Railroad Borough and New Freedom, one mile to the west and two miles to the southwest respectively. Three quarters of a mile east of the Main Street - Forest Avenue intersection is exit one of Interstate 83.

Shrewsbury is a fairly high-density community. The houses are spaced closely and are attached in some cases. Most of the dwellings line up evenly on the inner edges of the sidewalks, while garden plots and auxiliary buildings are in the rear. The houses are generally 2½ stories in height, with gabled roofs, and are fairly uniform in size. Most are built of frame, but many are built of log and brick as well. Some of the early nineteenth century brick houses are Flemish bond, and a few of the brick structures show corbelled brick cornices. Oriels, bay windows, turrets, and facade wall dormers from the turn-of-the-century era are common in Shrewsbury, mainly as add-on items.

Shrewsbury's houses in general are rather plain looking. The most notable exception to this is the large 5x2 bay Victorian Gothic/Queen Anne style house on South Main Street (8x10 photo #12). Decorated elements on this structure include a patterned slate roof, decorative chimneys, a large facade wall dormer with patterned shingles, scalloped bargeboards with fleur-de-lis pendants, and an elaborate porch with turned columns and a spindled frieze. Most of the other major nineteenth century and early twentieth century domestic styles are represented in Shrewsbury's housing stock, as well, including Federal, Greek Revival, Italianate, Mansard, Princess Anne, and Foursquare.

**United States Department of the Interior
National Park Service**

**National Register of Historic Places
Inventory—Nomination Form**

For NPS use only

received

date entered

Continuation sheet Shrewsbury Historic District **Item number** 6

Page 2

Determination was requested by HUD/CD by Thomas M. Foust on 4/27/82 for the Shrewsbury Historic District.

**United States Department of the Interior
National Park Service**

**National Register of Historic Places
Inventory—Nomination Form**

For NPS use only
received
date entered

Continuation sheet Shrewsbury Historic District Item number 7

Page 2

In comparison with the majority of Shrewsbury's houses, its public buildings are large and lavish. Most of these buildings date from the last half of the nineteenth century. The most notable examples are the Greek Revival style Oddfellows' Hall of 1853, the Romanesque Revival style Lutheran church, dating from 1874, the Gothic Revival style United Methodist church, also built in 1874, the Gothic Revival style Reformed church, and the Neo-Classical Revival/ Beaux Arts style bank of 1908.

There are twelve intrusions within the Shrewsbury Historic District. Of these, five are modern dwellings, two are parking lots, and two are large garages. The others are a modern post office, a fire station, and a church chapel. This low rate of intrusions occurs in spite of an era of unprecedented growth in Shrewsbury inaugurated by the completion of Interstate 83 in 1960. Between 1960 and 1980 the population of Shrewsbury grew by nearly 300%, from 943 to 2688. Large subdivisions and shopping centers have drastically changed the character of areas north, east and south of the original borough limits. However the original town has been changed little by this new growth. The streetscapes of 2½ story houses remain largely intact, and in the scale, styles, materials and arrangement of the buildings, the Shrewsbury Historic District presents a glimpse into rural, nineteenth century York County.

8. Significance

Period	Areas of Significance—Check and justify below			
<input type="checkbox"/> prehistoric	<input type="checkbox"/> archeology-prehistoric	<input checked="" type="checkbox"/> community planning	<input type="checkbox"/> landscape architecture	<input type="checkbox"/> religion
<input type="checkbox"/> 1400–1499	<input type="checkbox"/> archeology-historic	<input type="checkbox"/> conservation	<input type="checkbox"/> law	<input type="checkbox"/> science
<input type="checkbox"/> 1500–1599	<input type="checkbox"/> agriculture	<input type="checkbox"/> economics	<input type="checkbox"/> literature	<input type="checkbox"/> sculpture
<input type="checkbox"/> 1600–1699	<input checked="" type="checkbox"/> architecture	<input type="checkbox"/> education	<input type="checkbox"/> military	<input type="checkbox"/> social/
<input type="checkbox"/> 1700–1799	<input type="checkbox"/> art	<input type="checkbox"/> engineering	<input type="checkbox"/> music	<input type="checkbox"/> humanitarian
<input checked="" type="checkbox"/> 1800–1899	<input type="checkbox"/> commerce	<input type="checkbox"/> exploration/settlement	<input type="checkbox"/> philosophy	<input type="checkbox"/> theater
<input checked="" type="checkbox"/> 1900–	<input type="checkbox"/> communications	<input type="checkbox"/> industry	<input type="checkbox"/> politics/government	<input checked="" type="checkbox"/> transportation
		<input type="checkbox"/> invention		<input type="checkbox"/> other (specify)

Specific dates 1800–1930 **Builder/Architect** N/A

Statement of Significance (in one paragraph)

The Shrewsbury Historic District is important as a well-preserved example of a nineteenth century turnpike town and agricultural service center. The district shows significance in the areas of community planning, transportation, and architecture during the 1800 to 1930 period. Shrewsbury was the first settlement to be laid out in south-central York County. The village consisted of standardized lots arranged along the economically important Patapsco Road. Because of its location on this main road, Shrewsbury quickly developed as a transfer point between the surrounding agrarian region and the markets to the south. The town owes its character and existence to its close relationship with this road. Shrewsbury grew little in the second half of the nineteenth century, and as a result of the town's main street presents what is perhaps the first mid-nineteenth century streetscape of any small town in York County.

During the late 18th and early-to-mid 19th centuries, the development of Pennsylvania's vast and wealthy Susquehanna Valley was influenced greatly by the continuing rivalry of the economic spheres of Baltimore and Philadelphia. Both cities sought to control the trade of this important region, as well as to gain a significant share of the trade of the opening lands to the west. Baltimore's advantage in this struggle was geography; much of the produce of the region moved down the Susquehanna River, though marginally navigable, to the Chesapeake Bay, and on to Baltimore. Philadelphia's advantage was politics; Philadelphia interests could usually control the Pennsylvania legislature. Philadelphia influence was strongest in the eastern and northern portions of the Susquehanna Valley. Baltimore influence was dominant west of the Susquehanna. This influence was particularly strong in those Pennsylvania counties west of the river and just north of the Mason-Dixon line, the largest of which is York. By 1809, two major north-south turnpikes crossed York County's 41 mile-long frontier with Maryland. Over these roads the produce of York, Adams, and Cumberland Counties and points north and west flowed toward the port of Baltimore.

One of these turnpikes was the York and Maryland Line, chartered in 1806 and completed in 1809. This artery followed the route of the old Patapsco Road, laid out in 1742 to join York with the Chesapeake ports of Joppa and Patapsco, later called Baltimore. In a speculative venture the village of New Shrewsbury was established in 1794 by Baltzer Faust at a crossroads on this important route. The settlement consisted of standardized 66x264 foot lots arranged in a linear fashion along the road.

Shrewsbury was the first settlement to be laid out in south-central York County. The town grew rapidly, and quickly became the center of commerce for the surrounding region. By 1800 the town had a store and a school house. It was also about this time that the predominantly German settlers began to call the town "Strassburg". The name "Shrewsbury" was reinstated sometime before the borough was incorporated in 1834.

9. Major Bibliographical References

See continuation sheet

10. Geographical Data

Acreage of nominated property 56.7

Quadrangle name Glen Rock

Quadrangle scale 1:24,000

UTM References

A

1	1	8
---	---	---

3	5	6
---	---	---

1	0	0
---	---	---

4	4	0
---	---	---

3	5	2
---	---	---

1	0
---	---

Zone Easting Northing

B

1	1	8
---	---	---

3	5	6
---	---	---

2	6	0
---	---	---

4	4	0
---	---	---

2	7	2
---	---	---

1	0
---	---

Zone Easting Northing

C

1	1	8
---	---	---

3	5	6
---	---	---

1	4	0
---	---	---

4	4	0
---	---	---

2	6	6
---	---	---

1	0
---	---

D

1	1	8
---	---	---

3	5	6
---	---	---

1	2	0
---	---	---

4	4	0
---	---	---

2	7	2
---	---	---

1	0
---	---

E

1	1	8
---	---	---

3	5	6
---	---	---

0	4	0
---	---	---

4	4	0
---	---	---

1	0	2
---	---	---

1	0
---	---

F

1	1	8
---	---	---

3	5	6
---	---	---

0	0	0
---	---	---

4	4	0
---	---	---

3	0	2
---	---	---

1	0
---	---

G

1	1	8
---	---	---

3	5	5
---	---	---

9	0	0
---	---	---

4	4	0
---	---	---

2	9	4
---	---	---

1	0
---	---

H

1	1	8
---	---	---

3	5	5
---	---	---

8	4	0
---	---	---

4	4	0
---	---	---

3	2	4
---	---	---

1	0
---	---

Verbal boundary description and justification

See continuation sheet

I 1 8 3 5 5 9 6 0 4 4 0 3 2 8 0

J 1 8 3 5 5 9 8 0 4 4 0 3 5 4 0

List all states and counties for properties overlapping state or county boundaries

state	N/A	code	N/A	county	N/A	code	N/A
-------	-----	------	-----	--------	-----	------	-----

state	N/A	code	N/A	county	N/A	code	N/A
-------	-----	------	-----	--------	-----	------	-----

11. Form Prepared By

name/title Jay R. Barshinger/Sites Surveyor

organization Historic York, Inc.

date November 1983

street & number P.O. Box 2312

telephone (717) 843-0320

city or town York

state PA


12. State Historic Preservation Officer Certification

The evaluated significance of this property within the state is:

☐ national ☐ state ☒ local

As the designated State Historic Preservation Officer for the National Historic Preservation Act of 1966 (Public Law 89-665), I hereby nominate this property for inclusion in the National Register and certify that it has been evaluated according to the criteria and procedures set forth by the National Park Service.

State Historic Preservation Officer signature



title State Historic Preservation Officer
Larry E. Tise

date 2/3/84

For NPS use only

I hereby certify that this property is included in the National Register

Entered in the
National Register

date 3/22/84


Keeper of the National Register

Attest:

date

Chief of Registration

**United States Department of the Interior
National Park Service**

**National Register of Historic Places
Inventory—Nomination Form**

For NPS use only

received

date entered

Continuation sheet Shrewsbury Historic District Item number 8

Page 2

The most significant period of development in Shrewsbury occurred during the first six decades of the nineteenth century. During this era Shrewsbury developed into the religious, educational, financial, social, mercantile and artisans' center for the Shrewsbury Township area. During the 1840's for instance two brick, church affiliated schools were built. In 1850, the Shrewsbury Savings Institution was established. In 1856 a public school was established, as was the Shrewsbury Academy, which had a staff of six professors. Numerous church congregations were established, and many civic committees, fraternal organizations, and social clubs were founded. In 1853, only seven years after gaining its charter, the local Oddfellows chapter built its own hall. This large, 3½ story brick structure was constructed in the Greek Revival style and is south-central York County's finest example of that style. The building is particularly noteworthy when one considers that the population of Shrewsbury at this time was around 500.

In 1838 the railroad line which later became part of the Northern Central system was completed between Baltimore and York.* The route passed about one mile west of Shrewsbury in a narrow stream valley, close enough for a stop named Shrewsbury Station to be established. Soon afterward a turnpike was established between the new station and Shrewsbury Borough. This station grew to be an important shipping and manufacturing center, and was incorporated as Railroad Borough in 1871. The rail line marked the beginning of the end of the turnpike as a major link between Baltimore and the Susquehanna Valley. In 1858 the line was completed to Sunbury.

Shrewsbury, continued to be the dominant community in Shrewsbury Township during the years just after the opening of this new rail line. However, over the next half century the new, nearby rail towns of New Freedom, and in particular, Glen Rock rose to challenge the preeminence of Shrewsbury in the area.

The second half of the nineteenth century remained prosperous for Shrewsbury, but the town attracted little new growth. The population of Shrewsbury Borough declined from a peak of 600 in 1870 to 554 in 1900. On the other hand, the population of Glen Rock, with an economy based on light manufacturing, mushroomed from 537 in 1870 to 1117 in 1900. Glen Rock remained the larger of the two towns until the mid-twentieth century. New Freedom Borough, one mile southwest of Shrewsbury along the rail line, began to develop in the 1880's as a light manufacturing center, much like Glen Rock. By 1910 New Freedom has also become more populous than Shrewsbury, and remained so until the 1960's. New Freedom in recent years has developed much like Shrewsbury.

*Two years later the Susquehanna and Tidewater Canal was completed between Wrightsville and Havre de Grace.

**United States Department of the Interior
National Park Service****National Register of Historic Places
Inventory—Nomination Form**

For NPS use only
received
date entered

Continuation sheet Shrewsbury Historic District Item number 8

Page 3

Shrewsbury's building stock is mainly reflective of an early to mid-nineteenth century, agriculturally based turnpike town. The linear arrangement of the buildings along Main Street illustrates the importance of the turnpike in the town's early development. Shrewsbury's houses are, for the most part, rather plain and modest in scale, and many would not be particularly noteworthy by themselves. However, most of the major nineteenth and early twentieth century styles are represented in Shrewsbury's housing stock, and as a group these plain and modest houses present a cohesive and complete mid-nineteenth century streetscape, perhaps the finest such streetscape of any small town in York Co.

The wealth which Shrewsbury generated during the nineteenth century is not generally conspicuously displayed in the housing stock. This however, is not the case with Shrewsbury's public buildings, the most numerous and obvious of which are the churches. The most impressive church in the borough is the Romanesque Revival Lutheran church of 1874, which has a particularly noteworthy spire. Also important are the Gothic Revival Methodist church of 1874, and the Gothic Revival Reformed church. Other public buildings of significance include the Greek Revival Oddfellows' hall of 1853, mentioned earlier, and the Beaux Arts/Neo-Classical Revival bank of 1908.

There are only 12 intrusions within the Shrewsbury Historic District, and most of these do little to compromise the integrity of the district. Five of the intrusions are not visible from the main streets, and those that are, with the exception of the 1970's fire hall, are small. Thus, at least in scale, they are in keeping with the character of the district.

The relative importance of Shrewsbury Borough within Shrewsbury Township has changed dramatically over the last 25 years. With the completion of Interstate 83 in 1960 Shrewsbury became more accessible than it had ever been, and the rural character of the area appealed to weary suburbanites, many of them from the north Baltimore area. This new accessibility has transformed Shrewsbury from a small, agrarian mercantile and business center into an expressway bedroom community with subdivisions, shopping centers, and fast food restaurants, and has made Shrewsbury the largest boro in the township again after nearly 100 years. In spite of the recent wave of development in the Shrewsbury area, however, the central core of the town has retained much of its rural nineteenth century character, and presents a cohesive and complete nineteenth century streetscape.

**United States Department of the Interior
National Park Service**

**National Register of Historic Places
Inventory—Nomination Form**

For NPS use only
received
date entered

Continuation sheet Shrewsbury Historic District Item number 9

Page 1

Major Bibliographical References

Books

Gibson, John. History of York County, Pennsylvania. Chicago: F.A. Battey Co., 1886.
part 1, pp. 329,715,707-711.

Livingood, James Weston. The Philadelphia-Baltimore Trade Rivalry 1780-1860. Harrisburg:
The Pennsylvania Historical and Museum Commission, 1947, pp. 5-7,11,16-18,23,26,39,
48-53.

Prowell, George R. History of York County, Pennsylvania. Chicago: J.H. Beers and Co.
1907, VI, pp. 907-909.

Booklets

The Government of York County. Issued by the Board of County Commissioners. York,
Pennsylvania: July 1981, pp. 56-58.

Maps

Nichols, Beach. Atlas of York County, Pennsylvania. Philadelphia: Pomeroy, 1876.
Whitman & Company, 1876, pp 59-60.

Shearer, W.O. & D.J. Lake. Map of York County, Pennsylvania. Philadelphia: 1860.

Small, D. & W. Wagner. Map of York and Adams Counties. NP,NP, 1821.

**United States Department of the Interior
National Park Service**

**National Register of Historic Places
Inventory—Nomination Form**

For NPS use only

received

date entered

Continuation sheet Shrewsbury Historic District Item number 10 Page 2

Beginning at a point on the W side of N Main Street and extending thence E 200' to the SE corner of parcel 34, thence N 42' to a point on the N side of an unnamed alley; thence E 60' to the SE corner of parcel 35A; thence N 55' to a point; thence E 10' to a point; thence N 10' to a point on the S boundary of parcel 36; thence E along the S boundary of parcel 36 55' to a point on the W side of N Highland Drive; thence N along the W side of Highland Drive 555' to a point; thence along the N boundary of parcel 47 120' to a point; thence NNW along the E boundary of parcel 48 75' to a point; thence N 35' to a point; thence W along the N boundary of parcel 49 and across N Main Street 175' to a point.

Continuing from thence N along the W boundary of N Main Street 230' to the NE corner of parcel 5; thence W along the N boundary of parcel 5 265' to a point on the E side of Sunset Drive; thence S along the E side of Sunset Drive 350' to the SE corner of Sunset Drive and an unnamed alley; thence continuing S along the E side of Sunset Drive 560' to a point; thence W*
+ along the E boundary of parcel 68 275' to a point; thence SW 35' to a point; thence S along the W boundary of parcel 84 365' to a point; thence E 8' to a point; thence S across W Forest Street 175' to a point on the S side of W Forest Street; thence W along the S side of W Forest Street 45' to a point; thence S along the W boundaries of parcel 66-71 460' to a point; thence E along the S boundary of parcel 66 280' to a point on the E side of Park Avenue.

Continuing from this point S along the E side of Park Avenue 35' to a point; thence SW along the S side of Railroad Avenue 100' to a point; thence S along the W boundary of parcel 152 370' to a point; thence E along the S boundary of parcel 152 170' to a point; thence N along the E boundary of parcel 152 315' to a point on the N side of Railroad Avenue; thence E along the N side of Railroad Avenue 210' to a point; thence S along the E side of Sunset Drive 1550' to a point at the SW corner of parcel 10; thence E along the S boundary of parcel 10 250' to a point on the W side of S Main Street; thence N along the W side of S Main Street 35' to a point; thence E across S. Main Street and along the S boundary of parcel 127 180' to a point; thence N 9' to a point; thence E 150' to a point; thence S 33' to a point; thence E 147' to a point; thence N 125' to a point; thence W along the N boundary of parcel 126 505' to a point; thence N along the E boundary of parcel 125A 68' to a point; thence E along the S boundary of parcel 124 398' to a point on the S side of E Church Street; thence W & N along the S side of Church Street and along the rears of parcels 124, 123, 122, 121, and 120 430' to the NE corner of parcel 120; thence E along the S side of E Church Street 80' to a point.

Continuing from this point N across E Church Street and along the W side of S Highland Drive 720' to a point at the NE corner of S Highland and E Reservoir; thence continuing N along the W side of S Highland Drive 800' to the NE corner of parcel 83; thence W along the N side of parcel 83 220' to a point; thence N along the E boundary of parcel 81 30' to a point; thence W along the N boundary of parcel 81 110' to a point on the W side of S Main Street; thence N along the W side of Main Street 240' to a point on the W side of N Main Street and the place of beginning.

*across Sunset Drive 460' to a point; thence N+

**United States Department of the Interior
National Park Service**

**National Register of Historic Places
Inventory—Nomination Form**

York County, Pennsylvania

Continuation sheet Shrewsbury Historic District Item number 10

Page 3

For NPS use only

received

date entered

The boundaries of the Shrewsbury Historic District constitute the limits of late nineteenth century housing. The north, south and west bounds were historically the limits of the borough. In the eastern portion of Shrewsbury there are some recently built dwellings. The district boundaries were drawn to exclude the modern construction and to include only those building that date to the town's period of significance.

SIGNIFICANT AND CONTRIBUTING STRUCTURES

SHREWSBURY HISTORIC DISTRICT

MAP 1

York County, PA.

PARCEL	S/C	SURVEY#	OWNERS NAME	LOCATION	DESCRIPTION
5	C	15	Richard C. & Barbara J. Mummert, 110 N. Main Shrewsbury, PA. 17361	112 N. Main St.	2½ story, frame gable-roofed dwelling 3x2 bays
6	C		Richard & C. Barbara J. 110 N. Main St. Mummert Shrewsbury	110 N. Main St.	Vacant lot
7	C	16	H. G. Shewell 106 N. Main St. Shrewsbury	106 N Main St.	2½ story, log gable roofed dwelling, 2 first floor facade bay windows
8	C	17	Franklin D. & Dixie L. Walker 104 N. Main St. Shrewsbury	104 N. Main St.	2½ story, frame, gable roofed dwelling, 3x2 bays
9	C	18	Norman K. & Marlo Godfrey 21416 N. Ruhl Rd. Freeland, MD. 21053	N. Main St.	2½ story, frame gable roofed dwelling 3x2 bays
10	C		Thomas C. Kiser RD 2 New Freedom, PA. 17349	Playground Ave @ Sunset	vacant lot
11	C	19	Joseph & Emma Mae Costa 60 N. Main St. Shrewsbury	N. Main St.	2½ story, hip roofed, frame dwelling 2x2 bays
12	C		Frances L. Reilly 58 N. Main St. Shrewsbury	58 N. Main St.	2½ story, brick foursquare
13	C	20	Harvey W. Sipe 56 N. Main St. Shrewsbury	56 N. Main St.	2½ story, house gable roofed dwelling 2x2 bays
14	C	21	Ronald J. & Frances Bradley Richard W. Cotton 8 S. Main St. Shrewsbury	54 N. Main St.	2½ story, asbestos over brick gable roofed dwelling, 3x2 bays
15	C	22	Walter M. & Shirley A. Johnson 52 N. Main St. Shrewsbury	52 N. Main St.	2½ story, frame gable roofed dwelling 3x2 bays
16	C	23	Mildred P. Miller 50 N. Main St. Shrewsbury	50 N. Main St.	2½ story, frame, gable roofed dwelling 3x2 bays
17	C	24	Dorl E. Kline 46 N. Main St. Shrewsbury	46 N. Main St.	2½ story frame, gable roofed dwelling 4x2 bays, 2 center doors

PARCEL	S/C	SURVEY	OWNERS NAME	LOCATION	DESCRIPTION
18	C	25	Joseph W.&Charlotte Silbaugh 248 S. Main St. Shrewsbury	42 N. Main St.	2½ story, frame, gable roofed dwelling 3x2 bays
19	C	26	Joseph W. & Charlotte Silbaugh 248 S. Main St. Shrewsbury	40 N. Main St.	2½ story, frame, gable roofed dwelling 3/4 x 2 bays
20	S C	27&28	Michael D. & Judith L. Wojton 36 N. Main St. Shrewsbury	36 N. Main St.	2½ story brick, gable roofed dwelling, w/facade wall dormer & turret 2½ story, brick gable roofed dwelling w/frieze windows
21	C	28 (1/2 of)	Preston R. Bennet 28-32 N. Main Shrewsbury	28-32 N. Main St.	2½ story brick, gable roofed dwelling w/frieze windows
22	C	29	James F. Brownshield 26 N. Main St. Shrewsbury	26 N. Main St.	2½ story, frame, gable roofed dwelling 3x2 bays
23	C		Norman C. & Vada M. Wales 24 N. Main St. Shrewsbury	24 N. Main St.	2½ story frame structure, 4/4 bays, 2 story bay window on facade
24	C		Melvin E. Bricker 18-20 N. Main St. Shrewsbury	18-20 N. Main St.	3 story brick house w/slanted mansard roof
25	S	30	G.F. & Margaret A. Stover 16 N. Main St. Shrewsbury	16 N. Main St.	2½ story, brick, gable roofed structure w/ 3/3 attic windows & 2 story bay window
26	S	31	Ronald J. & Frances D. Bradley 8 S. Main St. Shrewsbury	14 N. Main St.	2½ story, brick, gable roofed dwelling 4x2 bays
27	C	32	Jeffrey L. Reider 10-12 N. Main St. Shrewsbury	10-12 N. Main St.	2½ story, brick gable roofed dwelling with aluminum sided facade & store front added
28	CC	33,34	Helen Bricker & Glenn Herbert Blasser 6 N. Main St. Shrewsbury, PA. 17361	6 N. Main St.	2½ story, brick gable roofed structure 8 bays long w/residential & storefront facades
28	S		" "	W. Forest Ave	1½ story brick gable roofed fire hall 1880's
34	C	1	Richard Mitchell 13 N. Main St. Shrewsbury	13 N. Main St.	2½ story, gable roofed frame dwelling 4x2 bays

PARCEL	S/C	SURVEY #	OWNERS NAME	LOCATION	DESCRIPTION
35A	C		Sherrill K. & Harold E. Trimpey	17 N. Main St. Shrewsbury	3 story brick, structure, 3/3 bays w/slatted mansard roof
35	C		Frank Haven 21 N. Main St. Shrewsbury	21 N. Main St.	2½ story brick structure, first floor redone w/shop windows & cararra glass
36	C	2	George V.&Patricia A. Burdge c/o York Federal 101 S. George York, PA. 17401	23 N. Main St.	2½ story gable roofed brick dwelling, 3/4 bays w/dormer
37	S	3	Zelda C. Peterson Ernest B. Helms 27 N. Main St. Shrewsbury	27 N. Main St.	2½ story, brick gable roofed dwelling 5x2 bays
38	C	4	Myron Ladue 29 N. Main St. Shrewsbury	29 N. Main St.	2½ story, brick gable roofed dwelling, 5x2 bays, 2 central doors
39	C	5	Larry & Constance B. Wise 31 N. Main St. Shrewsbury	31 S. Main St.	2½ story, frame, gable roofed dwelling 5/5 bays
40	C	6	George Wise 35 N. Main St. Shrewsbury	35 N. Main St.	2½ story, frame, gable roofed dwelling 5/6 bays
41	C	7	Alan E. & Mary E. Smith 39 N. Main St. Shrewsbury	39 N. Main St.	2½ story, frame gable roofed dwelling, 3 bays wide w/facade wall dormer
42	C	8	Jennifer A. Weible 40 N. Main St. Shrewsbury	N. Main St.	2½ story, frame gable roofed dwelling 3 bays wide w/ shed roofed addition on N. side
43	S	9	Edgar R. Prudence B. Blevins 47 N. Main St. Shrewsbury	47 N. Main St.	2½ story, frame, gable roofed dwelling, 3 bays wide w/shed roofed addition on N. side
44	S	10	Rose L. Allison 49 N. Main St. Shrewsbury	49 N. Main St.	2½ story, gable roofed brick dwelling, 3x2 bays
45	C	11	Shelley A. Orwig 51 N. Main St. Shrewsbury	51 N. Main St.	2½ story, frame gable roofed dwelling 3x2 bays
46	S	12	Donald H.&Emerson L. Ensor c/o Elizabeth Kyger 55 N. Main St. Shrewsbury	55 N. Main St.	1½ story, frame gable roofed dwelling 4 bays wide
47	C		Marc D. Childs & Denise K. Melfa 5704 Willowton Ave Baltimore, MD. 21239	61 N. Main St.	2½ story frame structure, 3/3 bays 2 story, bay window on S. elevation

PARCEL	S/C	SURVEY#	OWNERS NAME	LOCATION	DESCRIPTION
48	C	13	John B. Sipe Est. 65 N. Main St. Shrewsbury	65 N. Main St.	2½ story log gable roofed dwelling 3 bays wide
49	C	14	Gale E. & Barbara A. Blevins 101 N. Main St. Shrewsbury	N. Main St.	2½ story, frame, gable roofed dwelling, 3 bays wide
60	C		James D. & Donna M. Schuler 33 W. Forrest St. Shrewsbury	33 W. Forest St.	2½ story frame structure 5/5 bays bracketed cornice w/sawn appliques
61	S	77	Katherine B. Crozier 35 W. Forest St. Shrewsbury	35 W. Forest St.	2½ story, frame gable roofed dwelling, 4x2 bays, w/ 1½ story gable roofed rear extension
62	C	78	Daniel W. & Eleanor M. Hare RT 1 Box 88D Midland VA 22728	W. Forest St.	2½ story frame dwelling, gable roofed 2x2 bays
63	C	79	Nolan A. & Amelia K. Kline 39 W. Forest St. Shrewsbury	39 W. Forest St.	2½ story frame, gable roofed dwelling 3x2 bays
64	C	80	Bobby J. & Viola Heath 41 W. Forest St. Shrewsbury	41 W. Forest St.	2½ story, frame gable roofed dwelling 3x2 bays
65	C	81	Reed E. Warner 101 W. Forest St. Shrewsbury	101 W. Forest St.	2½ story L-shaped, gable roofed frame dwelling
66	C	82	Raymond L. & Mary A. Simmons 107 W. Forest St. Shrewsbury	107 W. Forest St.	2½ story, brick gable roofed dwelling, 3x2 bays
67	C	83	Jesse G. & Vivian D. Ingram 109 W. Forest St. Shrewsbury	109 W. Forest St.	2½ story, frame gable roofed dwelling 3x2 bays
68	C	84	Barry G. & Martha J. Mundis 111 W. Forest St. Shrewsbury	111 W. Forest St.	2½ story, frame gable roofed dwelling, 3x2 bays

SIGNIFICANT AND CONTRIBUTING STRUCTURES SHREWSBURY HISTORIC DISTRICT MAP 2

PARCEL	S/C	SURVEY#	OWNERS NAME	LOCATION	DESCRIPTION
10	C		Richard C. & Sandra R. Sheffer 232 S. Main St. Shrewsbury	232 S. Main St.	2½ story, frame gable roofed dwelling, 3x2 bays
11	C		Florence Keller 226 S. Main St. Shrewsbury	226 S. Main St.	2½ story, frame, gable roofed dwelling, 3x2 bays
12	C		Charles C. & Fay V. Hall 218 S. Main St. Shrewsbury	218 S. Main St.	2½ story frame, gable roofed dwelling, 2/3x2 bays
13	C		Melvin G. & Clara Shaffer 214 S. Main St. Shrewsbury	214 S. Main St.	2½ story, stuccoed, gable roofed dwelling, 2/3x1 bays
14	C		Margie & Ella Fishel 210 S. Main St. Shrewsbury	210 S. Main St.	2½ story, frame, gable roofed dwelling, 3x2 bays, facade wall dormer
15	C		Billy R. & Janice E. Stumbo 204 S. Main St. Shrewsbury	204 S. Main St.	2½ story, brick, hip roofed dwelling, 3x3 bays, foursquare and Georgian Revival influences
16	S	53	John E. & Frances W. Henschen 202 S. Main St. Shrewsbury	202 S. Main St.	2½ story, frame, gable roofed house, 5x2 bays, lots of scrolled decorative wood work
17	C		Charles A. Miller IV 162 S. Main St. Shrewsbury	162 S. Main St.	2½ story frame structure, 3/3 bays, bay window on S. elevation
18	C	52	Jimmy & Betty J. Hughes c/o York Federal PO M68 York, PA. 17405	160 S. Main St.	2½ story frame, gable roofed dwelling, 3x2 bays
19	C		Cletus L. & Mary E. Baker 158 S. Main St. Shrewsbury	158 S. Main St.	3 story, frame, 3/3 bay structure, Queen Anne shingles in gables
20	C		Virginia M. West 154 S. Main St. Shrewsbury	154 S. Main St.	2½ story frame structure, 4/4 bays, 2 story bay window on facade
21	C		Henry J. & Esther A. Messersmith 150 S. Main St. Shrewsbury	150 S. Main St.	2½ story frame structure, 4/4 bays elongated 2/2 sashes
22	C		Harry E. & Lydia Sellers 144 S. Main St. Shrewsbury	144 S. Main St.	2½ story frame structure 3/3 bays
23	C		Lucy & Elsie Frantz 142 S. Main St. Shrewsbury	142 S. Main St.	2½ story frame structure, 4/4 bays iron fence & gate on front

PARCEL	S/C	SURVEY #	OWNERS NAME	LOCATION	DESCRIPTION
24	C	51	Ronald E. & Patricia M. Missel 25 Springwood Rd. Stewartstown, PA 17363	136 S. Main St.	2½ story, frame, gable roofed dwelling, 4x2 bays
25	C	50	Donald & Sylvia Brose 132 S. Main St. Shrewsbury	132 S. Main St.	2½ story, frame, gable roofed dwelling 3x3 bays
26	C	49	Frank & Marie Duke 128 S. Main St. Shrewsbury	128 S. Main St.	2½ story, frame, gable roofed dwelling 6x2 bays
27	C	48	Millard & Bessie Diehl 124 S. Main St. Shrewsbury	124 S. Main St.	2½ story, frame, gable roofed dwelling 3x2 bays
28	C	47	Norman E. & Betty J. Heaps 122 S. Main St. Shrewsbury	122 S. Main St.	2½ story, frame, gable roofed dwelling 3x2 bays
29	C		Mary E. Craig 118 S. Main St. Shrewsbury	118 S. Main St.	2½ story, frame structure, 3/3 bays, central doorway
30	C	46	Burr & Mary McCleary 116 S. Main St. Shrewsbury	116 S. Main St.	2½ story, brick, gable roofed dwelling, 2x2 bays 2 story facade bay window
31	C		David W. Florence E. Koontz 114 S. Main St. Shrewsbury	114 S. Main St.	2½ story frame structure, 3/3 bays, end doorway
32	S	102	Methodist Church Shrewsbury	S. Main St.	2½ story, brick Gothic Revival Church
34	C		Harvey Attic 104 S. Main St. Shrewsbury	104 S. main St.	2½ story frame structure, 3/3 bays, facade wall dormer
36	S	104	York Trust Co. York, PA. 17401	S. Main St.	2 story, brick, hip roofed, neo-classical Revival bank
37	C		Paul S. & Esther A. Forry 40 S. Main St. Shrewsbury	40 S. Main St.	2½ story brick structure, 4/4 bays, slated roof
38	S	45	Earl W. Brown 38 S. Main St. Shrewsbury	38 S. Main St.	2½ story, brick gable roofed dwelling, 3x2 bays w/attic frieze windows
39	C		Warren H. & Kathryn A. Smith 34 S. Main St. Shrewsbury	34 S. Main St.	2½ story, frame duplex 4/4 and 2/2 bays facade reworked

PARCEL	S/C	SURVEY	OWNERS NAME	LOCATION	DESCRIPTION
40	C	44	James M. & Sarah K. Richardson, 26 S. Main St. Shrewsbury	26 S. Main St.	2½ story, frame, gable roofed dwelling, 4/5 bays wide
41	C	43	James M. & Sarah Richardson c/o Pennanco Inc 1133 15th St. NW Washington DC 20005	S. Main St.	2½ story, brick, gable roofed dwelling 3/2x2bays
42	C	42	Iva M. Seibel & Ruth E. McCormick 24 S. Main St. Shrewsbury	24 S. Main St.	2½ story, brick, Mansard roofed dwelling, 6/5x2 bays
43	C	41	James A. & Alice L. Forbes 5 S. Main St. Shrewsbury	20 S. Main St.	2½ story, brick, gable roofed dwelling, 4/3x2bays
44	S	40	Clark & Ida Boyle 16 S. Main St. Shrewsbury	16 S. Main St.	2½ story, brick, gable roofed dwelling, 3/2 bays
45	C	39	Helen G. Stinson RD 2 New Freedom, PA. 17349	S. Main St.	2½ story, frame, gable roofed dwelling, 5/6 bays wide
46	C	38	"	"	2½ story brick, gable roofed dwelling, 5/4bays facade wall corner
47	C	37	Ronald J. & Frances D. Bradley 10 S. Main St. 10 S. Main St. Shrewsbury	10 S. Main St.	2½ story, frame, gable roofed dwelling 6 bays wide
48	C	37	"	8 S. Main St.	portion of above building
49	S	36	Odont Enterprises 4 S. Main St. Shrewsbury	4 S. Main St.	2½ story, brick, gable roofed pair of dwellings 6x2 bays
50	C	89	Clarence & Mildred Sterner 20 W. Forest St. Shrewsbury	20 W. Forest St.	2½ story, frame, gable roofed dwelling 2/3x1 bays
51	C		John K. Gantz 22 W. Forest St. Shrewsbury	22 W. Forest St.	2½ story, frame, structure 4/4 bays
52	C	88	Roscoe C. Hannigan 26 W. Forest St.	26 W. Forest St.	2½ story, frame, gable roofed dwelling, 4/4 bays facade wall dormer
54	C	87	Roland J, Jr & Nancy J. Morin Stewartstown, PA 17363	30 W. Forest St.	2½ story, frame gable roofed dwelling 4x2 bays

PARCEL	S/C	SURVEY	OWNERS NAME	LOCATION	DESCRIPTION
55	C		George E. & Jean V. Green 34 W. Forest St. Shrewsbury	34 W. Forest St.	2½ story frame structure, 3/3 bays cross-gable roof
56	S	86	Ronald J. & Frances D. Bradley 8 S. Main St. Shrewsbury	W. Forest St.	2½ story, brick, gable roofed dwelling, 3x2 bays
57	S	85	Charles & Mary List 38 W. Forest St. Shrewsbury	38 W. Forest St.	2½ story brick, gable roofed dwelling 3x2 bays
58	C		Charles & Mary List 38 W. Forest St. Shrewsbury	Park Ave	vacant lot
59	C		James R. & Pricilla Fleetwood Park Ave Shrewsbury	Park Ave	vacant lot
61	C	91	Evelyn Baker 23 S. Park St. Shrewsbury	23 S. Park St.	2½ story, frame, gable roofed dwelling, 3x2 bays
62	C		Mamie C. & Ada V. Zech Effie M. Fogle 25 S. Park St. Shrewsbury	25 S. park St.	2½ story, frame, structure, irregular massing, central chimney
63	C		Ricky & Joanne O. Rehmeyer 27 S. Park St. Shrewsbury	27 S. Park St.	2½ story, frame, structure, 3/3 bays facade wall dormer
64	S	106	Shrewsbury Borough Shrewsbury	S. Park St.	1½ story, brick, gable roofed T-shaped, 3 room school building
66	C		Clark E. & Anna Bricker 1812 W. 21st Terrace Lawrence, Kansas 66044	S. Park St.	2½ story, frame, T-shaped structure Queen Anne & Carpenter Gothic infl.
67	C		Milton C. & Thelia B. Rehmeyer 24 S. Park St. Shrewsbury	24 S. Park St.	2½ story, brick, duplex, 4/4 bays T shaped
68	S	90	Lester C. & Doris D. Keeny 18 S. Park St. Shrewsbury	18 S. Park St.	2½ story, brick gable roofed dwelling, 3x2 bays
69	C		George Hunt 8 S Park St. Shrewsbury	8 S. Park St.	2½ story, frame structure, 2/2 bays, gable end to street

PARCEL	S/C	SURVEY	OWNERS NAME	LOCATION	DESCRIPTION
70	C		Shrewsbury Gospel Temple Box 193 Shrewsbury	S. Park St.	3 story frame structure, 2/3 bays gable end to street
71	C		Joseph Palella Box 23 c/o Roy C. Smith Perryman, MD. 21130	S. Park St. @ W. Forest	1½ story, brick, stuccoed church building
81	C		Ellen E. & Patsy L. Counts RD 1 New Freedom, PA. 17349	S. Main St.	2½ story, brick, gable roofed dwelling, 3 bays wide
83	C		James A. & Alice Forbes 5 S. Main St. Shrewsbury	S. Main St.	3 story, mansard roofed structure, brick 5/5 bays
84	S.	75	Kenneth S. Jones 13 S. Main St. Shrewsbury	13 S. main St.	3½ story, brick, gable roofed structure, originally Oddfellows Hall, dated 1853
85	C	74	Clyde Attig 15 S. main St. Shrewsbury	15 S. Main St.	2½ story, frame gable roofed dwelling, 3x2 bays
86	C	73	Kenneth Miller 17 S. main St. Shrewsbury	17 S. Main St.	2½ story, frame, gable roofed dwelling, 3x2 bays
87	C	72	Donald C. & Eleanor M. Swartz 19 S. Main St. Shrewsbury	19 S. Main St.	2½ story, frame, gable roofed dwelling, 4/5 bays wide, w/facade wall dormer
88	C	72	"	"	portion of above building
89	C	71	Nelson R. Godfrey 23 S. Main St. Shrewsbury	23 S. Main St.	2½ story, frame, gable roofed house, 4x2 bays, 2 center doors
90	C	70	Richard H. & Sarah Horn 137 E. Market St. York, PA.	27-9 S. Main St.	1½ story, frame, gable roofed dwelling, 4x2 bays w/ attic lights
91	C	69	Harry Brown 31 S. Main St. Shrewsbury	31 S. Main St.	2½ story, frame, gable roofed house, 3/5 bays wide, 2 story facade bay window
92	C	69	Clark Seitz 33 S. main St. Shrewsbury	33 S. Main St.	portion of above building
93	C	68	Shirley Faye Blevins 35 S. main St. Shrewsbury	35 S. Main St.	2½ story frame, gable roofed dwelling 3x2 bays

PARCEL	S/C	SURVEY	OWNERS NAME	LOCATION	DESCRIPTION
94	C	67	Marlin D. Warner 37 S. Main St. Shrewsbury	37 S. Main St.	2½ story frame, gable roofed dwelling 3x2 bays
96	C	66	Helen Shearer Wilson & Jesse H. & Lewis E. Daugherty RD 1 New Freedom PA.17349	43 S. Main St.	2½ story frame, gable roofed dwelling, 4x2 bays
97	S	65	Kathryn & Harry Grothey 45 S. Main St. Shrewsbury	45 S. Main St.	2½ story, frame, gable roofed dwelling, 4x2 bays w/exceedingly ornate front porch
98	S S C	103	Lutheran Church Shrewsbury	S Main St.	1½ story, brick, Romanesque Revival church, dated 1874 also 2½ story (on N side) frame parsonage and 1½ story earlier frame church in rear
99	C	64	Evangelical Lutheran Cong. of the Boro of Shrewsbury	S. Main St.	2½ story, frame, gable roofed dwelling 5x2 bays
101	C	63&62	Omah F. & Dorothy W. Edsall Box 87 Shrewsbury	113 S. Main St.	1½ story, frame, gable roofed dwelling & 2½ story frame gable roofed dwelling w/facade wall dormer
102	C	61	Ronald AT. & Joanne M. Melfa 115 S. Main St. Shrewsbury	115 S. Main St.	2½ story, frame, gable roofed dwelling 4/5x2 bays
103	C	60	Lois C. Mundis & Merle F. O'Keefe 3433 Guilford Ter Baltimore, MD 21218	117 S. Main St.	2½ story, brick gable roofed dwelling 3x2 bays
104	C		David G. Roloff 121 S. Main St. Shrewsbury	121 S. Main St.	2½ story frame structure, 4/4 bays, lower story altered to storefront
105	C	100	Joan E. Tinley 123 S. main St. Shrewsbury	123 S. Main St.	2½ story, frame gable roofed dwelling, 3x2 bays
106	C	59	Gertrude & Magnolia Kiser 125 S. Main St. Shrewsbury	125 S. Main St.	2½ story, frame, gable roofed dwelling 3x2 bays
107	C	58	Charlotte B. Silbaugh & Marsha McCullough 248 S. Main St. Shrewsbury	127 S. Main St.	1½ story, frame, gable roofed dwelling, 3x2 bays
108	C	57	Ella M. Bonner 131 S. Main St. Shrewsbury	131 S. Main St.	2½ story frame, gable roofed dwelling, 4x2 bays

parcel	S/C SURVEY	OWNERS NAME	LOCATION	DESCRIPTION
109	C 56	Larry & Susan Henry RD 1 Delta PA. 17314	133 S. Main St.	2½ story, frame, gable roofed dwelling, 5x2 bays w/facade wall dormer
110	C	Thelma Allen 135 S. Main St. Shrewsbury	135 S. Main St.	2½ story frame structure, 4/4 bays, facade wall dormer
111	C 55	Ellwood H. & Edna Jones 137 S. Main St. Shrewsbury	137 S. Main ST.	2½ story frame structure, 3x2 bays.
112	C	Charles & Minnie Sweeney 143 S. Main St. Shrewsbury	143 S. Main St.	2½ story structure, 5/5 bays, central door, facade wall dormer w/bangeboard
114	C	Edmund T. Bryan 13 Grand Valley Ct. Cockeysville, MD 21030	145 S. Main St.	2½ story frame structure, 2 central doors
115	C	Earl W. & Joan E. Landis RD 1 Glen Rock,PA	150 S. Main St.	2½ story structure, 3/3 bays, central door
116	C	Grace L. Rohrbaugh 155 S. Main St. Shrewsbury	155 S. Main St.	2½ story frame structure 3/3 bays
117	C	Charles L. & Nancy F. Keeney 1535 Clearwood Rd. Baltimore,MD	157 S. Main St.	2½ story, frame structure, central door, facade wall dormer
118	S 105	Reformed Church Shrewsbury	S. Main St.	1½ story, brick, buttressed, Gothic revival church
120	C	John P. & Alverta R. Lerew 110 Reynolds Mill Rd. York, PA. 17403	201 S. Main St.	2½ story, brick foursquare
121	C 54 C 101	Church of the Brethren	S. Main St.	2½ story, frame gable roofed dwelling 2/3x2 bays 1½ story, brick gable roofed church built in 1911.
122	C	Perry W. & Ann.T. Sweitzer 213 S. Main St. Shrewsbury	213 S. Main St.	2½ story, frame, gable roofed dwelling 3x2 bays
123	C	William F. & Helen C. Dehoff 217 S. MainSt. Shrewsbury	217 S. Main St.	2½ story, brick, hip roofed foursquare type dwelling, 2x3 bays
124	C	George M. & Myrtle Shilke 221 S. Main St. Shrewsbury	221 S. Main St.	2½ story, frame gable roofed dwelling, 3x2 bays

PARCEL	S/C	SURVEY	OWNERS NAME	LOCATION	DESCRIPTION
125A	C		William J. Wagner 223 S. Main St. Shrewsbury	223 S. Main St.	2½ story, frame, gable roofed dwelling, 3x2 bays
126	C		Emma E. Lawson 227 S. Main St., Shrewsbury	227 S. Main St.	2½ story, frame, gable roofed dwelling, 3x2 bays
127	C		Charles H. & Joyce R. Lehman 231 S. Main St. Shrewsbury	231 S. Main St.	2½ story, frame, gable roofed dwelling, 3x2 bays
152	C	92	Joseph F. & Deanna M. Graleski 102 W. Railroad Ave Shrewsbury	102 W. Railroad Ave	2½ story, frame, gable roofed dwelling, 4x1 bays

INTRUSIONS - SHREWSBURY BORO HISTORIC DISTRICT YORK COUNTY MAP 1

PARCEL #	OWNERS NAME	LOCATION	DESCRIPTION
6 (rear)	Richard C.& Barbara J. Mummert 110 N. Main St. Shrewsbury 17361	110 N. Main St.	aluminum-sided garage used for commercial purposes
21	R. Preston Bennett 28-32 N. Main St. Shrewsbury,PA.17361	28-32 N. Main St.	1 story dwelling, truncated; facade of red vertical siding w/picture window
58	Shrewsbury Fire Co. 21-23 W. Forest Ave Shrewsbury,PA.17361	21-23 W. Forest Ave	fire hall, brick, 1 story
59	"	"	"
MAP 2			
33	Walter D.& Bernice Myers 106 S. Main St. Shrewsbury PA.17361	106 S. Main St.	1½ story, brick, Cape Cod type dwelling
35	York Bank & Trust Co. 107 W. Market St. York, PA.17401	S. Main St.	parking lot
49 rear	Odont Enterprises 4 S. Main St. Shrewsbury	West Forest St. @ Sunset drive	parking lot
36A	Clyde R.&Pauline L. Attig 15 S. Main St. Shrewsbury,PA.17361	Sunset Drive @ Railroad Ave	modern, brick, 1 story US Post Office
60	Ervin L. & Genevieve Hare 16 S. Sunset Dr. Shrewsbury,PA.	16 S. Sunset Dr	large 2½ story frame structure, gable to St. Brick 1 story garage attached
61A	Earl H. Helfrich 25 W. Maple St. Shrewsbury,PA.	Sunset Drive	1½ story brick split level dwelling
64 portion	Shrewsbury Borough	Sunset Dr.@Railroad	1½ story brick, gable roofed municipal garage
95	Melvin D.&Mary Shaffer 39 S. Main Shrewsbury	39 S. Main St.	1½ story, brick ranch type dwelling

continuation

MAP 2 Intrusions Shrewsbury

PARCEL #	OWNERS NAME	LOCATION	DESCRIPTION
118A	St. Paul's UCC Shrewsbury	S. Main St.	Church Chapel

NATIONAL REGISTER OF HISTORIC PLACES
EVALUATION/RETURN SHEET

Shrewsbury Historic District
York County
PENNSYLVANIA

Working No. FEB 22 1984

Fed. Reg. Date: 2-5-85

Date Due: 3/22/84 4/7/84

Action: ☒ ACCEPT 3/22/84

☐ RETURN

☐ REJECT

Federal Agency: _____

Entered in the
National Register

- ☐ resubmission
☐ nomination by person or local government
☐ owner objection
☐ appeal

Substantive Review: ☐ sample ☐ request ☐ appeal ☐ NR decision

Reviewer's comments:

Recom./Criteria _____

Reviewer _____

Discipline _____

Date _____

_____ see continuation sheet

Nomination returned for: _____ technical corrections cited below
_____ substantive reasons discussed below

1. Name

2. Location

3. Classification

Category	Ownership	Status	Present Use
	Public Acquisition	Accessible	

4. Owner of Property

5. Location of Legal Description

6. Representation in Existing Surveys

Has this property been determined eligible? ☐ yes ☐ no

7. Description

Condition

- ☐ excellent
☐ good
☐ fair

- ☐ deteriorated
☐ ruins
☐ unexposed

Check one

- ☐ unaltered
☐ altered

Check one

- ☐ original site
☐ moved date _____

Describe the present and original (if known) physical appearance

- ☐ summary paragraph
☐ completeness
☐ clarity
☐ alterations/integrity
☐ dates
☐ boundary selection

8. Significance

Period Areas of Significance—Check and justify below

Specific dates

Builder/Architect

Statement of Significance (*in one paragraph*)

- ☐ summary paragraph
☐ completeness
☐ clarity
☐ applicable criteria
☐ justification of areas checked
☐ relating significance to the resource
☐ context
☐ relationship of integrity to significance
☐ justification of exception
☐ other

9. Major Bibliographical References

10. Geographical Data

Acreage of nominated property _____

Quadrangle name _____

UTM References

Verbal boundary description and justification

11. Form Prepared By

12. State Historic Preservation Officer Certification

The evaluated significance of this property within the state is:

____ national ____ state ____ local

State Historic Preservation Officer signature

title

date

13. Other

- ☐ Maps
☐ Photographs
☐ Other

Questions concerning this nomination may be directed to _____

Signed _____ Date _____ Phone: _____

Comments for any item may be continued on an attached sheet



Shrewsbury Historic District
York County
PD: 3/83
PC: T. Schaefer
NL: H41
PV: W. side N. Main St. looking SW

1



Shrewsbury Historic District
York County,
RD: 3/83
PC: T. Schaefer
NL: H41
PV: E. side N. Main St. looking N.

3



Shrewsbury Historic District
York County
PD: 3183 PC: T. Schaefer
NL: Historic York, Inc.
PV: Facade & S. Elevation -
Oddfellows' Hall @

11-13 S. Main St.
Dated 1853. Survey #
75, parcel # 84

5



Shrewsbury Historic District
York County
PD: 2183
PC: T. Schaefer
NL: HYI
PV: W. Side S. Main St. looking N.

6



Shrewsbury Historic District
York County

PD: 3/53

PC: T. Schaffer

NL: H41

PV: W. side S. Main St. looking N.

7



Shrewsbury Historic District
York County

PD: 3/83

PC: T. Schaefer

NL: HYI

PV: W. side S Main St. looking S.

8



Shrewsbury Historic District
York County

PD: 3/83

PC: T. Schaefer

NL: H&I

PV: W. side S. Main St. looking N.

9



Shrawsbury Historic District
York County
PD: 3183
PC: T. Schaefer
NL: H41
PV: E side S. Main St. looking N.

10



Shrawsburg Historic District
York County
PD: 3183
PC: T. Schaefer
NL: HYI
PV: W. Side S. Main St. looking N.

11



Shrewsbury Historic District
York County
PD: 3183 PC: T. Schaefer
NL: Historic York, Inc. 12
PV: 202 S. Main St.
Survey # 53, parcel # 116



Shrewsbury Historic District
York County
PD: 3183 PC: T. Schaefer 13
NL: Historic York, Inc.
PV: W. side Park St. looking
north



Shrewsbury Historic District
York County
RD: 3/83
PC: T. Schaefer
NL: HYI
PV: S. Side Forest Ave. Looking E.

14



Shrewsbury Historic District
York County
PD: 3/83
PC: T. Schaefer
NL: HYI
PV: N. Side W. Forest Ave

15

Missing Core Documentation

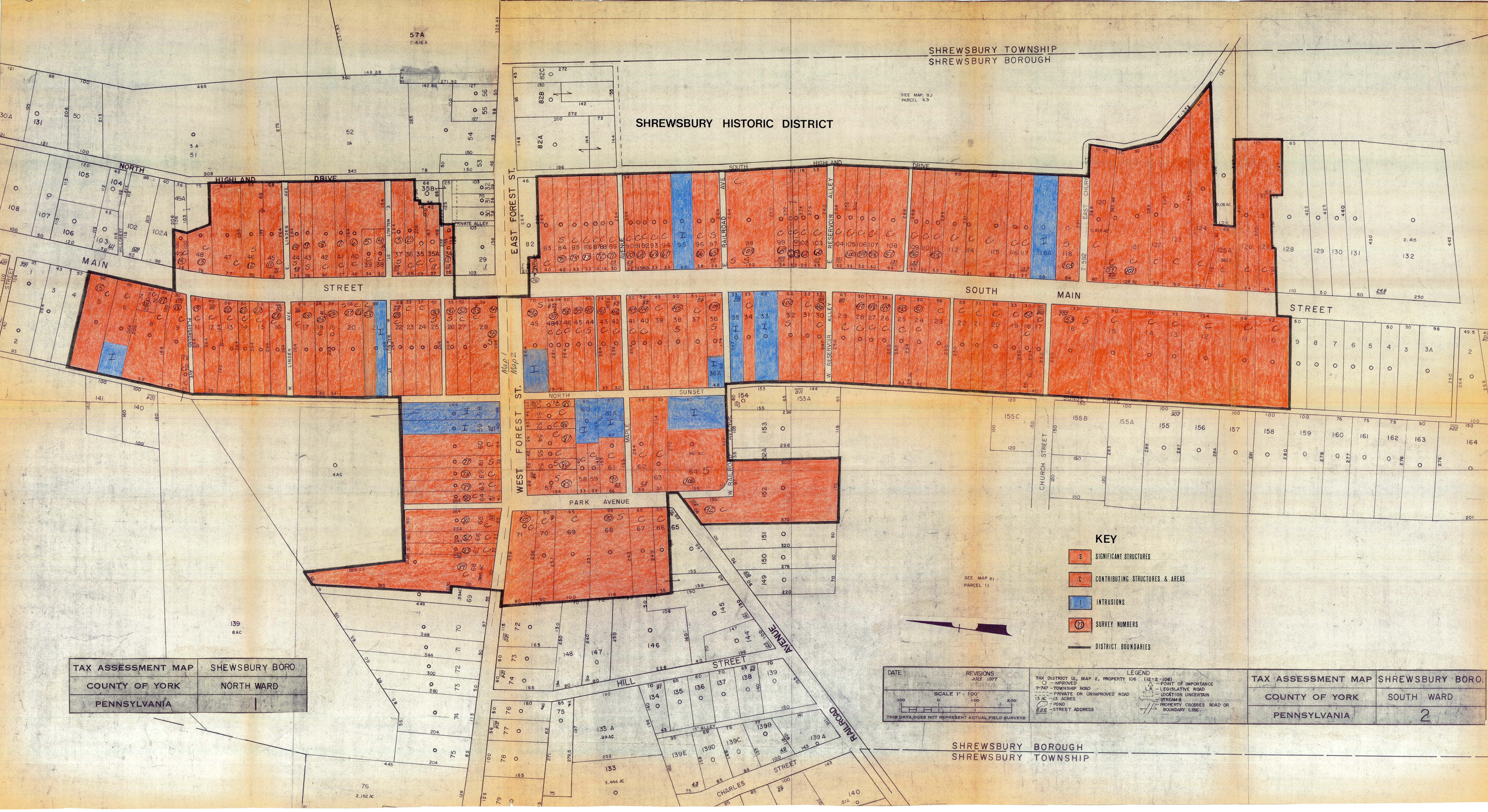
Property Name	County, State	Reference Number
Shrewsbury Historic District	York, Pennsylvania	84003605

The following Core Documentation is missing from this entry:

☐ Nomination Form

☒ Photographs (#2; 4)

☐ USGS Map



SHREWSBURY HISTORIC DISTRICT

SHREWSBURY TOWNSHIP
SHREWSBURY BOROUGH

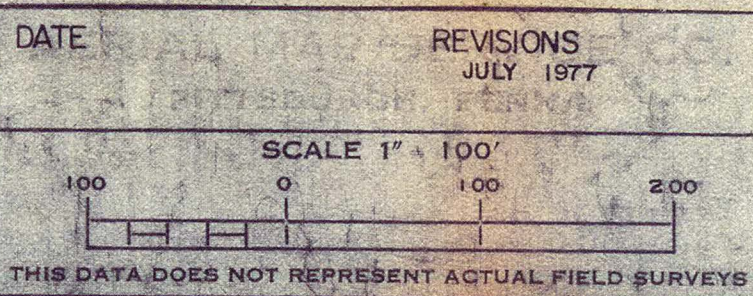
SEE MAP B1
PARCEL 63

SOUTH
MAIN
STREET

KEY

- S SIGNIFICANT STRUCTURES
- C CONTRIBUTING STRUCTURES & AREAS
- I INTRUSIONS
- 20 SURVEY NUMBERS
- DISTRICT BOUNDARIES

SEE MAP B1
PARCEL 11



TAX DISTRICT 12, MAP 2, PROPERTY 106 (12-2-106)

LEGEND

- IMPROVED
- TOWNSHIP ROAD
- PRIVATE OR UNIMPROVED ROAD
- 13 AC - 13 ACRES
- STREET ADDRESS
- POINT OF IMPORTANCE
- LEGISLATIVE ROAD
- LOCATION UNCERTAIN
- STREAMS
- PROPERTY CROSSES ROAD OR BOUNDARY LINE

TAX ASSESSMENT MAP	SHREWSBURY BORO
COUNTY OF YORK	NORTH WARD
PENNSYLVANIA	1

TAX ASSESSMENT MAP	SHREWSBURY BORO.
COUNTY OF YORK	SOUTH WARD
PENNSYLVANIA	2

SHREWSBURY BOROUGH
SHREWSBURY TOWNSHIP

AMS 5663 | SW—SERIES V83I