

RECEIVED

United States Department of the Interior
National Park Service

MAY 5 1983

HISTORIC PRESERVATION

For NPS use only

received AUG - 1 1983

date entered SEP 15 1983

National Register of Historic Places Inventory—Nomination Form

See instructions in *How to Complete National Register Forms*
Type all entries—complete applicable sections

1. Name

historic Delta Historic District

and/or common

2. Location

street & number Main Street N/A not for publication

city, town Delta N/A vicinity of

state PA code 42 county York code 133

3. Classification

Category	Ownership	Status	Present Use
<input checked="" type="checkbox"/> district	<input type="checkbox"/> public	<input checked="" type="checkbox"/> occupied	<input type="checkbox"/> agriculture
<input type="checkbox"/> building(s)	<input type="checkbox"/> private	<input type="checkbox"/> unoccupied	<input checked="" type="checkbox"/> commercial
<input type="checkbox"/> structure	<input checked="" type="checkbox"/> both	<input type="checkbox"/> work in progress	<input type="checkbox"/> educational
<input type="checkbox"/> site	Public Acquisition	Accessible	<input type="checkbox"/> entertainment
<input type="checkbox"/> object	<input type="checkbox"/> in process	<input type="checkbox"/> yes: restricted	<input checked="" type="checkbox"/> government
	<input type="checkbox"/> being considered	<input checked="" type="checkbox"/> yes: unrestricted	<input type="checkbox"/> industrial
		<input type="checkbox"/> no	<input type="checkbox"/> military
			<input type="checkbox"/> museum
			<input type="checkbox"/> park
			<input checked="" type="checkbox"/> private residence
			<input checked="" type="checkbox"/> religious
			<input type="checkbox"/> scientific
			<input type="checkbox"/> transportation
			<input type="checkbox"/> other:

4. Owner of Property

name Multiple

street & number

city, town N/A vicinity of state

5. Location of Legal Description

courthouse, registry of deeds, etc. York County Courthouse, Recorder of Deeds Office

street & number 28 E. Market Street

city, town York state PA

6. Representation in Existing Surveys

title York County Historic Sites Survey has this property been determined eligible? yes no

date March 1981 federal state county local

depository for survey records 1) PA Historical and Museum Comm. 2) Historic York, Inc.
3) York County Planning Commission

city, town 1) Harrisburg 2) York 3) York state PA

7. Description

Condition		Check one	Check one	
<input type="checkbox"/> excellent	<input type="checkbox"/> deteriorated	<input type="checkbox"/> unaltered	<input checked="" type="checkbox"/> original site	
<input checked="" type="checkbox"/> good	<input type="checkbox"/> ruins	<input checked="" type="checkbox"/> altered	<input type="checkbox"/> moved	date <u>N/A</u>
<input type="checkbox"/> fair	<input type="checkbox"/> unexposed			

Describe the present and original (if known) physical appearance

Delta's historic district consists of a single $1\frac{1}{2}$ mile long road designated as Main St. This road parallels the SW-NE alignment of a prominent slate ridge which runs north from Maryland and, in York County, terminates in bluffs along the Susquehanna River. Main St. itself is sited on a narrow shelf formed by the contours of the ridge's northern slope. The district portrays the wealth of an isolated "boom town" and its relationship to the slate industry which fostered it. The majority of Delta's streetscape was constructed between 1875 - 1895 and it is essentially intact. Along it stands a surprising diversity of architectural forms and well-executed features. Stylistically, the district contains Scots-Irish/Vernacular (3 over 3 bay, central doorway I-house modifications), modified Greek Revival, Italianate, Queen Anne, Romanesque Revival, and Colonial Revival forms. Typically, a Delta building consists of a frame and clapboard structure set upon a coursed slate foundation and topped with a slate shingle roof. It is Delta's unique use of slate for building materials and other construction elements which provides an architectural situation which is rare. The district holds 164 catalogued structures; 80 are significant, 57 are contributing, and 27 are intrusions.

Delta's southern boundary is the Mason-Dixon Line. Scott Creek, a tributary of the Muddy Creek drainage system, rises just south of that point and flows parallel with the slate ridge and with Main St.; it runs approximately 600 feet north of the roadway. At Main St.'s lengthwise mid-point, Scott Creek bends 90° to the NW and flows through a shallow defile. That perpendicular alignment developed as an arterial transportation link to the north, becoming Delta's first crossroad and the focal point for the borough's development. The initial village settlement consisted of a cluster of structures in the intersection's immediate vicinity, and, stretching southward, a number of well-spaced dwellings along Main St.'s south side.

The region's earliest rural building stock consisted of widely scattered Scots-Irish farm sites constructed in stone and log; their influences upon Delta's cross-road settlement cannot be accurately assessed as most of the borough's pre-1860 structures, deemed expendable, were razed to accommodate construction during the accelerated development of the 1880's. Records from 1844 list only four buildings sited within the present borough limits. As with their rural counterparts, these early dwellings were erratically and widely spaced, most probably because Main St., itself, was not laid out until 1840. By 1860, the same area included 23 structures.

Delta's few surviving pre-1860 structures are of log and of modest size; they also possess general Scots-Irish proportions and bay placement. Also extant are eleven c. 1850-1875 frame buildings which were modeled after typical log cabin forms. Constructed coevally were three common-bond brick dwellings; these three and four bay structures were more refined than their frame contemporaries, two of them having corbelled brick cornice. Evidence in 1860 and 1876 cartographic sources mark minimal growth during that period.

**United States Department of the Interior
National Park Service**

**National Register of Historic Places
Inventory—Nomination Form**

York County

Continuation sheet Delta Historic District Item number 7

Page 2

For NPS use only

received

date entered

The borough's major developmental or "boom" period coincides with the rapid growth of the nearby slate industry. As frame and clapboard proved to be a most fascile construction medium, it followed that during the town's "boom" (1875-1895), only three non-frame buildings were added along Main St. Presently, 82% of Main St.'s building stock stands in frame and clapboard. An 1888 "View of Delta" depicts that decade as one of most rapid expansion. Many lots were subdivided to allow more building, and Main St. was extended north and south with some evolution of cross streets.

Delta's slate, cut from the local quarries, is the borough's raison d'etre; it is also the borough's ubiquitous, unifying element. Used in great volume, the regularity of its application and the variety of forms in which it was incorporated are both unique and significant. More than 90% of the town's foundations are constructed in slate. The rough course-work and the slate's color variations provide a highly unusual appearance. As roofing tiles were the quarries's main product, almost every Delta structure has a slate roof. This hard and durable material was also used for many of the borough's sidewalks, pathways, steps, revetting walls, and gutters and drains. The local jail, a small building sited to the rear of Main St., was completely constructed in slate; slate porch and fence posts also exist.

As in other portions of York County, home builders blended selected elements of national syles with the vernacular. Although Greek Revival forms were not common in the county, in Delta, three buildings have the proportions of that style, and 13 structures are aligned with their gable ends to the street. A doorway modification became the borough's most popular Greek Revival element; built with a multipaned transom and with extremely narrow, recessed side lights and panels, this doorway appears on 23 facades.

Queen Anne and other Victorian elements appear on 13 buildings, some are stylistically quite pure, A bank, constructed in 1894 of rusticated ashlar, is fashioned after the Richardson Romanesque; another bank, constructed in brick, incorporates a York-made cast iron facade. Extant are a handful of large crossgable residences, usually with fine Queen Anne appointments. Five other homes display the proportions and mass of the Colonial Revival movement. These five stand anomalous: as national styles generally came into the county decades late, these masses, constructed in a most remote area, had practically anticipated the national style - a decidedly unusual occurrance for York County architecture.

Having suffered few intrusions, Main St. retains most of its 1885-1895 appearance. Twentieth-century expansion has been limited to unobstrusive cross streets, the extremities of Main St., and Chestnut St., laid out in 1890, is sited so as to avoid negative visual impact. The historic district contains 27 intrusions, most of them benign. The more blatant streetscape

**United States Department of the Interior
National Park Service**

**National Register of Historic Places
Inventory—Nomination Form**

For NPS use only

received

date entered

York County

Continuation sheet Delta Historic District Item number 7

Page 3

disturbances occur where modern functional structures have been injected; these include a large cinder block factory (well set back from the street), two gasoline stations, a cinder block garage, and a cinder block newspaper office. A modern brick fire station is sited in the heart of Main St.'s oldest area; it too is set back. The remainder of the intrusions are either dwellings of unharmonious styles (Cape Cods, 1½ storey ranchers and one house trailer), or older structures whose facades have been unsympathetically altered into shop fronts or which have been otherwise compromised by modernization.

8. Significance

Period	Areas of Significance—Check and justify below			
<input type="checkbox"/> prehistoric	<input type="checkbox"/> archeology-prehistoric	<input type="checkbox"/> community planning	<input type="checkbox"/> landscape architecture	<input type="checkbox"/> religion
<input type="checkbox"/> 1400–1499	<input type="checkbox"/> archeology-historic	<input type="checkbox"/> conservation	<input type="checkbox"/> law	<input type="checkbox"/> science
<input type="checkbox"/> 1500–1599	<input type="checkbox"/> agriculture	<input type="checkbox"/> economics	<input type="checkbox"/> literature	<input type="checkbox"/> sculpture
<input type="checkbox"/> 1600–1699	<input checked="" type="checkbox"/> architecture	<input type="checkbox"/> education	<input type="checkbox"/> military	<input type="checkbox"/> social/ humanitarian
<input type="checkbox"/> 1700–1799	<input type="checkbox"/> art	<input type="checkbox"/> engineering	<input type="checkbox"/> music	<input type="checkbox"/> theater
<input checked="" type="checkbox"/> 1800–1899	<input type="checkbox"/> commerce	<input type="checkbox"/> exploration/settlement	<input type="checkbox"/> philosophy	<input type="checkbox"/> transportation
<input checked="" type="checkbox"/> 1900–1925	<input type="checkbox"/> communications	<input checked="" type="checkbox"/> industry	<input type="checkbox"/> politics/government	<input type="checkbox"/> other (specify)
		<input type="checkbox"/> invention		

Specific dates N/A

Builder/Architect N/A

Statement of Significance (in one paragraph)

Delta's Main St. Historic District reflects the community's proximity to, and its association with, York County's slate industry, which thrived during the second half of the 19th century. The district contains a variety of architectural types which depict the area's relative prosperity; it also contains a significant and abundant use of slate as building and paving fabric. Study of this district would lead to a greater understanding of the slate industry's social and cultural ramifications, and to a greater understanding of Welsh culture in America.

It is primarily significant that Main St.'s growth and its subsequent architectural development precisely and chronologically display the rise of the slate industry, the wealth generated by it, and the industry's eventual diminution. As a community founded upon a singular industrial manifestation, Delta is unique within York County: the majority of the town having been constructed within two decades (1875–95), its Main St. district present the county's finest example of a late Victorian "boom town." Given the relative scarcity of regions nationally which have supported slate quarrying activities, Delta's situation, both architecturally and culturally, is rare. Within an international geological context, slate deposits of excellent quality are extremely rare. The Ordovician deposits upon which Delta is sited yielded a grade of material once judged to be the finest in the world. (Crystal Palace Exposition, London, 1850 [Behre, 1933 p.387])

Both these deposits and Delta Borough are sited in York County's most remote region. Throughout the 18th and first half of the 19th centuries, this terrain generally supported only widely scattered subsistence farmsteads. During that period, the Scots-Irish were the region's predominant cultural influence. Settling initially in 1734, they found the rugged topology particularly attractive because its basic inaccessibility helped them maintain their clan systems. Structures extant from the 1740–1840 period display Scots-Irish and vernacular (folk) influences in various proportions of elemental mixtures. The arrival of the Scots-Irish also marked the beginning of small-scale slate quarrying activities.

During the mid-19th century, the slate industry underwent vast expansion due particularly to a substantial influx of quarrymen from North Wales who were assembled specifically for that purpose. This concentrated Welsh enclave soon superseded Scots-Irish cultural influences. Church services and school lessons were heard in Welsh; Welsh customs and festivals were commonly upheld, a few of which linger presently. Typically, the quarrymen first resided in close proximity to the slate pits. This precipitated rapid growth in villages such as West Bangor, Slate Hill, and Coulsontown, all of which are situated to Delta's east; and as the industry prospered, it fostered a more diverse, sophisticated commercial environment, and it generated a new class of consumers.

9. Major Bibliographical References

See Continuation Sheet

10. Geographical Data

Acreeage of nominated property 71.345 acres

Quadrangle name Delta, MD-PA

Quadrangle scale 7.5 Minute Series
1:24,000 feet

UTM References

A

1 8	3 8 6 7 4 0	4 3 9 8 4 4 0
Zone	Easting	Northing

B

1 8	3 8 6 7 2 0	4 3 9 8 2 8 0
Zone	Easting	Northing

C

1 8	3 8 6 3 4 0	4 3 9 8 0 4 0
-----	-------------	---------------

D

1 8	3 8 6 2 2 0	4 3 9 7 9 0 0
-----	-------------	---------------

E

1 8	3 8 5 7 6 0	4 3 9 7 5 4 0
-----	-------------	---------------

F

1 8	3 8 5 6 7 0	4 3 9 7 4 4 0
-----	-------------	---------------

G

1 8	3 8 5 5 3 0	4 3 9 7 4 5 0
-----	-------------	---------------

H

1 8	3 8 5 5 6 0	4 3 9 7 7 0 0
-----	-------------	---------------

Verbal boundary description and justification I E385850 N4397960

See Continuation Sheet

18 J E386240 N4398160

List all states and counties for properties overlapping state or county boundaries

state N/A code N/A county N/A code N/A

state N/A code N/A county N/A code N/A

11. Form Prepared By

name/title Thomas L. Schaefer, Coordinator, York County Historic Sites Survey

organization Historic York, Inc.

date March, 1983

street & number P.O. Box 2312

telephone (717) 843-0320

city or town York 17405

state PA

12. State Historic Preservation Officer Certification

The evaluated significance of this property within the state is:

national state local

As the designated State Historic Preservation Officer for the National Historic Preservation Act of 1966 (Public Law 89-665), I hereby nominate this property for inclusion in the National Register and certify that it has been evaluated according to the criteria and procedures set forth by the National Park Service.

State Historic Preservation Officer signature

title Larry E. Tise, State Historic Preservation Officer date 7/18/83

For NPS use only

I hereby certify that this property is included in the National Register

Keeper of the National Register

date 9/15/83

Attest:

date

Chief of Registration

**United States Department of the Interior
National Park Service**

**National Register of Historic Places
Inventory—Nomination Form**

For NPS use only

received

date entered

Continuation sheet Delta Historic District York County Item number 8 Page 2

The quarry owners, the emergent managerial classes, and the pit supervisors eventually wished to avoid the crowded conditions of the workers' villages and the noise and dirt of the nearby quarry operations. The most obvious choice for relocation was the hamlet of Delta. Founded in 1853, Delta had undergone only minor expansion during the time of the industry's burgeoning. The hamlet offered a few established shops and an ale house, but most importantly, Delta provided a wide, well-sited Main St. upon which only a few scattered dwellings had theretofore been erected. Thus, Main St. was an established, easily accessible locus for development which provided a requisite and desirable exclusiveness.

The rapid development of Main St. is not, in itself, extraordinary. However, the building stock which lines it, and the cultural circumstances which governed their form is quite significant. Main St.'s structures stand in contraposition to two axioms of cultural geography:

- (1) The more remote a region, generally the more parochial its architecture;
- (2) A region's architecture displays the ethnicity of those who settled it and/or a typological synthesis with the ethnic culture which subsequently dominated the region.

Being coincident with the "boom" of the slate industry, the majority of Delta's building stock was contrived to display the wealth of their owners. The styles, forms, and decorations found throughout reflect nothing of the Welsh presence and very little of the Scots-Irish. Those who built along Main St. completely superceded the ethnicity and heritage of both those cultures. As the Welsh are known as nationalists and traditionalists, this overt denial of material forms presents the basis for a variety of cultural/socio-economic studies.

Given the slate industry's decisive influence upon the cultural and social expressions manifest in Delta's architectural appearance, the use of the slate itself, as a building material, is also significant given its unusual effect upon the immediate physical composition of the district. No where else in the county is slate utilized with such uniformity or with such diverse application. Regionally, slate roofs are not uncommon but coursed slate foundations most decidedly are; the district's other structural elements executed in slate are also uncommon. Given the slate's availability, its use in Delta is decidedly pragmatic. Even so, this employment of slate is most probably attributable as one of the few structural expressions of the Welsh inhabitation. Within a county context, the situation is unique; within a state and national context, similar situations are rare. (Similar features can be found in less concentration in Cardiff and Whiteford, Maryland and along certain sections of Slate Ridge's southern half. These sections form the lower concentration of the Peach Bottom slate area and deserve the attentions of Maryland authorities.)

**United States Department of the Interior
National Park Service**

**National Register of Historic Places
Inventory—Nomination Form**

For NPS use only

received

date entered

York County

Continuation sheet Delta Historic District Item number 8

Page 3

Main St.'s intrusions are scattered and have a minimal effect on the integrity of the district and its visual homogeneity. Many of the intrusions are simply not chronologically compatible structures. These also tend to be set back from the streets and are usually benign; a service garage, cinder block factory, and two gasoline stations are the district's most out of character buildings. The balance of the intrusions are historic structures which have been cosmetically compromised by remodelling and modernization. Fortunately, their numbers are few.

Little has been pursued concerning America's slate industry and the role that the Welsh played in its evolution. Further work should confirm that Delta's Main St. Historic District and its relationship with the slate industry and the Welsh culture holds significance at state, national, and international levels.

**United States Department of the Interior
National Park Service**

**National Register of Historic Places
Inventory—Nomination Form**

For NPS use only

received

date entered

York County

Continuation sheet Delta Historic District Item number 9

Page 1

9. Major Bibliographical References

Behre Jr., Charles H. Slate in Pennsylvania
Pennsylvania Geological Survey, 4th Series, Bulletin M16, Harrisburg, PA 1933.

Delta Centennial Committee Delta Pennsylvania: A Centennial Community, 1980.

Fowler, T.M. View of Delta, Pennsylvania
Morrisville, PA 1888.

Gibson, John History of York County, Pennsylvania
F.A. Battery Co. Chicago 1886.

Nichols, Beach Atlas of York County, Pennsylvania
Pomeroy, Whitman and Co. Philadelphia 1876.

Prowell, George R. History of York County, Pennsylvania
J.H. Beers and Co. Chicago 1907.

Shearer, W.O. and Lake, D.J. Map of York County, Pennsylvania
Philadelphia 1860.

Stose, G.W. and Jones, A.I. Geological and Mineral Resources of York County,
Pennsylvania
Pennsylvania Geological Survey, 4th Series, Bulletin - C6F, Harrisburg, 1939.

York County Historical Society File #136 - Delta.

**United States Department of the Interior
National Park Service**

**National Register of Historic Places
Inventory—Nomination Form**

For NPS use only
received
date entered

Delta Historic District, York County
Continuation sheet

Item number

10

Page 1

Verbal Boundary Description

Delta Historic District
York County

Starting at the Maryland/Pennsylvania State line, on the southeast side of Main Street moving NE along southeast side of Main Street for 400 ft; then NW crossing Main Street and moving along lot #65 for 400 ft. to rear of lot the NW along rear of lot 65 for 182 ft; then SE for 128 ft; then NE along rear of lot 65A; then SE along lot for 159 ft; then along rear of lots 66 and 67 and crossing Park Street for 154 ft; then north along east side of Park Street for 100 ft; then NE along rear of lot 72 for 84 ft; then NW along lot 73 for 237 ft; then NE along rears of lots 73, 74, 75, 76, 77, 77A, 78, 79, 80, 81, 82, 83 for 736 ft; then SE along west side of Railroad Ave. for 211 ft; then NE crossing street and along rears of lots 90, 91, 92, 93, 94 crossing Bunker Hill Ave., lots 100, 101, 102, 103 for 854 ft; then north 57 ft; then NE along rear of lot 104 for 109 ft; then SE 30 ft; then along rears of lots 107, 108, 109, 110, for 250 ft; then north 156 ft; then NE for 300 ft; then SE 130 ft; then NE along SE side of alley for 2312 ft; then N for 15 ft; then NE for 118 ft; then SE 180 ft; then SW 373 ft; then crossing Main St. and along lot 42 for 165 ft; then SW along north side of alley for 2376 ft; then SE for 275 ft; then SW 83 ft; then NW 189; then along rears of lots 113, 114, 114A, 116 for 309 ft; then SE for 74 ft; then NW for 250 ft; along rears of lots 119, 120, 29 for 258 ft; then NW ft; then SW along northside of and rear of lots 136, 137. 138 for 1625 ft; then east 163 ft; the SW 105 ft; then west 161 ft; then SW 179 ft crossing Ridge Ave.' then NE 171 ft; then SW 225 ft; then west along state line for 225 to starting point.

**United States Department of the Interior
National Park Service**

**National Register of Historic Places
Inventory—Nomination Form**

For NPS use only

received

date entered

Continuation sheet Delta Historic District York County Item number 10

Page 2

Verbal Boundary Description

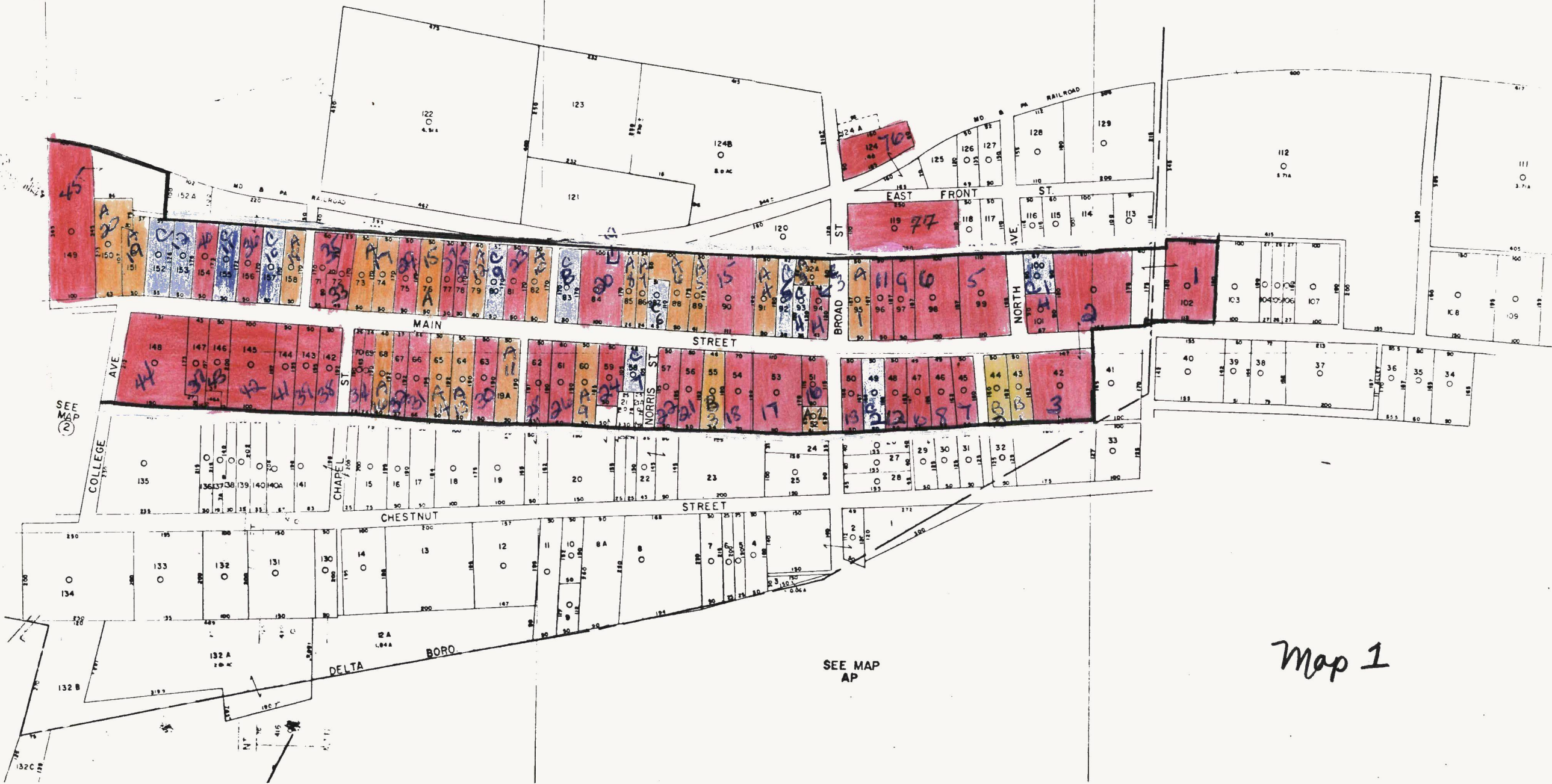
At a point on the Mason-Dixon Line, the district boundary proceeds N 63° W, 550 ft; thence N 75° E, 240 ft; thence N 61° W, 130 ft; thence N 46° E, 105 ft; thence S 24° E, 120 ft; thence N 75° E, 375 ft; thence N 15° W, 395 ft; thence N 75° E, 180 ft; thence S 16° E, 100 ft; thence N 78° E, 65 ft; thence S 17° E, 255 ft; thence N 76° E, 120 ft; thence N 14° W, 100 ft; thence N 73° E, 80 ft; thence N 15° W, 175 ft; thence N 70° E, 475 ft; thence N 74° E, 375 ft; thence S 14° E, 200 ft; thence N 82° E, 900 ft; thence due N, 0°, 70 ft; thence N 87° E, 100 ft; thence N 90° E, 260 ft; thence due N 0°, 150 ft; thence S 76° E, 120 ft; thence due S, 180°, 120 ft; thence N 90° E, 80 ft; thence due S, 180°, 30 ft; thence S. 84° E, 905 ft; thence N 9° E, 175 ft; thence S 78° E, 405 ft; thence S 10° W, 120 ft; thence S 86° E, 325 ft; thence N 3° W, 270 ft; thence N 78° E, 170 ft; thence S 17° E, 200 ft; thence N 90° E, 70 ft; thence due S, 180°, 120 ft; thence N 90° E, 375 ft; thence N 3° E, 30 ft; thence S 86° E, 150 ft; thence S 5° W, 225 ft; thence N 86° W, 130 ft; thence due S, 180°, 20 ft; thence S 90° W, 135 ft; thence due S, 180°, 170 ft; thence S 90° W, 620 ft; thence N 86° W, 1475 ft; thence S 3° W, 225 ft; thence S 88° W, 375 ft; thence N 10° E, 105 ft; thence N, 85° W, 80 ft; thence S 9° W, 20 ft; thence S 86° W, 130 ft; thence S 5° W, 85 ft; thence S 90° W, 130 ft; thence due S, 180°, 125 ft; thence S 90° W, 75 ft; thence N 4° W, 255 ft; thence S 90° W, 30 ft; thence S 5° E, 70 ft; thence S 90° W, 70 ft; thence S 3° E, 75 ft; thence S 90° W, 120 ft; thence N 7° W, 100 ft; thence S 83° W, 825 ft; thence N 5° W, 15 ft; thence S 75° W, 130 ft; thence S 1° E, 70 ft; thence S 75° W, 530 ft; thence S 8° E, 40 ft; thence S 74° W, 130 ft; thence S 8° E, 30 ft; thence S 77° W, 80 ft; thence S 4° E, 130 ft; thence S 74° W, 115 ft; thence N 7° W, 135 ft; thence S 80° W, 175 ft; thence S 58° E, 165 ft; thence S 74° W, 130 ft to the place of beginning.

Justification

The western terminus of the boundary is set by the Mason Dixon Line (also the Delta Borough line). The northern and southern boundaries are generally set as the rear of the Main St. lots which contain historic or contributing structures. The eastern terminus of the district was extended to include the well executed brick Welsh Rehobeth Church, an integral community structure.

This alignment provides a streetscape which fully represents Delta's cultural and architectural development. Minor deviations in this alignment have been made to include contiguous parcels which hold items of merit which are also integral to the interpretation of the community's development. These include: C56, formerly a bank-modified Romanesque; C57, the turntable for the York-Peach Bottom R.R.; Historic Property #76, Delta's railroad station; and C55, Delta's early 20th Century brick high school - a potential redevelopment project.

SEE MAP AP



SEE MAP
②

SEE MAP
AP

Map 1

DELTA HISTORIC DISTRICT
YORK COUNTY

HISTORIC DISTRICT MAP

NATIONAL REGISTER COPY



- Historic Properties
- Harmonious Properties
- Chronological or Stylistic Intrusions
- Structures Detrimental to the Character of the District

Dist. Boundaries

Map 2

Delta PA - Main St Historic District.

County Tax Assessment Map, Page 206, York County Courthouse

DATE MAY, 1978	REVISIONS 9/75 APRIL, 1976	LEGEND TAX DISTRICT 12, MAP 2, PARCEL 106 ○ IMPROVED - TOWNSHIP ROAD	(12-2-106) △ POINT OF IMPORTANCE L.R. LEGISLATIVE ROAD	TAX ASSESSMENT MAP COUNTY OF YORK	BOROUGH OF DELTA
SCALE 1"=100'					

NATIONAL REGISTER OF HISTORIC PLACES
EVALUATION/RETURN SHEET

Delta Historic District
York County
PENNSYLVANIA

Substantive Review

Working No. AUG 1 1983
Fed. Reg. Date: 2.7.84
Date Due: 9/1/83 - 9/15/83
Action: ACCEPT 9/15/83
 RETURN
 REJECT

Federal Agency: _____

- resubmission
- nomination by person or local government
- owner objection
- appeal

Substantive Review: sample request appeal NR decision

Reviewer's comments:

A good nomination that presents a strong argument for the architectural and historical significance of Delta between 1850 and 1875. However, nothing in the narrative justifies a period of significance to 1925.

Recom./Criteria Accept A + C
Reviewer Bushong
Discipline 9/15/83
Date Historia
see continuation sheet
Conrad Macomber

Nomination returned for: _____ technical corrections cited below
_____ substantive reasons discussed below

9/15/83

1. Name

2. Location

3. Classification

Category	Ownership	Status	Present Use
	Public Acquisition	Accessible	

4. Owner of Property

5. Location of Legal Description

6. Representation in Existing Surveys

Has this property been determined eligible? yes no

7. Description

Condition excellent good fair

deteriorated ruins unexposed

Check one unaltered altered

Check one original site moved date _____

Describe the present and original (if known) physical appearance

- summary paragraph
- completeness
- clarity
- alterations/integrity
- dates
- boundary selection

8. Significance

Period _____ Areas of Significance—Check and justify below

Specific dates _____ Builder/Architect _____
Statement of Significance (*in one paragraph*) _____

- summary paragraph
- completeness
- clarity
- applicable criteria
- justification of areas checked
- relating significance to the resource
- context
- relationship of integrity to significance
- justification of exception
- other

9. Major Bibliographical References

10. Geographical Data

Acreage of nominated property _____

Quadrangle name _____

UTM References _____

Verbal boundary description and justification _____

11. Form Prepared By

12. State Historic Preservation Officer Certification

The evaluated significance of this property within the state is:

____ national ____ state ____ local

State Historic Preservation Officer signature _____

title _____ date _____

13. Other

- Maps
- Photographs
- Other

Questions concerning this nomination may be directed to _____

Signed _____ Date _____ Phone: _____

Comments for any item may be continued on an attached sheet



I. Delta Historic District
104 Main St. (133.7.73)
York County
PD: 1982 PC: T. Schneider
PV: facade and west wall, looking S.
NW: Historic York, Inc.



II. Delta Historic District
400 Main St. (133.7.62)
York County
PD: 1982 PC: T. Schmeiser
PV: Friends, looking S.
NL: Historic York, Inc.



III. Delta Historic District
600 Block, Main St, south side
York County
PD: 1982 PC: T. Schreiber
PV: looking S.E. including Rich. Perry Bank
NL: Historic ~~is~~ ^{is} ~~the~~ ^{the} ~~inc.~~



IV. Delta Historic District

500 Block, Main St.

York County

PD: 1982 PC: T. Schreier

PV: N+S sides of 500 Block, looking E.

NL: Historic York, Inc.



V Delta Historic District
300 Block, Main St
York County
PD: 1982 PC: T. Schaefer
PV: N + S Sides 300 Block, York Co. W.
NL: Historic York, Inc.



BUSY OVEN
BAKERY

BUSY OVEN
Bakery
HOMEMADE ICE CREAM

ICE

SPEED
LIMIT
25

VI. Delta Historic District
300 Block, Main St.
York County
PD: 1982 PC.T. Schreier
PX: N. side, 300 Block, looking E.
W: Historic York, Inc.



Ye Olde Stuffe
Thrift Shoppe
←

HOFF
GUN
Coca-Cola

STOP

VII Delta Historic District
800 Block, Main St.
York County
PD: 1982 PC: T. Schuster
PV: N. Side Main St., looking W.
NL: Historic York, Inc.



VIII Delta Historic District
900 Block, Main St.
York County, NH; Historic York, Inc.
PD: 1982 PC: T. Schneider
PV: S. side, 900 Block, looking W.



IX Delta Historic District
906 Main St. (133.7.10)
York, County
PD: 1981 PC: T. Schneider
PV: Facade and west wall, looking
NW: Historic York, Inc. S.



X Delta Historic District
1700 Black, Main St.
York County N.H. Historic York, Inc.
PD: 1982 PC: T. Schaefer
PV: S. side, 1700 Black, looking E.

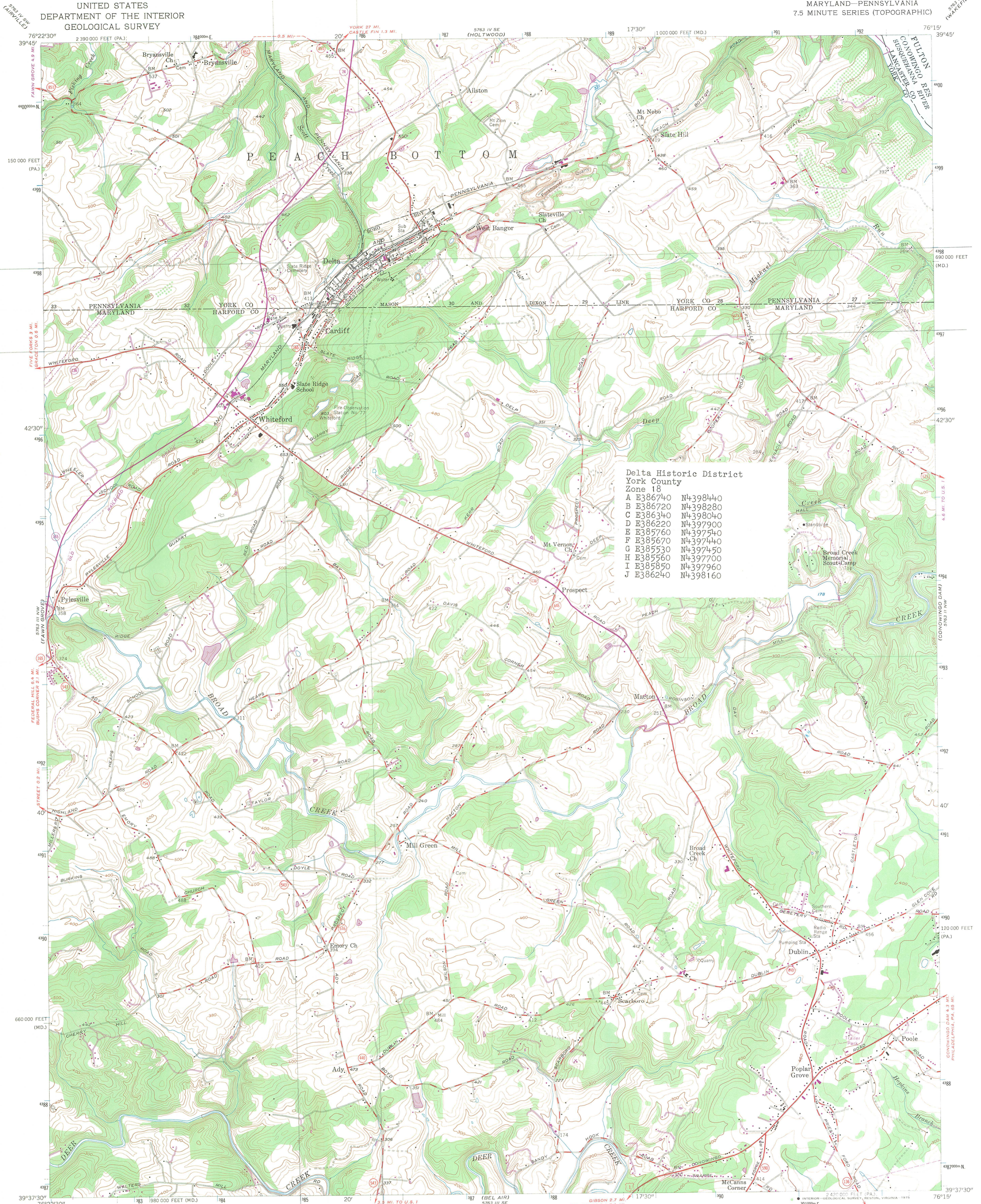


SALE
J-W-C Morgan
REALTOR

XI Delta Historic District
600 Block, Main St.
York County N.H.: Historic York, Inc.
PD: 1982 PC: T. Schaefer
PV: N. side, 600 Block, looking W.



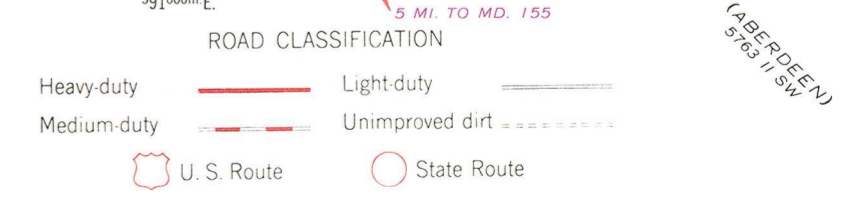
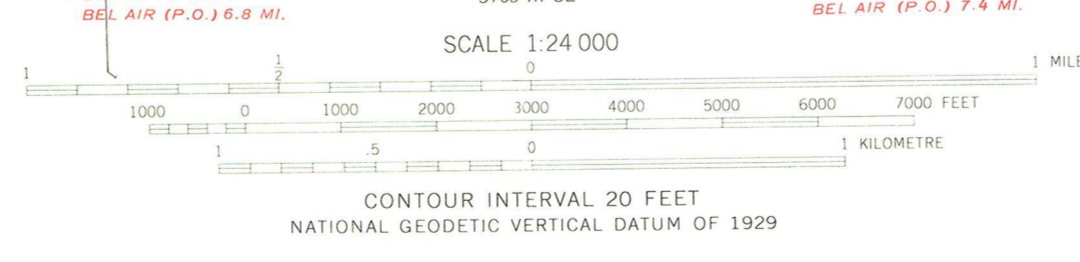
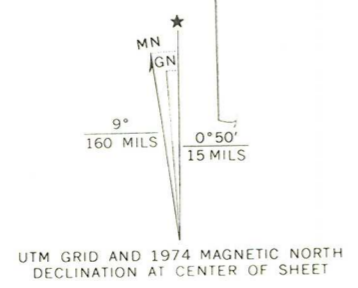
84 Delta Historic District
Delta Soil (coursed slate)
York County NL: Historic York, Inc.
PD: 1982 PC: T. Schaefer
PV: rear of 805 Main St., looking S.E.



Delta Historic District
York County
Zone 18

A	E386740	N4398440
B	E386720	N4398280
C	E386340	N4398040
D	E386220	N4397900
E	E385760	N4397540
F	E385670	N4397440
G	E385530	N4397450
H	E385560	N4397700
I	E385850	N4397960
J	E386240	N4398160

Mapped, edited, and published by the Geological Survey
Control by USGS, USC&GS, and USCE
Topography from aerial photographs by multiplex methods
Aerial photographs taken 1954. Field check 1956
Polyconic projection. 1927 North American datum
10,000-foot grids based on Maryland coordinate system
and Pennsylvania coordinate system, south zone
1000-metre Universal Transverse Mercator grid ticks,
zone 18, shown in blue
Revisions shown in purple compiled from aerial photographs
taken 1974. This information not field checked



DELTA, MD.—PA.
N3937.5—W7615/7.5

THIS MAP COMPLIES WITH NATIONAL MAP ACCURACY STANDARDS
FOR SALE BY U.S. GEOLOGICAL SURVEY, RESTON, VIRGINIA 22092
A FOLDER DESCRIBING TOPOGRAPHIC MAPS AND SYMBOLS IS AVAILABLE ON REQUEST

1956
PHOTOREVISED 1974
AMS 5763 III NE—SERIES V833

DELTA HISTORIC DISTRICT
YORK COUNTY

BUILDING INVENTORY NR COPY

DELTA HISTORIC DISTRICT
YORK COUNTY
BUILDING INVENTORY

MAP #2

Page 1

Tax Parcel #	Inventory # SC, A, B, C, V	Name of Property	Address,	OWNERS	Evaluation
2-65	SC-70	Delta Methodist Church	213 Main St.	Methodist Church Delta, PA 17314	S
2-65A	C-19	(one story brick RANCH)	217 MAIN ST	Curtis J. & Lillian A. Butler Delta, PA 17314	I
2-66	B-7		219 MAIN ST,	Carl Edmondson Delta, PA 17314	I
2-67	SC-82	Mikes State Bank	222 Main St.	Lorrie A., Karen L., & Deborah L. Preitz 807 Statford Dr. Carlisle, PA 17013	S
2-72	A-41		301-303 Main St.	George S. & Regina F. Ketchum Main St. Delta, PA 17314	C
2-73	A-40		305 Main St.	Glen A. Grove & Robert S. Hills 305 Main St. Delta, PA 17314	C
2-74	A-38		307 Main St.	David D. Britton Delta, PA 17314	C
2-75	A-36		309 Main St.	David D. & Karen M. Britton 307 Main St. Delta, PA 17314	C
2-76	C-18	Sunoco Gasoline Station	311 MAIN ST	William E. & Bessie M. Boswell Delta, PA 17314	I
2-77	A-34		313 Main St.	Robert L. & Arlyn P. Williams Delta, PA 17314	C
2-77A	A-33		315 MAIN ST	Gilbert B. & Anna L. Sommer 317 Main St. Delta, PA 17314	C
2-78	A-32		317- 319 Main St	Charles G. & Margaret C. Sommer 317 Main St. Delta, PA 17314	C

7. Local survey organization
 Historic York, Inc.

8. property owners name and address
 213 MAIN STREET
 DELTA UNITED METHODIST
 CHURCH

9. tax parcel number / other number
 2-65 (209)
 11. status (other surveys, lists etc.)

10. U.T.M. zone easting northing
 usgs sheet:

12. classification
 site () structure () object ()
 building
 in N.R. district yes () no ()

13. date(s) (how determined)
 c. 1970-85
 14. period

15. style, design or folk type

19. original use
 church
 20. present use
 church

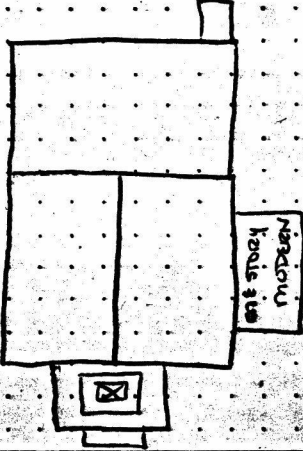
16. architect or engineer

17. contractor or builder


18. primary building mat./construction
 fieldstone foundation
 frame

21. condition
 good
 22. integrity
 poor

23. site plan with north arrow



24. photo notation



25. file/location
 H.Y.I.

26. brief description (note unusual features, integrity, environment, threats and associated buildings)

steeply pitched slate roof with decorative carving of hexagonal tiles; structure is 3 bays wide, 5 bays deep with rear addition; no cornice shallow moulded piece at gable eaves; bay frames have round horizontal interior, exterior line is shallow-profiled with a corbelled cap steeple is engaged into facade wall line, consists of 4 blocks in set, of diminishing size, topped with 4-panel spire + decorative wood vase; most of the structure's glass appears to



(continue on back if necessary)

27. history, significance and/or background

be original, is of the typical fabric + design of most of York Co's smaller churches
 most details of the structure have been hidden by aluminum siding

(continue on back if necessary)

28. sources of information

29. prepared by:
 T. Schaefer

30. date
 3/81
 revision(s)




(continue on back if necessary)

5. present name
 YORK

2. municipality
 delta borough

3. street address or specific location
 213 Main Street

4. survey code
 133.7.2a



EVALUATION

EVALUATOR(S)

PENNSYLVANIA HISTORIC RESOURCE SURVEY FORM
OFFICE OF HISTORIC PRESERVATION Box 1026
PA HISTORICAL & MUSEUM COMMISSION Harrisburg, PA 17120

7. Local survey organization

Historic York, Inc.

8. Property owners name and address

222 MAIN STREET
LORRIE, KAREN, & DEBORAH PREITZ

9. tax parcel number / other number

2-67 208

10.

U.T.M. zone	_____	_____	_____	_____	_____	_____	_____
				Easting			
				Northing			

usgs sheet:

12. classification
site () structure () object ()
building (X)
In N.R. district yes () no ()

13. date(s) (how determined)

14. period

15. style, design or folk type

cast iron facade

19. original use

MILES STATE BANK

20. present use

BAKERY

16. architect or engineer

17. contractor or builder

Facade: E. & S. Myser of York, PA.

18. primary building mat./construction

The Habre Foundation
common bond brick
cast iron facade

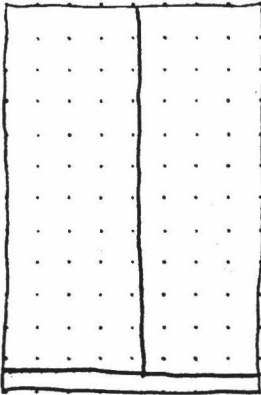
21. condition

Good

22. integrity

Poor

23. site plan with north arrow



24. photo notation

25. file/location

H41

26. brief description (note unusual features, integrity, environment, threats and associated buildings)

Present 1 story structure was originally 3 story structure. Facade is cast iron with aged pilasters. Rectangular 3 bay building has shallow peak roof with boomtown roof at facade. Main structure is brick with large recessed rectangular areas on side walls & upper area of facade. (Forms a sort of water table on sides). Side windows have been bricked in. Decorative course of bricks runs length of structure. Boomtown has semi circular window which has been partially replaced by a vent, and has radiating voussoirs surrounding it. all 3 bays of boomtown are recessed & have corbelled caps & slanted lower portions. Roof itself has slight overhang & snowbirds.

(continue on back if necessary)

27. history, significance and/or background

(continue on back if necessary)

28. sources of information

29. prepared by:

T. Schaefer

30. date

3/87

revision(s)

(continue on back if necessary)

5. present name
BUSH OVEN BAKERY

1. County
York




6. other name (historic name if any)
MILES STATE BANK.

2. municipality
DETRA Borough

3. street address or specific location
222 MAIN STREET

4. survey code
133-7-82

4. survey code



EVALUATION

UATOR(S)

Tax Parcel #	Inventory # SC, A, B, C, V	Name of Property	Address	Owners	Evaluation
2-79	A-31		321 Main St.	Donald L. & Ruth R. Myers 322 Main St. Delta, PA 17314	C
2-80	SC-66		323 MAIN ST	Donald L. & Ruth R. Myers 322 Main St. Delta, PA 17314	S
2-81	SC-64		325-327 MAIN ST	Eldon White Delta, PA 17314	S
2-82	SC-63		329 MAIN ST	Eldon White Delta, PA 17314	S
2-83					
2-84					
2-85					
2-86					
2-87-88	A-30		331-333 Main St.	Edward E. & Arlene P. Williams Chestnut St. Delta, PA 17314	C
2-89	A-29	Stubbs Store	335 Main St	Mervyn G. & Gloria R. Thompson Cardiff, MD 21024	C
2-90	A-28		401 Main St.	John C. & Cynthia D. Seibel Delta, PA 17314	C
2-91	C-17	Golf Gasoline Station	400 block MAIN ST.	Hugh Dooley Delat, PA 17314	I
2-92	SC-59 C-15	MORRIS Garage	REAR 407 MAIN ST 407 Main St	Ralph F. Morris Delta, PA 17314	S I
2-93	SC-58		409 MAIN ST	G. Edwin McLaughlin Delta, PA 17314	S

7. Local survey organization

NR HD

Historic York Inc.

8. property owners name and address

323 MAIN STREET
 MR + MRS LAWRENCE G. HEITMULLER

9. tax parcel number / other number

2-80 208

10.

U.T.M. zone easting
 northing

11. status (other surveys, lists etc.)

usgs sheet:

12. classification

site () structure () object ()
 building
 in N.R. district yes () no ()

13. date(s) (how determined)

c. 1875-85

15. style, design or folk type

central chimney,
 central doorway

19. original use

dwelling

20. present use

dwelling

16. architect or engineer

17. contractor or builder

18. primary building mat./construction

frame

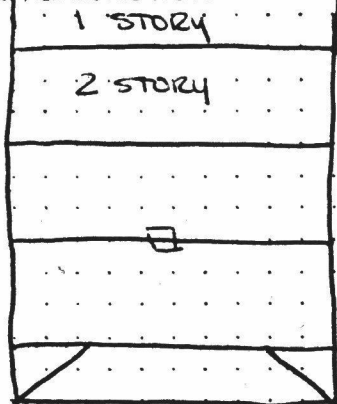
21. condition

Good

22. integrity

Fair

23. site plan with north arrow

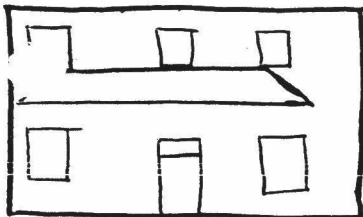


24. photo notation

25. file/location

H41

26. brief description (note unusual features, integrity, environment, threats and associated buildings)



2 1/2 stories, rectangular with rear addition, 3 over 3 bays, central doorway; slate roof, snow stops removed; central chimney, tall; plain box cornice + returns; bay frames - plain, wide boards with small outlining ~~piece~~ lip; bays somewhat elongated; 2/2 sashes; doorway has single-light transom; hip-roofed porch; pediment windows - single centered, 4-pane casement, each gable end; shallow roof pitch

(continue on back if necessary)

27. history, significance and/or background

(continue on back if necessary)

28. sources of information

29. prepared by:

T. Schaefer

30. date

3/81

revision(s)

(continue on back if necessary)

1. County York

2. municipality Delta borough

3. street address or specific location
 323 Main Street

4. survey code 133-7-66

5. present name

6. other name (historic name if any)

ADDITIONAL DATA/PHOTOS
number all continuations from front

4. survey code



EVALUATION

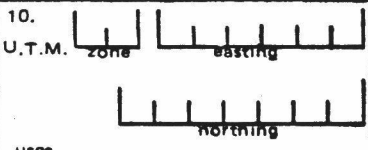
EVALUATOR(S)

PENNSYLVANIA HISTORIC RESOURCE SURVEY FORM
OFFICE OF HISTORIC PRESERVATION Box 1026
PA HISTORICAL & MUSEUM COMMISSION Harrisburg, PA 17120

7. Local survey organization
Historic York, Inc

8. property owners name and address
325-327 Main Street
Eldon Marie White

9. tax parcel number / other number
2-80 208



11. status (other surveys, lists etc.)

usgs sheet:

12. classification
site () structure () object ()
building
in N.R. district yes () no ()

13. date(s) (how determined)
c. 1880

14. period

15. style, design or folk type
double house in Germanic
Form

19. original use
dwelling

20. present use
dwelling

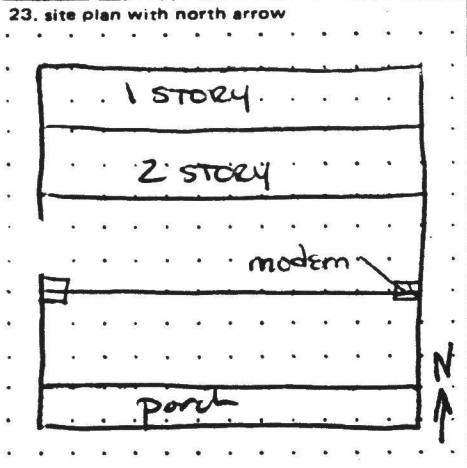
16. architect or engineer

17. contractor or builder

18. primary building mat./construction
slate foundation
frame

21. condition
Good

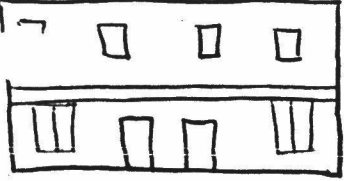
22. integrity
Fair



24. photo notation

25. file/location
Hyf

26. brief description (note unusual features, integrity, environment, threats and associated buildings)



2 1/2 stories; rectangular double house, 4 bay
4 bays, form is that of a Germanic structure;
originally had double-ped chimneys; slate roof;
with corbelled tops ←
W. gable chimney is retained; moulded cornice + returns; bay
frames - narrow, moulded, with small lip at lintel; originally 6/8 sashes,
many windows now 6/8; low, squat doorways, no transoms; lower
story windows are slightly elongated; pediment windows - pair
(continue on back if necessary)

27. history, significance and/or background
of 4-pinned casements, each gable end; both porches front + rear
have cornice returns implied by sweep of fascia piece; infill is
vertical at porch roof gable ends
(continue on back if necessary)

28. sources of information

29. prepared by:
T. Schaefer
30. date: 3/81
revision(s)

1. County
York

2. municipality
Delta borough

3. street address or specific location
325-327 Main St

4. survey code
133-7-64

ADDITIONAL DATA/PHOTOS
number all continuations from front

4. survey code



EVALUATION

EVALUATOR(S)

7. Local survey organization

Historic York, Inc

NR HD

1. County York
 5. Present name York

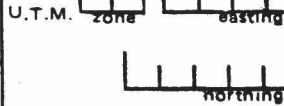
8. property owners name and address

329 MAIN STREET
 ELDON + MARIE WHITE

9. tax parcel number / other number

2-8a 208

10.



11. status (other surveys, lists etc.)

usgs sheet:

12. classification
 site () structure () object ()
 building
 In N.R. district yes () no ()

13. date(s) (how determined)

c. 1830

14. period

15. style, design or folk type

Germanic double doors

19. original use

dwelling

20. present use

dwelling

16. architect or engineer

17. contractor or builder

18. primary building mat./construction

frame
 slate foundation

21. condition

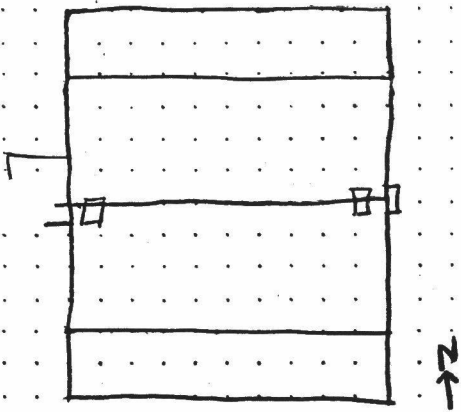
good

22. integrity

Good

2. Municipality Delta borough
 6. other name (historic name if any)

23. site plan with north arrow




24. photo notation

25. file/location

Hyl

26. brief description (note unusual features, integrity, environment, threats and associated buildings)



2 1/2 story, rectangular with rear addition; 3 over 4 bays, Germanic double doors; slate roof, snow stops removed; corbelled double-end chimneys; shallow modeled cornice + returns; frieze at gable eaves; bay frames - narrow, plain; 6/8 sashes; doorways have 3 light + transoms - not evenly spaced; pediment windows - pair of 4-paned casements each gable end; porch has lath-turned posts, sawn Gothic brackets; structure covered

(continue on back if necessary)

27. history, significance and/or background

in wide clapboard, has narrow corner boards; It is unusual to see this form (3/4 Germanic door bays) in a village setting in this portion of the county

(continue on back if necessary)

28. sources of information

29. prepared by:

T. Schaefer

30. date

3/87

revision(s)

(continue on back if necessary)

3. street address or specific location
 329 main st

4. survey code
 133-7-63



EVALUATION

EVALUATOR(S)

7. Local survey organization

Historic York, Inc.

NR HD
NR HD

1. County
York

8. property owners name and address

407 MAIN STREET -
Rear Only.
RALPH MORRIS Family

9. tax parcel number / other number

11. status (other surveys, lists etc.)

2-92 208

10. U.T.M. zone

eastings					northings				

usgs sheet:

12. classification
 site () structure () object ()
 building
 In N.R. district yes () no ()

13. date(s) (how determined)

c. 1868

14. period

15. style, design or folk type

18. primary building mat./construction

FRAME
SLATE Foundation (concrete)

19. original use

HOTEL

20. present use

GARAGE

21. condition

POOR

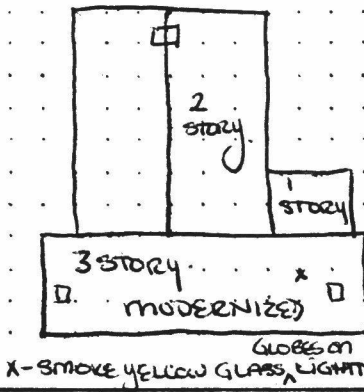
22. integrity

FAIR

16. architect or engineer

17. contractor or builder

23. site plan with north arrow



24. photo notation

25. file/location

H41

26. brief description (note unusual features, integrity, environment, threats and associated buildings)

Front has been greatly altered, only noteworthy features remaining is deep, slightly molded entablature with modillions.
 R 2 story frame building has slate roof + cornice returns. Gable end fascia + frieze board are molded. Window frames are also molded. Windows are 6 over 6 with narrow frames. Pediment windows are also 6 over 6 sash.
 Structure has original corbel chimney + corner boards.

(continue on back if necessary)

27. history, significance and/or background

(continue on back if necessary)

28. sources of information

29. prepared by:

T. Schaefer

30. date

3/81

revision(s)

(continue on back if necessary)


2. municipality
Delta borough

3. street address or specific location
407 Main Street - Rear

4. survey code

133-7-59

4. survey code



EVALUATION

EVALUATOR(S)

7. Local survey organization

Historic York, Inc.

NR HD

8. property owners name and address

409 main STREET
 Edwin + Audrey McLaughlin

9. tax parcel number / other number

2-93-208

10.

U.T.M. zone

--	--	--	--	--	--	--	--	--	--

 easting

--	--	--	--	--	--	--	--	--	--

 northing

--	--	--	--	--	--	--	--	--	--

11. status (other surveys, lists etc.)

usgs sheet:

12. classification

site () structure () object ()
 building
 in N.R. district yes () no ()

13. date(s) (how determined)

c. 1875

14. period

15. style, design or folk type

Log
 Fieldstone + slate
 foundation

19. original use

dwelling

20. present use

dwelling

16. architect or engineer

17. contractor or builder

18. primary building mat./construction

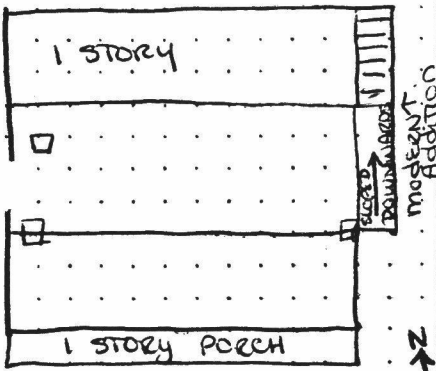
21. condition

Good

22. integrity

Fair

23. site plan with north arrow



24. photo notation

25. file/location

H41

26. brief description (note unusual features, integrity, environment, threats and associated buildings)

2 1/2 story, rectangular house with double end chimneys. Double entrance and bay on front facade not original. 4 over 4 originally (with only 1 door). 1 over 6 sash windows replaced by 2 over 2 sash. windows also elongated at some point. Doors do not match - both are 4 paneled, only eastern one has glass panes. all openings have narrow architraves, molded lintels + sills. windows are recessed a bit. Main roof has molded fascia + cornice returns. Porch roof has angular, boxed, implied returns. Porch is supported by 3 wooden posts on brick bases. House has aluminum siding + corner boards.

(continue on back if necessary)

27. history, significance and/or background

1860, 76, 87, 88 maps.

1853 - naming of town proposed in this house.

(continue on back if necessary)

28. sources of information

29. prepared by:

T. Schaefer

30. date

3/81

revision(s)

(continue on back if necessary)

1. County York

2. Municipality Delta Borough

3. street address or specific location 409 Main Street



4. survey code 133-7-58

5. present name

6. other name (historic name if any)

ADDITIONAL DATA/PHOTOS
number all continuations from front

4, survey code



EVALUATION

EVALUATOR(S)

Tax Parcel #	Inventory # SC,A,B,C,V	Name of Property	Address	Owners	
2-94	B-4	(Bungalow)	411 MAIN ST	Richard H. & Jo Ann S. Britton Delta, PA 17314	I
2-95	SC-55		413 MAIN ST	William C. Pyle Delta, PA 17314	S
2-100	SC-54		501 MAIN ST	Ronald J. & Vera G. Ingool Greenmarble Rd. Cardiff, MD 21024	S
2-101	A-27		505 Main St.	Everett Flahart Delta, PA 17314	C
2-102	SC-52		507 MAIN ST	Adda N. Scarborough 7 Whitefield Rd. Baltimore, MD 21210	S
2-103	SC-50		509-511 MAIN ST	Frank Wentz Delta, PA 17314	S
2-104	A-25	Post Office	517 Main St.	Lane J. & Sandra E. Corbett RD 1 Brogue, PA 17309	C
2-107	SC-47		519 MAIN ST	Etta L. Shackelford 9125 Avondale Dr. Baltimore, MD 21234	S
2-108	SC-46		521 MAIN ST	David E. & Ann S. Kuser 521 Main St. Delta, PA 17314	S
2-109	A-22		527 Main St.	Ruth Shover Delta, PA 17314	C
2-110	A-21		529 Main St.	Charles E. & E. Jane Crothers 529 Main St. Delta, PA 17314	C

PENNSYLVANIA HISTORIC RESOURCE SURVEY FORM
 OFFICE OF HISTORIC PRESERVATION Box 1026
 PA HISTORICAL & MUSEUM COMMISSION Harrisburg, PA 17120

NR HD

7. Local survey organization
 Historic York, Inc.

8. property owners name and address
 413 MAIN STREET
 MR + MRS WILLIAM C. PYLE

9. tax parcel number / other number
 2-95 208

10. U.T.M. zone

--	--	--	--	--	--	--	--	--	--	--	--

 easting

--	--	--	--	--	--	--	--	--	--	--	--

 northing

--	--	--	--	--	--	--	--	--	--	--	--

11. status (other surveys, lists etc.)

usgs sheet:

12. classification
 site () structure () object ()
 building
 in N.R. district yes () no ()

13. date(s) (how determined)
 c. 1850-65

14. period

15. style, design or folk type

19. original use
 dwelling

20. present use
 dwelling

16. architect or engineer


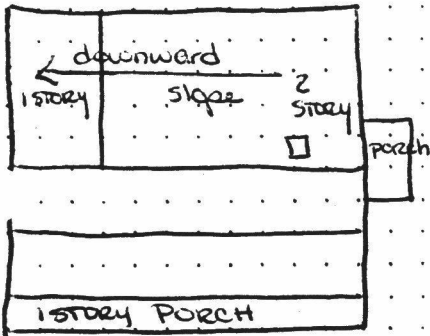
17. contractor or builder

18. primary building mat./construction
 fieldstone foundation
 covered with concrete
 Log

21. condition
 Very Good

22. integrity
 fair

23. site plan with north arrow



24. photo notation

25. file/location
 Hyl

26. brief description (note unusual features, integrity, environment, threats and associated buildings)

2 1/2 story I house with rear addition. 3 over 3, not quite slyred, with r ht hand entranceway. Door has 3 light transom, ^{one} side lights on each side with rounded panels below. Wooden door has 4 molded panels. 6 over 6 sash windows on second floor. First floor has elongated 2 over 2 sash windows. Slate roof has medium length cornice returns. Returns are impled by boxes on porch roof. Porch is supported by aluminium posts on brick bases. Entire house is sided in aluminium and has aluminium corner boards. East side porch has decorative ballisters, turned posts, and open lattice work foundation. East end has 2 ~~4~~ 4 pane casement pediment windows. Original chimney removed. Replaced by rear, linked top chimney.

(continue on back if necessary)

27. history, significance and/or background

(continue on back if necessary)

28. sources of information

29. prepared by:
 T. Schaefer

30. date
 3/81

revision(s)

(continue on back if necessary)

1. County
 York

2. municipality
 Dells borough

3. street address or specific location
 413 Main Street



4. survey code
 133-7.55

5. present name

6. other name (historic name if any)

ADDITIONAL DATA/PHOTOS
number all continuations from front

4. survey code



EVALUATION

EVALUATOR(S)

7. Local survey organization

Historic York, Inc

NR HD

8. property owners name and address

501 MAIN STREET
 MR + MRS RONALD INGOOL
 Greenmarble Rd. CARDIFF MD.

9. tax parcel number / other number
 2-100 208

10. U.T.M. zone easting
 northing

11. status (other surveys, lists etc.)

usgs sheet:

12. classification
 site () structure () object ()
 building
 In N.R. district yes () no ()

13. date(s) (how determined)
 c. 1880

14. period

15. style, design or folk type

19. original use
 dwelling/shop

20. present use
 dwelling

16. architect or engineer

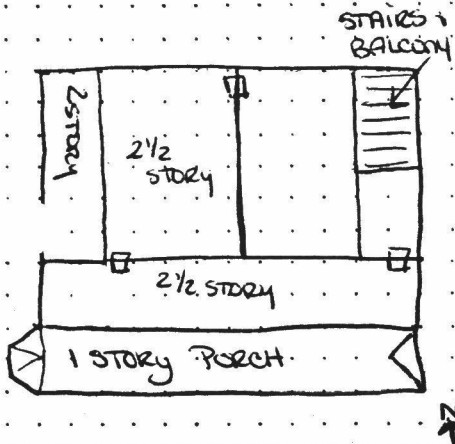
17. contractor or builder

18. primary building mat./construction
 FRAME
 Fieldstone + slate
 Foundation

21. condition
 Fair

22. integrity
 Fair/Poor

23. site plan with north arrow



24. photo notation

#54

25. file/location

Hy 1

26. brief description (note unusual features, integrity, environment, threats and associated buildings)

2 1/2 story rectangular house with exposed lower level in rear. Probably 5 over 6 originally, later altered to include bay and to chamfer west corner of first story. Single Transom light over both doors - no side lights. First floor windows are elongated. Chamfered end contains double door with 2 light transom. windows and doors have milled lips under slightly arched lintels. Wide architraves on most windows, which were probably 6 over 6 sash originally, changed to 2 over 2 sash later. 2 over 2 sash pediment windows on each end. Double end chimneys are of 2 different heights. Very small cornice returns on main roof. Bay framing seems to be contemporary with slate foundationed rear addition (c. 1880). Porch is supported by wooden posts.

(continue on back if necessary)

27. history, significance and/or background

(continue on back if necessary)

28. sources of information

29. prepared by:

T. Schaefer

30. date

3/81

revision(s)

(continue on back if necessary)

5. present name

1. County

York

6. other name (historic name if any)

2. municipality

ORLITA
 BOROUGH

3. street address or specific location


501 MAIN STREET

4. survey code

1337-54

ADDITIONAL DATA/PHOTOS
number all continuations from front

4. survey code



EVALUATION

EVALUATOR(S)

ADDITIONAL DATA/PHOTOS
number all continuations from front

4. survey code



EVALUATION

EVALUATOR(S)

7. Local survey organization

NR HD

Historic York, Inc

8. property owners name and address

509-511 MAIN STREET
 MRS. MARY WENTZ

9. tax parcel number / other number

2-103 208

10.

U.T.M. zone easting

nothing

usgs sheet:

12. classification
 site () structure () object ()
 building
 In N.R. district yes () no ()

13. date(s) (how determined)

c. 1885

14. period

15. style, design or folk type

18. primary building mat./construction
 slate + wood
 foundation
 frame

19. original use harness shop,

print shop, boarding house

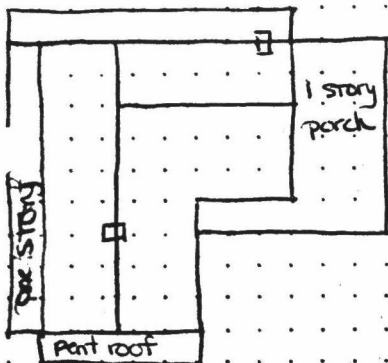
20. present use dwelling / shop

21. condition good / fair

22. integrity

good

23. site plan with north arrow



24. photo notation

#50

25. file/location

Hy 1

26. brief description (note unusual features, integrity, environment, threats and associated buildings)

2 1/2 story rectangular house built first. L shaped addition to west added to rear store. Rear porch then closed in - northwest corner added. Two corbeled chimneys - each central to their portion of the house. Slate roof has snow stops + very small cornice returns. Over 6 sash windows have been replaced by elongated lower 1 sashes + storm windows. 2 4 pane casement windows in each pediment (west window in south gable has 9 panes). Both sections of building have doors on front facade. west door has 2 light transom, no side lights. East door is part of 2 over 3 construction + has 3 light transom + 2 light sidelights with wooden, molded panels below. Pent roof has decorative brackets under it. Porch is supported by wooden posts and open lattice work foundation. Entire building sided.

(continue on back if necessary)

27. history, significance and/or background

Listed on 1887 + 88 maps.

28. sources of information

29. prepared by:

T. Schaefer

30. date

3/81

revision(s)

(continue on back if necessary)

1. County York


2. municipality DELTA BOROUGH

3. street address or specific location 509-511 MAIN STREET

4. survey code 133-7-50

6. other name (historic name if any)

4. survey code



EVALUATOR(S)

7. Local survey organization

NR HD

Historic York, Inc.

5. Present name

1. County
York

8. property owners name and address

519 MAIN STREET

ETTA Shackelford
 9125 Avondale Rd
 Baltimore MD

9. tax parcel number / other number

2-107 208

10.

U.T.M. zone easting
 northing

usgs sheet:

11. status (other surveys, lists etc.)

12. classification
 site () structure () object ()
 building (X)
 In N.R. district yes () no ()

13. date(s) (how determined)
 c. 1875-80

14. period

15. style, design or folk type
 central doorway

19. original use

dwelling

20. present use

dwelling

16. architect or engineer

17. contractor or builder

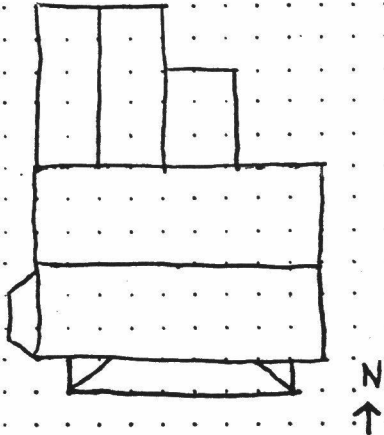
18. primary building mat./construction
 Frame
 Fieldstone Foundation.

21. condition Fair / Poor

22. integrity

Good

23. site plan with north arrow



6. other name (historic name if any)

2. municipality
Delta Borough

24. photo notation

47


25. file/location

HY 1

3. street address or specific location

519 MAIN STREET


26. brief description (note unusual features, integrity, environment, threats and associated buildings)



2 1/2 story, rectangular with L-shaped rear addition;
 4 over 3 bays, (unusual bay relationship), central
 doorway; slate roof, snow stops removed; chimneys
 removed; added r-dormer with returns, single
 2/2 sash with wide plain frame w. the lintel with
 corbelled head - same appliques at fascia; bay

frames are narrow, beveled at interior line; sashes 2/2; doorway
 has 3-light transom, 2-panel side lights, panels below have double
 (continue on back if necessary)

27. history, significance and/or background

rectangular motif → , all is recessed; door itself
 has dentilled highlights
 shallow bowl-shaped cornice & returns; added 2-story bay window
 w. gable; pediment windows, pair of 2/2 sashes, each gable end
 (continue on back if necessary)

28. sources of information

hip roofed porch with one-piece sawn brackets
 This structure was built in imitation of 521 Main St.
 (continue on back if necessary)

29. prepared by:

T. Schaefer

30. date

3/81

revision(s)

4. survey code

133-7-47

ADDITIONAL DATA/PHOTOS
number all continuations from front

4. survey code



EVALUATION

EVALUATOR(S)

PENNSYLVANIA HISTORIC RESOURCE SURVEY FORM
OFFICE OF HISTORIC PRESERVATION Box 1026
PA HISTORICAL & MUSEUM COMMISSION Harrisburg, PA 17120

7. Local survey organization

NR HD

Historic York, Inc

8. property owners name and address

521 MAIN STREET
Edmund - Ann Kusec

9. tax parcel number / other number

2-108 208

10.

U.T.M. zone easting

northing

usage sheet:

11. status (other surveys, lists etc.)

12. classification
site () structure () object ()
building (X)
in N.R. district yes () no ()

13. date(s) (how determined)

c. 1860

14. period

15. style, design or folk type

19. original use

dwelling

20. present use

dwelling

16. architect or engineer

17. contractor or builder

18. primary building mat./construction
common Bond Brick
fieldstone slate foundation

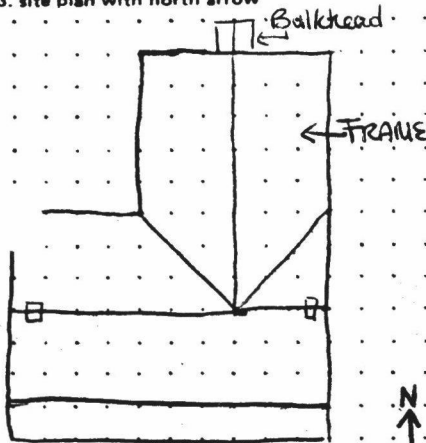
21. condition

FAIR

22. integrity

FAIR

23. site plan with north arrow




24. photo notation

46

25. file/location

H41

26. brief description (note unusual features, integrity, environment, threats and associated buildings)



2 1/2 stories, rectangular with L-shaped rear addition in frame; 4 over 3 bays with central doorway; added small V-dormer; slate roof; double-end chimneys, E. gable chimney is corbelled, W. gable chimney has been truncated and repointed; shallow board-shaped cornice + returns, dormer also has returns; dormer filled with U-shaped fish scaling, has single 2/2 sashed window with plain, wide frame; bay frames - lugged lintels, originaling plain - *must

(continue on back if necessary)

27. history, significance and/or background

presently have screwed on crossetts (brackets) owner must have wanted to up grade structure - used # 508 Main St. and possibly # 406 Main St. as models; ** note remarks other side; window bays are common rectangular size; sashes 2/2; doorway has 3-light transom, 2-panel side lights of moderate width, mullioned panels below, recessed; *brick porch pedestals are

(continue on back if necessary)

28. sources of information

topped with green marble plinths, topped piers on top support a Gothic decorated porch pediment windows - pair of 2/2 sashes each gable end

(continue on back if necessary)

29. prepared by:

T. Schaeffer

30. date

3/81

revision(s)

5. present name

1. County York

6. other name (historic name if any)

2. municipality DEPTA BOROUGH

3. street address or specific location



521 MAIN STREET

4. survey code

133.7.46



obtained most of the
 illusion of up grading
 the green marble p^l with
 at the pier bases and the
 shallow A.A. dome
 other examples of the
 owner's quest for archite
 ural status
 - new money no doubt.



N.B. the un-crossed Intel is
 made of a cut slab of slate,
 this structure was built before
 the slate pits were fully
 developed, by the time the
 original wooden Intel rotted
 away, it was easier to
 replace the pier with slate
 than it was to have a new
 Intel same, because the pier
 was stone, the end blocks were
 brickwork, the gump was writing

← N.B. course of headers at wall
 sill line, rather unusual

EVALUATOR(S)

MAP #1						
Tax Parcel #	Inventory # SC,A,B,C,V	Name of Property	Address	Owners	Evaluation	
1-149	SC-45		531 MAIN ST	J. A. Hunt Delta, PA 17314		S
1-150	A-20		535-537 MAIN ST.	George Kenneth & Marilyn B. Jones 533 Main St. Delta, PA 17314		C
1-151	A-19		601 Main St.	William D. & Joan H. Jones Delta, PA 17314		C
1-152,153	C-12		607,605,603 MAIN ST	R. Carl & Beverly Colvin & Milton Hayward Delta, PA 17314		I
1-154	SC-40		609 MAIN ST	MR. & MRS. MILTON S. HAYWOOD, SR. Delta, PA 17314		S
1-155	C-11		617-619 MAIN ST.	G. Kenneth & Marlyn B. Jones Cardiff, MD 21029		I
1-156	SC-36		623-625 MAIN ST	John H. & Lydia E. Vickers. 801 Ellis Avenue Delta, PA 17314		S
1-157	C-10		627 MAIN ST	Earl G. & Mary A. Rakes RD Box 37 Colora, MD 21917		I
1-158	A-18	Church	629 Main St.	Baptist Church Delta, PA 17314		C
1-71	SC-35		701 MAIN ST	Margaret P. Findley Delta, PA 17314		S
1-72	SC-33		703-705-707 MAIN ST	Virginia Beth Yuknavich c/o Virginia B. Olsen RD 2 Box 24 Delta, PA 17314		S
1-73,74	A-17		709 MAIN ST.	Paul W. & Mary F. Scarborough Delta, PA 17314		C
1-75	SC-29		711-713-715 MAIN ST	Paul W. & Mary F. Scarborough Delta, PA 17314		S

NR HD

7. Local survey organization
 Historic York, Inc.

8. property owners name and address
 531 MAIN STREET
 JOE & MILLIE HUNT

9. tax parcel number / other number
 1-149 207

10. U.T.M. zone easting
 northing

11. status (other surveys, lists etc.)

usgs sheet:

12. classification
 site () structure () object ()
 building
 in N.R. district yes () no ()

13. date(s) (how determined)
 c. 1880-90

14. period

15. style, design or folk type

19. original use

dwelling

20. present use

dwelling

16. architect or engineer

17. contractor or builder

18. primary building mat./construction
 FRAME

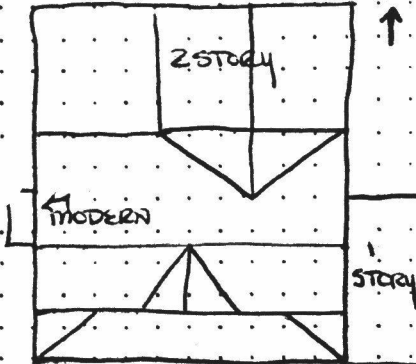
21. condition

Good

22. integrity

FAIR

23. site plan with north arrow



24. photo notation

45

25. file/location

H41

26. brief description (note unusual features, integrity, environment, threats and associated buildings)



2 1/2 stories, rectangular with cross-gables; slate roof with snow stops; moulded cornice + returns; cornice ^{consols extend under returns}
 plan frieze with sawn consols under; facade dormer has frieze extending to gable peak, this meets with Gothic peaked moulding over the dormer window, 2/2 sash; bay frames-wide, plain board, lintels decorated with incision into fascia; lintels also have small caps; sashes 2/2; central doorway has 3-light transom; 2-panel sidelights, moulded panels under narrow hood
 (continue on back if necessary)

27. history, significance and/or background

recessed; pediment window - large single 2/2 sash central on each gable end; interesting addition of one story on E. gable end - has rounded fireplace (tympanum) at facade which has star + angled-wing pattern
 (continue on back if necessary)

28. sources of information

almost appears to be pargetted but is, in fact, covered, gutter on E. long wall is supported with a bracket
 (continue on back if necessary)

29. prepared by:

T. Schaefer

30. date

3/81

revision(s)

1. County York

2. municipality delta borough

3. street address or specific location 531 Main Street

4. survey code 133.7.45

5. other name (historic name if any)

4. survey code



EVALUATOR(S)

7. Local survey organization

Historic York, Inc

NR HD

8. property owners name and address

609 Main St.
 Mr. & Mrs. Milton S. Hayward, Sr.

9. tax parcel number / other number

1-152 207

10.

U.T.M. zone
 easting
 northing

11. status (other surveys, lists etc.)

usgs sheet:

12. classification
 site () structure () object ()
 building
 In N.R. district yes () no ()

13. date(s) (how determined)

c. 1880

15. style, design or folk type

central doorway

19. original use

dwelling / shop attached

16. architect or engineer

17. contractor or builder

18. primary building mat./construction
 coursed slate foundation;
 frame

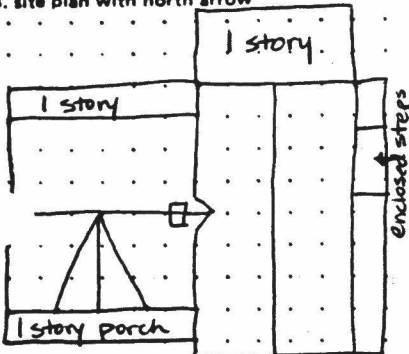
21. condition

good

22. integrity

good/fair

23. site plan with north arrow



24. photo notation

(40)

25. file/location

HYI

26. brief description (note unusual features, integrity, environment, threats and associated buildings)

originally 2 1/2 story, rectangular with V-dormer + L-shaped 2 bay addition as shop attached to E. gable; original structure is 3 over 3 bays, with central doorway; slate roof, snow birds intact; tall single-end chimney; slightly moulded cornice + returns; crown moulding at eaves of dormer, moulding closes bottom of pediment, has sawn design applied; dormer window, narrow + sash Gothic proportion to pediment, decorated in deep relief; bay frames - plain, narrow, lintels have small hood; sashes 2/2 lower story facade windows are elongated, in pairs; doorway has single-light

(continue on back if necessary)

27. history, significance and/or background

transoms; pediment windows - pair of slightly elongated sashes, pediment window in shop dormer has slightly shallower Gothic, single shop's lower story facade has wide windows 2/2 sashes, paneled decorations under glass + flanking windows, small cornice over with brackets

(continue on back if necessary)

28. sources of information

29. prepared by:

T. Schaefer

30. date

3/81

revision(s)

(continue on back if necessary)

5. present name

1. County York

6. other name (historic name if any)

2. municipality Delta Borough

3. street address or specific location

609 Main St.

4. survey code

133-7-40



4. survey code



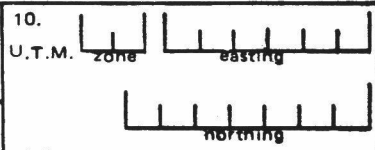
EVALUATOR(S)

7. Local survey organization
 Historic York, Inc.

NR HD

8. property owners name and address
 623 - 625 main St.
 Mr & Mrs John Vickers
 801 ELLIS AVENUE

9. tax parcel number / other number
 1-156 (207)



11. status (other surveys, lists etc.)

usgs sheet:

12. classification
 site () structure () object ()
 building
 in N.R. district yes () no ()

13. date(s) (how determined)
 c. 1780

14. period

15. style, design or folk type

19. original use
 dwelling

20. present use
 dwelling

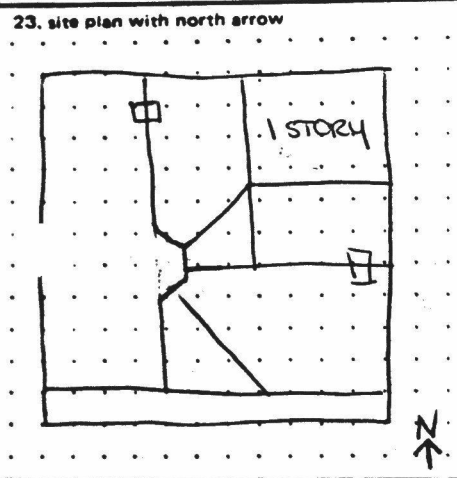
16. architect or engineer

17. contractor or bullder

18. primary building mat./construction
 frame
 brick and slate foundation

21. condition
 Fair

22. integrity
 Fair / Poor



24. photo notation
 #36

25. file/location
 HY1

26. brief description (note unusual features, integrity, environment, threats and associated buildings)

2 1/2 stories, basic Greek Revival mass with L-shaped addition, facade to street; 2 over 3 bays + 2 over 2 bays; 3 bays deep; slate roof; single-end chimney - small corbelled top; shallow, board-shaped cornice + returns; bay frames of main structure - narrow with beak at interior line; 2/2 sashes; very narrow doorway with 2-light transom - in rather peculiar placement; lower story facade windows elongated to floor, these have deep lintels with small lip, same appliques at fascia; E. addition ~~has~~ bay frames have very deep

(continue on back if necessary)

27. history, significance and/or background
 lintel + cap; same appliques removed from fascia; pediment windows - elongated pair of single-pane casements, each side end; roof joining is hipped; structure covered in asbestos siding

(continue on back if necessary)

28. sources of information

29. prepared by:
 T. Schaefer

30. date
 3/81

revision(s)

1. County
 York

2. municipality
 Delta
 Bozoult

5. present name


6. other name (historic name if any)

3. street address or specific location
 623-625 main St

4. survey code
 133.7-36

ADDITIONAL DATA/PHOTOS
number all continuations from front

4. survey code



EVALUATION

EVALUATOR(S)

PENNSYLVANIA HISTORIC RESOURCE SURVEY FORM
 OFFICE OF HISTORIC PRESERVATION Box 1026
 PA HISTORICAL & MUSEUM COMMISSION Harrisburg, PA 17120

7. Local survey organization

Historic Yeck, Inc.

NR HD

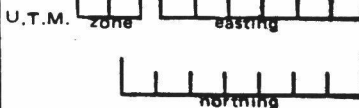
8. property owners name and address

701 MAIN STREET
 MISS MARGARET FINDLEY

9. tax parcel number / other number

1-71 207

10.



11. status (other surveys, lists etc.)

usgs sheet:

12. classification
 site () structure () object ()
 building
 in N.R. district yes () no ()

13. date(s) (how determined)

c. 1880

15. style, design or folk type

19. original use

dwelling

14. period

20. present use

dwelling

16. architect or engineer

17. contractor or builder

18. primary building mat./construction

Trame
 fishlar slate foundation

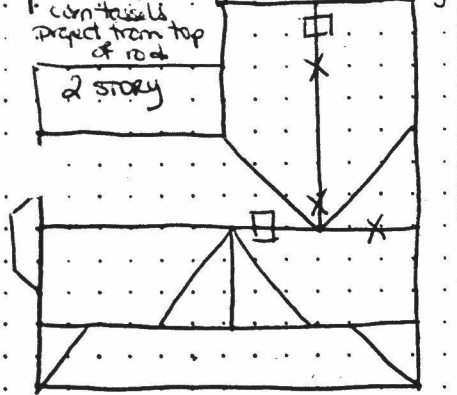
21. condition

Good

22. integrity

Fair

23. site plan with north arrow
 * x - pale violet globes on lightning rods - copper strands resembling corn tassels
 project from top of rod



24. photo notation

35

25. file/location

HY1



26. brief description (note unusual features, integrity, environment, threats and associated buildings)

2 1/2 story, rectangular with L-shaped rear addition; 5 over 5 bays, central doorway, V-dormer with returns, round headed window, 2/2 sash; slate roof, snow stops intact; box cornice + returns, returns at dormer are rather long in proportion to the height of the pediment; bay frames - plain, wide; 2/2 sash; lower story bays elevated to floor, these bays have lintels with small corbelled caps; doorway has 2-light transom, sidelights are very narrow; pediment window - central round headed 2/2 sash, each gable end; hip roofed porch supported by thin posts

27. history, significance and/or background

with single-piece sun brackets; shallow angled 2 story bay window added to W. gable, foundation of it is slate ashlar blocks
 tips of lightning rods have rather unique treatment:

thin copper strands resembling corn tassels
 project from the tip of the rod



28. sources of information

29. prepared by:

T. Schaefer

30. date

3/81

revision(s)

5. present name

1. County
 York

6. other name (historic name if any)

2. municipality
 DEPTA
 BOBROUGHT

3. street address or specific location

701 MAIN ST.

4. survey code

133.7.35



EVALUATION

EVALUATOR(S)

4. survey code



EVA

EVALUATOR(S)

7. Local survey organization

NR HN

Historic York Inc.

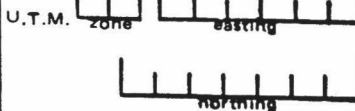
8. Property owners name and address

711-713 715 Main St
 PAUL + MARY SCARBOROUGH

9. tax parcel number / other number

1-745
 (207)

10.



usgs sheet:

12. classification
 site () structure () object ()
 building (x)
 in N.R. district yes () no ()

13. date(s) (how determined)

c. 1880

15. style, design or folk type

19. original use
 dwelling + shop

20. present use
 dwelling

16. architect or engineer

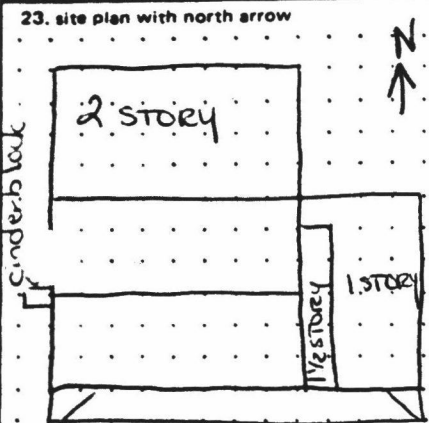
17. contractor or builder

18. primary building mat./construction
 frame

21. condition
 Good

22. integrity
 Fair

23. site plan with north arrow




24. photo notation

#29

25. file/location
 HY1

26. brief description (note unusual features, integrity, environment, threats and associated buildings)



2 1/2 stories, rectangular, deep mass with rear addition; originally 3 over 3 bays; slate roof with broad slope, snowbirds intact; moulded cornice + returns, unusual angled frieze with small row of dentils in sawn relief under ridge; eaves flush with gable ends, 2-board rake at eaves; bay frames - plain, wide with small cap at top of lintel; sashes - elongated 2/2; main doorway has 2-light transom, with wide architraves

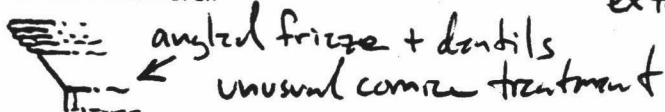
(continue on back if necessary)

27. history, significance and/or background

other doors have 1-light transoms; pediment windows - pair of large + sashes, each gable end; E. addition + shop added, other facade bay window is probably contemporary - present facade porch roof was probably added after the two bay windows - it has small bracketed cornice + returns - brackets extend under returns

(continue on back if necessary)

28. sources of information



29. prepared by:

T. Schaefer

30. date
 3/81

revision(s)

(continue on back if necessary)

1. County
 York

2. municipality
 DELTA
 BOBROUGHT

3. street address or specific location
 711-713-715 Main ST


4. survey code

133-7-29

5. other name (historic name if any)

ADDITIONAL DATA/PHOTOS
number all continuations from front

4. survey code



EVALUATION

EVALUATOR(S)

Tax Parcel #	Inventory # SC,A,B,C,V	Name of Property	Address	Owners	Evaluation
1-76 1-77	A-15 S-25		717 MAIN ST. 713 MAIN ST	William N. & Jean B. Almoney Delta, PA 17314	C
1-77	SC-27		721 MAIN ST	DONALD & Ruth Robinson, Delta J. William N. & Jean B. Almoney Delta, PA 17314	S S
1-78	SC-28		720 MAIN ST	Mary A. & Richard Rees Delta, PA 17314	S
1-79	A-12		725 MAIN ST.	William J. & Elsie B. Ailes Delta, PA 17314	C
1-80	C-9		727-729 MAIN ST	Paul R. & Hattie V. Hoffman Delta, PA 17314	I
1-81	SC-23		731 MAIN ST	Samuel S. & June G. Adams Delta, PA 17314	S
1-82	A-10		733 MAIN ST.	Raymond E. & Patricia Ross Box 414 Street, MD 21154	C
1-83	C-8		737-739 MAIN ST	John Russell & Jane A. Williams Delta, PA 17314	I
1-84	SC-20 SC-19		805 MAIN ST rear of 805 MAIN ST	Betty L. Kahoe Delta, PA 17314	S
1-85	A-8		807 MAIN ST.	Nelda M/ Griffith Main St. Delta, PA 17314	C
1-86	A-7		809 MAIN ST.	Mary Elizabeth Baldwin 105 William St. Bel Air, MD 21024	C
1-87	C-6	Star Printing Co.	800 block MAIN ST	Star Printing Co. Delta, PA 17314	I
1-88	A-6		815 MAIN ST.	Hugh A. Poff Delta, PA 17314	C

7. Local survey organization

Historic York, Inc.

NR HD

8. Property owners name and address

723 MAIN STREET
 DONALD + RUTH ANN ROBINSON

9. tax parcel number / other number

1-77 207

10.

U.T.M. zone

easting

northing

usgs sheet:

11. status (other surveys, lists etc.)

12. classification
 site () structure () object ()
 building
 In N.R. district yes () no ()

13. date(s) (how determined)

c. 1875-85

14. period

15. style, design or folk type

Gothic/Germanic influences

19. original use

dwelling

20. present use

dwelling

16. architect or engineer

17. contractor or builder

18. primary building mat./construction

FRAME

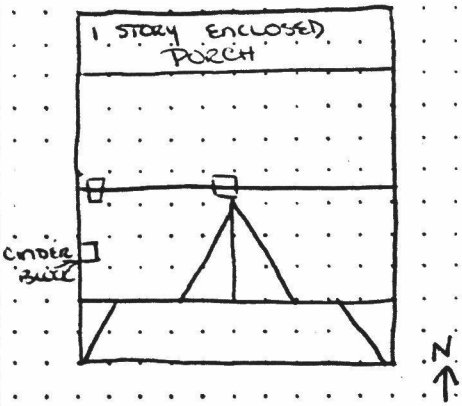
21. condition

GOOD

22. integrity

POOR

23. site plan with north arrow




24. photo notation

#25

25. file/location

H41

26. brief description (note unusual features, integrity, environment, threats and associated buildings)



2 1/2 stories, rectangular, 4 over 4 bays, 3 bays deep
 double door bays, steeply pitched V-dormer with
 returns; roof line is steeply pitched, slate roof, portion
 of snow boards intact, portion of roof line below snow
 stop is metal - unusual treatment. central chimney
 + chimney at W. gable end, both are corbelled, this
 chimney placement is also unusual. corner details hidden by aluminum
 siding; bay frames - plain, wide, deep lintels with small lip; sashes;

(continue on back if necessary)

27. history, significance and/or background

~~some~~ doorways have single-light transoms; window in facade dormer
 is elongated as are pediment windows in each gable end, sash
 configuration is not clear, may have been large pane +
 hip roofed porch on facade; many of this structure's details have

(continue on back if necessary)

28. sources of information

been hidden by aluminum siding

29. prepared by:

T. Schaefer

30. date

3/81

revision(s)

(continue on back if necessary)

1. County York
 2. Municipality Delta
 3. street address or specific location 723 MAIN STREET
 4. survey code 133-7-25
 5. present name
 6. other name (historic name if any) BOROUGHT

ADDITIONAL DATA/PHOTOS
number all continuations from front

4. survey code



EVALUATION

EVALUATOR(S)

PENNSYLVANIA HISTORIC RESOURCE SURVEY FORM
 OFFICE OF HISTORIC PRESERVATION Box 1026
 PA HISTORICAL & MUSEUM COMMISSION Harrisburg, PA 17120

7. Local survey organization

Historic York, Inc.

NR HD

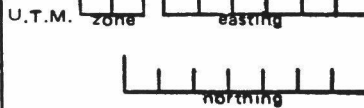
8. Property owners name and address

721 MAIN STREET
 Mrs JEAN Almoney.

9. tax parcel number / other number

1-~~36~~ 77 207

10.



11. status (other surveys, lists etc.)

usgs sheet:

12. classification
 site () structure () object ()
 building
 in N.R. district yes () no ()

13. date(s) (how determined)

c. 1986-85

14. period

15. style, design or folk type

central dormery

19. original use

dwelling

20. present use

dwelling

16. architect or engineer

17. contractor or builder

18. primary building mat./construction

frame
 slate foundation

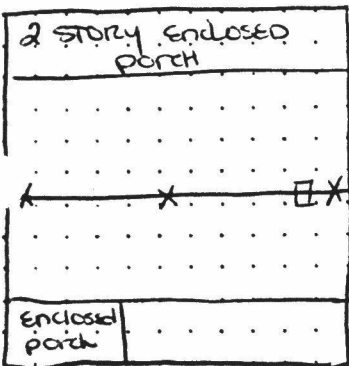
21. condition

Good

22. integrity

poor

23. site plan with north arrow



Lightning rods with white milk glass globes



24. photo notation

#27

25. file/location

H. Y. Z.

26. brief description (note unusual features, integrity, environment, threats and associated buildings)



2 1/2 stories, rectangular, tall, narrow proportions, with vew addition, originally 3 over 3 bays; slate roof, snow steps intact; tall, corbelled single end chimney; box cornice + returns (presently hidden in siding); bay frames - plain, wide board; sashes 1/2; window bays elongated; dormery has 3-light transom 3-paneled side lights + moulded panels, recessed, very narrow; roofline of porch has sited-in cornice returns; pediment windows, pair of small

(continue on back if necessary)

27. history, significance and/or background

altered openings, each gable end

28. sources of information

(continue on back if necessary)

29. prepared by:

T. Schaefer

30. date

3/81

revision(s)

(continue on back if necessary)

5. present name

1. County

York

6. other name (historic name if any)

2. municipality

DELTA
 BROOK #

3. street address (if specific location)

721 MAIN STREET

4. survey code

133.7.27

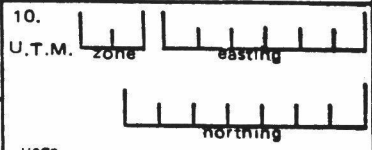
PENNSYLVANIA HISTORIC RESOURCE SURVEY FORM
 OFFICE OF HISTORIC PRESERVATION Box 1026
 PA HISTORICAL & MUSEUM COMMISSION Harrisburg, PA 17120

7. Local survey organization
 Historic York, Inc

NR 117
 NR 117

8. property owners name and address
 720 Main St.
 Miss Mary Reese

9. tax parcel number / other number
 1-78 207



11. status (other surveys, lists etc.)

usgs sheet:

12. classification
 site () structure () object ()
 building
 in N.R. district yes () no ()

13. date(s) (how determined)
 c. 1880

15. style, design or folk type
 Victorian

19. original use
 dwelling

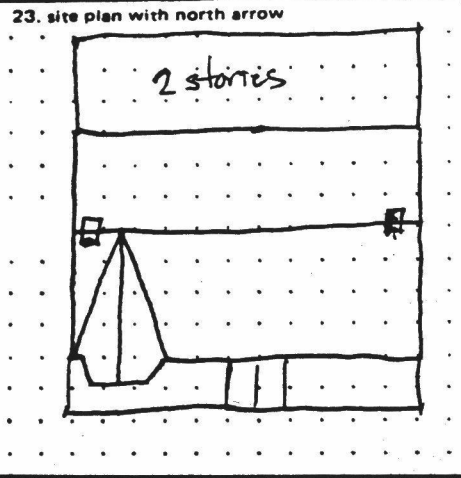
20. present use
 dwelling

16. architect or engineer

17. contractor or builder

18. primary building mat./construction
 coursed slate foundation;
 frame

21. condition very good
 22. integrity excellent



24. photo notation

25. file/location
 H.U.P.

26. brief description (note unusual features, integrity, environment, threats and associated buildings)
 1 1/2 stories, rectangular with large rear addition; 4 over 4 bays, central doorway; slate roof, double end chimneys; 3-angle bay window added to facade, 2 stories with sharply-pitched dormer with returns, has Gothic infill at dormer peak, window has wide plain frame, sunn applique on lintel; sash 1/2; chambered line of bay window decorated with sunn brackets with star motif, brackets also connected with a pendant; plain frieze under cornice with brackets, brackets spaced to meet edges of frame architraves, frieze extends to lintel tops; bay frames - plain, wide boards with (continue on back if necessary)

27. history, significance and/or background
 deep lintel with corbelled cap and sunn applique on fascia; sashes 6/8, bay window sashes 1/2, a few other sashes replaced as 1/2; doorway has 3-light transom, 3-panel side lights + mullioned panels below are recessed, pediment windows - pair of large 6/8 sashes, each gable end; shallow h-pitched (continue on back if necessary)


28. sources of information
 porch has pediment central over doorway
 porch supported by elongated Tuscan columns

29. prepared by:

30. date revision(s)

1. County York
 2. Municipality Delta Borough
 3. street address or specific location 720 Main St.
 4. survey code 133-7-28
 5. present name
 6. other name (historic name if any)

4. survey code



EVALUATION

EVALUATOR(S)

PENNSYLVANIA HISTORIC RESOURCE SURVEY FORM
 OFFICE OF HISTORIC PRESERVATION Box 1026
 PA HISTORICAL & MUSEUM COMMISSION Harrisburg, PA 17120

7. Local survey organization

Historic York, Inc.

NR HD

8. Property owners name and address

805 MAIN STREET
 CLAUDE HERR

9. tax parcel number / other number

1-84 (207)

10.

U.T.M. zone _____ easting _____
 _____ northing _____

11. status (other surveys, lists etc.)

usgs sheet:

12. classification
 site () structure () object ()
 building
 In N.R. district yes () no ()

13. date(s) (how determined)

c. 1880

14. period

15. style, design or folk type

Gothic / with Q. Anne features

19. original use

Shop / dwelling

20. present use

Shop dwelling

16. architect or engineer

17. contractor or builder

18. primary building mat./construction

frame

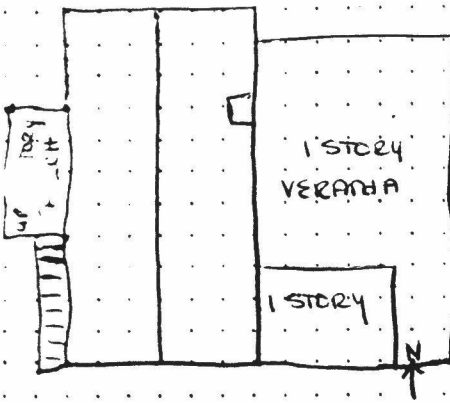
21. condition

Good

22. integrity

Fair

23. site plan with north arrow



24. photo notation

#10

25. file/location

H41

26. brief description (note unusual features, integrity, environment, threats and associated buildings)



2 1/2 stories, rectangular, gable end to street, has basic Greek Revival placement and proportions with the exception of the roof pitch, structure is 2 bays wide, 4 bays long; has extended shop front to E.; shallow moulded cornice + returns, fascia board under gable eaves; pediment window is tightly positioned under the roof peak, its Gothic peak engages the frieze line, has sawn applique in the pediment, sash 2/2; pediment decorated with U-shaped fish scaling (Washington cut)

(continue on back if necessary)

27. history, significance and/or background

bay frames - wide, plain board with shallow-patez lintels with sawn appliques on fascia; store front framed by pilasters, rectangular capped with shallow capitals shallow cornice has dentilled motif + small brackets

(continue on back if necessary)

28. sources of information

29. prepared by:

T. Schaefer

30. date

3/81

revision(s)

(continue on back if necessary)

5. present name
 WESTERN AUTO

1. County
 York

6. other name (historic name if any)

2. municipality
 DELTA BOROUGH


3. street address or specific location
 805 MAIN STREET

4. survey code

133-7-20

ADDITIONAL DATA/PHOTOS
number all continuations from front

4. survey code



EVALUATION

EVALUATOR(S)

7. Local survey organization

Historic York, Inc.

NR HD

8. property owners name and address

near, 805 Main St.
 Betty Lee K. Chiaruttini

9. tax parcel number / other number

1-84 207

10.

U.T.M. zone

--	--	--	--	--	--	--	--	--	--	--	--

 easting

--	--	--	--	--	--	--	--	--	--	--	--

 northing

--	--	--	--	--	--	--	--	--	--	--	--

11. status (other surveys, lists etc.)

usgs sheet:

12. classification
 site () structure object ()
 building ()
 in N.R. district yes () no ()

13. date(s) (how determined)

c. 1885

14. period

15. style, design or folk type

hipped roof

19. original use

jail building

20. present use

vacant

16. architect or engineer

17. contractor or builder

18. primary building mat./construction

coursed slate


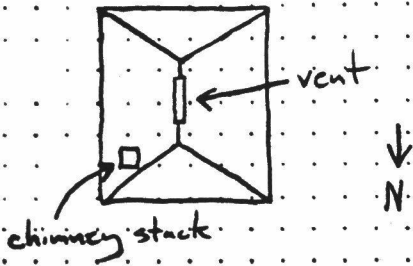
21. condition

good

22. integrity

good

23. site plan with north arrow




24. photo notation

19

25. file/location

H. Y. I.

26. brief description (note unusual features, integrity, environment, threats and associated buildings)



1 story, rectangular, hipped roof-line; plain box cornice
 single wide doorway, transom light above with thin bars;
 vent stack at roof peak; small chimney stack off-centred in
 N.E. corner; structure without any other openings, made
 completely of thick courses of slate

27. history, significance and/or background

(continue on back if necessary)

28. sources of information

29. prepared by:

T. Schaefer

30. date

3/81

revision(s)

(continue on back if necessary)

5. present name

1. County
 York

6. other name (historic name if any)

Barrough Jail

2. municipality
 Delta Borough



3. street address or specific location

near, 815 Main St.
 on Edison Ave

4. survey code
 133-7-19

ADDITIONAL DATA/PHOTOS
number all continuations from front

4. survey code



EVALUATION

EVALUATOR(S)

MAP #1

Tax Parcel #	Inventory # SC,A,B,C,V	Name of Property	Address	Owners	Evaluation
1-89	A-5		817-819 MAIN ST.	G. Edwin & Audrey B. McLaughlin 409 Main St. Delta, PA 17314	C
1-90	SC-15		821-823 MAIN ST	Thomas L. & Maxine A. Dixon Delta, PA 17314	S
1-91	A-4		825-827 MAIN ST.	John J. & Doris E. Treadwell 1344 Ryan Rd. Fallston, MD 21047	C
1-92	C-5		829 MAIN ST	Ralph & Mary Minton Jarrettsville, MD 21084	I
1-92A	A-3		N. BROAD ST.	James W. & Cheryl F. Hoffman Delta, PA 17314	C
1-93	C-4		831 MAIN ST	Charles R. & Diane M. Guergensen 1808 Trout Farm Rd. Jarrettsville, MD 21084	I
1-94	SC-14 C-3	GARAGE	835 MAIN ST rear 835 MAIN ST	James Hoffman Main St. Delta, PA 17314	S I
1-95	A-1		901 MAIN ST.	John J. & Doris E. Treadwell 1344 Ryan Rd. Fallston, MD 21047	C
1-96	SC-11		905 MAIN ST	Larry T. & Patricia A. White Delta, PA 17314	S
1-97	SC-9		907-909 MAIN ST	Wilbur Van Hart Delta, PA 17314	S
1-98	SC-6		911 MAIN ST	Le Roy Thompson Delta, PA 17314	S
1-99	SC-5		913 MAIN ST	David A. & Lori Kay Dibiasi Delta, PA 17314	S
1-100	C-1	(RANCh style hse)	North Avenue	Frank M. Baker Delta, PA 17314	I

PENNSYLVANIA HISTORIC RESOURCE SURVEY FORM
 OFFICE OF HISTORIC PRESERVATION Box 1026
 PA HISTORICAL & MUSEUM COMMISSION Harrisburg, PA 17120

7. Local survey organization

Historic York, Inc.

NR HD

8. property owners name and address

821-823 Main St.
 Thomas Dixon

9. tax parcel number / other number

1-90-207

10.

U.T.M. zone easting

nothing

11. status (other surveys, lists etc.)

usgs sheet:

12. classification
 site () structure () object ()
 building
 In N.R. district yes () no ()

13. date(s) (how determined)

c. 1880

14. period

15. style, design or folk type

19. original use
 dwelling

20. present use
 dwelling

16. architect or engineer

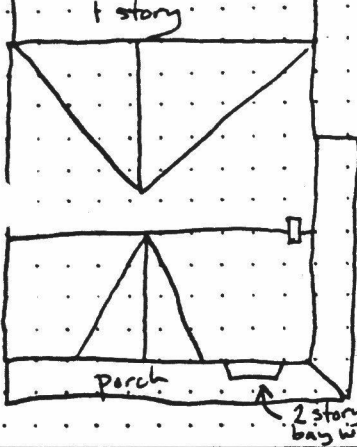
17. contractor or builder

18. primary building mat./construction

21. condition FAIR / POOR

22. integrity FAIR

23. site plan with north arrow



24. photo notation

#15

25. file/location

H.Y.I.

26. brief description (note unusual features, integrity, environment, threats and associated buildings)



2 1/2 stories, rectangular, with rear additions; cross gables; 5 over 5 bays, central doorway; slate roof, snow board removed; single-end chimney; moulded cornice and returns, facade gable has cornice returns; deep freeze with plain, solid brackets (no decoration), freeze and brackets extend under cornice returns, across facade pediment, and under gable eaves; added two story bay window on facade; bay frames - wide, plain board with shallow peaked lintels with corbelled hood; sashes - large pane 1/2; central doorway has 3 light transom, wide 3 part side lights, panes are flush; facade gable window

(continue on back if necessary)

27. history, significance and/or background

Fits tightly under peak's freeze, has sharp Gothic peak; pediment windows - 4-pane casements in pairs, each gable end; two story porch on E. gable end; facade porch supported by thin proportioned Tuscan uprights slate pavement in front; structure covered in deeply bevelled siding, medium width corner boards

(continue on back if necessary)

28. sources of information

29. prepared by:

T. Schaefer

30. date

3/81

revision(s)

(continue on back if necessary)

5. present name
 Hoffmann's Gun Shop

1. County
 York

6. other name (historic name if any)


2. municipality
 Delta Borough

3. street address or specific location
 821-823 Main St.

4. survey code
 133-7-15

ADDITIONAL DATA/PHOTOS
number all continuations from front

4. survey code





EVALUATION

EVALUATOR(S)

ADDITIONAL DATA/PHOTOS
number all continuations from front

4. survey code



EVALUATION

EVALUATOR(S)

7. Local survey organization

Historic York, Inc.

NR HD

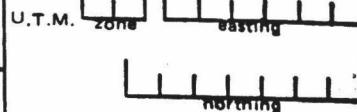
8. property owners name and address

905 Main St.
 Larry and Pat White

9. tax parcel number / other number

1-96 207

10.



11. status (other surveys, lists etc.)

usgs sheet:

12. classification
 site () structure () object ()
 building
 in N.R. district yes () no ()

13. date(s) (how determined)
 1874 - owner's date plaque

14. period

15. style, design or folk type

19. original use
 dwelling

20. present use
 dwelling

16. architect or engineer

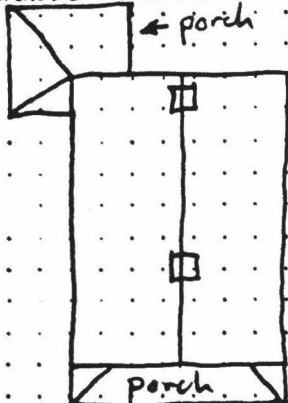
17. contractor or builder

18. primary building mat./construction
 coursed slate foundation;
 frame

21. condition

22. integrity

23. site plan with north arrow



24. photo notation

#11

25. file/location

26. brief description (note unusual features, integrity, environment, threats and associated buildings)



2 1/2 story, rectangular, gable end to street, 2 over 3 bays
 gable position is Greek Revival influence; pair of chimneys
 centered on roof peak; no cornice decoration or returns;
 crown moulding at under side of cornice eaves; deep fascia
 board under gable runs into very wide corner boards;
 bay frames ^{narrow} plain, lintel top has small lip; upper story sashes 6/8; lower
 story facade windows elongated to floor, sashes, large pane 4/8; doorway has
 3 light transom, ~~and~~ 3 side lights and panels are recessed; central sashed
 (continue on back if necessary)

27. history, significance and/or background

window in pediment has sharp Gothic peak; hip-
 roofed porch has luther-turned posts, Carpenter's Gothic trim and brackets
 structure covered in Germanic bevelled siding, wide corner boards
 slate pavement in front

28. sources of information

(continue on back if necessary)

29. prepared by:

T. Schaefer

30. date

3/81

revision(s)

(continue on back if necessary)

5. present name

1. County
 York

6. other name (historic name if any)

2. municipality
 Delta Borough

3. street address or specific location

905 Main St.

4. survey code

133-7-11

ADDITIONAL DATA/PHOTOS
number all continuations from front

4. survey code




EVALUATION

EVALUATOR(S)

ADDITIONAL DATA/PHOTOS
number all continuations from front

4. survey code



EVALUATION

EVALUATOR(S)

PENNSYLVANIA HISTORIC RESOURCE SURVEY FORM
 OFFICE OF HISTORIC PRESERVATION Box 1026
 PA HISTORICAL & MUSEUM COMMISSION Harrisburg, PA 17120

7. Local survey organization

Historic York, Inc.

NR HD

8. property owners name and address

911 Main St.
 Le Roy Thompson

9. tax parcel number / other number

1-98-207

10.

U.T.M. zone

easting

11. status (other surveys, lists etc.)

northing

usgs sheet:

12. classification
 site () structure () object ()
 building
 in N.R. district yes () no ()

13. date(s) (how determined)

c. 1875-80

15. style, design or folk type

19. original use

dwelling

14. period

20. present use

dwelling

16. architect or engineer

17. contractor or builder

18. primary building mat./construction
 coursed slate foundation;
 frame

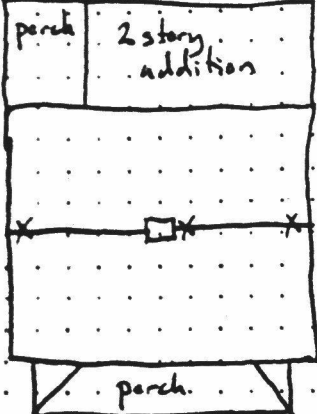
21. condition

good

22. integrity

good/fair

23. site plan with north arrow




24. photo notation



#7

25. file/location

H.Y.I.

26. brief description (note unusual features, integrity, environment, threats and associated buildings)



2 1/2 story, rectangular with rear addition; slate roof, snow stops intact; tall, centre chimney, pedistalled, with corbelled top; plain freeze extending to tops of window lintels, brackets evenly spaced  so they fall in line with the window frame edges, brackets extend  around under cornice returns and also support the gable eaves; bay frames wide, plain, lintels have a small lip at the top (this appears on the gable bays, not on the facade bays); sashes 2/2; doorway has 3 light transom, 3 side lights and recessed panels under

27. history, significance and/or background

are very narrow, and of a smaller proportion than the transom; door is of Italian influence - rounded top panels; ceramic bell pull intact on E. architrave piece; pediment windows - pair of large 6/8 sashes, each gable end; hip roofed porch does not extend the length of the facade

28. sources of information

structure covered in deeply bevelled Germanic siding, narrow corner boards; 3 over 3 bay structure is also 3 bays deep; has slate side walk lower story facade windows elongated to floor in the Italianate style

29. prepared by:

T. Schaefer

30. date

3/81

revision(s)

5. present name

1. County York

6. other name (historic name if any)

2. municipality Delta Borough

3. street address or specific location

911 Main St.

4. survey code

133-7-C

ADDITIONAL DATA/PHOTOS
number all continuations from front

4. survey code



EVALUATION

EVALUATOR(S)

PENNSYLVANIA HISTORIC RESOURCE SURVEY FORM
 OFFICE OF HISTORIC PRESERVATION Box 1026
 PA HISTORICAL & MUSEUM COMMISSION Harrisburg, PA 17120

7. Local survey organization

Historic York, Inc.

NR HD

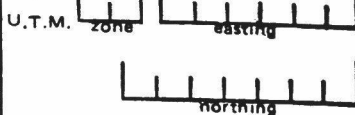
8. property owners name and address

913 Main St.
 David D. Biase

9. tax parcel number / other number

1-99 207

10.



11. status (other surveys, lists etc.)

usgs sheet:

12. classification
 site () structure () object ()
 building
 in N.R. district yes () no ()

13. date(s) (how determined)

C. 1880

14. period

15. style, design or folk type

19. original use

dwelling

20. present use

dwelling

16. architect or engineer

17. contractor or builder

18. primary building mat./construction
 covered slate foundation;
 frame


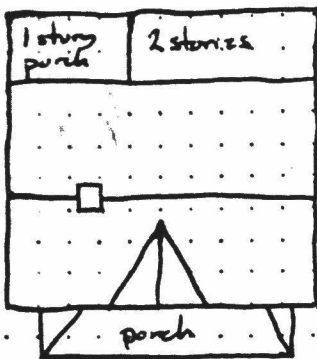
21. condition

good

22. integrity

good

23. site plan with north arrow




24. photo notation

#6

25. file/location

H.Y.I.

26. brief description (note unusual features, integrity, environment, threats and associated buildings)



2 1/2 stories, rectangular with rear addition included under roof-line; V-dormer wide with returns, 6 pane dormer light with sharp Gothic peak; slate roof with metal ridge; interior chimney, off-centre; deep, plain frieze with brackets; * brackets extend around under cornice returns and extend along frieze of dormer and gables; bay frames-wide, plain, deep plain lintel with top lip; sashes are 2/2, lower story facade windows elongated to floor; 3 over 3 bays with central doorway - doorway has 3 light transom, 3 paneled sidelights and bottom panels are
 (continue on back if necessary)

27. history, significance and/or background

recessed; door has rounded top panels - Italianate in style; pediment windows - pair of large 4 pane casements, each gable end; hip-roofed front porch supported with square bracket piers; cornice returns on roofline of rear addition; structure covered in deep Germanic
 (continue on back if necessary)

28. sources of information

bevelled siding, narrow corner boards. structure is 4 bays deep, has slate pavement in front * frieze extends downward to tops of window lintels
 (continue on back if necessary)

29. prepared by:

T. Schaefer

30. date

3/81

revision(s)

5. present name

York

6. other name (historic name if any)

Delta Borough

3. street address (or specific location)

913 Main St.

4. survey code

133-7-5

ADDITIONAL DATA/PHOTOS
number all continuations from front

4. survey code



EVALUATION

EVALUATOR(S)

Tax Parcel #	Inventory # SC,A,B,C,V	Name of Property	Address	Owners	Evaluation
1-101	SC-4		1001 MAIN ST	J. Edgar Baker Delta, PA 17314	S
1-42	SC-2		1005 MAIN ST	Margaret Galbreath & Robert Galbreath Estate Delta, PA 17314	S
1-102	SC-1		1006 MAIN ST	Trinity AME Zion Church 1006 Main St. Delta, PA 17314	S
1-42	SC-3		1007 MAIN ST	Miss Margaret Galbreath & Robert Galbreath Estate Delta, PA 17314	S
1-43	B-1	(BUNGALOW)	1002 MAIN ST	no listing	I
1-44	B-2	(BUNGALOW)	1000 MAIN ST	Kathryn B. Watkins Delta, PA 17314	I
1-45	SC-7		910 MAIN ST	Wilson L. & M. Elizabeth Knopp Delta, PA 17314	S
1-46	SC-8		908 MAIN ST	Bobby R. & Linda L. Queen 908 Main St. Delta, PA 17314	S
1-47	SC-10		906 MAIN ST	William C. Heurman 906 MAIN ST Delta, PA 17314	S
1-48	SC-12		904 MAIN ST	Emeleyn Van Hart Delta, PA 17314	S
1-49	C-2		902 MAIN ST.	James D. & Mary Evelyn Wallace Delta, PA 17314	I
1-50	SC-13		900 MAIN ST	John D. & Mary P. Allan 900 Main St. Delta, PA 17314	S

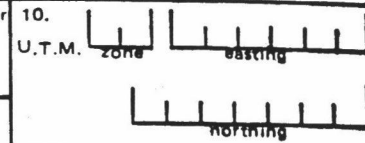
PENNSYLVANIA HISTORIC RESOURCE SURVEY FORM
 OFFICE OF HISTORIC PRESERVATION Box 1026
 PA HISTORICAL & MUSEUM COMMISSION Harrisburg, PA 17120

7. Local survey organization
 Historic York, Inc.

NR HC

8. property owners name and address
 1001 MAIN STREET
 EDGAR BAKER

9. tax parcel number / other number
 1-101 207



11. status (other surveys, lists etc.)

usgs sheet:

12. classification
 site structure object
 building
 in N.R. district yes no

13. date(s) (how determined)
 c. 1880

14. period

15. style, design or folk type

19. original use
 dwelling

20. present use
 dwelling

16. architect or engineer

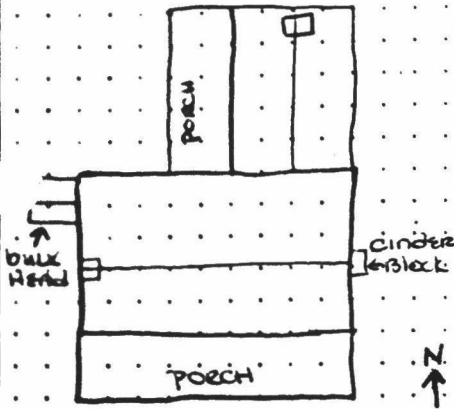
17. contractor or builder

18. primary building mat./construction
 COURSED SLATE FOUNDATION
 Frame

21. condition
 Good

22. integrity
 Good

23. site plan with north arrow



24. photo notation
 #3

25. file/location
 H41

26. brief description (note unusual features, integrity, environment, threats and associated buildings)

2 1/2 story, rectangular 3/3 construction with central bay window. Door has single room light, windows are 6 over 6 double hung sash. Original single chimney on west end. Later exterior cinder block chimney added on east end. One story front porch has standing seam metal roof and angled cornice returns. main roof has narrow, slightly molded cornices and returns. Foundation is coursed slate. west gable of the I. house has 2 openings: 1 is 4 pane casement window, other casement has been replaced by louvred vents. East gable has no windows.

(continue on back if necessary)

27. history, significance and/or background

(continue on back if necessary)

28. sources of information

29. prepared by:
 T. Schaefer

30. date
 3/81

revision(s)

(continue on back if necessary)

1. County
 YORK

2. municipality
 DELTA BOROUGH

3. street address or specific location
 1001 MAIN STREET

4. survey code
 133-7-4

5. present name

6. other name (historic name if any)

ADDITIONAL DATA/PHOTOS
number all continuations from front

4. survey code



EVALUATION

EVALUATOR(S)

PENNSYLVANIA HISTORIC RESOURCE SURVEY FORM
 OFFICE OF HISTORIC PRESERVATION Box 1026
 PA HISTORICAL & MUSEUM COMMISSION Harrisburg, PA 17120

7. Local survey organization
 Historic York, Inc

NR HD

8. Property owners name and address
 1005 MAIN STREET
 MISS MARGARET GALBREATH

9. tax parcel number / other number
 1-42 207

10. U.T.M. zone

--	--	--	--	--	--	--	--	--	--

 easting

--	--	--	--	--	--	--	--	--	--

 northing

11. status (other surveys, lists etc.)

usgs sheet:

12. classification
 site () structure () object ()
 building
 in N.R. district yes () no ()

13. date(s) (how determined)
 c. 1840 - 60

15. style, design or folk type
 central doorway

19. original use
 dwelling

20. present use
 dwelling

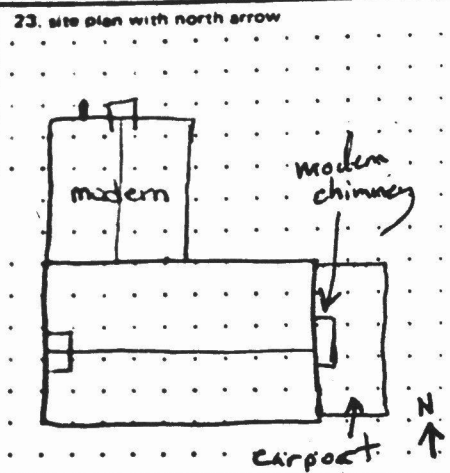
16. architect or engineer

17. contractor or builder

18. primary building mat./construction
 log

21. condition
 Good

22. integrity
 fair



24. photo notation
 #2

25. file/location
 H41

26. brief description (note unusual features, integrity, environment, threats and associated buildings)

2 1/2 stories, rectangular with L-shaped rear addition
 4 over 3 bays, central doorway; slate roof;
 originally single-end chimney; box cornice + returns;
 muddled very bowed at gables; bay frames - plain,
 narrow with slight outlining lip at frame exterior line; sashes 6/6;
 bay placement of lower story facade is unclear, reworking is all but a
 certainty; doorway with its pedimented fascia piece is rather unique
 (continue on back if necessary)

27. history, significance and/or background
 in the Borough, and actually, also in the county
 pediment windows - E. gable, pair of 4-paned casements
 W. gable, pair of 3-paned casements, horizontal format

 (continue on back if necessary)

28. sources of information

29. prepared by:
 T. Schaefer

30. date
 3/81

revision(s)

1. County
 York

2. Municipality
 DEERBOROUGH




3. Street address or specific location
 1005 MAIN STREET

4. Survey code
 133-7-2

5. Other name (historic name if any)

ADDITIONAL DATA/PHOTOS
number all continuations from front

4. survey code



Horizontal barring of foundation windows is rather uncommon

Pedimented door treatment is

EVALUATION

highly unusual, in Delta this particular proportion of pediment and its style & outlined edge is approached in dormer windows or gable pediment windows - in that case, the angle is more sharply peaked

EVALUATOR(S)

PENNSYLVANIA HISTORIC RESOURCE SURVEY FORM
 OFFICE OF HISTORIC PRESERVATION Box 1026
 PA HISTORICAL & MUSEUM COMMISSION Harrisburg, PA 17120

7. Local survey organization

Historic York, Inc.

NR HI

8. property owners name and address

1006 Main St.
 Trinity A.M.E. Zion Church

9. tax parcel number / other number

1-102 209

10.

U.T.M. zone easting

northing

usgs sheet:

12. classification
 site () structure () object ()
 building
 in N.R. district yes () no ()

13. date(s) (how determined)

1891 datestone

14. period

15. style, design or folk type

Victorian Eclectic

19. original use

Church

20. present use

Church

16. architect or engineer

17. contractor or builder

18. primary building mat./construction
 coursed slate foundation;
 bricks, common bond

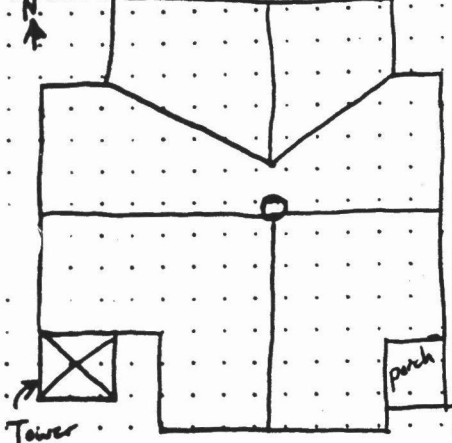
21. condition

very good

22. integrity

very good

23. site plan with north arrow



24. photo notation

#1

25. file/location

H.U.I.

26. brief description (note unusual features, integrity, environment, threats and associated buildings)

Combines numerous Victorian elements: Gothic, Queen Anne, and Romanesque Revival
 high banked foundation of coursed slate, no quoins; basic cross gable
 plan, 3 bays each gable; gable pediments decorated in shingling, plain
 fascia along gable peak, pediment bottoms closed with moulding; windows
 are basically tripartite lancets, flanking windows are a Palladian variation;
 bays are delimited by corbelled buttresses with metal caps decorated
 with rosettes; square tower with hipped roof is vaguely Romanesque, especially

(continue on back if necessary)

27. history, significance and/or background

the round, squat pillars at the belfrey; slate roof has rows of snow stops
 gable intersection capped with small octagonal vent

(continue on back if necessary)

28. sources of information

29. prepared by:

T. Schaefer

30. date

3/81

revision(s)

(continue on back if necessary)

5. present name
 Trinity A.M.E. Zion Church

6. other name (historic name if any)
 Rehoboth Welsh Presbyterian Church

2. municipality
 Delta Borough

3. street address or specific location
 1006 Main St.



4. survey code
 133-7-1

1. County
 York

sheet 1 of 2

ADDITIONAL DATA/PHOTOS
number all continuations from front

4. survey code



EVALUATION

EVALUATOR(S)

PENNSYLVANIA HISTORIC RESOURCE SURVEY FORM
OFFICE OF HISTORIC PRESERVATION
PA HISTORICAL & MUSEUM COMMISSION

Box 1026
Harrisburg, PA 17120

7. Local survey organization

Historic York, Inc.

NR HD

8. property owners name and address

1006 MAIN STREET
TRINITY A.M.E. ZION CHURCH

9. tax parcel number / other number

10.

U.T.M. zone easting

11. status (other surveys, lists etc.)

usgs sheet:

12. classification
site () structure () object ()
building
in N.R. district yes () no ()

13. date(s) (how determined)

1891 DATESTONE

14. period

15. style, design or folk type

VICTORIAN ECLECTIC

19. original use

CHURCH

20. present use

CHURCH

16. architect or engineer

17. contractor or builder

18. primary building mat./construction
COURSE SLATE FOUNDATION
BRICK - COMMON BOND

21. condition

VERY GOOD

22. integrity

VERY GOOD

23. site plan with north arrow

24. photo notation

25. file/location

26. brief description (note unusual features, integrity, environment, threats and associated buildings)

27.

28. sources of information

29. prepared by:


T. Schaefer

30. date

3/81

revision(s)

(continue on back if necessary)




(continue on back if necessary)

(continue on back if necessary)

1. County YORK
2. Municipality DELTA BOROUGH
3. street address or specific location 1006 MAIN STREET
4. survey code 133-7-1
5. present name TRINITY A.M.E. ZION CHURCH
6. other name (historic name if any) REHOBOTH WELSH PRESB. CHURCH

ADDITIONAL DATA/PHOTOS
number all continuations from front

4. survey code



EVALUATION

EVALUATOR(S)

7. Local survey organization

Historic York, Inc

NR HD

8. property owners name and address

1004 Main St.
 Miss Margaret Galbreath and
 Robert Galbreath estate

9. tax parcel number / other number

1-42 207

10.

U.T.M. zone

eastings

northings

usgs sheet:

12. classification
 site () structure () object ()
 building
 in N.R. district yes () no ()

13. date(s) (how determined)

c.1875

14. period

15. style, design or folk type

Gothic I-house

19. original use

dwelling

20. present use

dwelling

16. architect or engineer

17. contractor or builder

18. primary building mat./construction

frame

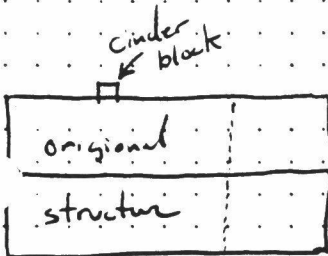
21. condition

fair/poor

22. integrity

fair

23. site plan with north arrow




24. photo notation

23

25. file/location

H.Y.I.

26. brief description (note unusual features, integrity, environment, threats and associated buildings)



2 1/2 story, rectangular, I-house, narrow proportions of the Gothic influence; was probably 2 over 2 bays originally with addition built into N. gable; despite its proportions, the roof pitch is not steep; plain box cornice, returns are implied by the inward angle of the gable fascia bay frames - narrow, slightly milled; sashes 6/6 with a few replaced as 2/2 doorways have no transom lights; pediment windows - pair of 4-pane casements in S. gable; S gable eaves have single cross piece spanning above
 (continue on back if necessary)

27. history, significance and/or background

pediment windows, no evidence of anything similar on N. gable

28. sources of information

29. prepared by:

T. Schaefer

30. date

3/81

revision(s)

(continue on back if necessary)

5. present name

1. County York

6. other name (historic name if any)

2. municipality Delta Borough

3. street address or specific location

1004 Main St.

4. survey code

133-7-3

ADDITIONAL DATA/PHOTOS
number all continuations from front

4. survey code



EVALUATION

EVALUATOR(S)

PENNSYLVANIA HISTORIC RESOURCE SURVEY FORM
 OFFICE OF HISTORIC PRESERVATION Box 1026
 PA HISTORICAL & MUSEUM COMMISSION Harrisburg, PA 17120

7. Local survey organization

Historic York, Inc

NR HD

8. property owners name and address

910 Main St.
 Mr + Mrs, Wilson Knopp

9. tax parcel number / other number

1-45-207

10.

U.T.M. zone

--	--	--	--	--	--	--	--	--	--

 easting

--	--	--	--	--	--	--	--	--	--

 northing

--	--	--	--	--	--	--	--	--	--

11. status (other surveys, lists etc.)

usgs sheet:

12. classification
 site () structure () object ()
 building
 in N.R. district yes () no ()

13. date(s) (how determined)
 c. 1875-80

14. period

15. style, design or folk type
 central doorway

19. original use

dwelling

20. present use

dwelling

16. architect or engineer

17. contractor or builder

18. primary building mat./construction
 coursed slate foundation;
 frame

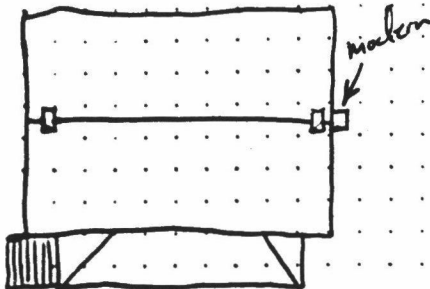
21. condition

fair/poor

22. integrity

fair

23. site plan with north arrow



24. photo notation

25. file/location H. Y. I.

26. brief description (note unusual features, integrity, environment, threats and associated buildings)

2 1/2 stories, rectangular, 3 over 3 bays with central doorway; originally
 had slate roof, snow board removed; tall double-end chimneys, shallow
 board-shaped cornice + returns, plain frieze under which extends to tops
 of bay ~~to~~ frames; bay frames plain, narrow; sashes 2/2; doorway has no
 transom - door Italianate, round top panels; hip roofed porch, does not extend
 the full length of the facade, has thin scrollled brackets; pediment
 windows - pair of large 2/2 sashes, each sash end; lower story facade
 windows elongated to floor structure covered in deeply bevelled Germanic siding,
 narrow cornerboards

27. history, significance and/or background

28. sources of information

29. prepared by:

T. Schaefer

30. date

3/81

revision(s)

(continue on back if necessary)

1. County York


2. Municipality Delta Branch

3. Street address or specific location 910 Main St.

4. Survey code 133-7-7

ADDITIONAL DATA/PHOTOS
number all continuations from front

4. survey code




EVALUATION

EVALUATOR(S)

ADDITIONAL DATA/PHOTOS
number all continuations from front

4. survey code



EVALUATION

EVALUATOR(S)

PENNSYLVANIA HISTORIC RESOURCE SURVEY FORM
 OFFICE OF HISTORIC PRESERVATION Box 1026
 PA HISTORICAL & MUSEUM COMMISSION Harrisburg, PA 17120

7. Local survey organization

Historic York, Inc.

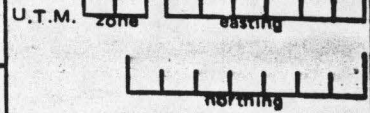
8. property owners name and address

906 Main St.
 William C. Heurman

9. tax parcel number / other number

1-47 207

10.



11. status (other surveys, lists etc.)

usgs sheet:

12. classification
 site () structure () object ()
 building
 in N.R. district yes () no ()

13. date(s) (how determined)

c. 1885

14. period

15. style, design or folk type
 Italianate, mansard
 roof

19. original use

dwelling

20. present use

dwelling

16. architect or engineer

17. contractor or builder

18. primary building mat./construction
 coursed slate foundation;
 frame

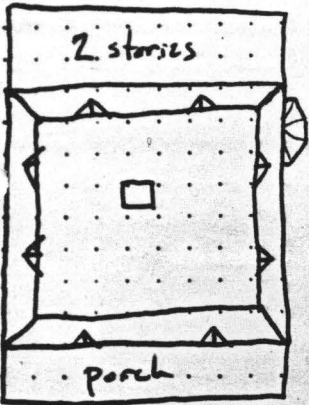
21. condition

excellent

22. integrity

excellent

23. site plan with north arrow




24. photo notation

#10

25. file/location



26. brief description (note unusual features, integrity, environment, threats and associated buildings)



3 story, classically proportioned mansard-roofed Italianate; 3 over 3 bays with rear addition; central chimney with corbelled coursing; slate mansard with hexagonal decorative coursing bands, geometric figures of red slates, central star with two flanking diamonds; pairs of small pedimented dormers in each roof-line, rounded tripartite motif in each pediment ; crown moulding at length of roof top; very deep cornice + frieze, plain with central dentilled motif, widely spaced decorative consoles, this extends

(continue on back if necessary)

27. history, significance and/or background

3/4 of wing around structure; bay frames-wide, plain Italianate shallow-capped lintels ; sashes 2/2; lower story facade windows elongated to floor, doorway is not as high as windows; porch decorated with Carpenter's Gothic motifs + brackets, very elaborate, also has lute-turned up rights

(continue on back if necessary)

28. sources of information

rear of W. gable has 5 angled, 2 story bay window, dentil motif at ledges between stories; slate pavement in front; present owners have developed an excellent

(continue on back if necessary)

29. prepared by:

T. Schaefer

30. date

3/81

revision(s)

1. County York



2. municipality Delta Borough

3. street address or specific location
 906 Main St.

4. survey code 133-7-10

ADDITIONAL DATA/PHOTOS
number all continuations from front

4. survey code



EVALUATION

EVALUATOR(S)

PENNSYLVANIA HISTORIC RESOURCE SURVEY FORM
 OFFICE OF HISTORIC PRESERVATION Box 1026
 PA HISTORICAL & MUSEUM COMMISSION Harrisburg, PA 17120

7. Local survey organization

Historic York, Inc

NR HD

8. property owners name and address

904 Main St,
 Emeleyn Van Hart

9. tax parcel number / other number

1-48 207

10.

U.T.M. zone

--	--	--	--	--	--	--	--	--	--	--	--

 easting

--	--	--	--	--	--	--	--	--	--	--	--

 northing

--	--	--	--	--	--	--	--	--	--	--	--

11. status (other surveys, lists etc.)

usgs sheet:

12. classification
 site () structure () object ()
 building
 in N.R. district yes () no ()

13. date(s) (how determined)

c. 1880-85

15. style, design or folk type

19. original use

dwelling

14. period

20. present use

dwelling

16. architect or engineer

17. contractor or builder

18. primary building mat./construction
 covered slate foundation;
 frame

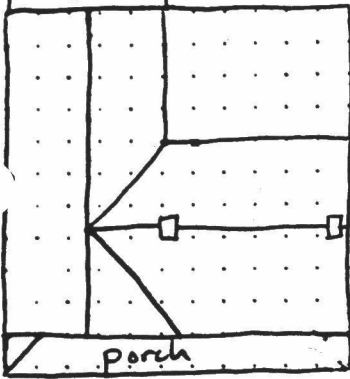
21. condition

good

22. integrity

good/fair

23. site plan with north arrow
 1 story, enclosed



24. photo notation

#12

25. file/location

26. brief description (note unusual features, integrity, environment, threats and associated buildings)



2 1/2 story rectangular with 3 bay wide L-shaped addition at E. gable end; structure is functionally 3/3 + 3/3; slate roof; corbelled double-end chimneys; mottled cornice and returns, returns also at facade pediment; facade pediment window-centered 2/2 sash with rounded peak (Italianate/Gothic) bay frames - plain, wide bowel, deep lintel which touches bottom of cornice, sawn appliques on fascia of lintel; sashes 2/2; doorway of rect. section has single-light transom, doorway flanked by two added bay (continue on back if necessary)

27. history, significance and/or background

windows, their details have been sidzed over; E. section doorway without transom, flanked by pair of elongated windows which reach floor level hip-roofed porch supported by thin proportioned Tuscan columns; pediment windows - pair of 4-paned casements, each gable end; structure covered in (continue on back if necessary)

28. sources of information

deeply bevelled Germanic siding, narrow corner boards

29. prepared by:

T. Schaefer

30. date

3/81

revision(s)

(continue on back if necessary)

5. present name

1. County
 York

6. other name (historic name if any)


2. municipality
 Delta Borough

3. street address or specific location
 904 Main St.

4. survey code
 133-7-12

ADDITIONAL DATA/PHOTOS
number all continuations from front

4. survey code



EVALUATION

EVALUATOR(S)

7. Local survey organization

Historic York, Inc.

NR HD

8. property owners name and address

900 Main St.
 John Allan

9. tax parcel number / other number

1-50 207

10.

U.T.M. zone

zone	_____	_____	_____	_____	_____	_____	_____	_____	_____
eastings					northings				

11. status (other surveys, lists etc.)

usgs sheet:

12. classification
 site () structure () object ()
 building
 in N.R. district yes () no ()

13. date(s) (how determined)

c. 1875-80

15. style, design or folk type

central doorway
 common $\frac{3}{4}$ County Vern.

19. original use

dwelling

14. period

20. present use

dwelling

16. architect or engineer

17. contractor or builder

18. primary building mat./construction
 coursed slate foundation,
 frame

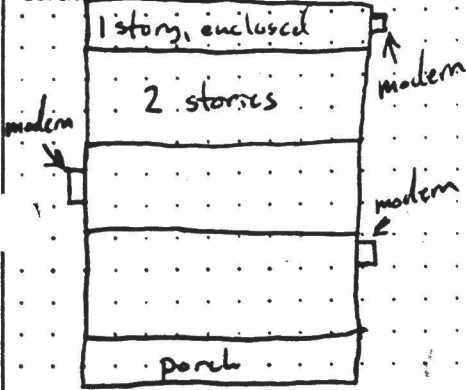
21. condition

good

22. integrity

good/fair

23. site plan with north arrow




24. photo notation

#13

25. file/location

H. Y. I

26. brief description (note unusual features, integrity, environment, threats and associated buildings)



2 1/2 story, rectangular with rear additions; 3 over 3 bays, central doorway; moulded box cornice and returns; bay frames - plain, narrow, sashes $\frac{6}{8}$; lower story facade windows are somewhat elongated; low central doorway has no transom; pediment windows - pair of 4-pane casements, each gable end; porch has lathe-turned posts, brackets have an unusual ducks-head motif. This is a typical Southern York Co. vernacular structure erected in a village setting, its position in the Borough suggests that

27. history, significance and/or background

it is one of the earlier dwellings, however its architectural styling does not seem to have set precedent for the majority of Delta buildings, most of which, were erected 10-30 years after this building. This form of dwelling is common place in the surrounding rural areas but in Delta village, it is in the minority.

28. sources of information

29. prepared by:

T. Schaefer

30. date

3/81

revision(s)

(continue on back if necessary)

5. present name

1. County

York

6. other name (historic name if any)

2. municipality

Delta Borough

3. street address or specific location

900 Main St.

4. survey code

133-7-13

ADDITIONAL DATA/PHOTOS
number all continuations from front

4. survey code



EVALUATION

EVALUATOR(S)

MAP #1 Tax Parcel #	Inventory # SC,A,B,C,V	Name of Property	Address	Owners	Evaluation
1-51	SC-16		810 MAIN ST	George C. & Charlene L. Sadler, Jr. Main & Broad Sts. Delta, PA 17314	S
1-52	A-2		810 MAIN ST	James W. & Cheryl F. Hoffman 835 Main St. Delta, PA 17314	C
1-53	SC-17		808 MAIN ST	James W. & Philip K. Hoffman 835 Main St. Delta, PA 17314	S
1-54	SC-18		806 MAIN ST	Gerald W. Gross Delta, PA 17314	S
1-55	B-3		804 Main St	Wayne D. & Virginia A. Bunner Delta, PA 17314	I
1-56	SC-21		802 MAIN ST	Ronald Lee Houck 802 Main St. Delta, PA 17314	S
1-57	SC-22		800 MAIN ST	Daniel Stewart & Wife Delta, PA 17314	S
1-58	C-7	Wilson's Auto Repair	700 block MAIN ST	George Wilson Delta, PA 17314	I
1-59	SC-24		726 MAIN ST	Raymond F. & Phyllis L. Watkins 726 Main St. Delta, PA 17314	S
1-60	A-9		724 MAIN ST.	Claudia B. Taddy 724 Main St. Delta, PA 17314	C
1-61	SC-26		722 MAIN ST.	Glen A. & Linda L. Miller, Sr. 722 Main St. Delta, PA 17314	S
1-62	SC-28				S

PENNSYLVANIA HISTORIC RESOURCE SURVEY FORM
 OFFICE OF HISTORIC PRESERVATION Box 1026
 PA HISTORICAL & MUSEUM COMMISSION Harrisburg, PA 17120

7. Local survey organization

Historic York, Inc.

NR HD

8. Property owners name and address

810 Main St.
 George C. Sadler

9. tax parcel number / other number

1-51 207

10.

U.T.M. zone easting

northing

usgs sheet:

11. status (other surveys, lists etc.)

12. classification
 site () structure () object ()
 building
 in N.R. district yes () no ()

13. date(s) (how determined)

c. 1975

15. style, design or folk type

19. original use dwelling

14. period

20. present use dwelling

16. architect or engineer

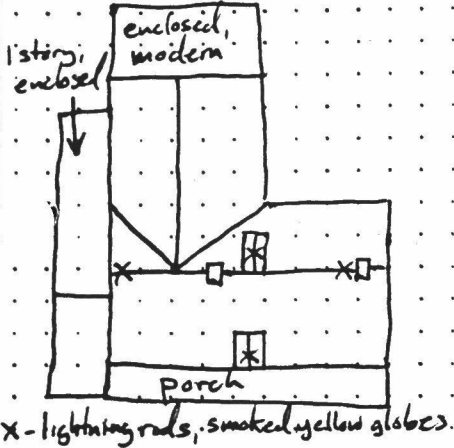
17. contractor or builder

18. primary building mat./construction
 slate foundation faced in
 brick; frame

21. condition

22. integrity

23. site plan with north arrow




24. photo notation

#16

25. file/location

H.Y.I.

26. brief description (note unusual features, integrity, environment, threats and associated buildings)



2 1/2 stories, rectangular with L-shaped rear addition, originally 3 over 3 bays; slate roof; originally single-end chimney; deep cornice returns with brackets and dentil motif; brackets extend around cornice returns; bay frames-wide, plain band, shallow pentical lintels with small caps; circular modillion on fascia

doorway has single-light transom; lower story bays have sawn appliques on fascia; no pediment windows; narrow pedimented dormers front and rear dormer window architrave flairs outward at lintel, ^-wide band of moulding

(continue on back if necessary)

27. history, significance and/or background

immediately under pent

(continue on back if necessary)

28. sources of information

29. prepared by:

T. Schaefer

30. date

3/81

revision(s)

(continue on back if necessary)

5. present name

1. County York

6. other name (historic name if any)


2. municipality Delta Borough

3. street address or specific location
 810 Main St.

4. survey code 133-7-16

ADDITIONAL DATA/PHOTOS
number all continuations from front

4. survey code



EVALUATION

EVALUATOR(S)

7. Local survey organization

Historic York, Inc.

NR HD

8. property owners name and address

808 Main St,
 James ~~George~~ Hoffman

9. tax parcel number / other number

1-53 207

10.

U.T.M.

zone

easting

northing

usgs sheet:

11. status (other surveys, lists etc.)

12. classification
 site () structure () object ()
 building
 in N.R. district yes () no ()

13. date(s) (how determined)

c. 1870-80

15. style, design or folk type

18. primary building mat./construction

frame/possibly log

19. original use

dwelling

20. present use

dwelling

16. architect or engineer

17. contractor or builder

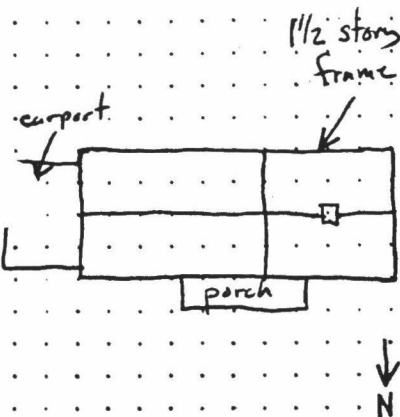
21. condition

fair/poor

22. integrity

fair/poor

23. site plan with north arrow




24. photo notation

17

25. file/location

H.U.I.

26. brief description (note unusual features, integrity, environment, threats and associated buildings)



2 1/2 story, rectangular I-house with 1 1/2 story addition on W. gable; originally 3 over 3 bays; plain box cornice, shaped fascia board at gables; imply cornice returns; plain, wide bay frames;

3/4 sashes, vertically divided - rather unusual; doorway has no transom; pediment windows - centred 6 pane casement, each gable end

Much of this structure has been reworked to the point where the characteristics of

(continue on back if necessary)

27. history, significance and/or background

the form have been destroyed.

(continue on back if necessary)

28. sources of information

29. prepared by:

T. Schaefer

30. date

3/81

revision(s)

(continue on back if necessary)

5. present name

1. County York

6. other name (historic name if any)

2. Municipality Delta Borough

3. street address or specific location
 808 Main St.

4. survey code 133-7-17

PENNSYLVANIA HISTORIC RESOURCE SURVEY FORM
OFFICE OF HISTORIC PRESERVATION Box 1026
PA HISTORICAL & MUSEUM COMMISSION Harrisburg, PA 17120

7. Local survey organization
Historic York Inc. NR HD

8. Property owners name and address
**806 MAIN STREET
MRS. GERARD CROSS**

9. tax parcel number / other number
1-54 207

10. U.T.M. zone _____ easting _____
northing _____
usgs sheet: _____

11. status (other surveys, lists etc.)

12. classification
site () structure () object ()
building
In N.R. district yes () no ()

13. date(s) (how determined)
c. 1880

15. style, design or folk type
central chimney

19. original use
dwelling

20. present use
dwelling

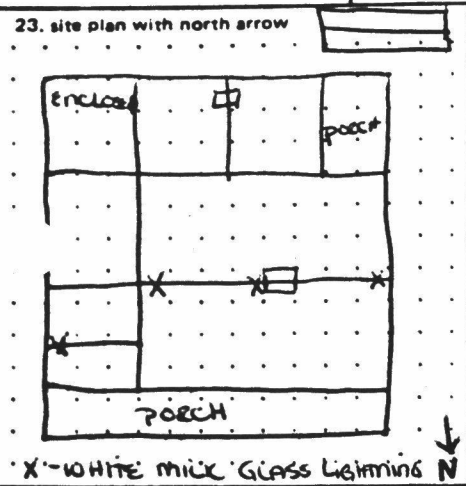
16. architect or engineer

17. contractor or builder

18. primary building mat./construction
**coursed slate foundation
Frame**

21. condition
Good

22. integrity
fair / poor



24. photo notation
#18

25. file/location
H41

26. brief description (note unusual features, integrity, environment, threats and associated buildings)

2 1/2 stories, rectangular with rear addition; originally 2 over 2 or 2 over 3 bays, 3 bays deep; slate roof; centre chimney; moulded cornice + returns; frieze hidden by siding, brackets in Gothic triangular configuration; brackets touch lintels, spaced to meet lintels at their outer edges - N.B. - unevenly spaced brackets in centre of facade; bay frames plain, wide board with small lip; sashes 2/2; window bays slightly elongated; pediment windows - pair of large 2/2 sashes

(continue on back if necessary)



27. history, significance and/or background
each gable end; unusual treatment of bay added to E. gable but not unique in Delta

28. sources of information

29. prepared by:
T. Schaefer

30. date
3/81

revision(s)

1. County
York


2. municipality
DELTA
BOZELONG H

3. street address or specific location
806 MAIN STREET

4. survey code
133-7.18

ADDITIONAL DATA/PHOTOS
number all continuations from front

4. survey code



EVALUATION

EVALUATOR(S)

PENNSYLVANIA HISTORIC RESOURCE SURVEY FORM
OFFICE OF HISTORIC PRESERVATION Box 1026
PA HISTORICAL & MUSEUM COMMISSION Harrisburg, PA 17120

7. Local survey organization

historic york, Inc. NR HD

8. property owners name and address


806 MAIN STREET
MRS. GERALD GROSS

9. tax parcel number / other number

1-54 207

10.

U.T.M. zone



easting



northing

ugs sheet:

11. status (other surveys, lists etc.)

12. classification
site () structure object ()
building
In N.R. district yes () no ()

13. date(s) (how determined)

c. 1875-85

15. style, design or folk type

19. original use *old cellar*

DWELLING

20. present use

Dwelling shed

16. architect or engineer

17. contractor or builder

18. primary building mat./construction
COURSED SLATE FOUNDATION


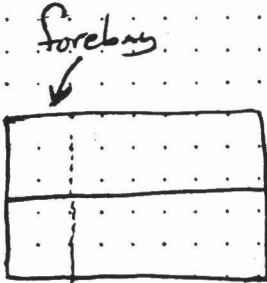
21. condition

Good

22. integrity

excellent

23. site plan with north arrow



24. photo notation

25. file/location

H.Y.I.

26. brief description (note unusual features, integrity, environment, threats and associated buildings)

structure completely built in narrow courses of slate, has forebayed roofline, foundation in fill is vertical board and batten

(continue on back if necessary)

27. history, significance and/or background

(continue on back if necessary)

28. sources of information

29. prepared by:

T. Schaefer

30. date

3/81

revision(s)

(continue on back if necessary)

5. present name

1. County
york

6. other name (historic name if any)

2. municipality
DETRA BOROUGH

3. street address or specific location

806 MAIN STREET

4. survey code 133-7-18

PENNSYLVANIA HISTORIC RESOURCE SURVEY FORM
 OFFICE OF HISTORIC PRESERVATION Box 1026
 PA HISTORICAL & MUSEUM COMMISSION Harrisburg, PA 17120

7. Local survey organization

Historic York, Inc.

NR HD

8. property owners name and address

802 MAIN STREET
 RONALD Houck

9. tax parcel number / other number

1-56 207

10.

U.T.M. zone

--	--	--	--	--	--	--	--	--	--	--	--

 easting

--	--	--	--	--	--	--	--	--	--	--	--

 northing

--	--	--	--	--	--	--	--	--	--	--	--

11. status (other surveys, lists etc.)

usgs sheet:

12. classification
 site () structure () object ()
 building
 in N.R. district yes () no ()

13. date(s) (how determined)

c. 1865-75

14. period

15. style, design or folk type

18. primary building mat./construction
 coursed slate foundation
 frame

19. original use

DWELLING

20. present use

DWELLING

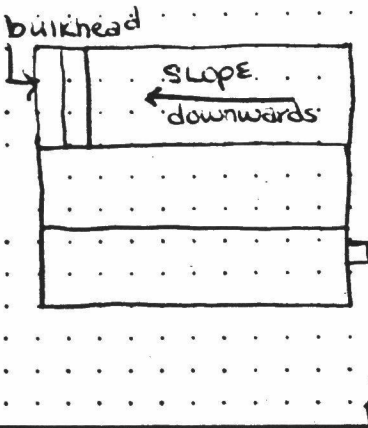
21. condition

GOOD

22. integrity

Good / Fair

23. site plan with north arrow



24. photo notation

#21

25. file/location

H41



26. brief description (note unusual features, integrity, environment, threats and associated buildings)

2 1/2 story, rectangular frame I house was originally 2 over 3 bays. House extended via lower 2 bay addition to the west. Original single end chimney replaced with cinder block masonry. Slate roof has plain box cornice and small returns. Original 6 over 6 sash windows have been replaced by lower 1 with narrow, beaded frames + storm windows. Each gable eave has wide frieze board and a central 4 pane casement window. Original structure covered with wide alpineboard siding and medium width corner boards. Coursed slate foundation is covered with concrete. One story, 3 bay, shed roofed porch across central portion of facade has implied cornice returns and is supported by chamfered wooden posts and enclosed by a decorative sawn balustrade. Porch foundation has open lattice work on front and concrete covered slate on sides.

(continue on back if necessary)

27. history, significance and/or background

(continue on back if necessary)

28. sources of information

29. prepared by:

T. Schaefer

30. date

3/81

revision(s)


(continue on back if necessary)

1. County YORK
 2. Municipality DELTA BOROUGH
 3. street address or specific location 802 MAIN STREET
 4. survey code 133-7-21
 5. present name

6. other name (historic name if any)

ADDITIONAL DATA/PHOTOS
number all continuations from front

4. survey code



EVALUATION

EVALUATOR(S)

7. Local survey organization
 Historic York, Inc.

NR HD

8. property owners name and address
 800 MAIN STREET
 MR & MRS DANIEL A. STEWART

9. tax parcel number / other number
 1-57 207

10. U.T.M. zone easting northing

11. status (other surveys, lists etc.)

usgs sheet:

12. classification
 site () structure () object ()
 building
 in N.R. district yes () no ()

13. date(s) (how determined)
 c. 1875-80

14. period

15. style, design or folk type
 Germanic / Gothic in flavor

19. original use
 dwelling

20. present use
 dwelling

16. architect or engineer

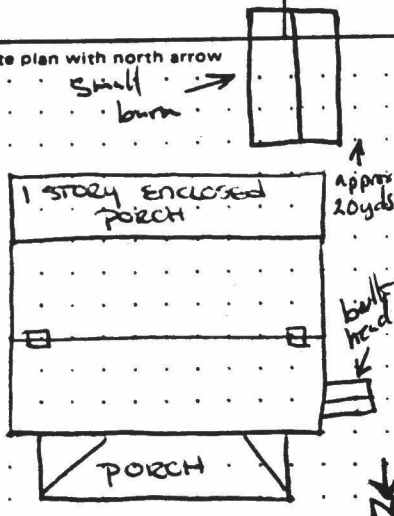
17. contractor or builder

18. primary building mat./construction
 fire stone & slate foundation
 frame

21. condition
 Good Fair/poor

22. integrity
 Good/Fair

23. site plan with north arrow




24. photo notation

22

25. file/location

H41

26. brief description (note unusual features, integrity, environment, threats and associated buildings)



2 1/2 stories, rectangular with rear addition, 5 over 5 bays, double doors - off centre; slate roof, double end chimneys; shallow bond-shaped box cornice + returns; bay frames - plain, narrow elongated 2/2 sashes; narrow downspouts with 2-light transoms; slightly moulded fascia at gable ends; pediment windows - pair of elongated single-pane casements, each gable end; rear addition has box cornice + returns on roof line; hip roofed porch

(continue on back if necessary)

27. history, significance and/or background

has sawn single piece brackets
 structure covered in deeply bevelled siding, narrow corner boards
 small barn located to rear of structure on a perpendicular axis to dwelling, slate foundation, vertical board & batten siding, bevelled, small

(continue on back if necessary)

28. sources of information

pent roof

29. prepared by:

T. Schaefer

30. date

3/81

revision(s)

(continue on back if necessary)

1. County York


2. Municipality DELTA BOROUGH

3. street address or specific location
 800 main street

4. survey code
 183-7-22

5. other name (historic name if any)

4. survey code



EVALUATION

EVALUATOR(S)

PENNSYLVANIA HISTORIC RESOURCE SURVEY FORM
 OFFICE OF HISTORIC PRESERVATION Box 1026
 PA HISTORICAL & MUSEUM COMMISSION Harrisburg, PA 17120

7. Local survey organization

Historic York, Inc.

NR HD

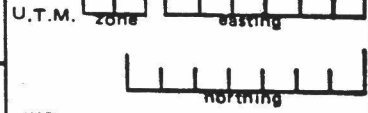
8. property owners name and address

726 MAIN STREET
 RAY & PHYLLIS WATKINS

9. tax parcel number / other number

1-59 (207)

10.



usgs sheet:

12. classification
 site () structure () object ()
 building
 in N.R. district yes () no ()

13. date(s) (how determined)

c. 1880

14. period

15. style, design or folk type
 mansard, roofed; Italianate elements

19. original use

DWELLING

20. present use

DWELLING

16. architect or engineer

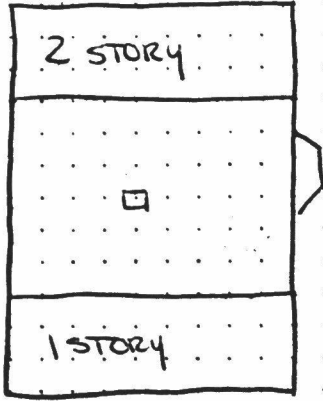
17. contractor or builder

18. primary building mat./construction

21. condition
 Good

22. integrity
 Good / Fair

23. site plan with north arrow




24. photo notation

#24

25. file/location

HY1

26. brief description (note unusual features, integrity, environment, threats and associated buildings)



3 story, squared rectangle, Italianate influences; mansard roof, slate roof, decorative courses and motifs in red + yellow slates; moulded cornice (runs 3/4 around structure) dentilled motif under, rather small, widely spaced brackets complete entablature decorations; pedimental dormers in pairs - have bracket supports, sashes 2/2, sawn applique in pediment; bay frames - wide, edged outline in 1/4 round moulding, shallow-pinked lintels with sawn appliques in fascia; bay openings

27. history, significance and/or background

elongated, especially lower story facade windows; sashes 2/2; doorway has large single-light transom; doors - double leaf; shallow hip-roofed porch with chambered piers, sawn brackets; 1 story bay window in W. gable, 1/2 sashes, has dentilled cornice

28. sources of information

29. prepared by:

T. Schaefer

30. date

3/87

revision(s)

5. present name

York

6. other name (historic name if any)

DELTA BOESBUGH

3. street address or specific location


726 MAIN STREET

4. survey code

133.7.24

ADDITIONAL DATA/PHOTOS
number all continuations from front

4. survey code



EVALUATION

EVALUATOR(S)

7. Local survey organization

Historic York, Inc

NR HD

8. property owners name and address

722 MAIN STREET
 MR & MRS Glenn A. Miller

9. tax parcel number / other number

1-61 (207)

10. U.T.M. zone

--	--	--	--	--	--	--	--	--	--

 easting

--	--	--	--	--	--	--	--	--	--

 northing

--	--	--	--	--	--	--	--	--	--

11. status (other surveys, lists etc.)

usgs sheet:

12. classification
 site () structure () object ()
 building
 in N.R. district yes () no ()

13. date(s) (how determined)

c. 1875-85

14. period

15. style, design or folk type

central doorway

19. original use

dwelling

20. present use

dwelling

16. architect or engineer

17. contractor or builder

18. primary building mat./construction

Frame
 Slate foundation

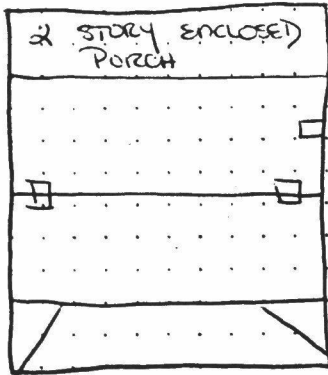
21. condition

Good

22. integrity

Good

23. site plan with north arrow



cinder block

↓
 N

24. photo notation


#26



25. file/location

H41

26. brief description (note unusual features, integrity, environment, threats and associated buildings)



2 1/2 stories, deep rectangular mass; 3 over 3 bays, central doorway; slate roof; double end chimneys, E. chimney has its original corbelled top; moulded cornice + returns, plain frieze under which extends around under cornice returns; snow stops removed from roof line; bay frames - plain, narrow, with thin lip at top; sashes - 2/2; doorway has transom light; pediment windows - pair of large 2/2 sashes, each gable end; hip-roofed porch does not extend the full facade length
 porch supported by slightly tapered piers

27. history, significance and/or background

structure covered in deeply bevelled Germanic siding, narrow corner boards

28. sources of information

29. prepared by:

T. Schaefer

30. date

3/81

revision(s)

(continue on back if necessary)

5. present name

1. County
 York

6. other name (historic name if any)

2. municipality
 DELTA BOROUGH

3. street address or specific location

722 MAIN STREET

4. survey code

133.7.26

ADDITIONAL DATA/PHOTOS
number all continuations from front

4. survey code



EVALUATION

EVALUATOR(S)

MAP #1 Tax Parcel #	Inventory # SC,A,B,C,V	Name of Property	Address	Owners	Evaluation
1-19A	A-11		718 MAIN ST.	William I. & Beverly C. LeMaster 145 Ridge Rd. Whiteford, MD 21160	C
1-63	SC-30		714 MAIN ST	John Hutton & Grace M. Barbour Delta, PA 17314	S
1-64	A-13		712 MAIN ST.	Thurman J. & Phyllis A. Doolittle, Jr. Main St. Delta, PA 17314	C
1-65	A-14		710 MAIN ST	John A. & Marian F. Scarborough Delta, PA 17314	C
1-66	SC-31		708 MAIN ST	Robert S. & Linda Lee Barr 708 Main St. Delta, PA 17314	S
1-67	SC-32		706 MAIN ST	Kenneth D. & Patricia L. P. Converse 706 Main St. Delta, PA 17314	S
1-68	A-16		704 MAIN ST.	Slateville Parsonage Delta, PA 17314	C
1-69, 70	SC-34		700-702 MAIN ST	Mabel I. Jones Delta, PA 17314 Paul W. & Mary F. Scarborough Delta, PA 17314	S
1-142	SC-38		612 MAIN ST	Howard W. Whiteford Delta, PA 17314	S
1-143	SC-39		610 MAIN ST	John H. & Nora B. Harkins Delta, PA 17314	S
1-144	SC-41		608 MAIN ST	Helen S. Murphy Delta, PA 17314	S

7. Local survey organization

Historic York, Inc.

NR H¹

8. property owners name and address

714 Main Street
 John Hutton

9. tax parcel number / other number

1-63 207

10.

U.T.M. zone

easting

11. status (other surveys, lists etc.)

usgs sheet:

12. classification
 site () structure () object ()
 building
 In N.R. district yes () no ()

13. date(s) (how determined)

c. 1865-80

15. style, design or folk type

central doorway

19. original use

Dwelling

20. present use

Dwelling

16. architect or engineer

17. contractor or builder

18. primary building mat./construction

Frame

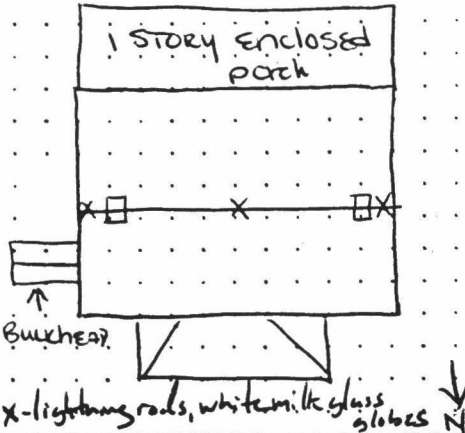
21. condition

Good

22. integrity

Good/fair

23. site plan with north arrow




24. photo notation

#30

25. file/location H41

26. brief description (note unusual features, integrity, environment, threats and associated buildings)



2 1/2 stories, rectangular, 3 over 3 bays, central doorway; slate roof, snow stops mostly intact; double end chimneys with corbelled tops; moulded cornice + returns; bay frames - plan, wide; sashes 2/2; doorway has single-light transom; pediment windows - pair of large 2/2 sashes, each gable end; hip-roofed porch supported by plain, very thin Tuscan columns, ballisters are short, not proportional to remainder of porch; structure is covered in aluminum siding

(continue on back if necessary)

27. history, significance and/or background

(continue on back if necessary)

28. sources of information

29. prepared by:

T. Schaefer

30. date

3/81

revision(s)

(continue on back if necessary)

5. present name

1. County York

6. other name (historic name if any)

2. Municipality DELTA BOERUGHT

3. street address or specific location

714 Main Street

4. survey code

133.7.30

PENNSYLVANIA HISTORIC RESOURCE SURVEY FORM
 OFFICE OF HISTORIC PRESERVATION Box 1026
 PA HISTORICAL & MUSEUM COMMISSION Harrisburg, PA 17120

7. Local survey organization
 Historic York, Inc.

NR HD

5. present name

1. County York

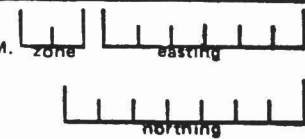
8. property owners name and address

706 MAIN STREET
 Kenneth + Patricia Converse

9. tax parcel number / other number

1-67 207

10. U.T.M. zone



11. status (other surveys, lists etc.)

usgs sheet:

12. classification
 site () structure () object ()
 building
 in N.R. district yes () no ()

13. date(s) (how determined)

c. 1885

15. style, design or folk type

edict - Queen Anne
 Italianate

19. original use

dwelling

16. architect or engineer

17. contractor or builder

18. primary building mat./construction
 common red brick + frame
 coarsed slate
 foundation

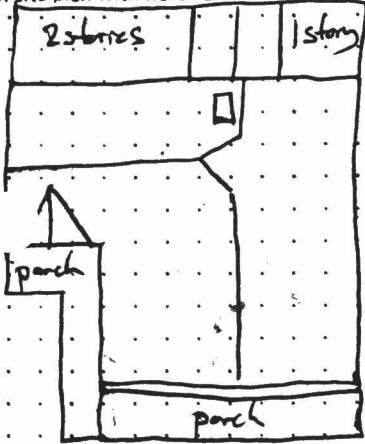
20. present use

dwelling

21. condition good

22. integrity fair

23. site plan with north arrow



6. other name (historic name if any)

2. municipality DELTA
 BOROUGHT

24. photo notation

32

25. file/location

H41

3. street address or specific location

706 MAIN ST

26. brief description (note unusual features, integrity, environment, threats and associated buildings)

1 1/2 stories, L-shaped, irregular Queen Anne mass, most portions in brick
 1/2-cul to street is 2 w or 3 bays; slate roof; off-center chimney in
 rear; cornice, deep, plain, has banded bottom line, spacial consoles; upper
 story facade windows - pair of narrow + sashes, sashes connected by round
 Italianate motif of brick soldiers - lintel line is directly horizontal -
 lower story facade is very narrow clapboard with wide boards, plain outlines
 of bays + sashes; doorway flanked by wide 2-light elongated sidelights,
 very large transom light, Stick style is evident in lower story; false front

(continue on back if necessary)

27. history, significance and/or background

6 ft pediment at front - Queen Anne style fish scaling - U-shaped scallops
 Queen Anne treatment of rear mass; highly unusual mass unique in
 almost all its features

(continue on back if necessary)

28. sources of information

29. prepared by:

T. Schaefer

30. date

3/81

revision(s)

(continue on back if necessary)

4. survey code

183.7.32



7. Local survey organization

Historic York Inc

NR HD

8. property owners name and address

700 - 702 Main Street
 700 - PAUL + MARY SCARABOUGH
 702 - MABEL + WANDA JONES

9. tax parcel number / other number

1-69
 1-70 207

10.

U.T.M. zone easting

northing

usgs sheet:

12. classification
 site () structure () object ()
 building
 in N.R. district yes () no ()

13. date(s) (how determined)

c. 1885

15. style, design or folk type

double house

19. original use

double dwelling

20. present use

double dwelling

16. architect or engineer

17. contractor or builder

18. primary building mat./construction

frame

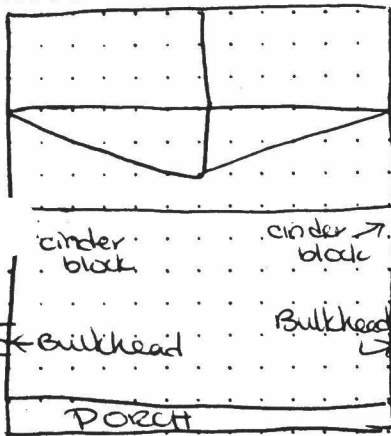
21. condition

Good

22. integrity

Poor

23. site plan with north arrow




24. photo notation

#34

25. file/location

HY1

26. brief description (note unusual features, integrity, environment, threats and associated buildings)



2 1/2 stories, rectangular with rear addition, pair of 2 over 3 dwellings constructed as workers houses; box cornice + returns; sashes 2/2; doorways have 2 light transoms - most details of structure have

been covered by aluminum siding, preliminary windows have been redone, were probably elongated single-pane casements, each gable end #700 still retains its round-paneled Italianate door; porch roof has cornice returns implied by fascia at gable ends;

(continue on back if necessary)

27. history, significance and/or background

slate pavement and steps along facade of structure

(continue on back if necessary)

28. sources of information

29. prepared by:

T. Schaefer

30. date

3/8

revision(s)

(continue on back if necessary)

5. present name

1. County York

6. other name (historic name if any)

2. Municipality Delta
 Boadwin

3. street address or specific location

700 - 702 Main st

4. survey code

133-7-34

7. Local survey organization

Historic York, Inc.

NR HD

8. property owners name and address

612 MAIN STREET
 MRS. ETHEL WHITFORD

9. tax parcel number / other number

1-142 207

10.

U.T.M. zone

--	--	--	--	--	--	--	--	--	--

 easting

--	--	--	--	--	--	--	--	--	--

 northing

--	--	--	--	--	--	--	--	--	--

11. status (other surveys, lists etc.)

usgs sheet:

12. classification
 site () structure () object ()
 building
 in N.R. district yes () no ()

13. date(s) (how determined)

c. 1875-80

15. style, design or folk type

double house

19. original use

dwelling

14. period

20. present use

dwelling

16. architect or engineer

17. contractor or builder

18. primary building mat./construction

frame
 coursed slate foundation

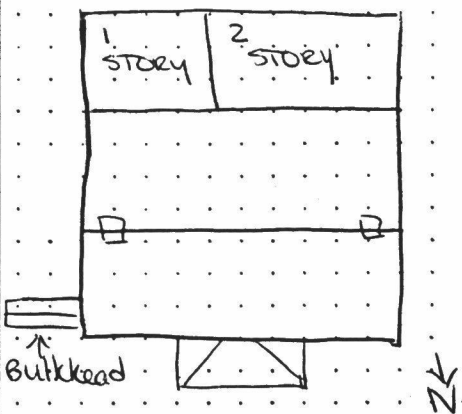
21. condition

Good

22. integrity

Fair

23. site plan with north arrow



24. photo notation


#38

25. file/location

HYI

26. brief description (note unusual features, integrity, environment, threats and associated buildings)

2 1/2 stories, rectangular, with rear addition; slate roof with snow stops removed; double-end corbelled chimneys; milled cornice + returns; bay frames - plain, narrow; sashes 6/8; downspouts placed in center of structure, E door sided over; remaining downspout has



2-light transom, door - Italianate round panel; pair of 6-panel casement windows in foundation facade; pediment windows - 4 panel casements in pairs, each gable end; rear porch addition has

27. history, significance and/or background

cornice returns; porch foundations have well shingled slate quoins

These structures are of basically the same form as #700-702 Main St. with slight variations - compare ends for details

28. sources of information

29. prepared by;

T. Schacter

30. date

3/81

revision(s)

(continue on back if necessary)

5. present name

1. County York

6. other name (historic name if any)

2. municipality DELTA BARBOURTH

3. street address or specific location

612 MAIN ST

4. survey code

133.7.38

PENNSYLVANIA HISTORIC RESOURCE SURVEY FORM
 OFFICE OF HISTORIC PRESERVATION Box 1026
 PA HISTORICAL & MUSEUM COMMISSION Harrisburg, PA 17120

7. Local survey organization

Historic York, Inc.

NR HD

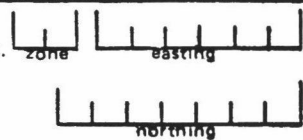
8. property owners name and address

610 MAIN STREET
 MRS. HUBERT P. HARKINS

9. tax parcel number / other number

1-143 (207)

10. U.T.M. zone



11. status (other surveys, lists etc.)

usgs sheet:

12. classification
 site () structure () object ()
 building
 In N.R. district yes () no ()

13. date(s) (how determined)

c. 1885

15. style, design or folk type

Georgian and Classical
 Revival elements

19. original use

dwelling

20. present use

dwelling

16. architect or engineer

17. contractor or builder

18. primary building mat./construction

frame

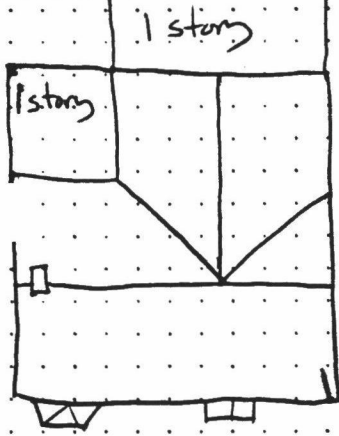
21. condition

good

22. integrity

very good/good

23. site plan with north arrow



24. photo notation

#39

25. file/location

HY1

26. brief description (note unusual features, integrity, environment, threats and associated buildings)



2 1/2 story, rectangular with L-shaped rear addition; 5 over 5 bays; slate roof, snow boards removed; ~~single~~ single-end chimney; moulded cornice + returns, plain frieze under, extends around below cornice returns; bay frames - plain, wide board, shallow-painted lintels with small caps;

Lintels of upper story bays almost touch bottom of frieze; lower story facade windows elongated; sashes 2/2; doorway has 3-light transom, 2-panel side lights, matted panels below, recessed; cantilevered door hood, pediment

(continue on back if necessary)

27. history, significance and/or background

motif of dentils after the Greek Revival styling, dentils in relief; flowing curve of brackets not within the style; small bay window on facade has same dentilled motif as porch hood - may have been added coevally; pediment windows - pair of elongated single-pane cas-

(continue on back if necessary)

28. sources of information

ments, each gable end; structure constructed very deeply bevelled Germanic siding with wide corner boards; This structure is a very eclectic mix of details + motifs including, Italianate, Vernacular Georgian + Classical Revival

(continue on back if necessary)

29. prepared by:

T. Schaefer

30. date

3/81

revision(s)

1. County York

2. municipality DELTA BOROUGHS

3. street address or specific location 610 MAIN STREET

4. survey code 1337-39

5. present name

6. other name (historic name if any)



EVALUATOR(S)

7. Local survey organization

Historic York, Inc.

NR HD

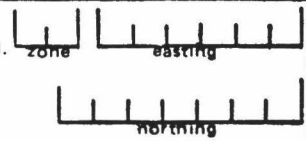
8. property owners name and address

608 main street
 Mrs. J. Calvin Murphy

9. tax parcel number / other number

1-144 207

10. U.T.M. zone



11. status (other surveys, lists etc.)

usgs sheet:

12. classification
 site () structure () object ()
 building
 In N.R. district yes () no ()

13. date(s) (how determined)

c. 1840

15. style, design or folk type

Greek Revival placement
 of gable ends

19. original use

Dwelling

14. period

20. present use

DWELLING

16. architect or engineer

17. contractor or builder

18. primary building mat./construction

frame
 coursed slate foundation

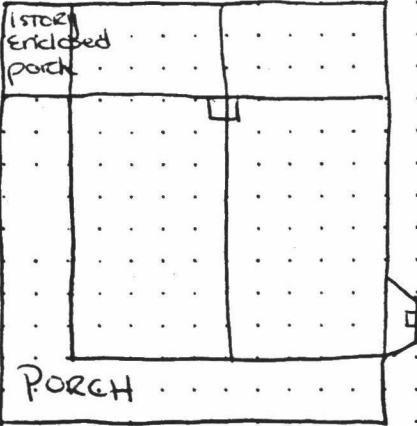
21. condition

Good

22. integrity

Fair

23. site plan with north arrow



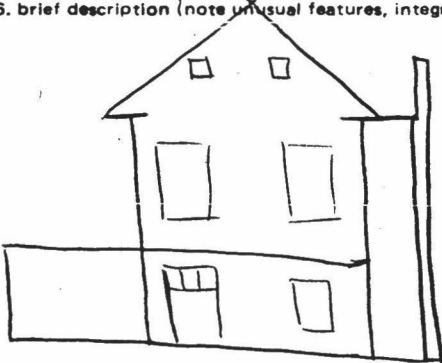
24. photo notation

#41

25. file/location

H/1

26. brief description (note unusual features, integrity, environment, threats and associated buildings)



2 1/2 story, rectangular gable end to street;
 slate roof; ^{with snowbirds} tall chimney, central rear interior;
 shallow board-shaped cornice + returns, frieze
 under; bay frames - plain, narrow, bead on inside
 of frame; 6/8 sashes; narrow doorway - 3-light
 transom; lower story windows - plain, wide
 frame, 4 sashes; W. long wall has 2 story added
 bay window, top story has chamfered roofline with returns - ashlar slate
 foundation, chimney obviously modern;

(continue on back if necessary)

27. history, significance and/or background

pedimented windows - pair of small, 4-paned casements,
 each gable end; structure covered in deeply bevelled
 Germanic siding with narrow corner boards

(continue on back if necessary)

28. sources of information

29. prepared by:

T. Schaefer

30. date

3/81

revision(s)

(continue on back if necessary)

1. County York

2. municipality Delta Research

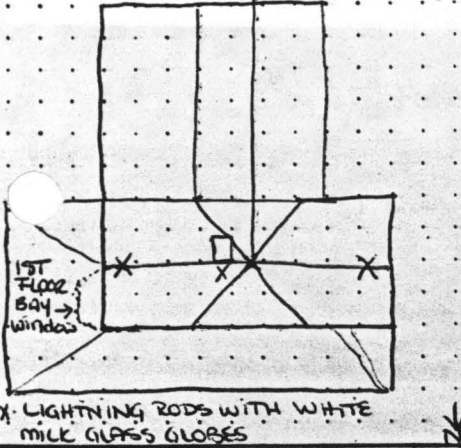


3. street address or specific location
 608 main st

4. survey code 133-7-41



5. present name

6. other name (historic name if any)

MAP #1					Page 10
Tax Parcel #	Inventory # SC,A,B,C,V	Name of Property	Address	Owners	Evaluation
1-145	SC-42		606 MAIN ST.	Douglas C. Crist & Anne L. Troy Delta, PA 17314	S
1-146	SC-43		604 MAIN ST	Richard A. & Sondra Corsello Delta, PA 17314	S
1-147	SC-37		602 Main St.	Delta Boro Delta, PA 17314	S
1-148	SC-44	(HARKINS Funeral Parlor)	600 MAIN ST	Nora F. Harkins Delta, PA 17314	S

PENNSYLVANIA HISTORIC RESOURCE SURVEY FORM OFFICE OF HISTORIC PRESERVATION Box 1026 PA HISTORICAL & MUSEUM COMMISSION Harrisburg, PA 17120		7. Local survey organization Historic York, Inc.		NR HD	
8. property owners name and address 606 MAIN STREET DOUG + Ann CRIST		9. tax parcel number / other number 1-145 207		10. U.T.M. zone <input type="checkbox"/> easting <input type="checkbox"/> northing usgs sheet:	
12. classification site () structure () object () building <input checked="" type="checkbox"/> in N.R. district yes () no ()		13. date(s) (how determined) c. 1885-90		15. style, design or folk type cross gable	
16. architect or engineer		17. contractor or builder		19. original use dwelling	
18. primary building mat./construction Frame Slate Foundation		20. present use dwelling		21. condition VERY GOOD	
22. integrity VERY GOOD		23. site plan with north arrow  <p>X - LIGHTNING RODS WITH WHITE MILK GLASS GLOBES</p>		2. municipality DELTA BOROUGH	
24. photo notation #12				3. street address or specific location 606 MAIN STREET	
25. file/location H41		26. brief description (note unusual features, integrity, environment, threats and associated buildings)  <p>2 1/2 stories, rectangular, cross gables with T-shaped addition in rear, 3 over 3 bays; slate roof with decorative courses of hexagonal tiles; corbelled central chimney; equality of dimensions of the gables allows this structure to function visually as if it simply had its gable end to the street in the Greek Revival fashion; moulded cornice + interesting treatment of returns and brackets; facade and pediment decorated in U-shaped fish scales (Queen Anne), vergeboard at eaves flairs downward to the</p>		4. survey code 133.7.42	
27. history, significance and/or background back edge of the return, has circular drilled designs at the flared bottom; (reminiscent of the major axis outlines of an English crutchcase), pediment window has small cornice moulding crossing the lintel top; bay frames - wide, plain with small lintel cap; sashes 3/4; doorway has long single pane side lights, wooden moulded piece at transom, all is recessed; 1 story bay window		29. prepared by: T. Schaefer		30. date 3/81	
28. sources of information on E. gable, top is chambered with decorative brackets + pendants; pediment windows - large central 3/4 sash, each gable end; structure curved in deep bevelled Germanic siding, narrow corner boards; porch roof has cornice returns		(continue on back if necessary)		(continue on back if necessary)	

4. survey code



EVALUATOR(S)

7. Local survey organization

Historic York, Inc.

NR HD

8. property owners name and address

604 MAIN STREET
 DR + MRS. RICHARD A. COZZELLO

9. tax parcel number / other number

1-146 207

10.

U.T.M. zone _____ easting _____
 _____ northing _____

11. status (other surveys, lists etc.)

usgs sheet:

12. classification

site () structure () object ()
 building
 in N.R. district yes () no ()

13. date(s) (how determined)

c. 1880-90

14. period

15. style, design or folk type

18. primary building mat./construction
 Frame
 Fieldstone Foundation

19. original use

dwelling

20. present use

dwelling

16. architect or engineer

17. contractor or builder

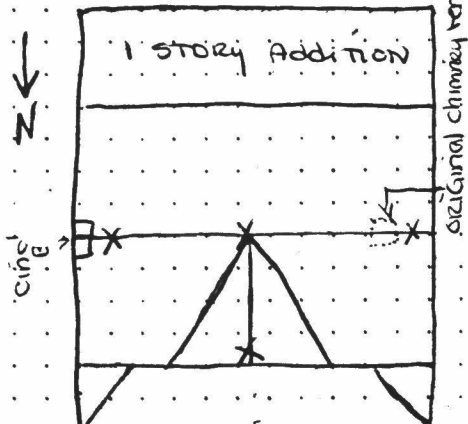
21. condition

Very Good

22. integrity

fair

23. site plan with north arrow



24. photo notation

#43

25. file/location

H41

26. brief description (note unusual features, integrity, environment, threats and associated buildings)



2 1/2 stories, rectangular, tall proportions, sharply pitched V-dormer, originally 5 over 5 bays with central doorway; slate roof, snow birds intact, original single-end chimney removed; dormer details hidden by siding, sashed window is one over one over one large single pane, dormer pediment closed by small pediment; bay frames plain, wide boards with small corbelled lintel cap; sashes 2/2; lower story facade windows are elongated to floor; doorway over hood

(continue on back if necessary)

27. history, significance and/or background

transom and side lights, replaced with glass blocks; one story bay window added to facade, short side angles, wide facade plane; hip-roofed porch supported by plain piers; pediment windows - ~~large~~ pair of large 2/2 sashes, each gable end

(continue on back if necessary)

28. sources of information

29. prepared by:

T. Schaefer

30. date

3/81

revision(s)

(continue on back if necessary)

1. County York


2. municipality Delta Borough

3. street address or specific location 604 Main Street

4. survey code 133.17.43

ADDITIONAL DATA/PHOTOS
number all continuations from front

4. survey code



EVALUATION

EVALUATOR(S)

4. survey code



EVALUATION

EVALUATOR(S)

MAP #2 Tax Parcel #	Inventory # SC,A,B,C,V	Name of Property	Address	Owners	Evaluation
2-112	C-13	(FACTORY)	SW COR. MAIN ST & College Ave	Colvin J. & Eleanor J. Strickler & Ralph F. Morris Delta, PA 17314	I
2-113	A-23		513 MAIN ST.	D.&D. Sewing Co. 201 N. Penn St. York, PA 17404	C
2-114	SC-48		516 MAIN ST	D. & D. Sewing Co. 201 N. Penn St. York, PA 17404	S
2-114A	A-24		512 MAIN ST.	Ozie E. Sexton 1012 Edgewood Rd. Edgewood, Md 21040	C
2-115A	SC-49		510 MAIN ST.	Edgar H. & Freda F. Grubb 510 Main St. Delta, PA 17314	S
2-116	SC-51		508 MAIN ST	Judy Marie Hare 508 Main St. Delta, PA 17314	S
2-117	A-26		506 MAIN ST.	James B. & Janet A. Harris Main St. Delta, PA 17314	C
2-118	SC-53		504 MAIN ST	Ruby Haga Delta, PA 17314	S
2-119,120	C-14	UNION FIRE Co.	500 block MAIN ST	Union Volunteer Fire Co., No. 1 Delta Cardiff Delta, PA 17314	I
2-29	SC-79		102 S. Bunker Hill Ave.	William J. & Janet E. Steele Delta, PA 17314	S
2-121	SC-56		412 MAIN ST	Colvin J. & Eleanor J. Strickler Delta, PA 17314	S
2-122	SC-57		410 MAIN ST	Ralph F. Morris Delta, PA 17314	S

PENNSYLVANIA HISTORIC RESOURCE SURVEY FORM
OFFICE OF HISTORIC PRESERVATION Box 1026
PA HISTORICAL & MUSEUM COMMISSION Harrisburg, PA 17120

7. Local survey organization

Historic York, Inc.

8. property owners name and address

516 MAIN STREET
D+O SEWING CO.
212 N. PENN ST YORK PA

9. tax parcel number / other number

2-114 208

10. U.T.M. zone

U.T.M. zone Easting Northing

11. status (other surveys, lists etc.)

usgs sheet:

12. classification site () structure () object () building In N.R. district yes () no ()

13. date(s) (how determined)

c. 1885-90

15. style, design or folk type

cross gables

19. original use

dwelling

20. present use

dwelling

16. architect or engineer

17. contractor or builder

18. primary building mat./construction

Frame

Fieldstone Foundation

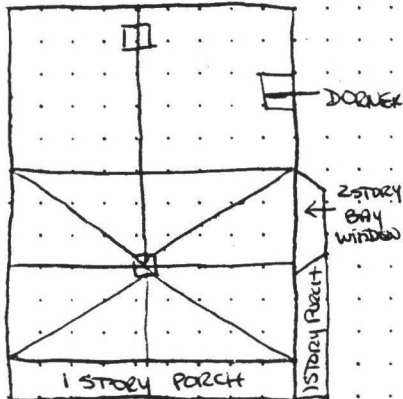
21. condition

Good

22. integrity

Good

23. site plan with north arrow



24. photo notation

#48

25. file/location

H41

26. brief description (note unusual features, integrity, environment, threats and associated buildings)



2 1/2 story, rectangular, cross gable with prolonged rear; 3 over 3 bays; slate roof; central corbelled chimney; facade dormer has decorative slate courses, central 2/2 sash window, decorative sawn m fill at dormer peak, crown molding at gable verges, pediment closed with molding inset from cornice line, plain verge board at gables flairs at bottom to inner edge of cornice returns; moulded cornice & returns; bay frames - plain, wide boards, thick lintels with small

(continue on back if necessary)

27. history, significance and/or background

corbelled cap; sashes 2/2; dormer has 4-light transom; 2-panel sidelights plain panels, recessed, beneath a moulding band; door - Italianate roundtop panels; 5-panel 2 story bay window added to rear of W. gable; dormer in rear of

(continue on back if necessary)

28. sources of information

roof line has accents of crown molding at eaves of pediment; pediment windows - single central large 2/2 sash, each gable end; porch foundations are coursed rough white blocks of fieldstone

(continue on back if necessary)

29. prepared by:

T. Schaefer

30. date

3/89

revision(s)

1. County YORK

2. municipality DELTA BRANCH


3. street address or specific location 516 MAIN STREET

4. survey code 133-7-49

5. present name

6. other name (historic name if any)

4. survey code



E

EVALUATOR(S)

7. Local survey organization

Historic York, Inc

NR HD

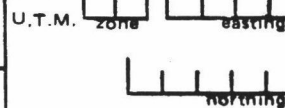
8. property owners name and address

510 MAIN STREET
 EDGAR H. + FRED A F. GRUBB

9. tax parcel number / other number

2-115A 208

10.



usgs sheet:

12. classification
 site () structure () object ()
 building
 In N.R. district yes () no ()

13. date(s) (how determined)

c. 1885-90

14. period

15. style, design or folk type

cross-gable

19. original use

DWELLING

20. present use

dwelling

16. architect or engineer

17. contractor or builder

18. primary building mat./construction

TRAME

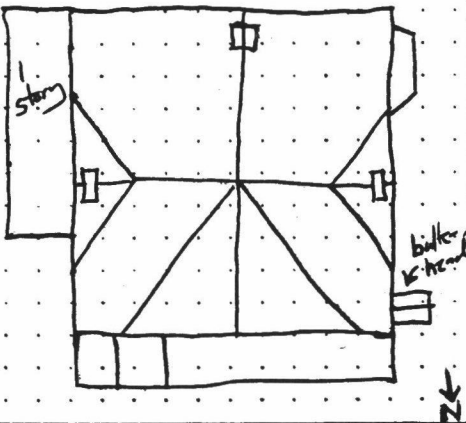
21. condition

FAIR

22. integrity

Good / FAIR

23. site plan with north arrow




24. photo notation

#49

25. file/location

H41

26. brief description (note unusual features, integrity, environment, threats and associated buildings)



2 1/2 story, rectangular, squared, with cross gables, W-E gables are more shallow-pitched than the N-S roof axis; slate roof; double-end + rear chimneys are corbelled, tall; board-shaped box cornice + returns, all dormers have returns, dormers also have sawn infill tracing at peaks; facade dormer has elongated window with moulded architraves; bay braces - plain, wide with shallow corbelled Intel cap, sawn appliques on fascia, very thin sills; 2/2 sashes;

(continue on back if necessary)

27. history, significance and/or background

doorway has 3-light transom, 3 paneled sidelights with moulded panels under, recessed; porch roof has shallow pediment with returns over the doorway, porch has Carpenter's Gothic trim, scalloped motifs with spaced, turned pendants; shallow bay window on rear of W. gable; ~~Entire structure covered in deeply bevelled~~ structure covered in deeply bevelled

(continue on back if necessary)

28. sources of information

Germanic siding, narrow corner boards

29. prepared by:

T. Schaefer

30. date

3/81

revision(s)

(continue on back if necessary)

1. County York

2. municipality DELTA BOROUGH



3. street address or specific location 510 MAIN STREET

4. survey code 133.7.49

5. present name

6. other name (historic name if any)

4. survey code



EVALUATOR(S)

7. Local survey organization

Historic York, Inc.

NR HD

8. property owners name and address

508 MAIN STREET
 MR. JADY HARE

9. tax parcel number / other number
 2-116 208

10. U.T.M. zone

--	--	--	--	--	--	--	--	--	--	--	--

 easting

--	--	--	--	--	--	--	--	--	--	--	--

 northing

--	--	--	--	--	--	--	--	--	--	--	--

11. status (other surveys, lists etc.)

usgs sheet:

12. classification
 site () structure () object ()
 building
 In N.R. district yes () no ()

13. date(s) (how determined)
 c. 1835-50

14. period

15. style, design or folk type
 central doorways
 English influence

19. original use

dwelling

20. present use

dwelling

16. architect or engineer

17. contractor or builder

18. primary building mat./construction
 Field Stone Foundation
 Brick, common bond

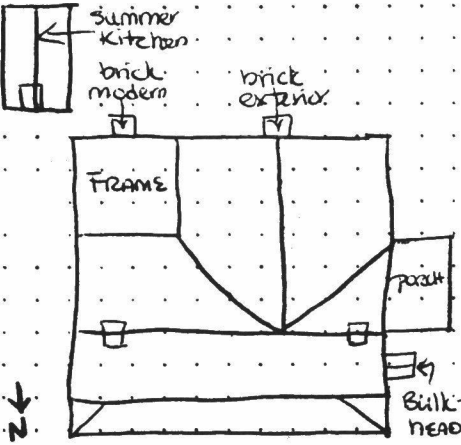
21. condition

Good

22. integrity

VERY GOOD

23. site plan with north arrow

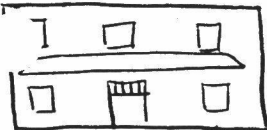


24. photo notation

#51

25. file/location Hy 1

26. brief description (note unusual features, integrity, environment, threats and associated buildings)



2 1/2 story, rectangular with L-shaped rear addition
 slate roof; double end chimneys; 3 over 3 bays,
 central doorway; 3 course corbelled brick cornice,
 no returns; gable eaves extend beyond wall line, have beaded
 fascia; rear brick addition has moulded cornice returns; bay
 frames, narrow, rounded, black lintels

--	--	--

, 6/8 sashes; doorway
 has 5-light transom; pediment windows - pair of small rectangles,
 single pane casements, each gable end (were probably 4-pane casements
 (continue on back if necessary))

27. history, significance and/or background

in the original form; no wooden lintels, have thick slipsills;
 hip roofed porch has lattice-turned supports with small sawn
 brackets

small summer kitchen to rear (S.E.) of structure, done in vertical
 (continue on back if necessary)

28. sources of information board and button

29. prepared by:

T. Schaefer

30. date

3/81

revision(s)

(continue on back if necessary)

1. County York

2. municipality Delta borough

3. street address or specific location 508 Main St

4. survey code 133-7-51



EVALUATION

7. Local survey organization

Historic York, Inc.

NR HD

1. County York
 5. Present name York

8. property owners name and address

504 MAIN STREET
 MRS - RUBY HAGA

9. tax parcel number / other number

2-118 - 208

10.

U.T.M. zone easting

northing

usgs sheet:

11. status (other surveys, lists etc.)

12. classification
 site () structure () object ()
 building
 In N.R. district yes () no ()

13. date(s) (how determined)

c. 1860-75

14. period

15. style, design or folk type

enlarged cabin form

19. original use

dwelling

20. present use

dwelling

16. architect or engineer

17. contractor or builder

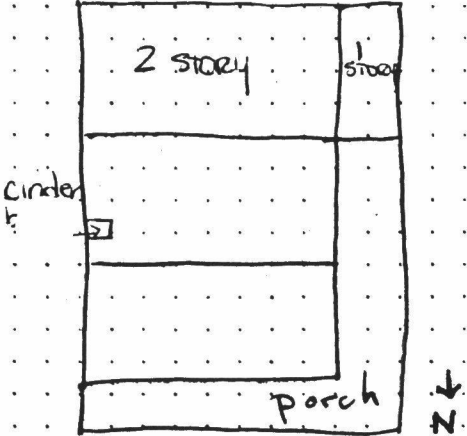
18. primary building mat./construction

Frame

21. condition Good/Fair

22. integrity Fair/Poor

23. site plan with north arrow



2. Municipality Delta borough

3. street address or specific location 504 Main St.

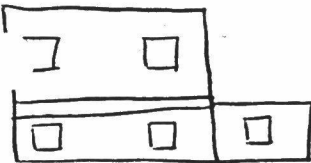
24. photo notation

#53

25. file/location

Hyl

26. brief description (note unusual features, integrity, environment, threats and associated buildings)



2 1/2 stories, squared rectangular proportions (an enlargement of vernacular log cabin form) 2 over 2 bays, original doorway removed; slate roof; original chimneys removed; plain box cornice, returns are implied by the cut of the fascia board at the gable; bay frames - plain, narrow with bead at frame interior line; sashes 2/2; structure has undergone numerous alterations, most details hidden by aluminum siding

predominant windows have also probably covered over

(continue on back if necessary)

27. history, significance and/or background

(continue on back if necessary)

28. sources of information

29. prepared by:

T. Schaefer

30. date

3/81

revision(s)

(continue on back if necessary)

4. survey code

133-7.53

7. Local survey organization

Historic York, Inc.

NR HD

5. present name

1. County York

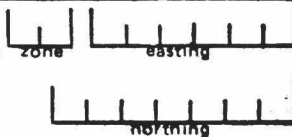
8. property owners name and address

102 S. Bunker Hill Ave.
 W. James Steele

9. tax parcel number / other number

2-29 208

10. U.T.M. zone



11. status (other surveys, lists etc.)

usgs sheet:

12. classification
 site () structure () object ()
 building
 in N.R. district yes () no ()

13. date(s) (how determined)

c. 1880

14. period

15. style, design or folk type
 cabin form, central doorway

19. original use

dwelling

20. present use

dwelling

16. architect or engineer

17. contractor or builder

18. primary building mat./construction

frame

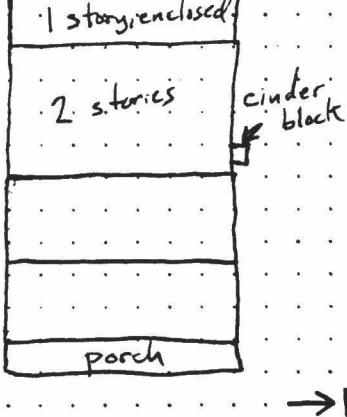
21. condition

fair

22. integrity

fair

23. site plan with north arrow



6. other name (historic name if any)


2. municipality Delhi Borough

24. photo notation

25. file/location

H. Y. I.

26. brief description (note unusual features, integrity, environment, threats and associated buildings)



2 1/2 stories, rectangular with rear addition; squat proportions of common log cabin form, shallow-pitched roof; no cornice or returns; eaves extend beyond gable ends; bay frames - plain, wide board with thin lip outline on frame exterior; sashes 2/2; doorway has 2-light transom; pediment windows - single, central 4-pane casement, each gable end

(continue on back if necessary)

27. history, significance and/or background

(continue on back if necessary)

28. sources of information

29. prepared by:

T. Schaefer

30. date

3/81

revision(s)

(continue on back if necessary)

4. survey code 133-7-79

3. street address or specific location
 102 S. Bunker Hill Ave.

7. Local survey organization

Historic York, Inc

NR HD

8. property owners name and address

412 MAIN STREET
 COWIN & ELEANOR STERKLEIZ

9. tax parcel number / other number

2-121 208

10.

U.T.M. zone

--	--	--	--	--	--	--	--	--	--

 easting

--	--	--	--	--	--	--	--	--	--

 northing

--	--	--	--	--	--	--	--	--	--

11. status (other surveys, lists etc.)

usgs sheet:

12. classification

site () structure () object ()
 building
 In N.R. district yes () no ()

13. date(s) (how determined)

c. 1870

14. period

15. style, design or folk type

18. primary building mat./construction

FRAME

19. original use

dwelling

20. present use

dwelling

16. architect or engineer

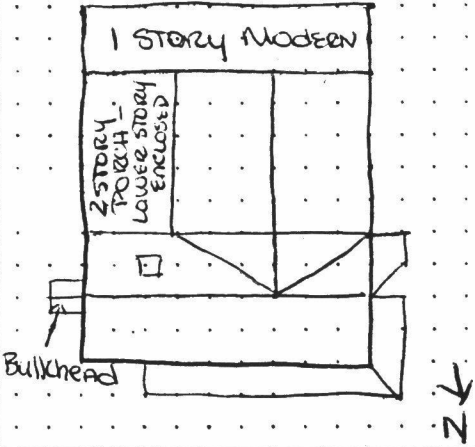
17. contractor or builder

21. condition FAIR

22. integrity

FAIR / POOR

23. site plan with north arrow




24. photo notation



25. file/location

H41

26. brief description (note unusual features, integrity, environment, threats and associated buildings)



2 1/2 story, rectangular with rear L-shaped addition; 2 over 3 bays, irregularly spaced; original structure was probably 2 bays over 2; proportions are squat, variation of a basic log cabin form; originally had slate roof; chimneys removed; shallow board-chimney cornice + returns; bay frames, plain, narrow; 2/3 sashes; upper story windows are of the original proportions, lower story windows, slightly elongated; doorway is not in its original

(continue on back if necessary)

27. history significance and/or background

position; added bay window - 2 stories on rear of W. gable, sashes +; slate roofed porch wraps around W. gable terminates at bay window; has squared posts with single piece brackets
 * frieze under gable eaves is planed in two angles

(continue on back if necessary)

28. sources of information

29. prepared by:

T. Schaefer

30. date

3/81

revision(s)

(continue on back if necessary)

5. present name

1. County York

6. other name (historic name if any)

2. municipality DEPTA BOROUGH

3. street address or specific location

412 MAIN STREET

4. survey code

133-7-56

7. Local survey organization

Historic York, Inc

NR HD

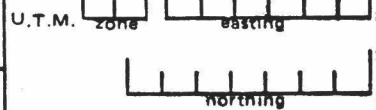
8. property owners name and address

410 MAIN STREET
 MRS. RALPH MORRIS, SR.

9. tax parcel number / other number

2-122
 208

10.



usgs sheet:

12. classification

site () structure () object ()
 building (X)
 In N.R. district yes () no ()

13. date(s) (how determined)

c. 1865-1875

15. style, design or folk type

central doorway

19. original use

dwelling

20. present use

dwelling

16. architect or engineer

17. contractor or builder

18. primary building mat./construction
 Fieldstone foundation
 cemented over
 FRAME

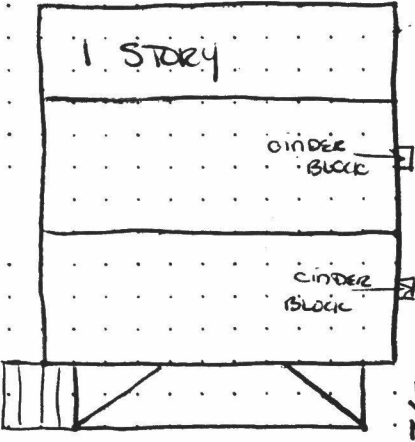
21. condition

FAIR

22. integrity

FAIR

23. site plan with north arrow




24. photo notation



25. file/location

H41

26. brief description (note unusual features, integrity, environment, threats and associated buildings)



2 1/2 story banked, almost square rectangle, 3 over 3 bays
 central doorway; 3 bays deep; slate roof; original
 chimneys removed; board-shaped box cornice + returns;
 fascia piece at gable ends flares into inner edge of
 cornice return
 a cornice return feature in Delta;

bay frames, plain, narrow, banked at interior line, slight cap at lintel;
 sashes 6/8; lower story windows slightly elongated; doorway has a 6-light
 (continue on back if necessary)

27. history, significance and/or background

transom; original chimney placement was: one - E gable; hip-roofed
 two - W. gable
 porch supported by piers, has scrolled brackets
 highly unusual placement of pediment windows, 4 staggered 4-paneled case-
 ments, each gable end
 (This far, this is a unique feature, no other
 (continue on back if necessary)

28. sources of information

structure in county thus far surveyed, has this configuration
 slate walkway + steps at E. gable; rear addition has
 angled cornice returns
 (continue on back if necessary)

29. prepared by:

T. Schaefer

30. date

3/81

revision(s)

1. County York

2. municipality Delta borough

3. street address or specific location 410 MAIN STREET


4. survey code 133-7.57

5. present name

6. other name (historic name if any)

MAP #2 Tax Parcel #	Inventory # SC,A,B,C,V	Name of Property	Address	Owners	Evaluation
2-123	B-5	Delta Auto Co.	400 block MAIN ST	Daniel Stewart & Wife Delta, PA 17314	I
2-124	SC-60		406 MAIN ST.	John Terrell Banister, Jr. Delta, PA 17314	S
2-125A	C-16	(trailer)	404 MAIN ST	Walter E. & Gertrude L. Meyerheim Delta, PA 17314	I
2-125	SC-61		402 MAIN ST	Wallace E. & Opel R. Smith Delta, PA 17314	S
2-126	SC-62		400 MAIN ST	Helen Smith Delta, PA 17314	S
2-127	SC-65		324 MAIN ST	Rose H. Dooley Delta, PA 17314	S
2-128, 128B	SC-67		322 MAIN ST	Donald L. & Ruth R. Myers Delta, PA 17314	S
2-129	SC-68		318 MAIN ST	Margaret A. Hughes & Ethel H. Burmum Delta, PA 17314	S
2-130					
2-130A	B-6	(Bungalow)	312 MAIN ST	Jean E. Cantler 312 Main St. Delta, PA 17314	I
2-131	A-35		310 MAIN ST.	Tony & Ethel M Diakos Delta, PA 17314	C
2-132	SC-69		308 MAIN ST	Paul Everett Linkous, Jr. Delta, PA 17314	S
2-133	A-37		306 MAIN ST.	Earl Kilburn Delta, PA 17314	C

4. survey code



EVALUATOR(S)

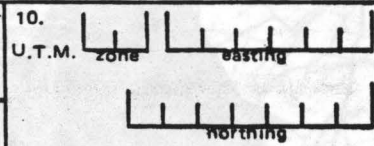
7. Local survey organization
 Historic York, Inc.

NR HD

1. County
 York

8. property owners name and address
 402 MAIN STREET
 MR & MRS WALLACE E. SMITH

9. tax parcel number / other number
 2-125 208



11. status (other surveys, lists etc.)

usgs sheet:

12. classification
 site () structure () object ()
 building
 In N.R. district yes () no ()

13. date(s) (how determined)
 c. 1880

14. period

15. style, design or folk type
 classical revival element

19. original use
 dwelling

20. present use
 dwelling

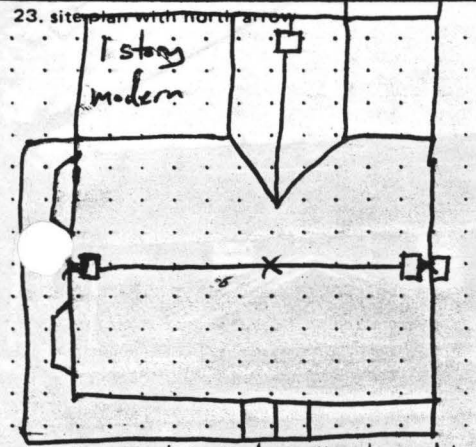
16. architect or engineer

17. contractor or builder

18. primary building mat./construction
 Tie 12x12 oak-slate foundation
 Trane

21. condition
 excellent

22. integrity
 excellent



24. photo notation

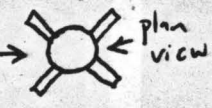
25. file/location
 H41

2. municipality
 Delta borough

3. street address or specific location
 402 MAIN STREET

26. brief description (note unusual features, integrity, environment, threats and associated buildings)
 2 1/2 stories, rectangular with T-shaped rear addition, 5 over 5 bays with central doorway; slate roof with decorative bands of hexagonal shingles; snow board removal; double-end chimneys; moulded cornice + returns, an E. gable moulding extends to include the cornice of the bay and oriel windows; bay frames - plain wide board, corbelled lintel caps which extend beyond line of architraves; sashes 2/2; lower story facade windows elongated to floor; sashes in bay + oriel windows - large pane I; doorway has 3-light transom, flanking panels by the windows have an incised floral pattern; doorway has 3-light transom, 2-paneled sidelights with moulded bottom panel (3 recessed slightly) (continue on back if necessary)

27. history, significance and/or background
 door - Italianate with rounded top panels; rear arch-styled porch supported by pedestalled, tapered columns alternate between capitals of modiolated Tuscan and Composite Ionics set diagonally; porch balusters are elaborately turned, porch roof line has pediment set over doorway, pediment has returns, porch foundation in (continue on back if necessary)



28. sources of information
 curved, rusticated ashlar pediment windows - primary large 2/2 sashes, each gable end structure covered in deeply bevelled Germanic siding, wide corner boards - Mass of structure anticipates the Colonial Revival style

29. prepared by:
 T. Schaefer

30. date
 3/81

revision(s)

4. survey code
 183.7.68


4. survey code



EVALUATOR(S)

ADDITIONAL DATA/PHOTOS
number all continuations from front

4. survey code



EVALUATION

EVALUATOR(S)

CARD # 1072

PENNSYLVANIA HISTORIC RESOURCE SURVEY FORM
OFFICE OF HISTORIC PRESERVATION Box 1026
PA HISTORICAL & MUSEUM COMMISSION Harrisburg, PA 17120

7. Local survey organization

Historic York Inc.

NR HD

1. County York
5. present name York

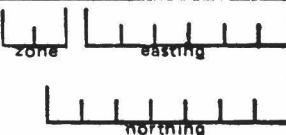
8. property owners name and address

324 MAIN STREET
Hyde - Belva Dooley

9. tax parcel number / other number

2-127 208

10. U.T.M. zone



11. status (other surveys, lists etc.)

usgs sheet:

12. classification
site () structure () object ()
building
in N.R. district yes () no ()

13. date(s) (how determined)

c. 1880-90

14. period

15. style, design or folk type

18. primary building mat./construction
frame.
slate foundation

19. original use

dwellling

20. present use

dwellling

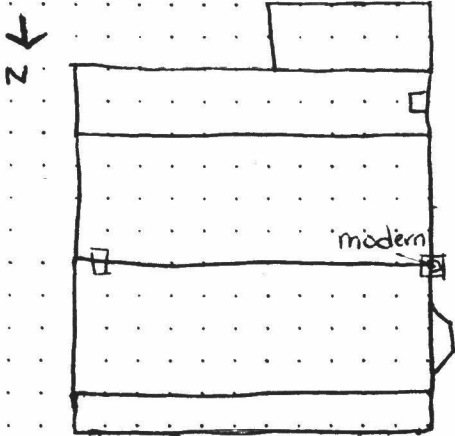
21. condition

Excellent

22. integrity

VERY GOOD

23. site plan with north arrow




24. photo notation

25. file/location

Hyl

26. brief description (note unusual features, integrity, environment, threats and associated buildings)



2 1/2 stories, rectangular with rear addition, very deep rectangular mass; 5 over 5 bays with central doorway; slate roof with decorative coursing bands; originally double-evel chimneys with decorative corbelled courses and insets; moulded box cornice and returns; frieze is plain, deep, has narrow brackets, 3 spaced over window bays, one spaced in between bays this sequence widens toward central bay of the structure; frieze and brackets also under gable eaves; facade frieze reaches to top of window frames;

(continue on back if necessary)

27. history, significance and/or background

bay frames - moulded with small outlining lip; sashes 2/2; doorway has 3-light transom, narrow 2-panel side lights with moulded panels, recessed; lower story facade windows are elongated to floor; hip-roofed porch has moulded cornice with very thin brackets, same bracket type affixed to supporting piers; pediment windows - pair of large 6/8 sashes, each

(continue on back if necessary)

28. sources of information

W-gable - brackets are of a later, more ornate type; sashes ~~w~~ narrow clapboard + cornice boards; main structure done in wide clapboard with wide corner boards

(continue on back if necessary)

29. prepared by:

T. Schaefer

30. date

3/81

revision(s)

2. municipality Delta borough
6. other name (historic name if any)

3. street address or specific location
324 Main St

4. survey code

133-7-69



ADDITIONAL DATA/PHOTOS
number all continuations from front

4. survey code



EVALUATION

EVALUATOR(S)

7. Local survey organization

Historic York, Inc

NR HD

8. property owners name and address

322 MAIN STREET
 Don + Ruth Myers

9. tax parcel number / other number

2-128-128B

10.

U.T.M. zone

easting

northing

usgs sheet:

11. status (other surveys, lists etc.)

12. classification
 site () structure () object ()
 building
 In N.R. district yes () no ()

13. date(s) (how determined)

c. 1875-80

14. period

15. style, design or folk type

central doorway

19. original use

dwelling

20. present use

dwelling

16. architect or engineer

17. contractor or builder

18. primary building mat./construction

Frame

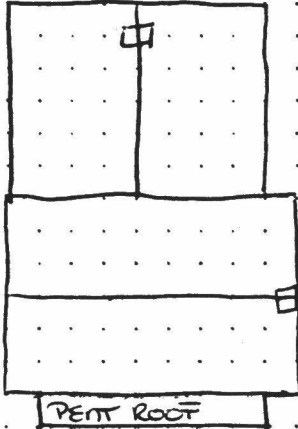
21. condition

Good

22. integrity

Fair/Door

23. site plan with north arrow

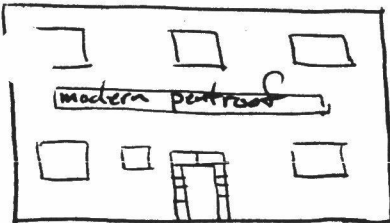



24. photo notation

25. file/location

H41

26. brief description (note unusual features, integrity, environment, threats and associated buildings)



2 1/2 stories, rectangular with rear addition, 3 over 3 bays with central doorway; originally had slate roof; single-end chimney; it should be noted that the facade bays are very widely spaced the long-wall of this structure is proportionally unusual;

moulded cornice + returns; moulded verge at gable ends with wide frieze and band of moulding under; bay frames - plain board with moulded outline of outside edge; 3/2 sashes; doorway has 2-light transom, narrow 2-panel
 (continue on back if necessary)

27. history, significance and/or background

side lights with moulded panels below; door is Italianate with rounded top panels; pediment windows - pair of 4-panel casements each gable end, corners of frames just touch the frieze board
 (continue on back if necessary)

28. sources of information

29. prepared by:

T. Schaefer

30. date

3/81

revision(s)

(continue on back if necessary)

5. present name

1. County York

6. other name (historic name if any)

2. municipality Jeffers Borough

3. street address or specific location
 322 Main Street

4. survey code

133-7. 62

7. Local survey organization

Historic York, Inc.

NR HN

5. Present name

1. County York

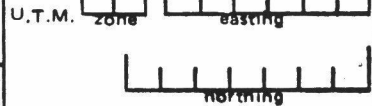
8. Property owners name and address

318 Main Street
 Mrs. MARCOPRET Hughes + Mrs. Ethel
 Burnum.

9. tax parcel number / other number

2-129 (208)

10.



usgs sheet:

12. classification
 site () structure () object ()
 building (X)
 In N.R. district yes () no ()

13. date(s) (how determined)

c. 1860-1875 addition
 14. period c. 1875-80

15. style, design or folk type

19. original use

dwelling

20. present use

dwelling

16. architect or engineer

17. contractor or builder

18. primary building mat./construction
 fieldstone foundation
 frame

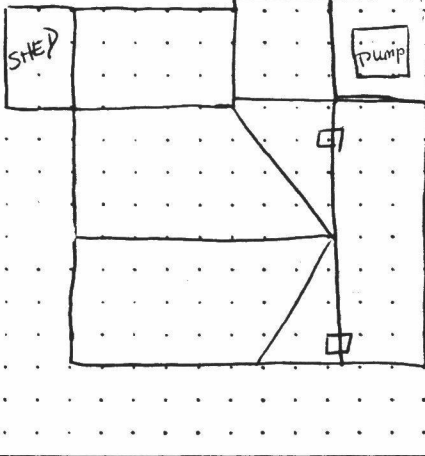
21. condition

good

22. integrity

good.

23. site plan with north arrow



24. photo notation

25. file/location

Hyl

26. brief description (note unusual features, integrity, environment, threats and associated buildings)



2 1/2 stories, rectangular, originally 3 over 3 bays, two bay addition at W. gable is unusual in the fact that instead of a long L-shape, the addition is only slightly deeper than the gable of the original structure - this added structure has slate roof, tall pre-installed double-end corbelled chimneys, pediment windows are round headed 3/4 sash, centered each gable end moulded cornices + returns; bay frames - narrow, moulded with bead at interior line; sashes 3/4; doorway has two-light transom; door - Italianate, rounded panels

(continue on back if necessary)

27. history, significance and/or background

hip roofed porch has scrolled brackets; original portion may have been an I-house, indicated by central 4-pane casement window in E. gable and the gable slope; gable has very wide frieze with small crown moulding addition has single iron bar across roofline to act as snow stop; structure

(continue on back if necessary)

28. sources of information

in deeply bevelled siding, narrow corner boards; structure has slate pavement + steps slate revetment along facade, iron fence with slate posts

(continue on back if necessary)

29. prepared by:

T. Schaefer

30. date

3/81

revision(s)

6. other name (historic name if any)

2. municipality delta borough

3. street address or specific location

318 Main Street

4. survey code

133-7.69



N.B. [→] steep line of the
balkhead is a fairly
common feature in Delta



7. Local survey organization

Historic York, Inc.

NR HD

5. Present name

1. County York

8. Property owners name and address

308 MAIN STREET
 MR & MRS PAUL E. LINCOLN JR.

9. tax parcel number / other number

2-132 208

10.

U.T.M. zone easting

northing

11. status (other surveys, lists etc.)

usgs sheet:

12. classification
 site () structure () object ()
 building
 in N.R. district yes () no ()

13. date(s) (how determined)
 oldest section c. 1780-80
 14. period

15. style, design or folk type

18. primary building mat./construction
 frame

19. original use

dwelling
 dwelling

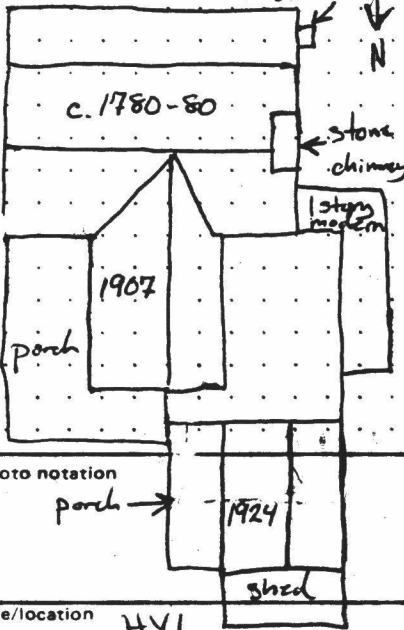
21. condition GOOD

22. integrity

16. architect or engineer

17. contractor or builder

23. site plan with north arrow



24. photo notation

porch → 1924
 shed

25. file/location

HY1

26. brief description (note unusual features, integrity, environment, threats and associated buildings)

original ~~2 1/2~~ structure with massive single-end stone chimney is ~~well~~ known as second oldest dwelling in the borough. It is built over a spring, most of this structure has been reworked and its exterior characteristics have been lost. The additions (dated in their gables) done in a mixture of vernacular styles with Gothic + Queen Anne influences prevailing; slate roof on all portions; additions have exposed and shaped rafters, no cornice returns but rafters supported by brackets in the same style as #23 (731 Main St.); dormers decorated in Queen Anne fishscaling, windows have sharply peaked pediments over $\frac{1}{2}$ sash, sawn design in pediment shows date of additions

(continue on back if necessary)

27. history, significance and/or background

bay frames - plain, wide boards, lintels have sawn appliques on fascia (and all frames have this treatment); pediment windows in original structure - pair of slightly elongated sash windows, structure covered in clapboard, narrow cornerboards

(continue on back if necessary)

28. sources of information

29. prepared by:

T. Schaeffer

30. date

3/8

revision(s)

(continue on back if necessary)

6. other name (historic name if any)

2. municipality

Delta borough


3. street address or specific location

308 MAIN STREET

4. survey code

1337-69

4. survey code



november 1979

EVALUATOR(S)

MAP #2 Tax Parcel #	Inventory # SC,A,B,C,V	Name of Property	Address	Owners	Evaluation
2-134	A-39		302-304 MAIN ST.	Ivy C. Hall Delta, PA 17314	C
2-135	A-42		300 MAIN ST.	Robert T. & Kathlenn A. Britton Main St. Delta, PA 17314	C
2-136	A-43		220 MAIN ST.	John C. & Barbara D. Johnson 216 Main St. Delta, PA 17314	C
2-137	B-8		218 MAIN ST	George M. Sunday & Son, Inc. 719 Carlisle Ave. York, PA 17404	I
2-138	SC-71		212 MAIN ST	Richard H. & Karen R. Foard 117 Dragon Dr. Apt, E Bel Air, MD 21014	S
2-139	A-44		210 MAIN ST	Edward M. & Roberta F. Jackson Delta, PA 17314	C
2-140	SC-72		208 MAIN ST	Howard J. & Carol A. Smith 208 Main St. Delta, PA 17314	S
2-141	A-45		206 MAIN ST.	Henry & Alice Bennington Delta, PA 17314	C
2-142	A-46		204 MAIN ST.	Richard E. Kinard 3203 Rolling Green Dr. Churchville, Md 21028	C
2-143	A-47		202 MAIN ST.	Clifford M. & Linda Sue Sebring 202 Main St. Delta, PA 17314	C
2-42	B-9		200 MAIN ST	Peter & Bonnie J. Witten 200 Main St. Delta, PA 17314	I

7. Local survey organization
 Historic York, Inc

NR HD

1. County York
 5. Present name York

8. property owners name and address


212 MAIN STREET
 MR & MRS RICHARD TOARD
 117 DRAGON DR. APT E BELAIR MD

9. tax parcel number / other number

2-138 208

10.

U.T.M. zone easting



11. status (other surveys, lists etc.)

usgs sheet:

12. classification
 site () structure () object ()
 building
 in N.R. district yes () no ()

13. date(s) (how determined)

1870

14. period

15. style, design or folk type

19. original use

DWELLING

20. present use

DWELLING

16. architect or engineer

17. contractor or builder

18. primary building mat./construction
 Frame
 Fieldstone Foundation

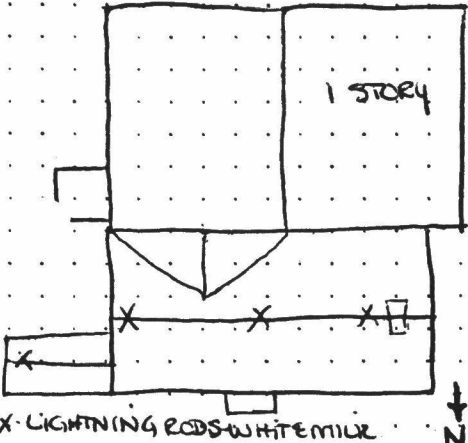
21. condition

Good

22. integrity

Poor

23. site plan with north arrow


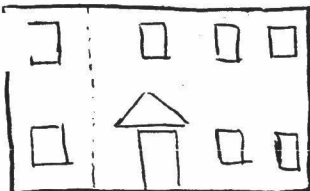


24. photo notation GLASS GLOBES (X)

25. file/location H41

26. brief description (note unusual features, integrity, environment, threats and associated buildings)

2 1/2 stories, rectangular with rear L-addition, one bay added to E. gable in front of roof peak; originally 3 over 3 bays; slate roof; large single-end chimney; box cornice with very small muddled piece which functions as a return but does not extend into the line of the gable end; eaves in section view flush with the gable end, rafterboard is wide, is two-planced bay frames, plain narrow; 6/8 sashes; doorway has large transom with modern diamond pattern; small porch roof has false pediment piece



(continue on back if necessary)

27. history, significance and/or background

pediment windows - E. gable, large, central 6/8 sash
 W. gable, pair of small 4-paned casements
 globes of lightning rods are of an unusual design

(continue on back if necessary)

28. sources of information

29. prepared by:

T. Schaefer

30. date

3/81

revision(s)

(continue on back if necessary)

2. municipality DEPT BOROUGH

3. street address or specific location 212 MAIN STREET

4. survey code 1337-74

4. survey code



EVALUATOR(S)

7. Local survey organization

Historic York, Inc

8. property owners name and address

208 MAIN STREET
 MR & MRS J HOWARD SMITH

9. tax parcel number / other number

2-140 208

10.

U.T.M. zone easting
 northing

11. status (other surveys, lists etc.)

usgs sheet:

12. classification

site () structure () object ()
 building
 in N.R. district yes () no ()

13. date(s) (how determined)

c. 1870 - 86

15. style, design or folk type

19. original use

dwelling

14. period

20. present use

dwelling

16. architect or engineer

17. contractor or builder

18. primary building mat./construction
 ROUGHLY COARSE SLATE
 ASH LAZ FOUNDATION
 FRAME

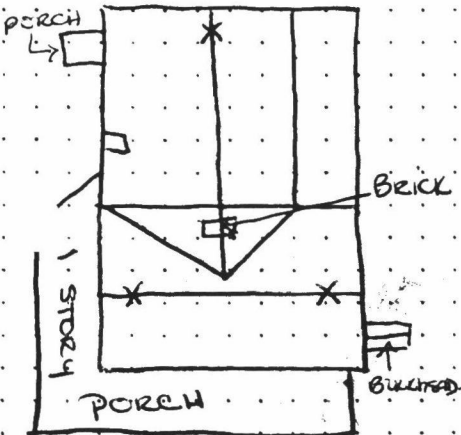
21. condition

Good

22. integrity

Poor

23. site plan with north arrow




24. photo notation

25. file/location

HY1

26. brief description (note unusual features, integrity, environment, threats and associated buildings)



2 1/2 story, rectangular I-house with rear L-shaped addition; 2 over 3 bays; slate roof, with metal cap at ridge, snow birds intact; chimneys removed; no cornice or returns; upper story facade bays located high under cornice eaves; bay frames - plain, narrow; sashes 2/2; lower story facade windows are elongated; doorway ~~has~~ has 3 light transom, 2-panel side lights recessed - panels have been destroyed in reworking

(continue on back if necessary)

27. history, significance and/or background

pediment windows - sided over; hip roofed porch with scrolled brackets
 general form is that of a rural cabin however, bays are larger and doorway has the typical ~~Delta~~ Delta transom + side lights

(continue on back if necessary)

28. sources of information

29. prepared by:

T. Schaefer

30. date

3/81

revision(s)

(continue on back if necessary)

5. present name

1. County
 YORK

6. other name (historic name if any)

2. municipality
 DELTA BOROUGH

3. street address or specific location
 208 MAIN STREET

4. survey code
 133-7-92

MAP #2					
Tax Parcel #	Inventory # SC,A,B,C,V	Name of Property	Address	Owners	Evaluation
2-43	SC-81		102-104 Ridge Ave.	Peter & Bonnie J. Witten 200 Main St. Delta, PA 17314	S
2-45	SC-73		104 MAIN ST	Jessie P. Brown Delta, PA 17314	S
2-46	B-10		102 MAIN ST	William E. & Joy S. Preston, III 102 Main St. Delta, PA 17314	I
2-47	SC-74		100 MAIN ST	William E. & Joy S. Preston, III 102 Main St. Delta, PA 17314	S

7. Local survey organization

Historic York, Inc.

NR HD

5. Present name

1. County
York

8. property owners name and address

102-104 RIDGE AVENUE
 PETER WITTEN

9. tax parcel number / other number

2-43 208

10.

U.T.M. zone

easting

11. status (other surveys, lists etc.)

northing

usgs sheet:

12. classification
 site () structure () object ()
 building
 in N.R. district yes () no ()

13. date(s) (how determined)

C. 1870

15. style, design or folk type

19. original use

double house

20. present use

double house

16. architect or engineer

17. contractor or builder

18. primary building mat./construction

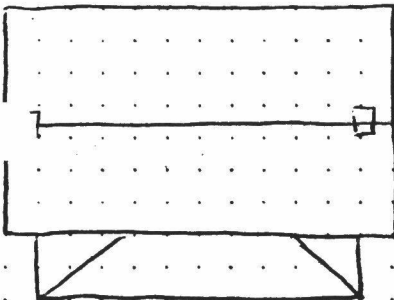
Frame
 Fieldstone Foundation

21. condition FAIR / POOR

22. integrity

(100)

23. site plan with north arrow




24. photo notation

25. file/location

H/1

26. brief description (note unusual features, integrity, environment, threats and associated buildings)



2 1/2 stories, rectangular, built as a double house, most probably for worker's lodgings; slate roof, snow stops removed; double-end chimneys with combbelled top courses; no cornice or returns; gable eaves have thin 2-board fascia piece; bay frames, plain, narrow-slightly elongated; 2/2 sashes; downings have 2-light transoms, door has Italianate rounded top panels; hip-roofed porch has small sawn brackets on thin posts

(continue on back if necessary)

27. history, significance and/or background

upper story facade windows are placed high under cornice eaves pediment windows - pair of 4-panel casements each gable end structure covered in deeply bevelled bannock siding, narrow corner boards

(continue on back if necessary)

28. sources of information

29. prepared by:

T. Schaefer

30. date

3/8

revision(s)

(continue on back if necessary)

6. other name (historic name if any)

2. municipality
Delta
BOROUGH

3. street address or specific location

102-104 RIDGE AVENUE

4. survey code

133-7-81

7. Local survey organization
 Historic York, Inc.

NR HD

1. County York
 5. Present name

8. property owners name and address

104 MAIN STREET
~~DAVID + JEAN GALBREATH~~
 JESSIE BROWN

9. tax parcel number / other number

2-45 208

10.

U.T.M. zone easting

northing

usgs sheet:

12. classification
 site () structure () object ()
 building
 In N.R. district yes () no ()

13. date(s) (how determined)

c. 1885-90

14. period

15. style, design or folk type

QUEEN ANNE
 Italianate Influence

19. original use

dwelling

20. present use

dwelling

16. architect or engineer

17. contractor or builder

18. primary building mat./construction

FRAME
 Brick + Fieldstone
 Foundation

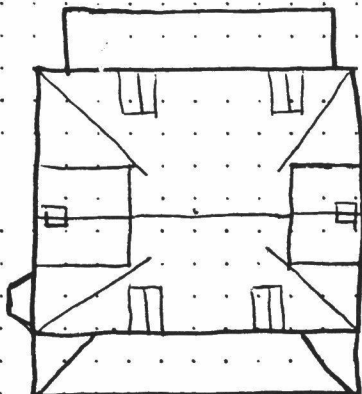
21. condition

Excellent

22. integrity

Excellent/Very Good

23. site plan with north arrow



North arrow pointing down-right.

24. photo notation




25. file/location

HY 1

26. brief description (note unusual features, integrity, environment, threats and associated buildings)

3 stories, squared rectangle, hipped roof with gables and dormers; 5 over 5 bays, central doorway; slate roof, snow boards intact; tall, corbelled double-end chimneys; gable dormers decorated with fish scaling pediment in fill is vertical boarding, perforated verge-board at eaves; sashes $\frac{Q.A.}{2}$ - (Queen Anne small panes over regular 2-pane lower sash) - dormers in frame have same



basic treatment; deep entablature running $\frac{3}{4}$ of structure - features shallow corbels and incised floral motifs, consoles extend beyond bottom of entablature - not on

(continue on back if necessary)

27. history, significance and/or background

unusual feature in the county, but a feature not used in Delta bay frames, elongated with round-headed Italianate lintels, lintels also have small hooded sashes - Q. Anne - Queen Anne pane configuration is different than that used in gables + dormers; doorway - wide, double leaf, with large rounded transom over 2 story, 5 angled bay window on E. gable has cornice decorations to delineate

(continue on back if necessary)

28. sources of information

floor lines, highly decorated with circular appliques and geometric patterns in relief

29. prepared by:

T. Schaefer

hip roofed porch supported by plain tapered posts

(continue on back if necessary)

30. date

3/81



revision(s)

2. municipality Delta
 Borough

3. street address or specific location
 104 Main Street

4. survey code 133 7.73

4. survey code



EVALUATOR(S)

7. Local survey organization

Historic York, Inc

NR HD

5. present name

1. County York

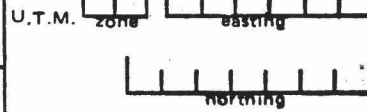
8. property owners name and address

100 Main St.
~~DAVID + JEAN GALBREATH~~
 WM. E. PRESTON III

9. tax parcel number / other number

2-407 208

10.



11. status (other surveys, lists etc.)

usgs sheet:



12. classification
 site () structure () object ()
 building
 in N.R. district yes () no ()

13. date(s) (how determined)
 c. 1870-90

14. period

15. style, design or folk type

19. original use
 dwelling

20. present use
 dwelling

16. architect or engineer

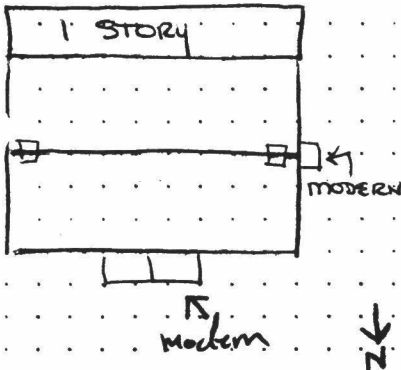
17. contractor or builder

18. primary building mat./construction
 frame
 slate foundation

21. condition
 Good

22. integrity
 Fair

23. site plan with north arrow



6. other name (historic name if any)

2. municipality DELTA BOECOUGH


24. photo notation

25. file/location

H/1

3. street address or specific location
 100 Main Street

26. brief description (note unusual features, integrity, environment, threats and associated buildings)



2 1/2 stories, rectangular, 3 over 3 bays, central door-way; slate roof, snow stops removed; double-end chimneys; shallow barrel-shaped cornice & returns; bay frames - plain, narrow with small lip at lintel top; sashes 2/2; the corbelled chimneys are rather squat for the structure's proportions; doorway has single-light transom; cantilevered porch hood is modern pediment windows - pair of elongated 4/4 sashes, each gable end

(continue on back if necessary)

27. history, significance and/or background

(continue on back if necessary)

28. sources of information

29. prepared by:

T. Schaefer

30. date

3/81

revision(s)

(continue on back if necessary)

4. survey code

133-7-74