NPS Form 10-900
(3-82)

OMB No. 1024-0018
Exp. 10-31-84

United States Department of the Interior
National Park Service

National Register of Historic Places Inventory—Nomination Form

For NPS use only
received AUG 1 1 1983
date entered

See instructions in *How to Complete National Register Forms*
Type all entries—complete applicable sections

1. Name

historic Bloomsburg Historic District

and/or common N/A

2. Location

Roughly bounded by Penn, 5th, West, Willow, Millville, and Light St.

street & number Bloomsburg N/A not for publication

city, town Bloomsburg N/A vicinity of

state Pennsylvania code 042 county Columbia code 037

3. Classification

Category	Ownership	Status	Present Use	
x district	___ public	x occupied	___ agriculture	___ museum
___ building(s)	___ private	___ unoccupied	x commercial	___ park
___ structure	x both	___ work in progress	x educational	x private residence
___ site	**Public Acquisition**	**Accessible**	___ entertainment	___ religious
___ object	N/A in process	___ yes: restricted	x government	___ scientific
	N/A being considered	x yes: unrestricted	x industrial	___ transportation
		___ no	___ military	___ other:

MS 9/21/83

4. Owner of Property

name Multiple Ownership (see Continuation sheets)

street & number

city, town Bloomsburg N/A vicinity of state Pennsylvania

5. Location of Legal Description

courthouse, registry of deeds, etc. Office of Recorder of Deeds

street & number Columbia County Courthouse

city, town Bloomsburg state Pennsylvania

6. Representation in Existing Surveys

title Bloomsburg Historic Sites Survey has this property been determined eligible? ___ yes x no

date July, 1979 - Dec. 1980 ___ federal x state ___ county ___ local

depository for survey records Town Hall

city, town Bloomsburg state Pennsylvania

7. Description

Condition		Check one	Check one
___ excellent	___ deteriorated	___ unaltered	_x_ original site
_x_ good	___ ruins	_x_ altered	___ moved date N/A
___ fair	___ unexposed		

Describe the present and original (if known) physical appearance

Bloomsburg is nestled between gently rolling hills along the northern banks of the Susquehanna River. The town is bounded on the north and west by Fishing Creek. Like its comparably sized neighbors, Berwick and Sunbury, Bloomsburg was once served by the Pennsylvania Canal and numerous rail lines. Today, interstate route 80 links Bloomsburg to the interstate highway system.

The streets in the proposed district were laid out in a grid pattern. Major streets run east-west and minor streets run north-south. Main street (second street) provides the major town axis and is also part of U.S. Route 11. The eastern terminus of Main Street is Carver Hall on the Bloomsburg State College campus. Market Street intersects Main Street nine blocks west of Carver Hall and serves as a pivotal axis and focal point. The open space at the intersection of Main and Market Streets features Civil War memorial statuary that lends a sense of grandeur to the town.

The existing land use pattern in Bloomsburg consists of well defined industrial, residential and commercial areas. Buildings associated with business and government are concentrated on Main Street between West and East Streets. Most of the town's industry is located along a narrow belt that parallels Sixth Street and the old railroad tracks. Bloomsburg State College dominates the eastern fringe of the town. The western edge, narrowed by hilly terrain, Fishing Creek and the Susquehanna River is occupied by the Bloomsburg Fair Grounds. A large community park comprises the southern edge of the town while steep hills and a cemetary form a natural northern boundary. Residential development fills the remainder ot the town.

Within Bloomsburg's proposed historic district, commercial and residential land use predominates. The district does not contain the sort of homogeneous streets common to nearby towns. Instead, Bloomsburg is characterized by a diversity of styles, scale building material and design elements. Intrusions have little affect on the district since only 6% of the approximately 700 structures are intrusive. Attractive streetscapes created by the linkage of buildings, well tended lawns and common porches, well maintained buildings, and regularly spaced shade trees add to the character of the proposed district.

A turn of the century ambience is maintained by the high density development in the district. Excluding the avenues where parking lots and garages are concenrated, each block has between six and nine builings. The density of buildings is greatest along Main Street where structures are only occasionally separated by alleys or walkways. In the residential area, lot sizes vary. The largest residential lots are located on Market and Fifth Streets and the smallest lots are wedged between larger lots in the alleys and along Third Street. In both the commercial and residential areas, the sizes of the buildings vary. On Main Street three story commercial buildings and imposing institutional and religious structures, including the Courthouse, the town hall and St. Paul's Episcopal Church reflect the town's important regional commercial role and social prominence.

The commercial building facades, particularly those of older commercial buildings, form a nearby continuous line along the sidewalk along Main Street. Most of the commercial structures are divided vertically by a storefront base and a band cornice for signage, the upper floors have window openings and projecting horizontal cornices.

Turn of the century postcard views of Main Street show a profusion of color. This feature is even more pronounced today. Characteristic red brick and white wood frame buildings, signs of modest scale usually placed at a right angle to a building facade, retractable awnings and porches with shed roof were common in Bloomsburg eighty years ago. Today, pent roofs are frequently used instead of awnings, but buildings still display a variety of color. Along with a few wood frame buildings with synthetic siding, many of the structures on Main Street are brick, concrete or structural steel with brick or stone facades. The result is a colorful textured streetscape.

Like the commercial portion of the district, the residential area is diverse in character. Although pre-1860 buildings appear on First and Third Streets, the majority of Bloomsburg's residences are associated with the expansion of manufacturing and commerce that accompanied the iron industry boom in the 1870's. The residential styles include Eclectic Victorian, Queen Ann, and Colonial Revival houses. The most substantial and stylish residences are on Market, Fifth and First Streets, and at the east end of Second Street. Generally these structures have retained much integrity despite many conversions to apartments. Many of Bloomsburg's larger dwellings, especially along Market & Fifth Streets are brick. Gracious verandal front these 2½ story buildings. The residences are often topped by irregularly massed roofs with a variety of wings, bays, dormers or towers. Along with the most substantial residences, there are many modest single family dwellings throughout the town. Generally older and smaller than their couterparts, the structures exhibit Italianate or restrained Victorian features. Constructed of wood or brick, the integrity of the smaller houses is generally intact.

Overall, the residences within the district are in good physical condition. The William Street area, which contains the district's most blatent intrusions, mobile homes, is the only area where there is a concentration of buildings in poor condition. Some of the mobile homes, owned by the Columbia County Redevelopment Authority are slated for demolition. Another area with problems is along East Street where the number and extent of alterations stem from residences being adopted for commercial use.

Alterations to residences generally consist of unsympathetic improvements: aluminum siding, wrought iron porches with aluminum awnings, enclosed porches & inappropriate shutters. Fortunately, local pride and an appreciation of good design values has kept the number of intrusive alterations to a minimum, especially along the district's main thoroughfares. While there are cases where alterations have compromised the integrity of a structure, most changes are reversable.

8. Significance

Period	Areas of Significance—Check and justify below				
___ prehistoric	___ archeology-prehistoric	___ community planning	___ landscape architecture	___ religion
___ 1400–1499	___ archeology-historic	___ conservation	___ law	___ science
___ 1500–1599	___ agriculture	___ economics	___ literature	___ sculpture
___ 1600–1699	X architecture	X education	___ military	___ social/ humanitarian
___ 1700–1799	___ art	___ engineering	___ music	___ theater
X 1800–1899 X	X commerce	___ exploration/settlement	___ philosophy	X transportation
___ 1900–	___ communications	X industry	X politics/government	___ other (specify)
		___ invention		

Specific dates N/A **Builder/Architect** N/A

Statement of Significance (in one paragraph)

The seat of Columbia County since 1845, Bloomsburg has been an important industrial, commercial and educational center in the region for over a century and a half. Once served by six railroads, the North Branch of the Pennsylvania Canal, and the Susquehanna River, the town was also an early transportation hub. The steady growth of Bloomsburg throughout the nineteenth and early twentieth centuries is reflected in the varied architectural styles found throughout the town.

The first settler in the Bloomsburg area, James McClure, came from Lancaster County in 1772. McClure settled on a tract of land that the local Indians called "Beauchamp" which meant "beautiful field". The site of an Indian campground along the Great Warrior Path, Beauchamp provided the half-dozen families who followed McClure with abundant natural resources including fertile soil, lumber and iron ore. Indian troubles in the late 1770's and 1780's detered further settlement until the 1790's.

Bloom Township was created in 1798. Four years later Ludwig Eyer, a native of Northampton County, laid out Bloomsburg within Bloom Township. The town plot extended from First Street to Third and from West to East (Iron) Street. Within those boundaries were thirty-two blocks containing three lots each. At the time the town was laid out, Bloomsburg consisted of only three buildings - a Protestant Episcopal Church, a hotel, and a deserted log cabin. By 1814, the year after Columbia County was created, the town had grown to 13 buildings. The economy of the town during those early years revolved around home industries. A tannery operated at the intersection of Main and Light Streets, a wagon maker opened a shop in 1816, and coopers supplied containers for goods being floated down the Susquehanna. During the next twenty years Bloomsburg grew at a slow but steady rate.

The construction of the North branch of the Pennsylvania Canal during the late 1820's ushered in a new era for Bloomsburg. Begun in 1826 and completed five years later, the canal brought new industry to the upper Susquehanna Valley and generated a host of local manufacturing concerns. The waterway also linked Bloomsburg to larger communities in the east. Expanding opportunities in business and farming led to an expanding population which required the services of doctors, lawyers, carpenters, blacksmiths and other small businessmen. The town's first weekly newspaper, the Bloomsburg Register, and a growing number of travelers further fostered an exchange of ideas and popular tastes within the town.

Between 1840 and 1860 the construction of iron furnaces and the advent of the railroad accelerated the socio-economic development of the town. The construction of the Irondale Furnaces in 1844 and the Bloom Furnace in 1852 gave Bloomsburg an important new regional status. Along with new opportunities and an influx of both workers and capital, the expanding industries brought a degree of social ordering that became apparent in the town's dwellings. During this period there evolved two basic types of residences. Workers houses were small, plain houses while more elaborate Italianate and Victorian homes and commercial buildings were erected by a local business/manager class. Cupolas, gracious verandas and decorative finials became characteristic on these Italianate dwellings and gave Bloomsburg a certain elegance.

9. Major Bibliographical References

SEE CONTINUATION SHEET

10. Geographical Data

Acreage of nominated property 158

Quadrangle name Bloomsburg, Catawissa **Quadrangle scale** 1:24,000

UTM References

Bloomsburg Quad

	Zone	Easting	Northing
A	18	376020	4540100
B	18	377340	4541030
C	18	377320	4541050
D	18	377420	4541080
E	18	377150	4541090
F	18	377800	4539180
Cata. Q G	18	377800	4539580
H	18	377650	4539340

Verbal boundary description and justification SEE CONTINUATION SHEET

Catawissa Quad.
I E377330 N4539320
J E377140 N4539580

List all states and counties for properties overlapping state or county boundaries

state	N/A	code	N/A	county	N/A	code	N/A
state	N/A	code	N/A	county	N/A	code	N/A

11. Form Prepared By

name/title Marnie Crouch,

organization Thomas Deans Associates **date** December, 1982

street & number 311 N. Front St., Milton, Pa. **telephone** 717 742-9323

city or town Milton **state** Pa. 17847

12. State Historic Preservation Officer Certification

The evaluated significance of this property within the state is:

___ national ___ state X local

As the designated State Historic Preservation Officer for the National Historic Preservation Act of 1966 (Public Law 89-665), I hereby nominate this property for inclusion in the National Register and certify that it has been evaluated according to the criteria and procedures set forth by the National Park Service.

State Historic Preservation Officer signature

Dr. Larry E. Tise, State Historic Preservation Officer

title **date** 8/3/83

For NPS use only

I hereby certify that this property is included in the National Register

Entered in the National Register

for Keeper of the National Register **date** 9/8/83

Attest: **date**

Chief of Registration

The establishment of the Irondale Furnace in Bloomsburg was followed by the relocation of the county seat from Danville to Bloomsburg in 1845. From the time the county had been created, the location of the county seat was a much debated issue. The relocation of the seat was greeted with enthusiasm in Bloomsburg. A courthouse and jail were built soon afterward. Designed by Napolean Le Brun, the courthouse was originally a Greek Revival style brick structure. The building was later enlarged and redesigned in the Romanesque Revival style. For the people of Bloomsburg the courthouse was a forceful example of the important governmental role the town assumed when it became the county seat.

Bloomsburg became a regional educational center in 1866 with the institutionalization of the Bloomsburg Literary Institute. The Institute had been chartered in 1856, but was inactive during the early 1860's. In 1866 six locally prominent residents reactivated the charter and drew up plans for the construction of a new school building. The directors also elected Henry Carver principal of the school. In September 1866, classes began in a temporary facility. The Institute's building was completed a year later. Built on a slight hill at the east end of Main Street, the structure, now called Carver Hall, immediately became a visual focal point in the town. Today, the Bloomsburg Literary Institute is Bloomsburg State College and Carver Hall remains a visual focal point in Bloomsburg.

Between 1850 and 1890 new railroads brought additional prominence to Bloomsburg. By the turn of the century six railroads carried goods to and from the town. Expanding commercial activity was accompanied by an ever expanding population. In 1870 local residents considered establishing a municipality. Realizing that Bloom Township could not survive financially without the revenues from the proposed town, the town boundaries were extended to include all of Bloom Township and Bloomsburg become the only incorporated town in Pennsylvnia. The incorporation spurred improvements in local roads, the creation of a new fire company and a police service.

By the 1880's the iron industry in Bloomsburg was in serious decline. Low grade ore, depleted local deposits, the development of the Bessmer Process, and a westward shift in manufacturing activities adversely effected the industry. Likewise, the railroads undermined the economic feasability of the Pennsylvania Canal and in 1889 a flood ended canal service altogether. Nevertheless, economic development continued in Bloomsburg. The increasing availability of water, light and heat provided by the Bloomsburg Water Company. the Bloomsburg Gas Company and the Irondale Electric Light, Heat and Power Company as well as the growing population and the railroads provided hundreds of jobs. Meanwhile local manufacturing was sustained by merchant and service sectors of the economy. This slow but steady growth continued through the 1920's.

The growth of Bloomsburg throughout the nineteenth and into the twentieth century is reflected in the town's architecture. Bloomsburg contains a dense collection of residential, religious commercial and civic buildings of vertually every style popular between 1830 and 1920. An unusually large number of these structures are wood frame. A few early Federal style buildings occupy lots on First and Second Streets while Italianate dwellings can be found throughout the town. Associated with the iron boom in the 1870's and 1880's the most stylish structures in Bloomsburg are Eclectic Victorian, Colonial Revival and Queen Anne style buildings. Having irregularly massed roofs with numerous wings, bays & dormers, these large wood frame dwellings are often topped by decorative finials. A few Art Deco style commercial structures, built in the early part of the twentieth century, are also within the proposed historic district. The diversity of Bloomsburg's architecture clearly reflects over a century of growth and development within the town.

Maps: Walker, G.A. and Jewett, C.F. Atlas of Columbia and Montour Counties Pennsylvania, New York: F.W. Beers & Co., 1876; reprint ed., Evansville, Ind.: Unigraphic, Inc., 1975

Hopkins, G.M., Jr. Cummings Map of Columbia and Montour Counties Pennsylvania, Chillisquaque, PA: J.A.J. Cummings, 1860

Sanborne Map Company. Bloomsburg, Columbia County, Pennsylvania. New York: Sanborne Map Company, 1923

Books:

Battle, J.H. ed. History of Columbia and Montour Counties, Pennsylvania. Chicago: A.W. Warner and Co., 1887. Reprint ed. Evansville, Ind.: Unigraphic Inc., 1974

Nichols, Charles M. International Magazine of Industry; a review journal of American Progress, Special Souvenir Edition, Columbia County. V (June 1910)

Souvenir Book of Bloomsburg, Pennsylvania. Bloomsburg, PA: Columbian Printing Office, 1901.

United States Department of the Interior
National Park Service

National Register of Historic Places Inventory—Nomination Form

For NPS use only
received
date entered

Starting at the NW corner of East St. and Fifth St. moving south crossing Fifth St. to SE corner of lot #05E-03-226C for 150 ft; then SW along south side of lot crossing Strawberry Alley for 225 ft; then west along rear of lots facing north on to Fifth St. to Market St. for 1725 ft; then north along east side of Market crossing to NE corner of Market St. and Fifth St. for 275 ft; then west along north side of Fifth St. to rear of lot #05W-03-116 for 187.5 ft; then north along rear of lots facing east onto West St. for 2000 ft; then northeast along rears of lots 05W-04-132,131,130,129, Willow St, 120, 118,117,116,115,114, for 912.5 ft; then south along eastside of lot 05W-04-114 to rear of lot #05W-04-110 for 156.25 ft; then east along rear of lot #05W-04-110 for 162.5 ft; then north 212.5 ft; then west 50 ft; then NW 137.5 ft; then NE for 300 ft; the 162.5 ft; then SE for 62.5 ft; then NE for 75 ft; then SE for 112.5 ft; then SW for 50ft; then SE for 68.75 ft; then NE for 56.25; then SE for 31.25 ft; then SW for 50 ft; then SE for 50 ft; then NE for 81.25 ft; then NE for 31.25 ft; then SW for 62.5 ft; then SE for 75 ft; then NE for 47.5 ft; then S for 62.5 ft; then SE for 125 ft; then S for 281.25 ft; then west for 5 ft; then south for 206.25 ft; then east to west side of Iron St. for 187.5 ft; then south along westside of Iron St. for 168.75 ft; then east to east side of Lot #05E-04-51 for 350 ft; then south to northside of Second St for 300 ft; then east for 162.5 ft; then north for 37.5 ft; then NE along southside of Light St. Rd. to SW corner of Road and Penn St. for 831.25 ft; then south along west side of Penn t. for 450 ft; then east crossing Penn St. for 162.5 ft; then south for 150 ft; then west for 162.5 ft; then south along west side of Penn St. to Green Ave. for 200 ft; then west along northside of Green St. to Chestnut St. for 406.25 ft; then SE along west side of Chestnut St. to Fifth St. 1193.75 ft; then west along northside of of Fifth St. for 300 ft. to starting point.

WASO Form - 177
("R" June 1984)

UNITED STATES DEPARTMENT OF THE INTERIOR
NATIONAL PARK SERVICE

NATIONAL REGISTER OF HISTORIC PLACES
EVALUATION/RETURN SHEET

Bloomsburg Historic District
Columbia County
PENNSYLVANIA

Working No. AUG 11 1983
Fed. Reg. Date: 2-7-84
Date Due: 9/8/83 — 9/25/83
Action: ✓ ACCEPT 9/8/83
___ RETURN
___ REJECT
Federal Agency: _____

Entered in the
National Register

☐ resubmission
☐ nomination by person or local government
☐ owner objection
☐ appeal

Substantive Review: ☐ sample ☐ request ☐ appeal ☐ NR decision

Reviewer's comments:

Recom./Criteria _____
Reviewer _____
Discipline _____
Date _____
_____ see continuation sheet

Nomination returned for: _____ technical corrections cited below
_____ substantive reasons discussed below

1. Name

2. Location

3. Classification

Category	Ownership	Status	Present Use
	Public Acquisition	Accessible	

4. Owner of Property

5. Location of Legal Description

6. Representation in Existing Surveys

Has this property been determined eligible? ☐ yes ☐ no

7. Description

Condition
☐ excellent ☐ deteriorated
☐ good ☐ ruins
☐ fair ☐ unexposed

Check one
☐ unaltered
☐ altered

Check one
☐ original site
☐ moved date _____

Describe the present and original (if known) physical appearance

☐ summary paragraph
☐ completeness
☐ clarity
☐ alterations/integrity
☐ dates
☐ boundary selection

8. Significance

Period Areas of Significance—Check and justify below

Specific dates Builder/Architect
Statement of Significance *(in one paragraph)*

☐ summary paragraph
☐ completeness
☐ clarity
☐ applicable criteria
☐ justification of areas checked
☐ relating significance to the resource
☐ context
☐ relationship of integrity to significance
☐ justification of exception
☐ other

9. Major Bibliographical References

10. Geographical Data

Acreage of nominated property _____
Quadrangle name _____
UTM References

Verbal boundary description and justification

11. Form Prepared By

12. State Historic Preservation Officer Certification
The evaluated significance of this property within the state is:

_____ national _____ state _____ local

State Historic Preservation Officer signature

title date

13. Other

☐ Maps
☐ Photographs
☐ Other

Questions concerning this nomination may be directed to _____

Signed _____ Date _____ Phone: _____

Comments for any item may be continued on an attached sheet

BLOOMSBURG HISTORIC DISTRICT
COLUMBIA COUNTY

GUIDE TO BUILDING INVENTORY:

Key: SC= Survey Card
AB= Abbreviated Form
C = Contributing
I = Intrusion
V = Vacant

(05W-03)

	Survey Card	Contributing	Address:
-28	Survey Card	Contributing	304-306 W. 4th St.
-29	SC	C	420-422 West St.
-30	SC	C	" " " "
-31	SC	C	432-434 West St.
-32	SC	C	433,435 West St.
-33	SC	C	421 West St.
-34	SC	C	417 West St.
-35	SC	C	270-272 W. 4th St.
-36	SC	C	268 W. 4th St.
-37	SC	C	254 W. 4th St.
-38	SC	C	240 W. 4th St.
-39	SC	C	229 W. Brugler
-40	SC	C	227 W. Brugler
-41	SC	C	234 W. 4th St.
-42	SC	C	224-226 W. 4th St.
-43	SC	C	255 W. Brugler
-44	SC	C	220 W. 4th St.
-45	SC	C	214 W. 4th St.
-46	SC	C	206 W. 4th St.
-47	SC	C	202 W. 4th St.
-48	SC	C	414-416 Jefferson St.
-49	SC	C	418-420 Jefferson St.
-50	SC	C	422 Jefferson St.
=51	SC	C	427 Jefferson St.
-52	SC	C	417 Jefferson St. 52B SC C W.Bruglar
-53	SC	C	156 W. 4th St.
-54	SC	C	152 W. 4th St.
-55	SC	C	144 W. 4th St.
-56-A	SC	C	136 W. 4th St.
-56-1	AB	I	Murray Ave.
-57	AB	I	Murray Ave.
-58	SC	C	428 Market St.
-59	SC	C	420 Market St.
-60	SC	C	414 Market St.
-61	SC	C	128-130 W. 4th St.
-62	SC	C	120 W. 4th St.
-63	SC	C	404 Market St.
-64	SC	C	405 Market St.
-65	SC	C	419 Market St.
-66	SC	C	425 Market St.
-67	SC	C	43 W. Brugler Ave.
-68	SC	C	37 W. Brugler Ave.
-69	SC	C	418-420 Whitman Ave.
-70	SC	C	42-44 W. 4th St.
-71	SC	C	38 W. 4th St.
-72	SC	C	28 W. 4th St.
-73		C	
-74	SC	C	404 Center St.

(05W-03)

-75	SC	C	416 Center St.
-76	SC	C	426 Center St.
-77	SC	C	432 Center St.
-78	SC	C	438 Center St.
-79	SC	C	1 W. 5th St.
-80	SC	C	11 W. 5th St.
-81	SC	C	17 W. 5th St.
-82	SC	C	27 W. 5th St.
-83	SC	C	435 Market St.
-84	SC	C	447 & 445 Market St.
-86	SC	C	35 W. 5th St.
-87	SC	C	455 Market St.
-88	SC	C	458 Market St.
-89	SC	C	127 W. 5th St.
-90	AB	C	445 Murray Ave.
-91	SC	C	450 Market St.
-92	SC	C	434 Market St.
-93	SC,AB	C	137-139 W. 5th St.
-94	SC	C	145-147 W. 5th St.
-95	SC	C	155 W. 5th St.
-96	SC	I	165 W. 5th St.
-97	SC	C	439-441 Jefferson St.
-98		C	
-99	SC	C	432-424 Jefferson St.
-100	SC	C	438 Jefferson St.
-101	SC	C	203 W. 5th St.
-102		C	
-103	SC	C	211-213 W. 5th St.
-104	SC	C	217-219 W. 5th St.
-105	SC	C	221 W. 5th St.
-105-B	SC	C	447 Oyer Ave.
-106	SC	C	235 W. 5th St.
-107	SC	C	234 W. Brugler
-108	SC	C	245 W. 5th St.
-109	SC	C	251 W. 5th St.
-110	SC	C	253 W. 5th St.
-111	SC	C	261-259 W. 5th St.
-112-A	SC	C	445-447 West St.
-112-1	SC	C	" " "
-113	SC	C	437-439 West St.
-114	SC	C	436 West St.
-115	SC	C	444-446 West St.
-116	SC	C	301-311 W. 5th St.
-167	SC	C	503 Market St.
-168	SC	C	507 Market St.
-169	SC	C	523-515 Market St.
-170	SC	C	26 W. 5th St.
-171	SC	C	18 W. 5th St.
-172	SC	C	10 W. 5th St.
-173	SC	C	4 W. 5th St.
-174	SC	C	526 Center St.

MURRAY AVE.

05W-03-93	120-118	Ada Dietz 120 Murray Ave. Bloomsburg, Pa.	Residence (double)	C.1900	4 bay, 2½ story, frame Colonial Revival, double residence, with aluminum siding, a gambrel roof, 1/1 sash windows and twin paneled doors with 4 lights each CONTRIBUTING	49	7A-8
05W-04-119, 118	132-134	Wm. and JoAnn Hutton RD 1 Bloomsburg, Pa.	Residence (double)	C.1900	4 bay, 2½ story, frame Colonial Revival residence in poor condition, with a hip roof, mullioned sash on the 2nd floor, twin paneled doors, an open front porch and a stone foundation NOW VACANT	49	6A-7

Murray Avenue

Code	Location	Owner/Address	Use	Date	Description	Poll #	Neg. #
05W-03-90	445	Harry and Hazel Franks 445 Murray Ave. Bloomsburg, Pa.	Residence	C.1890	3 bay, 1½ story frame bungalow with aluminum siding, a gable roof, and a stone foundation **CONTRIBUTING**	49	13A-14
05W-03-57	N.W. corner Murray & Brugler	James Law 434 Market St. Bloomsburg, Pa.	Garage	C.1960	3 bay concrete block garage- Intrusion	49	12A-13
05W-03-56-1	Westside Murray between Brugler & Fourth	Fred and Viola Reese 404 Market St. Bloomsburg, Pa.	Garage	C.1960	1 bay, stuccoed concrete block garage that is intrusive to the district **INTRUSION**	49	11A-12
05W-04-239	328-326	Nicholas J. Micknick 326 Murray Ave. Bloomsburg, Pa.	Residence	C.1890	4 bay, 2 story, frame, Victorian residence with clapboard siding, a gable roof with a cross gable, 2/2 sash windows, an open front porch with turned posts, and a stone foundation **CONTRIBUTING**	49	10A-11
05W-04-91	138-140	Margaret R. McCormick 138 Murray Ave. Bloomsburg, Pa.	Residence (double)	C.1900	4 bay, 2½ story, brick Colonial Revival double residence with a gambrel roof, 1/1 sash windows and twin front entries with gingerbread porch trim **CONTRIBUTING**	49	9A-10
05W-04-92	126-128	Samshow 126 Murray Ave. Bloomsburg, Pa.	Residence (double)	C.1900	4 bay, 2½ story, brick Colonial Revival double residence with a stucco facade, a gambrel roof, 2/2 sash windows, twin front entries and a concrete foundation **CONTRIBUTING**	49	8A-9

BLOOMSBURG HISTORIC DISTRICT
COLUMBIA COUNTY

GUIDE TO BUILDING INVENTORY:

Key: SC= Survey Card
AB= Abbreviated Form
C = Contributing
I = Intrusion
V = Vacant

(05W-04) UPPER

	Survey Card	Contributing	Address:
-64	Survey Card	Contributing	102 West Street
-65	SC	C	106 West Street
-66	SC	C	112 & 114 West St.
-67	SC	C	116 & 118 West St.
-68	SC	C	124 West St.
-69-1	SC	C	128-130 West St.
-69-A	SC	C	131 West St.
-70	SC	C	127 West St.
-71	SC	C	115 & 119 West St.
-72	SC	C	109-111 West St.
-73	SC	C	" " " "
-74	SC	C	115 West St.
-75	SC	C	119 " "
-76	SC	C	101 West St.
-77	SC	C	250 W. 1st St.
-78	SC	C	246-248 W. 1st St.
-79	SC	C	245/247/249 Ridge Ave.
-80		C	
-81	SC	C	236 W. 1st St.
-82	SC	C	202 W. 1st St.
-83	SC	C	129 Oyer Ave.
-84		C	
-85	SC	C	208 W. 1st St.
-85-B	SC	I	110 Jefferson St.
-86	SC	C	164 W. 1st St.
-87	SC	C	103-105 Jefferson St.
-88	SC	C	111 Jefferson St.
-90	SC	C	150 W. 1st St.
-91	AB	C	138-140 Murray Ave.
-92	AB	C	126-128 Murray Ave.
-93	AB	C	120-118 Murray Ave.
-94	SC	C	140-142 W. 1st St.
-95	SC	C	138 W. 1st St.
-96	SC	C	120 W. 1st St.
-97	SC	C	108 Market St.
-98	SC	C	102-104 Market St.
-99	SC	C	" " " "
-100	SC	C	108 Market St.
-101	SC	C	120-122 Market St.
-102	SC	C	124-124½ Market St.
-103	SC	C	130 Market St.
-104A	SC	C	140 Market St.
-104-1		C	
-105-A	SC	C	Market St.
-105-B	SC	C	111 North Market St.
-105-C	SC	C	118 Whitman Ave.
-106	SC	C	101 North Market St.
-107	SC	C	26 W. 1st St.
-108		V	
-109		V	
-110	SC	C	75 N.Market St.

(05W-04) UPPER

-112	SC	C	123 W. 1st St.
-113	SC	C	129 W. 1st St.
-114	AB	C	117-119 William St.
-115	AB	C	123 William St.
-116	AB	V	125 William St.
-117	AB	V	127 William St.
-118	AB	V	132-134 Murray Ave.
-119	AB	V	" " " "
-120	AB	V	159-161 William St.
-121	SC	V	141-145 W. 1st St.
-122	SC	V	149 W. 1st St.
-123	SC	V	151-153 W. 1st St.
-124	SC	V	West 1st St.
-125		V	
-126-A,B	SC	V	Cor. W. 1st & Jefferson Sts.
128-1		V	
-128-A		V	
-129	SC	C	223-225 W. 1st St.
-130	SC	C	231-233 W. 1st St.
-131	SC	C	239-241 W. 1st St.
-132	SC	C	269 W. 1st St.

William Street

Code	Location	Owner	Use	Date	Description	Roll #	Neg. #
05W-04-115	123	Leon & Francis Riggs 123 William Street Bloomsburg, Pa.	Residence	C.1890	2 story, 5 bay frame As yler residence with aluminum siding, gable roof, 4/1 sash windows, enclosed porch, foundation of stone and concrete CONTRIBUTING	52	33A-34
05W-04-114	117-119	Dominica Stair 117 William Street Bloomsburg, PA.	Double Residence	C.1890	4 bay, 2 story double residence, jerkin roof with decorative cornice, 1/1 sash windows, open front porch with shed roof, stone foundation CONTRIBUTING	52	34A-35
05W-04-117	127	Dottie Showers 127 William Street Bloomsburg, Pa.	Residence	C.1890	2 bay, 1½ story residence, intersecting gable roof with plain cornice and frieze, 1/1 sash with simple trim, paneled door with simple trim, open front porch with shed roof, stone foundation NOW VACANT	52	31A-32
05W-04-120	159-161	Redevelopment Auth.	Triple Residence	C.1880	4 bay, 2 stories, gable roof, 2/2 sash windows, open front porch with shed roof, stone foundation NOW VACANT	39	6-6A
05W-04-120	167-169	Redevelopment Auth.	Residence	C.1890	3 bay, 2 story, Vernacular Georgian residence with frame construction, gable roof, stoop porch, foundation of cement over stone NOW VACANT	39	5-5A
05W-04-116	125	Dottie Showers 127 William Street Bloomsburg, Pa.	Residence	C.1890	2 bay, 1½ story, Queen Anne residence intersecting gable roof, 1 bay porch with shed roof, gingerbread, stone foundation NOW VACANT	52	32A-33

C

PENNSYLVANIA HISTORIC RESOURCE SURVEY FORM

OFFICE OF HISTORIC PRESERVATION Box 1026
PA HISTORICAL & MUSEUM COMMISSION Harrisburg, PA 17120

7. Local survey organization: Bloomsburg Historic Site Survey

1. County: Columbia

5. present name:

8. property owners name and address:
Edward & Carol James
420 E. 8th Street
Bloomsburg, PA

9. tax parcel number / other number: 05W-03-28

10. U.T.M. zone / easting / northing

11. status (other surveys, lists etc.): ---

usgs sheet: Bloomsburg, PA 7.5

12. classification
site ( ) structure ( ) object ( )
building (X)
in N.R. district yes ( ) no ( )

13. date(s) (how determined): C.1890 (style)

14. period: 1880-1899

15. style, design or folk type: Queen Anne

19. original use: Double Residence

20. present use: Double Residence

16. architect or engineer: ---

17. contractor or builder: ---

18. primary building mat./construction: frame clapboard

21. condition: Average

22. integrity: Average

2. municipality: Bloomsburg

6. other name (historic name if any):

23. site plan with north arrow



3. street address or specific location: 304-306 W. 4th Street

24. photo notation
Roll #38
Neg. #6

25. file/location: ---

26. brief description (note unusual features, integrity, environment, threats and associated buildings)

Bays: 4 bays
Stories: 2½ stories, irregular shape, 2½ story tower with tent roof and pinial
Roof: Gable with clipped end on east side, cross gable with palladian window in front;
Windows: 1/1 sash with plain trim
Doors: 2 front, paneled with transoms
Porch: Veranda with pediment over entrance

CONTRIBUTING

(continue on back if necessary)

27. history, significance and/or background

(continue on back if necessary)

28. sources of information

(continue on back if necessary)

29. prepared by: BHSS

30. date: 1980

revision(s): 12/15/80

4. survey code: 05W-BL-03-28

C

PENNSYLVANIA HISTORIC RESOURCE SURVEY FORM
OFFICE OF HISTORIC PRESERVATION Box 1026
PA HISTORICAL & MUSEUM COMMISSION Harrisburg, PA 17120

7. Local survey organization: Bloomsburg Historic Site Survey

1. County: Columbia

5. present name: --

8. property owners name and address:
Charles and Betty Yeager
R.D. 1
Nescopeck, PA

9. tax parcel number / other number: 05W-03-29,30

10. U.T.M. zone / easting / northing

11. status (other surveys, lists etc.): ---

usgs sheet: Bloomsburg, PA 7.5

12. classification
site ( ) structure ( ) object ( )
building (X)
in N.R. district yes ( ) no ( )

13. date(s) (how determined): C.1900 (style)

14. period: 1900-1919

15. style, design or folk type: Colonial Revival

19. original use: Double residence

20. present use: Double residence

16. architect or engineer: ---

17. contractor or builder: ---

18. primary building mat./construction: clapboard siding/ frame

21. condition: Average

22. integrity: Average

2. municipality: Bloomsburg

6. other name (historic name if any): --

23. site plan with north arrow



24. photo notation
Roll #46
Neg. #12A-13

25. file/location: ---

26. brief description (note unusual features, int

Stories: 2½ stories, T-shape
Bay: 6 bays
Roof: Gable roof
Windows: 1/1 sash
Doors: 2 front doors, both paneled with single lights
Porch: 2 front porches, both hip with iron railings
Foundation: Concrete

CONTRIBUTING

(continue on back if necessary)

3. street address or specific location: 420-422 West Street

27. history, significance and/or background

(continue on back if necessary)

4. survey code: 037-BL-05W-03-29, 30

28. sources of information
Sanborne Map, 1923

(continue on back if necessary)

29. prepared by:
BHSS

30. date: 1980

revision(s): 12/9/80

C

PENNSYLVANIA HISTORIC RESOURCE SURVEY FORM
OFFICE OF HISTORIC PRESERVATION Box 1026
PA HISTORICAL & MUSEUM COMMISSION Harrisburg, PA 17120

7. Local survey organization: Bloomsburg Historic Site Survey

1. County: Columbia

5. present name: --

8. property owners name and address:
Clayton and Geneviera Swisher
432 West Street
Bloomsburg, PA

9. tax parcel number / other number: 05W-03-31

10. U.T.M. zone / easting / northing

11. status (other surveys, lists etc.): ---

usgs sheet: Bloomsburg, PA 7.5

12. classification: site ( ) structure ( ) object ( ) building (X) in N.R. district yes ( ) no ( )

13. date(s) (how determined): C.1900 (style)

14. period: 1900-1919

15. style, design or folk type: Colonial Revival

19. original use: Double residence

20. present use: Double residence

16. architect or engineer: ---

17. contractor or builder: ---

18. primary building mat./construction: aluminum siding/ frame

21. condition: Average

22. integrity: Average

2. municipality: Bloomsburg

6. other name (historic name if any): --

23. site plan with north arrow



3. street address or specific location: 432-434 West Street

24. photo notation:
Roll #46
Neg. #13A-14

25. file/location: ---

26. brief description (note unusual features, integ

Stories: 2½ stories, rectangular shape
Bays: 4 bays
Roof: Pedimented gable roof
Windows: 1/1 sash windows
Doors: 2 paneled doors with single lights
Porch: Open front porch with hip roof and brick base
Foundation: Concrete

CONTRIBUTING

(continue on back if necessary)

4. survey code: 037-BL-05W-03-31

27. history, significance and/or background

(continue on back if necessary)

28. sources of information:
Sanborne Map, 1923

(continue on back if necessary)

29. prepared by:
BHSS

30. date: 1980

revision(s): 12/9/80

PENNSYLVANIA HISTORIC RESOURCE SURVEY FORM
OFFICE OF HISTORIC PRESERVATION Box 1026
PA HISTORICAL & MUSEUM COMMISSION Harrisburg, PA 17120

7. Local survey organization: Bloomsburg Historic Site Survey

1. County: Columbia
5. present name:

8. property owners name and address:
Leonard and Martha Cole
R.D. 4
Benton, PA

9. tax parcel number / other number: 05W-03-32

10. U.T.M. zone / easting / northing:

11. status (other surveys, lists etc.): ---

usgs sheet: Bloomsburg, PA 7.5

12. classification: site ( ) structure ( ) object ( ) building (X) in N.R. district yes ( ) no ( )

13. date(s) (how determined): C.1900 (style)

14. period: 1900-1919

15. style, design or folk type: Colonial Revival

19. original use: Double Residence

20. present use: Double Residence

16. architect or engineer: ---

17. contractor or builder: ---

18. primary building mat./construction: aluminum siding/ frame

21. condition: Average

22. integrity: Average

2. municipality: Bloomsburg
6. other name (historic name if any):

23. site plan with north arrow



3. street address or specific location: 433, 435 West STreet

24. photo notation:
Roll #46
Neg. #26A-27

25. file/location: ---

26. brief description (note unusual features, int

Stories: 2½ stories, rectangular shape with the gable end facing the street
Bays: 4 bays
Roof: Gable roof with interior brick chimney
Windows: 1/1 sash
Porch: Full length, open front porch with turned post and railing
2 front entrances
Foundation: Stone

CONTRIBUTING

(continue on back if necessary)

4. survey code: 037-BL-05W-03-32

27. history, significance and/or background

(continue on back if necessary)

28. sources of information:
Sanborne Map, 1923

(continue on back if necessary)

29. prepared by: BHSS

30. date: 1980

revision(s): 12/80

C

PENNSYLVANIA HISTORIC RESOURCE SURVEY FORM
OFFICE OF HISTORIC PRESERVATION Box 1026
PA HISTORICAL & MUSEUM COMMISSION Harrisburg, PA 17120

7. Local survey organization: Bloomsburg Historic Site Survey

1. County: Columbia
5. present name:

8. property owners name and address:
Edward and Pauline Keller
421 West Street
Bloomsburg, PA

9. tax parcel number / other number: 05W-03-33

10. U.T.M. zone / easting / northing

11. status (other surveys, lists etc.): ---

usgs sheet: Bloomsburg, PA 7.5

12. classification
site ( ) structure ( ) object ( )
building (X)
in N.R. district yes ( ) no ( )

13. date(s) (how determined): C.1900 (style)

14. period: 1900-1919

15. style, design or folk type: Colonial Revival

19. original use: Residence

20. present use: Residence

16. architect or engineer: ---

17. contractor or builder: ---

18. primary building mat./construction: clapboard siding/ frame

21. condition: Average

22. integrity: Average

2. municipality: Bloomsburg

6. other name (historic name if any):

23. site plan with north arrow



3. street address or specific location: 421 West STreet

24. photo notation:
Roll #46
Neg. #27A-28

25. file/location: ---

26. brief description (note unusual features, in

Stories: 2½ stories, rectangular shape
Bays: 3 bays
Roof: Pedimented gable
Windows: 1/1 sash wtih decorative lintels
Door: Paneled with single light
Porch: Open front porch with turned pos ts and pent roof

CONTRIBUTING

(continue on back if necessary)

4. survey code: 037-BL-05W-03-33

27. history, significance and/or background

(continue on back if necessary)

28. sources of information

Sanborne Map, 1923

(continue on back if necessary)

29. prepared by: BHSS

30. date: 1980

revision(s): 12/80

PENNSYLVANIA HISTORIC RESOURCE SURVEY FORM
OFFICE OF HISTORIC PRESERVATION Box 1026
PA HISTORICAL & MUSEUM COMMISSION Harrisburg, PA 17120

7. Local survey organization: Bloomsburg Historic Site Survey

1. County: Columbia
5. present name:
2. municipality: Bloomsburg
6. other name (historic name if any):
3. street address or specific location: 417 West Street
4. survey code: 037-BL-05W-03-34

8. property owners name and address:
Jarry and Jean Rhone
417 West STreet
Bloomsburg, PA

9. tax parcel number / other number: 05W-03-34

10. U.T.M. zone / easting / northing:

11. status (other surveys, lists etc.): ---

usgs sheet: Bloomsburg, PA 7.5

12. classification: site ( ) structure ( ) object ( ) building (X) in N.R. district yes ( ) no ( )

13. date(s) (how determined): C.1880 (style)

14. period: 1880-1899

15. style, design or folk type: vernacular victorian

19. original use: Residence

20. present use: Residence

16. architect or engineer: ---

17. contractor or builder: ---

18. primary building mat./construction: aluminum siding/ frame

21. condition: Average

22. integrity: Average

23. site plan with north arrow



24. photo notation:
Roll #40
Neg. #28A-29

25. file/location: Bloomsburg Town Hall

26. brief description (note unusual features, inte

Stories: 2 stories, L-shape
Bays: 3 bays
Roof: Intersecting gabel
Windows: 1/1 sash with trim obscured by siding
Porch: not original
Foundation: Roughly coursed ashlar

CONTRIBUTING

(continue on back if necessary)

27. history, significance and/or background

(continue on back if necessary)

28. sources of information

Sanborne Map, 1923

(continue on back if necessary)

29. prepared by: BHSS

30. date: 1980

revision(s): 12/12/80

C

PENNSYLVANIA HISTORIC RESOURCE SURVEY FORM

OFFICE OF HISTORIC PRESERVATION Box 1026
PA HISTORICAL & MUSEUM COMMISSION Harrisburg, PA 17120

7. Local survey organization: Bloomsburg Historic Site Survey

1. County: Columbia

5. present name: --

8. property owners name and address:
Clinton and Marie Lyle
270 West Fourth Street
Bloomsburg, PA 17815

9. tax parcel number / other number: 05W-03-35

10. U.T.M. zone / easting / northing

11. status (other surveys, lists etc.): --

usgs sheet: Bloomsburg, PA (7.5)

12. classification: site ( ) structure ( ) object ( ) building (X) in N.R. district yes ( ) no ( )

13. date(s) (how determined): C-1890 (style)

14. period: 1880-1899

15. style, design or folk type: Queen Anne

19. original use: Double Residence

20. present use: Double Residence

16. architect or engineer: --

17. contractor or builder: --

18. primary building mat./construction: Frame construction aluminum siding

21. condition: Above Average

22. integrity: Poor

6. other name (historic name if any): --

2. municipality: Bloomsburg

23. site plan with north arrow



3. street address or specific location: 270-272 West Fourth Street

24. photo notation:
Roll 38, Neg. No. 5-5A
Roll 46, Neg. #29A-30

25. file/location: Bloomsburg Town Hall

26. brief description (note unusual features, integrity, environment, threats and associated buildings)

Stories: 2½ - T-shape
Bays: 3
Roof: Intersecting gable, turret with pyramidal roof
Windows: 1/1 sash
Entryway: Enclosed verandah
Foundation: Stone

CONTRIBUTING

(continue on back if necessary)

4. survey code: 037-BL-05W-03-35

27. history, significance and/or background: --

(continue on back if necessary)

28. sources of information: --

(continue on back if necessary)

29. prepared by: BHSS

30. date: 1980

revision(s): 11/20/80

ADDITIONAL DATA/PHOTOS number all continuations from front		4. survey code



EVALUATION

EVALUATOR(S)

PENNSYLVANIA HISTORIC RESOURCE SURVEY FORM
OFFICE OF HISTORIC PRESERVATION Box 1026
PA HISTORICAL & MUSEUM COMMISSION Harrisburg, PA 17120

7. Local survey organization: Bloomsburg Historic Site Survey

1. County: Columbia

5. present name: --

8. property owners name and address:
Elizabeth and Victoria Edwards
266 West Fourth Street
Bloomsburg, PA 17815

9. tax parcel number / other number: 05W-03-36

10. U.T.M. zone / easting / northing

11. status (other surveys, lists etc.): --

usgs sheet: Bloomsburg, PA (7.5)

12. classification: site ( ) structure ( ) object ( ) building (X) in N.R. district yes ( ) no ( )

13. date(s) (how determined): C-1925 (style)

14. period: 1920-1935

15. style, design or folk type: Colonial Revival

19. original use: Residence

20. present use: Residence

16. architect or engineer: --

17. contractor or builder: --

18. primary building mat./construction: Frame construction clapboard siding

21. condition: Above Average

22. integrity: Average

23. site plan with north arrow



6. other name (historic name if any): --

2. municipality: Bloomsburg

24. photo notation: Roll 38, Neg. No. 4-4A

25. file/location: Bloomsburg Town Hall

3. street address or specific location: 268 West Fourth Street

26. brief description (note unusual features, integrity, environment, threats and associated buildings)

Stories: 2½ - rectangular shape
Bays: 4
Roof: Hip roof with interior brick chimney, dormer with pediment roof
Entryway: Enclosed verandah
Foundation: Cement

CONTRIBUTING

(continue on back if necessary)

4. survey code: 037-BL-05W-03-36

27. history, significance and/or background: --

(continue on back if necessary)

28. sources of information: --

(continue on back if necessary)

29. prepared by: BHSS

30. date: 1980

revision(s): 11/20/80

C

PENNSYLVANIA HISTORIC RESOURCE SURVEY FORM

OFFICE OF HISTORIC PRESERVATION Box 1026
PA HISTORICAL & MUSEUM COMMISSION Harrisburg, PA 17120

7. Local survey organization: Bloomsburg Historic Site Survey

5. present name: --

1. County: Columbia

8. property owners name and address:
Andre and Anne Dominguez
254 West Third Street
Bloomsburg, PA 17815

9. tax parcel number / other number: 05W-03-37

10. U.T.M. zone / easting / northing

11. status (other surveys, lists etc.): --

usgs sheet: Bloomsburg, PA (7.5)

12. classification: site ( ) structure ( ) object ( ) building (X) in N.R. district yes ( ) no ( )

13. date(s) (how determined): C-1880 (style)

14. period: 1880-1899

15. style, design or folk type: Queen Anne

19. original use: Residence

20. present use: Residence

16. architect or engineer: --

17. contractor or builder: --

18. primary building mat./construction:

21. condition: Above Average

22. integrity: Excellent

6. other name (historic name if any): --

2. municipality: Bloomsburg

23. site plan with north arrow



24. photo notation: Roll 38, Neg. No. 3-3A

25. file/location: Bloomsburg Town Hall

3. street address or specific location: 254 West Fourth Street

26. brief description (note unusual features, integri...)

Stories: 2½ - rectangular shape with 2 story wing
Bays: 3
Roof: Intersecting gable, imbricated shingle siding in pedimented gable, dentiled frieze
Windows: 1/1 sash
Entryway: Verandah with pediment over entranceway and circular projection, dentiled frieze and Tuscan columns on stone bases, spindle railing
Foundation: Stone

CONTRIBUTING

(continue on back if necessary)

27. history, significance and/or background: --

(continue on back if necessary)

4. survey code: 037-BL-05W-03-37

28. sources of information: --

(continue on back if necessary)

29. prepared by: BHSS

30. date: 1980

revision(s): 11/20/80

C

PENNSYLVANIA HISTORIC RESOURCE SURVEY FORM
OFFICE OF HISTORIC PRESERVATION Box 1026
PA HISTORICAL & MUSEUM COMMISSION Harrisburg, PA 17120

7. Local survey organization: Bloomsburg Historic Site Survey

1. County: Columbia

5. present name: --

8. property owners name and address:
Maynard and Francis Rubenstein
240 West Fourth Street
Bloomsburg, PA 17815

9. tax parcel number / other number: 05W-03-38

10. U.T.M. zone easting northing
usgs sheets: Bloomsburg, PA (7.5)

11. status (other surveys, lists etc.): --

12. classification
site ( ) structure ( ) object ( )
building (X)
in N.R. district yes ( ) no ( )

13. date(s) (how determined): C-1925 (style)

14. period: 1920-1939

15. style, design or folk type: Colonial Revival (cubic)

19. original use: Residence

20. present use: Residence

16. architect or engineer: --

17. contractor or builder: --

18. primary building mat./construction: Frame construction aluminum siding

21. condition: Above Average

22. integrity: Average

23. site plan with north arrow



6. other name (historic name if any): --

2. municipality: Bloomsburg

24. photo notation: Roll 38, Neg. No. 2-2A

25. file/location: Bloomsburg Town Hall

3. street address or specific location: 240 West Fourth Street

26. brief description (note unusual features, integ

Stories: 2½ - rectangular shape
Bays: 3
Roof: Hip roof, dormer with pyramidal roof
Windows: 3/1 sash
Door: Plate glass door
Entryway: Open front porch with hip roof, tapered posts on brick bases and lattace work
Foundation: Cement

CONTRIBUTING

(continue on back if necessary)

4. survey code: 037-BL-05W-03-38

27. history, significance and/or background: --

(continue on back if necessary)

28. sources of information: --

(continue on back if necessary)

29. prepared by: BHSS

30. date: 1980

revision(s): 11/20/80

C

PENNSYLVANIA HISTORIC RESOURCE SURVEY FORM

OFFICE OF HISTORIC PRESERVATION Box 1026
PA HISTORICAL & MUSEUM COMMISSION Harrisburg, PA 17120

7. Local survey organization: Bloomsburg Historic Site Survey

1. County: Columbia
5. present name:

8. property owners name and address:
Maynard and Francis Rubenstein
229 W. Brugler Ave.
Bloomsburg, Pa.

9. tax parcel number / other number: 05W-03-39

10. U.T.M. zone / easting / northing

11. status (other surveys, lists etc.): ------

usgs sheet: Bloomsburg, PA 7.5'

12. classification: site ( ) structure ( ) object ( ) building (x) in N.R. district yes ( ) no ( )

13. date(s) (how determined): C1925

14. period: 1920-1939

15. style, design or folk type: Bungalow

19. original use: Residence

20. present use: Residence

16. architect or engineer: -----

17. contractor or builder: -----

18. primary building mat./construction: aluminum frame

21. condition: average

22. integrity: Average

2. municipality: Bloomsburg

6. other name (historic name if any):

23. site plan with north arrow



24. photo notation:
Roll 32
Neg #20

25. file/location: Bloomsburg Town Hall

3. street address or specific location: 229 W. Brugler

26. brief description (note unusual features, integrity, environment, threats and associated buildings)

Stories:	1½
Bays:	3 bays, rectangular shape
Roof:	Gable with front dormer with shed roof and exposed rafters
Windows:	1/1 sash with simple trim
Door:	Modern
Porch:	Open front with shed roof and lattice base

CONTRIBUTING

(continue on back if necessary)

27. history, significance and/or background

(continue on back if necessary)

4. survey code: 037-BL-05W-03-39

28. sources of information

(continue on back if necessary)

29. prepared by: BHSS

30. date:

revision(s): 12/80

PENNSYLVANIA HISTORIC RESOURCE SURVEY FORM

OFFICE OF HISTORIC PRESERVATION Box 1026
PA HISTORICAL & MUSEUM COMMISSION Harrisburg, PA 17120

7. Local survey organization: Bloomsburg Historic Site Survey

1. County: Columbia
5. present name:

8. property owners name and address:
Jerome Gregorwicz
854 Iron St.
Bloomsburg, Pa.

9. tax parcel number / other number: 05W-03-40

10. U.T.M. zone / easting / northing

11. status (other surveys, lists etc.): --------

usgs sheet: Bloomsburg, PA 7.5'

12. classification: site ( ) structure ( ) object ( ) building (x) in N.R. district yes ( ) no ( )

13. date(s) (how determined): C1920

14. period: 1920-1939

15. style, design or folk type: Bungalow

19. original use: Residence

20. present use: Residence

16. architect or engineer: -----

17. contractor or builder: ------

18. primary building mat./construction: Clapboard siding
Frame construction

21. condition: Average

22. integrity: Above average

23. site plan with north arrow



6. other name (historic name if any):

2. municipality: Bloomsburg

3. street address or specific location: 227 W. Brugler

24. photo notation:
Roll 32
Neg #19

25. file/location: Bloomsburg Town Hall

26. brief description (note unusual features, integrit

Stories: 1½
Bays: 3 byas, rectangular shape
Roof: Gable with gable roof dormers
Windows: 1/1 sash with simple trim
Door: Paneled with single light
Porch: Open front with shed roof, simple posts and railing

CONTRIBUTING

(continue on back if necessary)

27. history, significance and/or background

(continue on back if necessary)

28. sources of information:
Sanborne Map, 1923

(continue on back if necessary)

29. prepared by:
BHSS

30. date: 12/80

revision(s)

4. survey code: 037-BL-05W-03-40

C

PENNSYLVANIA HISTORIC RESOURCE SURVEY FORM
OFFICE OF HISTORIC PRESERVATION Box 1026
PA HISTORICAL & MUSEUM COMMISSION Harrisburg, PA 17120

7. Local survey organization: Bloomsburg Historic Site Survey

5. present name: --

1. County: Columbia

8. property owners name and address:
Margaret Jacobs
234 West Fourth Street
Bloomsburg, PA 17815

9. tax parcel number / other number: 05W-03-41

10. U.T.M. zone / easting / northing

11. status (other surveys, lists etc.): --

usgs sheet: Bloomsburg, PA (7.5)

12. classification: site ( ) structure ( ) object ( ) building(X) in N.R. district yes ( ) no ( )

13. date(s) (how determined): C-1920 (style)

14. period: 1920-1939

15. style, design or folk type: (cubic) Colonial Revival

19. original use: Residence

20. present use: Residence

16. architect or engineer: --

17. contractor or builder: --

18. primary building mat./construction: Brick

21. condition: Above Average

22. integrity: Above Average

6. other name (historic name if any): --

2. municipality: Bloomsburg

23. site plan with north arrow



24. photo notation: Roll 38, Neg. No. 1-1A

25. file/location: Bloomsburg Town Hall

26. brief description (note unusual features, integrity, environment, threats and associated buildings):

Stories: 2½ - rectangular shape with rear ell
Bays: 3
Roof: Hip roof with brick chimney, dormer with pyramidal roof, imbricated shingle siding
Windows: Dormer--paired 1/1 sash windows; all others 1/1 sash windows
Entryway: Verandah with wide frieze, Tuscan columns, lattace work
Foundation: Cement

CONTRIBUTING

(continue on back if necessary)

3. street address or specific location: 234 West Fourth Street

4. survey code: 037-BL-05W-03-41

27. history, significance and/or background: --

(continue on back if necessary)

28. sources of information: --

(continue on back if necessary)

29. prepared by: BHSS

30. date: 1980

revision(s): 11/20/80

C

PENNSYLVANIA HISTORIC RESOURCE SURVEY FORM
OFFICE OF HISTORIC PRESERVATION Box 1026
PA HISTORICAL & MUSEUM COMMISSION Harrisburg, PA 17120

7. Local survey organization: Bloomsburg Historic Site Survey

1. County: Columbia

5. present name: --

8. property owners name and address:
Walter P. Wood
224 West Fourth Street
Bloomsburg, PA 17815

9. tax parcel number / other number: 05W-03-42

10. U.T.M. zone / easting / northing

11. status (other surveys, lists etc.): --

usgs sheet: Bloomsburg, PA (7.5)

12. classification: site ( ) structure ( ) object ( ) building (X) in N.R. district yes ( ) no ( )

13. date(s) (how determined): C-1910 (style)

14. period: 1900-1919

15. style, design or folk type: Queen Anne with Colonial Revival features

16. architect or engineer: --

17. contractor or builder: --

18. primary building mat./construction: Frame construction clapboard siding

19. original use: Residence

20. present use: Residence

21. condition: Above Average

22. integrity: Above Average

23. site plan with north arrow



6. other name (historic name if any): --

2. municipality: Bloomsburg

24. photo notation: Roll 2, Neg. No. 21-21A

25. file/location: Bloomsburg Town Hall

3. street address or specific location: 224-226 West Fourth Street

26. brief description (note unusual features, integrity, environment, threats and associated buildings):

Stories: 2½ - rectangular shape with rear ell
Bays: 3
Roof: Hip roof with jerkin head dormer on east side and large pedimented dormer with paired windows in front
Windows: Dormer--paired 1/1 sash windows; all others 1/1 sash windows
Door: Paneled door with single pane
Entryway: Verandah with Tuscan columns and spindle railing
Foundation: Stone

CONTRIBUTING

(continue on back if necessary)

4. survey code: 037-BL-05W-03-42

27. history, significance and/or background: --

(continue on back if necessary)

28. sources of information: --

(continue on back if necessary)

29. prepared by: BHSS

30. date: 1980

revision(s): 11/20/80

C

PENNSYLVANIA HISTORIC RESOURCE SURVEY FORM

OFFICE OF HISTORIC PRESERVATION Box 1026
PA HISTORICAL & MUSEUM COMMISSION Harrisburg, PA 17120

7. Local survey organization: Bloomsburg Historic Site Survey

1. County: Columbia
5. present name:

8. property owners name and address:
Arley and Sylvannas Hunsinger
225 W. Brugler Ave.
Bloomsburg, Pa.

9. tax parcel number / other number: 05W-03-43

10. U.T.M. zone / easting / northing

11. status (other surveys, lists etc.): ------

usgs sheet: Bloomsburg, PA 7.5'

12. classification: site ( ) structure ( ) object ( ) building (X) in N.R. district yes ( ) no ( )

13. date(s) (how determined): C1920

14. period: 1920-1939

15. style, design or folk type: Bungalow

19. original use: Residence

20. present use: Residence

16. architect or engineer: -----

17. contractor or builder: ------

18. primary building mat./construction: Frame, Aluminum siding

21. condition: Average

22. integrity: Average

2. municipality: Bloomsburg

6. other name (historic name if any):

23. site plan with north arrow



24. photo notation:
Roll: 32
Neg #18

25. file/location: Bloomsburg Town Hall

3. street address or specific location: 255 W. Brugler

26. brief description (note unusual features, integrity, alterations, etc.):

Stories: 1½
Bays: 3 bays, rectangular shape
Windows: 1/1 sash with plain brim
Roof: Gable
Porch: Open front with turned posts, railing & lattice work

CONTRIBUTING

(continue on back if necessary)

27. history, significance and/or background

(continue on back if necessary)

28. sources of information:
Sanborne Map, 1923

(continue on back if necessary)

29. prepared by: BHSS

30. date:

revision(s): 12/80

4. survey code: 037-BL-05W-03-43

C

PENNSYLVANIA HISTORIC RESOURCE SURVEY FORM
OFFICE OF HISTORIC PRESERVATION Box 1026
PA HISTORICAL & MUSEUM COMMISSION Harrisburg, PA 17120

7. Local survey organization: Bloomsburg Historic Site Survey

1. County: Columbia

5. present name: --

8. property owners name and address:
Ruth H. Webb
220 West Fourth Street
Bloomsburg, PA 17815

9. tax parcel number / other number: 05W-03-44

10. U.T.M. zone / easting / northing

11. status (other surveys, lists etc.): --

usgs sheet: Bloomsburg, PA (7.5)

12. classification
site ( ) structure ( ) object ( )
building (X)
in N.R. district yes ( ) no ( )

13. date(s) (how determined): C-1900 (style)

14. period: 1900-1919

15. style, design or folk type: Queen Anne w/ Colonial Revival features

19. original use: Residence

20. present use: Residence

16. architect or engineer: --

17. contractor or builder: --

18. primary building mat./construction: Frame construction clapboard siding

21. condition: Above Average

22. integrity: Above Average

23. site plan with north arrow



6. other name (historic name if any): --

2. municipality: Bloomsburg

24. photo notation: Roll 2, Neg. No. 20-20A

25. file/location: Bloomsburg Town Hall

3. street address or specific location: 220 West Fourth Street

26. brief description (note unusual features, integ...):

Stories: 2½ - rectangular shape
Bays: 3; 3-faced, 2-story projecting bay with pediment roof
Roof: Dormer with gable roof, interior brick chimney
Windows: 1/1 sash windows
Entryway: Verandah with Tuscan columns, spindle railing
Foundation: Stone

CONTRIBUTING

(continue on back if necessary)

4. survey code: 037-BL-05W-03-44

27. history, significance and/or background: --

(continue on back if necessary)

28. sources of information: --

(continue on back if necessary)

29. prepared by: BHSS

30. date: 1980

revision(s): 11/20/80

PENNSYLVANIA HISTORIC RESOURCE SURVEY FORM
OFFICE OF HISTORIC PRESERVATION Box 1026
PA HISTORICAL & MUSEUM COMMISSION Harrisburg, PA 17120

7. Local survey organization
Bloomsburg Historic Site Survey

1. County Columbia

5. present name
--

8. property owners name and address
Alexander B. Vincent
214 West Fourth Street
Bloomsburg, PA 17815

9. tax parcel number / other number
05W-03-45

10. U.T.M. zone easting northing
usgs sheet: Bloomsburg, PA (7.5)

11. status (other surveys, lists etc.)
--

12. classification
site ( ) structure ( ) object ( )
building (X)
in N.R. district yes ( ) no ( )

13. date(s) (how determined)
C-1900 (style)

14. period
1900-1919

15. style, design or folk type
Queen Anne w/Colonial Revival features

19. original use
Residence

20. present use
Residence

16. architect or engineer
--

17. contractor or builder
--

18. primary building mat./construction
Frame construction clapboard siding

21. condition
Above Average

22. integrity
Above Average

2. municipality Bloomsburg

6. other name (historic name if any)
--

23. site plan with north arrow



24. photo notation
Roll 2, Neg. No. 19-19A

25. file/location
Bloomsburg Town Hall

3. street address or specific location
214 West Fourth Street

26. brief description (note unusual features, integrity, environment, threats and associated buildings)

Stories: 2½ - basically rectangular in shape
Bays: 3 bays
Roof: Gable roof with 2-story, 2-bay pedimented projection, interior brick chimney
Windows: 1/1 sash windows with louvered shutters
Entryway: Verandah with wide frieze and Tuscan columns

CONTRIBUTING

(continue on back if necessary)

4. survey code
037-BL-05W-03-45

27. history, significance and/or background
--

(continue on back if necessary)

28. sources of information
--

(continue on back if necessary)

29. prepared by:
BHSS

30. date
1980

revision(s)
11/20/80

C

PENNSYLVANIA HISTORIC RESOURCE SURVEY FORM

OFFICE OF HISTORIC PRESERVATION Box 1026
PA HISTORICAL & MUSEUM COMMISSION Harrisburg, PA 17120

7. Local survey organization: Bloomsburg Historic Site Survey

1. County: Columbia

5. present name: --

8. property owners name and address:

Walter and Inez Lewis
206 East Fourth Street
Bloomsburg, PA 17815

9. tax parcel number / other number: 05W-03-46

10. U.T.M. zone / easting / northing

11. status (other surveys, lists etc.): --

usgs sheet: Bloomsburg, PA (7.5)

12. classification: site ( ) structure ( ) object ( ) building (X) in N.R. district yes ( ) no ( )

13. date(s) (how determined): C-1900 (style)

14. period: 1900-1919

15. style, design or folk type: Queen Anne w/Colonial Revival features

19. original use: Residence

20. present use: Residence

16. architect or engineer: --

17. contractor or builder: --

18. primary building mat./construction: Frame construction Clapboard siding

21. condition: Above Average

22. integrity: Above Average

23. site plan with north arrow



6. other name (historic name if any): --

2. municipality: Bloomsburg

24. photo notation: Roll 2, Neg. No. 18-18A

25. file/location: Bloomsburg Town Hall

3. street address or specific location: 206 West Fourth Street

26. brief description (note unusual features, integrity, environment, threats and associated buildings)

Stories: 2½ - L-shape
Bays: 3 bays
Roof: Irregularly massed gable roof, interior brick chimney, pedimented dormer on west side; 2-story, 2-bay front projection as well as imbricated shingle
Windows: 1/1 sash windows with decorative lintels; paired 1/1 windows in pediment of front projection
Door: Paneled door with single pane
Porch: 2 bay porch with Tuscan columns, spindle railing and hip roof

2-story shed/garage in rear

CONTRIBUTING

(continue on back if necessary)

27. history, significance and/or background

--

(continue on back if necessary)

28. sources of information

--

(continue on back if necessary)

29. prepared by: BHSS

30. date: 1980

revision(s): 11/20/80

4. survey code: 037-BL-05W-03-46

C

PENNSYLVANIA HISTORIC RESOURCE SURVEY FORM

OFFICE OF HISTORIC PRESERVATION Box 1026
PA HISTORICAL & MUSEUM COMMISSION Harrisburg, PA 17120

7. Local survey organization: Bloomsburg Historic Site Survey

1. County: Columbia

5. present name: --

8. property owners name and address:

June D. Blackledge
202 West Fourth Street
Bloomsburg, PA 17815

9. tax parcel number / other number: 05W-03-47

10. U.T.M. zone easting northing

11. status (other surveys, lists etc.): --

usgs sheet: Bloomsburg, PA (75)

12. classification: site ( ) structure ( ) object ( ) building (X) in N.R. district yes ( ) no ( )

13. date(s) (how determined): C-1890 (style)

14. period: 1880-1899

15. style, design or folk type: Victorian and Colonial Revival features

19. original use: Residence

20. present use: Residence

16. architect or engineer: --

17. contractor or builder: --

18. primary building mat./construction: Frame construction aluminum siding

21. condition: Above Average

22. integrity: Average

23. site plan with north arrow



6. other name (historic name if any): --

2. municipality: Bloomsburg

24. photo notation: Roll 2, Neg. No. 17-17A

25. file/location: Bloomsburg Town Hall

26. brief description (note unusual features, integrit

Stories: 2½ - L-shape with rear ell
Bays: 3 bays
Roof: Intersecting gable roof, interior brick chimney
Windows: 1/1 sash windows
Porch: Enclosed porch
Foundation: Stone

CONTRIBUTING

(continue on back if necessary)

3. street address or specific location: 202 West Fourth Street

27. history, significance and/or background: --

(continue on back if necessary)

4. survey code: 037-BL-05W-03-47

28. sources of information: --

(continue on back if necessary)

29. prepared by: BHSS

30. date: 1980

revision(s): 11/20/80

PENNSYLVANIA HISTORIC RESOURCE SURVEY FORM
OFFICE OF HISTORIC PRESERVATION Box 1026
PA HISTORICAL & MUSEUM COMMISSION Harrisburg, PA 17120

7. Local survey organization
Bloomsburg Historic Site Survey

1. County: Columbia
5. present name: ---

8. property owners name and address
John and Thelma Shuman
240 E. Fourth St.
Bloomsburg, Pa.

9. tax parcel number / other number
05W-03-48

10. U.T.M. zone easting northing
usgs sheet Bloomsburg, Pa. 7.5

11. status (other surveys, lists etc.)
---

12. classification
site ( ) structure ( ) object ( )
building (x)
in N.R. district yes ( ) no ( )

13. date(s) (how determined)
C1910 (style)

14. period
1900-1919

15. style, design or folk type
Colonial Revival

16. architect or engineer
---

17. contractor or builder
---

18. primary building mat./construction
Brick-American Bond

19. original use
Residence

20. present use
Residence

21. condition
Above average

22. integrity
Average

2. municipality: Bloomsburg
6. other name (historic name if any): ---

23. site plan with north arrow



24. photo notation
Roll 39
Neg. # 25-25A

25. file/location
Bloomsburg Town Hall

3. street address or specific location
414 & 416 Jefferson Street

26. brief description (note unusual features, integrity, environment, threats and associated buildings)

Stories: 2½
Bays: 4 wide x 4 deep, rectangular shape
Roof: Hip roof with hipped dormers on each side, asbestos shingle
Windows: 1/1 light sash; except dormers which have 6/1 light sash; wood surrounds, brick relieving arches and bases
Entryway: Full length veranda supported by tuscon columns, boxed cornice, wide frieze; wood, fishscale shingle balustrade; doors at either end of veranda
Foundation: Cement

CONTRIBUTING

(continue on back if necessary)

27. history, significance and/or background

(continue on back if necessary)

28. sources of information

(continue on back if necessary)

29. prepared by:
David Kerwin, BHSS

30. date: 1980
revision(s): 11/20/80

4. survey code: 037-BL-05W-03-48

C

PENNSYLVANIA HISTORIC RESOURCE SURVEY FORM

OFFICE OF HISTORIC PRESERVATION Box 1026
PA HISTORICAL & MUSEUM COMMISSION Harrisburg, PA 17120

7. Local survey organization: Bloomsburg Historic Site Survey

1. County: Columbia

5. present name: ---

8. property owners name and address:
Edward and Elva Boudman
420 Jefferson St.
Bloomsburg, Pa.

9. tax parcel number / other number: 05W-03-49

10. U.T.M. zone / easting / northing

11. status (other surveys, lists etc.): ---

usgs sheet: Bloomsburg, Pa. 7.5

12. classification: site ( ) structure ( ) object ( ) building ( ) in N.R. district yes ( ) no ( )

13. date(s) (how determined): C1900 (style)

14. period: 1900-1919

15. style, design or folk type: Colonial Revival

19. original use: Residence

20. present use: Residence

16. architect or engineer: ---

17. contractor or builder: ---

18. primary building mat./construction: aluminum siding frame construction

21. condition: Above average

22. integrity: Excellent

2. municipality: Bloomsburg

6. other name (historic name if any): ---

23. site plan with north arrow



24. photo notation:
Roll 39
Neg. No. 26-26A

25. file/location: Bloomsburg Town Hall

3. street address or specific location: 418 & 420 Jefferson St.

26. brief description (note unusual features, integrity, [illegible]):

Stories: 2½
Bays: 3 wide x 4 deep, rectangular shape, side ell
Roof: Hip roof with dormers on each side, green asbestos interwoven shingles, center chimney, boxed cornices
Windows: All 1/1 light sash with aluminum frames and storm windows; on the north side there is one single light window
Entryway: Encircling veranda supported by tuscan columns on brick bases, spindle and spool balustrade
Foundation: Cement

CONTRIBUTING

(continue on back if necessary)

4. survey code: 037-BL-05W-03-49

27. history, significance and/or background:

(continue on back if necessary)

28. sources of information:

(continue on back if necessary)

29. prepared by:
David Kerwin, BHSS

30. date: 1980

revision(s): 11/20/80

PENNSYLVANIA HISTORIC RESOURCE SURVEY FORM
OFFICE OF HISTORIC PRESERVATION Box 1026
PA HISTORICAL & MUSEUM COMMISSION Harrisburg, PA 17120

7. Local survey organization
Bloomsburg Historic Site Survey

1. County: Columbia
5. present name: ---

8. property owners name and address
Isiah and Sally Ann McCloskey
479 Drinker St.
Bloomsburg, Pa.

9. tax parcel number / other number
05W-03-50

10. U.T.M. zone easting northing
usgs sheet: Bloomsburg, Pa. 7.5

11. status (other surveys, lists etc.)
---

12. classification
site ( ) structure ( ) object ( )
building (X)
in N.R. district yes ( ) no ( )

13. date(s) (how determined)
C1900 (style)

14. period
1900-1919

15. style, design or folk type
Queen Anne with
Colonial Rev. features

19. original use
Residence

20. present use
Residence

16. architect or engineer
---

17. contractor or builder
---

18. primary building mat./construction
Frame construction
Asbestos shingle siding

21. condition
Average

22. integrity
Poor

2. municipality: Bloomsburg
6. other name (historic name if any): ---

23. site plan with north arrow



24. photo notation
Roll 39
Neg. # 27-27A

25. file/location
Bloomsburg Town Hall

3. street address or specific location
422 Jefferson Street

26. brief description (note unusual features, integ

Stories: 2½
Bays: 3 wide x 4 deep, basically rectangular in shape, 2-2 story bays
Roof: Single gable, central brick chimney and cinder block chimney, slate and tar construction, boxed cornice with returns
Windows: 1/1 light sash with plain wood surrounds and storm windows
Entryway: ½ length veranda with semi-circular end on north side, boxed cornice supported by tuscan columns on cement bases
Foundation: Cement

CONTRIBUTING

(continue on back if necessary)

27. history, significance and/or background

(continue on back if necessary)

28. sources of information

(continue on back if necessary)

29. prepared by:
David Kerwin, BHSS

30. date: 1980
revision(s): 11/20/80

4. survey code: 037-BL-05W-03-50

PENNSYLVANIA HISTORIC RESOURCE SURVEY FORM
OFFICE OF HISTORIC PRESERVATION Box 1026
PA HISTORICAL & MUSEUM COMMISSION Harrisburg, PA 17120

7. Local survey organization: Bloomsburg Historic Site Survey

1. County: Columbia

5. present name: ---

8. property owners name and address:
Bernard and Helen Ney
427 Jefferson St.
Bloomsburg, Pa.

9. tax parcel number / other number: 05W-03-51

10. U.T.M. zone / easting / northing

11. status (other surveys, lists etc.): ---

usgs sheet: Bloomsburg, Pa. 7.5

12. classification: site ( ) structure ( ) object ( ) building (x) in N.R. district yes ( ) no ( )

13. date(s) (how determined): 1900 (style)

14. period: 1900-1919

15. style, design or folk type: Queen Anne

19. original use: Residence

20. present use: Residence

16. architect or engineer: ---

17. contractor or builder: ---

18. primary building mat./construction: Frame construction asphalt siding

21. condition: Average

22. integrity: Average

2. municipality: Bloomsburg

6. other name (historic name if any): ---

23. site plan with north arrow



24. photo notation:
Roll 39
Neg. # 34-34A

25. file/location: Bloomsburg Town Hall

3. street address or specific location: 427 Jefferson St.

26. brief description (note unusual features, integrity, environment, threats and associated buildings)

Stories: 3
Bays: 3 bays x 4 bays, irregular shape
Roof: Hip roof with projecting gables and dormers with hip roofs, chimney on rear hip dormer, slate covering, boxed cornices
Windows: Basement 4 light casement windows; 1st, 2nd, 3rd floors 1/1 sash with wood surrounds; 3rd floor also has a Palladian window and a 3 part window with tracery
Entryway: ½ length veranda, northside is circular featuring a dentiled frieze supported by tuscan columns on cement bases. Over the door there is a pediment with scroll ornamentation.

CONTRIBUTING

(continue on back if necessary)

27. history, significance and/or background

(continue on back if necessary)

28. sources of information

(continue on back if necessary)

29. prepared by: David Kerwin

30. date: 1980

revision(s): 11/20/80

4. survey code: 037-BL-05W-03-51

C

PENNSYLVANIA HISTORIC RESOURCE SURVEY FORM
OFFICE OF HISTORIC PRESERVATION Box 1026
PA HISTORICAL & MUSEUM COMMISSION Harrisburg, PA 17120

7. Local survey organization
Bloomsburg Historic Site Survey

1. County: Columbia

5. present name: ---

8. property owners name and address
Thomas and Beverly Aungst
417 Jefferson St.
Bloomsburg, Pa.

9. tax parcel number / other number
05W-03-52 (A)

10. U.T.M. zone easting northing
usgs sheet: Bloomsburg, Pa. 7.5

11. status (other surveys, lists etc.)
---

12. classification
site ( ) structure ( ) object ( )
building (X)
in N.R. district yes ( ) no ( )

13. date(s) (how determined)
C1900 (style)

14. period
1900-1919

15. style, design or folk type
Queen Anne Colonial Revival Features

19. original use
Residence

20. present use
Residence

16. architect or engineer
---

17. contractor or builder
---

18. primary building mat./construction
wood/clapboard

21. condition
Average

22. integrity
Excellent

2. municipality: Bloomsburg

6. other name (historic name if any): ---

23. site plan with north arrow



24. photo notation
Roll 39
Neg. # 35-35A

25. file/location
Bloomsburg Town Hall

3. street address or specific location: 417 Jefferson St.

26. brief description (note unusual features, integrity, environment, threats and associated buildings)

Stories: $2\frac{1}{2}$
Bays: 4 wide x 3 deep, rectangular shape with rear ell
Roof: Hip roof with square flat top; dormers on each side; projecting gable north front; shingle and aluminum paint covering; boxed cornices all with dentils
Windows: 1/1 light sash windows, plain wood surrounds; dormers have 9/1 light sash
Entryway: Full length veranda, supported by fluted Ionic columns; central door has large light transom and side lights; spindle and spool balustrade
Foundation: Rusticated ashlar
Assoc. Bldg: 2 car, gambreled garage

CONTRIBUTING

(continue on back if necessary)

4. survey code: 037-BL-05W-03-52

27. history, significance and/or background

(continue on back if necessary)

28. sources of information

(continue on back if necessary)

29. prepared by:
David Kerwin, BHSS

30. date: 1980
revision(s): 11/20/80

C

PENNSYLVANIA HISTORIC RESOURCE SURVEY FORM

OFFICE OF HISTORIC PRESERVATION Box 1026
PA HISTORICAL & MUSEUM COMMISSION Harrisburg, PA 17120

7. Local survey organization: Bloomsburg Historic Site Survey

1. County: Columbia
5. present name:

8. property owners name and address:
Bernard and Helen Ney
417 Jefferson St.
Bloomsburg, Pa.

9. tax parcel number / other number: 05W-03-52 (b)

10. U.T.M. zone easting northing
usgs sheet: Bloomsburg, PA 7.5'

11. status (other surveys, lists etc.): -----

12. classification
site ( ) structure ( ) object ( )
building (X)
in N.R. district yes ( ) no ( )

13. date(s) (how determined): 1920

14. period: C. 1900-1930

15. style, design or folk type:

19. original use: unknown

20. present use: Commercial

16. architect or engineer: ----

17. contractor or builder: -----

18. primary building mat./construction: Frame construction
Aluminum siding

21. condition:

22. integrity:

2. municipality: Bloomsburg

6. other name (historic name if any):

23. site plan with north arrow



24. photo notation
Roll 32
Neg # 17

25. file/location
Bloomsburg Town Hall

3. street address or specific location
North side W. Bruglar between Nurray & Jefferson

26. brief description (note unusual features, integrity, environment, threats and associated buildings)

Stories: 1
Bays: 3 bay commercial building, formerly used, in all probability, as a shop or garage.
Roof: gambrel
Door: Paneled with single light flanked by similar panels and lights, 10 light transom

CONTRIBUTING

(continue on back if necessary)

27. history, significance and/or background

(continue on back if necessary)

28. sources of information

(continue on back if necessary)

29. prepared by:
BHSS

30. date: 1980

revision(s): 12/80

4. survey code: 037-BL-05W-03-52 (B)

C

PENNSYLVANIA HISTORIC RESOURCE SURVEY FORM

OFFICE OF HISTORIC PRESERVATION Box 1026
PA HISTORICAL & MUSEUM COMMISSION Harrisburg, PA 17120

7. Local survey organization: Bloomsburg Historic Site Survey

5. present name: --

1. County: Columbia

8. property owners name and address:

Walter and Beverly Kandra
156 West Fourth Street
Bloomsburg, PA 17815

9. tax parcel number / other number: 05W-03-53

10. U.T.M. zone / easting / northing

11. status (other surveys, lists etc.): --

usgs sheet: Bloomsburg, PA (7.5)

12. classification
site ( ) structure ( ) object ( )
building(X)
in N.R. district yes ( ) no ( )

13. date(s) (how determined): C-1900 (style)

14. period: 1900-1919

15. style, design or folk type: Colonial Revival (Dutch)

19. original use: Residence

20. present use: Residence

16. architect or engineer: --

17. contractor or builder: --

18. primary building mat./construction: Clapboard

21. condition: Average

22. integrity: Average

23. site plan with north arrow



6. other name (historic name if any): --

2. municipality: Bloomsburg

24. photo notation: Roll 2, Neg. No. 16-16A

25. file/location: Bloomsburg Town Hall

3. street address or specific location: 156 West Fourth Street

26. brief description (note unusual features, integri

Stories: 2½ - L-shape
Bays: 3 wide by 3 deep
Roof: Tin gambrel roof;3dormers in front, 2 with pediments
Windows: 2 Triple windows with black louvered shutters; 1/1 with plain sash
Porch: Enclosed front porch with a scrolled pediment, plain Tuscan columns and an ashlar base
Foundation: Stone

CONTRIBUTING

(continue on back if necessary)

4. survey code: 037-BL-05W-03-53

27. history, significance and/or background

--

(continue on back if necessary)

28. sources of information

--

(continue on back if necessary)

29. prepared by: Kathy Hause BHSS

30. date: 3/19/80

revision(s): 11/20/80

C

PENNSYLVANIA HISTORIC RESOURCE SURVEY FORM
OFFICE OF HISTORIC PRESERVATION Box 1026
PA HISTORICAL & MUSEUM COMMISSION Harrisburg, PA 17120

7. Local survey organization: Bloomsburg Historic Site Survey

1. County: Columbia
5. present name: --
2. municipality: Bloomsburg
6. other name (historic name if any): --
3. street address or specific location: 152 West Fourth Street
4. survey code: 037-BL-05W-04-54 3

8. property owners name and address:
Francais & Susanne Radice
152 West Fourth Street
Bloomsburg, PA 17815

9. tax parcel number / other number: 05W-04-54

10. U.T.M. zone / easting / northing
usgs sheet: Bloomsburg, PA (7.5)

11. status (other surveys, lists etc.): --

12. classification
site ( ) structure ( ) object ( )
building (X)
in N.R. district yes ( ) no ( )

13. date(s) (how determined): C-1880 (style)
14. period: 1880-1899

15. style, design or folk type: Eclectic Victorian

16. architect or engineer: --

17. contractor or builder: --

18. primary building mat./construction: Wooden frame, clapboard siding

19. original use: Residence
20. present use: Residence
21. condition: Average
22. integrity: Average

23. site plan with north arrow



24. photo notation: Roll 2, Neg. No. 15-15A

25. file/location: Bloomsburg Town Hall

26. brief description (note unusual features, integrity, environment, threats and associated buildings)

Stories: 2½ - rectangular shape
Bays: 5 wide x 3 deep
Roof: Single gable with boxed cornice and frieze, brick chimney on ridge, cross gable in front
Windows: 1/1 sash in gable; 2/2 sash elsewhere
Door: Wooden with raised panels and one large light sidelight and transom
Porch: Hip roof, paneled frieze supported by paired Tuscan columns on brick bases, pediment over front entry
Foundation: Stone

CONTRIBUTING

(continue on back if necessary)

27. history, significance and/or background

--

(continue on back if necessary)

28. sources of information

--

(continue on back if necessary)

29. prepared by: Kathy Hause BHSS

30. date: 3/22/80
revision(s): 11/20/80

PENNSYLVANIA HISTORIC RESOURCE SURVEY FORM

OFFICE OF HISTORIC PRESERVATION Box 1026
PA HISTORICAL & MUSEUM COMMISSION Harrisburg, PA 17120

7. Local survey organization: Bloomsburg Historic Site Survey

1. County: Columbia

2. municipality: Bloomsburg

3. street address or specific location: 144 West Fourth Street

4. survey code: 037-BL-05W-03-55

5. present name: --

6. other name (historic name if any): --

8. property owners name and address:

Whitney Carpenter
144 West Fourth Street
Bloomsburg, PA 17815

9. tax parcel number / other number: 05W-03-55

10. U.T.M. zone / easting / northing

11. status (other surveys, lists etc.): --

usgs sheet: Bloomsburg, PA (7.5)

12. classification: site ( ) structure ( ) object ( ) building (x) in N.R. district yes ( ) no ( )

13. date(s) (how determined): C-1910 (style)

14. period: 1900-1919

15. style, design or folk type: Colonial Revival

19. original use: Double Residence

20. present use: Double Residence

16. architect or engineer: --

17. contractor or builder: --

18. primary building mat./construction: Wooden frame

21. condition: Average

22. integrity: Average

23. site plan with north arrow



24. photo notation: Roll 2, Neg. No. 14-14A

25. file/location: Bloomsburg Town Hall

26. brief description (note unusual features, integrity, environment, threats and associated buildings):

Stories: 2½
Bays: 6 wide x 4 deep
Roof: Hip roof with 2 gabled dormers on east and west sides and single gable roof in rear; large pedimented dormer with palladian window with architrave trim and a wooden keystone
Windows: 1/1 sash with simple trim
Doors: Double wooden doors with raised panels and plate glass windows
Porch: Rounded on end, boxed cornice, large frieze, Tuscan columns, spindle and spool baluster, lattace work
Foundation: Stone

CONTRIBUTING

(continue on back if necessary)

27. history, significance and/or background

--

(continue on back if necessary)

28. sources of information

--

(continue on back if necessary)

29. prepared by: Kathy Hause BHSS

30. date: 3/22/80 revision(s): 11/20/80

C

PENNSYLVANIA HISTORIC RESOURCE SURVEY FORM

OFFICE OF HISTORIC PRESERVATION Box 1026
PA HISTORICAL & MUSEUM COMMISSION Harrisburg, PA 17120

7. Local survey organization: Bloomsburg Historic Site Survey

8. property owners name and address:
Hazel Laubach
136 West Fourth Street
Bloomsburg, PA 17815

9. tax parcel number / other number: 05W-03-56-A

10. U.T.M. zone / easting / northing

11. status (other surveys, lists etc.): --

usgs sheet: Bloomsburg, PA (7.5)

12. classification: site ( ) structure ( ) object ( ) building (X) in N.R. district yes ( ) no ( )

13. date(s) (how determined): C-1880 (style)

14. period: 1880-1899

15. style, design or folk type: Eclectic Victorian

19. original use: Residence

20. present use: Residence

16. architect or engineer: --

17. contractor or builder: --

18. primary building mat./construction: Wooden frame, asbestos siding

21. condition: Above Average

22. integrity: Average

5. present name: --

1. County: Columbia

23. site plan with north arrow



6. other name (historic name if any): --

2. municipality: Bloomsburg

24. photo notation: Roll 2, Neg. No. 13-13A

25. file/location: Bloomsburg Town Hall

3. street address or specific location: 136 West Fourth Street

26. brief description (note unusual features, integ

Stories: 2½ - L-shaped
Bays: 3 wide x 3 deep, 3 faced bay on the east side
Roof: Intersecting gable roof; boxed cornice supported by paired scroll brackets; exposed gable end
Windows: Twin 1/1 sash lancet windows; 1st and 2nd story windows--twin 1/1 sash with pedimented scrolled lintels;
Door: Wooden door with raised panels; 12 lights and a transom
Foundation: Stone

CONTRIBUTING

(continue on back if necessary)

4. survey code: 037-BL-05W-03-56-A

27. history, significance and/or background: --

(continue on back if necessary)

28. sources of information: --

(continue on back if necessary)

29. prepared by: Kathy Hause BHSS

30. date: 3/23/80

revision(s): 11/20/80

c

PENNSYLVANIA HISTORIC RESOURCE SURVEY FORM
OFFICE OF HISTORIC PRESERVATION Box 1026
PA HISTORICAL & MUSEUM COMMISSION Harrisburg, PA 17120

7. Local survey organization
Bloomsburg Historic Site Survey

1. County: Columbia
5. present name: ---

8. property owners name and address
Freda and Clyde Shuman
Box 172
Elysburg, Pa.

9. tax parcel number / other number
05W-03-58

10. U.T.M. zone easting northing
usgs sheet Bloomsburg, Pa. 7.5

11. status (other surveys, lists etc.)
---

12. classification
site ( ) structure ( ) object ( )
building (X)
in N.R. district yes ( ) no ( )

13. date(s) (how determined)
C1890 (style)

14. period
1880-1899

15. style, design or folk type
Queen Anne, Colonial Revival features

19. original use
Residence

20. present use
Residence

16. architect or engineer
---

17. contractor or builder
---

18. primary building mat./construction
wooden frame, c p- board & dec. shingle

21. condition
Above average

22. integrity
Average

2. municipality: Bloomsburg

6. other name (historic name if any)

3. street address or specific location: 428 Market St.

23. site plan with north arrow



24. photo notation
Roll 41
Neg. 12-12A

25. file/location
Bloomsburg Town Hall

26. brief description (note unusual features, integr

Stories: 2½, + shape with 2½ story, 3 faced pedimented front projection with fish-scale shingles in gable

Bays: 6 wide x 6 deep

Roof: Irregularly massed gable roof with central dormer with fan light and small pedimented dormer with mullioned window, extended portion of roof serves as roof for a second floor balcony, slate and asphalt colering, interior brick chimney with corbeling

Windows: 1/1 light with plain surrounds, oriel window on south side with oval window ans scalloped shape shingle facade material

Porches: Balcony with curvilinear columns, side porch and encircling verandah with similar columns resting on stone bases, front entry features a pediment with decorative woodwork and a lentiled frieze

CONTRIBUTING

(continue on back if necessary)

27. history, significance and/or background

William J. Corell, son of George W. Corell, succeeded his father in the cabinet-making and undertaking business

(continue on back if necessary)

28. sources of information

Souvenir Book of Bloomsburg, Pa., 1901

(continue on back if necessary)

29. prepared by:
Kathy Hause BHSS

30. date: 4/80

revision(s): 11/21/80

4. survey code: 037-BL-05W-03-58

C

PENNSYLVANIA HISTORIC RESOURCE SURVEY FORM
OFFICE OF HISTORIC PRESERVATION Box 1026
PA HISTORICAL & MUSEUM COMMISSION Harrisburg, PA 17120

7. Local survey organization
Bloomsburg Historic Site Survey

5. present name
---

1. County
Columbia

8. property owners name and address
Susan Rusinko
520 Market St.
Bloomsburg, Pa.

9. tax parcel number / other number
05W-03-59

10. U.T.M. zone easting northing
usgs sheet: Bloomsburg, Pa. 7.5

11. status (other surveys, lists etc.)
---

12. classification
site ( ) structure ( ) object ( )
building (X)
in N.R. district yes ( ) no ( )

13. date(s) (how determined)
c1910 (style)

14. period
1900-1919

15. style, design or folk type
Colonial Revival

19. original use
Residence

20. present use
Residence

16. architect or engineer
---

17. contractor or builder
---

18. primary building mat./construction
Wooden frame
Aluminum siding

21. condition
Above average

22. integrity
Average

6. other name (historic name if any)

2. municipality
Bloomsburg

23. site plan with north arrow



24. photo notation
Roll 41
Neg. 13-13A

25. file/location
Bloomsburg Town Hall

3. street address or specific location
420 Market St.

26. brief description (note unusual features, integri

CONTRIBUTING

Stories:	2½
Bays:	3 x 3, rectangular shape
Roof:	Intersecting gables, boxed cornice
Windows:	Front gable paired 1/1 sash flanked by 1/4 circle windows; 2nd and 1st floor-1/1 sash on brick bases
Porch:	Pent roof supported by Ionic columns, frieze, cement steps lead to plain entryway; spindle and spool balusters and lattace work
Foundation:	Poured cement

(continue on back if necessary)

27. history, significance and/or background

(continue on back if necessary)

28. sources of information

(continue on back if necessary)

29. prepared by:
BHSS

30. date
1980

revision(s)
11/21/80

4. survey code
037-BL-05W-03-59

PENNSYLVANIA HISTORIC RESOURCE SURVEY FORM

OFFICE OF HISTORIC PRESERVATION Box 1026
PA HISTORICAL & MUSEUM COMMISSION Harrisburg, PA 17120

7. Local survey organization: Bloomsburg Historic Site Survey

1. County: Columbia
5. present name: ---

8. property owners name and address:
Eugenia Hidlay
414 Market St.
Bloomsburg, Pa.

9. tax parcel number / other number: 05W-03-60

10. U.T.M. zone / easting / northing

11. status (other surveys, lists etc.): ---

usgs sheet: Bloomsburg, Pa. 75

12. classification: site ( ) structure ( ) object ( ) building (X) in N.R. district yes ( ) no ( )

13. date(s) (how determined): C1890 (style)

14. period: 1880-1899

15. style, design or folk type: Queen Anne

19. original use: Residence

20. present use: Residence

16. architect or engineer: ---

17. contractor or builder: ---

18. primary building mat./construction: Frame const., shingle & brick facade mat.

21. condition: Above average

22. integrity: Excellent

2. municipality: Bloomsburg
6. other name (historic name if any):

3. street address or specific location: 414 Market St.

4. survey code: 037-BL-05W-03-60

23. site plan with north arrow



24. photo notation:
Roll 41
Neg. 14-14A

25. file/location: Bloomsburg Town Hall

26. brief description (note unusual features, integr

CONTRIBUTING

Stories:	2½
Bays:	3, irregular shape
Roof:	Irregularly massed, slate roof with cresting pendants and wide frieze, basic hip with intersecting gables, 2 story, 1 bay projection with pyramidal roof contains the entrance and a recessed proch with Ionic columns
Dormers:	Eyelid dormer and dormer with pyramidal roof and three mullioned windows; front projecting gable has recessed twin mullioned windows
Windows:	1/1 sash with plain trim
Porch:	Verandah with pediment over entranceway, 1 paired Ionic columns on stone bases, spindle railing link stone bases
Chimney:	Elongated interior brick chimney with brick corbeling
Foundation:	Ashlar

(continue on back if necessary)

27. history, significance and/or background

T.L. Gunton, the monument man, was the proprietor of the marble works. A native of Luzerne County, he was born in 1851. His shops were fitted with steam power and machinery for polishing the largest pieces of stone or marble.

(continue on back if necessary)

28. sources of information

History of Columbia and Montour Counties, Pa., 1887. International Magazine of Industry, 1910.

(continue on back if necessary)

29. prepared by: Kathy Hause BHSS

30. date: 4/80

revision(s): 11/21/80

C

PENNSYLVANIA HISTORIC RESOURCE SURVEY FORM
OFFICE OF HISTORIC PRESERVATION Box 1026
PA HISTORICAL & MUSEUM COMMISSION Harrisburg, PA 17120

7. Local survey organization
Bloomsburg Historic Site Survey

5. present name
--

1. County
Columbia

8. property owners name and address
Stanley Hunsinger
R.D. #4
Bloomsburg, PA 17815

9. tax parcel number / other number
05W-03-61

10. U.T.M. zone easting northing
usgs sheet: Bloomsburg, PA (7.5)

11. status (other surveys, lists etc.)
--

12. classification
site ( ) structure ( ) object ( )
building (X)
in N.R. district yes ( ) no ( )

13. date(s) (how determined)
C-1900 (style)

14. period
1900-1919

15. style, design or folk type
Vernacular Victorian

19. original use
Double Residence

20. present use
Double Residence

16. architect or engineer
--

17. contractor or builder
--

18. primary building mat./construction
Asbestos siding
Wooden frame

21. condition
Average

22. integrity
Poor

6. other name (historic name if any)
--

2. municipality
Bloomsburg

23. site plan with north arrow



24. photo notation
Roll 2, Neg. No. 12-12A

25. file/location
Bloomsburg Town Hall

3. street address or specific location
128-130 West Fourth Street

26. brief description (note unusual features, integ

Stories: 2½
Bays: 3 wide by 3 deep, 2 extension 6 bays
Roof: Gambrel with brackets
Windows: Upper floor: 1 light rectangular; other stories: 2/2 sash with pedimented lintels
Doors: 2 front entries - raised paneled wooden doors with 12 lights
Porch: Gable roof
Foundation: Cement over stone
Additions: Flat roof addition in between a single gamble addition with a cupola

Victorian stables/garage in rear
CONTRIBUTING

(continue on back if necessary)

4. survey code
037-BL-05W-03-61

27. history, significance and/or background
--

(continue on back if necessary)

28. sources of information
--

(continue on back if necessary)

29. prepared by:
Kathy Hause BHSS

30. date 3/19/80 revision(s) 11/20/80

C

PENNSYLVANIA HISTORIC RESOURCE SURVEY FORM

OFFICE OF HISTORIC PRESERVATION Box 1026
PA HISTORICAL & MUSEUM COMMISSION Harrisburg, PA 17120

7. Local survey organization
Bloomsburg Historic Site Survey

1. County Columbia

5. present name --

8. property owners name and address
Leroy and Kathryn Strausser
120 West Fourth Street
Bloomsburg, PA 17815

9. tax parcel number / other number
05W-03-62

10. U.T.M. zone easting northing
usgs sheet: Bloomsburg, PA (7.5)

11. status (other surveys, lists etc.)
--

12. classification
site ( ) structure ( ) object ( )
building (X)
in N.R. district yes ( ) no ( )

13. date(s) (how determined)
C-1940 (style)

14. period
1940-1959

15. style, design or folk type
Tudor Revival

19. original use
Residence

20. present use
Residence

16. architect or engineer
--

17. contractor or builder
--

18. primary building mat./construction
Brick - frame

21. condition
Above Average

22. integrity
Above Average

23. site plan with north arrow



6. other name (historic name if any)
--

2. municipality Bloomsburg

24. photo notation
Roll 2, Neg. No. 11-11A

25. file/location
Bloomsburg Town Hall

3. street address or specific location
120 West Fourth Street

26. brief description (note unusual features, integrity, environment, threats and associated buildings)

Stories: 1½ stories
Bays: 4 wide x 2 deep; 1½ story projecting bay with steeply pitched bell-cast gable roof
Roof: Single steeply pitched bell-cast gable roof; exterior brick chimney; dormer with hip roof and two windows on east side
Windows: Upper story: 3/1 sash; 1st story: large picture window
Door: Recessed door with stone surround and 12 lights
Foundation: Cement

CONTRIBUTING

(continue on back if necessary)

4. survey code
037-BL-05W-03-62

27. history, significance and/or background
--

(continue on back if necessary)

28. sources of information
--

(continue on back if necessary)

29. prepared by:
Kathy Hause BHSS

30. date 3/23/80

revision(s) 11/20/80

C

PENNSYLVANIA HISTORIC RESOURCE SURVEY FORM

OFFICE OF HISTORIC PRESERVATION Box 1026
PA HISTORICAL & MUSEUM COMMISSION Harrisburg, PA 17120

7. Local survey organization: Bloomsburg Historic Site Survey

1. County: Columbia
5. present name: ---

8. property owners name and address:
Fred and Viola Reese
404 Market St.
Bloomsburg, Pa.

9. tax parcel number / other number: 05W-03-63

10. U.T.M. zone / easting / northing

11. status (other surveys, lists etc.): ---

usgs sheet: Bloomsburg, Pa. 75

12. classification: site ( ) structure ( ) object ( ) building (X) in N.R. district yes ( ) no ( )

13. date(s) (how determined): C1880

14. period: 1880-1899

15. style, design or folk type: Colonial Revival

19. original use: Residence

20. present use: Residence

16. architect or engineer: ---

17. contractor or builder: ---

18. primary building mat./construction: Frame construction aluminum siding

21. condition: Above average

22. integrity: Average

2. municipality: Bloomsburg
6. other name (historic name if any):

23. site plan with north arrow



24. photo notation:
Roll 41
Neg. 15-15A

25. file/location: Bloomsburg Town Hall

3. street address or specific location: 404 Market St.

26. brief description (note unusual features, integr

Stories: 2
Bays: 4 wide x 3 deep, L-shape with wings
Roof: Exterior brick chimney on north side, single gable, boxed cornice, brackets
Windows: 6/9 sash with pedimented lintels and black louvered shutters
Entryway: Single door with 6 raised panels under semi-circular fanlight with tracery under broken pedimented supported by 2 engaged doric columns
Foundation: Cement

CONTRIBUTING

(continue on back if necessary)

27. history, significance and/or background

(continue on back if necessary)

28. sources of information

(continue on back if necessary)

29. prepared by: Cathy Hause BHSS

30. date: 1980

revision(s): 11/21/80

4. survey code: 037-BL-05W-03-63

C

PENNSYLVANIA HISTORIC RESOURCE SURVEY FORM
OFFICE OF HISTORIC PRESERVATION Box 1026
PA HISTORICAL & MUSEUM COMMISSION Harrisburg, PA 17120

7. Local survey organization: Bloomsburg Historic Site Survey

1. County: Columbia
5. present name: --

8. property owners name and address:
William Kreischer
401 Market St.
Bloomsburg, Pa.

9. tax parcel number / other number: 05W-03-64

10. U.T.M. zone / easting / northing
usgs sheet: Bloomsburg, PA (7.5)

11. status (other surveys, lists etc.): --

12. classification: site ( ) structure ( ) object ( ) building (X) in N.R. district yes ( ) no ( )

13. date(s) (how determined): C-1893 (date stone)

14. period: 1880-1899

15. style, design or folk type: Romanesque Revival

19. original use: Commercial

20. present use: Commercial

16. architect or engineer: --

17. contractor or builder: Snyder & Magee Co.

18. primary building mat./construction: Rough cut stone & asphalt shingle; masonry load bearing walls

21. condition: Average

22. integrity: Poor because of addition

23. site plan with north arrow



2. municipality: Bloomsburg
6. other name (historic name if any): --

24. photo notation: Roll 41, Neg. No. 3-3A

3. street address or specific location: 405 Market Street

25. file/location: Bloomsburg Town Hall

26. brief description (note unusual features, integrity, environment, threats and ...)

CONTRIBUTING

Bays:	5 wide x 9 deep
Stories:	3 stories, rectangular shape
Roof:	Flat with boxed cornice
Windows:	3rd floor--paired 1/1 sash flanking 3 single 1/1 sash with stone lintels; 2nd floor--paired 1/1 sash flanking 3 arched centered windows with voussoirs; 1st floor--2 arched doorways (1 boarded up) with voussoirs, the right one with a transom
Door:	Centered double door has multi-light transom with wooden double doors
Foundation:	Cement

A 6-bay unsympathetic addition was made to the building in the 50's or early 60's.

(continue on back if necessary)

4. survey code: 037-BL-05W-03-64

27. history, significance and/or background

In 1923 the building was vacant and destined to be used as a bakery.

(continue on back if necessary)

28. sources of information: --

(continue on back if necessary)

29. prepared by: BHSS

30. date: 5/14/80 revision(s): 11/21/80

C

PENNSYLVANIA HISTORIC RESOURCE SURVEY FORM

OFFICE OF HISTORIC PRESERVATION Box 1026
PA HISTORICAL & MUSEUM COMMISSION Harrisburg, PA 17120

7. Local survey organization: Bloomsburg Historic Site Survey

1. County: Columbia

5. present name: --

8. property owners name and address:

Arthur and Clare MacMahon
419 Market Street
Bloomsburg, PA 17815

9. tax parcel number / other number: 05W-03-65

10. U.T.M. zone / easting / northing

11. status (other surveys, lists etc.): --

usgs sheet: Bloomsburg, PA (7.5)

12. classification: site ( ) structure ( ) object ( ) building (X) in N.R. district yes ( ) no ( )

13. date(s) (how determined): C-1880 (style)

14. period: 1880-1899

15. style, design or folk type: Eclectic

19. original use: Residence

20. present use: Business

16. architect or engineer: --

17. contractor or builder: --

18. primary building mat./construction: clapboard/frame

21. condition: Good

22. integrity: Good

2. municipality: Bloomsburg

6. other name (historic name if any): --

23. site plan with north arrow



24. photo notation: Roll 41, Neg. No. 4-4A

25. file/location: Bloomsburg Town Hall

3. street address or specific location: 419 Market Street (Nationwide Insurance)

26. brief description (note unusual features, integr

Bays: 3 wide x 3 deep
Stories: 2½ stories, T-shaped
Roof: Slate tile, cinderblock chimney; exposed gable with vergeboard and decorative clapboard siding
Windows: 2/2 and 1/1 sash with scalloped lintels
Door: Raised panels with transom and 3 light side light; dentils above transom; pillasters next to door; 2nd door--transom, plain door with single light; portico with square posts
Foundation: Stone

CONTRIBUTING

(continue on back if necessary)

4. survey code: 037-BL-05W-03-65

27. history, significance and/or background

--

(continue on back if necessary)

28. sources of information

--

(continue on back if necessary)

29. prepared by: BHSS

30. date: 4/15/80

revision(s): 11/20/80

PENNSYLVANIA HISTORIC RESOURCE SURVEY FORM

OFFICE OF HISTORIC PRESERVATION Box 1026
PA HISTORICAL & MUSEUM COMMISSION Harrisburg, PA 17120

7. Local survey organization: Bloomsburg Historic Site Survey

5. present name: --

1. County: Columbia

8. property owners name and address:

William Kruscher
2 East Fifth Street
Bloomsburg, PA 17815

9. tax parcel number / other number: 05W-03-66

10. U.T.M. zone / easting / northing

11. status (other surveys, lists etc.): --

usgs sheet: Bloomsburg, PA (7.5)

12. classification: site ( ) structure ( ) object ( ) building (x) in N.R. district yes ( ) no ( )

13. date(s) (how determined): C-1890 (style)

14. period: 1880-1899

15. style, design or folk type: Colonial Revival Gothic features

19. original use: Residence

20. present use: Residence

16. architect or engineer: --

17. contractor or builder: --

18. primary building mat./construction: Brick/masonry load bearing walls

21. condition: Average

22. integrity: Average

6. other name (historic name if any): --

2. municipality: Bloomsburg

23. site plan with north arrow



3. street address or specific location: 425 Market Street

24. photo notation: Roll 41, Neg. No. 5-5A

25. file/location: Bloomsburg Town Hall

26. brief description (note unusual features, integri

Bays: 3 bays
Stories: 2½ stories, + shape
Roof: Gable with cross gable, 2 brick chimneys
Windows: 2/2 windows with clipped pointed heads on 2nd floor windows
Door: Paneled with broken p-diment hood
Foundation: Cement covered stone

CONTRIBUTING

(continue on back if necessary)

4. survey code: 037-BL-05W-03-66

27. history, significance and/or background: --

(continue on back if necessary)

28. sources of information: --

(continue on back if necessary)

29. prepared by: BHSS

30. date: 1980 revision(s): 11/21/80

PENNSYLVANIA HISTORIC RESOURCE SURVEY FORM
OFFICE OF HISTORIC PRESERVATION Box 1026
PA HISTORICAL & MUSEUM COMMISSION Harrisburg, PA 17120

7. Local survey organization: Bloomsburg Historic Site Survey

1. County: Columbia
5. present name:

8. property owners name and address:
Lavona Miller
43 Brugler
Bloomsburg, Pa.

9. tax parcel number / other number: 05W-03-67

10. U.T.M. zone / easting / northing

11. status (other surveys, lists etc.): ------

usgs sheet: Bloomsburg, PA 7.5'

12. classification: site ( ) structure ( ) object ( ) building (x) in N.R. district yes ( ) no ( )

13. date(s) (how determined): C1880

14. period: 1880-1899

15. style, design or folk type: Victorian

19. original use: Residence

20. present use: Residence

16. architect or engineer: -----

17. contractor or builder: -----

18. primary building mat./construction: Aluminum siding frame construction

21. condition: Above average

22. integrity: poor

2. municipality: Bloomsburg
6. other name (historic name if any):

23. site plan with north arrow



24. photo notation:
Roll 32
Neg. #16

25. file/location: Bloomsburg Town Hall

3. street address or specific location: 43 W. Brugler Ave.

26. brief description (note unusual features, integrity, environment, threats and associated buildings)

Stories: 2½
Bays: 2 bays wide by 5 bays deep, irregular shape
Roof: Multi gabled with returns
Windows: 3rd floor-eight light triangular; rest-1/1 light sash, plain surrounds, awnings
Door: 1 light
Porch: Half hip roof, wide eaves, awnings, slender columns & posts
Foundation: Stone
Garage: Single gable roof, aluminum siding, cement block foundation, 4 light, 12 panel door

CONTRIBUTING

(continue on back if necessary)

27. history, significance and/or background

(continue on back if necessary)

4. survey code: 037-BL-05W-03-67

28. sources of information

(continue on back if necessary)

29. prepared by: Carole Winn;BHSS

30. date: 6/5/80

revision(s): 12/80

C

PENNSYLVANIA HISTORIC RESOURCE SURVEY FORM

OFFICE OF HISTORIC PRESERVATION Box 1026
PA HISTORICAL & MUSEUM COMMISSION Harrisburg, PA 17120

7. Local survey organization: Bloomsburg Historic Site Survey

1. County: Columbia
5. present name:

8. property owners name and address:
Lyman & Susan McLaughlin
37 W. Brugler Ave.
Bloomsburg, Pa.

9. tax parcel number / other number: 05W-03-68

10. U.T.M. zone / easting / northing

11. status (other surveys, lists etc.): -----

usgs sheet: Bloomsburg, PA 7.5'

12. classification: site ( ) structure ( ) object ( ) building (x) in N.R. district yes ( ) no ( )

13. date(s) (how determined): C1880

14. period: 1880-1899

15. style, design or folk type: "Colonialized" Victorian

16. architect or engineer: ------

17. contractor or builder: ------

18. primary building mat./construction: Aluminum siding frame construction

19. original use: Residence

20. present use: Residence

21. condition: Average

22. integrity: Poor

23. site plan with north arrow



24. photo notation:
Roll: 32
Neg # 15

25. file/location: Bloomsburg Town Hall

2. municipality: Bloomsburg

6. other name (historic name if any):

3. street address or specific location: 37 W. Brugler Ave.

26. brief description (note unusual features, integrity, environment, threats and associated buildings):

Stories:	2½
Bays:	3 bays wide by 4 bays deep, L-shaped
Roof:	Intersecting gables, wide laws, brick chimney on slope
Windows:	3rd floor-1 light casement; rest - 1/1 light sash with louvered shutters
Door:	3 panels
Porch:	Gable roof portico with plain brackets, wrought iron railing.
Foundation:	Stone

CONTRIBUTING

(continue on back if necessary)

27. history, significance and/or background

(continue on back if necessary)

28. sources of information:
Sanborne Map, 1923

(continue on back if necessary)

29. prepared by:
Carole Winn/BHSS

30. date: 6/5/80

revision(s): 12/80

4. survey code: 037-BL-05W-03-68

c

PENNSYLVANIA HISTORIC RESOURCE SURVEY FORM

OFFICE OF HISTORIC PRESERVATION Box 1026
PA HISTORICAL & MUSEUM COMMISSION Harrisburg, PA 17120

7. Local survey organization: Bloomsburg Historic Site Survey

1. County: Columbia
5. present name:

8. property owners name and address:
Ned W. Lemons
418 Whitman Ave.
Bloomsburg, Pa.

9. tax parcel number / other number: 05W-03-69

10. U.T.M. zone / easting / northing

11. status (other surveys, lists etc.): -------

usgs sheet: Bloomsburg, PA 7.5'

12. classification: site ( ) structure ( ) object ( ) building (X) in N.R. district yes ( ) no ( )

13. date(s) (how determined): C1945

14. period: 1940-1959

15. style, design or folk type: Dutch Revival

19. original use: Residence

20. present use: Residence

16. architect or engineer: ----

17. contractor or builder: ----

18. primary building mat./construction: Frame construction brick & aluminum

21. condition: Average

22. integrity: AVerage

6. other name (historic name if any):

2. municipality: Bloomsburg

23. site plan with north arrow



24. photo notation:
Roll: 49
Neg: 23A-24

25. file/location: Bloomsburg Town Hall

26. brief description (note unusual features, int

Stories: 1½
Bays: 3 bays across, 2 bays deep
Foundation: Ashlar
Aluminum siding on the upper story.

CONTRIBUTING

(continue on back if necessary)

3. street address or specific location: 418/420 Whitman Ave.

4. survey code: 037-BL-05W-03-69

27. history, significance and/or background

(continue on back if necessary)

28. sources of information

(continue on back if necessary)

29. prepared by: K. Young/BHSS

30. date: 9/11/80 revision(s): 12/80

PENNSYLVANIA HISTORIC RESOURCE SURVEY FORM

OFFICE OF HISTORIC PRESERVATION Box 1026
PA HISTORICAL & MUSEUM COMMISSION Harrisburg, PA 17120

7. Local survey organization: Bloomsburg Historic Site Survey

8. property owners name and address:
Margaret Andrews
42 West Fourth Street
Bloomsburg, PA 17815

9. tax parcel number / other number: 05W-03-70

10. U.T.M. zone / easting / northing

11. status (other surveys, lists etc.): --

usgs sheet: Bloomsburg, PA (7.5)

12. classification: site ( ) structure ( ) object ( ) building (X) in N.R. district yes ( ) no ( )

13. date(s) (how determined): C-1900 (style)

14. period: 1900-1919

15. style, design or folk type: Queen Anne

16. architect or engineer: --

17. contractor or builder: --

18. primary building mat./construction: Brick - frame

19. original use: Double Residence

20. present use: Double Residence

21. condition: Average

22. integrity: Average

1. County: Columbia

5. present name:

2. municipality: Bloomsburg

6. other name (historic name if any): --

3. street address or specific location: 42-44 West Fourth Street

4. survey code: 037-BL-05W-03-70

23. site plan with north arrow



24. photo notation: Roll 2, Neg. No. 10-10A

25. file/location: Bloomsburg Town Hall

26. brief description (note unusual features, integ

Stories: 2½ - basically rectangular shape
Bays: 8 wide x 5 deep
Roof: Intersecting gables; 2 jerkin head dormers facing east and west; 2 tall exterior brick chimneys
Dormers: Front--large single gable with scallop-shaped shingle reding and semi-circular screened porch
Windows: 2nd floor: mullioned windows with cement lentils and wooden sills
1st floor: 1/1 sash windows with cement lentils and wooden sills
Side Dormers: 12 light windows
Doors: 2 front entries with raised panel wooden doors and large upper lights
Side entry: same as front but with transom
Foundation: Stone
CONTRIBUTING

(continue on back if necessary)

27. history, significance and/or background: --

(continue on back if necessary)

28. sources of information: --

(continue on back if necessary)

29. prepared by: Kathy Hause BHSS

30. date: 8/23/80

revision(s): 11/20/80

C

PENNSYLVANIA HISTORIC RESOURCE SURVEY FORM

OFFICE OF HISTORIC PRESERVATION Box 1026
PA HISTORICAL & MUSEUM COMMISSION Harrisburg, PA 17120

7. Local survey organization: Bloomsburg Historic Site Survey

1. County: Columbia
5. present name: --

8. property owners name and address:
Ted and Barbara Sees
38 West Fourth Street
Bloomsburg, PA 17815

9. tax parcel number / other number: 05W-0 -71

10. U.T.M. zone / easting / northing

11. status (other surveys, lists etc.): --

usgs sheet: Bloomsburg, PA (7.5)

12. classification: site ( ) structure ( ) object ( ) building (X) in N.R. district yes ( ) no ( )

13. date(s) (how determined): C-1900 (style)

14. period: 1900-1919

15. style, design or folk type: Queen Anne w/Colonial Revival features

19. original use: Double Residence

20. present use: Double Residence

16. architect or engineer: --

17. contractor or builder: --

18. primary building mat./construction: Frame construction clapboard siding

21. condition: Above Average

22. integrity: Above Average

23. site plan with north arrow



2. municipality: Bloomsburg
6. other name (historic name if any): --

3. street address or specific location: 38 West Fourth Street

24. photo notation: Roll 2, Neg. No. 9-9A

25. file/location: Bloomsburg Town Hall

26. brief description (note unusual features, integrity, ...)

Stories: 2½ - irregular shape
Bays: 6 wide x 5 deep
Roof: Single gable, pedimented dormer with brackets and plain cornice over 3 sided, 2story bay; dormer with 3-1/1 light windows and gable roof
Windows: Pedimented dormer: two paired, 1/1 sash windows
Three sided bay: 1/1 sash windows
Door: Centered double door with transom
Second entry on right side--plain
Entryway: Verandah with Tuscan columns, lattace work
Foundation: Stone

CONTRIBUTING

(continue on back if necessary)

27. history, significance and/or background

The Sandborn Map of 1923 indicates that the building was the location of a doctor's office.

(continue on back if necessary)

28. sources of information: Sandborn Map of 1923

(continue on back if necessary)

29. prepared by: D. Kerwin BHSS

30. date: 4/2/80 revision(s):

4. survey code: 037-BL-05W-03-71

PENNSYLVANIA HISTORIC RESOURCE SURVEY FORM
OFFICE OF HISTORIC PRESERVATION Box 1026
PA HISTORICAL & MUSEUM COMMISSION Harrisburg, PA 17120

7. Local survey organization: Bloomsburg Historic Site Survey

1. County: Columbia

5. present name: --

8. property owners name and address:

Sylvester and Elva McCall
28 West Third Street
Bloomsburg, PA 17815

9. tax parcel number / other number: 05W-0 -72

10. U.T.M. zone / easting / northing

11. status (other surveys, lists etc.): --

usgs sheet: Bloomsburg, PA (7.5)

12. classification: site ( ) structure ( ) object ( ) building (X) in N.R. district yes ( ) no ( )

13. date(s) (how determined): C-1890 (style)

14. period: 1880-1899

15. style, design or folk type: Queen Anne

19. original use: Residence

20. present use: Residence

16. architect or engineer: --

17. contractor or builder: --

18. primary building mat./construction: Brick/Common Bond

21. condition: Average

22. integrity: Above Average

2. municipality: Bloomsburg

6. other name (historic name if any): --

23. site plan with north arrow



24. photo notation: Roll 2, Neg. No. 8-8A

25. file/location: Bloomsburg Town Hall

3. street address or specific location: 28 West Fourth Street

26. brief description (note unusual features, integrity, environment, threats and associated buildings)

Stories: 2½, irregular shape
Bays: 6 wide x 5 deep
Roof: Multi-plane, brick chimney in center, boxed cornice and brackets
Dormers: Small gable dormer with pediment and paired casement windows
Turret: Scallop-shape shingles
Windows: 2nd floor: 1/1 sash with brick lintels
1st floor: 1/1 sash with ashlar lintels
Doors: Both entries are plain with transoms, second entry is recessed on the right
Porch: Round porch at base of turret; Tuscan columns on stone base
Front stoop: Pedimented with Tuscan columns on ashlar bases

CONTRIBUTING

(continue on back if necessary)

4. survey code: 037-BL-05W-0[illegible]-72

27. history, significance and/or background: --

(continue on back if necessary)

28. sources of information: Sandborn Map of 1923

(continue on back if necessary)

29. prepared by: D. Kerwin BHSS

30. date: 4/3/80

revision(s): 11/19/80

C

PENNSYLVANIA HISTORIC RESOURCE SURVEY FORM
OFFICE OF HISTORIC PRESERVATION Box 1026
PA HISTORICAL & MUSEUM COMMISSION Harrisburg, PA 17120

7. Local survey organization: Bloomsburg Historic Site Survey

1. County: Columbia
5. present name:

8. property owners name and address:
Wm Kreischer and Michael AMbrosino
461 Market Street
Bloomsburg, PA

9. tax parcel number / other number: 05W-03-74

10. U.T.M. zone / easting / northing

11. status (other surveys, lists etc.): ---

usgs sheet: Bloomsburg, PA 7.5

12. classification: site ( ) structure ( ) object ( ) building (X) in N.R. district yes ( ) no ( )

13. date(s) (how determined): C.1860 (style)

14. period: 1860-1879

15. style, design or folk type: Italianate

19. original use: Residence

20. present use: Residence

16. architect or engineer: ---

17. contractor or builder: ---

18. primary building mat./construction: brick facade/ masonary

21. condition: Above Average

22. integrity: Above Average

2. municipality: Bloomsburg

6. other name (historic name if any): I. S. Kuhn

23. site plan with north arrow



3. street address or specific location: 404 Center STreet

24. photo notation:
Roll #19
Neg. #15A

25. file/location: Bloomsburg Town Hall

26. brief description (note unusual features, inte

Stories:	2½ stories, irregualr shape
Bays:	5 bays
Roof:	Gable roof with cross gable and paired brackets
Windows:	2/2 sash windows with louvered shutters
Door:	Paneled door with sidelights and transom
Porch:	1 bay portico with paired columns
Foundation:	Stone

CONTRIBUTING

(continue on back if necessary)

27. history, significance and/or background

I.S. Kuhn was a stockdealer. A native of Northampton Co. of German heritage, he was gorn in Easton in 1830. In 1855 he moved to Bloomsburg and established a butcher shop. Later he began to handle stock, shipping cattle from Buffalo.

(continue on back if necessary)

28. sources of information

History of Columbia and Montour Counties, PA, 1887
Beers Atlas, 1876

(continue on back if necessary)

29. prepared by: BHSS

30. date: 1980

revision(s): 12/2211/80

4. survey code: 037-BL-05W-03-74

C

PENNSYLVANIA HISTORIC RESOURCE SURVEY FORM

OFFICE OF HISTORIC PRESERVATION Box 1026
PA HISTORICAL & MUSEUM COMMISSION Harrisburg, PA 17120

7. Local survey organization: Bloomsburg Historic Site Survey

1. County: Columbia

5. present name:

8. property owners name and address:
John R. Cherrington
416 Center Street
Bloomsburg, PA

9. tax parcel number / other number: 05W-03-75

10. U.T.M. zone / easting / northing

11. status (other surveys, lists etc.): ---

usgs sheet: Bloomsburg, PA 7.5

12. classification
site ( ) structure ( ) object ( )
building (X)
in N.R. district yes ( ) no ( )

13. date(s) (how determined): c. 1860 (style)

14. period: 1860-1879

15. style, design or folk type: Italianate

19. original use: Residence

20. present use: Residence

16. architect or engineer: ---

17. contractor or builder: ---

18. primary building mat./construction: ---

21. condition: Average

22. integrity: Average

2. municipality: Bloomsburg

6. other name (historic name if any): W. S. Moyer

23. site plan with north arrow



24. photo notation
Roll #18
Neg. #36-36A

25. file/location: Bloomsburg Town Hall

3. street address or specific location: 416 Center Street

26. brief description (note unusual features, inte

Stories: 2 stories, irregualr shape
Bays: 3 bays
Roof: Gable roof with 2 interior brick chimneys and brackets
Windows: Double hung windows with arched heads and labels. French windows on first floor
Porch: Open front porch with original columns removed
Foundation: Stone

CONTRIBUTING

(continue on back if necessary)

27. history, significance and/or background

W. S. Moyer was a co-founder of Moyer Brothers, one of the largest drug wholesale and retail concerns in the state, in 1868.

(continue on back if necessary)

28. sources of information

Beers Atlas, 1876

(continue on back if necessary)

29. prepared by: BHSS

30. date: 1980

revision(s): 12/22/80

4. survey code: 037-BL-05W-03-75

PENNSYLVANIA HISTORIC RESOURCE SURVEY FORM

OFFICE OF HISTORIC PRESERVATION Box 1026
PA HISTORICAL & MUSEUM COMMISSION Harrisburg, PA 17120

7. Local survey organization: Bloomsburg Historic Site Survey

1. County: Columbia
2. municipality: Bloomsburg
3. street address or specific location: 426 Center Street
4. survey code: 037-BL-05W-03-76
5. present name:
6. other name (historic name if any): J. Pursel

8. property owners name and address:
Mary R. Mayan
426 Center Street
Bloomsburg, PA

9. tax parcel number / other number: 05W-03-76

10. U.T.M. zone / easting / northing

11. status (other surveys, lists etc.): ---

usgs sheet: Bloomsburg, PA 7.5

12. classification: site ( ) structure ( ) object ( ) building (X) in N.R. district yes ( ) no ( )

13. date(s) (how determined): C.1890 (style)

14. period: 1880-1899

15. style, design or folk type: Italianate

16. architect or engineer: ---

17. contractor or builder: ---

18. primary building mat./construction: brick facade/ masonary

19. original use: Residence

20. present use: Residence

21. condition: Above Average

22. integrity: Average

23. site plan with north arrow



24. photo notation:
Roll #18
Neg. #35-35A

25. file/location: Bloomsburg Town Hall

26. brief description (note unusual features, integ

Stories: 2 stories, rectangular shape with side wing
Bays: 3 bays
Roof: Gable roof with wide eaves
Windows: 1/1 double hung windows with louvered shutters
Porch: 1 bay porch protecting paneled door with transom and sidelights
Foundation: Stone

CONTRIBUTING

(continue on back if necessary)

27. history, significance and/or background

(continue on back if necessary)

28. sources of information

Beers Atlas, 1876

(continue on back if necessary)

29. prepared by: BHSS

30. date: 1980

revision(s): 12/22/80

PENNSYLVANIA HISTORIC RESOURCE SURVEY FORM
OFFICE OF HISTORIC PRESERVATION Box 1026
PA HISTORICAL & MUSEUM COMMISSION Harrisburg, PA 17120

7. Local survey organization: Bloomsburg Historic Site Survey

1. County: Columbia
5. present name:

8. property owners name and address:
Harvey and Lois Winterstein
432 Center Street
Bloomsburg, Pa

9. tax parcel number / other number: 05W-03-77

10. U.T.M. zone / easting / northing

11. status (other surveys, lists etc.): ---

usgs sheet: Bloomsburg, PA 7.5

12. classification
site ( ) structure ( ) object ( )
building (X)
in N.R. district yes ( ) no ( )

13. date(s) (how determined): C.1890 (style)

14. period: 1880-1899

15. style, design or folk type: Colonial Revival

19. original use: Residence

20. present use: Residence

16. architect or engineer: ---

17. contractor or builder: ---

18. primary building mat./construction: Asbestos/rolled shingle

21. condition: Average

22. integrity: Average

2. municipality: Bloomsburg
6. other name (historic name if any):

23. site plan with north arrow



24. photo notation
Roll #21
Neg. #33-33A

25. file/location: Bloomsburg Town Hall

3. street address or specific location: 432 Center Street

26. brief description (note unusual features, integ...

Stories: 2½ stories
Bays: 2 bays wide, 3 bays deep
Roof: Intersecting gables, tin and tar roofing material, boxed cornice, brick interior chimney on ridge (Painted Black) 1 pent roof extnesion on rear (enclosed porch)
Windows: 1/1 light sash, plain trim, aluminym storm windows
Entryway: Veranda, boxed cornice with frieze, square hewn balustrade, full lenght columns, single door with one lihgt.
Foundation: Cement covered ashlar

CONTRIBUTING

(continue on back if necessary)

27. history, significance and/or background

(continue on back if necessary)

28. sources of information

Sanborne Map, 1923

(continue on back if necessary)

29. prepared by:
Dave Kirwin BHSS

30. date: 1980

revision(s): 12/21/80

4. survey code: 037-BL-05W-03-77

C

PENNSYLVANIA HISTORIC RESOURCE SURVEY FORM

OFFICE OF HISTORIC PRESERVATION Box 1026
PA HISTORICAL & MUSEUM COMMISSION Harrisburg, PA 17120

7. Local survey organization: Bloomsburg Historic Site Survey

1. County: Columbia
5. present name:
2. municipality: Bloomsburg
6. other name (historic name if any):
3. street address or specific location: 438 Center Street
4. survey code: 037-BL-05W-03-78

8. property owners name and address:
Ray and Merian Leiby
438 Center Street
Bloomsburg, PA

9. tax parcel number / other number: 05W-03-78

10. U.T.M. zone / easting / northing

11. status (other surveys, lists etc.): ---

usgs sheet: Bloomsburg, PA 7.5

12. classification
site ( ) structure ( ) object ( )
building (X)
in N.R. district yes ( ) no ( )

13. date(s) (how determined): C.1890 (style)

14. period: 1880-1899

15. style, design or folk type: Astyler

16. architect or engineer: ---

17. contractor or builder: ---

18. primary building mat./construction: aluminum/frame

19. original use: Residence

20. present use: Residence

21. condition: Above Average

22. integrity: Average

23. site plan with north arrow



24. photo notation
Roll # 18
Neg. #34-34A

25. file/location: Bloomsburg Town Hall

26. brief description (note unusual features, inte

Stories: 2 stories, rectangular shape, gable end faces the street
Bays: 2 bays
Roof: Pedimented gable roof with arched window in gable
Windows: 1/1 light sash with simple trim
Porch: Veranda with columns, railing and lattice work

CONTRIBUTING

(continue on back if necessary)

27. history, significance and/or background

(continue on back if necessary)

28. sources of information

Sanbore Map, 1923

(continue on back if necessary)

29. prepared by: BHSS

30. date: 1980

revision(s): 12/22/80

PENNSYLVANIA HISTORIC RESOURCE SURVEY FORM
OFFICE OF HISTORIC PRESERVATION Box 1026
PA HISTORICAL & MUSEUM COMMISSION Harrisburg, PA 17120

7. Local survey organization: Bloomsburg Historic Site Survey — c

5. present name: ---

Columbia

8. property owners name and address:
Paul L. Sharpless
1 W. 5th Street
Bloomsburg, PA 17815

9. tax parcel number / other number: 05W-03-79

10. U.T.M. zone / easting / northing

11. status (other surveys, lists etc.): ---

usgs sheet: Bloomsburg PA (7.5')

12. classification: site ( ) structure ( ) object ( ) building (X) in N.R. district yes ( ) no ( )

13. date(s) (how determined): C1926 (style)

14. period: 1920-1939

15. style, design or folk type: Bungalow

19. original use: Residence

20. present use: Residence

16. architect or engineer: ---

17. contractor or builder: ---

18. primary building mat./construction: Frame, brick veneer

21. condition: Above average

22. integrity: Above average

23. site plan with north arrow



6. other name (historic name if any): ---

2. municipality: Bloomsburg

24. photo notation:
Roll 36
Neg. # 4

25. file/location: Bloomsburg Town Hall

3. street address or specific location: 1 W. 5th Street

26. brief description (note unusual features, integr

This 1½ story home is four bays wide and six bays deep. Common bond brick is used in the first story and wooden shingles in the upper one-half. There is an enclosed back porch.

Roof: Gambrel cornice with asbestos shingles, central brick chimney, two full length shed dormers
Windows: Fan shaped window in top gambrel, the rest are 1/1 sash
Door: Front door is recessed wooden with raised panels and one light, side-lights
Porch: Front porch is brick with brick balusters, battered brick posts and a wooden roof
Foundation: Concrete

CONTRIBUTING

(continue on back if necessary)

4. survey code: 037-BL-05W-03-79

27. history, significance and/or background

(continue on back if necessary)

28. sources of information

Owner

(continue on back if necessary)

29. prepared by:
Kathy Hause BHSS

30. date: 08/05/80 revision(s): 1980

PENNSYLVANIA HISTORIC RESOURCE SURVEY FORM
OFFICE OF HISTORIC PRESERVATION Box 1026
PA HISTORICAL & MUSEUM COMMISSION Harrisburg, PA 17120

7. Local survey organization: Bloomsburg Historic Site Survey

5. present name: ---

Columbia

8. property owners name and address:
Paul & Romayne Sharpless
1 W. 5th Street
Bloomsburg, Pa.

9. tax parcel number / other number: 05W-03-80

10. U.T.M. zone / easting / northing

11. status (other surveys, lists etc.): ---

usgs sheet: Bloomsburg PA (7.5')

12. classification: site ( ) structure ( ) object ( ) building (X) in N.R. district yes ( ) no ( )

13. date(s) (how determined): C1890 (style)

14. period: 1880-1899

15. style, design or folk type: Colonial Revival

19. original use: Residence

20. present use: Office & apartment

16. architect or engineer: ---

17. contractor or builder: ---

18. primary building mat./construction: Clapboard, Frame

21. condition: Average

22. integrity: Poor

23. site plan with north arrow



6. other name (historic name if any): ---

2. municipality: Bloomsburg

24. photo notation: Roll 36
Neg. #3-3A

25. file/location: Bloomsburg Town Hall

3. street address or specific location: 11 W. 5th Street

26. brief description (note unusual features, inte

2½ stories, two bays wide and three bays deep, rectangular shape

Roof: Single gable, cinderblock chimney
Windows: Picture windows, 1/1 sash
Door: Paneled with sidelights, hood
Foundation: Concrete

CONTRIBUTING

(continue on back if necessary)

27. history, significance and/or background

(continue on back if necessary)

28. sources of information

Sanborne Map, 1923

(continue on back if necessary)

29. prepared by: D. Keiser BHSS

30. date: 1980

revision(s): 12/08/80

4. survey code: 037-BL-05W-03-80

PENNSYLVANIA HISTORIC RESOURCE SURVEY FORM
OFFICE OF HISTORIC PRESERVATION Box 1026
PA HISTORICAL & MUSEUM COMMISSION Harrisburg, PA 17120

7. Local survey organization: Bloomsburg Historic Site Survey

5. present name: ---

Columbia

8. property owners name and address:
James & Helen Handler
17 W. 5th Street
Bloomsburg, Pa.

9. tax parcel number / other number: 05W-03-81

10. U.T.M. zone / easting / northing

11. status (other surveys, lists etc.): ---

usgs sheet: Bloomsburg PA (7.5')

12. classification: site ( ) structure ( ) object ( ) building (X) in N.R. district yes ( ) no ( )

13. date(s) (how determined): C1925 (style)

14. period: 1920-1939

15. style, design or folk type: Colonial Revival

19. original use: Residence

20. present use: Residence

16. architect or engineer: ---

17. contractor or builder: ---

18. primary building mat./construction: Clapboard
Frame construction

21. condition: Above average

22. integrity: Above average

23. site plan with north arrow



6. other name (historic name if any): ---

4. municipality: Bloomsburg

24. photo notation:
Roll 36
Neg. #2-2A

25. file/location: Bloomsburg Town Hall

3. street address or specific location: 17 W. 5th Street

26. brief description (note unusual features, integrity, environment, threats and associated buildings)

2½ story, three bay x three bay with one story rear extension, rectangular shape

Roof: Hip with flared eaves, asbestos shingle covering, dormer with hip roof, brick chimney
Windows: 1/1 light sash windows, plain surround
Entryway: Full length verandah supported by tuscan columns, plain frieze, spindle and spool balustrate
Foundation: Painted cement or stucco covered

CONTRIBUTING

(continue on back if necessary)

27. history, significance and/or background

(continue on back if necessary)

28. sources of information

(continue on back if necessary)

29. prepared by: D.K. BHSS

30. date: 1980

revision(s): 12/08/80

4. survey code: 037-BL-05W-03-81

PENNSYLVANIA HISTORIC RESOURCE SURVEY FORM
OFFICE OF HISTORIC PRESERVATION Box 1026
PA HISTORICAL & MUSEUM COMMISSION Harrisburg, PA 17120

7. Local survey organization: Bloomsburg Historic Site Survey

5. present name: ---

Columbia

8. property owners name and address
Max & Eloise Runyan
27 W. 5th Street
Bloomsburg

9. tax parcel number / other number: 05W-03-82

10. U.T.M. zone easting northing

11. status (other surveys, lists etc.): ---

usgs sheet: Bloomsburg PA (7.5')

12. classification
site ( ) structure ( ) object ( )
building (X)
in N.R. district yes ( ) no ( )

13. date(s) (how determined): C1930 (style)

14. period: 1920-1939

15. style, design or folk type: Colonial Revival

19. original use: Residence

20. present use: Residence

16. architect or engineer: ---

17. contractor or builder: ---

18. primary building mat./construction: Common bond brick, Masonary loud-bearing

21. condition: Above average

22. integrity: Above average

23. site plan with north arrow



6. other name (historic name if any): ---

Bloomsburg

24. photo notation
Roll 38
Neg. #21-21A

25. tile/location: Bloomsburg Town Hall

27 W. 5th Street

26. brief description (note unusual features, integr

This 2½ story home has an entrance on the west side, in the front and in the rear, also a porch on the west side and an enclosed sun porch on the east side.

Roof:	Hip roof with boxed cornice and exposed eaves, one brick chimney
Windows:	4/1 light sash with stone linels and sills
Door:	Recessed multi-paned wooden door with elaborate surround
Porch:	Stoop with brick steps
Foundation:	Concrete

CONTRIBUTING

(continue on back if necessary)

27. history, significance and/or background

Site of a D. J. Waller residence in 1876

(continue on back if necessary)

28. sources of information

Beers Atlas, 1876

(continue on back if necessary)

29. prepared by: BHSS

30. date: 1980

revision(s): 12/08/80

037-BL-05W-03-82

C

PENNSYLVANIA HISTORIC RESOURCE SURVEY FORM

OFFICE OF HISTORIC PRESERVATION Box 1026
PA HISTORICAL & MUSEUM COMMISSION Harrisburg, PA 17120

7. Local survey organization: Bloomsburg Historic Site Survey

5. present name: --

1. County: Columbia

8. property owners name and address:
Robert and Elizabeth Ghelardi
435 Market Street
Bloomsburg, PA 17815

9. tax parcel number / other number: 05W-03-83

10. U.T.M. zone / easting / northing

11. status (other surveys, lists etc.): --

usgs sheet: Bloomsburg, PA (7.5)

12. classification: site ( ) structure ( ) object ( ) building (X) in N.R. district yes ( ) no ( )

13. date(s) (how determined): C-1890 (style)

14. period: 1880-1899

15. style, design or folk type: Colonial Revival

19. original use: Residence

20. present use: Double Residence

16. architect or engineer: --

17. contractor or builder: --

18. primary building mat./construction: Brick facade masonry construction

21. condition: Above Average

22. integrity: Excellent

6. other name (historic name if any):

2. municipality: Bloomsburg

23. site plan with north arrow



3. street address or specific location: 435 Market Street

24. photo notation: Roll 41, Neg. No. 6-6A

25. file/location: Bloomsburg Town Hall

26. brief description (note unusual features, inte

Bays: 5 wide x 3 deep
Stories: 2½ stories
Roof: Tin-covered gable with steeply pitched cross gable; frieze; bed molding; dentils; fascia projecting; heavy crown molding
Windows: 1/1 light sash with wood sill and surrounds, scalloped window cornices with consols; front dormer gable has rounded arch window with brick relieving arch
Chimneys: 2 small end wall chimneys on either side of peak on north side
Entryway: Spindle and spool railing; wood floor boards; flat roof portico supported by doric columns; portico entablature has frieze, small dentils, fascia and crown molding which matches roof; double front door with tall light over single panel; rectangular transom; board and batten

CONTRIBUTING

** (continue on back if necessary)

4. survey code: 037-BL-05W-03-83

27. history, significance and/or background: --

(continue on back if necessary)

28. sources of information: --

(continue on back if necessary)

29. prepared by: BHSS

30. date: 1980

revision(s): 11/21/80

ADDITIONAL DATA/PHOTOS number all continuations from front		4. survey code 037-BL-05W-03-83

**

26. (cont'd.)

rear extension with pent roof attached to flat roofed 2-story extension; globe light

Foundation: Cement

EVALUATION

EVALUATOR(S)

PENNSYLVANIA HISTORIC RESOURCE SURVEY FORM
OFFICE OF HISTORIC PRESERVATION Box 1026
PA HISTORICAL & MUSEUM COMMISSION Harrisburg, PA 17120

7. Local survey organization: Bloomsburg Historic Site Survey

1. County: Columbia

5. present name: --

8. property owners name and address:
Hutchinson Insurance Agency, Inc.
445 Market Street
Bloomsburg, PA 17815

9. tax parcel number / other number: 05W-03-84

10. U.T.M. zone / easting / northing

11. status (other surveys, lists etc.): --

usgs sheet: Bloomsburg, PA (7.5)

12. classification: site ( ) structure ( ) object ( ) building (X) in N.R. district yes ( ) no ( )

13. date(s) (how determined): C-1890 (style)

14. period: 1880-1899

15. style, design or folk type: Eclectic; Colonial Revival features

19. original use: Residence

20. present use: Insurance Agency/Realtors

16. architect or engineer: --

17. contractor or builder: --

18. primary building mat./construction: Brick (painted red) masonry construction

21. condition: Above Average

22. integrity: Above Average

6. other name (historic name if any): --

2. municipality: Bloomsburg

23. site plan with north arrow



24. photo notation: Roll 41, Neg. No. 7-7A

25. file/location: Bloomsburg Town Hall

3. street address or specific location: 447 & 445 Market Street

26. brief description (note unusual features, integri

Bays: 8 bays
Stories: 3½ stories, irregular shape
Roof: Gable, interior brick chimney, paneled frieze, dentiled cornice
Windows: 1/1 sash frieze windows, 2/2 sash windows with carved wooden lintels with keystones
Entryway: 2 porches, 1 with turned posts and gingerbread, the other with columns
Foundation: Stone

CONTRIBUTING

(continue on back if necessary)

4. survey code: 037-BL-05W-03-84

27. history, significance and/or background

--

(continue on back if necessary)

28. sources of information

--

(continue on back if necessary)

29. prepared by: BHSS

30. date: 1980

revision(s): 11/21/80

PENNSYLVANIA HISTORIC RESOURCE SURVEY FORM
OFFICE OF HISTORIC PRESERVATION Box 1026
PA HISTORICAL & MUSEUM COMMISSION Harrisburg, PA 17120

7. Local survey organization: Bloomsburg Historic Site Survey

C

5. present name: Columbia

8. property owners name and address:
Bruce and Kathryn Musser
35 W. 5th Street
Bloomsburg, Pa.

9. tax parcel number / other number: 05W-03-86

10. U.T.M. zone / easting / northing

11. status (other surveys, lists etc.): ---

usgs sheet: Bloomsburg PA (7.5')

12. classification: site ( ) structure ( ) object ( ) building (X) in N.R. district yes ( ) no ( )

13. date(s) (how determined): C1890 (style)

14. period: 1880-1899

15. style, design or folk type: Queen Anne

19. original use: Residence

20. present use: Residence

16. architect or engineer: ---

17. contractor or builder: ---

18. primary building mat./construction: Frame construction
Aluminum siding

21. condition: Above average

22. integrity: Average

23. site plan with north arrow



6. other name (historic name if any): Bloomsburg

24. photo notation:
Roll 38
Neg. #20-20A

25. file/location: Bloomsburg Town Hall

35 W. 5th Street

26. brief description (note unusual features, integr...

Four bays, 2½ stories, irregular shape, three story tower with tent roof, scalloped shingle facade, ornamented with cresting and finial, pediment with fanlight on eastern most bay, dormer with stained glass mullioned windows.

Roof: Hip with corbeled brick chimney
Windows: 1/1 sash with simple trim
Porch: Two bay porch with conual roof and gingerbread trim, balcony with shed roof

CONTRIBUTING

(continue on back if necessary)

27. history, significance and/or background

(continue on back if necessary)

28. sources of information

Sanborne Map, 1923

(continue on back if necessary)

29. prepared by: BHSS

30. date: 1980

revision(s): 12/08/80

037-BL-05W-03-86

C

PENNSYLVANIA HISTORIC RESOURCE SURVEY FORM
OFFICE OF HISTORIC PRESERVATION Box 1026
PA HISTORICAL & MUSEUM COMMISSION Harrisburg, PA 17120

7. Local survey organization: Bloomsburg Historic Site Survey

1. County: Columbia

5. present name: --

8. property owners name and address:
Robert and Eunice Williams
c/o First Federal Bank
Main Street
Bloomsburg, PA 17815

9. tax parcel number / other number: 05W-03-87

10. U.T.M. zone / easting / northing

11. status (other surveys, lists etc.): --

usgs sheet: Bloomsburg, PA (7.5)

12. classification: site ( ) structure ( ) object ( ) building(s) (X) in N.R. district yes ( ) no ( )

13. date(s) (how determined): C-1890 (style)

14. period: 1880-1899

15. style, design or folk type: Georgian Revival

19. original use: Residence

20. present use: Residence

16. architect or engineer: --

17. contractor or builder: --

18. primary building mat./construction: White painted brick; masonry construction

21. condition: Above Average

22. integrity: Excellent

2. municipality: Bloomsburg

6. other name (historic name if any):

23. site plan with north arrow



24. photo notation: Roll 41, Neg. No. 8-8A

25. file/location: Bloomsburg Town Hall

3. street address or specific location: 455 Market Street

26. brief description (note unusual features, integr

Bays: 3 wide x 5 deep
Stories: 2½ stories, L-shape
Roof: Intersecting gables, dentiled frieze, bracketed cornice; flat roofs on veranda and porticos; rear has stepped flat r-of and pent roof on end; green asbestos shingle covering
Entryway: Portico supported by fluted Ionic column; front exposed gable has fish-scale wood shingles and is dominated by a 3 part, semi-circular mullioned window
Windows: 2/2 sash with rounded heads and wood surrounds, brick labels
Foundation: Cement
Chimneys: Cinder block

CONTRIBUTING

(continue on back if necessary)

4. survey code: 037-BL-05W-03-87

27. history, significance and/or background

--

(continue on back if necessary)

28. sources of information

--

(continue on back if necessary)

29. prepared by: BHSS

30. date: 1980

revision(s): 11/21/80

C

PENNSYLVANIA HISTORIC RESOURCE SURVEY FORM

OFFICE OF HISTORIC PRESERVATION Box 1026
PA HISTORICAL & MUSEUM COMMISSION Harrisburg, PA 17120

7. Local survey organization: Bloomsburg Historic Site Survey

1. County: Columbia

5. present name: --

8. property owners name and address:

Burton and Betty Wandell
458 Market Street
Bloomsburg, PA 17815

9. tax parcel number / other number: 05W-03-88

10. U.T.M. zone / easting / northing

11. status (other surveys, lists etc.): --

usgs sheets: Bloomsburg, PA (7.5)

12. classification: site ( ) structure ( ) object ( ) building (X) in N.R. district yes ( ) no ( )

13. date(s) (how determined)

14. period

15. style, design or folk type: Colonial Revival

19. original use: Residence

20. present use: Residence/R.E. Office

16. architect or engineer: --

17. contractor or builder: --

18. primary building mat./construction: Brick/common bond

21. condition: Good

22. integrity: Good

23. site plan with north arrow



6. other name (historic name if any): --

2. municipality: Bloomsburg

3. street address or specific location: 458 Market Street

24. photo notation: Roll 41, Neg. No. 9-9A

25. file/location: Bloomsburg Town Hall

26. brief description (note unusual features, integ

Bays:	3 wide x 9 deep
Stories:	2½ stories
Roof:	Boxed cornice; dentils; frieze; corbeled brick chimneys on left ridge and in rear gable
Windows:	1/1 sash with pedimented hood molds and plain cement bases
Door:	Paneled single door with transom, side lights and pedimented hood mold
Porch:	Pent roof; tin; dentils; frieze; supported by Ionic columns on brick bases; spindle and spool balusters; lattice work 1 bay--3 sided on left Cement steps on left--lead to 2nd entry
Foundation:	Poured cement

CONTRIBUTING

(continue on back if necessary)

27. history, significance and/or background: --

(continue on back if necessary)

28. sources of information: --

(continue on back if necessary)

29. prepared by: BHSS

30. date: 4/15/80

revision(s):

4. survey code: 037-BL-05W-03-88

PENNSYLVANIA HISTORIC RESOURCE SURVEY FORM
OFFICE OF HISTORIC PRESERVATION Box 1026
PA HISTORICAL & MUSEUM COMMISSION Harrisburg, PA 17120

C

7. Local survey organization
Bloomsburg Historic Site Survey

5. present name

Columbia

8. property owners name and address
Stephen and Lucille Beck
220 First Street
Bloomsburg, Pa.

9. tax parcel number / other number
05W-03-89

10. U.T.M. zone easting northing
usgs sheet: Bloomsburg PA (7.5')

11. status (other surveys, lists etc.)
---

12. classification
site ( ) structure ( ) object ( )
building (X)
in N.R. district yes ( ) no ( )

13. date(s) (how determined)
C1890 (style)

14. period
1880-1899

15. style, design or folk type
Queen Anne with Colonial Revival features

19. original use
Residence

20. present use
Residence

16. architect or engineer
---

17. contractor or builder
---

18. primary building mat./construction
Frame/aluminum

21. condition
Average

22. integrity
Average

6. other name (historic name if any)

Bloomsburg

23. site plan with north arrow



24. photo notation
Roll 38
Neg. #19-19A

25. file/location
Bloomsburg Town Hall

26. brief description (note unusual features, integ...
Three bays, 2½ stories, irregular shape.

Roof:	Gable roof with corbeled brick chimney
Windows:	1/1 sash with plain surrounds, palladian window in central gable, vents in pediments of 2 story projecting bays
Door:	Paneled
Porch:	Verandah with gingerbread trim, lattice base
Foundation:	Concrete

CONTRIBUTING

(continue on back if necessary)

127 W. 5th Street

27. history, significance and/or background

(continue on back if necessary)

28. sources of information
Sanborne Map, 1923

(continue on back if necessary)

29. prepared by:
BHSS

30. date 1980 revision(s) 12/08/80

037-BL-05W-03-89

PENNSYLVANIA HISTORIC RESOURCE SURVEY FORM
OFFICE OF HISTORIC PRESERVATION Box 1026
PA HISTORICAL & MUSEUM COMMISSION Harrisburg, PA 17120

7. Local survey organization: Bloomsburg Historic Site Survey

8. property owners name and address:
Elizabeth and Helen Housenich
450 Market Street
Bloomsburg, PA 17815

9. tax parcel number / other number: 05W-03-91

10. U.T.M. zone / easting / northing

11. status (other surveys, lists etc.): --

usgs sheet: Bloomsburg, PA (7.5)

12. classification: site ( ) structure ( ) object ( ) building (X) in N.R. district yes ( ) no ( )

13. date(s) (how determined): C-1930 (style)

14. period: 1920-1939

15. style, design or folk type: Prarie style

19. original use: Residence

20. present use: Residence

16. architect or engineer: --

17. contractor or builder: --

18. primary building mat./construction: stucco/ brick or timber

21. condition: Good

22. integrity: Good

23. site plan with north arrow



24. photo notation: Roll No. 41, Neg. No. 10-10A

25. file/location: Bloomsburg Town Hall

26. brief description (note unusual features, integr

Bays:	6 wide x 5 deep
Stories:	2 story, rectangular shape
Roof:	Flat sloping roof with wide eaves
Windows:	2nd story--centered continuous band, 8/1 casement windows with cement bases 1st story--casement type
Door:	Brick enclosed front entry block, 15 lights with five-light side lights
Foundation:	Cement

CONTRIBUTING

(continue on back if necessary)

27. history, significance and/or background: --

(continue on back if necessary)

28. sources of information: --

(continue on back if necessary)

29. prepared by: BHSS

30. date: 1980

revision(s):

5. present name: --

1. County: Columbia

6. other name (historic name if any): --

2. municipality: Bloomsburg

3. street address or specific location: 450 Market Street

4. survey code: 037-BL-05W-03-91

C

PENNSYLVANIA HISTORIC RESOURCE SURVEY FORM

OFFICE OF HISTORIC PRESERVATION Box 1026
PA HISTORICAL & MUSEUM COMMISSION Harrisburg, PA 17120

7. Local survey organization: Bloomsburg Historic Site Survey

1. County: Columbia

5. present name: --

8. property owners name and address:

James G. Law
434 Market Street
Bloomsburg, PA 17815

9. tax parcel number / other number: 05W-03-92

10. U.T.M. zone / easting / northing

11. status (other surveys, lists etc.): --

usgs sheet: Bloomsburg, PA (7.5)

12. classification: site ( ) structure ( ) object ( ) building (X) in N.R. district yes ( ) no ( )

13. date(s) (how determined): C-1900 (style)

14. period: 1900-1919

15. style, design or folk type: Georgian Revival

19. original use: Residence

20. present use: Residence

16. architect or engineer: --

17. contractor or builder: --

18. primary building mat./construction: common bond brick

21. condition: Good

22. integrity: Good

6. other name (historic name if any):

2. municipality: Bloomsburg

23. site plan with north arrow



3. street address or specific location: 434 Market Street

24. photo notation: Roll 41, Neg. No. 11-11A

25. file/location: Bloomsburg Town Hall

26. brief description (note unusual features, integr

Bays:	7 wide x 4 deep
Stories:	2½ stories, rectangular shape with front and rear ells
Roof:	Flat hip; 2 outside brick chimneys; 2 front pedimented dormers with eliptical windows with tracery, boxed cornices and dentils; boxed cornice with decorative brackets, dentils and frieze
Windows:	1/1 sash with cement lintels and bases; 3 sided bay on south side
Front porch:	Pent roof, dentils and frieze, fluted Ionic columns, spindle and spool balusters
Door:	Wooden, paneled bottom with tracery on top; identical side lights
Foundation:	Stone

CONTRIBUTING

(continue on back if necessary)

27. history, significance and/or background

--

(continue on back if necessary)

28. sources of information

--

(continue on back if necessary)

29. prepared by: BHSS

30. date: 4/15/80

revision(s):

4. survey code: 037-BL-05W-03-92

PENNSYLVANIA HISTORIC RESOURCE SURVEY FORM
OFFICE OF HISTORIC PRESERVATION Box 1026
PA HISTORICAL & MUSEUM COMMISSION Harrisburg, PA 17120

7. Local survey organization: Bloomsburg Historic Site Survey

5. present name: ---

Columbia

8. property owners name and address:
John and Patricia Williman
139 W. 5th Street
Bloomsburg, Pa.

9. tax parcel number / other number: 05W-03-93

10. U.T.M. zone / easting / northing

11. status (other surveys, lists etc.): ---

usgs sheet: Bloomsburg PA (7.5)

12. classification: site ( ) structure ( ) object ( ) building (X) in N.R. district yes ( ) no ( )

13. date(s) (how determined): C1890 (style)

14. period: 1880-1899

15. style, design or folk type: Queen Anne, Colonial Revival features

19. original use: Residence

20. present use: Residence

16. architect or engineer: ---

17. contractor or builder: ---

18. primary building mat./construction: Brick/Common bond

21. condition: Average

22. integrity: Above average

2. municipality: Bloomsburg

6. other name (historic name if any): ---

23. site plan with north arrow



24. photo notation:
Roll 38
Neg. #18-18A

25. file/location:
Bloomsburg Town Hall

3. street address or specific location: 137/139 W. 5th Street

26. brief description (note unusual features, integrity, environment, threats and associated buildings):

This 2½ story double residence is four bays wide and six bays deep. It has two projecting bays with brick quoins. A new addition has been added to the west side. There is no front porch but there is one on the east side and two in the rear. There are tear drop shingles in the upper story gables.

Roof: Intersecting gables, asbestos shingles, boxed cornice and two corbelled chimneys on each outside slope

Windows: Top story - Center gable -- large arched paladian window with multi lights

Second & First Story - 1/1 sash with contrasting cement lintels and wooden bases

Doors: The double front entry ways are wooden with raised panels and single lights. A pedimented portico with a sunburst pattern is supported by

CONTRIBUTING

(continued on back)

(continue on back if necessary)

4. survey code: 037-BL-05W-03-93

27. history, significance and/or background:

(continue on back if necessary)

28. sources of information:
Sanborne Map, 1923

(continue on back if necessary)

29. prepared by:
Kathy Hause BHSS

30. date: 1980

revision(s): 12/08/80

26. (continued)

Doors: round posts. Wide brick stpes with wrought iron railings lead to the doors.

Foundation: Blocks covered with cement

EVALUATION

EVALUATOR(S)

C

PENNSYLVANIA HISTORIC RESOURCE SURVEY FORM

OFFICE OF HISTORIC PRESERVATION Box 1026
PA HISTORICAL & MUSEUM COMMISSION Harrisburg, PA 17120

7. Local survey organization: Bloomsburg Historic Site Survey

1. County: Columbia

5. present name: ---

8. property owners name and address:
Fred and Nellie Sharretts
147 W. 5th Street
Bloomsburg, Pa.

9. tax parcel number / other number: 05W-03-94

10. U.T.M. zone / easting / northing

11. status (other surveys, lists etc.): ---

usgs sheet: Bloomsburg PA (7.5')

12. classification: site ( ) structure ( ) object ( ) building (X) in N.R. district yes ( ) no ( )

13. date(s) (how determined): C1890 (style)

14. period: 1880-1899

15. style, design or folk type: Queen Anne, Colonial Revival features

19. original use: Double residence

20. present use: Double residence

16. architect or engineer: ---

17. contractor or builder: ---

18. primary building mat./construction: Brick/common bond

21. condition: Above average

22. integrity: Above average

2. municipality: Bloomsburg

6. other name (historic name if any): ---

23. site plan with north arrow



24. photo notation:
Roll 38
Neg. #17-17A

25. file/location: Bloomsburg Town Hall

3. street address or specific location: 145/147 W. 5th Street

26. brief description (note unusual features, integrity, environment, threats and associated buildings)

CONTRIBUTING

This 2½ story home has two projecting bays with decorative brick quoins. It is three bays wide and six bays deep. It is + shape.

Roof: Intersecting gables with tear drop shingles, two brick chimneys on outside slope, boxed cornice

Windows: Top story - center gable, large paladian window with multi lights. two flanking pedimented gables -- paladian windows with arched heads

First & Second story - 1/1 sash with contrasting cement lintels and wooded bases

Doorways: Two front entries are wooden with raised panels, one light each and transoms

(continued on back)

(continue on back if necessary)

27. history, significance and/or background

(continue on back if necessary)

28. sources of information

Sanborne Map, 1923

(continue on back if necessary)

29. prepared by: Kathy Hause BHSS

30. date: 1980

revision(s): 12/08/80

4. survey code: 037-BL-05W-03-94

26. (continued)

Encircling Veranda: Pent roof with boxed cornice and frieze supported by knobbed posts, spindle and spool balusters, wooden steps on each side and lattice work from ground to base

Foundation: Stone

EVALUATION

EVALUATOR(S)

C

PENNSYLVANIA HISTORIC RESOURCE SURVEY FORM

OFFICE OF HISTORIC PRESERVATION Box 1026
PA HISTORICAL & MUSEUM COMMISSION Harrisburg, PA 17120

7. Local survey organization
Bloomsburg Historic Site Survey

5. present name

Columbia

8. property owners name and address
Catherine and Robert Vanderslice
155 W. 5th Street
Bloomsburg, Pa.

9. tax parcel number / other number
05W-03-95

10. U.T.M. zone easting northing

11. status (other surveys, lists etc.)
---

usgs sheet Bloomsburg PA (7.5')

12. classification
site ( ) structure ( ) object ( )
building ☒
in N.R. district yes ( ) no ( )

13. date(s) (how determined)
C1890 (style)

14. period
1880-1899

15. style, design or folk type
Queen Anne, Colonial Revival features

19. original use
Residence

20. present use
Residence

16. architect or engineer
---

17. contractor or builder
---

18. primary building mat./construction
Frame/clapboard

21. condition
Above average

22. integrity
Above average

23. site plan with north arrow



6. other name (historic name if any)
---

2. municipality
Bloomsburg

24. photo notation
Roll 38
Neg. #16-16A

25. file/location
Bloomsburg Town Hall

3. street address or specific location
155 W. 5th Street

26. brief description (note unusual features, integrity, environment, threats and associated buildings)

Three bays, 2½ stories, rectangular shape, two story projecting bay with pediment roof

Roof: Intersecting gable, two interior brick chimneys, palladian window in front gable
Windows: 1/1 sash windows with simple trim
Door: Paneled with single glass
Porch: Verandah with wide frieze, tooled posts and railing, lattice base

CONTRIBUTING

(continue on back if necessary)

27. history, significance and/or background

(continue on back if necessary)

28. sources of information
Sanborne Map, 1923

(continue on back if necessary)

29. prepared by:
BHSS

30. date
1980

revision(s)
12/08/80

4. survey code
037-BL-05W-03-95

C

PENNSYLVANIA HISTORIC RESOURCE SURVEY FORM
OFFICE OF HISTORIC PRESERVATION Box 1026
PA HISTORICAL & MUSEUM COMMISSION Harrisburg, PA 17120

7. Local survey organization: Bloomsburg Historic Site Survey

1. County: Columbia
5. present name: --

8. property owners name and address:
Joseph and Grace Conner
102 West Street
Bloomsburg, PA

9. tax parcel number / other number: 05W-04-64

10. U.T.M. zone / easting / northing

11. status (other surveys, lists etc.): ---

usgs sheet: Bloomsburg, PA 7.5

12. classification
site ( ) structure ( ) object ( )
building (X)
in N.R. district yes ( ) no ( )

13. date(s) (how determined): C.1880 (style)

14. period: 1880-1899

15. style, design or folk type: victorian and Italianate features

19. original use: Residence

20. present use: Residence

16. architect or engineer: ---

17. contractor or builder: ---

18. primary building mat./construction: clapboard siding/ wooden frame

21. condition: Average

22. integrity: Above Average

2. municipality: Bloomsburg
6. other name (historic name if any): --

23. site plan with north arrow



24. photo notation
Roll #45
Neg. #26/25-25A

25. file/location

26. brief description (note unusual features, inte

Stories: 2 stories, rectangular shape with side ell
Bays: 3 bays
Roof: Gable roof with paired brackets and an interior end brick chimney
Windows: 1/1 sash with louvered shutters and decorative lintels
Entrance: Pent roof over entrance
Foundation: Stone

CONTRIBUTING

(continue on back if necessary)

3. street address or specific location: 102 West Street

4. survey code: 037-BL-05W-04-64

27. history, signlficance and/or background

(continue on back if necessary)

28. sources of information

Sanborne Map, 1923

(continue on back if necessary)

29. prepared by:
Kathey Hause, BHSS

30. date: 9/12/80
revision(s): 12/9/80

c

PENNSYLVANIA HISTORIC RESOURCE SURVEY FORM
OFFICE OF HISTORIC PRESERVATION Box 1026
PA HISTORICAL & MUSEUM COMMISSION Harrisburg, PA 17120

7. Local survey organization
Bloomsburg Historic Site Survey

1. County: Columbia
5. present name: --

8. property owners name and address
Walter and Jennie Deitrick
106 West Street
Bloomsburg, PA

9. tax parcel number / other number
05W-04-65

10. U.T.M. zone easting northing
usgs sheet: Bloomsburg, PA 7.5

11. status (other surveys, lists etc.)
---

12. classification
site ( ) structure ( ) object ( )
building (X)
in N.R. district yes ( ) no ( )

13. date(s) (how determined)
C.1900 (style)
14. period
1900-1919

15. style, design or folk type
Colonial Revival,
Queen Anne features

19. original use
Residence
20. present use
Residence

16. architect or engineer
---

17. contractor or builder
---

18. primary building mat./construction
shingle siding/
wooden frame

21. condition
Above Average
22. integrity
Above Average

2. municipality: Bloomsburg
6. other name (historic name if any): --

23. site plan with north arrow



3. street address or specific location
106 West Street

24. photo notation
Roll #45
Neg. #27/26-26A

25. file/location
---

26. brief description (note unusual features, i

Stories: 2½ stories, L-shape
Bays: 3 bays wide, 3 bays deep
Roof: Pedimented gable roof with an interior brick chimney, shingles, a semi-circular window, and a bracketed cornice
Windows: 1/1 sash with mullions
Porch: Open front porch with shed roof
Foundation: Concrete

CONTRIBUTING

(continue on back if necessary)

4. survey code: 037-BL-05W-04-65

27. history, significance and/or background

(continue on back if necessary)

28. sources of information
Sanborne Map, 1923

(continue on back if necessary)

29. prepared by:
Kathey Hause BHSS

30. date: 9/12/80
revision(s): 12/9/80

PENNSYLVANIA HISTORIC RESOURCE SURVEY FORM
OFFICE OF HISTORIC PRESERVATION Box 1026
PA HISTORICAL & MUSEUM COMMISSION Harrisburg, PA 17120

7. Local survey organization: Bloomsburg Historic Site Survey

1. County: Columbia

5. present name: --

8. property owners name and address:
John L. III, Helen C. McDowell
125 Friar Road
Bloomsburg, PA

9. tax parcel number / other number: 05W-04-66

10. U.T.M. zone / easting / northing

11. status (other surveys, lists etc.): ---

usgs sheet: Bloomsburg, PA 7.5

12. classification: site ( ) structure ( ) object ( ) building (X) in N.R. district yes ( ) no ( )

13. date(s) (how determined): C.1910 (style)

14. period: 1900-1919

15. style, design or folk type: Colonial Revival

19. original use: Residence

20. present use: Residence

16. architect or engineer: ---

17. contractor or builder: ---

18. primary building mat./construction: Brick/masonary load bearing walls

21. condition: Average

22. integrity: Average

23. site plan with north arrow



6. other name (historic name if any): --

2. municipality: Bloomsburg

24. photo notation:
Roll #45
Neg. #28/27-27A

25. file/location: ---

3. street address or specific location: 112 and 114 West Street

26. brief description (note unusual features, int

Stories: 2½ stories, rectangular shape with rear addition
Bays: 4 bays wide, 3 bays deep
Roof: Intersecting gable roof
Windows: 1/1 sash with segmental relieving arches
Porch: Veranda with brick posts on brick bases
Foundation: Concrete base

CONTRIBUTING

(continue on back if necessary)

4. survey code: 037-BL-05W-04-66

27. history, significance and/or background: ---

(continue on back if necessary)

28. sources of information:
Sanborne Map, 1923

(continue on back if necessary)

29. prepared by:
Kathey Hause BHSS

30. date: 9/12/80

revision(s): 12/9/80

PENNSYLVANIA HISTORIC RESOURCE SURVEY FORM
OFFICE OF HISTORIC PRESERVATION Box 1026
PA HISTORICAL & MUSEUM COMMISSION Harrisburg, PA 17120

7. Local survey organization: Bloomsburg Historic Site Survey

1. County: Columbia

5. present name: --

8. property owners name and address:
Edith Ent Adams
116,118 West Street
Bloomsburg, Pa

9. tax parcel number / other number: 05W-04-67

10. U.T.M. zone / easting / northing

11. status (other surveys, lists etc.): ---

usgs sheet: Bloomsburg, PA 7.5

12. classification
site ( ) structure ( ) object ( )
building (X)
in N.R. district yes ( ) no ( )

13. date(s) (how determined): C.1900 (style)

14. period: 1900-1919

15. style, design or folk type: Colonial Revival & Queen Anne features

19. original use: Residence

20. present use: Residence

16. architect or engineer: ---

17. contractor or builder: ---

18. primary building mat./construction: clapboard siding/ wooden frame

21. condition: Above Average

22. integrity: Poor

6. other name (historic name if any): --

2. municipality: Bloomsburg

23. site plan with north arrow



24. photo notation
Roll #45
Neg. #28-28A

25. file/location: ---

3. street address or specific location: 116 and 118 West Street

26. brief description (note unusual features, int

Stories: 2½ stories, L-shape
Bays: 3 bays wide, 3 bays deep
Roof: Pedimented gable roof
Windows: 1/1 sash with simple trim
Porch: Partially enclosed veranda
Foundation: Concrete

CONTRIBUTING

(continue on back if necessary)

4. survey code: 037-BL-05W-04-67

27. history, significance and/or background

(continue on back if necessary)

28. sources of information

Sanborne Map, 1923

(continue on back if necessary)

29. prepared by:
Kathey Hause, BHSS

30. date: 1980

revision(s): 12/9/80

PENNSYLVANIA HISTORIC RESOURCE SURVEY FORM
OFFICE OF HISTORIC PRESERVATION Box 1026
PA HISTORICAL & MUSEUM COMMISSION Harrisburg, PA 17120

7. Local survey organization: Bloomsburg Historic Site Survey

1. County: Columbia

5. present name: --

8. property owners name and address:
John and Lynn Zllenak
124 West Street
Bloomsburg, PA

9. tax parcel number / other number: 05W-04-68

10. U.T.M. zone / easting / northing

11. status (other surveys, lists etc.): ---

usgs sheet: Bloomsburg, PA 7.5

12. classification: site ( ) structure ( ) object ( ) building (X) in N.R. district yes ( ) no ( )

13. date(s) (how determined): C.1890 (style)

14. period: 1880-1899

15. style, design or folk type: Victorian

19. original use: Residence

20. present use: Residence

16. architect or engineer: ---

17. contractor or builder: ---

18. primary building mat./construction: clapboard siding/ wooden frame

21. condition: Above Average

22. integrity: Above Average

6. other name (historic name if any): --

2. municipality: Bloomsburg

23. site plan with north arrow



24. photo notation:
Roll #45
Neg. #30/29-29A

25. file/location: ---

3. street address or specific location: 124 West Street

26. brief description (note unusual features, int

Stories: 2½ stories, irregular shape
Bays: 3 bays wide, 3 bays deep
Roof: Gable roof with boxed cornice and paired sc oll brackets
Windows: 1/1 sash with simple trim
Doors: Double paneled doors with single lights
Porch: Veranda with turned posts
Foundation: Stone

CONTRIBUTING

(continue on back if necessary)

4. survey code: 037-BL-05W-04-68

27. history, significance and/or background

(continue on back if necessary)

28. sources of information:
Sanborne Map, 1923

(continue on back if necessary)

29. prepared by:
Kathey Hause BHSS

30. date: 9/12/80

revision(s): 12/9/80

PENNSYLVANIA HISTORIC RESOURCE SURVEY FORM
OFFICE OF HISTORIC PRESERVATION Box 1026
PA HISTORICAL & MUSEUM COMMISSION Harrisburg, PA 17120

7. Local survey organization: Bloomsburg Historic Site Survey

1. County: Columbia

5. present name: --

8. property owners name and address:
Sandra K. Malencand, 130 West Street
John E. Lemes, 128 West Street
Bloomsburg, PA

9. tax parcel number / other number: 05W-04-69-1, 69A

10. U.T.M. zone / easting / northing

11. status (other surveys, lists etc.): ----

usgs sheet: Bloomsburg, PA 7.5

12. classification
site ( ) structure ( ) object ( )
building (X)
in N.R. district yes ( ) no ( )

13. date(s) (how determined): C.1900 (style)

14. period: 1900-1919

15. style, design or folk type: Colonial Revival

19. original use: Resodemce

20. present use: Residence

16. architect or engineer: ---

17. contractor or builder: ---

18. primary building mat./construction: asbestos shingles/ wooden frame

21. condition: Average

22. integrity: Average

6. other name (historic name if any): --

2. municipality: Bloomsburg

23. site plan with north arrow



3. street address or specific location: 128-130 West Street

24. photo notation:
Roll #45
Neg. #31/30-30A

25. file/location: ---

26. brief description (note unusual features, int

Stories: 2½ stories , L-shape
Bays: 3 bays wide, 3 bays deep
Roof: Pedimented gable roof withpaired brackets
Windows: 1/1 sash with plain surrounds
Porch: Open front porch with hip roof
Foundation: Stone

CONTRIBUTING

(continue on back if necessary)

4. survey code: 037-BL-05W-04-69-1, 69-A

27. history, significance and/or background

(continue on back if necessary)

28. sources of information:
Sanborne Map, 1923

(continue on back if necessary)

29. prepared by:
BHSS

30. date: 1980

revision(s): 12/9/80

C

PENNSYLVANIA HISTORIC RESOURCE SURVEY FORM
OFFICE OF HISTORIC PRESERVATION Box 1026
PA HISTORICAL & MUSEUM COMMISSION Harrisburg, PA 17120

7. Local survey organization: Bloomsburg Historic Site Survey

1. County: Columbia
5. present name:

8. property owners name and address:
Nona K. Black
226 E. 5th Street
Bloomsburg, PA

9. tax parcel number / other number: 05W-04-70

10. U.T.M. zone / easting / northing
usgs sheet: Bloomsburg, PA 7.5

11. status (other surveys, lists etc.): ---

12. classification
site ( ) structure ( ) object ( )
building (X)
in N.R. district yes ( ) no ( )

13. date(s) (how determined): C.1890 (style)

14. period: 1880-1899

15. style, design or folk type: Eclectic

19. original use: Residence

20. present use: Residence

16. architect or engineer: ---

17. contractor or builder: ---

18. primary building mat./construction: Shingle siding/ wooden frame

21. condition: Average

22. integrity: Above Average

2. municipality: Bloomsburg
6. other name (historic name if any):

23. site plan with north arrow



3. street address or specific location: 131 West Street

24. photo notation
Roll #34, Neg. #12-12A
Roll #45, Neg. #35-35A

25. file/location: ---

26. brief description (note unusual features, integ

Stories: 2½ stories, rectangular shape
Bays: 4 bays wide, 3 bays deep
Roof: Gable roof with a cross gable with shingle siding
Windows: Casement windows
Door: Paneled door with four lights and a bracketed hood
Foundation: Concrete

CONTRIBUTING

(continue on back if necessary)

4. survey code: 037-BL-05W-04-70

27. history, significance and/or background

(continue on back if necessary)

28. sources of information

Sanborne Map, 1923

(continue on back if necessary)

29. prepared by: BHSS

30. date: 1980

revision(s): 12/80

ADDITIONAL DATA/PHOTOS
number all continuations from front

4. survey code



EVALUATION

EVALUATOR(S)

PENNSYLVANIA HISTORIC RESOURCE SURVEY FORM
OFFICE OF HISTORIC PRESERVATION Box 1026
PA HISTORICAL & MUSEUM COMMISSION Harrisburg, PA 17120

7. Local survey organization: Bloomsburg Historic Site Survey

1. County: Columbia

5. present name:

8. property owners name and address:
Stephen and Bonny Neyhard
127 West Street
Bloomsburg, PA

9. tax parcel number / other number: 05W-04-71

10. U.T.M. zone / easting / northing

11. status (other surveys, lists etc.): ---

usgs sheet: Bloomsburg, PA 7.5

12. classification: site ( ) structure ( ) object ( ) building (X) in N.R. district yes ( ) no ( )

13. date(s) (how determined): C.1890 (style)

14. period: 1880-1899

15. style, design or folk type: Victorian

19. original use: Residence

20. present use: Residence

16. architect or engineer: ---

17. contractor or builder: ---

18. primary building mat./construction: Clapboard siding/ wooden frame

21. condition: Above Average

22. integrity: Above Average

2. municipality: Bloomsburg

6. other name (historic name if any):

23. site plan with north arrow



24. photo notation:
Roll #45, Neg.#35/34-34A
Roll #34, Neg.#13-13A

3. street address or specific location: 127 WEst Street

25. file/location: ---

26. brief description (note unusual features, in

Stories: 2½ stories, L-shaped wih rear ell
Bays: 3 bays wide, 3 bays deep
Roof: Intersecting gable roof with paired brackets
Windows: 1/1 sash with decorative lintels
Door: Paneled doorwith 4 lights
Porch: Side porch withshed roof and gingerbread
Foundation: Concrete

CONTRIBUTING

(continue on back if necessary)

27. history, significance and/or background

(continue on back if necessary)

4. survey code: 037-BL-05W-04-71

28. sources of information:
Sanborne Map, 1923

(continue on back if necessary)

29. prepared by:
Kathey Hause BHSS

30. date: 1980

revision(s): 12/80

ADDITIONAL DATA/PHOTOS number all continuations from front		4. survey code



EVALUATION

EVALUATOR(S)

PENNSYLVANIA HISTORIC RESOURCE SURVEY FORM
OFFICE OF HISTORIC PRESERVATION Box 1026
PA HISTORICAL & MUSEUM COMMISSION Harrisburg, PA 17120

7. Local survey organization: Bloomsburg Historic Site Survey

1. County: Columbia

5. present name:

8. property owners name and address:
Charles Munson, 119 West Street
Leonard and Madalyn Bason, 115 West ST.
Bloomsburg, PA

9. tax parcel number / other number: 05W-04-72,73

10. U.T.M. zone easting northing

11. status (other surveys, lists etc.): ---

usgs sheet: Bloomsburg, PA 7.5

12. classification
site ( ) structure ( ) object ( )
building (X)
in N.R. district yes ( ) no ( )

13. date(s) (how determined): C.1900 (style)

14. period: 1900-1919

15. style, design or folk type: Victorian

19. original use: Double Residence

20. present use: Double Residence

16. architect or engineer: ---

17. contractor or builder: ---

18. primary building mat./construction: clapboard siding/ wooden frame

21. condition: Above Average

22. integrity: above average

23. site plan with north arrow



6. other name (historic name if any):

2. municipality: Bloomsburg

24. photo notation
Roll #45, Neg.#34/33-33A
Roll #34, Neg.#14-14A

25. file/location: ---

3. street address or specific location: 115 & 119 West STreet

26. brief description (note unusual features, integr

Stories: 2½ stories, T-shape
Bays: 6 bays wide, 4 bays deep
Roof: Intersecting gable roof (tin)
Windows: 1/1 sash with pediment sh ed lintels
Door: 4 front doors with transoms
Porch: 2 front porches with turned posts
Foundation: Stone

CONTRIBUTING

(continue on back if necessary)

27. history, significance and/or background

(continue on back if necessary)

28. sources of information

Sanborne Map, 1923

(continue on back if necessary)

29. prepared by:
Kathey Hause BHSS

30. date: 1980

revision(s): 12/80

4. survey code: 037-BL-05W-04-72,73

C

PENNSYLVANIA HISTORIC RESOURCE SURVEY FORM

OFFICE OF HISTORIC PRESERVATION Box 1026
PA HISTORICAL & MUSEUM COMMISSION Harrisburg, PA 17120

7. Local survey organization: Bloomsburg Historic Site Survey

8. property owners name and address:
Michael and Melode Yodec
109 West Strret
Bloomsburg

9. tax parcel number / other number: 05W-04-74,75

10. U.T.M. zone / easting / northing

11. status (other surveys, lists etc.): ---

usgs sheet: Bloomsburg, PA 7.5

12. classification
site ( ) structure ( ) object ( )
building (X)
in N.R. district yes ( ) no ( )

13. date(s) (how determined): C.1930 (style)

14. period: 1920-1939

15. style, design or folk type: Colonial Revival

16. architect or engineer: ---

17. contractor or builder: ---

18. primary building mat./construction: aluminum siding/ wooden frame

19. original use: Double Residence

20. present use: Double Residence

21. condition: Above Average

22. integrity: Above Average

1. County: Columbia

5. present name: ---

2. municipality: Bloomsburg

6. other name (historic name if any): --

3. street address or specific location: 109 & 111 West Street

4. survey code: 037-BL-05W-04-74, 75

23. site plan with north arrow



24. photo notation
Roll #45, Neg.#33/32-32
Roll #34 Neg. #15-15A

25. file/location: ---

26. brief description (note unusual features, interior, etc.)

Structure(1)- This 2½ story aluminum sided home is 4 bays across and 3 bays deep. all windows are 3/1 double hung sash. The foundation is cement blocks

Sturcture(2)- This 2½ story , rectangular shape house is four bays wide. Hip roof with single dormer. the windows are 4/1 and 3/1 sash. Twin paneled doors. Open front porch with hip roof and columns on brick bases. Concrete foundation.

CONTRIBUTING

(continue on back if necessary)

27. history, significance and/or background: ---

(continue on back if necessary)

28. sources of information: ---

(continue on back if necessary)

29. prepared by: Kathey Hause BHSS

30. date: 1980 revision(s): 12/80

ADDITIONAL DATA/PHOTOS number all continuations from front		4. survey code





EVALUATION

EVALUATOR(S)

C

PENNSYLVANIA HISTORIC RESOURCE SURVEY FORM

OFFICE OF HISTORIC PRESERVATION Box 1026
PA HISTORICAL & MUSEUM COMMISSION Harrisburg, PA 17120

7. Local survey organization: Bloomsburg Historic Site Survey

8. property owners name and address:
Richard and Rebecca Stanislaw
647 E. 3rd Street
Bloomsburg, PA

9. tax parcel number / other number: 05W-04-76

10. U.T.M. zone / easting / northing

11. status (other surveys, lists etc.): ---

usgs sheet: Bloomsburg, PA 7.5

12. classification: site ( ) structure ( ) object ( ) building (X) in N.R. district yes ( ) no ( )

13. date(s) (how determined): C.1870 (style)

14. period: 1860-1879

15. style, design or folk type: vernacular victorian

16. architect or engineer: ---

17. contractor or builder: ---

18. primary building mat./construction: asbestos shingles/ wooden frame

19. original use: Residence

20. present use: Residence

21. condition: Average

22. integrity: Average

1. County: Columbia

5. present name: --

2. municipality: Bloomsburg

6. other name (historic name if any): --

3. street address or specific location: 101 West Street

4. survey code: 037-BL-05W-04-76

23. site plan with north arrow



24. photo notation:
Roll #45, Neg.#32/31-31
Roll #34, NEg.#16-16A

25. file/location: ---

26. brief description (note unusual features, inte

Stories: 2½ stories, L-shaped
Bays: 4 bays
Roof: Gable roof with 2 exterior end chimneys
Windows: 2/2 sash with trim obscured by siding
Door: Paneled door with sidelights
Porch: Stoop with bracketed hood
Foundation: Stone covered with stucco

CONTRIBUTING

(continue on back if necessary)

27. history, significance and/or background

(continue on back if necessary)

28. sources of information

Beers Atlas, 1876
Sanborne Map, 1923

(continue on back if necessary)

29. prepared by: BHSS

30. date: 1980

revision(s): 12/80

ADDITIONAL DATA/PHOTOS number all continuations from front		4. survey code



EVALUATION

EVALUATOR(S)

C

PENNSYLVANIA HISTORIC RESOURCE SURVEY FORM
OFFICE OF HISTORIC PRESERVATION Box 1026
PA HISTORICAL & MUSEUM COMMISSION Harrisburg, PA 17120

7. Local survey organization
Bloomsburg Historic Site Survey

1. County: Columbia
5. present name: ---

8. property owners name and address
Bruce & Kathryn Musser
250 W. 1st St.
Bloomsburg, Pa.

9. tax parcel number / other number
05W-04-77

10. U.T.M. zone easting northing
usgs sheet: Bloomsburg, Pa. 7.5

11. status (other surveys, lists etc.)
---

12. classification
site ( ) structure ( ) object ( )
building (X)
in N.R. district yes ( ) no ( )

13. date(s) (how determined)
C.1930 (style)

14. period
1920-1939

15. style, design or folk type
Colonial Revival

19. original use
Residence

20. present use
Residence

16. architect or engineer
---

17. contractor or builder
---

18. primary building mat./construction
Frame construction/
clapboard siding

21. condition
Average

22. integrity
Average

2. municipality: Bloomsburg
6. other name (historic name if any): ---

23. site plan with north arrow



24. photo notation
Roll 43
Neg. 11-11A

25. file/location
Bloomsburg Town Hall

3. street address or specific location
250 W. 1st St.

26. brief description (note unusual features, integrity, environment, threats and associated buildings)

Stories:	2½
Bays:	3 wide, rectangular shape
Roof:	Hip with hipped dormer and corbelled chimney
Windows:	1/1 sash with plain surrounds
Door:	Paneled
Porch:	Open front with hip roof
Foundation:	Concrete

(continue on back if necessary)

27. history, significance and/or background
CONTRIBUTING

(continue on back if necessary)

28. sources of information

(continue on back if necessary)

29. prepared by:
BHSS

30. date: 1980

revision(s): 12/30/80

4. survey code: 037-BL-05W-04-77

C

PENNSYLVANIA HISTORIC RESOURCE SURVEY FORM

OFFICE OF HISTORIC PRESERVATION Box 1026
PA HISTORICAL & MUSEUM COMMISSION Harrisburg, PA 17120

7. Local survey organization: Bloomsburg Historic Site Survey

1. County: Columbia
5. present name: ---

8. property owners name and address:
Jennie and Harold Hess
246 W. 1st St.
Bloomsburg, Pa.

9. tax parcel number / other number: 05W-04-78

10. U.T.M. zone / easting / northing

11. status (other surveys, lists etc.): ---

usgs sheet: Bloomsburg, Pa. 7.5

12. classification: site ( ) structure ( ) object ( ) building (X) in N.R. district yes ( ) no ( )

13. date(s) (how determined): C.1900

14. period: 1900-1919

15. style, design or folk type: Colonial Revival

19. original use: Double residence

20. present use: Double residence

16. architect or engineer: ---

17. contractor or builder: ---

18. primary building mat./construction: Frame const/asbestos shingles

21. condition: Average-poor

22. integrity: Poor

6. other name (historic name if any): ---

2. municipality: Bloomsburg

23. site plan with north arrow



24. photo notation:
Roll 30
Neg. 19-19A

25. file/location: Bloomsburg Town Hall

3. street address or specific location: 246-248 W. 1st St.

26. brief description (note unusual features, integrity, environment, threats and associated buildings)

Stories:	2½
Bays:	4 wide
Roof:	Gable roof with exposed end facing the street
Windows:	The gable contains 2/2 double hung windows with plain surrounds; all other windows are 2/2 double hung with plain surrounds
Entrance:	There are two single door entrances with aluminum overhangs
Foundation:	Stone

CONTRIBUTING

(continue on back if necessary)

27. history, significance and/or background

(continue on back if necessary)

28. sources of information:
Sanborne Map, 1923

(continue on back if necessary)

29. prepared by: BHSS

30. date: 1980

revision(s): 12/30/80

4. survey code: 037-BL-05W-04-78

PENNSYLVANIA HISTORIC RESOURCE SURVEY FORM

OFFICE OF HISTORIC PRESERVATION Box 1026
PA HISTORICAL & MUSEUM COMMISSION Harrisburg, PA 17120

7. Local survey organization: Bloomsburg Historic Site Survey

1. County: Columbia
5. present name:

8. property owners name and address:
Paul and Lois Krum
245 W. Ridge Ave.
Bloomsburg, Pa.

9. tax parcel number / other number: 05W-04-79

10. U.T.M. zone / easting / northing

11. status (other surveys, lists etc.): ------

usgs sheet: Bloomsburg, PA 7.5'

12. classification: site ( ) structure ( ) object ( ) building (X) in N.R. district yes ( ) no ( )

13. date(s) (how determined): C1900

14. period: 1900-1919

15. style, design or folk type: Colonial Revival

19. original use: Double Residence

20. present use: Double Residence

16. architect or engineer: -----

17. contractor or builder: ------

18. primary building mat./construction: Frame construction clapboard siding

21. condition: Poor

22. integrity: Poor

2. municipality: Bloomsburg
6. other name (historic name if any):

23. site plan with north arrow



24. photo notation:
Roll: 10
Neg #11

25. file/location: Bloomsburg Town Hall

3. street address or specific location: 245/247/249 Ridge Ave.

4. survey code: 037-BL-05W-04-79

26. brief description (note unusual features, integ

Stories:	2½
Bays:	4 bays, rectangular shape, gable end faces street
Roof:	Gable
Windows:	2/2 with simple trim
Doors:	nondescript
Porch:	Open front with shed on concrete block base
Foundation:	Concrete block and stone

CONTRIBUTING

(continue on back if necessary)

27. history, significance and/or background

The building does not appear in the 1876 Atlas, but it shows up on the Sanbourne Map of 1923.

(continue on back if necessary)

28. sources of information

Sanburne Map, 1923

(continue on back if necessary)

29. prepared by: BHSS

30. date: 1980

revision(s): 12/80

C

PENNSYLVANIA HISTORIC RESOURCE SURVEY FORM

OFFICE OF HISTORIC PRESERVATION Box 1026
PA HISTORICAL & MUSEUM COMMISSION Harrisburg, PA 17120

7. Local survey organization
Bloomsburg Historic Site Survey

1. County: Columbia
5. present name: ---

8. property owners name and address
Riley B. & Sandra W. Smith
236 West First Street
Bloomsburg, Pa.

9. tax parcel number / other number
05W-04-81

10. U.T.M. zone easting northing

11. status (other surveys, lists etc.)
---

usgs sheet: Bloomsburg,Pa. 7.5

12. classification
site ( ) structure ( ) object ( )
building (X)
in N.R. district yes ( ) no ( )

13. date(s) (how determined)
C.1840

14. period
1840-1859

15. style, design or folk type
Georgian

19. original use
Residence

20. present use
Residence

16. architect or engineer
---

17. contractor or builder
---

18. primary building mat./construction
Stretcher bond brick
Masonary const.

21. condition
Average

22. integrity
Average

2. municipality: Bloomsburg

6. other name (historic name if any)
Cyrus Fry (1860, 1876)

23. site plan with north arrow



24. photo notation
Roll 30
Neg. 18/18-18A

25. file/location
Bloomsburg Town Hall

3. street address or specific location
236 W. 1st St.

26. brief description (note unusual features, integrity, environment, threats and associated buildings)

This 2½ story, 3 bay residence has a low pitched gable roof with a beveled cornice. There is a pedimented dormer on the north slope containing paired 6/6 double hung sash windows with straight lintels and sills. The single door in the right bay has fifteen lights flanked by five light sidelights over raised panels topped with a five light transom. There is a flat roof portico supported by doric columns.

CONTRIBUTING

(continue on back if necessary)

27. history, significance and/or background

(continue on back if necessary)

28. sources of information

Cummings Map, 1860
Beers Atlas, 1875 Sanborne Map, 1923

(continue on back if necessary)

29. prepared by:
BHSS

30. date: 1980

revision(s): 12/30/80

4. survey code: 037-BL-05W-04-81

PENNSYLVANIA HISTORIC RESOURCE SURVEY FORM
OFFICE OF HISTORIC PRESERVATION Box 1026
PA HISTORICAL & MUSEUM COMMISSION Harrisburg, PA 17120

7. Local survey organization: Bloomsburg Historic Site Survey

5. present name: ---

1. County: Columbia

8. property owners name and address:
Steven and Lucille Beck
202 W. 1st St.
Bloomsburg, Pa.

9. tax parcel number / other number: 05W-04-82

10. U.T.M. zone / easting / northing

11. status (other surveys, lists etc.): ---

usgs sheet: Bloomsburg, Pa. 7.5

12. classification
site ( ) structure ( ) object ( )
building (X)
in N.R. district yes ( ) no ( )

13. date(s) (how determined): C. 1880 (style)
period: 1880-1899

15. style, design or folk type: Late Victorian

19. original use: Residence

20. present use: Residence

16. architect or engineer: ---

17. contractor or builder: ---

18. primary building mat./construction: Clapboard

21. condition: Average

22. integrity: Poor

23. site plan with north arrow



6. other name (historic name if any): ---

2. municipality: Bloomsburg

24. photo notation:
Roll 30
Neg. 17-17A

25. file/location: Bloomsburg Town Hall

3. street address or specific location: 202 W. 1st St.

26. brief description (note unusual features, integrity, environment, threats and associated buildings)

This 2½ story, 2 bay residence has an intersecting, irregularly massed roof. The exposed gable end has fish scale shingles and three square, single light windows. There is a triple 1/1 window on each of the first and second floors with no decorative elements. Located on the right side of the second floor is a single 1/1 light window. The double doors contain a single light and raised panels in each leaf. A pent roof porch which extends the length of the house has a dentiled cornice and is supported by columns on brick bases.

CONTRIBUTING

(continue on back if necessary)

27. history, significance and/or background

(continue on back if necessary)

4. survey code: 037-BL-05W-04-82

28. sources of information

Sanborne Map, 1923

(continue on back if necessary)

29. prepared by: BHSS

30. date: 1980

revision(s): 12/30/80

PENNSYLVANIA HISTORIC RESOURCE SURVEY FORM
OFFICE OF HISTORIC PRESERVATION Box 1026
PA HISTORICAL & MUSEUM COMMISSION Harrisburg, PA 17120

7. Local survey organization: Bloomsburg Historic Site Survey

1. County: Columbia

5. present name: --

8. property owners name and address:
William and Sandra Stahl
131 Oyer Avenue
Bloomsburg, PA 17815

9. tax parcel number / other number: 05W-04-83

10. U.T.M. zone easting northing
usgs sheet: Bloomsburg, PA (75)

11. status (other surveys, lists etc.): --

12. classification: site ( ) structure ( ) object ( ) building (X) in N.R. district yes ( ) no ( )

13. date(s) (how determined): C-1900 (style)

14. period: 1900-1919

15. style, design or folk type: Colonial Revival

19. original use: Double Residence

20. present use: Double Residence

16. architect or engineer: --

17. contractor or builder: --

18. primary building mat./construction: frame construction clapboard siding

21. condition: Average

22. integrity: Average

23. site plan with north arrow



6. other name (historic name if any): --

2. municipality: Bloomsburg

24. photo notation:
Roll 10, Neg. No. 12-13
Roll 47, Neg. No. 18-18A

25. file/location: Bloomsburg Town Hall

3. street address or specific location: 129 Oyer Avenue

26. brief description (note unusual features, integrity, environment, threats and associated buildings)

Bays:	4 bays
Stories:	2½ stories, + shape
Roof:	Intersecting gables
Windows:	1/1 sash with simple trim
Doors:	Paneled with single panes
Porch:	2 with flat roofs and wrought iron posts
Foundation:	Stone

CONTRIBUTING

(continue on back if necessary)

4. survey code: 037-BL-05W-04-83

27. history, significance and/or background: --

(continue on back if necessary)

28. sources of information: --

(continue on back if necessary)

29. prepared by: BHSS

30. date: 1980

revision(s): 12/80

ADDITIONAL DATA/PHOTOS number all continuations from front		4. survey code



EVALUATION

EVALUATOR(S)

C

PENNSYLVANIA HISTORIC RESOURCE SURVEY FORM

OFFICE OF HISTORIC PRESERVATION Box 1026
PA HISTORICAL & MUSEUM COMMISSION Harrisburg, PA 17120

7. Local survey organization
Bloomsburg Historic Site Survey

5. present name
---

1. County
Columbia

8. property owners name and address
Harry and Irene Barrett
249 Center St.
Bloomsburg, Pa.

9. tax parcel number / other number
05W-04-85(A)

10. U.T.M. zone easting northing

11. status (other surveys, lists etc.)
---

usgs sheet Bloomsburg, Pa. 7.5

12. classification
site ( ) structure ( ) object ( )
building (X)
in N.R. district yes ( ) no ( )

13. date(s) (how determined)
C. 1880 (style)

14. period
1880-1899

15. style, design or folk type
Second Empire

19. original use
Residence

20. present use
Residence

16. architect or engineer
---

17. contractor or builder
---

18. primary building mat./construction
Flemish bond brick
Masonary const.

21. condition
Average

22. integrity
Average

23. site plan with north arrow



6. other name (historic name if any)
C.B. Paxton, E.R. Drinker

2. municipality
Bloomsburg

24. photo notation
Roll 30
Neg. 16-16A

25. file/location
Bloomsburg Town Hall

3. street address or specific location
208 W. 1st st.

26. brief description (note unusual features, integ ... and associated buildings)

This 2½ story, 5 bay multi-family dwelling has a mansard roof with altering rows of fish scale and rectangular slate tiles that is highlighted with a square clapboard cupola. The cupola has paired brackets and 2/2 windows with eyebrow hoods. The eyebrow dormers in the mansard roof are also 2/2. The beveled cornice is highlishted with single brackets. The 1st and 2nd floor windows in the main structure are 2/2 double hung sash with arched, raised brick labels and flat wooden bases. The central double door has raised panels and an elliptical transom highlighted by a pedimented portico which is supported by plain wooden posts. There is a polygonal two story bay extension on the east wall with the same features found in the main structure. A one story brick addition in the front and a rear clapboard addition disrupt the integrity of this structure.
CONTRIBUTING

(continue on back if necessary)

27. history, significance and/or background

C.B. Paxton owned the lot in 1860, and E.R. Drunker owned it in 1876. At both points in time, the low was vacant. It is not improbable that E.R. Drinker, who was the manager of the Bloomsburg Iron Co. built on the lot.

(continue on back if necessary)

28. sources of information
Cummings Map, 1860
Beers Atlas, 1876
Sanborne Map, 1923

(continue on back if necessary)

29. prepared by:
BHSS

30. date
1980

revision(s)
12/30/80

4. survey code
037-BL-05W-04-85

I

PENNSYLVANIA HISTORIC RESOURCE SURVEY FORM

OFFICE OF HISTORIC PRESERVATION Box 1026
PA HISTORICAL & MUSEUM COMMISSION Harrisburg, PA 17120

7. Local survey organization: Bloomsburg Historic Site Survey

1. County: Columbia

5. present name: ---

8. property owners name and address:
Harry & Irene Barrett*
249 Center St.
Bloomsburg, Pa.

*owners of home at 208 W. First

9. tax parcel number / other number: 05W-04-85 (B)

10. U.T.M. zone / easting / northing

11. status (other surveys, lists etc.): ---

usgs sheet: Bloomsburg, Pa. 7.5

12. classification: site ( ) structure ( ) object ( ) building (x) in N.R. district yes ( ) no ( )

13. date(s) (how determined): C1965

14. period: 1950-1969

15. style, design or folk type: Trailer

19. original use: Residence

20. present use: Residence

16. architect or engineer: ---

17. contractor or builder: ---

18. primary building mat./construction: Aluminum

21. condition: ---

22. integrity: ---

2. municipality: Bloomsburg

6. other name (historic name if any):

23. site plan with north arrow



24. photo notation:
Roll 39
Neg. # 9-9A

25. file/location: Bloomsburg Town Hall

26. brief description (note unusual features, integ

Intrusion

(continue on back if necessary)

3. street address or specific location: 110 Jefferson St.

27. history, significance and/or background

(continue on back if necessary)

4. survey code: 037-BL-05W-04-85 (B)

28. sources of information

(continue on back if necessary)

29. prepared by:
Kathy Hause, BHSS

30. date: 8/13/80

revision(s): 11/20/80

C

PENNSYLVANIA HISTORIC RESOURCE SURVEY FORM
OFFICE OF HISTORIC PRESERVATION Box 1026
PA HISTORICAL & MUSEUM COMMISSION Harrisburg, PA 17120

7. Local survey organization
Bloomsburg Historic Site Survey

1. County: Columbia
5. present name: ---

8. property owners name and address
Fred & Mary Beishline
164 W. 1st st
Bloomsburg, Pa.

9. tax parcel number / other number
05W-04-86

10. U.T.M. zone easting northing
usgs sheet: Bloomsburg, Pa. 7.5

11. status (other surveys, lists etc.)
---

12. classification
site ( ) structure ( ) object ( )
building (X)
in N.R. district yes ( ) no ( )

13. date(s) (how determined)
C.1840

14. period
1840-1859

15. style, design or folk type
Vernacular Victorian

19. original use
Residence

20. present use
Residence

16. architect or engineer
---

17. contractor or builder
---

18. primary building mat./construction
Asbestos shingles/
frame construction

21. condition
Average

22. integrity
Average

2. municipality: Bloomsburg

6. other name (historic name if any)
---

23. site plan with north arrow



24. photo notation
Roll 30
Neg. 15-15A

25. file/location
Bloomsburg Town Hall

3. street address or specific location
164 W. 1st St.

26. brief description (note unusual features, integrity, environment, threats and associated buildings)

Stories: 2
Bays: 3 wide
Roof: Low pitched gable roof with a single chimney on the front slope
Windows: Both 1st and 2nd story wondows are 6/6 double hung sash with plain surrounds
Door: A single door in the central bay features a pediment-shaped hood supported by plain brackets
Foundation: Stone

CONTRIBUTING

(continue on back if necessary)

27. history, significance and/or background

(continue on back if necessary)

28. sources of information
1860 map

(continue on back if necessary)

29. prepared by:
BHSS

30. date: 2/80
revision(s): 12/30/80

4. survey code: 037-BL-05W-04-86

PENNSYLVANIA HISTORIC RESOURCE SURVEY FORM

OFFICE OF HISTORIC PRESERVATION Box 1026
PA HISTORICAL & MUSEUM COMMISSION Harrisburg, PA 17120

7. Local survey organization: Bloomsburg Historic Site Survey

5. present name: ---

1. County: Columbia

8. property owners name and address:
David and Mary Bowman
111 Jefferson St.
Bloomsburg, Pa.

9. tax parcel number / other number: 05W-04-87

10. U.T.M. zone / easting / northing

11. status (other surveys, lists etc.): ---

usgs sheet: Bloomsburg, Pa. 7.5

12. classification: site ( ) structure ( ) object ( ) building (X) in N.R. district yes ( ) no ( )

13. date(s) (how determined): C1930 (style)

14. period: 1920-1939

15. style, design or folk type: Astyler

19. original use: Residence

20. present use: Residence

16. architect or engineer: ---

17. contractor or builder: ---

18. primary building mat./construction: Cement block
Rock face ashlar

21. condition: Good

22. integrity: Poor

6. other name (historic name if any): ---

2. municipality: Bloomsburg

23. site plan with north arrow



24. photo notation:
Roll 39
Neg. No. 10-10A

25. file/location

3. street address or specific location: 103-105 Jefferson St.

26. brief description (note unusual features, integ

Stories:	2½
Bays:	5 wide x 4 deep
Roof:	Single gable, two gabled dormers containing 3/1 sash windows with plain lintels and bases
Windows:	1/1 light sash, plain surrounds
Doors:	Both 2 light, 2 panel
Porch:	2nd floor pent roof, sawtooth frieze, wrought iron railing; main floor cement base stoop, wrought iron railing
Foundation:	Cement block

INTRUSION

(continue on back if necessary)

4. survey code: 037-BL-05W-04-87

27. history, significance and/or background

(continue on back if necessary)

28. sources of information

(continue on back if necessary)

29. prepared by:
Carol Winn, BHSS

30. date: 6/16/80

revision(s): 11/20/80

I

PENNSYLVANIA HISTORIC RESOURCE SURVEY FORM

OFFICE OF HISTORIC PRESERVATION Box 1026
PA HISTORICAL & MUSEUM COMMISSION Harrisburg, PA 17120

7. Local survey organization
Bloomsburg Historic Site Survey

1. County: Columbia

5. present name: ---

8. property owners name and address
David and Mary Bowman
105 Jefferson St.
Bloomsburg, Pa.

9. tax parcel number / other number
05W-04-88

10. U.T.M. zone | easting | northing
usgs sheet: Bloomsburg, Pa. 7.5

11. status (other surveys, lists etc.)
---

12. classification
site ( ) structure ( ) object ( )
building (X)
in N.R. district yes ( ) no ( )

13. date(s) (how determined)
1948 (style)

14. period
1940-1959

15. style, design or folk type
Astyler

16. architect or engineer
---

17. contractor or builder
---

18. primary building mat./construction
Cement block

19. original use
Residence

20. present use
Apartments

21. condition
Above average

22. integrity
Poor

23. site plan with north arrow



24. photo notation
Roll 39
Neg. # 11-11A

25. file/location
Bloomsburg Town Hall

2. municipality: Bloomsburg

6. other name (historic name if any): ---

3. street address or specific location: 111 Jefferson St.

26. brief description (note unusual features, integr

Stories:	2
Bays:	6 wide x 3 deep
Roof:	Flat exterior cement block chimney in front
Windows:	2nd floor 8 light casement, 2 light sliding, aluminum awnings; 1st floor 1 large light with louvered shutters
Porch:	Flat roof, aluminum posts and railing, cement block base
Foundation:	Cement block

INTRUSION

(continue on back if necessary)

27. history, significance and/or background

(continue on back if necessary)

28. sources of information

(continue on back if necessary)

29. prepared by:
Carol Winn, BHSS

30. date: 6/16/80

revision(s): 11/20/80

4. survey code: 037-BL-05W-04-88

C

PENNSYLVANIA HISTORIC RESOURCE SURVEY FORM
OFFICE OF HISTORIC PRESERVATION Box 1026
PA HISTORICAL & MUSEUM COMMISSION Harrisburg, PA 17120

7. Local survey organization: Bloomsburg Historic Site Survey

1. County: Columbia

5. present name: ---

8. property owners name and address:
Leonard and Wilma Telesky
150 W. 1st St.
Bloomsburg, Pa.

9. tax parcel number / other number: 05W-04-90

10. U.T.M. zone / easting / northing

11. status (other surveys, lists etc.): ---

usgs sheet: Bloomsburg, Pa. 7.5

12. classification: site ( ) structure ( ) object ( ) building (X) in N.R. district yes ( ) no ( )

13. date(s) (how determined): C.1840

14. period: 1840-1859

15. style, design or folk type: Italianate

19. original use: Residence

20. present use: Residence

16. architect or engineer: ---

17. contractor or builder: ---

18. primary building mat./construction: Frame const/ beveled siding

21. condition: Above average

22. integrity: Above average

23. site plan with north arrow



6. other name (historic name if any): Mendenhall (1860)

2. municipality: Bloomsburg

24. photo notation:
Roll 43
Neg. 5-5A

25. file/location: Bloomsburg Town Hall

3. street address or specific location: 150 W. 1st St.

26. brief description (note unusual features, integ

Stories:	2
Bays:	3 wide, rectangular shape with rear ell
Roof:	Gable with boxed cornice and paired brackets and 2 chimneys
Windows:	6/6 sash with simple trim and shutters, paired 4 light atic windows
Door:	Paneled
Porch:	None
Foundation:	Stone

CONTRIBUTING

(continue on back if necessary)

27. history, significance and/or background

Elias Mendenhall was the first president of the town council. He served from 1870-1873.

(continue on back if necessary)

28. sources of information

Cummings Map, 1860
Beers Atlas 1876
Sanborne Map, 1923

(continue on back if necessary)

29. prepared by: BHSS

30. date: 2/80

revision(s): 12/30/80

4. survey #: 037-BL- 05W-04-90

c

PENNSYLVANIA HISTORIC RESOURCE SURVEY FORM

OFFICE OF HISTORIC PRESERVATION Box 1026
PA HISTORICAL & MUSEUM COMMISSION Harrisburg, PA 17120

7. Local survey organization: Bloomsburg Historic Site Survey

1. County: Columbia

5. present name: ---

8. property owners name and address:
Stanley E. Hunsinger, Est.
RD 4
Bloomsburg, Pa.

9. tax parcel number / other number: 05W-04-94

10. U.T.M. zone / easting / northing

11. status (other surveys, lists etc.): ---

usgs sheet: Bloomsburg, Pa. 7.5

12. classification: site ( ) structure ( ) object ( ) building (X) in N.R. district yes ( ) no ( )

13. date(s) (how determined): C.1840

14. period

15. style, design or folk type: Vernacular Georgian

19. original use: Residence

20. present use: Residence

16. architect or engineer: ---

17. contractor or builder: ---

18. primary building mat./construction: Frame const./ Asbestos shingles

21. condition: Double residence

22. integrity: Poor

23. site plan with north arrow



6. other name (historic name if any): J.G.Weaver Estate (1876)

2. municipality: Bloomsburg

24. photo notation:
Roll 30
Neg. 13/13-13A

25. file/location: Bloomsburg Town Hall

3. street address or specific location: 140-142 W. 1st St.

26. brief description (note unusual features, integrity, environment, threats and associated buildings)

Stories: 2
Bays: 4 bays with gable roof with two brick chimneys on the ridge end
Roof: Features a beveled cornice
Windows: 1st and 2nd floor are 2/2 double hung sash with no decorative elements
Door: A pedimented portico supported by decorative brackets tops two single door entrances
Foundation: Stone covered with concrete

CONTRIBUTING

(continue on back if necessary)

27. history, significance and/or background

(continue on back if necessary)

28. sources of information

Cummings Map, 1860 Beers Atlas, 1876
Sanborne Map, 1923

(continue on back if necessary)

29. prepared by: BHSS

30. date: 2/80

revision(s): 12/30/80

4. survey code: 037-BL-05W-04-94

C

PENNSYLVANIA HISTORIC RESOURCE SURVEY FORM

OFFICE OF HISTORIC PRESERVATION Box 1026
PA HISTORICAL & MUSEUM COMMISSION Harrisburg, PA 17120

7. Local survey organization: Bloomsburg Historic Site Survey

5. present name: ---

1. County: Columbia

8. property owners name and address:
Sheldon & Donna Leidy
3512 Old Berwick Rd.
Bloomsburg, Pa.

9. tax parcel number / other number: 05W-04-95

10. U.T.M. zone / easting / northing

11. status (other surveys, lists etc.): ---

usgs sheet: Bloomsburg, Pa. 7.5

12. classification: site ( ) structure ( ) object ( ) building (x) in N.R. district yes ( ) no ( )

13. date(s) (how determined): C.1910

14. period: 1900-1919

15. style, design or folk type: Dutch Colonial

19. original use: Residence

20. present use: Residence

16. architect or engineer: ---

17. contractor or builder: ---

18. primary building mat./construction: Frame const. Asbestos shingles

21. condition: Average

22. integrity: Above average

6. other name (historic name if any): ---

2. municipality: Bloomsburg

23. site plan with north arrow



24. photo notation:
Roll 30
Neg. 12-12A

25. file/location: Bloomsburg Town Hall

3. street address or specific location: 138 W. 1st St.

26. brief description (note unusual features, integ... associated buildings):

Stories: 2½
Bays: 3 wide x 4 deep
Entry: Front and rear entry
Roof: Gambrel with asbestos shingles, boxed cornice and frieze
Windows: All are 1/1 sash with simple trim
Door: Front entry is wooden with raised panels and a large light in the upper portion
Porch: Flat asbestos covered roof with boxed cornice, dentils and wide frieze supported by columns on top of square wooden posts. The wooden baluster bends out in the middle.
Foundation: Cement blocks

CONTRIBUTING

(continue on back if necessary)

27. history, significance and/or background

(continue on back if necessary)

28. sources of information

(continue on back if necessary)

29. prepared by:

30. date

revision(s)

4. survey code: 037-BL-05W-04-95

PENNSYLVANIA HISTORIC RESOURCE SURVEY FORM
OFFICE OF HISTORIC PRESERVATION Box 1026
PA HISTORICAL & MUSEUM COMMISSION Harrisburg, PA 17120

7. Local survey organization
Bloomsburg Historic Site Survey

1. County: Columbia
2. municipality: Bloomsburg
3. street address or specific location: 120 W. 1st St.
4. survey code: 037-BL-05W-04-96
5. present name: ---
6. other name (historic name if any): ---

8. property owners name and address
Robert and Donna Letterman
120 W. 1st St.
Bloomsburg, Pa.

9. tax parcel number / other number
05W-04-96

10. U.T.M. zone / easting / northing

11. status (other surveys, lists etc.)
---

usgs sheet: Bloomsburg, Pa. 7.5

12. classification
site ( ) structure ( ) object ( )
building (X)
in N.R. district yes ( ) no ( )

13. date(s) (how determined)
C. 1930

14. period
1920-1939

15. style, design or folk type
Spanish Colonial Revival

19. original use
Residence

20. present use
Residence

16. architect or engineer
---

17. contractor or builder
---

18. primary building mat./construction
Stucco masonary, load bearing walls

21. condition
Average

22. integrity
Average

23. site plan with north arrow



24. photo notation
Roll 43
Neg. 2-2A

25. file/location
Bloomsburg Town Hall

26. brief description (note unusual features, integrity, environment, threats and associated buildings)

Stories:	1
Bays:	5 wide, 2 deep
Entry:	Front entry and one on the west side
Roof:	Mansard covered with red tile
Windows:	1/1 sash with brick sills and louvered shutters
Door:	Front entry is flush with 2 lights and louvered shutters. There are awnings over each of the entries.
Foundation:	Cement

CONTRIBUTING

(continue on back if necessary)

27. history, significance and/or background

(continue on back if necessary)

28. sources of information

(continue on back if necessary)

29. prepared by:
Kathy Hause

30. date: 8/80

revision(s): 12/30/80

C

PENNSYLVANIA HISTORIC RESOURCE SURVEY FORM
OFFICE OF HISTORIC PRESERVATION Box 1026
PA HISTORICAL & MUSEUM COMMISSION Harrisburg, PA 17120

7. Local survey organization: Bloomsburg Historic Site Survey

1. County: Columbia

5. present name: ---

8. property owners name and address:
Thomas J. Evans
108 Market St.
Bloomsburg, Pa.

9. tax parcel number / other number: 05W-04-97

10. U.T.M. zone / easting / northing

11. status (other surveys, lists etc.): ---

usgs sheet: Bloomsburg, Pa. 7.5

12. classification: site ( ) structure ( ) object ( ) building (X) in N.R. district yes ( ) no ( )

13. date(s) (how determined): C.1890

14. period: 1880-1899

15. style, design or folk type: Victorian

19. original use: Residence (double)

20. present use: Residence (double)

16. architect or engineer: ---

17. contractor or builder: ---

18. primary building mat./construction: Frame construction/ clapboard siding

21. condition: Average

22. integrity: Poor

6. other name (historic name if any): ---

2. municipality: Bloomsburg

23. site plan with north arrow



24. photo notation:
Roll 30
Neg. 10-10A

25. file/location: Bloomsburg Town Hall

3. street address or specific location

26. brief description (note unusual features, integri

Stories:	2½
Bays:	6 bays wide, T-shape
Roof:	Pyramidal roof with intersecting gables and interior chimney
Windows:	2/2 sash with simple trim
Doors:	Paneled with single light
Porch:	2 porches, enclosed
Foundation:	Stone

CONTRIBUTING

(continue on back if necessary)

27. history, significance and/or background

(continue on back if necessary)

28. sources of information

(continue on back if necessary)

29. prepared by: BHSS

30. date: 1980

revision(s): 12/30/80

4. survey code: 037-BL-05W-04-97

c

PENNSYLVANIA HISTORIC RESOURCE SURVEY FORM

OFFICE OF HISTORIC PRESERVATION Box 1026
PA HISTORICAL & MUSEUM COMMISSION Harrisburg, PA 17120

7. Local survey organization
Bloomsburg Historic Site Survey

1. County: Columbia
5. present name: --

8. property owners name and address
Thomas J. Evans (104, Parcel 99)
118 Market Street
Mary L. Hopkins (102, Parcel 98)
1280 Amsterdam Avenue
Box 791, Whittier Hall, New York, NY

9. tax parcel number / other number
05W-04-98,99

10. U.T.M. zone easting northing
usgs sheet Bloomsburg,PA (7.5)

11. status (other surveys, lists etc.)
--

12. classification
site ( ) structure ( ) object ( )
building (X)
in N.R. district yes ( ) no ( )

13. date(s) (how determined)
C-1840 (style)

14. period
1840-1859

15. style, design or folk type
Vernacular Georgian

19. original use
Double Residence

20. present use
Double Residence

16. architect or engineer
--

17. contractor or builder
--

18. primary building mat./construction
Frame construction
clapboard siding

21. condition
Average

22. integrity
Average

2. municipality: Bloomsburg
6. other name (historic name if any): --

23. site plan with north arrow



24. photo notation
Roll 40, Neg. No. 1

25. file/location
Bloomsburg Town Hall

3. street address or specific location
102-104 Market Street

26. brief description (note unusual features, integ

Bays: 6 bays
Stories: 2 stories, rectangular shape
Roof: Gable with interior end chimney and asphalt covering
Windows: 2/1 and 2/2 with plain surrounds
Doors: Two (2) paneled with single lights
Porch: Two bay with shed roof and gingerbread
Foundation: Cement over stone

CONTRIBUTING

(continue on back if necessary)

4. survey code
037-BL-05W-04-98,99

27. history, significance and/or background

Although not proven, the northern portion of the house appears to be older than the southern portion.

(continue on back if necessary)

28. sources of information
--

(continue on back if necessary)

29. prepared by:
BHSS

30. date
1980

revision(s)

PENNSYLVANIA HISTORIC RESOURCE SURVEY FORM
OFFICE OF HISTORIC PRESERVATION Box 1026
PA HISTORICAL & MUSEUM COMMISSION Harrisburg, PA 17120

7. Local survey organization: Bloomsburg Historic Site Survey

5. present name: --

1. County: Columbia

8. property owners name and address:
Thomas J. Evans
108 Market Street
Bloomsburg, PA 17815

9. tax parcel number / other number: 05W-04-100

10. U.T.M. zone / easting / northing

11. status (other surveys, lists etc.): --

usgs sheet: Bloomsburg, PA (7.5)

12. classification: site ( ) structure ( ) object ( ) building (X) in N.R. district yes ( ) no ( )

13. date(s) (how determined): C-1850 (style)

14. period: 1840-1859

15. style, design or folk type: Federal Row

19. original use: Residence

20. present use: Residence

16. architect or engineer: --

17. contractor or builder: --

18. primary building mat./construction: American bond brick, masonry construction

21. condition: Above Average

22. integrity: Excellent

6. other name (historic name if any): --

2. municipality: Bloomsburg

23. site plan with north arrow



24. photo notation: Roll 40, Neg. No. 4

25. file/location: Bloomsburg Town Hall

3. street address or specific location: 108 Market Street

26. brief description (note unusual features, inte

Stories: 2½ stories, rectangular shape
Bays: 3 wide x 6 deep
Roof: Single gable, boxed cornice, scrolled brackets; brick chimneys on front and back slopes
Windows: 2nd floor--6/6 light sash with flat lintels and bases, louvered shutters
1st floor--2/2 light sash, same trim as above, flower boxes
Porch: Flat roof with balconette above featuring spindle and spool balusters; dentiled frieze, battered posts
Door: 1 light, 3 panels; 12 light transom, multi-lighted sidelights
Foundation: stone

CONTRIBUTING

(continue on back if necessary)

4. survey code: 037-BL-05W-04-100

27. history, significance and/or background: --

(continue on back if necessary)

28. sources of information: --

(continue on back if necessary)

29. prepared by: Carol Wynn BHSS

30. date: 8/11/80

revision(s):

PENNSYLVANIA HISTORIC RESOURCE SURVEY FORM
OFFICE OF HISTORIC PRESERVATION Box 1026
PA HISTORICAL & MUSEUM COMMISSION Harrisburg, PA 17120

7. Local survey organization: Bloomsburg Historic Site Survey

1. County: Columbia

5. present name: --

8. property owners name and address:
Cleveland C. Hummel
R.D. #2
Bloomsburg, PA 17815

9. tax parcel number / other number: 05W-04-101

10. U.T.M. zone / easting / northing

11. status (other surveys, lists etc.): --

usgs sheet: Bloomsburg, PA (7.5)

12. classification: site ( ) structure ( ) object ( ) building (x) in N.R. district yes ( ) no ( )

13. date(s) (how determined): C-1850 (style)

14. period: 1840-1859

15. style, design or folk type: Georgian

19. original use: Residence

20. present use: Double Residence

16. architect or engineer: --

17. contractor or builder: --

18. primary building mat./construction: Aluminum siding, frame construction

21. condition: Average

22. integrity: Poor

6. other name (historic name if any): --

2. municipality: Bloomsburg

23. site plan with north arrow



24. photo notation: Roll 40, Neg. No. 6

3. street address or specific location: 120-122 Market Street

25. file/location: Bloomsburg Town Hall

26. brief description (note unusual features, integ

Stories: 2 stories, rectangular shape
Bays: 4 wide x 5 deep
Roof: Single gable, outside cement block chimney on front slope
Windows: 2nd floor--2/2 light sash, plain surrounds
1st floor--1/1 light sash, plain surrounds
Doors: 3 lights each
Porch: Pent roof portico supported by decorative aluminum posts, cement base
Foundation: Stone

CONTRIBUTING

(continue on back if necessary)

4. survey code: 037-BL-05W-04-101

27. history, significance and/or background: --

(continue on back if necessary)

28. sources of information: --

(continue on back if necessary)

29. prepared by: Carol Wynn BHSS

30. date: 8/11/80

revision(s):

PENNSYLVANIA HISTORIC RESOURCE SURVEY FORM
OFFICE OF HISTORIC PRESERVATION Box 1026
PA HISTORICAL & MUSEUM COMMISSION Harrisburg, PA 17120

7. Local survey organization: Bloomsburg Historic Site Survey

1. County: Columbia

5. present name: --

8. property owners name and address:
David and Kathryn Yoder
124 Market Street
Bloomsburg, PA 17815

9. tax parcel number / other number: 05W-04-102

10. U.T.M. zone / easting / northing

11. status (other surveys, lists etc.): --

usgs sheet: Bloomsburg, PA (7.5)

12. classification: site ( ) structure ( ) object ( ) building (X) in N.R. district yes ( ) no ( )

13. date(s) (how determined): C-1890

14. period: 1880-1899

15. style, design or folk type: Queen Anne

19. original use: Residence

20. present use: Double Residence

16. architect or engineer: --

17. contractor or builder: --

18. primary building mat./construction: Frame construction clapboard siding

21. condition: Above Average

22. integrity: Above Average

23. site plan with north arrow



6. other name (historic name if any)

2. municipality: Bloomsburg

24. photo notation: Roll 40, Neg. No. 7

3. street address or specific location: 124-124½ Market Street

25. file/location: Bloomsburg Town Hall

26. brief description (note unusual features, integrity, alterations, etc.)

Stories: 2½ stories

Bays: 4 wide x 4 deep; tent roof polygonal, projecting bay on left features finial dentiled frieze, narrow 1/1 light sash windows with drip molds; 2nd floor semi-circular projecting bay on right features pediment roof with dragon-like ridge cresting decorative windows with 1 round light and 2 semi-circular lights; 3 plain 1/1 light sash windows beneath an ornately carved frieze

Roof: Multi-planed, fish scale shingles, dragon-like roof cresting dentiled frieze

Windows: 1/1 light sash with drip molds

Doors: 1 light, 7 panels

Porch: Pent roof encircling verandah with pediment over right door; dentiled frieze, Tuscan columns, spindle and spool balusters, wrought iron railing at steps

CONTRIBUTING

(continue on back if necessary)

4. survey code: 037-BL-05W-04-102

27. history, significance and/or background

Foundation: Coveraged rock-faced ashlar; relieving arches over basement windows

--

(continue on back if necessary)

28. sources of information

--

(continue on back if necessary)

29. prepared by: Carol Wynn BHSS

30. date: 8/11/80

revision(s): 12/8/80

PENNSYLVANIA HISTORIC RESOURCE SURVEY FORM
OFFICE OF HISTORIC PRESERVATION Box 1026
PA HISTORICAL & MUSEUM COMMISSION Harrisburg, PA 17120

7. Local survey organization: Bloomsburg Historic Site Survey

1. County: Columbia

5. present name: --

8. property owners name and address:
B. Monroe and Nina Frey
130 Market Street
Bloomsburg, PA 17815

9. tax parcel number / other number: 05W-04-103

10. U.T.M. zone easting northing
usgs sheet: Bloomsburg, PA (7.5)

11. status (other surveys, lists etc.): --

12. classification: site ( ) structure ( ) object ( ) building(s) XX in N.R. district yes ( ) no ( )

13. date(s) (how determined): C-1890 (style)

14. period: 1880-1899

15. style, design or folk type: Colonial Revival

19. original use: Residence

20. present use: Residence

16. architect or engineer: --

17. contractor or builder: --

18. primary building mat./construction: American bond brick

21. condition: Above Average

22. integrity: Average

2. municipality: Bloomsburg

6. other name (historic name if any):

3. street address or specific location: 130 Market Street

23. site plan with north arrow



24. photo notation: Roll 40, Neg. No. 9

25. file/location: Bloomsburg Town Hall

26. brief description (note unusual features, integrity, environment, threats and associated buildings):

Stories: 2½ stories, rectangular shape with wing on south side, 2 decorative belt courses
Bays: 3 wide x 7 deep
Roof: Intersecting gable, brick chimney on right slope, dentiled and ornately carved frieze
Windows: 3rd floor--twin vents, plain surrounds
1st and 2nd floors--large twin 1/1 light sash with wide decorative relieving arches
1st floor--same window type features elyptical 1 light transom
Door: 9 light, eliptical transom, same retrieving arch as windows
Porch: Hip roof, encircling verandah, wide frieze, square battered posts, square ballusters
Foundation: Stone

CONTRIBUTING

(continue on back if necessary)

4. survey code: 037-BL-05W-04-103

27. history, significance and/or background

--

(continue on back if necessary)

28. sources of information

--

(continue on back if necessary)

29. prepared by: Carol Wynn BHSS

30. date: 8/11/80 revision(s): 12/8/80

C

PENNSYLVANIA HISTORIC RESOURCE SURVEY FORM
OFFICE OF HISTORIC PRESERVATION Box 1026
PA HISTORICAL & MUSEUM COMMISSION Harrisburg, PA 17120

7. Local survey organization: Bloomsburg Historic Site Survey

1. County: Columbia

5. present name: --

8. property owners name and address:
John and Eleanor Lenhart
140 Market Street
Bloomsburg, PA 17815

9. tax parcel number / other number: 05W-04-104-A **

10. U.T.M. zone / easting / northing

11. status (other surveys, lists etc.): --

usgs sheet: Bloomsburg, PA (7.5)

12. classification: site ( ) structure ( ) object ( ) building (X) in N.R. district yes ( ) no ( )

13. date(s) (how determined): C-1900 (style)

14. period: 1900-1919

15. style, design or folk type: Colonial Revival

19. original use: Residence

20. present use: Residence

16. architect or engineer: --

17. contractor or builder: --

18. primary building mat./construction: American bond brick

21. condition: Above Average

22. integrity: Above Average

2. municipality: Bloomsburg

6. other name (historic name if any):

23. site plan with north arrow



3. street address or specific location: 140 Market Street

24. photo notation: Roll 40, Neg. No. 10

25. file/location: Bloomsburg Town Hall

26. brief description (note unusual features, integr

Stories: 2½ stories
Bays: 5 wide x 4 deep; lst floor has polygonal projecting bay with brick quoins
Roof: Hip with ballustraded deck on ridge top, gabled dormer with paladian windows
indows: 1/1 light sash, wide cement lintels and projecting bases
Doors: 1 large light
Porch: Pent roof encircling verandah, wide dentiled frieze, Tuscan columns
Foundation: Poured concrete

CONTRIBUTING

(continue on back if necessary)

27. history, significance and/or background

--

(continue on back if necessary)

28. sources of information

** The tax map shows this to be parcel 104-A, but the list of property owners indicates that the residence is on lot 104-1. In either case, the rear lot facing Murray Ave

(continue on back if necessary)

29. prepared by: Carol Wynn BHSS

30. date: 8/11/80

revision(s):

4. survey code: 037-BL-05W-04-104-A

C

PENNSYLVANIA HISTORIC RESOURCE SURVEY FORM

OFFICE OF HISTORIC PRESERVATION Box 1026
PA HISTORICAL & MUSEUM COMMISSION Harrisburg, PA 17120

7. Local survey organization: Bloomsburg Historic Site Survey

1. County: Columbia

5. present name: --

8. property owners name and address:
St. Matthew's Evangelical Lutheran Church
Market Street
Bloomsburg, PA 17815

9. tax parcel number / other number: 05W-04-105(a)

10. U.T.M. zone / easting / northing

11. status (other surveys, lists etc.): --

usgs sheet: Bloomsburg, PA (7.5)

12. classification: site ( ) structure ( ) object ( ) building (X) in N.R. district yes ( ) no ( )

13. date(s) (how determined): C-1925 (style)

14. period: 1920-1939

15. style, design or folk type: Eclectic

19. original use: Church

20. present use: Church

16. architect or engineer: --

17. contractor or builder: --

18. primary building mat./construction: Coursed rockface ashlar

21. condition: Excellent

22. integrity: Good

6. other name (historic name if any): --

2. municipality: Bloomsburg

23. site plan with north arrow



3. street address or specific location: Market Street

24. photo notation: Roll 40, Neg. No. 8-8A

25. file/location: Bloomsburg Town Hall

26. brief description (note unusual features, integ

CONTRIBUTING

Bays:	3 wide x 10 deep
Stories:	2½ stories, water table; 16 buttresses
Roof:	Flat with false front topped with a cross at peak
Windows:	2nd floor--massive triple, multi-lighted arched stained glass surrounded by relieving arches and wide slanted bases
Doors:	3 sets of double, arched with multi-lighted stained glass and a recessed panel in each leaf; same relieving arches as windows, decorative panels between and wood carving above
Porch:	Coursed rockface ashlar bannisters, wrought iron railings, granite steps
Left side Addition:	Rockfact ashlar, flat roof, false front, water table; 3rd floor--arched vent; 2nd floor--triple 1/1 light sash windows above door

** (continue on back if necessary)

27. history, significance and/or background

The Church was erected in 1925. The congregation formerly shared the Church at the intersection of Third and Iron Streets with the Reformed congregation.

(continue on back if necessary)

28. sources of information

St. Matthew's Lutheran Church Sesquecentennial Booklet, 1957

(continue on back if necessary)

29. prepared by: BHSS

30. date: 5/7/80

revision(s):

4. survey code: 037-BL-05W-04-105(a)

ADDITIONAL DATA/PHOTOS number all continuations from front		4. survey code 037-BL-05W-04-105(a)

**

26. (cont'd.)

1st floor--1 twin 1/1 light sash window, 2 double 12-light casement, on 6-light casement; all have plain surrounds; door--1 double, same as front

Right Side Addition: Rockface ashlar, flat roof; 2nd floor window--double 6-light casement over 1/1 light sash; door--same as others

Foundation: Coursed rockface ashlar

EVALUATION

EVALUATOR(S)

C

PENNSYLVANIA HISTORIC RESOURCE SURVEY FORM
OFFICE OF HISTORIC PRESERVATION Box 1026
PA HISTORICAL & MUSEUM COMMISSION Harrisburg, PA 17120

7. Local survey organization: Bloomsburg Historic Site Survey

5. present name: St. Matthews Evangelical Par

1. County: Columbia

8. property owners name and address:
St. Matthews Evangelical Lutheran Church
Market Street
Bloomsburg, PA 17815

9. tax parcel number / other number: 05W-04-105(b)

10. U.T.M. zone / easting / northing

11. status (other surveys, lists etc.): --

usgs sheet: Bloomsburg, PA (7.5)

12. classification: site ( ) structure ( ) object ( ) building (X) in N.R. district yes ( ) no ( )

13. date(s) (how determined): C.1890 (style)

14. period: 1880-1899

15. style, design or folk type: Queen Anne

19. original use: Residence

20. present use: Parsonage

16. architect or engineer: --

17. contractor or builder: --

18. primary building mat./construction: American bond brick, masonry construction

21. condition: Above Average

22. integrity: Average

6. other name (historic name if any):

2. municipality: Bloomsburg

23. site plan with north arrow



3. street address or specific location: 111 North Market Street

24. photo notation: Roll 40, Neg. No. 5-5A

25. file/location: Bloomsburg Town Hall

26. brief description (note unusual features, integ

Bays: 5 wide x 4 deep

Stories: 2½ stories, conical roof turret on right features dentiled frieze, 9-light casement windows on 3rd floor; 1/1 narrow light sash on 2nd

Roof: Intersecting gable with dentiled and decoratively carved frieze; semi-circular multi-lighted window in front gable; shed roof dormer with multi-lighted casement window

Windows: 2nd floor--1/1 light sash with flat wooden lintels and bases
1st floor--1/1 light sash with brick segmented relieving arches and wooden bases

Doors: Left--4-light fan light, filled in transom, brick segmented relieving arch, square pilasters

CONTRIBUTING Right--1 light, 2 panels with single light, arched, straight sided transom **

(continue on back if necessary)

4. survey code: 037-BL-05W-04-105(b)

27. history, significance and/or background

--

(continue on back if necessary)

28. sources of information

--

(continue on back if necessary)

29. prepared by: BHSS

30. date: 8/13/80

revision(s):

ADDITIONAL DATA/PHOTOS number all continuations from front		4. survey code 037-BL-05W-04-105(b)

**

26. (cont'd.)

Porch: Pent roof encircling verandah with pediment over main (left) door; decorative vergeboard in pediment, wide eaves, slender columns with large ornate brackets, spindle and spool ballusters, wrought iron railings at steps, lattice work at base

Foundation: Stone

Additions: Right side, gable roof, clapboard

EVALUATION

EVALUATOR(S)

c

PENNSYLVANIA HISTORIC RESOURCE SURVEY FORM
OFFICE OF HISTORIC PRESERVATION Box 1026
PA HISTORICAL & MUSEUM COMMISSION Harrisburg, PA 17120

7. Local survey organization: Bloomsburg Historic Site Survey

1. County: Columbia
2. municipality: Bloomsburg
3. street address or specific location: 118 Whitman Ave.
4. survey code: 037-BL-05W-04-105 (c)
5. present name:
6. other name (historic name if any): J. C. Rutter

8. property owners name and address:
St. Mathews Lutheran Church
Market ST.
Bloomsburg, Pa.

9. tax parcel number / other number: 05W-04-105 (c)

10. U.T.M. zone / easting / northing
usgs sheet: Bloomsburg, PA 7.5'

11. status (other surveys, lists etc.): ------

12. classification: site ( ) structure ( ) object ( ) building (x) in N.R. district yes ( ) no ( )

13. date(s) (how determined): C1870

14. period: 1860-1879

15. style, design or folk type: Colonial Revival

16. architect or engineer: -----

17. contractor or builder: ----

18. primary building mat./construction: Frame Construction
Asbestos shingles

19. original use: Residence

20. present use: Residence

21. condition: Average

22. integrity: Poor

23. site plan with north arrow



24. photo notation:
Roll 35
Neg # 27A-28

25. file/location:
Bloomsburg Town Hall

26. brief description (note unusual features, integrity, environment, threats and

Stories: 2
Bays: 3 bays, rectangular shape with rear ell
Roof: Gable
Windows: 1/1 with simple trim
Porch: 1 bay with plain columns and simple railing
Foundation: Concrete

CONTRIBUTING

(continue on back if necessary)

27. history, significance and/or background

This building was associated with a more substantial one in the 1870's according to the 1876 Atlas. The house facing Market was removed to make way for St. Matthews Evangelical Lutheran Church. John C. Rutter, the owner of the property was a medical doctor in Bloomsburg from 1856 onward. His son, John Croghan, was a printer with the Democratic Sentinel'

(continue on back if necessary)

28. sources of information:
Sanborne Map, 1923

(continue on back if necessary)

29. prepared by:
BHSS

30. date: 1980

revision(s): 12/80

PENNSYLVANIA HISTORIC RESOURCE SURVEY FORM
OFFICE OF HISTORIC PRESERVATION Box 1026
PA HISTORICAL & MUSEUM COMMISSION Harrisburg, PA 17120

7. Local survey organization: Bloomsburg Historic Site Survey

5. present name: --

8. property owners name and address:
Drs. Blairanne and David J. Revak
101 North Market Street
Bloomsburg, PA 17815

9. tax parcel number / other number: 05W-04-106

10. U.T.M. zone / easting / northing

11. status (other surveys, lists etc.): --

usgs sheet: Bloomsburg, PA (75)

12. classification: site ( ) structure ( ) object ( ) building(x) in N.R. district yes ( ) no ( )

13. date(s) (how determined): C.1850

14. period: 1840-1859

15. style, design or folk type: Italianate

19. original use: Residence

20. present use: Residence

16. architect or engineer: --

17. contractor or builder: --

18. primary building mat./construction: Frame construction, Aluminum siding

21. condition: Average

22. integrity: Average

6. other name (historic name if any): Rev. D.J. Waller/Dr. Wm. Reber

Columbia

Bloomsburg

101 North Market

23. site plan with north arrow



24. photo notation: Roll 40, Neg. No. 3-3A

25. file/location: Bloomsburg Town Hall

26. brief description (note unusual features, integr

Bays:	5 wide x 5 deep
Stories:	2½ stories, rectangular shape with rear ells
Roof:	Flat with cupola; boxed cornice; scroll-shaped brackets supporting wide eaves
Windows:	Top floor has paired 1/1 light windows with eyebrow hoodmoulds and louvered shutters
	2nd and part of 1st story--2/2 sash, eyebrow hoodmoulds, louvered shutters
	1st floor front--full length, 1/1 sash with shutters
Doors:	Front entry--transom, side lights, paneled door
	2nd front door--blind transom
Porch:	Encircling verandah, pent roof, boxed cornice, frieze, fan-like
CONTRIBUTING	brackets, square posts, decorative ballusters, lattice work at base

(continue on back if necessary)

27. history, significance and/or background

Dr. William M. Reber was a native of Lewisburg. Born in 1842, he was of Scotch-Irish and German extraction. He graduated from Jefferson Medical College, Philadelphia in 1863. After serving in the U.S. Navy, he took up practice in Bloomsburg and married Elizabeth McKinney.

-over-

(continue on back if necessary)

28. sources of information:
History of Columbia and Montour Counties, Pennsylvania (1887)
Souvenir Book of Bloomsburg, Pennsylvania (1901)
Beers Atlas, 1876

(continue on back if necessary)

29. prepared by: BHSS

30. date: 1980

revision(s): 12/4/80

037-BL-05W-04-106

26. (cont'd.)

Foundation: Brick

27. (cont'd.)

Rev. D. J. Waller, a Presbyterian Minister owned the property in 1860. One of the town's leading citizens he was instrumental in furthering the religious and cultural life of the community. He was active in the establishment of the Bloomsburg Literary Institute. He developed the land in the vicinity of Fifth and Market Streets. He erected another house at the S.W. corner of Fifth and Market Streets which is depicted on the 1876 Beers Map.

EVALUATION

EVALUATOR(S)

PENNSYLVANIA HISTORIC RESOURCE SURVEY FORM
OFFICE OF HISTORIC PRESERVATION Box 1026
PA HISTORICAL & MUSEUM COMMISSION Harrisburg, PA 17120

7. Local survey organization: Bloomsburg Historic Site Survey

5. present name: ---

1. County: Columbia

8. property owners name and address: County of Columbia

9. tax parcel number / other number: 05W-04-107

10. U.T.M. zone / easting / northing

11. status (other surveys, lists etc.): ---

usgs sheet: Bloomsburg, Pa. 7.5

12. classification: site ( ) structure ( ) object ( ) building ( ) X in N.R. district yes ( ) no ( )

13. date(s) (how determined): C. 1840

14. period: 1840-1859

15. style, design or folk type: Georgian

19. original use: Residence

20. present use: Office

16. architect or engineer: ---

17. contractor or builder: ---

18. primary building mat./construction: Frame const./alum. siding

21. condition: Average

22. integrity: Average

6. other name/historic name (CRM): D. J. Walter (1860)

2. municipality: Bloomsburg

23. site plan with north arrow



24. photo notation: Roll 43
Neg. 1-1A

25. file/location: Bloomsburg Town Hall

3. street address or specific location: 26 W. 1st St.

26. brief description (note unusual features, integrity, environment, threats and deficiencies)

This 2 story Georgian building with 3 bays and wood-shingled roof is in average condition. There is a side chimney. The second floor sash windows have 6/6 lights and the 1st floor windows have 6/1 lights. All have flat wood lintels and louvered shutters. The single paneled door is in the left bay and has a transom and sidelights. The porch features a hip roof, columns and pilasters.

CONTRIBUTING

(continue on back if necessary)

27. history, significance and/or background

(continue on back if necessary)

28. sources of information

(continue on back if necessary)

29. prepared by: Carol Wynn

30. date: 2/80

revision(s): 12/30/80

4. survey code: 037-BL-05W-04-107

C

PENNSYLVANIA HISTORIC RESOURCE SURVEY FORM
OFFICE OF HISTORIC PRESERVATION Box 1026
PA HISTORICAL & MUSEUM COMMISSION Harrisburg, PA 17120

7. Local survey organization: Bloomsburg Historic Site Survey

1. County: Columbia
5. present name: ---

8. property owners name and address
Mr.& Mrs. Rodney Erwine
75 N. Market St.
Bloomsburg, Pa.

9. tax parcel number / other number: 05W-04-110

10. U.T.M. zone / easting / northing

11. status (other surveys, lists etc.): ---

usgs sheet: Bloomsburg,Pa. 7.5

12. classification
site ( ) structure ( ) object ( )
building (X)
in N.R. district yes ( ) no ( )

13. date(s) (how determined): C.1840 (Style)

14. period: 1840-1859

15. style, design or folk type: Georgian

19. original use: Residence

20. present use: Residence

16. architect or engineer: ---

17. contractor or builder: ---

18. primary building mat./construction: Stucco masonary load bearing walls

21. condition: Above average

22. integrity: Above average

6. other name (historic name if any): Judge Woodward(1860) Appleman(1876)

2. municipality: Bloomsburg

23. site plan with north arrow



24. photo notation
Roll 28 40
Neg. 32/32A 32-32A

25. file/location: Bloomsburg Town Hall

3. street address or specific location: 75 N. Market

26. brief description (note unusual features, integrity, environment, threats and associated buildings)

This 2 story home has a main section and two wings that are in height in step fashion. There are two first floor front entrances and 2 second floor front entrances, as well as 2 rear entrances. There is a large retaining wall in front and wide cement steps.

Roof: Single gently sloping gable in main section and in each extension. There are 4 tall brick chimneys on the front and rear slopes.

Windows: Main section are 1/1 sash with lintels, sills and louvered shutters; 2 extensions are 1/6 sash with features identical to the main section

Doors: Main section:2nd and 1st story doors have transoms, side lights, pilasters and elaborately carved moldings. The 2 wooden doors have raised panels. Side section: plain wooden doors with raised panels and transoms. (over)

(continue on back if necessary)

27. history, significance and/or background

Judge Warren J. Woodward was appointed president Judge of the Columbia County Court in 1856. He resigned in 1861.

CONTRIBUTING

(continue on back if necessary)

28. sources of information
Cummings Map, 1860 Beers Atlas, 1876 Sanborne Map, 1923

(continue on back if necessary)

29. prepared by: Kathy Hause BHSS

30. date: 5/80

revision(s): 12/30/80

4. survey code: 037-BL-05W-04-110

ADDITIONAL DATA/PHOTOS number all continuations from front		4. survey code

Porches: Main section: 2 story portico with flat roof, boxed cornice and the same frieze as the roof. Square posts and wooden balusters in a basket weave pattern, wide wooden steps lead to the portico. 2nd section: 2 story porches identical to the main portico except they run the full length of each section

Foundation: Stone

Associated buildings: Carriage house



EVALUATION

EVALUATOR(S)

C

PENNSYLVANIA HISTORIC RESOURCE SURVEY FORM
OFFICE OF HISTORIC PRESERVATION Box 1026
PA HISTORICAL & MUSEUM COMMISSION Harrisburg, PA 17120

7. Local survey organization: Bloomsburg Historic Site Survey

1. County: Columbia
5. present name:

8. property owners name and address:
Celeste Van Horn
123 W. First STreet
Bloomsburg, PA

9. tax parcel number / other number: 05W-04-112

10. U.T.M. zone / easting / northing

11. status (other surveys, lists etc.): ---

usgs sheet: Bloomsburg, PA 7.5

12. classification: site ( ) structure ( ) object ( ) building (X) in N.R. district yes ( ) no ( )

13. date(s) (how determined): C.1850 (style)

14. period: 1840-1859

15. style, design or folk type: Federal with Italianate features

19. original use: Residence

20. present use: Residence

16. architect or engineer: ---

17. contractor or builder: ---

18. primary building mat./construction: brick/masonary

21. condition: Above Average

22. integrity: Above Average

2. municipality: Bloomsburg

6. other name (historic name if any): Mrs. J. Butler (1876)

23. site plan with north arrow



24. photo notation:
Roll 28
Neg. #31-31A

25. file/location: Bloomsburg Town Hall

3. street address or specific location: 123 W. 1st Street

26. brief description (note unusual features, inte

Stories:	2 stories, rectangular shape
Bays:	3 bays
Roof:	Gable with wide, bracketed eaves
Windows:	1/1 sash with louvered and paneled shutters
Door:	Paneled door with fanlight, tracery, pilasters, and broken pediment
Porch:	Stoop and side porc-
Foundation:	Stone

CONTRIBUTING

(continue on back if necessary)

27. history, significance and/or background

(continue on back if necessary)

28. sources of information
Beers Atlas, 1876
Sanborne Map, 1923

(continue on back if necessary)

29. prepared by: BHSS

30. date: 1980

revision(s): 12/12/80

4. survey code: 037-BL-05W-04-112

C

PENNSYLVANIA HISTORIC RESOURCE SURVEY FORM

OFFICE OF HISTORIC PRESERVATION Box 1026
PA HISTORICAL & MUSEUM COMMISSION Harrisburg, PA 17120

7. Local survey organization: Bloomsburg Historic Site Survey

1. County: Columbia
5. present name:

8. property owners name and address:
Herman L. Kuster
129 W. First Street
Bloomsburg, PA

9. tax parcel number / other number: 05W-04-113

10. U.T.M. zone / easting / northing

11. status (other surveys, lists etc.): ---

usgs sheet: Bloomsburg, PA 7.5

12. classification: site ( ) structure ( ) object ( ) building (X) in N.R. district yes ( ) no ( )

13. date(s) (how determined): C.1890 (style)

14. period: 1880-1899

15. style, design or folk type: Queen Anne and Colonial Revival feat.

19. original use: Residence

20. present use: Residence

16. architect or engineer: ---

17. contractor or builder: ---

18. primary building mat./construction: clapboard/frame

21. condition: Above Average

22. integrity: Above Average

2. municipality: Bloomsburg

6. other name (historic name if any):

23. site plan with north arrow



24. photo notation:
Roll 28
Neg. #30-30A

25. file/location: Bloomsburg Town Hall

3. street address or specific location: 129 W. 1st Street

26. brief description (note unusual features, integ

Stories:	2½ stories, irregular shape
Bays:	3 bays
Roof:	Hip with intersecting pedimented bay and dormer
Windows:	1/1 with plain surrounds
Door:	Glass with plain trim
Porch:	Open front
Foundation:	Stone

CONTRIBUTING

(continue on back if necessary)

4. survey code: 037-BL-05W-04-113

27. history, significance and/or background

(continue on back if necessary)

28. sources of information:
Sanborne Map, 1923

(continue on back if necessary)

29. prepared by:
BHSS

30. date: 1980

revision(s): 12/12/80

PENNSYLVANIA HISTORIC RESOURCE SURVEY FORM

OFFICE OF HISTORIC PRESERVATION Box 1026
PA HISTORICAL & MUSEUM COMMISSION Harrisburg, PA 17120

7. Local survey organization: Bloomsburg Historic Site Survey

1. County: Columbia
5. present name: ---
2. municipality: Bloomsburg
6. other name (historic name if any): M.E. Parsonage
3. street address or specific location: 141-145 W. 1st St.
4. survey code: 037-BL-05W-04-121

8. property owners name and address: Redevelopment Authority

9. tax parcel number / other number: 05W-04-121

10. U.T.M. zone / easting / northing

11. status (other surveys, lists etc.): ---

usgs sheet: Bloomsburg, Pa. 7.5

12. classification: site ( ) structure ( ) object ( ) building (X) in N.R. district yes ( ) no ( )

13. date(s) (how determined): C.1870 (style)

14. period: 1860-1879

15. style, design or folk type: Georgian with Victorian features

19. original use: Parsonage

20. present use: Double residence

16. architect or engineer: ---

17. contractor or builder: ---

18. primary building mat./construction: Brick (American bond) Masonary const.

21. condition: Poor

22. integrity: Poor

23. site plan with north arrow



24. photo notation: Roll 28
Neg. 29-29A

25. file/location: Bloomsburg Town Hall

26. brief description (note unusual features, integrity, environment, threats and associated buildings)

This Georgian house has 2 stories, 4 bays and is constructed of American bond brick. The single gable, asbestos roof has a wide cornice and side chimney on the ridge. All windows are 1/1 light with lintels and bases. The left door features 10 lights and 1 panel. There is also a door in the central bay. The porch has a shed roof with decorative brackets, columns and railing. Three clapboard additions (2 rear and 1 side) are probably as old as the house.

NOW VACANT

(continue on back if necessary)

27. history, significance and/or background

Part of the Harley and Cathcart Addition which was laid out after the failure of a cacoonery established by Snyder and Manson.

(continue on back if necessary)

28. sources of information

Beers Atlas, 1876 Sanborne Map, 1923

(continue on back if necessary)

29. prepared by: Carol Winn BHSS

30. date: 2/80

revision(s): 12/30/80

PENNSYLVANIA HISTORIC RESOURCE SURVEY FORM

OFFICE OF HISTORIC PRESERVATION Box 1026
PA HISTORICAL & MUSEUM COMMISSION Harrisburg, PA 17120

7. Local survey organization: Bloomsburg Historic Site Survey

1. County: Columbia

5. present name: ---

8. property owners name and address: Redevelopment Authority

9. tax parcel number / other number: 05W-04-122

10. U.T.M. zone / easting / northing

11. status (other surveys, lists etc.): ---

usgs sheet: Bloomsburg, Pa. 7.5

12. classification: site ( ) structure ( ) object ( ) building(s) (X) in N.R. district yes ( ) no ( )

13. date(s) (how determined): C.1830 (style)

14. period: 1820-1839

15. style, design or folk type: Federal

19. original use: Residence

20. present use: Residence

16. architect or engineer: ---

17. contractor or builder: ---

18. primary building mat./construction: Brick (Am. bond) Masonary Const.

21. condition: Average-Poor

22. integrity: Average

6. other name (historic name if any): J.Eyer (1860) Episcopal Par. (1876)

2. municipality: Bloomsburg

3. street address or specific location: 149 1st St.

23. site plan with north arrow



24. photo notation: Roll 28 Neg. 28-28A

25. file/location: Bloomsburg Town Hall

26. brief description (note unusual features, integrity, environment, threats and associated buildings)

This 2 story, 3 bay Federal Style house has a gable roof with a side chimney on the slope. All windows feature 6/1 lights, flat lintels and bases. The flat roof porch has a wide cornice, plain railing, and columns. In the right bay there is a 2 panel door with a 4 light transom and 3 light side lights. There is a rear clapboard addition. The house is rectangular in shape and has a stone foundation.

NOW VACANT

(continue on back if necessary)

27. history, significance and/or background

Part of the Harley and Cathcart Addition which was laid out after the failure of a racoonery established by Snyder and Manson.

(continue on back if necessary)

28. sources of information

Beers Atlas, 1876

(continue on back if necessary)

29. prepared by: Carol Wynn BHSS

30. date: 2/80

revision(s): 12/30/80

4. survey code: 037-BL-05W-04-122

V

PENNSYLVANIA HISTORIC RESOURCE SURVEY FORM
OFFICE OF HISTORIC PRESERVATION Box 1026
PA HISTORICAL & MUSEUM COMMISSION Harrisburg, PA 17120

7. Local survey organization: Bloomsburg Historic Site Survey

5. present name: ---

1. County: Columbia

8. property owners name and address: Redevelopment Authority

9. tax parcel number / other number: 05W-04-123

10. U.T.M. zone / easting / northing

11. status (other surveys, lists etc.): ---

usgs sheet: Bloomsburg, Pa. 7.5

12. classification: site ( ) structure ( ) object ( ) building (X) in N.R. district yes ( ) no ( )

13. date(s) (how determined): C. 1890 (style)

14. period: 1880-1899

15. style, design or folk type: Georgian

19. original use: Double residence

20. present use: Double residence

16. architect or engineer: ---

17. contractor or builder: ---

18. primary building mat./construction: Georgian

21. condition: Average

22. integrity: Above average

6. other name (historic name if any): Snyder and Mason (1866)

2. municipality: Bloomsburg

23. site plan with north arrow



3. street address or specific location: 151-153 W. 1st St.

24. photo notation: Roll 28
Neg. 27-27A

25. file/location: Bloomsburg Town Hall

26. brief description (note unusual features, integr

Stories:	2½
Bays:	4 wide
Roof:	Gable roof with central brick chimney on the ridge.
Windows:	Attic windows are 1/1 light sash with plain lintels and bases. Windows on 2nd floor are the same, but have louvered, arched shutters. 1st floor are the same as 2nd only larger.
Door:	Features 1 light and a single panel
Porch:	Wide cornice and eaves, columns and a plain railing
Foundation:	Poured concrete

NOW VACANT

(continue on back if necessary)

27. history, significance and/or background

Part of the Harley and Cathcart Addition which was laid out after the failure of a cacoonery established by the two men named.

(continue on back if necessary)

28. sources of information: Beers Atlas, 1876 Sanborne Map, 1923

(continue on back if necessary)

29. prepared by: Carol Wynn BHSS

30. date: 2/80

revision(s): 12/30/80

4. survey code: 037-BL-05W-04-123

PENNSYLVANIA HISTORIC RESOURCE SURVEY FORM
OFFICE OF HISTORIC PRESERVATION Box 1026
PA HISTORICAL & MUSEUM COMMISSION Harrisburg, PA 17120

7. Local survey organization: Bloomsburg Historic Site Survey

5. present name: ---

1. County: Columbia

8. property owners name and address: Redevelopment Authority

9. tax parcel number / other number: 05W-04-124

10. U.T.M. zone / easting / northing

11. status (other surveys, lists etc.): ---

usgs sheet: Bloomsburg, Pa. 7.5

12. classification: site ( ) structure ( ) object ( ) building (X) in N.R. district yes ( ) no ( )

13. date(s) (how determined): C.1870 (style)

14. period:

15. style, design or folk type: Plain/rectangular

19. original use: Church

20. present use: Abandoned

16. architect or engineer: ---

17. contractor or builder: ---

18. primary building mat./construction: Clapboard/frame

21. condition: Poor

22. integrity: Good

6. other name (historic name if any):

2. municipality: Bloomsburg

23. site plan with north arrow

BLACK AND WHITE PRINT(S)
3½" x 5" enlargement or medium format contact
note location of negative in block 24.

24. photo notation: Roll 28
Neg. 26-26A

25. file/location: Bloomsburg Town Hall

3. street address or specific location: West 1st St.

26. brief description (note unusual features, integrity, environment, threats and associated buildings)

This 2 story structure is 3 bays wide x 3 bays deep. The single gable tin roof has a boxed cornice and frieze. The 2 new doors, located in the front and back of the church are wooden with 3 small lights. In the front of the church there is a large 12/12 light window with plain surrounds. Above the front door is a small rectangular, recessed, wooden plaque with AME burned on it. (African Methodist Episcopal) The exposed foundation is fieldstone and rubble with cement over it in front. The 6 windows, e on each side, are 6 over 6 with plain surrounds. In the rear is a 3 sided bay with plain 1 over 1 sash windows. (contact paper on glass)

NOW VACANT

(continue on back if necessary)

27. history, significance and/or background

The Blacks who built this church were brought into this area during Bloomsburg's canal era. They were brought in specifically to maintain the canal. The first pastor, Rev. John Henson was a former slave. It is the first and last black church in the town. Due to the impending demolition, the cornerstone was removed. It had "A.D.1870" imprinted on it. Inside was a badly deteriorated bible and an 1867 Indian Head penney.

(continue on back if necessary)

28. sources of information: ---

(continue on back if necessary)

29. prepared by: Kathy Hause BHSS

30. date: 1980 revision(s): 12/30/80

4. survey code: 037-BL-05W-04-124

PENNSYLVANIA HISTORIC RESOURCE SURVEY FORM

OFFICE OF HISTORIC PRESERVATION Box 1026
PA HISTORICAL & MUSEUM COMMISSION Harrisburg, PA 17120

7. Local survey organization: Bloomsburg Historic Site Survey

5. present name: ---

1. County: Columbia

8. property owners name and address:
Dottie L. Showers
127 Williams St.
Bloomsburg, Pa.

9. tax parcel number / other number: 05W-04-126 (A+B)

10. U.T.M. zone / easting / northing

11. status (other surveys, lists etc.): ---

usgs sheet: Bloomsburg, Pa. 7.5

12. classification: site ( ) structure ( ) object ( ) building (X) in N.R. district yes ( ) no ( )

13. date(s) (how determined): C.1850 (style)

14. period: 1840-1859

15. style, design or folk type: Italianate

19. original use: Double residence

20. present use: Double Residence

16. architect or engineer: ---

17. contractor or builder: ---

18. primary building mat./construction: Frame

21. condition: Poor

22. integrity: Average

6. other name (historic name if any): Snyder and Mason (1860)

2. municipality: Bloomsburg

23. site plan with north arrow



24. photo notation
Roll 28 Neg. 25-25A
Roll 39 Neg. 3-3A

25. file/location: Bloomsburg Town Hall

3. street address or specific location: Corner W. 1st and Jefferson

26. brief description (note unusual features, integr... and associated buildings):

This 2 story, 6 bay house features a chimney on the ridge at each end. The single gable, wood shingle roof has wide eaves with decorative brackets. The windows are 2/2 light sash with narrow flat lintels and bases. The exception is the 2nd window from the right on the 2nd floor which is 1/1 light. The 2nd bay from the left has a 4 light, 2 panel door. The left central bay has a door with 3 lights and 3 panels. There is a shed roof porch with square posts. The foundation of the house is stone.

Associated building: Mobile home

NOW VACANT PARCELS

(continue on back if necessary)

4. survey code: 037-BL-05W-04-126(A&B)

27. history, significance and/or background

Part of the Harley and Cathcart Addition which was laid out after the failure of a cacoonery established by the two men named.

(continue on back if necessary)

28. sources of information: 1860 map

(continue on back if necessary)

29. prepared by: Carol Wynn

30. date: 2/80

revision(s): 12/30/80

ADDITIONAL DATA/PHOTOS number all continuations from front		4. survey code



EVALUATION

EVALUATOR(S)

C

PENNSYLVANIA HISTORIC RESOURCE SURVEY FORM
OFFICE OF HISTORIC PRESERVATION Box 1026
PA HISTORICAL & MUSEUM COMMISSION Harrisburg, PA 17120

7. Local survey organization
Bloomsburg Historic Site Survey

1. County: Columbia
5. present name: ---

8. property owners name and address
Harry G. John, Jr.
425 Iron St.
Bloomsburg, Pa.

9. tax parcel number / other number
05W-04-129

10. U.T.M. zone easting northing
usgs sheet: Bloomsburg, Pa. 7.5

11. status (other surveys, lists etc.)
---

12. classification
site ( ) structure ( ) object ( )
building ( )X
in N.R. district yes ( ) no ( )

13. date(s) (how determined)
c.1920 (style)

14. period
1920-1939

15. style, design or folk type
Colonial Revival

19. original use
Residence

20. present use
Double residence

16. architect or engineer
---

17. contractor or builder
---

18. primary building mat./construction
Stucco/concrete const.

21. condition
Good

22. integrity
Good

23. site plan with north arrow



6. other name (historic name if any)
---

2. municipality
Bloomsburg

24. photo notation
Roll 28
Neg. 24-24A

25. file/location
Bloomsburg Town Hall

3. street address or specific location
223-225 W. 1st St.

26. brief description (note unusual features, integrity, environment, threats and associated buildings)

This 2½ story, 4 bay rectangular house has a chimney on the front half of the wood shingle, single gable roof. It features fish scale shingles on the top story, and the pediments which cap the twin 2 story, 3 sided bays at each end. The bays, topped with pedimented gables with wide eaves and cornices, each contain 6 1/1 light windows with plain lentils and flat bases. The other windows are the same. The shed roof above the porch features a central pediment. The porch is trimmed with decorative brackets, railing and columns. The door in the right central bay contains 3 lights. There is also a door in the left bay. The foundation is concrete.

CONTRIBUTING

(continue on back if necessary)

27. history, significance and/or background

(continue on back if necessary)

28. sources of information
Sanborne Map, 1923

(continue on back if necessary)

29. prepared by:
Carol Winn

30. date: 2/80

revision(s): 12/30/80

4. survey code
037-BL-05W-04-129

PENNSYLVANIA HISTORIC RESOURCE SURVEY FORM
OFFICE OF HISTORIC PRESERVATION Box 1026
PA HISTORICAL & MUSEUM COMMISSION Harrisburg, PA 17120

7. Local survey organization: Bloomsburg Historic Site Survey

1. County: Columbia

5. present name: ---

8. property owners name and address:
Harry John, Jr.
425 Iron St.
Bloomsburg, Pa.

9. tax parcel number / other number: 05W-04-130

10. U.T.M. zone | easting | northing

11. status (other surveys, lists etc.): ---

usgs sheet: Bloomsburg, Pa. 7.5

12. classification: site ( ) structure ( ) object ( ) building (X) in N.R. district yes ( ) no ( )

13. date(s) (how determined): C.1920 (style)

14. period: 1920-1939

15. style, design or folk type:

19. original use: Residence

20. present use: Double residence

16. architect or engineer: ---

17. contractor or builder: ---

18. primary building mat./construction: Stucco/concrete const.

21. condition: Fair

22. integrity: Fair

2. municipality: Bloomsburg

6. other name (historic name if any): ---

23. site plan with north arrow



24. photo notation:
Roll 28
Neg. 23-23A

25. file/location: Bloomsburg Town Hall

3. street address or specific location: 231-233 West 1st St.

26. brief description (note unusual features, integri...)

This 2½ story, 4 bay house features a gable roof and a gabled dormer in the central bay. The dormer contains twin 1/1 light sash windows. The windows are large 1/1 light sash, topped with slightly pedimented lintels. Tow 1 light doors with slightly pedimented hood moulds are located in the left and central bays respectively. The flat roof porch has decorative railing and columns. The foundation is made of block.

CONTRIBUTING

(continue on back if necessary)

27. history, significance and/or background

(continue on back if necessary)

28. sources of information

Sanborne Map, 1923

(continue on back if necessary)

29. prepared by: Carol Winn

30. date: 2/80

revision(s): 12/30/80

4. survey code: 037-BL-05W-04-130

PENNSYLVANIA HISTORIC RESOURCE SURVEY FORM
OFFICE OF HISTORIC PRESERVATION Box 1026
PA HISTORICAL & MUSEUM COMMISSION Harrisburg, PA 17120

7. Local survey organization: Bloomsburg Historic Site Survey

5. present name: ---

1. County: Columbia

8. property owners name and address:
Paul Chappell
P O Box 326
Bloomsburg, Pa.

9. tax parcel number / other number: 05W-04-131

10. U.T.M. zone / easting / northing

11. status (other surveys, lists etc.): ---

usgs sheet: Bloomsburg, Pa. 7.5

12. classification
site ( ) structure ( ) object ( )
building (X)
in N.R. district yes ( ) no ( )

13. date(s) (how determined): C.1925 (style)

14. period: 1920-1939

15. style, design or folk type: Colonial Revival

19. original use: Residence

20. present use: Double Residence

16. architect or engineer: ---

17. contractor or builder: ---

18. primary building mat./construction: Shingles, concrete const.

21. condition: Fair

22. integrity: Poor

6. other name (historic name if any): ---

2. municipality: Bloomsburg

23. site plan with north arrow



24. photo notation
Roll 20
Neg. 22-22A

25. file/location: Bloomsburg Town Hall

3. street address or specific location: 239-241 W. 1st St.

26. brief description (note unusual features, integrity, environment, threats and associated buildings)

Stories: 2½
Bays: 4 wide
Roof: Wood shingle, intersecting gable roof with two 3-sided bays topped with pedimented gables.
Windows: 2nd and 3rd floor are 1/1 light sash, 1st floor are 1/1 light sash with decorative lintels and flat bases.
Porch: Flat roof porch with central pediment with wide eaves and a frieze. Columns and decorative railing on the right side.
Doors: The two doors have 6 lights a piece
Foundation: Poured concrete

CONTRIBUTING

(continue on back if necessary)

27. history, significance and/or background: ---

(continue on back if necessary)

28. sources of information: ---

(continue on back if necessary)

29. prepared by: Carol Winn

30. date: 2/80

revision(s): 12/30/80

4. survey code: 037-BL-05W-04-131

PENNSYLVANIA HISTORIC RESOURCE SURVEY FORM
OFFICE OF HISTORIC PRESERVATION Box 1026
PA HISTORICAL & MUSEUM COMMISSION Harrisburg, PA 17120

7. Local survey organization: Bloomsburg Historic Site Survey

1. County: Columbia

5. present name: ---

8. property owners name and address:
Andrew and Mary Herman
77 Acherton Ave.
Wyoming, Pa. 18644

9. tax parcel number / other number: 05W-04-132

10. U.T.M. zone / easting / northing

11. status (other surveys, lists etc.): ---

usgs sheet: Bloomsburg, Pa. 7.5

12. classification: site ( ) structure ( ) object ( ) building (X) in N.R. district yes ( ) no ( )

13. date(s) (how determined): C.1910

14. period: 1900-1919

15. style, design or folk type: Queen Anne

19. original use: Residence

20. present use: Residence

16. architect or engineer: ---

17. contractor or builder: ---

18. primary building mat./construction: Frame const./scalloped shaped shingle siding

21. condition: Average

22. integrity: Above average

2. municipality: Bloomsburg

6. other name (historic name if any):

3. street address or specific location: 269 W. 1st St.

23. site plan with north arrow



24. photo notation:
Roll 43
Neg. 12-12A

25. file/location: Bloomsburg Town Hall

26. brief description (note unusual features, integrity, alterations, etc.)

Stories:	2½
Bays:	3 bays, irregular shape due to 3 sided projecting bay with pent roof
Roof:	Irregularly massed hip roof with intersecting gables, dormers and towers, dentiled frieze, tall elaborately corbeled chimney
Dormer:	Hip roof, decorative frieze, paired 1/1 windows
Windows:	Palladian window in front pediment, 1/1 sash windows grouped in a variety of ways, novelty windows
Door:	Recessed, framed by arched opening decorated with bricks arranged in a quoin-like fashion
Porch:	Full length verandah with tapered columns decorated with inset bricks and railing
Foundation:	Concrete

(continue on back if necessary)

27. history, significance and/or background

James Magee was the Treasurer and Manager of the Magee Carpet Works. He was also the proprietor of the Leader Dept. Store

CONTRIBUTING

(continue on back if necessary)

28. sources of information

Sanborne Map, 1923 International Magazine, 1910

(continue on back if necessary)

29. prepared by: BHSS

30. date: 1980

revision(s): 12/30/80

4. survey code: 037-BL-05W-04-132

PENNSYLVANIA HISTORIC RESOURCE SURVEY FORM
OFFICE OF HISTORIC PRESERVATION Box 1026
PA HISTORICAL & MUSEUM COMMISSION Harrisburg, PA 17120

7. Local survey organization
Bloomsburg Historic Site Survey

5 present name: Columbia

8. property owners name and address
Ridge Avenue - open space/parking outbuildings/garage
See below

9. tax parcel number / other number
------ see below

10. U.T.M. zone easting northing
usgs sheet:

11. status (other surveys, lists etc.)
----

12. classification
site ( ) structure ( ) object ( )
building ( )
in N.R. district yes ( ) no ( )

13. date(s) (how determined)
--

14. period
---

15. style, design or folk type
---

19. original use
Mixed

20. present use
Mixed

16. architect or engineer
----

17. contractor or builder
-----

18. primary building mat./construction
----

21. condition
----

22. integrity
------

6. other name (historic name if any): Bloomsburg

23. site plan with north arrow



24. photo notation
Roll 47

25. file/location

26. brief description (note unusual features, int

C	037-BL-05W-04-80	Neg # 19-19A	Blake & Sandra Smith, 236 W. 1st St.
CONTRIBUT	05W-04-84	17-17A	David & Mary Bowman, 111 Jefferson
CONTRIBUT	05W-04-104-1	16-16A	John & Eleanor Lenhart, 140 Market St.
VACANT	05W-04-108	15-15A	Columbia County Junior High School
CONTRIBUT	05W-04-109	14-14A	" " " " "
CONTRIBUT	05E-04-67A	8-8A	Bloomsburg Bank Columbia Trust
VACANT	05E-04-63A	7-7A	Cleveland Hummel
CONTRIBUT	05E-04-62	6-6A	Michael Scala, 144 Park Blvd. Berwick
CONTRIBUT	05E-04-61	5-5A	Murto Theatres, Inc. P.O.Box 148 Millersburg, PA
CONTRIBUT	05E-04-60/59	4-4A	A.J. & Angeline Lenzini & W.H. BrowerEst.
INTRUSION	05E-04-58	3-3A	Frederick Edwards, 540 E. 11th Berwick

(continue on back if necessary)

Ridge Avenue

27. history, significance and/or background

(continue on back if necessary)

See list

28. sources of information

(continue on back if necessary)

29. prepared by:
BHSS

30. date: 1980
revision(s): 1980

BLOOMSBURG HISTORIC DISTRICT
COLUMBIA COUNTY

GUIDE TO BUILDING INVENTORY:

(05W-04) LOWER

Key: SC= Survey Card
AB= Abbreviated Form
C = Contributing
I = Intrusion
V - Vacant

		Address:
-180	Contributing	
-181-A SC	C	242-244 West St.
-182 SC	C	250 West St.
-186 SC	C	262 West St.
-187 SC	C	256-258 West St.
-188 SC	C	265 West St.
-189 SC	C	255, 259 West St.
-190 SC	C	" " " "
-191 SC	C	251 West St.
-192 SC	C	247 West St.
-193 SC	C	241 West St.
-194	C	
-195 SC	C	245-247 W. 3rd St.
-196-A SC	C	233 W. 3rd St.
-197 SC	C	225 W. 3rd St.
-198	I	
-199	I	
-200 SC	C	213-215 W. 3rd St.
-201 SC	C	" " " " "
-202 SC	C	211 W. 3rd St.
-203 SC	C	244 Jefferson St.
-204 SC	C	250 " "
-205 SC	C	201-203 W. 3rd St.
-206 SC	C	163 W. 3rd St.
-207 SC	C	249-251 Jefferson St.
-208 SC	C	" " " "
-209 SC	C	245-247 Jefferson St.
-210 SC	C	155 W. 3rd St.
-211 SC	C	147 W. 3rd St.
-213	V	
-214 SC	C	145 W. 3rd St.
-215 SC	C	137 W. 3rd St.
-216-A SC	C	238 Market St.
-216-B SC	C	240 Market St.
-217-A SC	C	239 Market St.
-217-B SC	C	249 Market St.
-219	V	
-220	V	
-221	I	
-222	V	
-223 SC	I	5 W. 3rd St.
-224 SC	C	6 W. 3rd St.
-225 SC	C	324 Center St.
-226-A SC	C	18-20 W. 3rd St.
-226-1 AB	I	17 W. Anthony Ave.
-227 SC	C	26 W. 3rd St.
-227-B AB	I	Northside of W. Anthony Ave.
-228 SC	C	28-30 W. 3rd St.
-229 SC	C	38 W. 3rd St.
-230 SC	C	325 Market St.

(05W-04) LOWER

-231	SC	C	317 Market St.
-232	SC	C	311 Market St.
-233	SC	C	303 Market St.
-234	SC	C	326 Market St.
-235	SC	C	320 Market St.
-236	SC	C	300 Market St.
-237	SC	C	140 W. 3rd St.
-238		C	
-239	AB	C	328-326 Murray Ave.
-240	AB	C	137 W. Anthony Ave.
-241	AB	C	149 W. Anthony Ave.
-242/243	SC	C	146-148 W. 3rd St.
-244	SC	C	158 W. 3rd St.
-245	SC	C	164 W. 3rd St.
-246	SC	C	327 Jefferson St.
-247	SC	C	335 Jefferson St.
-248	SC	C	332 Jefferson St.
-249	SC	C	324-328 Jefferson St.
-250	SC	C	" " " "
-251	SC	C	204 W. 3rd St.
-252	SC	C	210 W. 3rd St.
-253	SC	C	218-220-222 W. 3rd St.
-254-A	SC	C	224-228 W. 3rd St.
-254-1	AB	C	NW cor. Oyer
-255-1	SC	C	236 W. 3rd St.
-255-B	AB	I	247 W. Anthony Ave.
-255-2	AB	I	235 W. Anthony Ave.
-256-1	AB	I	249 W. Anthony Ave.
-256-A		C	
-257		C	
-258		C	
-259	SC	C	252 W. 3rd St.
-260		C	
-261		C	
-263	SC	C	340 West St.
-264	SC	C	318 West St.
-265	SC	C	320 West St.
-314	SC	C	301 W. 4th St.
-315	SC	C	342 West St.
-317	SC	C	338 West St.
-318	SC	C	335 West St.
-319-A	SC	C	NE cor. West & 4th Sts.
-319-B	SC	C	375 West St.
-320	SC	C	255 W. 4th St.
-321	SC	C	239 W. 4th St.
-322	SC	C	235 W. 4th St.
-323	AB	C	236-238 W. Anthony Ave.
-324	AB	C	226-228 W. Anthony Ave.
-325	AB	C	" " " " "
-326	SC	C	225 W. 4th St.
-327	SC	C	223 W. 4th St.
-328	AB	C	244 W. Anthony Ave.
-329	SC	C	217 W. 4th St.
-330	SC	C	213-215 W. 4th St.
-331	SC	C	203 W. 4th St.
-332	SC	C	348 Jefferson St.
-333	SC	C	342-344 Jefferson St.

(05W-04) LOWER

-334	SC	C	342-344 Jefferson St.
-335	SC	C	338 Jefferson St.
-336	SC	C	339 Jefferson St.
-337	SC	C	345 Jefferson St.
-338	SC	C	159 W. 4th St.
-339	SC	C	153 W. 4th St.
-341-1	AB	C	136 W. Anthony St.
-341-2	AB	C	132-134 W. Anthony St.
-341-B	AB	C	" " " " "
-342	SC	C	147 W. 4th St.
-343	SC	C	137-139 W. 4th St.
-344	AB	C	128-130 W. Anthony Ave.
-345	SC	C	344 Market St.
-346	SC	C	346 Market St.
-347	SC	C	350-352 Market St.
-348	SC	C	131 W. 4th St.
-349	SC	C	Market St.
-350	SC	C	Market & 4th Sts.
-351	SC	I	Market St.
-353	SC	C	346/344 Whitman Ave.
-354-A	SC	C	339 Market St.
-354-1	SC	C	342 Whitman Ave.
-355	AB	C	20 W. Anthony Ave.
-356	SC	C	338-340 Center St.
-357	SC	C	346 Center St.
-358	SC	C	343-345 Whitman Ave.
-359	SC	C	350 Center St.
-360	SC	C	356 Center St.
-361	SC	C	29 W. 4th St.
-362	SC	C	366 Center St.

Penn St.

Code	Location	Owner/Address	Use	Date	Description	Roll #	Neg. #
05E-03-417	202-204	James & Delmar Zeisloft P O Box 75 Bloomsburg, Pa.	Double Residence	C.1890	3 bay, 2½ story, frame Colonial Revival building with clapboard siding CONTRIBUTING	49	1A-2
05E-05-130	30	Commonwealth of Pa.	Residence	C.1890	3 bay, 2 story frame Victorian building with clapboard siding, brackets and gingerbread porch trim CONTRIBUTING	44	18A-19
05E-05-131	28	Commonwealth of Pa.	Residence	C.1890	3 bay, 2 story frame Victorian building with clapboard siding, brackets, and decorative lintels CONTRIBUTING	44	17A-18
Pine Ave. (southside)							
05W-04-194	Pine Ave. between West and Oyer	Thomas & Isabel Govay 247 West St. Bloomsburg, Pa.	Garage	C.1900	3 bay, 2 story frame garage with clapboard siding CONTRIBUTING	47	27A-28
05W-04-198/ 199	S.E. corner Pine & Oyer	Harres & Hope Appleman 225 W. 3rd St. Bloomsburg, Pa.	Garage	C.1920	4 bay, 1 story frame garage with gable roof and some original clapboard siding (NOW METAL STORAGE BUILDING-See photograph # -INTRUSION)	53	27A-28
05W-04-221	S.E. corner Pine & Whitman	Magee Ind. Ent., Inc. 20 W. Main St. Bloomsburg, Pa.	Garage/Shop/ Warehouse	C.1940	1 and 2 story concrete block bldg. with garage doors and casement windows INTRUSION	52	28A-29
05E-03-27	152 E.	Service Electric Cable TV 152 E. Pine Bloomsburg, Pa.	Garage/ Warehouse	C.1910	1½ story frame garage that features a gable roof and asphalt siding INTRUSION	32	5
05E-03-28	S.W. corner Pine & Strawberry	Joanne Mfg. Corp. 236 Catherine Bloomsburg, Pa.	Small Factory	C.1940	1 story, 8 bay x 3 bay brick bldg. with cement foundation CONTRIBUTING	42 32	20A-21 6

Murray Avenue

Code	Location	Owner/Address	Use	Date	Description	Poll #	Neg. #
05W-03-90	445	Harry and Hazel Franks 445 Murray Ave. Bloomsburg, Pa.	Residence	C.1890	3 bay, 1½ story frame bungalow with aluminum siding, a gable roof, and a stone foundation CONTRIBUTING	49	13A-14
05W-03-57	N.W. corner Murray & Brugler	James Law 434 Market St. Bloomsburg, Pa.	Garage	C.1960	3 bay concrete block garage- Intrusion	49	12A-13
05W-03-56-1	Westside Murray between Brugler & Fourth	Fred and Viola Reese 404 Market St. Bloomsburg, Pa.	Garage	C.1960	1 bay, stuccoed concrete block garage that is intrusive to the district INTRUSION	49	11A-12
05W-04-239	328-326	Nicholas J. Micknick 326 Murray Ave. Bloomsburg, Pa.	Residence	C.1890	4 bay, 2 story, frame, Victorian residence with clapboard siding, a gable roof with a cross gable, 2/2 sash windows, an open front porch with turned posts, and a stone foundation CONTRIBUTING	49	10A-11
05W-04-91	138-140	Margaret R. McCormick 138 Murray Ave. Bloomsburg, Pa.	Residence (double)	C.1900	4 bay, 2½ story, brick Colonial Revival double residence with a gambrel roof, 1/1 sash windows and twin front entries with gingerbread porch trim CONTRIBUTING	49	9A-10
05W-04-92	126-128	Samshow 126 Murray Ave. Bloomsburg, Pa.	Residence (double)	C.1900	4 bay, 2½ story, brick Colonial Revival double residence with a stucco facade, a gambrel roof, 2/2 sash windows, twin front entries and a concrete foundation CONTRIBUTING	49	8A-9

Pine Ave. (northside)

05W-05-2A	N.E. corner Pine & Oyer	John & Thelma Shuman 240 E. Fourth St. Bloomsburg, Pa.	Triple Residence	C.1900	6 bay, 2½ story frame bldg. with clapboard siding, stone foundation and Colonial Rev. elements: pedimented dormers dentiled frieze, and verandah with columns and dentiled frieze CONTRIBUTING	52	30A-31
05W-05-2A,B	N.E. corner Pine & Oyer	John & Thelma Shuman 240 E. Fourth St. Bloomsburg, Pa.	Residence	C.1900	2 bay, 2 story, frame residence with a stone foundation and Col. Revival features: 6/6 sash windows, eaves return CONTRIBUTING	52	29A-30
05W-04-203	212	J. Harris Appleman and others 244 Jefferson St. Bloomsburg, Pa.	Garage & Apartment	C.1950	4 bay, 2 story, frame and concrete block building with a clapboard and block facade CONTRIBUTING	47	28A-29

MURRAY AVE.

05W-03-93	120-118	Ada Dietz 120 Murray Ave. Bloomsburg, Pa.	Residence (double)	C.1900	4 bay, 2½ story, frame Colonial Revival, double residence, with aluminum siding, a gambrel roof, 1/1 sash windows and twin paneled doors with 4 lights each CONTRIBUTING	49	7A-8
05W-04-119, 118	132-134	Wm. and JoAnn Hutton RD 1 Bloomsburg, Pa.	Residence (double)	C.1900	4 bay, 2½ story, frame Colonial Revival residence in poor condition, with a hip roof, mullioned sash on the 2nd floor, twin paneled doors, an open front porch and a stone foundation NOW VACANT	49	6A-7

West Anthony Avenue

Code	Location	Owner	Use	Date	Description	Roll #	Neg. #
05W-04-241	149	Larry & Gloria Smith 149 W. Anthony Ave. Bloomsburg,PA	Residence		2½ stories, 3 bays x 2 bays, single gable roof, stone basement, asbestos-sided rear addition, clapboard siding, Georgian Vernacular CONTRIBUTING	34	33-33A
05W-04-240	137	Dennis & Nancy Hrinda 137 W. Anthony Ave. Bloomsburg,PA	Residence	C.1890	2½ stories, single gable roof, 2 bays x 4 bays, stone foundation, Eclectic, frame construction, asphalt siding CONTRIBUTING	43	34-34A
05W-04-227 (B)	North side	John and Carrie Powlus 26 W. Third Street Bloomsburg,PA	Garage & Apartment		2 bays, 2 stories INTRUSION	44	1A-2
05W-04-226 -1	17	Mae & Clyde Lucks 18 W. Third St. Bloomsburg,PA	Garage & Apartment	C.1960	2½ stories, 4 bays x 5 bays, rectangular, single gable roof, cement block foundation, weather-board/frame construction, Astyler INTRUSION	53	6A-7

West Anthony Avenue

Code	Location	Owner	Use	Date	Description	Roll #	Neg. #
05W-04-344	128-130	Luther & Kathleen Black 128-130 W. Anthony Ave. Bloomsburg,PA	Residence	C.1900	2½ stories, rectangular, 4 bays x 4 bays, single gable roof, stone foundation, clapboard siding, Colonial Revival	44	0A-1
05W-04-355	20	Claude May 20 W. Anthony Ave. Bloomsburg,PA	Residence		CONTRIBUTING 2½ stories, 3 bays x 2 bays, single gable roof, stone foundation, clapboard siding, frame construction, Georgian Revival	53	7A-8
05W-04-256 -1	249	Robert W. Dunn 249 W. Anthony Ave. Bloomsburg,PA	Residence	C.1880	CONTRIBUTING 2½ story, intersecting gable, L-shaped, cinder-block foundation, Vernacular Victorian	43	26-26A
05W-04-255 -B	247		Residence	C.1950	CONTRIBUTING 1 story, 3 bays x 3 bays, rectangular shape, gable roof, cement block foundation, shingle siding, frame construction, Modern	43	27-27A
05W-04-255 -2	245	Janice Arbuckle 245 W. Anthony Ave. Bloomsburg,PA	Residence	C.1950	INTRUSION 1 story, 3 bays x 3 bays, single gable roof, cement block foundation, shingle siding, frame construction, bungalow	43	28-28A
05W-04-254 -1- A	NW Corner Oyer	Benjamin S. Andrews 342 Whitman Ave. Bloomsburg,PA	Residence	C.1920	INTRUSION CONTRIBUTING	43	32-32A

West Anthony Avenue

Code	Location	Owner	Use	Date	Description	Roll #	Neg. #
05W-04-323	236-238	Lawrence & Florence Kile R.D. #2 Bloomsburg,PA	Double Residence	C.1890	2½ story, 4 bays x 3 bays T-shaped home, Vernacular Victorian, single gable roof, stone foundation, weatherboard frame	43	29-29A
05W-04-324 &325	226-228	Richard & Doris Rupert 228 W. Anthony Ave. Bloomsburg,PA	Double Residence	C.1890	CONTRIBUTING 2½ story rectangular home, 4 bays x 2 bays, single gable roof, stone foundation, clapboard siding, frame construction, Colonial Revival	43	30-31A
05W-04-328	244	James & June Lee 224 Anthony Ave. Bloomsburg,PA	Residence	C.1890	CONTRIBUTING 2 stories, L-shape, 2 bays x 3 bays, single gable roof, poured concrete foundation, shingle siding, frame construction, Colonial Revival	43	31-31A
05W-04-341 -1	136	Thomas & Ada Hoffman 136 W. Anthony Ave. Bloomsburg,PA	Residence	C.1890	CONTRIBUTING 3 story rectangular home, 2 bays x 3 bays, gambrel roof with returns, coursed ashlar foundation, clapboard siding, frame construction, Colonail Revival	43	36-36A
05W-04-341 -2 05W-04-341 -B	132-134	Robert & Barbara Cromley 132-134 W. Anthony Ave. Bloomsburg,PA	Double Residence	C.1890	CONTRIBUTING 2½ stories, rectangular shaped, 4 bays x 3 bays, gambrel roof with returns, stucco over stone foundation, clapboard siding, frame construction, Colonial Revival CONTRIBUTING	43	37-37A

C

PENNSYLVANIA HISTORIC RESOURCE SURVEY FORM
OFFICE OF HISTORIC PRESERVATION Box 1026
PA HISTORICAL & MUSEUM COMMISSION Harrisburg, PA 17120

7. Local survey organization: Bloomsburg Historic Site Survey

1. County: Columbia
2. municipality: Bloomsburg
3. street address or specific location: 242 and 244 West Street
4. survey code: 037-BL-05W-04-181A
5. present name: --
6. other name (historic name if any): M. Appleman & T. Thornton

8. property owners name and address:
Glen and Margaret Angeli
244 West Street
Bloomsburg, PA

9. tax parcel number / other number: 05W-04-181A,180

10. U.T.M. zone / easting / northing

11. status (other surveys, lists etc.): ---

usgs sheet: Bloomsburg, PA 7.5

12. classification: site ( ) structure ( ) object ( ) building(X) in N.R. district yes ( ) no ( )

13. date(s) (how determined): C.1870 (style)

14. period: 1860-1879

15. style, design or folk type: Victorian

19. original use: Double Residence

20. present use: Double Residence

16. architect or engineer: ---

17. contractor or builder: ---

18. primary building mat./construction: clapboard siding/ frame

21. condition: Average

22. integrity: Average

23. site plan with north arrow



24. photo notation:
Roll #46
Neg. #4A-5

25. file/location: ---

26. brief description (note unusual features, int

Stories: 2½ stories, irregular shape
Bays: 6 bays
Roof: Intersecting gable roof, 1 section tin and the other asphalt
1 interior and 1 exterior brick chimney
Windows: 1/1 sash
Doors: Paneled doors with single lights
Porch: 2 bay front porch
Foundation: Stone

CONTRIBUTING

(continue on back if necessary)

27. history, significance and/or background

(continue on back if necessary)

28. sources of information

Beers Atlas, 1876
Sanborne Map, 1923

(continue on back if necessary)

29. prepared by: BHSS

30. date: 1980

revision(s): 12/9/80

PENNSYLVANIA HISTORIC RESOURCE SURVEY FORM
OFFICE OF HISTORIC PRESERVATION Box 1026
PA HISTORICAL & MUSEUM COMMISSION Harrisburg, PA 17120

7. Local survey organization: Bloomsburg Historic Site Survey

1. County: Columbia

5. present name: --

8. property owners name and address:
Wayne and Kathleen Mutchler
250 West Street
Bloomsburg, PA

9. tax parcel number / other number: 05W-04-182

10. U.T.M. zone / easting / northing

11. status (other surveys, lists etc.): ---

usgs sheet: Bloomsburg, PA 7.5

12. classification
site ( ) structure ( ) object ( )
building (X)
in N.R. district yes ( ) no ( )

13. date(s) (how determined): C.1870 (style)

14. period: 1860-1879

15. style, design or folk type: Colonial Revival

19. original use: Residence

20. present use: Residence

16. architect or engineer: ---

17. contractor or builder: ---

18. primary building mat./construction: Aluminum siding/ masonary

21. condition: Average

22. integrity: Poor

6. other name (historic name if any): Miss Rupert

2. municipality: Bloomsburg

23. site plan with north arrow



24. photo notation
Roll #46
Neg. #5A-6

25. file/location: ---

3. street address or specific location: 250 West Street

26. brief description (note unusual features, integrity, environment, threats, etc.)

Stories: 2½ stories, L-shape
Bays: 3 bays
Roof: Hip roof with dormer
Windows: 1/1 sash
Porch: Open front porch with hip roof
Foundation: Stone

CONTRIBUTING

(continue on back if necessary)

27. history, significance and/or background

(continue on back if necessary)

28. sources of information
Beers Atlas, 1876
Sanborne Map, 1923

(continue on back if necessary)

29. prepared by: BHSS

30. date: 1980

revision(s): 12/9/80

4. survey code: 037-BL-05W-04-182

PENNSYLVANIA HISTORIC RESOURCE SURVEY FORM
OFFICE OF HISTORIC PRESERVATION Box 1026
PA HISTORICAL & MUSEUM COMMISSION Harrisburg, PA 17120

7. Local survey organization: Bloomsburg Historic Site Survey

1. County: Columbia

5. present name: --

8. property owners name and address:
C. Cleveland and Drew Hummel
262 West Street
Bloomsburg, PA

9. tax parcel number / other number: 05W-04-186

10. U.T.M. zone / easting / northing

11. status (other surveys, lists etc.): ---

usgs sheet: Bloomsburg, PA 7.5

12. classification: site ( ) structure ( ) object ( ) building ( ) in N.R. district yes ( ) no ( )

13. date(s) (how determined): C.1870 (style)

14. period: 1860-1879

15. style, design or folk type: Victorian

19. original use: Residence

20. present use: Residence

16. architect or engineer: ---

17. contractor or builder: ---

18. primary building mat./construction: brick facade/ masonary

21. condition: Above Average

22. integrity: Above Average

6. other name (historic name if any): Lutheran Parsonage

2. municipality: Bloomsburg

23. site plan with north arrow



3. street address or specific location: 262 West Street

24. photo notation:
Roll #46
Neg, #7A-8

25. file/location: ---

26. brief description (note unusual features, int

Stories: 2½ stories, irregular shape
Bays: 3 bays
Roof: Intersecting gable roof
Windows: 1/1 sash with corbeled labels
Porch: Veranda with paired columns on brick bases
Foundation: Ashlar

CONTRIBUTING

(continue on back if necessary)

4. survey code: 037-BL-05W-04-186

27. history, significance and/or background

(continue on back if necessary)

28. sources of information

Beers Atlas, 1875
Sanborne Map, 1923

(continue on back if necessary)

29. prepared by: BHSS

30. date: 1980

revision(s): 12/9/80

PENNSYLVANIA HISTORIC RESOURCE SURVEY FORM
OFFICE OF HISTORIC PRESERVATION Box 1026
PA HISTORICAL & MUSEUM COMMISSION Harrisburg, PA 17120

7. Local survey organization: Bloomsburg Historic Site Survey

1. County: Columbia

2. municipality: Bloomsburg

3. street address or specific location: 256 and 258 West Street

4. survey code: 037-BL-05W-04-187

5. present name: --

6. other name (historic name if any): W. Ringrose

8. property owners name and address:
Cleveland Hummel
R.D. 2
Bloomsburg, PA

9. tax parcel number / other number: 05W-04-187

10. U.T.M. zone / easting / northing

11. status (other surveys, lists etc.): ---

usgs sheet: Bloomsburg, PA 7.5

12. classification: site ( ) structure ( ) object ( ) building (X) in N.R. district yes ( ) no ( )

13. date(s) (how determined): C.1890 (style)

14. period: 1880-1899

15. style, design or folk type: Colonial Revival

16. architect or engineer: ---

17. contractor or builder: ---

18. primary building mat./construction: Brick facade/ masonary

19. original use: Residence

20. present use: Double Residence

21. condition: Average

22. integrity: Average

23. site plan with north arrow



24. photo notation:
Roll #46
Neg. #6A-7

25. file/location: ---

26. brief description (note unusual features, inte

Stories: 2½ stories, irregular shape
Bays: 4 bays
Roof: Hip roof with dormers with paired 1/1 sash and dentiled frieze
Windows: 2/2 sash with segmental brick relieving arches
Door: Paneled door with single light
Porch: Open front porch with paired columns, a pediment over the entrance way , a dentiled frieze and a shingle railing
Foundation: Ashlar

CONTRIBUTING

(continue on back if necessary)

27. history, significance and/or background

(continue on back if necessary)

28. sources of information

Beers Atlas, 1876
Sanborne Map, 1923

(continue on back if necessary)

29. prepared by: BHSS

30. date: 1980

revision(s): 12/9/80

C

PENNSYLVANIA HISTORIC RESOURCE SURVEY FORM
OFFICE OF HISTORIC PRESERVATION Box 1026
PA HISTORICAL & MUSEUM COMMISSION Harrisburg, PA 17120

7. Local survey organization: Bloomsburg Historic Site Survey

1. County: Columbia

2. municipality: Bloomsburg

3. street address or specific location: NE corner West and 3rd St
265 West Street

4. survey code: 037-B1-05W-04-188

5. present name:

6. other name (historic name if any): C. A. Moyer (1876)

8. property owners name and address:
George and Gloria Orren
434 Chestnut Street
Mifflinburg, PA 17844

9. tax parcel number / other number: 05W-04-188

10. U.T.M. zone / easting / northing

11. status (other surveys, lists etc.): ---

usgs sheet: Bloomsburg, PA 7.5

12. classification
site ( ) structure ( ) object ( )
building (X)
in N.R. district yes ( ) no ( )

13. date(s) (how determined): C.1860 (styel)

14. period: 1860-1879

15. style, design or folk type: Italianate

19. original use: Residence

20. present use: Residence

16. architect or engineer: ---

17. contractor or builder: ---

18. primary building mat./construction: clapboard siding/ frame

21. condition: Average-Poor

22. integrity: Average

23. site plan with north arrow



24. photo notation
Roll #34
Neg. #4-4A

25. file/location: ---

26. brief description (note unusual features, integr

Stories:	2 stories, rectangular shape, clipped end on southwest corner of first floor with windows
Bays:	3 bays
Roof:	Gable roof with bracketed eaves
Windows:	2/2 wondows
Door:	Paneled door with single glass
Porch:	Veranda with turned posts

CONTRIBUTING

(continue on back if necessary)

27. history, significance and/or background

The initials "H. B. " appear on the 1860 Map

(continue on back if necessary)

28. sources of information
Cummings Map, 1860
Beers Atlas, 1876
Sanborne Map, 1923

(continue on back if necessary)

29. prepared by: BHSS

30. date: 1980

revision(s): 12/80

PENNSYLVANIA HISTORIC RESOURCE SURVEY FORM
OFFICE OF HISTORIC PRESERVATION Box 1026
PA HISTORICAL & MUSEUM COMMISSION Harrisburg, PA 17120

7. Local survey organization: Bloomsburg Historic Site Survey

1. County: Columbia
5. present name:
2. municipality: Bloomsburg
6. other name (historic name if any):
3. street address or specific location: 255,259 West Street
4. survey code: 037-BL-05W-04-189/190

8. property owners name and address:
Thomas and Thersa Krum
255 WestStreet
Bloomsburg, PA

9. tax parcel number / other number: 05W-04-189/190

10. U.T.M. zone / easting / northing
usgs sheet: Bloomsburg, PA 7.5

11. status (other surveys, lists etc.): ---

12. classification: site ( ) structure ( ) object ( ) building (X) in N.R. district yes ( ) no ( )

13. date(s) (how determined): C.1890 (style)

14. period: 1880-1899

15. style, design or folk type: Colonial Revival

19. original use: Residence

20. present use: Residence

16. architect or engineer: ---

17. contractor or builder: ---

18. primary building mat./construction: clapboard/frame

21. condition: Above Average

22. integrity: Above Average

23. site plan with north arrow



24. photo notation:
Roll #34
Neg. #5-5A

25. file/location: ---

26. brief description (note unusual features, integrity, environment, threats and associated buildings)

Stories: 2½ stories, T-shape
Bays: 4 bays
Roof: Intersecting pedimented gable roof
Windows: 1/1 sash with louvered shutters
Porch: Wide veranda with original columns, railing and lattice work

CONTRIBUTING

(continue on back if necessary)

27. history, significance and/or background

(continue on back if necessary)

28. sources of information

Sanborne Map, 1923

(continue on back if necessary)

29. prepared by:
BHSS

30. date: 1980
revision(s): 12/80

PENNSYLVANIA HISTORIC RESOURCE SURVEY FORM
OFFICE OF HISTORIC PRESERVATION Box 1026
PA HISTORICAL & MUSEUM COMMISSION Harrisburg, PA 17120

7. Local survey organization: Bloomsburg Historic Site Survey

1. County: Columbia
2. municipality: Bloomsburg
3. street address or specific location: 251 West Street
4. survey code: 037-BL-05W-04-191
5. present name:
6. other name (historic name if any):

8. property owners name and address:
Glen and Mrytle Edwards
251 West Street
Bloomsburg, PA

9. tax parcel number / other number: 05W-04-191

10. U.T.M. zone / easting / northing:

11. status (other surveys, lists etc.): ---

usgs sheet: Bloomsburg, PA 7.5

12. classification: site ( ) structure ( ) object ( ) building (X) in N.R. district yes ( ) no ( )

13. date(s) (how determined): C.1890 (style)

14. period: 1880-1899

15. style, design or folk type: Colonial Revival & Queen Anne features

19. original use: Residence

20. present use: Residence

16. architect or engineer: ---

17. contractor or builder: ---

18. primary building mat./construction: clapboard siding/ frame

21. condition: Above Average

22. integrity: Average

23. site plan with north arrow



24. photo notation:
Roll #34
Neg. #6-6A

25. file/location: ---

26. brief description (note unusual features, integ

Stories: 2½ stories, L-shape
Bays: 4 bays
Roof: Intersecting pedimented gable roof
Windows: 1/1 sash windows with louvered shutters, 4 light ovalwindow over enclosed porch. 4-part window in gable consisting of threel/1 sash windows with a triangular pane above the center sash
Foundation: Concrete

CONTRIBUTING

(continue on back if necessary)

27. history, significance and/or background

(continue on back if necessary)

28. sources of information

Sanborne Map, 1923

(continue on back if necessary)

29. prepared by:
BHSS

30. date: 1980

revision(s): 12/80

C

PENNSYLVANIA HISTORIC RESOURCE SURVEY FORM
OFFICE OF HISTORIC PRESERVATION Box 1026
PA HISTORICAL & MUSEUM COMMISSION Harrisburg, PA 17120

7. Local survey organization: Bloomsburg Historic Site Survey

1. County: Columbia

5. present name:

8. property owners name and address:
Dorothy M. Gorrey
247 WestStreet
Bloomsburg, PA

9. tax parcel number / other number: 05W-04-192

10. U.T.M. zone / easting / northing

11. status (other surveys, lists etc.): ---

usgs sheet: Bloomsburg, PA 7.5

12. classification
site ( ) structure ( ) object ( )
building (X)
in N.R. district yes ( ) no ( )

13. date(s) (how determined): C.1890 (style)

14. period: 1880-1899

15. style, design or folk type: Colonial Revival, Queen Anne

19. original use: Residence

20. present use: Residence

16. architect or engineer: ---

17. contractor or builder: ---

18. primary building mat./construction: Clapboard/frame

21. condition: Above Average

22. integrity: Above Average

2. municipality: Bloomsburg

6. other name (historic name if any):

23. site plan with north arrow



24. photo notation
Roll #34
Neg. #7-7A

25. file/location: ---

3. street address or specific location: 247 West Street

26. brief description (note unusual features, integ

Stories: 2½ stories, rectangular shape
Bays: 3 bays
Roof: Pyramidal roof with scalloped shape tills and tall chimney
Dormer with hip roof
Windows: 1/1 sash windows with plain trim, small window next to entrance
Door: Paneled door with single light
Porch: Hip roof porch with bowed railing and plain columns

CONTRIBUTING

(continue on back if necessary)

27. history, signlficance and/or background

(continue on back if necessary)

28. sources of information
Sanborne Map, 1923

(continue on back if necessary)

29. prepared by:
BHSS

30. date: 1980

revision(s): 12/80

4. survey code: 037-BL-05W-04-192

PENNSYLVANIA HISTORIC RESOURCE SURVEY FORM
OFFICE OF HISTORIC PRESERVATION Box 1026
PA HISTORICAL & MUSEUM COMMISSION Harrisburg, PA 17120

7. Local survey organization: Bloomsburg Historic Site Survey

C

1. County: Columbia

5. present name:

8. property owners name and address:
Thomas and Isabel Garrey
247 West Street
Bloomsburg, PA

9. tax parcel number / other number: 05W-04-193

10. U.T.M. zone / easting / northing

usgs sheet: Bloomsburg, PA 7.5

11. status (other surveys, lists etc.): ---

12. classification: site ( ) structure ( ) object ( ) building (X) in N.R. district yes ( ) no ( )

13. date(s) (how determined): C.1850 (style)

14. period: 1840-1859

15. style, design or folk type: Colonial Revival

19. original use: Residence

20. present use: Residence

16. architect or engineer: ---

17. contractor or builder: ---

18. primary building mat./construction: clapboard siding/ frame

21. condition: Average

22. integrity: Average

2. municipality: Bloomsburg

6. other name (historic name if any): M. Boyer

23. site plan with north arrow



24. photo notation:
Roll #34
Neg. #8-8A

25. file/location: ---

3. street address or specific location: 241 West Street

26. brief description (note unusual features, integrity, environment, threats and associated buildings)

Stories:	2 stories, T-shape
Bays:	4 bays
Roof:	Gable roof
Windows:	1/1 sash windows
Door:	9-light door with transom
Porch:	Open front porch with hip roof, plain railing and columns

CONTRIBUTING

(continue on back if necessary)

27. history, significance and/or background

(continue on back if necessary)

4. survey code: 037-BL-05W-04-193

28. sources of information:
Beers Atlas, 1876
Sanborne Map, 1923

(continue on back if necessary)

29. prepared by: BHSS

30. date: 1980

revision(s): 12/80

PENNSYLVANIA HISTORIC RESOURCE SURVEY FORM
OFFICE OF HISTORIC PRESERVATION Box 1026
PA HISTORICAL & MUSEUM COMMISSION Harrisburg, PA 17120

7. Local survey organization: Bloomsburg Historic Site Survey

1. County: Columbia

5. present name: --

8. property owners name and address:
Raymond & Mary Zeisloft
247 West Third Street
Bloomsburg, PA 17815

9. tax parcel number / other number: 05W-04-195

10. U.T.M. zone / easting / northing

11. status (other surveys, lists etc.): --

usgs sheet: Bloomsburg, PA (7.5)

12. classification: site ( ) structure ( ) object ( ) building (X) in N.R. district yes ( ) no ( )

13. date(s) (how determined): C-1910 (style)

14. period: 1900-1919

15. style, design or folk type: Colonial Revival

19. original use: Double Residence

20. present use: Double Residence

16. architect or engineer: --

17. contractor or builder: --

18. primary building mat./construction: Frame construction synthetic siding

21. condition: Average

22. integrity: Average

23. site plan with north arrow



6. other name (historic name if any): --

2. municipality: Bloomsburg

24. photo notation: Roll 1, Neg. No. 19A-20

25. file/location: Bloomsburg Town Hall

3. street address or specific location: 245-247 West Third Street

26. brief description (note unusual features, integrity, environment, threats and associated buildings)

Stories: 2½ stories, rectangular shape
Bays: 4 wide x 5 deep
Roof: Gable roof
Windows: Exposed gable end features two 1/1 plain windows with louvered shutters
1st floor--paired windows with beveled cornices and decorative pilasters
Doors: Centered entryways have beveled cornices and decorative pilasters
Porch: Pent roof front porch is arch sided and supported by Tuscan columns
Foundation: Rusticated coursed stone

CONTRIBUTING

(continue on back if necessary)

27. history, significance and/or background

--

(continue on back if necessary)

28. sources of information

--

(continue on back if necessary)

29. prepared by: Kathy Hause BHSS

30. date: 3/21/80

revision(s): 11/20/80

4. survey code: 037-BL-05W-04-195

PENNSYLVANIA HISTORIC RESOURCE SURVEY FORM
OFFICE OF HISTORIC PRESERVATION Box 1026
PA HISTORICAL & MUSEUM COMMISSION Harrisburg, PA 17120

7. Local survey organization: Bloomsburg Historic Site Survey — C

1. County: Columbia
2. municipality: Bloomsburg
3. street address or specific location: 233 West Third Street
4. survey code: 037-BL-05W-04-196-A
5. present name: --
6. other name (historic name if any): M & E McClure (1860) Hon. Wm. Elwell (1876)

8. property owners name and address:
Leo and Janet Yodock
233 West Third Street
Bloomsburg, PA 17815

9. tax parcel number / other number: 05W-04-196-A

10. U.T.M. zone / easting / northing

11. status (other surveys, lists etc.): --

usgs sheet: Bloomsburg, PA (7.5)

12. classification: site ( ) structure ( ) object ( ) building (X) in N.R. district yes ( ) no ( )

13. date(s) (how determined): C-1860 (style)

14. period: 1860-1879

15. style, design or folk type: Eclectic Victorian

16. architect or engineer: --

17. contractor or builder: --

18. primary building mat./construction: Masonry; stretcher bond brick

19. original use: Residence

20. present use: Residence

21. condition: Above Average

22. integrity: Above Average

23. site plan with north arrow



24. photo notation: Roll 1, Neg. No. 18A-19

25. file/location: Bloomsburg Town Hall

26. brief description (note unusual features, integrity, environment, threats and associated buildings)

Stories: 2 stories
Bays: 3 bays
Roof: Gable roof with a beveled cornice, paired brackets and wide eaves
Windows: 6/1 with louvered shutters and pedimented hood molds
Door: Doorway features pedimented roof supported by brackets, decorative railings and rounded shingles; front entry has 2 lights over 4 raised panels; it has a transom and sidelights

CONTRIBUTING

(continue on back if necessary)

27. history, significance and/or background

--

(continue on back if necessary)

28. sources of information

Cummings Map of 1860
Beers Atlas, 1876

(continue on back if necessary)

29. prepared by: Kathy Hause BHSS

30. date: 3/22/80

revision(s): 11/20/80

C

PENNSYLVANIA HISTORIC RESOURCE SURVEY FORM

OFFICE OF HISTORIC PRESERVATION Box 1026
PA HISTORICAL & MUSEUM COMMISSION Harrisburg, PA 17120

7. Local survey organization: Bloomsburg Historic Site Survey

1. County: Columbia

5. present name: --

8. property owners name and address:

James and Sherwood Appleman
225 West Third Street
Bloomsburg, PA 17815

9. tax parcel number / other number: 05W-04-197

10. U.T.M. zone / easting / northing

11. status (other surveys, lists etc.): --

usgs sheet: Bloomsburg, PA (7.5)

12. classification: site ( ) structure ( ) object ( ) building (X) in N.R. district yes ( ) no ( )

13. date(s) (how determined): C-1850 (style)

14. period: 1840-1859

15. style, design or folk type: Vernacular Georgian

19. original use: Residence

20. present use: Residence

16. architect or engineer: --

17. contractor or builder: --

18. primary building mat./construction: Frame or plank construction clapboard siding

21. condition: Average

22. integrity: Average

2. municipality: Bloomsburg

6. other name (historic name if any): H. Fry, A. Fry

23. site plan with north arrow



24. photo notation: Roll 1, Neg. No. 17A-18

25. file/location: Bloomsburg Town Hall

3. street address or specific location: 225 West Third Street

26. brief description (note unusual features, integrity, environment, threats and associated buildings)

Stories: 2 stories, rectangular
Bays: 3 bays
Roof: Gable roof with 2 inside chimneys, plain cornice and wide eaves
Windows: 6/6 double hung sash
Entryway: Central entryway has 12 diamond shape lights with a modern pedimented portico
Foundation: Rusticated ashlar

CONTRIBUTING

(continue on back if necessary)

4. survey code: 037-BL-05W-04-197

27. history, significance and/or background

--

(continue on back if necessary)

28. sources of information

Cummings Map of 1860
Beer's Atlas, 1876

(continue on back if necessary)

29. prepared by: Kathy Hause BHSS

30. date: 3/22/80

revision(s): 11/20/80

PENNSYLVANIA HISTORIC RESOURCE SURVEY FORM
OFFICE OF HISTORIC PRESERVATION Box 1026
PA HISTORICAL & MUSEUM COMMISSION Harrisburg, PA 17120

7. Local survey organization: Bloomsburg Historic Site Survey

1. County: Columbia
5. present name: --
2. municipality: Bloomsburg
6. other name (historic name if any):
3. street address or specific location: 213-215 West Third Street
4. survey code: 037-BL-05W-04-200,201

8. property owners name and address:
Charles & Mary Shultz
215 West Third Street
Bloomsburg, PA 17815

9. tax parcel number / other number: 05W-04-200,201

10. U.T.M. zone / easting / northing:

11. status (other surveys, lists etc.): --

usgs sheet: Bloomsburg,PA (75)

12. classification: site ( ) structure ( ) object ( ) building (x) in N.R. district yes ( ) no ( )

13. date(s) (how determined): C-1880 (style)

14. period: 1880-1899

15. style, design or folk type: Vernacular Astyler

19. original use: Residence

20. present use: Residence

16. architect or engineer: --

17. contractor or builder: --

18. primary building mat./construction: Frame construction aluminum siding

21. condition: Average

22. integrity: Poor

23. site plan with north arrow



24. photo notation: Roll 1, Neg. No. 16A-17

25. file/location: Bloomsburg Town Hall

26. brief description (note unusual features, integrity, environment, threats and associated buildings)

Stories: 2 stories with aluminum siding
Bays: 4 bays
Roof: Gable roof
Windows: 2/2 double hung sash
Entryway: Two entryways are in central bays; Tuscan columns support the front pent roof porch
Foundation: Rock-face coursed ashlar

Garage associated with property

CONTRIBUTING

(continue on back if necessary)

27. history, significance and/or background

--

(continue on back if necessary)

28. sources of information

(continue on back if necessary)

29. prepared by: Kathy Hause BHSS

30. date: 3/22/80 revision(s): 11/20/80

PENNSYLVANIA HISTORIC RESOURCE SURVEY FORM
OFFICE OF HISTORIC PRESERVATION Box 1026
PA HISTORICAL & MUSEUM COMMISSION Harrisburg, PA 17120

7. Local survey organization: Bloomsburg Historic Site Survey — C

1. County: Columbia
2. municipality: Bloomsburg
3. street address or specific location: 211 West Third Street
4. survey code: 037-BL-05W-04-202
5. present name: --
6. other name (historic name if any): S. Knorr --

8. property owners name and address:
Beverly Jean Appleman
211 West Third Street
Bloomsburg, PA 17815

9. tax parcel number / other number: 05W-04-202

10. U.T.M. zone / easting / northing

11. status (other surveys, lists etc.): --

usgs sheet: Bloomsburg, PA (7.5)

12. classification: site ( ) structure ( ) object ( ) building (X) in N.R. district yes ( ) no ( )

13. date(s) (how determined): C-1875 (style)

14. period: 1860-1879

15. style, design or folk type:

16. architect or engineer: --

17. contractor or builder: --

18. primary building mat./construction: Frame construction clapboard siding

19. original use: Residence

20. present use: Residence

21. condition: Fair

22. integrity: Fair

23. site plan with north arrow



24. photo notation: Roll 1, Neg. No. 15A-16

25. file/location: Bloomsburg Town Hall

26. brief description (note unusual features, integrity, environment, threats and associated buildings)

Stories: 2½ stories
Bays: 3 bays
Roof: Single gable roof with wide eaves
Windows: 2/2 double hung sash with pedimented lintels; decorative shutters flank 1st floor windows
Entryway: East side portico
Foundation: Cement

CONTRIBUTING

(continue on back if necessary)

27. history, significance and/or background

--

(continue on back if necessary)

28. sources of information

Beer's Atlas, 1876

(continue on back if necessary)

29. prepared by:
Kathy Hause BHSS

30. date: 3/22/80

revision(s):

PENNSYLVANIA HISTORIC RESOURCE SURVEY FORM
OFFICE OF HISTORIC PRESERVATION Box 1026
PA HISTORICAL & MUSEUM COMMISSION Harrisburg, PA 17120

7. Local survey organization: Bloomsburg Historic Site Survey

1. County: Columbia

5. present name: ---

8. property owners name and address:
J. Harris, Sherwood H. & Beverly J. Appleman
244 Jefferson
Bloomsburg, Pa.

9. tax parcel number / other number: 05W-04-203

10. U.T.M. zone / easting / northing

11. status (other surveys, lists etc.): ---

usgs sheet: Bloomsburg, Pa. 7.5

12. classification: site ( ) structure ( ) object ( ) building (X) in N.R. district yes ( ) no ( )

13. date(s) (how determined): C1900 "style"

14. period: 1900-1919

15. style, design or folk type: "Colonial"

19. original use: Residence

20. present use: Res. & Business

16. architect or engineer: ---

17. contractor or builder: ---

18. primary building mat./construction: Clapboard/frame

21. condition: Average

22. integrity: Average

2. municipality: Bloomsburg

6. other name (historic name if any): ---

23. site plan with north arrow



24. photo notation:
Roll 39
Neg. No. 15-15A

25. file/location: Bloomsburg Town Hall

3. street address or specific location: 244 Jefferson St.

26. brief description (note unusual features, integ...

BAYS-5 wide by 3 deep, rectangular shape with ell; STORIES-2½; ROOF-single gable and pent roof; WINDOWS-1/1 light sash; DOORS-left, 1 light 3 panels, right, 9 lights 2 panels, all doors have same surrounds; PORCH-pent roof with wrought iron railing, cement base; FOUNDATION-poured concrete

CONTRIBUTING

(continue on back if necessary)

4. survey code: 037-BL-05W-203 -04-

27. history, significance and/or background

(continue on back if necessary)

28. sources of information

On Sanborn map of 1923

(continue on back if necessary)

29. prepared by: C. Winn

30. date: 8/13/80

revision(s): 11/20/80

PENNSYLVANIA HISTORIC RESOURCE SURVEY FORM

OFFICE OF HISTORIC PRESERVATION Box 1026
PA HISTORICAL & MUSEUM COMMISSION Harrisburg, PA 17120

7. Local survey organization: Bloomsburg Historic Site Survey

1. County: Columbia
5. present name: ---

8. property owners name and address:
Robert and Rita Seybert
250 Jefferson St.
Bloomsburg, Pa.

9. tax parcel number / other number: 05W-04-204

10. U.T.M. zone / easting / northing

11. status (other surveys, lists etc.): ---

usgs sheet: Bloomsburg, Pa. 7.5

12. classification: site ( ) structure ( ) object ( ) building (x) in N.R. district yes ( ) no ( )

13. date(s) (how determined): C1930 (style)

14. period: 1920-1939

15. style, design or folk type: Colonial Revival

19. original use: Residence

20. present use: Residence

16. architect or engineer: ---

17. contractor or builder: ---

18. primary building mat./construction: Frame construction weatherboard siding

21. condition: Above average

22. integrity: Average

2. municipality: Bloomsburg
6. other name (historic name if any): ---

23. site plan with north arrow



24. photo notation:
Roll 39
Neg. # 16-16A

25. file/location: Bloomsburg Town Hall

26. brief description (note unusual features, integ

Stories: 2
Bays: 2 wide, rectangular shape
Roof: Pyramidal
Windows: Paired 1/1 sash
Foundation: Cement

CONTRIBUTING

(continue on back if necessary)

3. street address or specific location: 250 Jefferson St.

27. history, significance and/or background

(continue on back if necessary)

28. sources of information

(continue on back if necessary)

29. prepared by:
BHSS

30. date: 1980
revision(s): 11/20/80

4. survey code: 037-BL-05W-04-204

PENNSYLVANIA HISTORIC RESOURCE SURVEY FORM
OFFICE OF HISTORIC PRESERVATION Box 1026
PA HISTORICAL & MUSEUM COMMISSION Harrisburg, PA 17120

7. Local survey organization: Bloomsburg Historic Site Survey

1. County: Columbia

5. present name: --

8. property owners name and address:
Sandra M. Evans
301 West Third Street
Bloomsburg, PA 17815

9. tax parcel number / other number: 05W-04-205

10. U.T.M. zone / easting / northing

11. status (other surveys, lists etc.): --

usgs sheet: Bloomsburg, PA (7.5)

12. classification: site ( ) structure ( ) object ( ) building (X) in N.R. district yes ( ) no ( )

13. date(s) (how determined): C-1875 (style)

14. period: 1860-1879

15. style, design or folk type: Eclectic Victorian Italianate features

19. original use: Residence

20. present use: Residence

16. architect or engineer: --

17. contractor or builder: --

18. primary building mat./construction: Brick; masonry load bearing walls

21. condition: Average

22. integrity: Average

6. other name (historic name if any): Dr. J. H. Evans

2. municipality: Bloomsburg

23. site plan with north arrow



24. photo notation:
Roll 1, Neg. No. 14A-15
Roll 39, Neg. No. 17-17A

25. file/location: Bloomsburg Town Hall

3. street address or specific location: 201-203 West Third Street

26. brief description (note unusual features, integrity, environment, threats and associated buildings)

Stories: 2 stories, rectangular home
Bays: 4 bays
Roof: Low pitched gable roof with wide eaves supported by scrolled brackets
Windows: Paired 1/1 windows have heavily architraved arched hood molds
Porch: Pent roof front porch has a dentiled cornice, small pediment and is supported by 6 Tuscan columns
Foundation: Stone

Garage in rear

CONTRIBUTING

(continue on back if necessary)

4. survey code: 037-BL-05W-04-205

27. history, significance and/or background

--

(continue on back if necessary)

28. sources of information

Beer's Atlas, 1976

(continue on back if necessary)

29. prepared by:
Kathy Hause BHSS

30. date: 1980

revision(s): 11/20/80

ADDITIONAL DATA/PHOTOS number all continuations from front		4. survey code A



EVALUATION

EVALUATOR(S)

C

PENNSYLVANIA HISTORIC RESOURCE SURVEY FORM

OFFICE OF HISTORIC PRESERVATION Box 1026
PA HISTORICAL & MUSEUM COMMISSION Harrisburg, PA 17120

7. Local survey organization: Bloomsburg Historic Site Survey

1. County: Columbia

5. present name: --

8. property owners name and address:

John and Eleanor Galbreath
163 West Third Street
Bloomsburg, PA 17815

9. tax parcel number / other number: 05W-04-206

10. U.T.M. zone / easting / northing

11. status (other surveys, lists etc.): --

usgs sheet: Bloomsburg, PA (7.5)

12. classification: site ( ) structure ( ) object ( ) building (X) in N.R. district yes ( ) no ( )

13. date(s) (how determined): C-1860 (style)

14. period: 1860-1879

15. style, design or folk type: Eclectic Victorian Italianate features

19. original use: Residence

20. present use: Dental Office

16. architect or engineer: --

17. contractor or builder: --

18. primary building mat./construction: Painted brick

21. condition: Average

22. integrity: Average

2. municipality: Bloomsburg

6. other name (historic name if any): --

23. site plan with north arrow



24. photo notation: Roll 1, Neg. No. 13A-14

25. file/location: Bloomsburg Town Hall

3. street address or specific location: 163 West Third Street

26. brief description (note unusual features, integrity, environment, threats and associated buildings)

Stories: 2½ stories, cross-shaped building
Bays: 4 bays
Roof: Intersecting gable roof; paired brackets and dentils on on the boxed cornice; exposed gable end has a two light rounded window with a segmental relieving arch
Windows: 2/2 with segmental relieving arches and wooden bases; 1st floor has louvered shutters
Door: Front door has 3 lights over 2 raised panels and a 2 light transom

CONTRIBUTING

(continue on back if necessary)

27. history, significance and/or background

--

(continue on back if necessary)

4. survey code: 037-BL-05W-04-206

28. sources of information

Cummings Map of 1860

(continue on back if necessary)

29. prepared by: Kathy Hause BHSS

30. date: 3/22/80

revision(s): 11/20/80

C

PENNSYLVANIA HISTORIC RESOURCE SURVEY FORM

OFFICE OF HISTORIC PRESERVATION Box 1026
PA HISTORICAL & MUSEUM COMMISSION Harrisburg, PA 17120

7. Local survey organization: Bloomsburg Historic Site Survey

5. present name: ---

1. County: Columbia

8. property owners name and address:
Donald & Audrie Smethers
RD 2
Bloomsburg

9. tax parcel number / other number: 05W-04-208,207

10. U.T.M. zone / easting / northing

11. status (other surveys, lists etc.): ---

usgs sheet: Bloomsburg, Pa. 7.5

12. classification: site ( ) structure ( ) object ( ) building (X) in N.R. district yes ( ) no ( )

13. date(s) (how determined): C1930 (style)

14. period: 1920-1939

15. style, design or folk type: Colonial Revival

19. original use: Double residence

20. present use: Double Residence

16. architect or engineer: ---

17. contractor or builder: ---

18. primary building mat./construction: Brick

21. condition: Above average

22. integrity: Above average

6. other name (historic name if any): ---

2. municipality: Bloomsburg

23. site plan with north arrow



24. photo notation:
Roll 35
Neg. # 4A-5

25. file/location: Bloomsburg Town Hall

3. street address or specific location: 249-251 Jefferson St.

26. brief description (note unusual features, integrity, environment, threats and associated buildings)

Stories: 2½
Bays: 4 x 3 with rectangular shape
Roof: Hip roof with asbestos shingles, shingled shed roof dormer, boxed cornice and freize
Windows: Dormer-twin windows 1/1 sahs
2nd story-twin 3/1 sash with lintels and sills
1st story-twin 5/1 flanked by 2/1 windows
Doors: 15 light wooden doors
Porch: Pent roof with boxed cornice and freize supported by tuscan columns on brick balusters
Foundation: Cement

CONTRIBUTING

(continue on back if necessary)

27. history, significance and/or background

(continue on back if necessary)

28. sources of information

(continue on back if necessary)

29. prepared by: Kathy Hause, BHSS

30. date: 8/13

revision(s): 11/20/80

4. survey code: 037-BL-05W-04-208,207

C

PENNSYLVANIA HISTORIC RESOURCE SURVEY FORM
OFFICE OF HISTORIC PRESERVATION Box 1026
PA HISTORICAL & MUSEUM COMMISSION Harrisburg, PA 17120

7. Local survey organization
Bloomsburg Historic Site Survey

1. County: Columbia
5. present name: ---

8. property owners name and address
Lee & Ruth Maust
Country Club Drive
Bloomsburg, Pa.

9. tax parcel number / other number
05W-04-209

10. U.T.M. zone easting northing
usgs sheet: Bloomsburg, Pa. 7.5

11. status (other surveys, lists etc.)
---

12. classification
site ( ) structure ( ) object ( )
building (X)
in N.R. district yes ( ) no ( )

13. date(s) (how determined)
C1930 (style)

14. period
1920-1939

15. style, design or folk type
Colonial Revival

19. original use
Double residence

20. present use
Double residence

16. architect or engineer
---

17. contractor or builder
---

18. primary building mat./construction
Brick-frame

21. condition
Average

22. integrity
Average

2. municipality: Bloomsburg
6. other name (historic name if any): ---

23. site plan with north arrow



24. photo notation
Roll 35
Neg. # 5A-6

25. file/location
Bloomsburg Town Hall

3. street address or specific location: 245-247 Jefferson St.

26. brief description (note unusual features, integrity, environment, threats and associated buildings)

Stories:	2½
Bays:	5 x 4, irregular shape
Roof:	Hip with projecting eaves, narrow frieze, shingle dormer with twin windows
Windows:	3/1 sash, brick lintels, sills
Doors:	The recessed front door has 12 lights, raised panels.
Porch:	Flat roof with freize supported by square posts on brick bases
Foundation:	Cement

CONTRIBUTING

(continue on back if necessary)

27. history, significance and/or background

(continue on back if necessary)

28. sources of information

(continue on back if necessary)

29. prepared by:
Kathy Hause

30. date: 8/80
revision(s): 11/20/80

4. survey code: 037-BL-05W-04-209

C

PENNSYLVANIA HISTORIC RESOURCE SURVEY FORM

OFFICE OF HISTORIC PRESERVATION Box 1026
PA HISTORICAL & MUSEUM COMMISSION Harrisburg, PA 17120

7. Local survey organization: Bloomsburg Historic Site Survey

1. County: Columbia

5. present name: --

8. property owners name and address:
Harold and June Albertson
155 West Third Street
Bloomsburg, PA 17815

9. tax parcel number / other number: 05W-04-210

10. U.T.M. zone / easting / northing

11. status (other surveys, lists etc.): --

usgs sheet: Bloomsburg, PA (7.5)

12. classification: site ( ) structure ( ) object ( ) building (X) in N.R. district yes ( ) no ( )

13. date(s) (how determined): C-1880 (style)

14. period: 1880-1899

15. style, design or folk type: Eclectic Victorian

19. original use: Residence

20. present use: Residence

16. architect or engineer: --

17. contractor or builder: --

18. primary building mat./construction: Frame construction clapboard siding

21. condition: Average

22. integrity: Average

23. site plan with north arrow



6. other name (historic name if any): --

2. municipality: Bloomsburg

24. photo notation: Roll 1, Neg. No. 12A-13

25. file/location: Bloomsburg Town Hall

3. street address or specific location: 155 West Third Street

26. brief description (note unusual features, integrity, environment, threats and associated buildings)

Stories: 2½ stories, irregular shape
Bays: 3 bays
Roof: Gable roof with cross gable; front 2-story projecting bay with pediment roof
Windows: 1/1 sash windows with pediment shaped lintels and louvered shutters
Entranceway: Verandah with Eastlake trim and pedimented entranceway

CONTRIBUTING

(continue on back if necessary)

4. survey code: 037-BL-05W-04-210

27. history, significance and/or background: --

(continue on back if necessary)

28. sources of information: --

(continue on back if necessary)

29. prepared by: Kathy Hause BHSS

30. date: 3/23/80

revision(s):

PENNSYLVANIA HISTORIC RESOURCE SURVEY FORM
OFFICE OF HISTORIC PRESERVATION Box 1026
PA HISTORICAL & MUSEUM COMMISSION Harrisburg, PA 17120

7. Local survey organization
Bloomsburg Historic Site Survey

1. County: Columbia
5. present name: --

8. property owners name and address
Mace and Cora Tubbs
147 West Third Street
Bloomsburg, PA 17815

9. tax parcel number / other number
05W-04-211

10. U.T.M. zone easting northing

11. status (other surveys, lists etc.)
--

usgs sheet: Bloomsburg, PA (75)

12. classification
site ( ) structure ( ) object ( )
building (X)
in N.R. district yes ( ) no ( )

13. date(s) (how determined)
C-1900 (style)

14. period
1900-1919

15. style, design or folk type
Colonial Revival

19. original use
Residence

20. present use
Residence

16. architect or engineer
--

17. contractor or builder
--

18. primary building mat./construction
Frame construction
clapboard siding

21. condition
Average

22. integrity
Above Average

2. municipality: Bloomsburg
6. other name (historic name if any): --

23. site plan with north arrow



24. photo notation
Roll 1, Neg. No. 11A-12

25. file/location
Bloomsburg Town Hall

3. street address or specific location
147 West Third Street

26. brief description (note unusual features, integrity, environment, threats and associated buildings)

Stories: 2½ stories with rear ell
Bays: 3 bays
Roof: Gable roof with projecting front gable containing single 1/1 sash window and fishscale shingles
Windows: 1/1
Entranceway: Front entry is in center bay; pent roof front porch is supported by 4 square posts on ashlar bases
Foundation: Stone

CONTRIBUTING

(continue on back if necessary)

4. survey code
037-BL-05W-04-211

27. history, significance and/or background
--

(continue on back if necessary)

28. sources of information
--

(continue on back if necessary)

29. prepared by:
Kathy Hause BHSS

30. date: 3/23/80
revision(s): 11/21/80

C

PENNSYLVANIA HISTORIC RESOURCE SURVEY FORM

OFFICE OF HISTORIC PRESERVATION Box 1026
PA HISTORICAL & MUSEUM COMMISSION Harrisburg, PA 17120

7. Local survey organization: Bloomsburg Historic Site Survey

1. County: Columbia

5. present name: --

8. property owners name and address:

Charles and Donald Pursel
c/o 238 Market Street
Bloomsburg, PA 17815

9. tax parcel number / other number: 05W-04-214

10. U.T.M. zone / easting / northing

11. status (other surveys, lists etc.): --

usgs sheet: Bloomsburg, PA (7.5)

12. classification: site ( ) structure ( ) object ( ) building (X) in N.R. district yes ( ) no ( )

13. date(s) (how determined): C-1880 (style)

14. period: 1880-1899

15. style, design or folk type: Victorian Gothic Vernacular

19. original use: Residence

20. present use: Insurance Agency

16. architect or engineer: --

17. contractor or builder: --

18. primary building mat./construction: Wood frame Aluminum siding

21. condition: Average

22. integrity: Poor

6. other name (historic name if any): --

2. municipality: Bloomsburg

23. site plan with north arrow



3. street address or specific location: 145 West Third Street

24. photo notation: Roll 1, Neg. No. 10A-11

25. file/location: Bloomsburg Town Hall

26. brief description (note unusual features, integrity, environment, threats and associated buildings)

Stories: 2½ stories
Bays: 3 bays
Roof: Tin, intersecting gable roof with chimney on ridge, wide eaves and aluminum siding
Windows: 1/1 double hung suash
Doors: Double doors have 1 light over 3 decorative panels
Porch: Pent roof porch has 6 plain square supports
Foundation: Stone

CONTRIBUTING

(continue on back if necessary)

4. survey code: 037-BL-05W-04-214

27. history, significance and/or background: --

(continue on back if necessary)

28. sources of information: --

(continue on back if necessary)

29. prepared by: Kathy Hause BHSS

30. date: 3/23/80

revision(s): 11/20/80

C

PENNSYLVANIA HISTORIC RESOURCE SURVEY FORM
OFFICE OF HISTORIC PRESERVATION Box 1026
PA HISTORICAL & MUSEUM COMMISSION Harrisburg, PA 17120

7. Local survey organization: Bloomsburg Historic Site Survey

1. County: Columbia

5. present name: --

8. property owners name and address:
Charles and Donald Pursel
c/o 238 Market Street
Bloomsburg, PA 17815

9. tax parcel number / other number: 05W-04-215

10. U.T.M. zone easting northing
usgs sheet: Bloomsburg, PA (7.5)

11. status (other surveys, lists etc.): --

12. classification
site ( ) structure ( ) object ( )
building (X)
in N.R. district yes ( ) no ( )

13. date(s) (how determined): C-1850 (style)

14. period: 1840-1859

15. style, design or folk type: Colonial Revival
Greek Revival

19. original use: Residence

20. present use: Residence

16. architect or engineer: --

17. contractor or builder: --

18. primary building mat./construction: Frame construction
asbestos siding

21. condition: Average

22. integrity: Average

2. municipality: Bloomsburg

6. other name (historic name if any): J. Hicks

23. site plan with north arrow



24. photo notation: Roll 1, Neg. No. 9A-10

25. file/location: Bloomsburg Town Hall

3. street address or specific location: 137 West Third Street

26. brief description (note unusual features, integrity, environment, threats and associated buildings)

Stories: 2 story house with asbestos shingle siding
Bays: 3 bays
Roof: Gable roof
Windows: 2/2 double hung sash
Porch: Broken pediment arched portico emphasizes the 9 light door; 2 Roman columns support this portico

CONTRIBUTING

(continue on back if necessary)

4. survey code: 037-BL-05W-04-215

27. history, significance and/or background: --

(continue on back if necessary)

28. sources of information: Beer's Atlas, 1876

(continue on back if necessary)

29. prepared by: Kathy Hause BHSS

30. date: 3/23/80 revision(s): 11/20/80

PENNSYLVANIA HISTORIC RESOURCE SURVEY FORM

OFFICE OF HISTORIC PRESERVATION Box 1026
PA HISTORICAL & MUSEUM COMMISSION Harrisburg, PA 17120

7. Local survey organization: Bloomsburg Historic Site Survey

1. County: Columbia

5. present name: -

8. property owners name and address:
BPOE
240 Market Street
Bloomsburg, Pa.

9. tax parcel number / other number: 05W-04-216 (a)

10. U.T.M. zone / easting / northing

11. status (other surveys, lists etc.): --

usgs sheet: Bloomsburg, PA (7.5)

12. classification: site ( ) structure ( ) object ( ) building (X) in N.R. district yes ( ) no ( )

13. date(s) (how determined): C-1920 (style)

14. period: 1920-1939

15. style, design or folk type: Commercial

19. original use: Commercial

20. present use: Commercial

16. architect or engineer: --

17. contractor or builder: --

18. primary building mat./construction: Brick masonry, load bearing walls

21. condition: Above Average

22. integrity: Above Average

2. municipality: Bloomsburg

6. other name (historic name if any): -

3. street address or specific location: 238 Market Street

23. site plan with north arrow



24. photo notation: Roll 41, Neg. No. 25-25A

25. file/location: Bloomsburg Town Hall

26. brief description (note unusual features, int

Stories: 1 story, rectangular building, front and rear entrance
Bays: 3 wide x 5 deep
Roof: Flat, asbestos shingles, boxed cornice with dentils
Windows: All are oversized 1/1 sash with stone sills
Door: Wooden with raised panels in lower section and one large light in upper section
Porch: Front portico has a flat roof and is supported by plain white columns, spindle and spool balusters
Foundation: Cement

CONTRIBUTING

(continue on back if necessary)

27. history, significance and/or background: --

(continue on back if necessary)

28. sources of information: --

(continue on back if necessary)

29. prepared by: Kathy Hause BHSS

30. date: 3/11/80

revision(s):

4. survey code: 037-BL-05W-04-216 (a)

PENNSYLVANIA HISTORIC RESOURCE SURVEY FORM
OFFICE OF HISTORIC PRESERVATION Box 1026
PA HISTORICAL & MUSEUM COMMISSION Harrisburg, PA 17120

7. Local survey organization: Bloomsburg Historic Site Survey

1. County: Columbia

5. present name: --

8. property owners name and address:
B.P.O.E.
240 Market Street
Bloomsburg, PA 17815

9. tax parcel number / other number: 05W-04-216 (b)

10. U.T.M. zone / easting / northing

11. status (other surveys, lists etc.): --

usgs sheet: Bloomsburg, PA (7.5)

12. classification: site ( ) structure ( ) object ( ) building (x) in N.R. district yes ( ) no ( )

13. date(s) (how determined)

14. period

15. style, design or folk type: Georgian Revival

19. original use: Residence

20. present use: Elks

16. architect or engineer: --

17. contractor or builder: --

18. primary building mat./construction: Brick, ashlar/masonry, load bearing walls

21. condition: Above Average

22. integrity: Above Average

2. municipality: Bloomsburg

6. other name (historic name if any):

3. street address or specific location: 240 Market Street

23. site plan with north arrow



24. photo notation: Roll 41, Neg. No. 24-24A

25. file/location: Bloomsburg Town Hall

26. brief description (note unusual features, integ...

Large ornate, 2½ story building has rusticated ashlar basement and a brick facade on the upper stories. There is a projecting square bay on the north side, 2 full length 3-sided bays in front and one on the south side. A new commonbond brick addition has been added in back with a full length shed roof porch.

Roof: Hip roof, red tile, boxed cornice, load molding, dentils, fasia, modillions, crown moldings and frieze; 3 brick chimneys, 1 on the south side and 2 stacked chimneys on the north side enclosing a single gable dormer. There is an eyelid dormer on the south side. In front there is a large pedimented dormer with 3 1/1 sash windows. This is flanked by 2 smaller pedimented dormers.

Windows: 3rd story--plain, large 1/1 sash except in the projecting pavillion where there are 3 arched stainglass windows with tracery (cont'd.)

CONTRIBUTING

(continue on back if necessary)

27. history, significance and/or background: --

(continue on back if necessary)

28. sources of information: --

(continue on back if necessary)

29. prepared by: Kathy Hause BHSS

30. date: 3/3/80

revision(s):

4. survey code: 037-BL-05W-04-216 (b)

ADDITIONAL DATA/PHOTOS number all continuations from front		4. survey code 037-BL-05W-04-216

26. continued

2nd story--oversized, 1/1 sash, all have transoms and architrave trim
1st story--(basement) arched windows (some boarded up), all casement, ashlar keystones, lentils and sills.

Door: Front entry double wooden door with raised panels on bottom and large rectangular light on top. The side lights are stainglass with tracery.

Porch: Encircling verandah that has a complete entablature identical to the roof, 2 stories in front with a deck on the 2nd story supported by massive Ionic columns with coursed ashlar bases

Foundation: Ashlar

EVALUATION

EVALUATOR(S)

PENNSYLVANIA HISTORIC RESOURCE SURVEY FORM
OFFICE OF HISTORIC PRESERVATION Box 1026
PA HISTORICAL & MUSEUM COMMISSION Harrisburg, PA 17120

7. Local survey organization: Bloomsburg Historic Site Survey

1. County: Columbia
5. present name: --
2. municipality: Bloomsburg
6. other name (historic name if any): --
3. street address or specific location: 239 Market Street
4. survey code: 037-BL-05W-04-217 (a)

8. property owners name and address:
Patricia Jones Yost
259 Market Street
Bloomsburg, PA 17815

9. tax parcel number / other number: 05W-04-217 (a)

10. U.T.M. zone / easting / northing
usgs sheet: Bloomsburg, PA (7.5)

11. status (other surveys, lists etc.): --

12. classification: site ( ) structure ( ) object ( ) building(X) in N.R. district yes ( ) no ( )

13. date(s) (how determined): C-1840 (style)

14. period: 1840-1859

15. style, design or folk type: Federal

16. architect or engineer: --

17. contractor or builder: --

18. primary building mat./construction: Masonry construction brick facade

19. original use: Residence

20. present use: Residence

21. condition: Above Average

22. integrity: Average

23. site plan with north arrow



24. photo notation: Roll 40, Neg. No. 15-15A

25. file/location: Bloomsburg Town Hall

26. brief description (note unusual features, integ...

Bays: 3 bays
Stories: 2 stories; rectangular shape with rear ells
Roof: Gable roof with 2 paired brick end chimneys and a ceramic, octagonal interior end chimney
Windows: 1/1 double hung windows with straight lintels and sills
Door: Paneled door with sidelights, transom and an entablature
Foundation: Stone

CONTRIBUTING

(continue on back if necessary)

27. history, significance and/or background: --

(continue on back if necessary)

28. sources of information: Cummings Map of 1860

(continue on back if necessary)

29. prepared by: BHSS

30. date: 1980

revision(s): 12/3/80

PENNSYLVANIA HISTORIC RESOURCE SURVEY FORM
OFFICE OF HISTORIC PRESERVATION Box 1026
PA HISTORICAL & MUSEUM COMMISSION Harrisburg, PA 17120

7. Local survey organization: Bloomsburg Historic Site Survey

1. County: Columbia
5. present name: --

8. property owners name and address:
Patricia Jones Yost
259 Market Street
Bloomsburg, PA 17815

9. tax parcel number / other number: 05W-04-217 (b)

10. U.T.M. zone / easting / northing

11. status (other surveys, lists etc.): --

usgs sheet: Bloomsburg, PA (7.5)

12. classification: site ( ) structure ( ) object ( ) building (X) in N.R. district yes ( ) no ( )

13. date(s) (how determined): C-1890 (style)

14. period: 1880-1899

15. style, design or folk type: Colonial Revival

19. original use: Residence

20. present use: Apartments

16. architect or engineer: --

17. contractor or builder: --

18. primary building mat./construction: Masonry construction brick & stone facade

21. condition: Above Average

22. integrity: Excellent

2. municipality: Bloomsburg
6. other name (historic name if any): F. G. Yorks; site of Presbyterian Church

23. site plan with north arrow



3. street address or specific location: 249 Market Street

24. photo notation: Roll 40, Neg. No. 16-16A

25. file/location: Bloomsburg Town Hall

26. brief description (note unusual features, integ

Bays: 5 bays
Stories: 2½ stories, rectangular shape with rear ells
Roof: Gable roof with returning eaves, modillioned cornice and dentilled frieze; dormers with gable roofs; returning eaves and windows with rounded heads and tracery
Entryway: Monumental portico with Corinthean columns supporting a pediment with an eliptical window surrounded by a relieving arch and keystone
Windows: 2/2 double hung windows with stone lintels with keystones
Doors: Double d-ors with iron grill, stone surround with dentiled cornice supported by scroll brackets and capped with an iron balcony

CONTRIBUTING

**

(continue on back if necessary)

27. history, signlficance and/or background

F. G. Yorks was the general manager and treasurer of the Bloomsburg Silk Mills which were located on Sixth Street, near the D.L. & W. Rail road with which it was connected. The company was founded in 1890. It was the largest manufacturer of dress silkes, linings and tie silks in the country, and it has a branch in Lock Haven. The company employed 350 men in Bloomsburg. Yorks was also a director of the 1st National Bank and Bloomsburg National Bank. He was an extensive property owner, too.

(continue on back if necessary)

28. sources of information

Charles M. Nichols, Editor: International Magazine of Industry, a Review Journal of American Progress. **

(continue on back if necessary)

29. prepared by: BHSS

30. date: 1980 revision(s): 12/3/80

4. survey code: 037-BL-05W-04-217 (b)

ADDITIONAL DATA/OS number all continuation front		4. survey code 037-BL-05W-04-217

**

26. (cont'd)

Additional decorative features:
Stone quoins, stone inserts above windows flanking entrace with elaborate swags, side porches linked to portico by railing.

A brick garage house/garage is associated with the building.

**

28 (cont'd)

Vol. V, Buffalo, NY, June, 1910, pp. 24-25.

EVALUATION

EVALUATOR(S)

I

PENNSYLVANIA HISTORIC RESOURCE SURVEY FORM

OFFICE OF HISTORIC PRESERVATION Box 1026
PA HISTORICAL & MUSEUM COMMISSION Harrisburg, PA 17120

7. Local survey organization: Bloomsburg Town Hall

1. County: Columbia

5. present name: --

8. property owners name and address:
Bell of Pennsylvania
5 West Third Street
Bloomsburg, PA 17815

9. tax parcel number / other number: 05W-04-223

10. U.T.M. zone / easting / northing

11. status (other surveys, lists etc.): --

usgs sheet: Bloomsburg, PA (7.5)

12. classification: site ( ) structure ( ) object ( ) building(X) in N.R. district yes ( ) no ( )

13. date(s) (how determined): C-1950 (style)

14. period: 1940-1959

15. style, design or folk type: Colonial Revival

19. original use: Offices

20. present use: Offices

16. architect or engineer: --

17. contractor or builder: U.S. Post Office

18. primary building mat./construction: Common bond brick

21. condition: Above Average

22. integrity: Above Average

23. site plan with north arrow



6. other name (historic name if any): --

2. municipality: Bloomsburg

24. photo notation: Roll 1, Neg. No. 6A-7

25. file/location: Bloomsburg Town Hall

3. street address or specific location: 5 West Third Street

26. brief description (note unusual features, integrity, environment, threats and associated buildings)

Stories: 2 stories, office building, raised first floor
Bays: 4 bays
Roof: Flat roof
Windows: 6/9 double hung sash windows with flat keystone arches
Doors: Double doors have 6 lights each over one raised panel and an 11 light transom
Water table is concrete.

INTRUSION

(continue on back if necessary)

27. history, significance and/or background: --

(continue on back if necessary)

28. sources of information: --

(continue on back if necessary)

29. prepared by: Kathy Hause BHSS

30. date: 3/22/80

revision(s): 11/21/80

4. survey code: 037-BL-05W-04-223

C

PENNSYLVANIA HISTORIC RESOURCE SURVEY FORM

OFFICE OF HISTORIC PRESERVATION Box 1026
PA HISTORICAL & MUSEUM COMMISSION Harrisburg, PA 17120

7. Local survey organization: Bloomsburg Historic Site Survey

5. present name: ---

1. County: Columbia

8. property owners name and address:
Samuel & Marjorie Bidleman
6 W. 3rd St.
Bloomsburg, Pa.

9. tax parcel number / other number: 05W-04-224

10. U.T.M. zone / easting / northing

11. status (other surveys, lists etc.): ---

usgs sheet: Bloomsburg, Pa. 75

12. classification: site ( ) structure ( ) object ( ) building (X) in N.R. district yes ( ) no ( )

13. date(s) (how determined): C1850 (style)

14. period: 1850-1869

15. style, design or folk type: Italianate

19. original use: Residence

20. present use: Residence

16. architect or engineer: ---

17. contractor or builder: ---

18. primary building mat./construction: Frame construction
Aluminum siding

21. condition: Average

22. integrity: Poor

6. other name (historic name if any): --- Mrs. L.R. Rupert (1876)

2. municipality: Bloomsburg

23. site plan with north arrow



24. photo notation:
Roll 5
Neg. # 21

25. file/location: Bloomsburg Town Hall

3. street address or specific location: 6 West 3rd St.

26. brief description (note unusual features, integrity, environment, threats and associated buildings)

Stories: 2
Bays: 5 with aluminum siding
Roof: Intersecting gable with wide eaves and paired brackets
Door: Projecting pavillion with bracketed arch over the door
An 18 light transom and two 10 light side lights flank the plain wooden door.
Porch: There are two chimneys on the ridge and a side porch.

CONTRIBUTING

(continue on back if necessary)

27. history, significance and/or background

(continue on back if necessary)

28. sources of information

Cummings Map of 1860
Beer's Atlas of 1876

(continue on back if necessary)

29. prepared by: Kathy Hause BHSS

30. date: 3/80

revision(s): 11/20/80

4. survey code: 037-BL-05W-04-224

C

PENNSYLVANIA HISTORIC RESOURCE SURVEY FORM

OFFICE OF HISTORIC PRESERVATION Box 1026
PA HISTORICAL & MUSEUM COMMISSION Harrisburg, PA 17120

7. Local survey organization: Bloomsburg Historic Site Survey

1. County: Columbia

5. present name:

8. property owners name and address:
J. Clarence and Hazel Creasey
324 Center Street
Bloomsburg, Pa.

9. tax parcel number / other number: 05W-04-225

10. U.T.M. zone / easting / northing

11. status (other surveys, lists etc.): ---

usgs sheet: Bloomsburg, PA 7.5

12. classification: site ( ) structure ( ) object ( ) building (X) in N.R. district yes ( ) no ( )

13. date(s) (how determined): C.1910 (style)

14. period: 1900-1919

15. style, design or folk type: Queen Anne

19. original use: Residence

20. present use: Residence

16. architect or engineer: ---

17. contractor or builder: ---

18. primary building mat./construction: weatherboard/ frame

21. condition: average

22. integrity: average

2. municipality: Bloomsburg

6. other name (historic name if any):

23. site plan with north arrow



3. street address or specific location: 324 Center Street

24. photo notation:
Roll #21
Neg. #34-34A

25. file/location: Bloomsburg Town Hall

26. brief description (note unusual features, integr

Stories: 2½ stories
Bays: 3 bays wide, 6bays deep
Roof: Multi planed, wit returns, boxed cornice, corbeled brick chimney on left end wall, brick chimney right end wall
Windows: 3rd floor-twin 18/1 light sash, plain surrounds
Rest-1/1 light sash plain lintels and bases
Door: 1 light
Porch: Gable roof portico, wide frieze, slender columns, spindle and spool ballasters
Foundation: Poured concrete
Garage and Apt: shingle, gable roof, 2 bays wide,2 bays deep; 6/1 light sash windows, plain surrounds, sliding metal garage doors, cement block foundation

CONTRIBUTING

(continue on back if necessary)

27. history, significance and/or background

(continue on back if necessary)

28. sources of information

Sanborne Map, 1923

(continue on back if necessary)

29. prepared by:
C. Winn BHSS

30. date: 6/11/80

revision(s): 12/12/80

4. survey code: 037-BL-05W-04-225

PENNSYLVANIA HISTORIC RESOURCE SURVEY FORM

OFFICE OF HISTORIC PRESERVATION Box 1026
PA HISTORICAL & MUSEUM COMMISSION Harrisburg, PA 17120

7. Local survey organization: Bloomsburg Historic Site Survey

5. present name: ---

1. County: Columbia

8. property owners name and address:
Clyde & Mae Luchs
18 W. 3rd St.
Bloomsburg, Pa.

9. tax parcel number / other number: 05W-04-226A

10. U.T.M. zone / easting / northing

11. status (other surveys, lists etc.): ---

usgs sheet: Bloomsburg, Pa. 7.5

12. classification
site ( ) structure ( ) object ( )
building (X)
in N.R. district yes ( ) no ( )

13. date(s) (how determined): C1880 (style)

14. period: 1880-1899

15. style, design or folk type: Eclectic Victorian Italianate/Gothic ftrs.

19. original use: Residence

20. present use: Residence

16. architect or engineer: ---

17. contractor or builder: ---

18. primary building mat./construction: Masonary/brick

21. condition: Above average

22. integrity: Above average

6. other name (historic name if any): ---

2. municipality: Bloomsburg

23. site plan with north arrow



3. street address or specific location: 18-20 W. Third St.

24. photo notation:
Roll 5
Neg. # 20

25. file/location: Bloomsburg Town Hall

26. brief description (note unusual features, integ

CONTRIBUTING

Stories: 2½

Bays: 5 across x 3 deep

Roof: Intersecting gable and bay extension. The exposed gable end consists of two 1/1 sash windows with pointed arched window moldings enclosing a leaf pattern. They have raised wooden bases and louvered shutters. Roofline has decorative cornice with paired brackets.

Windows: All other windows are as above.

Door: The central doorway is a double door with a single light over 5 raised panels in each.

Porch: The encircling pent roof porch has decorative railings and brackets supported by plain posts.

Foundation: Stone

(continue on back if necessary)

27. history, significance and/or background

The Sanborn Map of 1923 reveals the building was once a single family dwelling.

(continue on back if necessary)

28. sources of information

Sanborn Map 1923

(continue on back if necessary)

29. prepared by:
Kathy Hause BHSS

30. date: 3/80

revision(s): 11/20/80

4. survey code: 037-BL-05W-04-226A

PENNSYLVANIA HISTORIC RESOURCE SURVEY FORM

OFFICE OF HISTORIC PRESERVATION Box 1026
PA HISTORICAL & MUSEUM COMMISSION Harrisburg, PA 17120

7. Local survey organization: Bloomsburg Historic Site Survey

1. County: Columbia
5. present name: ---

8. property owners name and address:
John & Carrie Powlus
26 W. Third St.
Bloomsburg, Pa.

9. tax parcel number / other number: 05W-04-227

10. U.T.M. zone / easting / northing

11. status (other surveys, lists etc.): ---

usgs sheet: Bloomsburg, Pa. 7.5

12. classification: site ( ) structure ( ) object ( ) building (X) in N.R. district yes ( ) no ( )

13. date(s) (how determined): C1880 (style)

14. period: 1880-1900

15. style, design or folk type: Queen Anne

19. original use: Residence

20. present use: Residence

16. architect or engineer: ---

17. contractor or builder: ---

18. primary building mat./construction: Wooden

21. condition: Average

22. integrity: Poor

2. municipality: Bloomsburg
6. other name (historic name if any): ---

23. site plan with north arrow



24. photo notation:
Roll 5
Neg. # 19

25. file/location: Bloomsburg Town Hall

3. street address or specific location: 26 W. 3rd St.

26. brief description (note unusual features, integrity, environment, threats and associated buildings)

Stories: 2½

Bays: 3 wide x 6 deep with raised first floor and exposed foundation of rusticated stone. It has a false turret front with scalloped shingles

Roof: The roof line is a combination hip and gable with a beveled cornice. There are shed roof dormers on each side which contain 21 lights. In the front gable there is a 4 light fan light and fish scale shingles.

Windows: 1/1 double hung sash with scalloped lintels and false brackets. An overhang is supported by scrolled brackets and beveled pilasters.

CONTRIBUTING

(continue on back if necessary)

27. history, significance and/or background

(continue on back if necessary)

28. sources of information

(continue on back if necessary)

29. prepared by:
Kathy Hause BHSS

30. date: 3/80

revision(s): 11/20/80

4. survey code: 037-BL-05W-04-227

PENNSYLVANIA HISTORIC RESOURCE SURVEY FORM

OFFICE OF HISTORIC PRESERVATION Box 1026
PA HISTORICAL & MUSEUM COMMISSION Harrisburg, PA 17120

7. Local survey organization: Bloomsburg Historic Site Survey

1. County: Columbia
2. municipality: Bloomsburg
3. street address or specific location: 28-30 West 3rd St.
4. survey code: 037-BL-05W-04-228
5. present name: ---
6. other name (historic name if any): ---

8. property owners name and address:
Irene and James Ritter
28 W. 3rd St.
Bloomsburg, Pa.

9. tax parcel number / other number: 05W-04-228

10. U.T.M. zone / easting / northing:

11. status (other surveys, lists etc.): ---

usgs sheet: Bloomsburg, Pa. 7.5

12. classification: site ( ) structure ( ) object ( ) building (X) in N.R. district yes ( ) no ( )

13. date(s) (how determined): C1860 (style)

14. period: 1860-1879

15. style, design or folk type: Eclectic Victorian

16. architect or engineer: ---

17. contractor or builder: ---

18. primary building mat./construction: Masonary const./ brick

19. original use: Residence

20. present use: Double residence

21. condition: Above average

22. integrity: Average

23. site plan with north arrow



24. photo notation:
Roll 5 Neg. #8
Roll 49 Neg. # 21A-22

25. file/location: Bloomsburg Town Hall

26. brief description (note unusual features, integrity, environment, threats and associated buildings)

CONTRIBUTING

Stories:	2½
Bays:	4 wide with L-shape
Roof:	Gable, boxed cornice with scallop shingles in gables
Front turret addition:	Polygonal, pedimented roof, decorative shingles. Windows are 1/1 light sash, 2nd row have pedimented hood molds with circular motif.
Windows:	1/1 light sash, 1st floor have flat arches and false brackets; 2nd floor have pedimented hood molds and false brackets; Orieol window on west side
Doors:	Either side of turret. Left-double 2 lights, 2 panels--pedimented door mold. Right-single, flat arch blind transom.
Porch:	Flat roof, Roman columns
Foundation:	Rubber
Additions:	Rear pent roof, shingle siding
Assoc. Bldg:	Concrete block garage

(continue on back if necessary)

27. history, significance and/or background

Cummings Map of 1860, Sanborn Map of 1923
The house was originally a single dwelling, Queen Anne features were added.

(continue on back if necessary)

28. sources of information

Cummings Map of 1860 and Snaborn Map of 1923

(continue on back if necessary)

29. prepared by: Carol Wynn BHSS

30. date: 4/80

revision(s): 11/20/80

ADDITIONAL DATA/PHOTOS number all continuations from front		4. survey code



EVALUATION

EVALUATOR(S)

C

PENNSYLVANIA HISTORIC RESOURCE SURVEY FORM

OFFICE OF HISTORIC PRESERVATION Box 1026
PA HISTORICAL & MUSEUM COMMISSION Harrisburg, PA 17120

7. Local survey organization: Bloomsburg Historic Site Survey

1. County: Columbia
5. present name: ---

8. property owners name and address:
Gerald and Judith Rieder
38 W. 3rd St.
Bloomsburg, Pa.

9. tax parcel number / other number: 05W-04-229

10. U.T.M. zone / easting / northing

11. status (other surveys, lists etc.): ---

usgs sheet: Bloomsburg, Pa. 7.5

12. classification: site ( ) structure ( ) object ( ) building (X) in N.R. district yes ( ) no ( )

13. date(s) (how determined): C1890 (style)

14. period: 1880-1899

15. style, design or folk type: Queen Anne

19. original use: Residence

20. present use: Residence

16. architect or engineer: ---

17. contractor or builder: ---

18. primary building mat./construction: Frame/clapboard

21. condition: Above average

22. integrity: Average

2. municipality: Bloomsburg
6. other name (historic name if any): ---

23. site plan with north arrow



24. photo notation:
Roll 5
Neg. # 17

25. file/location: Bloomsburg Town Hall

3. street address or specific location: 38 W. 3rd St.

26. brief description (note unusual features, integrity, environment, threats and associated buildings)

Stories: 2½
Bays: 3, irregular shape
Roof: Irregular massed hip roof with intersecting pedimented gables; dormer with pediment roof; interior brick chimney; dentiled cornice
Windows: Semi-circular in front gable; roof cresting; 1/1 sash with plain surrounds
Doors: Double paneled
Porch: Verandah with pedimented entrance ways, turned posts, railing and lattice work

CONTRIBUTING

(continue on back if necessary)

27. history, significance and/or background

(continue on back if necessary)

28. sources of information

Souvenir Book of Bloomsburg, Pa., 1901.

(continue on back if necessary)

29. prepared by: BHSS

30. date: 1980

revision(s): 11/20/80

4. survey code: 037-BL-05W-04-229

C

PENNSYLVANIA HISTORIC RESOURCE SURVEY FORM
OFFICE OF HISTORIC PRESERVATION Box 1026
PA HISTORICAL & MUSEUM COMMISSION Harrisburg, PA 17120

7. Local survey organization: Bloomsburg Historic Site Survey

1. County: Columbia

5. present name: --

8. property owners name and address:
William S. Elwell Funeral Home
325 Market Street
Bloomsburg, PA 17815

9. tax parcel number / other number: 05W-04-230

10. U.T.M. zone / easting / northing

11. status (other surveys, lists etc.): --

usgs sheet: Bloomsburg, PA (7.5)

12. classification: site ( ) structure ( ) object ( ) building (X) in N.R. district yes ( ) no ( )

13. date(s) (how determined): C-1920 (style)

14. period: 1920-1939

15. style, design or folk type: Eclectic

19. original use: Residence

20. present use: Funeral Home

16. architect or engineer: --

17. contractor or builder: --

18. primary building mat./construction: Masonry, load bearing walls; smooth-faced cut stone

21. condition: Above Average

22. integrity: Excellent

2. municipality: Bloomsburg

6. other name (historic name if any):

3. street address or specific location: 325 Market Street

23. site plan with north arrow



24. photo notation: Roll 40, Neg. No. 20-20A

25. file/location: Bloomsburg Town Hall

26. brief description (note unusual features, integr

Bays: 3 bays
Stories: 2½ stories, irregular shape
Roof: Gable roof
Entryway: Central projecting bay with double doors, a semi-circular fan light recessed within a compound arch

CONTRIBUTING

(continue on back if necessary)

4. survey code: 037-BL-05W-04-230

27. history, significance and/or background

--

(continue on back if necessary)

28. sources of information

--

(continue on back if necessary)

29. prepared by: BHSS

30. date: 1980

revision(s):

PENNSYLVANIA HISTORIC RESOURCE SURVEY FORM
OFFICE OF HISTORIC PRESERVATION Box 1026
PA HISTORICAL & MUSEUM COMMISSION Harrisburg, PA 17120

7. Local survey organization: Bloomsburg Historic Site Survey

1. County: Columbia
2. municipality: Bloomsburg
3. street address or specific location: 317 Market Street
4. survey code: 037-BL-05W-04-231
5. present name: --
6. other name (historic name if any)

8. property owners name and address:
Christian Science Society
377 Market Street
Bloomsburg, PA 17815

9. tax parcel number / other number: 05W-04-231

10. U.T.M. zone / easting / northing:

11. status (other surveys, lists etc.): --

usgs sheet: Bloomsburg, PA (7.5)

12. classification: site ( ) structure ( ) object ( ) building (X) in N.R. district yes ( ) no ( )

13. date(s) (how determined): C-1920 (style)

14. period: 1920-1939

15. style, design or folk type: Bungalow

16. architect or engineer: --

17. contractor or builder: --

18. primary building mat./construction: Frame construction/ shingle and brick

19. original use: Residence

20. present use: Religious

21. condition: Above Average

22. integrity: Above Average

23. site plan with north arrow



24. photo notation: Roll 40, Neg. No. 19-19A

25. file/location: Bloomsburg Town Hall

26. brief description (note unusual features, integrity, environment, threats and associated buildings)

Bays: 2 bays
Stories: 1½ stories
Roof: Gable roof, interior brick chimney, dormer with twin 1/1 light sash windows
Windows: 1/1 windows with simple trim
Porch: Open front porch with roof continuous with roof of house, plain posts, railing and concrete base
Foundation: Concrete

CONTRIBUTING

(continue on back if necessary)

27. history, significance and/or background

--

(continue on back if necessary)

28. sources of information

--

(continue on back if necessary)

29. prepared by: BHSS

30. date: 8/14/80

revision(s):

PENNSYLVANIA HISTORIC RESOURCE SURVEY FORM
OFFICE OF HISTORIC PRESERVATION Box 1026
PA HISTORICAL & MUSEUM COMMISSION Harrisburg, PA 17120

7. Local survey organization: Bloomsburg Historic Site Survey

1. County: Columbia
5. present name: --
2. municipality: Bloomsburg
6. other name (historic name if any): --
3. street address or specific location: 311 Market Street
4. survey code: 037-BL-05W-04-232

8. property owners name and address:
Elwood and Delores Harding
311 Market Street
Bloomsburg, PA 17815

9. tax parcel number / other number: 05W-04-232

10. U.T.M. zone / easting / northing
usgs sheet: Bloomsburg, PA (7.5)

11. status (other surveys, lists etc.): --

12. classification: site ( ) structure ( ) object ( ) building (X) in N.R. district yes ( ) no ( )

13. date(s) (how determined): C-1890 (style)

14. period: 1880-1899

15. style, design or folk type: Colonial Revival

16. architect or engineer: --

17. contractor or builder: --

18. primary building mat./construction: Frame construction clapboard siding

19. original use: Residence

20. present use: Residence

21. condition: Above Average

22. integrity: Excellent

23. site plan with north arrow



24. photo notation: Roll 40, Neg. No. 18-18A

25. file/location: Bloomsburg Town Hall

26. brief description (note unusual features, integ...

Bays: 4 bays

Stories: 2½ stories

Roof: Multi-planed roof with finials, beveled cornice, zigzag pattern topping a serpant pattern on the frieze; 4 light shed roof dormer faces front; gable end facing the street has palladian window

Windows: Central window is 1/1; flanking windows are triangular with curved sides; 2nd floor--oriel window with 3-1/1 windows flanked by louvered shutters; 1st floor left bay--3-faced bay extension with 1/1 sash windows; 2nd floor 2nd bay--narrow paired 1/1 windows with louvered shutters and decorative upper railing

Door: 1st floor has a single door in 3rd bay with 2-light transom and 4 side lights on left side; door has diamond shape lights over "x" shaped raised panels; above door on 2nd floor is an oval window **

CONTRIBUTING

(continue on back if necessary)

27. history, significance and/or background

The building was used as a doctor's office in the 20's.

(continue on back if necessary)

28. sources of information

Sanborne Map of 1923.

(continue on back if necessary)

29. prepared by: BHSS

30. date: 3/3/80

revision(s): 11/2/80

ADDITIONAL DATA/PHOTOS Number all continuations from front		4. survey code 037-BL-05W-04-232

**

26. (cont'd.)

2nd floor in 4th bay has a single door which is 2 panels over a single light over 2 raised panels; door features a small balconette with decorative posts, brackets and rails; 1st floor 4th bay--single door with 2 panels over a single light over 2 raised panels

Chimney: Single interior brick chimney on left slope

Foundation: Rockface coursed ashlar

EVALUATION

EVALUATOR(S)

PENNSYLVANIA HISTORIC RESOURCE SURVEY FORM
OFFICE OF HISTORIC PRESERVATION Box 1026
PA HISTORICAL & MUSEUM COMMISSION Harrisburg, PA 17120

7. Local survey organization: Bloomsburg Historic Site Survey

1. County: Columbia

5. present name: --

8. property owners name and address:
Harry, Jr. and Bernice Keller
735 East Third Street
Bloomsburg, PA 17815

9. tax parcel number / other number: 05W-04-233

10. U.T.M. zone / easting / northing

11. status (other surveys, lists etc.): --

usgs sheet: Bloomsburg, PA (7.5)

12. classification: site ( ) structure ( ) object ( ) building (X) in N.R. district yes ( ) no ( )

13. date(s) (how determined): C-1890 (style)

14. period: 1880-1899

15. style, design or folk type: Eclectic Victorian, Queen Anne & Colonail Revival features

19. original use: Residence

20. present use: Residence

16. architect or engineer: --

17. contractor or builder: --

18. primary building mat./construction: brick/common bond

21. condition: Above Average

22. integrity: Excellent

2. municipality: Bloomsburg

6. other name (historic name if any): --

23. site plan with north arrow



3. street address or specific location: 303 Market Street

24. photo notation: Roll 40, Neg. No. 17-17A

25. file/location: Bloomsburg Town Hall

26. brief description (note unusual features, integrity, environment, threats and associated buildings):

CONTRIBUTING

Bays:	3 bays
Stories:	2½ stories, T-shaped
Roof:	Intersecting gable roof with exposed gable end facing street; beveled cornice and brackets
Windows:	2/2 double hung sash with brick hood moulds and raised wooden bases
Door:	Double door with 1 light over 2 raised panels in each leaf; outer storm door gives impression of a transom
Porch:	Flat porch roof extends length of front and right side; dentiled frieze supported by fluted columns on brick bases; brick chimney on south slope
Additions:	Two rear clapboard additions - one having a pent roof and one having a gable roof disrupt the integrity.
Foundation:	Uncoursed rubble.

(continue on back if necessary)

27. history, significance and/or background: --

(continue on back if necessary)

28. sources of information: --

(continue on back if necessary)

29. prepared by: BHSS

30. date: 3/3/80 revision(s): 11/21/80

4. survey code: 037-BL-05W-04-233

C

PENNSYLVANIA HISTORIC RESOURCE SURVEY FORM
OFFICE OF HISTORIC PRESERVATION Box 1026
PA HISTORICAL & MUSEUM COMMISSION Harrisburg, PA 17120

7. Local survey organization: Bloomsburg Historic Site Survey

1. County: Columbia

5. present name: --

8. property owners name and address:
Valley Orologic Realty, Inc.
326 Market Street
Bloomsburg, PA 17815

9. tax parcel number / other number: 05W-04-234

10. U.T.M. zone / easting / northing

11. status (other surveys, lists etc.): --

usgs sheet: Bloomsburg, PA (7.5)

12. classification: site ( ) structure ( ) object ( ) building (X) in N.R. district yes ( ) no ( )

13. date(s) (how determined): C-1890 (style)

14. period: 1880-1899

15. style, design or folk type: Queen Anne

19. original use: Residence

20. present use: Residence

16. architect or engineer: --

17. contractor or builder: --

18. primary building mat./construction: Brick commonbond, masonry load bearing walls

21. condition: Good

22. integrity: Good

23. site plan with north arrow



6. other name (historic name if any): --

2. municipality: Bloomsburg

24. photo notation: Roll 41, Neg. No. 20-20A

25. file/location: Bloomsburg Town Hall

3. street address or specific location: Northwest corner of Market and Anthony 326 Market Street

26. brief description (note unusual features, integ

CONTRIBUTING

Stories: 2½ stories, irregular shape

Bays: 5 bays

Roof: Hip with cross gables, scallop-shaped shingles, roof cresting, corbeled brick chimney, dormer with pyramidal roof with recessed, twin 1/1 light windows ornamental with brackets and gingerbread railing bracketed cornice and enriched frieze

Windows: 1/1 light with segmental brick relieving arches with corbeled stops, or corbeled heads

Porch: Curvilinear verandah with paired columns on brick bases, spindle railing and pedimented entranceway, lattice work at base, partially enclosed portion disrupts the integrity of the facade

Door: Horizontal panels with single glass

Associated buildings: Shed/Garage

(continue on back if necessary)

4. survey code: 037-BL-05W-04-234

27. history, significance and/or background

--

(continue on back if necessary)

28. sources of information

--

(continue on back if necessary)

29. prepared by: Kathy Hause BHSS

30. date: 1980

revision(s)

c

PENNSYLVANIA HISTORIC RESOURCE SURVEY FORM

OFFICE OF HISTORIC PRESERVATION Box 1026
PA HISTORICAL & MUSEUM COMMISSION Harrisburg, PA 17120

7. Local survey organization: Bloomsburg Historic Site Survey

1. County: Columbia

5. present name: --

8. property owners name and address:
Richard and Kathleen Wolfe
320 Market Street
Bloomsburg, PA 17815

9. tax parcel number / other number: 05W-04-235

10. U.T.M. zone / easting / northing

11. status (other surveys, lists etc.): --

usgs sheet: Bloomsburg, PA (7.5)

12. classification: site ( ) structure ( ) object ( ) building (X) in N.R. district yes ( ) no ( )

13. date(s) (how determined): C-1890 (style)

14. period: 1880-1899

15. style, design or folk type: Queen Anne

19. original use: Residence

20. present use: Residence

16. architect or engineer: --

17. contractor or builder: --

18. primary building mat./construction: Masonry brick construction

21. condition: Average

22. integrity: Above Average

2. municipality: Bloomsburg

6. other name (historic name if any): William S. Moyer

3. street address or specific location: 320 Market Street

23. site plan with north arrow



24. photo notation: Roll 41, Neg. No. 21-21A

25. file/location: Bloomsburg Town Hall

26. brief description (note unusual features, inte

CONTRIBUTING

Stories: 2½ stories, irregular shape

Bays: 4 wide x 4 deep

Roof: Irregularly massed hip roof with intersecting gables, projecting eaves, scroll brackets, finials, tall, corbeled interior end chimneys, curved cornice, lattice, vergeboard with pendants, dormer with hip roof and multi-paned window, scallop-shaped shingles in gable as well as 1/1 light windows

Windows: Elaborate window treatments, paired 1/1 sash windows in 2-story projecting bay with arched heads, stone sills, louvered shutters and bands of brick corbeling and brackets, two recessed window groupings in 2½ story projecting bay highlighted by rows of corbeling; central 2nd floor window with mullioned sash and louvered shutters (continued)

(continue on back if necessary)

27. history, significance and/or background

William S. Moyer was an owner of Moyer Brothers Pharmacy founded in 1868. The business dealth in wholesale extensively and stocked window glass, paints, oils and bulk goods. It occupied the building at the northwest corner of Main and Center Street. William S. Moyer died in 1902.

(continue on back if necessary)

28. sources of information

Souvenir Book of Bloomsburg, Pennsylvania, 1901
International Magazine of Industry,
Souvenir Edition for Bloomsburg, June, 1910.

(continue on back if necessary)

29. prepared by: Kathy Hause BHSS

30. date: 1980 revision(s): 12/4/80

4. survey code: 037-BL-05W-04-235

ADDITIONAL DATA/PHOTOS number all continuations from front		4. survey code 037-BL-05W-04-235

26. continued

Doors: Main entrance has double paneled doors flanked by louvered shutters; side door is paneled and has a transom

Porch: Verandah with turned posts, spindle frieze and Eastlake railing

Associated buildings garage

EVALUATION

EVALUATOR(S)

PENNSYLVANIA HISTORIC RESOURCE SURVEY FORM
OFFICE OF HISTORIC PRESERVATION Box 1026
PA HISTORICAL & MUSEUM COMMISSION Harrisburg, PA 17120

7. Local survey organization: Bloomsburg Historic Site Survey

1. County: Columbia

5. present name: --

8. property owners name and address:
Methodist Episcopal Church
Market Street
Bloomsburg, PA 17815

9. tax parcel number / other number: 05W-04-236

10. U.T.M. zone / easting / northing

11. status (other surveys, lists etc.): --

usgs sheet: Bloomsburg, PA (7.5)

12. classification: site ( ) structure ( ) object ( ) building (X) in N.R. district yes ( ) no ( )

13. date(s) (how determined)

14. period

15. style, design or folk type: Gothic Revival

19. original use

20. present use

16. architect or engineer: --

17. contractor or builder: McCullough and Rooner, Philadelphia

18. primary building mat./construction: Masonry rusticated, random coursed ashlar

21. condition

22. integrity

23. site plan with north arrow



6. other name (historic name if any): --

2. municipality: Bloomsburg

24. photo notation: Roll 41, Neg. No. 22-22

25. file/location: Bloomsburg Town Hall

3. street address or specific location: 300 Block - Methodist Church

26. brief description (note unusual features, integrity, environment, threats and associated buildings):

Stories: 2 stories - L-shape, Hummelstown brownstone facade
Bays: 5 bays
Roof: Intersecting gable roof with monumental bell tower with louvered lancet windows and two short spires
Windows: Stain glass round windows and lancet window flank an expansive stain glass window with tracery
Doors: Segmental relieving arches cap windows and doors; 3 double paneled doors with transoms form entranceway; engaged buttresses articulate facade; contrasting stone bands divide the facade horizontally

CONTRIBUTING

(continue on back if necessary)

4. survey code: 037-BL-05W-04-236

27. history, significance and/or background: --

(continue on back if necessary)

28. sources of information: --

(continue on back if necessary)

29. prepared by: BHSS

30. date: 1980

revision(s):

PENNSYLVANIA HISTORIC RESOURCE SURVEY FORM
OFFICE OF HISTORIC PRESERVATION Box 1026
PA HISTORICAL & MUSEUM COMMISSION Harrisburg, PA 17120

7. Local survey organization: Bloomsburg Historic Site Survey

1. County: Columbia
5. present name: ---
2. municipality: Bloomsburg
6. other name (historic name if any): ---
3. street address or specific location: 140 W. 3rd St.
4. survey code: 037-BL-05W-04-237

8. property owners name and address:
James and Christine Whitman
140 W. 3rd St.
Bloomsburg, Pa.

9. tax parcel number / other number: 05W-04-237

10. U.T.M. zone / easting / northing

11. status (other surveys, lists etc.): ---

usgs sheet: Bloomsburg, Pa. 7.5

12. classification: site ( ) structure ( ) object ( ) building ( ) x in N.R. district yes ( ) no ( )

13. date(s) (how determined): C1900 (style)

14. period: 1900-1919

15. style, design or folk type: Queen Anne

16. architect or engineer: ---

17. contractor or builder: ---

18. primary building mat./construction: Common bond brick

19. original use: Residence

20. present use: Residence

21. condition: Above Average

22. integrity: Excellent

23. site plan with north arrow



24. photo notation:
Roll 5
Neg. 14

25. file/location: Bloomsburg Town Hall

26. brief description (note unusual features, integrity, environment, threats and associated buildings)

Stories: 2½
Bays: 3 wide, L-shaped; square tower in left bay with decorative shingles above 2nd floor and a pyramidal roof topped with a torch-like finial
Roof: Single gable with wide caves and boxed cornice, 2 exterior chimneys
Windows: 1/1 light sash with raised brick lintels and wooden bases
Door: Double, in right bay, 1 vertical light in each side and decorative scallop detail at base
12 light elliptical transom with raised brick molding
Porch: Flat roof, pedimented entrance, Roman doric columns with railing between them
Foundation: Not exposed

CONTRIBUTING

(continue on back if necessary)

27. history, significance and/or background

(continue on back if necessary)

28. sources of information

(continue on back if necessary)

29. prepared by: Carole Winn BHSS

30. date: 5/80

revision(s): 11/21/80

PENNSYLVANIA HISTORIC RESOURCE SURVEY FORM

OFFICE OF HISTORIC PRESERVATION Box 1026
PA HISTORICAL & MUSEUM COMMISSION Harrisburg, PA 17120

7. Local survey organization: Bloomsburg Historic Site Survey

1. County: Columbia
5. present name: ---

8. property owners name and address:
Thomas & Collette Thomas
146 W. 3rd St. Bloomsburg, Pa.
Julia K. Hughes
148 W. 3rd St. Bloomsburg,Pa.

9. tax parcel number / other number: 05W-04-242/243

10. U.T.M. zone easting northing

11. status (other surveys, lists etc.): ---

usgs sheet: Bloomsburg,Pa. 7.5

12. classification: site ( ) structure ( ) object ( ) building (X) in N.R. district yes ( ) no ( )

13. date(s) (how determined): C1880 (style)

14. period: 1880-1889

15. style, design or folk type: Queen Anne

19. original use: Residence

20. present use: Double Residence

16. architect or engineer: ---

17. contractor or builder: ---

18. primary building mat./construction: Clapboard/frame

21. condition: Above average

22. integrity: Above average

2. municipality: Bloomsburg
6. other name (historic name if any): ---

23. site plan with north arrow



24. photo notation:
Roll 5
Neg. 13

25. file/location: Bloomsburg Town Hall

3. street address or specific location: 146-148 W. 3rd St.

26. brief description (note unusual features, integrity, environment, threats and associated buildings)

Stories:	2½
Bays:	Polygonal turet in left bay with a pyramidal roof topped with a large final. Gabled turret in right side with decorative shingles and a small 1/1 light sash window, flanked by smaller single lights on either side
Roof:	Multi-planed, plain cornice
Windows:	1/1 light sash with lentils
Doors:	In central bay
Porch:	Flat roof, encircling verandah, front and left side supported by tuscon columns with brick bases and railing in between
Foundation:	Rubble stone

CONTRIBUTING

(continue on back if necessary)

27. history, significance and/or background

The house was used as a double residence in the 1920's

(continue on back if necessary)

28. sources of information

Sanburn Map of 1923

(continue on back if necessary)

29. prepared by: Carol Winn

30. date: 5/80

revision(s): 11/21/80

4. survey code: 037-BL-05W-04-242/243

PENNSYLVANIA HISTORIC RESOURCE SURVEY FORM
OFFICE OF HISTORIC PRESERVATION Box 1026
PA HISTORICAL & MUSEUM COMMISSION Harrisburg, PA 17120

7. Local survey organization: Bloomsburg Historic Site Survey

1. County: Columbia
5. present name: ---

8. property owners name and address:
Boyd and Melvin Davenport
Box 38
Salfordville, Pa.

9. tax parcel number / other number: 05W-04-244

10. U.T.M. zone / easting / northing

11. status (other surveys, lists etc.): ---

usgs sheet: Bloomsburg, Pa. 7.5

12. classification: site ( ) structure ( ) object ( ) building (X) in N.R. district yes ( ) no ( )

13. date(s) (how determined): C1860 (style)

14. period: 1860-1879

15. style, design or folk type: Italianate

19. original use: Residence

20. present use: Residence

16. architect or engineer: ---

17. contractor or builder: ---

18. primary building mat./construction:

21. condition: Good

22. integrity: Good

2. municipality: Bloomsburg

6. other name (historic name if any): E. Biddleman (1876)

23. site plan with north arrow



24. photo notation:
Roll 5
Neg. 12

25. file/location: Bloomsburg Town Hall

3. street address or specific location: 158 W. 3rd St.

26. brief description (note unusual features, integrity, environment, threats and associated buildings)

CONTRIBUTING

Stories:	2½
Bays:	3 wide, L-shaped with additions
Roof:	Single gable with wide eaves supported by paired decorative brackets plain frieze, and corner boards
Windows:	1/1 light sash with louvered shutters and pedimented hood molding and flat wooden bases
Door:	Double, 6 lights on each leaf; pedimented door mold
Foundation:	Uncoursed stone
Additions:	Enclosed side porch

The building appears to have undergone some remodeling. The door and paired gable windows date from 1900.

(continue on back if necessary)

27. history, significance and/or background

(continue on back if necessary)

28. sources of information

Cummings Map of 1860
Beers Atlas, 1876

(continue on back if necessary)

29. prepared by: Carol Wynn BHSS

30. date: 5/80

revision(s): 11/21/80

4. survey code: 037-BL-05W-04-244

SC

PENNSYLVANIA HISTORIC RESOURCE SURVEY FORM

OFFICE OF HISTORIC PRESERVATION Box 1026
PA HISTORICAL & MUSEUM COMMISSION Harrisburg, PA 17120

7. Local survey organization: Bloomsburg Historic Site Survey

1. County: Columbia
2. municipality: Bloomsburg
3. street address or specific location: 164 W. 3rd st.
4. survey code: 037-BL-05W-04-245
5. present name: ---
6. other name (historic name if any): Mrs. Whitenite (1876)

8. property owners name and address:
Joseph and Betty M. Dunkelburger
163 W. 3rd St.
Bloomsburg, Pa.

9. tax parcel number / other number: 05W-04-245

10. U.T.M. zone / easting / northing

11. status (other surveys, lists etc.): ---

usgs sheet: Bloomsburg, Pa. 7.5

12. classification: site ( ) structure ( ) object ( ) building (X) in N.R. district yes ( ) no ( )

13. date(s) (how determined): C1860 (style)

14. period: 1860-1879

15. style, design or folk type: Eclectic Victorian

19. original use: Residence

20. present use: Residence

16. architect or engineer: ---

17. contractor or builder: ---

18. primary building mat./construction: Frame construction Clapboard

21. condition: Above average

22. integrity: Above average

23. site plan with north arrow



24. photo notation: Roll 5
Neg. 11

25. file/location: Bloomsburg Town Hall

26. brief description (note unusual features, integrity, environment, threats and associated buildings)

Stories:	2½
Bays:	3 wide, L-shaped
Roof:	Intersecting gable with boxed cornice; paired and single brackets Corner boards, chimney on the slope
Windows:	1st floor--1/1 light sash with louvered shutters and bracketed lintels 2nd floor--same, minus shutters
Door:	6 raised panels, single light transom and architrave
Foundation:	Cement covered

CONTRIBUTING

(continue on back if necessary)

27. history, significance and/or background

The building appears on the 1860 map but the owner is not identified

(continue on back if necessary)

28. sources of information

Cummings Map of 1860
Beers Atlas, 1876

(continue on back if necessary)

29. prepared by: Carol Winn

30. date: 5/80

revision(s): 11/21/80

PENNSYLVANIA HISTORIC RESOURCE SURVEY FORM
OFFICE OF HISTORIC PRESERVATION Box 1026
PA HISTORICAL & MUSEUM COMMISSION Harrisburg, PA 17120

7. Local survey organization: Bloomsburg Historic Site Survey

1. County: Columbia
5. present name: ---

8. property owners name and address:
Danny and Dixie Carl
327 Jefferson St.
Bloomsburg, Pa.

9. tax parcel number / other number: 05W-04-246

10. U.T.M. zone / easting / northing

11. status (other surveys, lists etc.): ---

usgs sheet: Bloomsburg, Pa. 7.5

12. classification: site ( ) structure ( ) object ( ) building (X) in N.R. district yes ( ) no ( )

13. date(s) (how determined): C1910 (style)

14. period: 1900-1919

15. style, design or folk type: Georgian Revival

19. original use: Residence

20. present use: Residence

16. architect or engineer: ---

17. contractor or builder: ---

18. primary building mat./construction: Wooden frame

21. condition: Average

22. integrity: Above Average

2. municipality: Bloomsburg
6. other name (historic name if any): ---

23. site plan with north arrow



24. photo notation:
Roll 35
Neg. #3A-4

25. file/location: Bloomsburg Town Hall

3. street address or specific location: 327 Jefferson St.

26. brief description (note unusual features, integrity, environment, threats and associated buildings)

Stories:	2½
Bays:	3 wide x 4 deep, L-shaped
Roof:	Intersecting gables, boxed cornice and narrow freize
Dormer:	Front gabeled dormer with paladian window with projecting heads and wooden keystone
Windows:	1/1 sash with projecting heads and sills
Doors:	Wooden with raised panels
Porch:	Tin hip roof, boxed cornice, freize supported by double tuscan columns on stucco bases, spindle and spool baluster, lattace work
Foundation:	Stone

CONTRIBUTING

(continue on back if necessary)

27. history, significance and/or background

(continue on back if necessary)

28. sources of information

(continue on back if necessary)

29. prepared by: Kathy Hause

30. date: 8/13/80

revision(s): 11/20/80

4. survey code: 037-BL-05W-04-246

PENNSYLVANIA HISTORIC RESOURCE SURVEY FORM
OFFICE OF HISTORIC PRESERVATION Box 1026
PA HISTORICAL & MUSEUM COMMISSION Harrisburg, PA 17120

7. Local survey organization: Bloomsburg Historic Site Survey

1. County: Columbia
2. municipality: Bloomsburg
3. street address or specific location: 335 Jefferson St.
4. survey code: 037-BL-05W-247
5. present name: ---
6. other name (historic name if any): ---

8. property owners name and address:
Cora A. Reimand
335 Jefferson St.
Bloomsburg, Pa.

9. tax parcel number / other number: 05W-04-247

10. U.T.M. zone / easting / northing
usgs sheet: Bloomsburg, Pa. 7.5

11. status (other surveys, lists etc.): ---

12. classification: site ( ) structure ( ) object ( ) building (X) in N.R. district yes ( ) no ( )

13. date(s) (how determined): C1930 (style)

14. period: 1920-1939

15. style, design or folk type: Colonial Revival

16. architect or engineer: ---

17. contractor or builder: ---

18. primary building mat./construction: Frame-clapboard

19. original use: Residence

20. present use: Residence

21. condition: Average

22. integrity: Average

23. site plan with north arrow



24. photo notation:
Roll 35
Neg. # 2A-3

25. file/location: Bloomsburg Town Hall

26. brief description (note unusual features, integrity, environment, threats and associated buildings)

Stories:	2½
Bays:	2 wide x 4 deep, gable end faces street, rectangular shape
Roof:	Single pedimented gable, boxed cornice, dentils, freize brick chimney on slope
Windows:	Paladian window in exposed gable end, the rest are 1/1 sash
Door:	Wooden with raised panels and 1 large light
Porch:	Flat roof, boxed cornice, dentils and wide freize, square posts on ashlar bases, bent wooden balusters
Foundation:	Cement

CONTRIBUTING

(continue on back if necessary)

27. history, significance and/or background

(continue on back if necessary)

28. sources of information

(continue on back if necessary)

29. prepared by: Kathy Hause, BHSS

30. date: 8/13/80 revision(s): 11/20/80

C C

PENNSYLVANIA HISTORIC RESOURCE SURVEY FORM
OFFICE OF HISTORIC PRESERVATION Box 1026
PA HISTORICAL & MUSEUM COMMISSION Harrisburg, PA 17120

7. Local survey organization: Bloomsburg Historic Site Survey

1. County: Columbia
5. present name: ---

8. property owners name and address:
Edward and Connie Deily
332 Jefferson St.
Bloomsburg, Pa.

9. tax parcel number / other number: 05W-04-248

10. U.T.M. zone / easting / northing
usgs sheet: Bloomsburg, Pa. 7.5

11. status (other surveys, lists etc.): ---

12. classification
site ( ) structure ( ) object ( )
building (x)
in N.R. district yes ( ) no ( )

13. date(s) (how determined): C1940 (style)

14. period: 1940-1959

15. style, design or folk type: Colonial Revival

19. original use: Residence

20. present use: Residence

16. architect or engineer: ---

17. contractor or builder: ---

18. primary building mat./construction: Aluminum siding
wooden frame

21. condition: Above average

22. integrity: Average

2. municipality: Bloomsburg
6. other name (historic name if any): ---

23. site plan with north arrow



24. photo notation
Roll 39
Neg. # 20-20A

25. file/location: Bloomsburg Town Hall

26. brief description (note unusual features, integ

Stories:	2½
Bays:	2 wide x 2 deep, rectangular shape
Roof:	Single gable, asbestos shingles, exterior brick chimney on ridge
Dormers:	2 wall dormers with gable roofs and 6/1 windows
Windows:	2nd story 6/1 sash; 1st story 8/1 flanked by 4/1 sash with bicolored panel shutters
Door:	Front entry, wooden with raised panels and 4 lights
Porch:	Side flat roof with wrought iron railing, boxed cornice, freize square posts, flagstone floor
Foundation:	Cement

CONTRIBUTING

(continue on back if necessary)

3. street address or specific location: 332 Jefferson St.

4. survey code: 037-BL-05W-04-248

27. history, significance and/or background

(continue on back if necessary)

28. sources of information

(continue on back if necessary)

29. prepared by:
Kathy Hause, BHSS

30. date: 8/13/80
revision(s): 11/20/80

PENNSYLVANIA HISTORIC RESOURCE SURVEY FORM

OFFICE OF HISTORIC PRESERVATION Box 1026
PA HISTORICAL & MUSEUM COMMISSION Harrisburg, PA 17120

7. Local survey organization: Bloomsburg Historic Site Survey

1. County: Columbia
5. present name: ---

8. property owners name and address:
Raymond & Erdean M. Kline
273 Edison Blvd.
Xenia, Ohio

9. tax parcel number / other number: 05W-04-249/250

10. U.T.M. zone / easting / northing

11. status (other surveys, lists etc.): ---

usgs sheet: Bloomsburg, Pa. 7.5

12. classification: site ( ) structure ( ) object ( ) building (x) in N.R. district yes ( ) no ( )

13. date(s) (how determined): C1930 (style)

14. period: 1920-1939

15. style, design or folk type: Colonial Revival

19. original use: Double residence

20. present use: Double residence

16. architect or engineer: ---

17. contractor or builder: ---

18. primary building mat./construction: Brick/frame

21. condition: Above average

22. integrity: Average

2. municipality: Bloomsburg
6. other name (historic name if any): ---

23. site plan with north arrow



24. photo notation:
Roll 39
Neg. No. 19-19A

25. file/location: Bloomsburg Town Hall

3. street address or specific location: 324-328 Jefferson St.

26. brief description (note unusual features, integ

Stories:	2 story
Bays:	4 wide x 3 deep, rectangular shape
Roof:	Single gable asbestos shingle, brick chimney on ridge, boxed cornice and wide freize
Windows:	1/1 sash with cement lintels and sills
Doors:	The 2 front entries are wooden with 12 lights and cement lintels and sills
Porch:	Flat roof, boxed cornice, wide freize supported by tuscan columns, spindle and spool baluster
Foundation:	Cinder block with 2 casement Windows

CONTRIBUTING

(continue on back if necessary)

27. history, significance and/or background

(continue on back if necessary)

4. survey code: 037-BL-05W-04-249/250

28. sources of information

(continue on back if necessary)

29. prepared by: Kathy Hause, BHSS

30. date: 8/13/80

revision(s): 11/20/80

PENNSYLVANIA HISTORIC RESOURCE SURVEY FORM
OFFICE OF HISTORIC PRESERVATION Box 1026
PA HISTORICAL & MUSEUM COMMISSION Harrisburg, PA 17120

7. Local survey organization: Bloomsburg Historic Site Survey

1. County: Columbia
5. present name: ---

8. property owners name and address:
Doublas and Margaret L. Davis
16 Belmont Circle
Trenton, N.J. 08168

9. tax parcel number / other number: 05W-04-251

10. U.T.M. zone / easting / northing

11. status (other surveys, lists etc.): ---

usgs sheet: Bloomsburg, Pa. 7.5

12. classification: site ( ) structure ( ) object ( ) building (X) in N.R. district yes ( ) no ( )

13. date(s) (how determined): C1870 (Style)

14. period: 1860-1879

15. style, design or folk type: Italianate

19. original use: Residence

20. present use: Residence

16. architect or engineer: ---

17. contractor or builder: ---

18. primary building mat./construction: Stretcher board brick

21. condition: Above average

22. integrity: Excellent

2. municipality: Bloomsburg
6. other name (historic name if any): P. Bruglar

23. site plan with north arrow



24. photo notation:
Roll 53
Neg 8A-9 and 9A-10

25. file/location: Bloomsburg Town Hall

3. street address or specific location: 204 W. 3rd St.

26. brief description (note unusual features, integ

Stories: 2½
Bays: 5 wide, rectangular shape with rear ell
Roof: 2nd floor, 2/2 light sash with labels; 1st floor, 1/1 light sash with labels and louvered shutters
Door: Double, in central bay, 3 raised panels on each leaf, raised, arched brick door mold
Porch: Pedimented portico supported by 2 Roman doric colums; decorative iron railing
Foundation: Coursed stone

CONTRIBUTING

(continue on back if necessary)

27. history, significance and/or background

(continue on back if necessary)

28. sources of information

Beer's Atlas, 1876

(continue on back if necessary)

29. prepared by: Carol Wynn

30. date: 5/80

revision(s): 11/21/80

4. survey code: 037-BL-05W-04-251

ADDITIONAL DATA/PHOTOS number all continuations from front		4. survey code



EVALUATION

EVALUATOR(S)

PENNSYLVANIA HISTORIC RESOURCE SURVEY FORM
OFFICE OF HISTORIC PRESERVATION Box 1026
PA HISTORICAL & MUSEUM COMMISSION Harrisburg, PA 17120

7. Local survey organization: Bloomsburg Historic Site Survey

1. County: Columbia
5. present name: ---

8. property owners name and address:
Charles Rosenberg
210 West Third Street
Bloomsburg, Pa.

9. tax parcel number / other number: 05W-04-252

10. U.T.M. zone / easting / northing

11. status (other surveys, lists etc.): ---

usgs sheet: Bloomsburg, Pa. 7.5

12. classification: site ( ) structure ( ) object ( ) building (X) in N.R. district yes ( ) no ( )

13. date(s) (how determined): C1860 (style)

14. period: 1860-1879

15. style, design or folk type: Italianate

19. original use: Double Residence

20. present use: Residence

16. architect or engineer: ---

17. contractor or builder: ---

18. primary building mat./construction: Common bond brick

21. condition: Above average

22. integrity: Above average

2. municipality: Bloomsburg

6. other name (historic name if any):

23. site plan with north arrow



3. street address or specific location: 210 W. 3rd St.

24. photo notation:
Roll 5
Neg 9

25. file/location: Bloomsburg Town Hall

26. brief description (note unusual features, integrity, environment, threats and associated buildings)

Stories: 2½
Bays: 3 wide, 2nd floor side bay extention
Roof: Single gable with wide eaves, dentiled and paneled frieze, 4 pairs of brackets, exterior cinder block chimney
Windows: 2nd floor--6/6 light sash with pedimented hood molds and flat wooden bases; 1st floor--2/2 light sash with flat wooden lentils and bases
Door: In left bay, fluted pilasters and decorative door cornice, 4 light fan light
Porch: No roof, iron railing
Foundation: Cinder block, reinforcing stone

CONTRIBUTING

(continue on back if necessary)

27. history, significance and/or background

(continue on back if necessary)

28. sources of information

Cummings Map of 1860
Beers Atlas, 1876

(continue on back if necessary)

29. prepared by: Carol Winn

30. date: 5/80

revision(s): 11/21/80

4. survey code: 037-BL-05W-04-252

5C

PENNSYLVANIA HISTORIC RESOURCE SURVEY FORM

OFFICE OF HISTORIC PRESERVATION Box 1026
PA HISTORICAL & MUSEUM COMMISSION Harrisburg, PA 17120

7. Local survey organization: Bloomsburg Historic Site Survey

1. County: Columbia
5. present name: ---

8. property owners name and address:
Charles and Shirley Woodrig
P O Box 243
Benton, Pa.

9. tax parcel number / other number: 05W-04-253

10. U.T.M. zone / easting / northing

11. status (other surveys, lists etc.): ---

usgs sheet: Bloomsburg, Pa. 7.5'

12. classification: site ( ) structure ( ) object ( ) building (X) in N.R. district yes ( ) no ( )

13. date(s) (how determined): C1900 (style)

14. period: 1900-1919

15. style, design or folk type: Vernacular Victorian

19. original use: Residence

20. present use: Apartments

16. architect or engineer: ---

17. contractor or builder: ---

18. primary building mat./construction: Aluminum siding/ frame construction

21. condition: Above average

22. integrity: Average

2. municipality: Bloomsburg
6. other name (historic name if any): ---

23. site plan with north arrow



24. photo notation:
Roll 5
Neg 8

25. file/location: Bloomsburg Town Hall

3. street address or specific location: 218-220-222 W. 3rd St.

26. brief description (note unusual features, integrity, environment, threats and associated buildings)

Stories: 2½
Bays: 4, T-shaped
Roof: Intersecting gable, clover leaf vercboard, wide eaves, 2 plain supports, chimney on slope, dormers contain multi-colored, multi-paned glass with pediments, diamond shaped shingles, scallops, and false brackets on cornices
Windows: Paired 1/1 light sash
Doors: Face each side
Porches: Pent roof, decorative brackets, turned post
Foundation: Rock faced coursed ashlar

CONTRIBUTING

(continue on back if necessary)

27. history, significance and/or background

(continue on back if necessary)

28. sources of information

(continue on back if necessary)

29. prepared by: Carol Wynn

30. date: 5/80

revision(s): 11/21/80

4. survey code: 037-BL-05W-04-253

PENNSYLVANIA HISTORIC RESOURCE SURVEY FORM
OFFICE OF HISTORIC PRESERVATION Box 1026
PA HISTORICAL & MUSEUM COMMISSION Harrisburg, PA 17120

7. Local survey organization: Bloomsburg Historic Site Survey

5. present name: ---

1. County: Columbia

8. property owners name and address:
William and Rachael Butler
RD 6 Box 388
Bloomsburg, Pa.

9. tax parcel number / other number: 05W-04-254A

10. U.T.M. zone / easting / northing

11. status (other surveys, lists etc.): ---

usgs sheet: Bloomsburg, Pa. 7.5

12. classification: site ( ) structure ( ) object ( ) building (X) in N.R. district yes ( ) no ( )

13. date(s) (how determined): C1870 (style)

14. period: 1860-1879

15. style, design or folk type: Vernacular / Victorian

19. original use: Residence

20. present use: Apartments

16. architect or engineer: ---

17. contractor or builder: ---

18. primary building mat./construction: Frame construction, Clapboard siding

21. condition: Average

22. integrity: Average

6. other name (historic name if any): M. P. Lutz

2. municipality: Bloomsburg

23. site plan with north arrow



3. street address or specific location: 224-228 W. 3rd St.

24. photo notation: Roll 5, Neg 7

25. file/location: Bloomsburg Town Hall

26. brief description (note unusual features, integrity, environment, threats and associated buildings)

Stories:	2
Bays:	Intersecting gable, simple cornice, corner boards
Windows:	2nd floor--1/1 light sash with raised wooden lentils and bases; 1st floor--2/2 light sash with raised wooden lentils and bases
Doors:	One has 9 lights, the other has 1 light over 3 raised panels, both have the same surrounds as the windows
Porch:	Hip roof, encircling verandah with pediment containing fan design, decorative wooden posts and brackets
Foundation:	Not exposed
Additions:	Several in rear

CONTRIBUTING

(continue on back if necessary)

27. history, significance and/or background

(continue on back if necessary)

28. sources of information

Beers Atlas, 1876

(continue on back if necessary)

29. prepared by: Carol Winn

30. date: 5/80

revision(s): 11/21/80

4. survey code: 037-BL-05W-04-254A

C

PENNSYLVANIA HISTORIC RESOURCE SURVEY FORM
OFFICE OF HISTORIC PRESERVATION Box 1026
PA HISTORICAL & MUSEUM COMMISSION Harrisburg, PA 17120

7. Local survey organization: Bloomsburg Historic Site Survey

1. County: Columbia
5. present name: ---

8. property owners name and address:
M. Elizabeth and Emory Narig, Jr.
236 W. 3rd St.
Bloomsburg, Pa.

9. tax parcel number / other number: 05W-04-255-1

10. U.T.M. zone / easting / northing

11. status (other surveys, lists etc.): ---

usgs sheet: Bloomsburg, Pa. 7.5

12. classification: site ( ) structure ( ) object ( ) building (X) in N.R. district yes ( ) no ( )

13. date(s) (how determined): C1880 (style)

14. period: 1880-1899

15. style, design or folk type: Eclectic Victorian Italianate features

19. original use: Residence

20. present use: Residence

16. architect or engineer: ---

17. contractor or builder: ---

18. primary building mat./construction: Stretcher bond brick

21. condition: Above average

22. integrity: Excellent

2. municipality: Bloomsburg
6. other name (historic name if any): ---

23. site plan with north arrow



24. photo notation:
Roll 5
Neg. 10

25. file/location: Bloomsburg Town Hall

3. street address or specific location: 236 W. 3rd St.

26. brief description (note unusual features, integrity, environment, threats and associated buildings)

Stories: 2½
Bays: 5 wide, L-shaped
Roof: Intersecting gable with cornice, wide eaves and paired decorative brackets
Windows: Top floor--arched 1/1 light and raised corbeled brick molding with flat wooden bases, above door--square oriel window supported by large ornamental brackets; 3 narrow 1/1 light windows with 3 raised panels at the base and single decorative brackets supporting the flat roof. Rest of windows 1/1 sash with arched corbeled brick hood molds.
Door: Double, in central bay, arched raised panel at top, single light, and raised panel in each leaf
Foundation: Uncoursed rubble
CONTRIBUTING

(continue on back if necessary)

27. history, significance and/or background

The house is built on the former site of the Presbyterian burial ground.

(continue on back if necessary)

28. sources of information

Cummings Map of 1860

(continue on back if necessary)

29. prepared by: Carol Wynn

30. date: 5/80

revision(s): 11/21/80

4. survey code: 037-BL-05W-04-255-1

PENNSYLVANIA HISTORIC RESOURCE SURVEY FORM

OFFICE OF HISTORIC PRESERVATION Box 1026
PA HISTORICAL & MUSEUM COMMISSION Harrisburg, PA 17120

7. Local survey organization: Bloomsburg Historic Site Survey

1. County: Columbia
5. present name: ---

8. property owners name and address:
Stanley and Marie Rhoades
252 W. 3rd St.
Bloomsburg, Pa.

9. tax parcel number / other number: 05W-04-259

10. U.T.M. zone / easting / northing

11. status (other surveys, lists etc.): ---

usgs sheet: Bloomsburg, Pa. 7.5

12. classification: site ( ) structure ( ) object ( ) building (x) in N.R. district yes ( ) no ( )

13. date(s) (how determined): c1870 (style)

14. period: 1860-1879

15. style, design or folk type: Vernacular Georgian

19. original use: Residence

20. present use: Residence

16. architect or engineer: ---

17. contractor or builder: ---

18. primary building mat./construction: Clapboard/frame

21. condition: Average

22. integrity: Above average

2. municipality: Bloomsburg

6. other name (historic name if any): J. P. Barkley

23. site plan with north arrow



24. photo notation:
Roll 5
Neg. 5

25. file/location: Bloomsburg Town Hall

3. street address or specific location: 252 W. 3rd St.

26. brief description (note unusual features, integrity, environment, threats and associated buildings)

Stories: 2
Bays: 4 wide, T-shape
Roof: Low pitched gable with wide eaves, exterior brick chimney
Windows: 2nd floor--2/2 light sash with flat wooden lintels and bases; 1st floor--1/1 light sash with same surrounds
Door: In 2nd bay 2 square lights over 4 raised panels in the entablature
Porch: Stoop
Foundation: Coursed rubble

CONTRIBUTING

(continue on back if necessary)

27. history, significance and/or background

(continue on back if necessary)

28. sources of information

Beer's Atlas, 1876

(continue on back if necessary)

29. prepared by: Carol Winn BHSS

30. date: 5/80

revision(s): 11/21/80

4. survey code: 037-BL-05W-04-259

C

PENNSYLVANIA HISTORIC RESOURCE SURVEY FORM
OFFICE OF HISTORIC PRESERVATION Box 1026
PA HISTORICAL & MUSEUM COMMISSION Harrisburg, PA 17120

7. Local survey organization: Bloomsburg Historic Site Survey

5. present name: --

1. County: Columbia

8. property owners name and address:
Rolland and PHyllis Rhodmoyer
340 East 2nd Street
Bloomsburg, PA

9. tax parcel number / other number: 05W-04-263

10. U.T.M. zone / easting / northing

11. status (other surveys, lists etc.): ---

usgs sheet: Bloomsburg, PA 7.5

12. classification: site ( ) structure ( ) object ( ) building (X) in N.R. district yes ( ) no ( )

13. date(s) (how determined): C.1930 (style)

14. period: 1920-1939

15. style, design or folk type: Colonial Revival

19. original use: Residence

20. present use: Residence

16. architect or engineer: ---

17. contractor or builder: ---

18. primary building mat./construction: stucco siding/ frame

21. condition: Average

22. integrity: Average

6. other name (historic name if any): --

2. municipality: Bloomsburg

23. site plan with north arrow



24. photo notation:
Roll #46
Neg. #8A-9

25. file/location: ---

26. brief description (note unusual features, inte

Stories:	2 stories, rectangular shape
Bays:	2 bays
Roof:	Hip roof with interior brick chimney
Windows:	4/1 sash
Door:	Paneled door with 2 lights
Porch:	Open front porch with wide frieze
Foundation:	Concrete

CONTRIBUTING

(continue on back if necessary)

3. street address or specific location: 340 West St.

27. history, significance and/or background: ---

(continue on back if necessary)

28. sources of information: ---

(continue on back if necessary)

29. prepared by: BHSS

30. date: 1980

revision(s): 12/9/80

4. survey code: 037-BL-05W-04-263

PENNSYLVANIA HISTORIC RESOURCE SURVEY FORM
OFFICE OF HISTORIC PRESERVATION Box 1026
PA HISTORICAL & MUSEUM COMMISSION Harrisburg, PA 17120

7. Local survey organization: Bloomsburg Historic Site Survey

1. County: Columbia

5. present name: --

8. property owners name and address:
Charles and Mary Long
318 West Street
Bloomsburg, Pa.

9. tax parcel number / other number: 05W-04-264

10. U.T.M. zone / easting / northing

11. status (other surveys, lists etc.): ---

usgs sheet: Bloomsburg, PA 7.5

12. classification: site ( ) structure ( ) object ( ) building (X) in N.R. district yes ( ) no ( )

13. date(s) (how determined): C.1930 (style)

14. period: 1920-1939

15. style, design or folk type: Bungalow

19. original use: Residence

20. present use: Residence

16. architect or engineer: ---

17. contractor or builder: ---

18. primary building mat./construction: Brick veneer/ frame

21. condition: Above Average

22. integrity: Above Average

23. site plan with north arrow



6. other name (historic name if any): --

2. municipality: Bloomsburg

3. street address or specific location: 318 West St.

24. photo notation:
Roll #46
Neg. #9A-10

25. file/location: ---

26. brief description (note unusual features, inte

Stories: 1½ stories, rectangular shape
Bays: 3 bays
Roof: Gable roof with intersecting gable that forms the porch roof
Windows: Tripartile 3/1 windows with continuous lintels
Porch: Open front porch with tapered brick posts on brick bases
Founation: Concrete

CONTRIBUTING

(continue on back if necessary)

27. history, significance and/or background: ---

(continue on back if necessary)

28. sources of information: ---

(continue on back if necessary)

29. prepared by: BHSS

30. date: 1980

revision(s): 12/9/80

4. survey code: 037-BL-05W-04-264

I

PENNSYLVANIA HISTORIC RESOURCE SURVEY FORM
OFFICE OF HISTORIC PRESERVATION Box 1026
PA HISTORICAL & MUSEUM COMMISSION Harrisburg, PA 17120

7. Local survey organization: Bloomsburg Historic Site Survey

1. County: Columbia

5. present name: --

8. property owners name and address:
Robert and Mildred Laubach
320 West Street
Bloomsburg, Pa.

9. tax parcel number / other number: 05W-04-265

10. U.T.M. zone / easting / northing

11. status (other surveys, lists etc.): ---

usgs sheet: Bloomsburg, PA 7.5

12. classification
site ( ) structure ( ) object ( )
building (X)
in N.R. district yes ( ) no ( )

13. date(s) (how determined): C.1950 (style)

14. period: 1940-1959

15. style, design or folk type: Ranch

19. original use: Residence

20. present use: Residence

16. architect or engineer: ---

17. contractor or builder: ---

18. primary building mat./construction: asbestos shingles/ frame

21. condition: Average

22. integrity: Average

6. other name (historic name if any): --

2. municipality: Bloomsburg

23. site plan with north arrow



24. photo notation
Roll #46
Neg. #10A-11

25. file/location: ---

3. street address or specific location: 320 West St.

26. brief description (note unusual features, integrity)

Stories: 1 story, rectangualr shape
Bays: 3 bays
Intrusion

(continue on back if necessary)

27. history, significance and/or background

(continue on back if necessary)

28. sources of information

(continue on back if necessary)

29. prepared by: BHSS

30. date: 1980

revision(s): 12/9/80

4. survey code: 037-BL-05W-04-265

C

PENNSYLVANIA HISTORIC RESOURCE SURVEY FORM
OFFICE OF HISTORIC PRESERVATION Box 1026
PA HISTORICAL & MUSEUM COMMISSION Harrisburg, PA 17120

7. Local survey organization: Bloomsburg Historic Site Survey

1. County: Columbia
2. municipality: Bloomsburg
3. street address or specific location: 301 W. 4th Street
4. survey code: 05W-BL-04-314
5. present name:
6. other name (historic name if any):

8. property owners name and address:
Doyle r & Ruth Maust
301 W. Fourth Street
Bloomsburg, PA

9. tax parcel number / other number: 05W-04-314

10. U.T.M. zone / easting / northing

11. status (other surveys, lists etc.): ---

usgs sheet: Bloomsburg, PA 7.5

12. classification: site ( ) structure ( ) object ( ) building (X) in N.R. district yes ( ) no ( )

13. date(s) (how determined): C.1881 (style)

14. period: 1880-1899

15. style, design or folk type: Vernacular Gothic

16. architect or engineer: ---

17. contractor or builder: ---

18. primary building mat./construction: frame aluminum

19. original use: Residence

20. present use: Residence

21. condition: Above Average

22. integrity: Average

23. site plan with north arrow



24. photo notation:
Roll #52
Neg. #21A-22

25. file/location: ---

26. brief description (note unusual features, integ

Stories: 2½ stories
Bays: 3 bays
Roof: Gable roof with cross gable
Windows: 1/1 sash window
Porch: Veranda with turned posts and gingerbread on concrete block base

CONTRIBUTING

(continue on back if necessary)

27. history, significance and/or background

(continue on back if necessary)

28. sources of information

(continue on back if necessary)

29. prepared by: BHSS

30. date: 1980

revision(s): 12/15/80

C

PENNSYLVANIA HISTORIC RESOURCE SURVEY FORM
OFFICE OF HISTORIC PRESERVATION Box 1026
PA HISTORICAL & MUSEUM COMMISSION Harrisburg, PA 17120

7. Local survey organization: Bloomsburg Historic Site Survey

1. County: Columbia

5. present name: --

8. property owners name and address:
Thomas R. Johnson
342 West Street
Bloomsburg, PA

9. tax parcel number / other number: 05W-04-315

10. U.T.M. zone / easting / northing

11. status (other surveys, lists etc.): ---

usgs sheet: Bloomsburg, PA 7.5

12. classification: site ( ) structure ( ) object ( ) building (X) in N.R. district yes ( ) no ( )

13. date(s) (how determined): C.1890 (style)

14. period: 1880-1899

15. style, design or folk type: Victorian

19. original use: Residence

20. present use: Residence

16. architect or engineer: ---

17. contractor or builder: ---

18. primary building mat./construction: aluminum siding/ frame

21. condition: Average

22. integrity: Poor

23. site plan with north arrow



6. other name (historic name if any): --

2. municipality: Bloomsburg

24. photo notation:
Roll #52
Neg. #22A-23

25. file/location: ---

3. street address or specific location: 342 West Street

26. brief description (note unusual features, inte

Stories: 2½ stories, L-shape with 2--2 story projecting bays
Bays: 3 bays wide, 4 bays deep
Roof: Intersecting gable roof with exterior brick chimney
Windows: 1/1 sash, some with louvered shutters
Porch: Veranda with turned posts
Foundation: Stone

CONTRIBUTING

(continue on back if necessary)

4. survey code: 037-BL-05W-04-315

27. history, significance and/or background

(continue on back if necessary)

28. sources of information:
Sanborne Map, 1923

(continue on back if necessary)

29. prepared by:
BHSS

30. date: 1980

revision(s): 12/9/80

PENNSYLVANIA HISTORIC RESOURCE SURVEY FORM
OFFICE OF HISTORIC PRESERVATION Box 1026
PA HISTORICAL & MUSEUM COMMISSION Harrisburg, PA 17120

7. Local survey organization: Bloomsburg Historic Site Survey

1. County: Columbia

5. present name: --

8. property owners name and address:
George and Florence Krum
338 West Street
Bloomsburg, PA

9. tax parcel number / other number: 05W-04-317

10. U.T.M. zone / easting / northing

11. status (other surveys, lists etc.): ---

usgs sheet: Bloomsburg, PA 7.5

12. classification
site ( ) structure ( ) object ( )
building (X)
in N.R. district yes ( ) no ( )

13. date(s) (how determined): C.1920 (style)

14. period: 1920-1939

15. style, design or folk type: Colonial Revival

19. original use: Residence

20. present use: Residence

16. architect or engineer: ---

17. contractor or builder: ---

18. primary building mat./construction: weather board siding frame construction

21. condition: Average

22. integrity: Average

6. other name (historic name if any): --

2. municipality: Bloomsburg

23. site plan with north arrow



3. street address or specific location: 338 West Street

24. photo notation
Roll #52
Neg. #23A-24

25. file/location: ---

26. brief description (note unusual features, integ

Stories: 2½ stories, rectangular shape with side ells
Bays: 3 bays
Roof: Hip roof wtih pedimented dormers
Windows: 2/2 sash
Door: Paneled door wtih single light
Porch: Veranda with plain columns and railing
Foundation: Concrete

CONTRIBUTING

(continue on back if necessary)

4. survey code: 037-BL-05W-04-317

27. history, significance and/or background

(continue on back if necessary)

28. sources of information

Sanborne Map, 1923

(continue on back if necessary)

29. prepared by: BHSS

30. date: 1980

revision(s): 12/9/80

C

PENNSYLVANIA HISTORIC RESOURCE SURVEY FORM
OFFICE OF HISTORIC PRESERVATION Box 1026
PA HISTORICAL & MUSEUM COMMISSION Harrisburg, PA 17120

7. Local survey organization: Bloomsburg Historic Site Survey

1. County: Columbia

5. present name:

8. property owners name and address: Tabernacle Church of Christ
Bloomsburg, PA

9. tax parcel number / other number: 05W-04-318

11. status (other surveys, lists etc.): ---

10. U.T.M. zone / easting / northing

usgs sheet: Bloomsburg, PA 7.5

12. classification
site ( ) structure ( ) object ( )
building (X)
in N.R. district yes ( ) no ( )

13. date(s) (how determined): C.1890 (style)

14. period: 1880-1899

15. style, design or folk type: Victorian

19. original use: Residence

20. present use: Residence

16. architect or engineer: ---

17. contractor or builder: ---

18. primary building mat./construction: aluminum siding

21. condition: Average

22. integrity: Poor

23. site plan with north arrow



6. other name (historic name if any):

2. municipality: Bloomsburg

24. photo notation
Roll #46
Neg. #31A-32

25. file/location: ---

3. street address or specific location: 335 West Street

26. brief description (note unusual features, int

Stories: 2½ stories, L- shape
Bays: 3 bays
Roof: Gable roof
Windows: 1/1 sash windows with original trim obscured by aluminum siding
Porch: Remodeled porches

CONTRIBUTING

(continue on back if necessary)

27. history, significance and/or background

(continue on back if necessary)

28. sources of information

Sanborne Map, 1923

(continue on back if necessary)

29. prepared by: BHSS

30. date: 1980

revision(s): 12/80

4. survey code: 037-BL-05W-04-318

PENNSYLVANIA HISTORIC RESOURCE SURVEY FORM
OFFICE OF HISTORIC PRESERVATION Box 1026
PA HISTORICAL & MUSEUM COMMISSION Harrisburg, PA 17120

7. Local survey organization: Bloomsburg Historic Site Survey

1. County: Columbia
5. present name:

8. property owners name and address: Tabernacle Church of Christ
Bloomsburg, PA

9. tax parcel number / other number: 05W-04-319 (A)

10. U.T.M. zone / easting / northing

11. status (other surveys, lists etc.): ---

usgs sheet: Bloomsburg, PA 7.5

12. classification: site ( ) structure ( ) object ( ) building (X) in N.R. district yes ( ) no ( )

13. date(s) (how determined): 1916

14. period: ---

15. style, design or folk type: Eclectic

16. architect or engineer: ---

17. contractor or builder: ---

18. primary building mat./construction: brick facade/ masonary

19. original use: Church

20. present use: Church

21. condition: Above Average

22. integrity: Above Average

2. municipality: Bloomsburg
6. other name (historic name if any):

23. site plan with north arrow



24. photo notation: Roll #46, Neg. #30A-31
Roll #52, Neg.#25A-26

25. file/location: ---

3. street address or specific location: NE corner West and 4th St.

26. brief description (note unusual features, integ

Stories: 1½ stories plus exposed basement
Bays: Approximately 10 bays
Roof: Intersecting gable roof with dentiled frieze
Windows: 1/1 sash wi dows with concrete sills, large stained glass window with segmental relieving arches and tracery
Porch: Shed roof porch over entrance way on north entrance
Foundation: Concrete

CONTRIBUTING

(continue on back if necessary)

4. survey code: 037-BL-05W-04-319 (A)

27. history, significance and/or background

(continue on back if necessary)

28. sources of information: Sanborne Map, 1923

(continue on back if necessary)

29. prepared by: BHSS

30. date: 1980

revision(s): 12/80

ADDITIONAL DATA/PHOTOS
number all continuations from front

4. survey code



EVALUATION

EVALUATOR(S)

C

PENNSYLVANIA HISTORIC RESOURCE SURVEY FORM
OFFICE OF HISTORIC PRESERVATION Box 1026
PA HISTORICAL & MUSEUM COMMISSION Harrisburg, PA 17120

7. Local survey organization: Bloomsburg Historic Site Survey

1. County: Columbia
5. present name:

8. property owners name and address:
Church of Christ Parsonage
Bloomsburg, PA

9. tax parcel number / other number: 05W-04-319(B)

10. U.T.M. zone / easting / northing

11. status (other surveys, lists etc.): ---

usgs sheet: Bloomsburg, PA 7.5

12. classification: site ( ) structure ( ) object ( ) building (X) in N.R. district yes ( ) no ( )

13. date(s) (how determined): C.1880 (style)

14. period: 1800-1899

15. style, design or folk type: vernacular victorian

19. original use: Residence

20. present use: Residence

16. architect or engineer: ---

17. contractor or builder: ---

18. primary building mat./construction: asbestos shingles/ frame

21. condition: Above Average

22. integrity: Average

2. municipality: Bloomsburg

6. other name (historic name if any):

23. site plan with north arrow



3. street address or specific location: 375 West Street

24. photo notation:
Roll #52
Neg. #26A-27

25. file/location: ---

26. brief description (note unusual features, inte

Stories: 2 stories, L-shape
Bays: 3 bays
Roof: Intersecting gable roof with eaves that return
Windows: 1/1 sash windows with simple trim
Door: Paneled door with single light
Porch: 2 bay front porch with hip roof

CONTRIBUTING

(continue on back if necessary)

4. survey code: 037-BL-05W-04-319(b)

27. history, significance and/or background

(continue on back if necessary)

28. sources of information:
Sanborne Map, 1923

(continue on back if necessary)

29. prepared by:
BHSS

30. date: 1980

revision(s): 12/80

C

PENNSYLVANIA HISTORIC RESOURCE SURVEY FORM

OFFICE OF HISTORIC PRESERVATION Box 1026
PA HISTORICAL & MUSEUM COMMISSION Harrisburg, PA 17120

7. Local survey organization: Bloomsburg Historic Site Survey

1. County: Columbia

5. present name: --

8. property owners name and address:
David and Sandra Norton
202 North Fourth Street
Catawissa, PA 17820

9. tax parcel number / other number: 05W-04-320

10. U.T.M. zone / easting / northing

11. status (other surveys, lists etc.): --

usgs sheet: Bloomsburg, PA (7.5)

12. classification: site ( ) structure ( ) object ( ) building (X) in N.R. district yes ( ) no ( )

13. date(s) (how determined): C-1910 (style)

14. period: 1900-1919

15. style, design or folk type: Colonial Revival

19. original use: Residence

20. present use: Residence

16. architect or engineer: --

17. contractor or builder: --

18. primary building mat./construction:

21. condition: Above Average

22. integrity: Above Average

23. site plan with north arrow



6. other name (historic name if any): --

2. municipality: Bloomsburg

24. photo notation: Roll 13, Neg. No. 17A-18

25. file/location: Bloomsburg Town Hall

3. street address or specific location: 255 West Fourth Street

26. brief description (note unusual features, integrity, environment, threats and associated buildings)

Stories: 2½ - rectangular shape
Bays: 3
Roof: Hip roof with dentiled cornice and frieze, dormer with gable roof and palladian window
Windows: 1/1 sash windows with louvered shutters
Entryway: Verandah with dentiled frieze and paired columns, flaired cement steps
Foundation: Stone

CONTRIBUTING

(continue on back if necessary)

4. survey code: 037-BL-05W-04-320

27. history, significance and/or background: --

(continue on back if necessary)

28. sources of information: --

(continue on back if necessary)

29. prepared by: Kathy Hause BHSS

30. date: 2/29/80

revision(s):

C

PENNSYLVANIA HISTORIC RESOURCE SURVEY FORM

OFFICE OF HISTORIC PRESERVATION Box 1026
PA HISTORICAL & MUSEUM COMMISSION Harrisburg, PA 17120

7. Local survey organization: Bloomsburg Historic Site Survey

5. present name: --

1. County: Columbia

8. property owners name and address:

Michael Herbert
239 West Fourth Street
Bloomsburg, PA 17815

9. tax parcel number / other number: 05W-04-321

10. U.T.M. zone / easting / northing

11. status (other surveys, lists etc.): --

usgs sheet: Bloomsburg, PA (7.5)

12. classification
site ( ) structure ( ) object ( )
building (x)
in N.R. district yes ( ) no ( )

13. date(s) (how determined): C-1880 (style)

14. period: 1880-1899

15. style, design or folk type: Eclectic Victorian Queen Anne features

19. original use: Residence

20. present use: Residence

16. architect or engineer: --

17. contractor or builder: --

18. primary building mat./construction: clapboard

21. condition: Average

22. integrity: Above Average

6. other name (historic name if any): --

2. municipality: Bloomsburg

23. site plan with north arrow



24. photo notation: Roll 13, Neg. No. 18A-19

25. file/location: Bloomsburg Town Hall

3. street address or specific location: 239 West Fourth Street

26. brief description (note unusual features, integrity, etc.)

Stories: 2½ - L-shape
Bays: 3
Roof: Intersecting gable roof, imbricated shingle pattern in gable plus paired windows
Windows: Gable--1/1 light windows with shared decorative lintel; rest are 1/1 with decorative lintels
Entryway: Paneled door with blind transom, verandah with turned posts and elaborate gingerbread, lattace work
Foundation: Stone

CONTRIBUTING

(continue on back if necessary)

4. survey code: 037-BL-05W-04-321

27. history, significance and/or background: --

(continue on back if necessary)

28. sources of information: --

(continue on back if necessary)

29. prepared by: D. Kerwin BHSS

30. date: 1980

revision(s): 11/18/80

PENNSYLVANIA HISTORIC RESOURCE SURVEY FORM
OFFICE OF HISTORIC PRESERVATION Box 1026
PA HISTORICAL & MUSEUM COMMISSION Harrisburg, PA 17120

7. Local survey organization: Bloomsburg Historic Site Survey

1. County: Columbia

5. present name: --

8. property owners name and address:
Gary and Pamela Sinnot
235 West Fourth Street
Bloomsburg, PA 17815

9. tax parcel number / other number: 05W-04-322

10. U.T.M. zone / easting / northing

11. status (other surveys, lists etc.): --

usgs sheet: Bloomsburg, PA (7.5)

12. classification: site ( ) structure ( ) object ( ) building (X) in N.R. district yes ( ) no ( )

13. date(s) (how determined): C-1890 (style)

14. period: 1880-1899

15. style, design or folk type: Victorian

19. original use: Residence

20. present use: Residence

16. architect or engineer: --

17. contractor or builder: --

18. primary building mat./construction: Frame construction aluminum siding

21. condition: Average

22. integrity: Poor

23. site plan with north arrow



6. other name (historic name if any): --

2. municipality: Bloomsburg

24. photo notation: Roll 13, Neg. No. 19A-20

25. file/location: Bloomsburg Town Hall

3. street address or specific location: 235 West Fourth Street

26. brief description (note unusual features, integ

Stories: 2½ - irregular shape
Bays: 3
Roof: Intersecting gable roof, exposed gable end has a boxed cornice
Windows: Gable--1/1 sash; 2nd floor--four small 1/1 sash
Door: 1 large light
Porch: Partially enclosed, two supports have brick bases
Foundation: Stone

CONTRIBUTING

(continue on back if necessary)

4. survey code: 037-BL-05W-04-322

27. history, significance and/or background: --

(continue on back if necessary)

28. sources of information: --

(continue on back if necessary)

29. prepared by: Kathy Hause BHSS

30. date: 1980

revision(s): 11/18/80

C

PENNSYLVANIA HISTORIC RESOURCE SURVEY FORM

OFFICE OF HISTORIC PRESERVATION Box 1026
PA HISTORICAL & MUSEUM COMMISSION Harrisburg, PA 17120

7. Local survey organization: Bloomsburg Historic Site Survey

8. property owners name and address:

Guy and Maureen Henrie
225 West Fourth Street
Bloomsburg, PA 17815

9. tax parcel number / other number: 05W-04-326

10. U.T.M. zone / easting / northing

11. status (other surveys, lists etc.): --

usgs sheet: Bloomsburg, PA (7.5)

12. classification: site ( ) structure ( ) object ( ) building (X) in N.R. district yes ( ) no ( )

13. date(s) (how determined): C-1900 (style)

14. period: 1900-1919

15. style, design or folk type: Queen Anne and Revival features

16. architect or engineer: --

17. contractor or builder: --

18. primary building mat./construction: Frame construction clapboard siding

19. original use: Residence

20. present use: Residence

21. condition: Above Average

22. integrity: Above Average

5. present name: --

1. County: Columbia

23. site plan with north arrow



6. other name (historic name if any): --

2. municipality: Bloomsburg

24. photo notation: Roll 13, Neg. No. 20A

25. file/location: Bloomsburg Town Hall

3. street address or specific location: 225 West Fourth Street

26. brief description (note unusual features, integ...

Stories:	2½ - irregular shape
Bays:	3 wide x 4 deep
Roof:	Intersecting gables, brick chimney, boxed cornice, pedimented gable
Windows:	Gable--2 small 1/1 sash windows; all others 1/1 sash with decorative lintels
Entryway:	Double doors with rectangular transom
Porch:	Verandah supported by 4 plain posts on stone bases, lattace work, pediment over front steps
Foundation:	Cinder block

CONTRIBUTING

(continue on back if necessary)

27. history, significance and/or background: --

(continue on back if necessary)

28. sources of information: --

(continue on back if necessary)

29. prepared by: Kathy Hause BHSS

30. date: 4/3/80

revision(s):

4. survey code: 037-BL-05W-04-326

C

PENNSYLVANIA HISTORIC RESOURCE SURVEY FORM

OFFICE OF HISTORIC PRESERVATION Box 1026
PA HISTORICAL & MUSEUM COMMISSION Harrisburg, PA 17120

7. Local survey organization: Bloomsburg Historic Site Survey

1. County: Columbia
5. present name: --

8. property owners name and address:

Ruth C. Creasy
146 West Third Street
Bloomsburg, PA 17815

9. tax parcel number / other number: 05W-04-327

10. U.T.M. zone / easting / northing

11. status (other surveys, lists etc.): --

usgs sheet: Bloomsburg, PA (7.5)

12. classification: site ( ) structure ( ) object ( ) building (X) in N.R. district yes ( ) no ( )

13. date(s) (how determined): C-1890 (style)

14. period: 1880-1899

15. style, design or folk type: Vernacular Victorian

19. original use: Residence

20. present use: Residence

16. architect or engineer: --

17. contractor or builder: --

18. primary building mat./construction: Frame construction aluminum siding

21. condition: Above Average

22. integrity: Average

2. municipality: Bloomsburg
6. other name (historic name if any): --

23. site plan with north arrow



24. photo notation: Roll 12, Neg. No. 1-1A

25. file/location: Bloomsburg Town Hall

3. street address or specific location: 223 West Fourth Street

26. brief description (note unusual features, integrity, environment, threats and associated buildings):

Stories: 2½ - L-shape
Bays: 3
Roof: Intersecting gable, interior brick chimney
Windows: 1/1 sash
Door: Paneled front door with single glass
Porch: Verandah with turned posts, gingerbread, spindle railing with lattace work
Foundation: Stone

CONTRIBUTING

(continue on back if necessary)

4. survey code: 037-BL-05W-04-327

27. history, significance and/or background: --

(continue on back if necessary)

28. sources of information: --

(continue on back if necessary)

29. prepared by: Kathy Hause BHSS

30. date: 4/13/80

revision(s): 11-18-80

PENNSYLVANIA HISTORIC RESOURCE SURVEY FORM
OFFICE OF HISTORIC PRESERVATION Box 1026
PA HISTORICAL & MUSEUM COMMISSION Harrisburg, PA 17120

7. Local survey organization: Bloomsburg Historic Site Survey

1. County: Columbia
5. present name: --

8. property owners name and address:
Donald C. Sneidman
217 West Fourth Street
Bloomsburg, PA 17815

9. tax parcel number / other number: 05W-04-329

10. U.T.M. zone / easting / northing
usgs sheet: Bloomsburg, PA (7.5)

11. status (other surveys, lists etc.): --

12. classification
site ( ) structure ( ) object ( )
building (X)
in N.R. district yes ( ) no ( )

13. date(s) (how determined): C-1920 (style)
14. period: 1920-1939

15. style, design or folk type: Colonial Revival

19. original use: Residence
20. present use: Apartments

16. architect or engineer: --

17. contractor or builder: --

18. primary building mat./construction: Frame construction stucco

21. condition: Good
22. integrity: Good

23. site plan with north arrow



2. municipality: Bloomsburg
6. other name (historic name if any): --

3. street address or specific location: 217 West Fourth Street

24. photo notation: Roll 12, Neg. No. 2-2A

25. file/location: Bloomsburg Town Hall

26. brief description (note unusual features, integ

Stories: 2½ - rectangular shape
Bays: 4 wide x 5 deep
Roof: Hip, asbestos shingle, boxed cornices, dormers with pyramidal roofs
Windows: 1/1 light sash windows; dormers have 3/1 light windows
Entryway: Paneled door
Porch: Enclosed verandah
Foundation: Coursed Ashler

Garage on property.

CONTRIBUTING

(continue on back if necessary)

4. survey code: 037-BL-05W-04-329

27. history, significance and/or background

--

(continue on back if necessary)

28. sources of information

--

(continue on back if necessary)

29. prepared by:
D. Kerwin BHSS

30. date: 1980
revision(s): 11/18/80

C

PENNSYLVANIA HISTORIC RESOURCE SURVEY FORM
OFFICE OF HISTORIC PRESERVATION Box 1026
PA HISTORICAL & MUSEUM COMMISSION Harrisburg, PA 17120

7. Local survey organization: Bloomsburg Historic Site Survey

1. County: Columbia
5. present name: --

8. property owners name and address:
Frank and Pauline Margitta
213 West Fourth Street
Bloomsburg, PA 17815

9. tax parcel number / other number: 05W-04-330

10. U.T.M. zone / easting / northing

11. status (other surveys, lists etc.): --

usgs sheet: Bloomsburg, PA (7.5)

12. classification
site ( ) structure ( ) object ( )
building (X)
in N.R. district yes ( ) no ( )

13. date(s) (how determined): C-1890 (style)

14. period: 1880-1899

15. style, design or folk type: Vernacular Victorian

19. original use: Residence

20. present use: Residence

16. architect or engineer: --

17. contractor or builder: --

18. primary building mat./construction: Frame construction aluminum siding

21. condition: Average

22. integrity: Poor

23. site plan with north arrow



2. municipality: Bloomsburg
6. other name (historic name if any): --

24. photo notation: Roll 12, Neg. No. 3-3A

25. file/location: Bloomsburg Town Hall

3. street address or specific location: 213-215 West Fourth Street

26. brief description (note unusual features, integrity, environment, threats and associated buildings)

Stories: 2½ - L-shape, stone retaining wall around house
Bays: 4 wide x 4 deep
Roof: Intersecting gable, interior end chimney
Windows: 1/1 sash
Entryway: Broken pediment over entrance, side porch with hip roof and plain railing
Foundation: Stone

Garage on Property

CONTRIBUTING

(continue on back if necessary)

4. survey code: 037-BL-05W-04-330

27. history, significance and/or background

--

(continue on back if necessary)

28. sources of information

--

(continue on back if necessary)

29. prepared by: BHSS

30. date: 1980

revision(s):

C

PENNSYLVANIA HISTORIC RESOURCE SURVEY FORM
OFFICE OF HISTORIC PRESERVATION Box 1026
PA HISTORICAL & MUSEUM COMMISSION Harrisburg, PA 17120

7. Local survey organization: Bloomsburg Historic Site Survey

8. property owners name and address:
Paul and Naoma Thomas
203 West Fourth Street
Bloomsburg, PA 17815

9. tax parcel number / other number: 05W-04-331

10. U.T.M. zone / easting / northing
usgs sheet: Bloomsburg, PA (7.5)

11. status (other surveys, lists etc.): --

12. classification: site ( ) structure ( ) object ( ) building (X) in N.R. district yes ( ) no ( )

13. date(s) (how determined): C-1880 (style)

14. period: 1880-1899

15. style, design or folk type: Vernacular Victorian

16. architect or engineer: --

17. contractor or builder: --

18. primary building mat./construction: Frame construction aluminum siding

19. original use: Residence

20. present use: Residence

21. condition: Average

22. integrity: Average

23. site plan with north arrow



24. photo notation: Roll 39, Neg. No. 24-24A

25. file/location: Bloomsburg Town Hall

26. brief description (note unusual features, integrity, environment, threats and associated buildings)

Stories: 2 - L-shape
Bays: 3
Roof: Gable roof with cross gable
Windows: 6/6 sash with pediment-shape lintels
Porch: Enclosed front porch
Foundation: Stone

CONTRIBUTING

(continue on back if necessary)

27. history, significance and/or background: --

(continue on back if necessary)

28. sources of information: --

(continue on back if necessary)

29. prepared by: BHSS

30. date: 1980

revision(s): 11/20/80

1. County: Columbia

2. municipality: Bloomsburg

3. street address or specific location: 203 West Fourth Street

4. survey code: 037-BL-05W-04-331

5. present name: --

6. other name (historic name if any)

C

PENNSYLVANIA HISTORIC RESOURCE SURVEY FORM
OFFICE OF HISTORIC PRESERVATION Box 1026
PA HISTORICAL & MUSEUM COMMISSION Harrisburg, PA 17120

7. Local survey organization: Bloomsburg Historic Site Survey

5. present name: ---

1. County: Columbia

8. property owners name and address:
Anna G. Concannon and Catherine Hackett
348 Jefferson St.
Bloomsburg, Pa.

9. tax parcel number / other number: 05W-04-332

10. U.T.M. zone / easting / northing

11. status (other surveys, lists etc.): ---

usgs sheet: Bloomsburg, Pa. 7.5

12. classification
site ( ) structure ( ) object ( )
building (X)
in N.R. district yes ( ) no ( )

13. date(s) (how determined): C1930 (style)

14. period: 1920-1939

15. style, design or folk type: Colonial Revival

19. original use: Residence

20. present use: Residence

16. architect or engineer: ---

17. contractor or builder: ---

18. primary building mat./construction: Frame construction clapboard siding

21. condition: Above average

22. integrity: Above average

6. other name (historic name if any): ---

2. municipality: Bloomsburg

23. site plan with north arrow



24. photo notation
Roll 39
Neg. # 23-23A

25. file/location
Bloomsburg Town Hall

3. street address or specific location: 348 Jefferson St.

26. brief description (note unusual features, integr

Stories: 2½
Bays: 2 wide, rectangular shape
Roof: Hip roof, dormer with hip roof and twin 3/1 sash windows
Windows: 3/1 sash with simple surrounds
Porch: Partially enclosed front porch
Door: Mullioned
Foundation: Cement

CONTRIBUTING

(continue on back if necessary)

27. history, significance and/or background

(continue on back if necessary)

28. sources of information

(continue on back if necessary)

29. prepared by: BHSS

30. date: 1980

revision(s): 11/20/80

4. survey code: 037-BL-05W-04-332

PENNSYLVANIA HISTORIC RESOURCE SURVEY FORM

OFFICE OF HISTORIC PRESERVATION Box 1026
PA HISTORICAL & MUSEUM COMMISSION Harrisburg, PA 17120

7. Local survey organization: Bloomsburg Historic Site Survey

5. present name: ---

1. County: Columbia

8. property owners name and address:
Robert and Dorothy Bunge (333)
12 W. Park St. Carroll Park
Bloomsburg, Pa.
Edna Wercheiser (334)
342 Jefferson St., Bloomsburg, Pa.

9. tax parcel number / other number: 05W-04-333 & 334

10. U.T.M. zone / easting / northing

11. status (other surveys, lists etc.): ---

usgs sheet: Bloomsburg, Pa. 7.5

12. classification: site ( ) structure ( ) object ( ) building (X) in N.R. district yes ( ) no ( )

13. date(s) (how determined): C1930 (style)

14. period: 1920-1939

15. style, design or folk type: Colonial Revival

19. original use: Double residence

20. present use: Double residence

16. architect or engineer: ---

17. contractor or builder: ---

18. primary building mat./construction: Frame construction brick & clapboard siding

21. condition: Above average

22. integrity: Average

6. other name (historic name if any): ---

2. municipality: Bloomsburg

23. site plan with north arrow



24. photo notation:
Roll 39
Neg. # 22-22A

25. file/location: Bloomsburg Town Hall

3. street address or specific location: 342 & 344 Jefferson St.

26. brief description (note unusual features, integ

Stories:	2½
Bays:	4 wide x 3 deep, rectangular shape, ridgepole perpendicular to the street
Roof:	Single gable, asbestos shingles, boxed cornice and freize, rear brick chimney
Windows:	Front gable end twin 6/1 sash, architrave trim; 2nd story same as front except brick lentils and bases; 1st story large rectangular multi-light picture windows with transoms
Doors:	Wooden door with 15 light transoms
Porch:	Enclosed pent roof supported by square wooden posts on brick cases, wooden panel balusters
Foundation:	Cement

CONTRIBUTING

(continue on back if necessary)

27. history, significance and/or background: ---

(continue on back if necessary)

28. sources of information: ---

(continue on back if necessary)

29. prepared by: Kathy Hause, BHSS

30. date: 8/80

revision(s): 11/20/80

4. survey code: 037-BL-05W-04-333/334

C

PENNSYLVANIA HISTORIC RESOURCE SURVEY FORM

OFFICE OF HISTORIC PRESERVATION Box 1026
PA HISTORICAL & MUSEUM COMMISSION Harrisburg, PA 17120

7. Local survey organization: Bloomsburg Historic Site Survey

1. County: Columbia

5. present name: ---

8. property owners name and address:
Emma H. Burris
338 Jefferson St.
Bloomsburg, Pa.

9. tax parcel number / other number: 05W-04-335

10. U.T.M. zone / easting / northing

11. status (other surveys, lists etc.): ---

usgs sheet: Bloomsburg, Pa. 7.5

12. classification: site ( ) structure ( ) object ( ) building (X) in N.R. district yes ( ) no ( )

13. date(s) (how determined): C1930 (style)

14. period: 1920-1939

15. style, design or folk type: Colonial Revival

19. original use: Residence

20. present use: Residence

16. architect or engineer: ---

17. contractor or builder: ---

18. primary building mat./construction: Wooden frame clapboard siding

21. condition: Above average

22. integrity: Average

2. municipality: Bloomsburg

6. other name (historic name if any): ---

23. site plan with north arrow



24. photo notation:
Roll 39
Neg. # 21-21A

25. file/location

26. brief description (note unusual features, integrity, environment, threats and associated buildings)

CONTRIBUTING

Stories:	2½
Bays:	2 wide x 3 deep, rectangular shape, ridgepole perpindicular to the street
Roof:	Single gable, rear brick chimney, boxed cornice, aluminum vent in top of front gable end, jetty separates upper 2 stories
Windows:	Gable-3 light twin casement windows, the rest are 3/1 sash, decorative panel shutters on 2nd story
Door:	Wooden with raised panels and 8 light
Porch:	Single gable with elongated pediment in front; left side enclosed; right side supported by square post
Foundation:	Cement
Associated Bldg:	Garage on property

(continue on back if necessary)

3. street address or specific location: 338 Jefferson St.

27. history, significance and/or background

(continue on back if necessary)

28. sources of information

(continue on back if necessary)

29. prepared by:
Kathy Hause, BHSS

30. date: 8/80

revision(s): 11/20/80

4. survey code: 037-BL-05W-04-335

C

PENNSYLVANIA HISTORIC RESOURCE SURVEY FORM
OFFICE OF HISTORIC PRESERVATION Box 1026
PA HISTORICAL & MUSEUM COMMISSION Harrisburg, PA 17120

7. Local survey organization: Bloomsburg Historic Site Survey

1. County: Columbia
5. present name: ---

8. property owners name and address:
James and Linda Gillasky
339 Jefferson St.
Bloomsburg, Pa.

9. tax parcel number / other number: 05W-04-336

10. U.T.M. zone / easting / northing

11. status (other surveys, lists etc.): ---

usgs sheet: Bloomsburg, Pa. 75

12. classification: site ( ) structure ( ) object ( ) building (x) in N.R. district yes ( ) no ( )

13. date(s) (how determined): C1880 (style)

14. period: 1880-1899

15. style, design or folk type: Vernacular Victorian

19. original use: Residence

20. present use: Residence

16. architect or engineer: ---

17. contractor or builder: ---

18. primary building mat./construction: Frame construction clapboard siding

21. condition: Average

22. integrity: Average

2. municipality: Bloomsburg

6. other name (historic name if any): ---

23. site plan with north arrow



24. photo notation:
Roll 35
Neg. # 1A-2

25. file/location: Bloomsburg Town Hall

26. brief description (note unusual features, inte

Stories: 2
Bays: 2 wide
Roof: Pedimented gable with scalloped-shaped shingles in gables
Windows: 1/1 windows
Porch: 1 bay
Foundation: Stone

CONTRIBUTING

(continue on back if necessary)

3. street address or specific location: 339 Jefferson St.

4. survey code: 037-BL-05W-04-336

27. history, significance and/or background

(continue on back if necessary)

28. sources of information

(continue on back if necessary)

29. prepared by: BHSS

30. date: 1980

revision(s): 11/20/80

c

PENNSYLVANIA HISTORIC RESOURCE SURVEY FORM
OFFICE OF HISTORIC PRESERVATION Box 1026
PA HISTORICAL & MUSEUM COMMISSION Harrisburg, PA 17120

7. Local survey organization: Bloomsburg Historic Site Survey

1. County: Columbia

5. present name: ---

8. property owners name and address:
James and Rita Fagley
2nd Street
Shamokin, Pa.

9. tax parcel number / other number: 05W-04-337

10. U.T.M. zone / easting / northing

11. status (other surveys, lists etc.): ---

usgs sheet: Bloomsburg, Pa. 7.5

12. classification: site ( ) structure ( ) object ( ) building (X) in N.R. district yes ( ) no ( )

13. date(s) (how determined): C1880 (style)

14. period: 1880-1899

15. style, design or folk type: Vernacular Victorian

19. original use: Residence

20. present use: Residence

16. architect or engineer: ---

17. contractor or builder: ---

18. primary building mat./construction: Wooden frame clapboard siding

21. condition: Average

22. integrity: Average

2. municipality: Bloomsburg

6. other name (historic name if any): ---

23. site plan with north arrow



24. photo notation:
Roll 39
Neg. # 36-36A

25. file/location: Bloomsburg Town Hall

3. street address or specific location: 345 Jefferson St.

26. brief description (note unusual features, integrity, surroundings, threats and associated buildings):

Stories:	2½
Bays:	3 wide x 3 deep, L-shaped; exposed gable end has decorative wooden shingles
Roof:	Intersecting gable, cement chimney on ridge, boxed cornice
Windows:	All are 1/1 sash, projecting heads with modellions. One modellion window beside door.
Door:	Wooden with raised panels and upper light, transom
Porch:	Small shed roof front porch supported by thin posts
Foundation:	Stone
Assoc. Bldg:	Single gable 2 story wooden frame garage, 3 1/1 sash windows, 3 wooden doors with raised panels and 6 lights.

CONTRIBUTING

(continue on back if necessary)

27. history, significance and/or background: ---

(continue on back if necessary)

28. sources of information: ---

(continue on back if necessary)

29. prepared by: BHSS

30. date: 1980

revision(s): 11/20/80

4. survey code: 037-BL-05W-04-337

PENNSYLVANIA HISTORIC RESOURCE SURVEY FORM
OFFICE OF HISTORIC PRESERVATION Box 1026
PA HISTORICAL & MUSEUM COMMISSION Harrisburg, PA 17120

7. Local survey organization: Bloomsburg Historic Site Survey

1. County: Columbia

5. present name: --

8. property owners name and address:
Ann Law
434 Market Street
Bloomsburg, PA 17815

9. tax parcel number / other number: 05W-04-338

10. U.T.M. zone / easting / northing

11. status (other surveys, lists etc.): --

usgs sheet: Bloomsburg, PA (7.5)

12. classification: site ( ) structure ( ) object ( ) building (X) in N.R. district yes ( ) no ( )

13. date(s) (how determined): C-1890 (style)

14. period: 1880-1899

15. style, design or folk type: Eclectic Victorian

19. original use: Residence

20. present use: Residence

16. architect or engineer: --

17. contractor or builder: --

18. primary building mat./construction: Frame construction; clapboard siding

21. condition: Above Average

22. integrity: Above Average

6. other name (historic name if any): --

2. municipality: Bloomsburg

23. site plan with north arrow



24. photo notation: Roll 12, Neg. No. 4-4A

25. file/location: Bloomsburg Town Hall

3. street address or specific location: 159 West Fourth Street

26. brief description (note unusual features, integ.

Stories: 2½
Bays: 3 wide x 4 deep
Roof: Intersecting gable with boxed cornice and scroll brackets
Windows: Small 1/1 sash window in front gable of roof; all windows have labels
Entryway: Verandah has boxed cornice with dentils and is supported by fluted Ionic columns with brick bases
Doors: Highlighted by sunburst patterns in the pediment of double wooden doors that share a transom
Porch: Lattace work at base
Foundation: Stone

CONTRIBUTING

(continue on back if necessary)

4. survey code: 037-BL-05W-04-338

27. history, significance and/or background: --

(continue on back if necessary)

28. sources of information: --

(continue on back if necessary)

29. prepared by: Kathy Hause BHSS

30. date: 3/19/80

revision(s): 11/18/80

C

PENNSYLVANIA HISTORIC RESOURCE SURVEY FORM

OFFICE OF HISTORIC PRESERVATION Box 1026
PA HISTORICAL & MUSEUM COMMISSION Harrisburg, PA 17120

7. Local survey organization: Bloomsburg Historic Site Survey

1. County: Columbia

5. present name: --

8. property owners name and address:

Charles & Kathleen Gerber
153 West Fourth Street
Bloomsburg, PA 17815

9. tax parcel number / other number: 05W-04-339

10. U.T.M. zone easting northing

11. status (other surveys, lists etc.): --

usgs sheet: Bloomsburg, PA (7.5)

12. classification
site ( ) structure ( ) object ( )
building (X)
in N.R. district yes ( ) no ( )

13. date(s) (how determined): C-1880 (style)

14. period: 1880-1899

15. style, design or folk type: Eclectic Victorian, Italianate features

19. original use: Residence

20. present use: Residence

16. architect or engineer: --

17. contractor or builder: --

18. primary building mat./construction: Frame construction; clapboard siding

21. condition: Poor

22. integrity: Average

23. site plan with north arrow



6. other name (historic name if any): --

2. municipality: Bloomsburg

24. photo notation: Roll 12, Neg. No. 5-5A

25. file/location: Bloomsburg Town Hall

3. street address or specific location: 153 West Fourth Street

26. brief description (note unusual features, integrity, environment, threats and associated buildings):

Stories: 2½, irregularly shaped
Bays: 5
Roof: Exterior cinderblock chimney, shed roof addition in read; boxed cornice supported by scrolled brackets
Windows: Two small 1/1 sash windows in exposed gable end of roof; other windows are 2/2 sash with pedimented lentils and plain wooden bases
Porch: Pent roof front porch supported by fluted Tuscan columns
Door: Front door has one light transom and all all three doors have pent roof hoods over them
Foundation: Stone

CONTRIBUTING

(continue on back if necessary)

4. survey code: 037-BL-05W-04-339

27. history, significance and/or background: --

(continue on back if necessary)

28. sources of information: --

(continue on back if necessary)

29. prepared by: Kathy Hause BHSS

30. date: 3/22/80

revision(s): 11/18/80

C

PENNSYLVANIA HISTORIC RESOURCE SURVEY FORM
OFFICE OF HISTORIC PRESERVATION Box 1026
PA HISTORICAL & MUSEUM COMMISSION Harrisburg, PA 17120

7. Local survey organization: Bloomsburg Historic Site Survey

1. County: Columbia

5. present name: --

8. property owners name and address:
Joseph and Audrey Metro
147 West Fourth Street
Bloomsburg, PA 17815

9. tax parcel number / other number: 05W-04-342

10. U.T.M. zone easting northing

11. status (other surveys, lists etc.): --

usgs sheet: Bloomsburg, PA (7.5)

12. classification
site ( ) structure ( ) object ( )
building (x)
in N.R. district yes ( ) no ( )

13. date(s) (how determined): C-1880 (style)

14. period: 1880-1899

15. style, design or folk type: Eclectic Victorian

19. original use: Residence

20. present use: Residence

16. architect or engineer: --

17. contractor or builder: --

18. primary building mat./construction: Frame construction; clapboard siding

21. condition: Above Average

22. integrity: Excellent

2. municipality: Bloomsburg

6. other name (historic name if any): --

23. site plan with north arrow



24. photo notation: Roll 12, Neg. No. 6-6A

25. file/location: Bloomsburg Town Hall

3. street address or specific location: 147 West Fourth Street

26. brief description (note unusual features, integrity, environment, threats and associated buildings)

Stories:	2½
Bays:	3 wide x 3 deep
Roof:	Intersecting gable, boxed cornice
Windows:	Paired 1/1 sash windows in gable; 1st and 2nd floor--three 2/2 sash windows with decorative lintels
Doors:	Wooden with rectangular transom
Porch:	Hip roof with dentils, boxed cornice and pediment over entryway, fluted Ionic columns, spindle and spool balusters, lattace work
Foundation:	Stone
Decorative Features:	Quoins, 1 story bay on east side of house

Unattached garage to rear of house.

CONTRIBUTING

(continue on back if necessary)

27. history, significance and/or background: --

(continue on back if necessary)

28. sources of information: --

(continue on back if necessary)

29. prepared by: David Kirwin BHSS

30. date: 4/3/80

revision(s): 11/18/80

4. survey code: 037-BL-05W-04-342

C

PENNSYLVANIA HISTORIC RESOURCE SURVEY FORM

OFFICE OF HISTORIC PRESERVATION Box 1026
PA HISTORICAL & MUSEUM COMMISSION Harrisburg, PA 17120

7. Local survey organization: Bloomsburg Historic Site Survey

1. County: Columbia

5. present name: --

8. property owners name and address:
Lamar and Cora Swavely
139 West Fourth Street
Bloomsburg, PA 17815

9. tax parcel number / other number: 05W-04-343

10. U.T.M. zone / easting / northing

11. status (other surveys, lists etc.): --

usgs sheet: Bloomsburg, PA (7.5)

12. classification: site ( ) structure ( ) object ( ) building (X) in N.R. district yes ( ) no ( )

13. date(s) (how determined): C-1880 (style)

14. period: 1880-1899

15. style, design or folk type: Colonial Revival

19. original use: Residence

20. present use: Residence

16. architect or engineer: --

17. contractor or builder: --

18. primary building mat./construction: Frame construction; clapboard siding

21. condition: Average

22. integrity: Average

23. site plan with north arrow



6. other name (historic name if any): --

2. municipality: Bloomsburg

24. photo notation: Roll 12, Neg. No. 7-7A

25. file/location: Bloomsburg Town Hall

3. street address or specific location: 137-139 West Fourth Street

26. brief description (note unusual features, integ

Stories: 2½
Bays: 5 wide x 4 deep; two-2½ story, 3 sided bays on each side of house
Roof: Single gable, tin, boxed cornice supported by decorative brackets
Windows: Second story has five 2/2 sash windows with pedimented lintels, first floor windows the same
Door: Both front entries have single light transom
Porch: Extends entire length of front, hip roof supported by fluted Doris columns, spindle and spool balusters, lattace work
Foundation: stone

CONTRIBUTING

(continue on back if necessary)

4. survey code: 037-BL-05W-04-343

27. history, significance and/or background: --

(continue on back if necessary)

28. sources of information: --

(continue on back if necessary)

29. prepared by: Kathy Hause BHSS

30. date: 4/15/80

revision(s): 11/18/80

PENNSYLVANIA HISTORIC RESOURCE SURVEY FORM
OFFICE OF HISTORIC PRESERVATION Box 1026
PA HISTORICAL & MUSEUM COMMISSION Harrisburg, PA 17120

7. Local survey organization: Bloomsburg Historic Site Survey

c

1. County: Columbia

5. present name: --

2. municipality: Bloomsburg

6. other name (historic name if any): --

3. street address or specific location: 344 Market Street

4. survey code: 037-BL-05W-04-345

8. property owners name and address:
Timothy and Jeanne Yost
344 Market Street
Bloomsburg, PA 17815

9. tax parcel number / other number: 05W-04-345

10. U.T.M. zone / easting / northing

11. status (other surveys, lists etc.): --

usgs sheet: Bloomsburg, PA (7.5)

12. classification
site ( ) structure ( ) object ( )
building (x)
in N.R. district yes ( ) no ( )

13. date(s) (how determined): C-1930 (style)

14. period: 1920-1939

15. style, design or folk type: Colonial Revival

19. original use: Residence

20. present use: Residence

16. architect or engineer: --

17. contractor or builder: --

18. primary building mat./construction: Frame construction aluminum siding

21. condition: Above Average

22. integrity: Above Average

23. site plan with north arrow



24. photo notation
Roll 41, Neg. No. 19-19A

25. file/location
Bloomsburg Town Hall

26. brief description (note unusual features, integ

CONTRIBUTING

Stories: 2½ stories
Bays: 3 wide x 2 deep
Roof: Hip with outside brick chimney on north side, boxed cornice with dentils
Dormer--large gabled dormer with paladian window
Windows: 2nd story--large central elliptical window with 9 over 8 lights flanked by paired 6/1 windows
1st story--triple windows flank the front entry, they are 4/1, 8/1, 4/1
Door: Plain wooden with raised panels, fan light with tracery
Porch: Pent roof enclosed, door with 12 lights, 3 light transom flanked by 10 light sidelights, supported by plain white columns; 2nd story has wrought iron railing on deck. There is a porch on the north and south side of the house.
Foundation: Stone

(continue on back if necessary)

27. history, significance and/or background

--

(continue on back if necessary)

28. sources of information

--

(continue on back if necessary)

29. prepared by:
Kathy Hause BHSS

30. date: 4/29/80

revision(s):

PENNSYLVANIA HISTORIC RESOURCE SURVEY FORM
OFFICE OF HISTORIC PRESERVATION Box 1026
PA HISTORICAL & MUSEUM COMMISSION Harrisburg, PA 17120

7. Local survey organization: Bloomsburg Historic Site Survey

1. County: Columbia

5. present name:

8. property owners name and address:
Methodist Church
Bloomsburg, PA 17815

9. tax parcel number / other number: 05W-04-346

10. U.T.M. zone / easting / northing

11. status (other surveys, lists etc.): --

usgs sheet: Bloomsburg, PA (7.5)

12. classification: site ( ) structure ( ) object ( ) building(X) in N.R. district yes ( ) no ( )

13. date(s) (how determined): C-1900 (style)

14. period: 1900-1919

15. style, design or folk type: Colonial Revival

19. original use: Residence

20. present use: Residence

16. architect or engineer: --

17. contractor or builder: --

18. primary building mat./construction: Frame construction weatherboard siding

21. condition: Excellent

22. integrity: Average

6. other name (historic name if any):

2. municipality: Bloomsburg

23. site plan with north arrow



3. street address or specific location: 346 Market Street

24. photo notation: Roll 41, Neg. No. 18-18A

25. file/location: Bloomsburg Town Hall

26. brief description (note unusual features, integ

Stories: 2½ stories
Bays: 6 wide x 8 deep
Entryway: Encircling verandah with L-shaped pent roof supported by 8 Ionic columns. Spool and spindle balustrade entry on left side
Windows: 1/1 sash windows; top floor north wall has palladian window
Roof: Gable roof, fully clipped on front-street side, front clip has a pedimented dormer with dentiled trim, and paired louvered vents; black asbestos shingle, corbeled chimney cap
Foundation: Random coursed ashlar

Side entry on right side of 1st floor has portico supported by Doric columns. Above portico is second floor terrace bulstered by Tuscan columns on square bases.

CONTRIBUTING

(continue on back if necessary)

4. survey code: 037-BL-05W-04-346

27. history, significance and/or background

The twin porch columns have been replaced with Ionic columns, but otherwise the building appears to be unchanged on the exterior.

(continue on back if necessary)

28. sources of information

Souvenir Book of Bloomsburg, Pennsylvania, 1901

(continue on back if necessary)

29. prepared by: D. Kirwin BHSS

30. date: 1980

revision(s):

C

PENNSYLVANIA HISTORIC RESOURCE SURVEY FORM
OFFICE OF HISTORIC PRESERVATION Box 1026
PA HISTORICAL & MUSEUM COMMISSION Harrisburg, PA 17120

7. Local survey organization: Bloomsburg Historic Site Survey

1. County: Columbia
5. present name:

8. property owners name and address:
David and Sandra Washburn
350 Market St.
Milton, Pa.

9. tax parcel number / other number: 05W-04-347

10. U.T.M. zone easting northing

11. status (other surveys, lists etc.) ---

usgs sheet: Bloomsburg, Pa. 7.5

12. classification
site ( ) structure ( ) object ( )
building (X)
in N.R. district yes ( ) no ( )

13. date(s) (how determined): C1915

14. period: 1900-1919

15. style, design or folk type: Dutch Colonial

19. original use: Residence

20. present use: Residence

16. architect or engineer: ---

17. contractor or builder: ---

18. primary building mat./construction: Am. Bond Brick

21. condition: Above average

22. integrity: Average

2. municipality: Bloomsburg
6. other name (historic name if any):

23. site plan with north arrow



24. photo notation
Roll 41
Neg. 17-17A

25. file/location: Bloomsburg Town Hall

3. street address or specific location: 350-352 Market St.

26. brief description (note unusual features, integ

Stories: 2½
Bays: 3 wide x 3 deep
Roof: Modified gambrel with palladian window on top story
Windows: 2nd floor are 1/1 light sash on either end with a central 5/1 light semicircular window with decorative side panels. The 1st floor are 1/1 light sash
Door: The left door has one light, 2 panels and a transom. The right door has 1 light and two panels.
Porch: Flat roof with dentiled frieze, plain columns and spindle balusters. There is lattice work beneath the porch.
Foundation: Stone

CONTRIBUTING

(continue on back if necessary)

27. history, significance and/or background

(continue on back if necessary)

28. sources of information

(continue on back if necessary)

29. prepared by: Carol Winn BHSS

30. date: 3/80

revision(s): 11/21/80

4. survey code: 037-BL-05W-04-347

C

PENNSYLVANIA HISTORIC RESOURCE SURVEY FORM

OFFICE OF HISTORIC PRESERVATION Box 1026
PA HISTORICAL & MUSEUM COMMISSION Harrisburg, PA 17120

7. Local survey organization: Bloomsburg Historic Site Survey

5. present name: --

1. County: Columbia

8. property owners name and address:

Luther and Kathleen Beach
131 West Fourth Street
Bloomsburg, PA 17815

9. tax parcel number / other number: 05W-04-348

10. U.T.M. zone | easting | northing

11. status (other surveys, lists etc.): --

usgs sheet: Bloomsburg, PA (7.5)

12. classification: site ( ) structure ( ) object ( ) building (X) in N.R. district yes ( ) no ( )

13. date(s) (how determined): C-1890 (style)

14. period: 1880-1899

15. style, design or folk type: Vernacular Queen Anne

19. original use: Residence

20. present use: Residence

16. architect or engineer: --

17. contractor or builder: --

18. primary building mat./construction: Frame construction; clapboard siding

21. condition: Above Average

22. integrity: Above Average

23. site plan with north arrow



6. other name (historic name if any): --

2. municipality: Bloomsburg

24. photo notation: Roll 12, Neg. No. 8-8A

25. file/location: Bloomsburg Town Hall

3. street address or specific location: 131 West Fourth Street

26. brief description (note unusual features, integrity, environment, threats and associated buildings)

Stories: 2½, rectangular shape
Bays: 4
Roof: Gable; 2-story projecting bay with pedimented roof on east side of front of house
Windows: 1/1 sash with simple surrounds
Entryway: Verandah with Ionic columns, spindle railing and hip roof

CONTRIBUTING

(continue on back if necessary)

4. survey code: 037-BL-05W-04-348

27. history, significance and/or background: --

(continue on back if necessary)

28. sources of information: --

(continue on back if necessary)

29. prepared by: Kathy Hause BHSS

30. date: 4/15/80

revision(s): 11/18/80

PENNSYLVANIA HISTORIC RESOURCE SURVEY FORM
OFFICE OF HISTORIC PRESERVATION Box 1026
PA HISTORICAL & MUSEUM COMMISSION Harrisburg, PA 17120

7. Local survey organization
Bloomsburg Historic Site Survey

1. County: Columbia
5. present name: ---

8. property owners name and address
Charles and Elizabeth Pursel
398 Market St.
Bloomsburg, Pa.

9. tax parcel number / other number
05W-04-349

10. U.T.M. zone easting northing

11. status (other surveys, lists etc.)
---

usgs sheet: Bloomsburg, Pa. 7.5'

12. classification
site ( ) structure ( ) object ( )
building (X)
in N.R. district yes ( ) no ( )

13. date(s) (how determined)
C1910

14. period
1900-1919

15. style, design or folk type
Georgian Revival

19. original use
Residence

20. present use
Residence

16. architect or engineer
---

17. contractor or builder
---

18. primary building mat./construction
American bond brick

21. condition
Good

22. integrity
Good

2. municipality: Bloomsburg

3. street address or specific location: Market St.

23. site plan with north arrow



24. photo notation
Roll 41
Neg. 16-16A

25. file/location
Bloomsburg Town Hall

26. brief description (note unusual features, integrit

Stories:	2½
Bays:	3 wide x 3 deep, projecting central pavillion
Roof:	Single gable with gable roof dormers with returns and a central pedimented dormer, decorative cornice with dentiled fireze
Windows:	Top floor--venician with decorative surrounds and oval, 2nd floor, 6/1 light sash; 1st floor, large 6/1 light surrounded by 2/1 light sidelights granite keystones, lentils and bases
Door:	1 light stained glass, side lights, arched transom
Porch:	Flat roof, dentiled frieze, fluted columns on ashlar bases, decorative railing
Foundation:	Coursed ashlar

CONTRIBUTING

(continue on back if necessary)

27. history, significance and/or background

(continue on back if necessary)

28. sources of information

(continue on back if necessary)

29. prepared by:
Carol Winn

30. date: 4/80

revision(s): 11/21/80

4. survey code: 037-BL-05W-04-349

e

PENNSYLVANIA HISTORIC RESOURCE SURVEY FORM

OFFICE OF HISTORIC PRESERVATION Box 1026
PA HISTORICAL & MUSEUM COMMISSION Harrisburg, PA 17120

7. Local survey organization: Bloomsburg Historic Site Survey

1. County: Columbia

5. present name: --

8. property owners name and address:
First Presbyterian Church
Market and Fourth Streets
Bloomsburg, PA 17815

9. tax parcel number / other number: 05W-04-350

10. U.T.M. zone / easting / northing

11. status (other surveys, lists etc.): --

usgs sheet: Bloomsburg, PA (75)

12. classification: site ( ) structure ( ) object ( ) building (X) in N.R. district yes ( ) no ( )

13. date(s) (how determined): 1888 & 1951 (history)

14. period: 1880-1899 and 1940-1959

15. style, design or folk type: Gothic Revival

19. original use: Church

20. present use: Church

16. architect or engineer: --

17. contractor or builder: McCullogh and Ruoner

18. primary building mat./construction: Stone & Masonry load bearing walls

21. condition: Excellent

22. integrity: Excellent

6. other name (historic name if any): --

2. municipality: Bloomsburg

23. site plan with north arrow



24. photo notation:
Roll 41, Neg. No. 2-2A
Roll 12, Neg. No. 9-9A, 10-10A

25. file/location: Bloomsburg Town Hall

3. street address or specific location: Market and Fourth Streets

26. brief description (note unusual features, integ

Bays: 12 deep x 7 wide

Stories: 2 stories; exterior walls are Hummelstone, brownstone layed in random courses

Roof: Intersecting gables with tile shingles

Windows: Stained glass wheel and lancet windows with tracery; many windows have ashlar lintels and bases

Extensions: Two large naves, one stepped, one with cross on tope; large carriage porch entry; large gerkinhead extension was built in 1914; 1½ story recessed turret with decorative shingles and finial on top; bell tower has spire

Entrances: Two main compound pointed arched portals; double wooden doors have raised panels in various patterns

CONTRIBUTING

** (continue on back if necessary)

4. survey code: 037-BL-05W-04-350

27. history, significance and/or background

--

(continue on back if necessary)

28. sources of information

--

(continue on back if necessary)

29. prepared by: BHSS

30. date: 5/12/80

revision(s): 11/21/80

ADDITIONAL DATA/PHOTOS number all continuations from front		4. survey code 037-BL-05W-04-350

**

26. (cont'd.)

Foundation: Stone with water table separating basement and first floor





EVALUATION

I

PENNSYLVANIA HISTORIC RESOURCE SURVEY FORM
OFFICE OF HISTORIC PRESERVATION Box 1026
PA HISTORICAL & MUSEUM COMMISSION Harrisburg, PA 17120

7. Local survey organization
Bloomsburg Historic Site Survey

1. County: Columbia
2. municipality: Bloomsburg
3. street address or specific location: Market Street
4. survey code: 037-BL-05W-04-351
5. present name: --
6. other name (historic name if any): --

8. property owners name and address
Sunday School Building
First Presbyterian Church
4th and Market Streets
Bloomsburg, PA 17815

9. tax parcel number / other number
05W-04-351

10. U.T.M. zone easting northing
usgs sheet: Bloomsburg, PA (7.5)

11. status (other surveys, lists etc.)
--

12. classification
site ( ) structure ( ) object ( )
building (X)
in N.R. district yes ( ) no ( )

13. date(s) (how determined)
C-1960 (style)

14. period 1960-1979

15. style, design or folk type
Modern

19. original use
Sunday school bldg.

20. present use
Sunday school bldg.

16. architect or engineer
--

17. contractor or builder
--

18. primary building mat./construction
Stone & masonry load board bearing walls

21. condition
Excellent

22. integrity
Excellent

23. site plan with north arrow



24. photo notation
Roll 41, Neg. No. 1-1A

25. file/location
Bloomsburg Town Hall

26. brief description (note unusual features, int...

Bays: 5 wide x 4 deep
Stories: 1½ stories, rusticated stone
Roof: Flat, boxed cornice with gently pitched gable in rear
Windows: 4 with cement bases
Doors: Double wooden with raised crosses; free standing gabled portico; long rectangular lights around door
Foundation: Poured cement

INTRUSION

(continue on back if necessary)

27. history, significance and/or background
--

(continue on back if necessary)

28. sources of information
--

(continue on back if necessary)

29. prepared by:
BHSS

30. date 1980

revision(s) 11/21/80

c

PENNSYLVANIA HISTORIC RESOURCE SURVEY FORM

OFFICE OF HISTORIC PRESERVATION Box 1026
PA HISTORICAL & MUSEUM COMMISSION Harrisburg, PA 17120

7. Local survey organization: Bloomsburg Historic Site Survey

1. County: Columbia
5. present name:

8. property owners name and address:
Terry and Charlotte Anne Vial
346 Whitman Ave.
Bloomsburg, Pa.

9. tax parcel number / other number: 05W-04-353

10. U.T.M. zone / easting / northing

11. status (other surveys, lists etc.): ------

usgs sheet: Bloomsburg, PA 7.5

12. classification: site ( ) structure ( ) object ( ) building (x) in N.R. district yes ( ) no ( )

13. date(s) (how determined): C1900

14. period: 1900-1919

15. style, design or folk type: Colonial Revival

19. original use: Double Residence

20. present use: Double Residence

16. architect or engineer: ----

17. contractor or builder: -----

18. primary building mat./construction: Frame
Aluminum siding

21. condition: Average

22. integrity: Poor

2. municipality: Bloomsburg
6. other name (historic name if any):

23. site plan with north arrow



24. photo notation:
Roll: 49
Neg: 20A-21

25. file/location: Bloomsburg Town Hall

26. brief description (note unusual features, inte

Stories: 2½
Bays: 4 bays wide and 4 bays deep
Roof: 2 family house has a central brick chimney on its gambrel roof.
Foundation: Stone.

CONTRIBUTING

(continue on back if necessary)

3. street address or specific location: 346/344 Whitman Ave.

4. survey code: 037-BL-05W-04-353

27. history, significance and/or background

(continue on back if necessary)

28. sources of information

(continue on back if necessary)

29. prepared by: K. Young/BHSS

30. date: 9/25/80 revision(s): 12/80

e

PENNSYLVANIA HISTORIC RESOURCE SURVEY FORM
OFFICE OF HISTORIC PRESERVATION Box 1026
PA HISTORICAL & MUSEUM COMMISSION Harrisburg, PA 17120

7. Local survey organization: Bloomsburg Historic Site Survey

1. County: Columbia

5. present name: --

8. property owners name and address:
Doris Parker
339 Market Street
Bloomsburg, PA 17815

9. tax parcel number / other number: 05W-04-354-A

10. U.T.M. zone / easting / northing

11. status (other surveys, lists etc.): --

usgs sheet: Bloomsburg, PA (7.5)

12. classification: site ( ) structure ( ) object ( ) building (X) in N.R. district yes ( ) no ( )

13. date(s) (how determined): C-1880 (style)

14. period: 1880-1899

15. style, design or folk type: Georgian Revival

19. original use: Residence

20. present use: Residence

16. architect or engineer: --

17. contractor or builder: --

18. primary building mat./construction: Frame/clapboard

21. condition: Above Average

22. integrity: Average

23. site plan with north arrow



6. other name (historic name if any): --

2. municipality: Bloomsburg

24. photo notation: Roll 40, Neg. No. 21-21A

3. street address or specific location: 339 Market Street

25. file/location: Bloomsburg Town Hall

26. brief description (note unusual features, integrity, ...)

Bays: 4 wide x 4 deep
Stories: 2½ stories, rectangular shape
Roof: Intersecting gables with gable extension in rear; chimney in rear; boxed cornice; paired scrolled brackets
Windows: Orieol window in gable with shingled base
2nd story--pedimented lintel with 2/2 sash windows with louvered shutters
1st story--1/1 sash, lintel and louvered shutters
Door: Hip roof entry porch, paneled wooden doors
Foundation: Stone

CONTRIBUTING

(continue on back if necessary)

27. history, significance and/or background: --

(continue on back if necessary)

28. sources of information: --

(continue on back if necessary)

29. prepared by: BHSS

30. date: 4/16/80 revision(s): 11/21/80

4. survey code: 037-BL-05W-04-354-A

I

PENNSYLVANIA HISTORIC RESOURCE SURVEY FORM

OFFICE OF HISTORIC PRESERVATION Box 1026
PA HISTORICAL & MUSEUM COMMISSION Harrisburg, PA 17120

7. Local survey organization: Bloomsburg Historic Site Survey

1. County: Columbia
5. present name:

8. property owners name and address:

Benjamen S. Andrews
342 Whitman Ave.
Bloomsburg, Pa.

9. tax parcel number / other number: 05W-04-354-1

10. U.T.M. zone / easting / northing

11. status (other surveys, lists etc.): -------

usgs sheet: Bloomsburg, PA 7.5'

12. classification: site ( ) structure ( ) object ( ) building ( ) in N.R. district yes ( ) no ( )

13. date(s) (how determined): C1960

14. period: 1960-1979

15. style, design or folk type: Trailer

16. architect or engineer: --------

17. contractor or builder: --------

18. primary building mat./construction: Aluminum

19. original use: Residence

20. present use: Residence

21. condition: ----

22. integrity: ----

2. municipality: Bloomsburg

6. other name (historic name if any):

23. site plan with north arrow



24. photo notation

Roll 49
Neg #19A-20

25. file/location: Bloomsburg Town Hall

3. street address or specific location: 342 Whitman Ave.

26. brief description (note unusual features, integrity, environment, threats and associated buildings)

Intrusion

(continue on back if necessary)

27. history, significance and/or background

(continue on back if necessary)

28. sources of information

(continue on back if necessary)

29. prepared by: K. Young/BHSS

30. date: 9/25/80 revision(s): 12/80

4. survey code: 037-BL-05W-04-354-1

PENNSYLVANIA HISTORIC RESOURCE SURVEY FORM
OFFICE OF HISTORIC PRESERVATION Box 1026
PA HISTORICAL & MUSEUM COMMISSION Harrisburg, PA 17120

7. Local survey organization: Bloomsburg Historic Site Survey

1. County: Columbia

5. present name:

8. property owners name and address:
Harry and Ida Reinoder
RD 4
Danville, Pa.

9. tax parcel number / other number: 05W-04-356

10. U.T.M. zone / easting / northing

11. status (other surveys, lists etc.): ---

usgs sheet: Bloomsburg, PA 7.5

12. classification: site ( ) structure ( ) object ( ) building (X) in N.R. district yes ( ) no ( )

13. date(s) (how determined): C.1860 (style)

14. period: 1860-1879

15. style, design or folk type: Victorian

19. original use: Residence

20. present use: Residence

16. architect or engineer: ---

17. contractor or builder: ---

18. primary building mat./construction: aluminum siding

21. condition: good

22. integrity: poor

23. site plan with north arrow



6. other name (historic name if any): J. L. Girton

2. municipality: Bloomsburg

3. street address or specific location: 338-340 Center Street

24. photo notation:
Roll #19
Neg. #20A

25. file/location: Bloomsburg Town Hall

26. brief description (note unusual features, integri

Stories:	2½ stories, L-shape
Bays:	5 bays wide, 7 bays deep
Roof:	Intersecting gable roof, boxed cornice
Windows:	3rd floor - 2/2 light sash, plain surrounds
	1st floor - 1/1 light sash, plain lintels and bases
Doors:	Left - 3 lights single light transom
	Right - 1 light
Porch:	Pent roof, brackets, slender columns, square balusters
Foundation:	Stone

CONTRIBUTING

(continue on back if necessary)

27. history, significance and/or background

(continue on back if necessary)

28. sources of information

Beers Atlas, 1876
Sanborne Map, 1923

(continue on back if necessary)

29. prepared by: C. Winn

30. date: 6/11/80

revision(s): 12/12/80

4. survey code: 037-BL-05W-04-356

PENNSYLVANIA HISTORIC RESOURCE SURVEY FORM

OFFICE OF HISTORIC PRESERVATION Box 1026
PA HISTORICAL & MUSEUM COMMISSION Harrisburg, PA 17120

7. Local survey organization: Bloomsburg Historic Site Survey

1. County: Columbia
2. municipality: Bloomsburg
3. street address or specific location: 346 Center Street
4. survey code: 037-BL-05W-04-357
5. present name:
6. other name (historic name if any): J. Kuhn

8. property owners name and address:
Jerry and Nina Felder
346 Center Street
Bloomsburg, PA

9. tax parcel number / other number: 05W-04-357

10. U.T.M. zone / easting / northing

11. status (other surveys, lists etc.): ---

usgs sheet: Bloomsburg, PA 7.5

12. classification: site ( ) structure ( ) object ( ) building (X) in N.R. district yes ( ) no ( )

13. date(s) (how determined): C.1870 (style)

14. period: 1860-1879

15. style, design or folk type: Victorian

16. architect or engineer: ---

17. contractor or builder: ---

18. primary building mat./construction: aluminum siding/ frame

19. original use: Residence

20. present use: Residence

21. condition: Average

22. integrity: Average

23. site plan with north arrow



24. photo notation:
Roll #19
Neg. #19A

25. file/location: Bloomsburg Town Hall

26. brief description (note unusual features, inte

Stories: 2½ stories, irregualr shape with numerous, ells and additions, including a 2 story tower with a tent roof
Bays: 3 bays
Roof: Gable roof
Windows: 1/1 sash windows with louvered shutters on first floor
Porch: Open front porch with pediment over entrance
Foundation: Stone

CONTRIBUTING

(continue on back if necessary)

27. history, significance and/or background

(continue on back if necessary)

28. sources of information

Beers Atlas, 1876

(continue on back if necessary)

29. prepared by: BHSS

30. date: 1980

revision(s): 12/12/80

PENNSYLVANIA HISTORIC RESOURCE SURVEY FORM
OFFICE OF HISTORIC PRESERVATION Box 1026
PA HISTORICAL & MUSEUM COMMISSION Harrisburg, PA 17120

7. Local survey organization: Bloomsburg Historic Site Survey

1. County: Columbia
5. present name:

8. property owners name and address:
Edgar and Lenore Hoover
343 Whitman Ave.
Bloomsburg, Pa.

9. tax parcel number / other number: 05W-04-358

10. U.T.M. zone / easting / northing

11. status (other surveys, lists etc.): ------

usgs sheets: Bloomsburg, PA 7.5'

12. classification: site ( ) structure ( ) object ( ) building (X) in N.R. district yes ( ) no ( )

13. date(s) (how determined): C1900

14. period: 1900-1919

15. style, design or folk type: Colonial Revival

19. original use: Residence

20. present use: Residence

16. architect or engineer: -------

17. contractor or builder: -------

18. primary building mat./construction: Frame
Asbestos singles

21. condition: AVerage

22. integrity: AVerage

2. municipality: Bloomsburg
6. other name (historic name if any):

23. site plan with north arrow



24. photo notation:
Roll 49
Neg #22A-23

25. file/location: Bloomsburg Town Hall

3. street address or specific location: 343/345 Whitman Ave.

26. brief description (note unusual features, integ

Stories: 2½
Bays: 3 bays deep by 2 byas wide.
Roof: Double home has a gambrel roof with returning eaves a rear inside brick chimney
Foundation: Stone

CONTRIBUTING

(continue on back if necessary)

4. survey code: 037-BL-05W-04-358

27. history, significance and/or background

(continue on back if necessary)

28. sources of information

(continue on back if necessary)

29. prepared by: K. Young/BHSS

30. date: 9/11/80 revision(s): 12/80

PENNSYLVANIA HISTORIC RESOURCE SURVEY FORM
OFFICE OF HISTORIC PRESERVATION Box 1026
PA HISTORICAL & MUSEUM COMMISSION Harrisburg, PA 17120

7. Local survey organization: Bloomsburg Historic Site Survey

1. County: Columbia

5. present name:

8. property owners name and address:
Ray and Jean Prosser
c/o 1st Federal Savings and Loans
Bloomsburg, PA

9. tax parcel number / other number: 05W-04-359

10. U.T.M. zone / easting / northing

11. status (other surveys, lists etc.): ---

usgs sheet: Bloomsburg, PA 7.5

12. classification
site ( ) structure ( ) object ( )
building(X)
in N.R. district yes ( ) no ( )

13. date(s) (how determined): C.1870 (style)

14. period: 1860-1879

15. style, design or folk type: Colonial Revival

19. original use: Residence

20. present use: Residence

16. architect or engineer: ---

17. contractor or builder: ---

18. primary building mat./construction: clapboard/frame

21. condition: Above Average

22. integrity: Average

6. other name (historic name if any): Walter

2. municipality: Bloomsburg

23. site plan with north arrow



3. street address or specific location: 350 Center Street

24. photo notation:
Roll #19
Neg. #18A

25. file/location: Bloomsburg Town Hall

26. brief description (note unusual features, integrity, environment, threats and associated buildings)

Stories:	2½ stories, T-shaped
Bays:	3 bays wide, 4 bays deep
Roof:	Single gable, wide eaves, returns
Windows:	2nd floor - 2/2 light sash 1st floor - 1/1 light sash all have plain surrounds
Door:	1 light, 2 panels
Porch:	Flat roof wide eaves and frieze, tuscan columns, spindle & spool balusters
Foundation:	Cement block reinforced

CONTRIBUTING

(continue on back if necessary)

27. history, significance and/or background

(continue on back if necessary)

28. sources of information

Beers Atlas, 1876

(continue on back if necessary)

29. prepared by: C. Winn

30. date: 6/11/80

revision(s): 12/12/80

4. survey code: 037-BL-05W-04-359

PENNSYLVANIA HISTORIC RESOURCE SURVEY FORM
OFFICE OF HISTORIC PRESERVATION Box 1026
PA HISTORICAL & MUSEUM COMMISSION Harrisburg, PA 17120

7. Local survey organization: Bloomsburg Historic Site Survey

1. County: Columbia

5. present name:

8. property owners name and address:
Wilhilmine Moyer
356 Center Street
Bloomsburg, PA

9. tax parcel number / other number: 05W-04-360

10. U.T.M. zone / easting / northing

11. status (other surveys, lists etc.): ---

usgs sheet: Bloomsburg, PA 7.5

12. classification
site ( ) structure ( ) object ( )
building (x)
in N.R. district yes ( ) no ( )

13. date(s) (how determined): C.1870 (style)

14. period: 1860-1879

15. style, design or folk type: Colonial Revival

19. original use: Residence

20. present use: Residence

16. architect or engineer: ---

17. contractor or builder: ---

18. primary building mat./construction: brick facade/ masonary

21. condition: Above Average

22. integrity: Above Average

2. municipality: Bloomsburg

6. other name (historic name if any): P. Pursel

23. site plan with north arrow



24. photo notation:
Roll #19
Neg. #17A

25. file/location: Bloomsburg Town Hall

3. street address or specific location: 356 Center Street

26. brief description (note unusual features, inte

Stories: 2½ stories, irregular shape
Bays: 4 bays
Roof: Intersecting pedimented gable roof with brackets and palladian window in front gable
Windows: Double hung windows with pediment shaped lintels
Porch: Gracious veranda with pediment over entrance
Foundation: Stone
The cross gable and palladian window were probably added around the turn of the century to update the original Italianate facade.

CONTRIBUTING

(continue on back if necessary)

27. history, significance and/or background

(continue on back if necessary)

28. sources of information

Beers Atlas, 1876

(continue on back if necessary)

29. prepared by: BHSS

30. date: 1980

revision(s): 12/12/80

4. survey code: 037-BL-05W-04-360

PENNSYLVANIA HISTORIC RESOURCE SURVEY FORM
OFFICE OF HISTORIC PRESERVATION Box 1026
PA HISTORICAL & MUSEUM COMMISSION Harrisburg, PA 17120

7. Local survey organization: Bloomsburg Historic Site Survey

1. County: Columbia
5. present name: --

8. property owners name and address:
G. Keller and Emma L. Pursel
29 West Fourth Street
Bloomsburg, PA 17815

9. tax parcel number / other number: 05W-04-361

10. U.T.M. zone / easting / northing

11. status (other surveys, lists etc.): --

usgs sheet: Bloomsburg, PA (7.5)

12. classification: site ( ) structure ( ) object ( ) building (X) in N.R. district yes ( ) no ( )

13. date(s) (how determined): C-1940 (style)

14. period: 1940-1959

15. style, design or folk type: Dutch Colonial

19. original use: Residence

20. present use: Residence

16. architect or engineer: --

17. contractor or builder: --

18. primary building mat./construction: Frame construction; American bond brick

21. condition: Good

22. integrity: Good

23. site plan with north arrow



2. municipality: Bloomsburg
6. other name (historic name if any): --

3. street address or specific location: 29 West Fourth Street

24. photo notation: Roll 12, Neg. No. 11-11A

25. file/location: Bloomsburg Town Hall

26. brief description (note unusual features, integrity, environment, threats and associated buildings)

Stories: 2, rectangular shape
Bays: 4 wide by 2 deep
Roof: Dutch Gambrel with an exterior brick chimney on the east side; pent roof between 1st and 2nd floors
Windows: 2nd floor--6/1 light sash flanking a double 6 light casement window in center, brick bases, paneled shutters; 1st floor--6/1 light sash with brick bases far left bay; 4/4 light sash, all with brick bases
Doors: 6 panels with 4 light side lights
Porches: Arched portico with plain columns; right side porch, flat roof, plain columns and balcony
Foundation: Poured concrete

CONTRIBUTING

(continue on back if necessary)

27. history, significance and/or background: --

(continue on back if necessary)

28. sources of information: --

(continue on back if necessary)

29. prepared by: Carole Winn BHSS

30. date: 5/5/80

revision(s): 11/18/80

4. survey code: 037-BL-05W-04-361

PENNSYLVANIA HISTORIC RESOURCE SURVEY FORM

OFFICE OF HISTORIC PRESERVATION Box 1026
PA HISTORICAL & MUSEUM COMMISSION Harrisburg, PA 17120

7. Local survey organization: Bloomsburg Historic Site Survey

1. County: Columbia

5. present name:

8. property owners name and address:
Joseph L. and Iris C. Sharpless
366 Center Street
Bloomsburg, PA

9. tax parcel number / other number: 05W-04-362

10. U.T.M. zone easting northing

11. status (other surveys, lists etc.): ---

usgs sheet: Bloomsburg, PA 7.5

12. classification
site ( ) structure ( ) object ( )
building (X)
in N.R. district yes ( ) no ( )

13. date(s) (how determined): C.1870 (style)

14. period: 1860-1879

15. style, design or folk type: Victorian

19. original use: Residence

20. present use: Residence

16. architect or engineer: ---

17. contractor or builder: ---

18. primary building mat./construction: aluminum siding/ frame

21. condition: Average

22. integrity: Average

2. municipality: Bloomsburg

6. other name (historic name if any): M. J. Clark

3. street address or specific location: 366 Center Street

23. site plan with north arrow



24. photo notation:
Roll #19
Neg. #19-16A

25. file/location: Bloomsburg Town Hall

26. brief description (note unusual features, inte

Stories: 2½ stories, irregular shape
Bays: 3 bays
Roof: Intersecting gable roof
Windows: 1/1 sash windows with original trim obscured by siding
Porch: Veranda partially enclosed on northside
Foundation: Stone

CONTRIBUTING

(continue on back if necessary)

27. history, significance and/or background

(continue on back if necessary)

28. sources of information

Beers Atlas, 1876

(continue on back if necessary)

29. prepared by:
BHSS

30. date: 1980

revision(s): 12/21/80

4. survey code: 037-BL-05W-04-362

Pine Ave. (northside)

05W-05-2A	N.E. corner Pine & Oyer	John & Thelma Shuman 240 E. Fourth St. Bloomsburg, Pa.	Triple Residence	C.1900	6 bay, 2½ story frame bldg. with clapboard siding, stone foundation and Colonial Rev. elements: pedimented dormers dentiled frieze, and verandah with columns and dentiled frieze CONTRIBUTING	52	30A-31
05W-05-2A,B	N.E. corner Pine & Oyer	John & Thelma Shuman 240 E. Fourth St. Bloomsburg, Pa.	Residence	C.1900	2 bay, 2 story, frame residence with a stone foundation and Col. Revival features: 6/6 sash windows, eaves return CONTRIBUTING	52	29A-30
05W-04-203	212	J. Harris Appleman and others 244 Jefferson St. Bloomsburg, Pa.	Garage & Apartment	C.1950	4 bay, 2 story, frame and concrete block building with a clapboard and block facade CONTRIBUTING	47	28A-29

BLOOMSBURG HISTORIC DISTRICT
COLUMBIA COUNTY

GUIDE TO BUILDING INVENTORY

(05W-06)

Key: SC= Survey Card
AB= Abbreviated Form
C = Contributing
I = Intrusion
V = Vacant

-20	SC	C	230 West St.
-21	SC	C	224 West St.
-22	SC	C	216 West St.
-23	SC	C	212 West St.
-24	SC	C	302 W. 2nd St.
-25	SC	C	252, 254, 256, 258 W. Main St.
-26	SC	C	Eastside of West St.
-27	SC	C	221 West St.
-28	SC	C	227,229 West St.
-29	SC	C	246 W. Main St.
-30	SC	C	232 W. Main St.
-31	SC	C	235,237,239 W. Main St.
-32	SC	C	236,238 N.Ridge Ave.
-33	SC	C	243 W. Main St.
-34	SC	C	251 W.Main St.
-35	SC	C	259 W. Main St.
-36	SC	C	139 West St.
-37	SC	C	261 W.Main St.
-38	SC	I	301 W. 2nd St.
-41	SC	C	140-142 West St.
-42	SC	C	146-148 West St.
-43	SC	C	138 West St.

BLOOMSBURG HISTORIC DISTRICT
COLUMBIA COUNTY

GUIDE TO BUILDING INVENTORY:
(05W-05)

Key: SC= Survey Card
AB= Abbreviated Form
C = Contributing
I = Intrusion
V = Vacant

-1-1 SC	I	218 W. Main St.
-1-A SC	C	218 W. Main St.
-2-1 SC	C	214 W. Main St.
-3 SC	C	204 W. Main St.
-4 SC	C	202 W. Main St.
-5 SC	C	220 Jefferson St.
-6-A SC	C	230 & 232 Jefferson St.
-6-1 SC	C	" " " "
-7 SC	C	156-158-160 W. Main St.
-8 SC	C	229-231 Jefferson St.
-9 SC	C	152-154 W. Main St.
-10 SC	C	146, 150 W.Main St.
-11 SC	C	140, 142,144 W. Main St.
-12 SC	C	132, 134, 136 W. Main St.
-13 SC	C	128, 130 W. Main St.
-14,15 SC	C	124, 126, 120, 122 W. Main St.
-16 SC	C	" " " " " " "
-17,18 SC	C	104,106,108,100,102 W. Main St.
-19 SC	C	Market St.
-20,21 SC	C	235 Market St.
-22 SC	C	Market St.
-23,24,25 SC	I	Main & Market Sts.
-26-1,16-A,27 SC	C	34-43 W. Main St.
-28 SC	C	20, 24 W. Main St.
-29 SC	I	6,8,10,12,14,16,18 W. Main St.
-30	V	
-31 SC	C	226 Center St.
-32	V	
-33 SC	C	11 W. Main St.
-35 SC	C	W.Main St.
-37 SC	C	35-39 W. Main St.
-38 SC	I	49 W. Main St.
-39 SC	C	55-59 W. Main St.
-40 SC	C	141 Market St.
-41 SC	C	Market St.
-42 SC	C	101-105 W. Main St.
-43,44 SC	C	109-113 W.Main St.
-45,46 SC	C	117 W.Main St.
-47 SC	C	125 W. Main St.
-48-A SC	I	131 W. Main St.
-48-B SC	C	137 W. Main St.
-48-C SC	C	143 W. Main St.
-48-D SC	C	" " " "
-49	V	
-52 SC	C	153 W. Main St.
-53 SC	C	157, 159 W. Main St.
-54 SC	C	29 W. Main St.
-55 SC	C	211 W. Main St.
-56 SC	C	219 W. Main St.
-57 SC	C	227 W. Main St.

I

PENNSYLVANIA HISTORIC RESOURCE SURVEY FORM
OFFICE OF HISTORIC PRESERVATION Box 1026
PA HISTORICAL & MUSEUM COMMISSION Harrisburg, PA 17120

7. Local survey organization: Bloomsburg Historic Site Survey

8. property owners name and address:
George and Joanne Pepper
R D 2
Bloomsburg, PA

9. tax parcel number / other number: 05W-05-1-1

10. U.T.M. zone / easting / northing

11. status (other surveys, lists etc.): ---

usgs sheet: Bloomsburg, PA 7.5

12. classification: site ( ) structure ( ) object ( ) building (X) in N.R. district yes ( ) no ( )

13. date(s) (how determined): C.1950 (style)

14. period: 1940-1959

15. style, design or folk type: Modern

16. architect or engineer: ---

17. contractor or builder: ---

18. primary building mat./construction: brick facade/frame

19. original use: Residence

20. present use: Residence

21. condition: Above Average

22. integrity: Above Average

23. site plan with north arrow



24. photo notation:
Roll #22
Neg. #28A-29

25. file/location: ---

26. brief description (note unusual features, integr..., ...)

One story comtemporary residence, 3 bays, intrusive because of age and scale

INTRUSION

(continue on back if necessary)

27. history, significance and/or background

(continue on back if necessary)

28. sources of information

(continue on back if necessary)

29. prepared by: BHSS

30. date: 1980

revision(s): 12/12/80

1. County: Columbia

2. municipality: Bloomsburg

3. street address or specific location: 218 West Main Street

4. survey code: 037-BL-05W-05-1-1

5. present name

6. other name (historic name if any)

PENNSYLVANIA HISTORIC RESOURCE SURVEY FORM
OFFICE OF HISTORIC PRESERVATION Box 1026
PA HISTORICAL & MUSEUM COMMISSION Harrisburg, PA 17120

7. Local survey organization: Bloomsburg Historic Site Survey

1. County: Columbia
2. municipality: Bloomsburg
3. street address or specific location: 218 W. Main St.
4. survey code: 037-BL-05W-05-1-A
5. present name: ---
6. other name (historic name if any): ---

8. property owners name and address:
George and Joanne Pepper
218 W. Main St.
Bloomsburg, Pa.

9. tax parcel number / other number: 05W-05-1-A

10. U.T.M. zone / easting / northing

11. status (other surveys, lists etc.): ---

usgs sheet: Bloomsburg, Pa. 7.5

12. classification: site ( ) structure ( ) object ( ) building (X) in N.R. district yes ( ) no ( )

13. date(s) (how determined): C. 1930

14. period: 1920-1939

15. style, design or folk type: Colonial Revival

16. architect or engineer: ---

17. contractor or builder: ---

18. primary building mat./construction: Brick/ masonary load bearing walls

19. original use: Residence

20. present use: Dentist Office

21. condition: Above average

22. integrity: Above average

23. site plan with north arrow



24. photo notation:
Roll 22
Neg. 26A-27

25. file/location: Bloomsburg Town Hall

26. brief description (note unusual features, integrity, environment, threats and associated buildings)

This 2 story brown brick home is 5 bays wide x 3 bays deep. The foundation is cinder block. It has a pyramidal roof, 1/1 sash windows with straight lintels and sills and paneled shutters. The entrance is framed with a heavy entablature and Ionic columns. A 1 story wing projects off the side of the building.

CONTRIBUTING

(continue on back if necessary)

27. history, significance and/or background: ---

(continue on back if necessary)

28. sources of information: ---

(continue on back if necessary)

29. prepared by: Kathy Hause BHSS

30. date: 9/80

revision(s): 12/1/80

PENNSYLVANIA HISTORIC RESOURCE SURVEY FORM

OFFICE OF HISTORIC PRESERVATION Box 1026
PA HISTORICAL & MUSEUM COMMISSION Harrisburg, PA 17120

7. Local survey organization: Bloomsburg Historic Site Survey

5. present name: ---

1. County: Columbia

8. property owners name and address:
Ralph and Gloria Dandler
214 W. Main St.
Bloomsburg, Pa.

9. tax parcel number / other number: 05W-05-2-1

10. U.T.M. zone / easting / northing

11. status (other surveys, lists etc.): ---

usgs sheet: Bloomsburg, Pa. 7.5

12. classification: site ( ) structure ( ) object ( ) building (X) in N.R. district yes ( ) no ( )

13. date(s) (how determined): C. 1920

14. period: 1920-1939

15. style, design or folk type: Colonial Revival

19. original use: Residence

20. present use: Residence

16. architect or engineer: ---

17. contractor or builder: ---

18. primary building mat./construction: Brick/masonary load bearing walls

21. condition: Average

22. integrity: Above Average

6. other name (historic name if any)

2. municipality: Bloomsburg

23. site plan with north arrow



24. photo notation:
Roll 22
Neg. 25A-26

25. file/location: Bloomsburg Town Hall

3. street address or specific location: 214 W. Main St.

26. brief description (note unusual features, integrity, environment, threats and associated buildings)

Stories: 2½, commercial bond brick
Bays: 2 x 4
Roof: Gambrel with cornice and scrolled frieze and 2 story projecting entrance bay with casement windows and paneled double doors with 8 lights apiece and a semi-ellyptical fan light
Windows: Casement windows fall front except for twin 6/1 pediment windows with straight relieving arches
Foundation: cement block

CONTRIBUTING

(continue on back if necessary)

4. survey code: 037-BL

27. history, significance and/or background

(continue on back if necessary)

-05W-05-2-1

28. sources of information:
Sanborne Map, 1923

(continue on back if necessary)

29. prepared by:
Kathy Hause BHSS

30. date: 9/80

revision(s): 12/11/80

PENNSYLVANIA HISTORIC RESOURCE SURVEY FORM

OFFICE OF HISTORIC PRESERVATION Box 1026
PA HISTORICAL & MUSEUM COMMISSION Harrisburg, PA 17120

7. Local survey organization: Bloomsburg Historic Site Survey

5. present name: ---

1. County: Columbia

8. property owners name and address:
Bertha A. Murray
4016 18th St. NW
Washington, D.C.

9. tax parcel number / other number: 05W-05-3

10. U.T.M. zone / easting / northing

11. status (other surveys, lists etc.): ---

usgs sheet: Bloomsburg, Pa. 7.5

12. classification
site ( ) structure ( ) object ( )
building (X)
in N.R. district yes ( ) no ( )

13. date(s) (how determined): C.1850

14. period: 1840-1859

15. style, design or folk type: Italianate

19. original use: Residence

20. present use: Res. and Commercial

16. architect or engineer: ---

17. contractor or builder: ---

18. primary building mat./construction: Brick/masonary load bearing walls

21. condition: Average

22. integrity: Average

6. other name (historic name if any): G. Weaver Est.

2. municipality: Bloomsburg

23. site plan with north arrow



24. photo notation
Roll 18
Neg. 7-7A

25. file/location: Bloomsburg Town Hall

3. street address or specific location: 204 W. Main St.

26. brief description (note unusual features, integrity, environment, threats and associated buildings)

Stories: 2
Bays: 5
Roof: Gable roof, bracketed eaves, beveled frieze
Windows: 2/2 sash with plain surrounds and sills; 1 large store window that is intrusive,
Entrance: With gabled hood and curvilinear vergeboard,
Foundation: Stone

CONTRIBUTING

(continue on back if necessary)

27. history, significance and/or background

(continue on back if necessary)

28. sources of information
Beers Atlas, 1876
Sanborne Map, 1923

(continue on back if necessary)

29. prepared by:
Kathy Hause BHSS

30. date: 9/80

revision(s): 12/11/80

4. survey #: 037-BL- -05W-05-3

C

PENNSYLVANIA HISTORIC RESOURCE SURVEY FORM

OFFICE OF HISTORIC PRESERVATION Box 1026
PA HISTORICAL & MUSEUM COMMISSION Harrisburg, PA 17120

7. Local survey organization: Bloomsburg Historic Site Survey

1. County: Columbia

5. present name: ---

8. property owners name and address:
Frank Edwards
202 W. Main St.
Bloomsburg, Pa.

9. tax parcel number / other number: 05W-05-4

10. U.T.M. zone / easting / northing

11. status (other surveys, lists etc.): ---

usgs sheet: Bloomsburg,Pa. 7.5

12. classification: site ( ) structure ( ) object ( ) building (X) in N.R. district yes ( ) no ( )

13. date(s) (how determined): C.1880

14. period: 1880-1899

15. style, design or folk type: Italianate

19. original use: Residence

20. present use: Residence

16. architect or engineer: ---

17. contractor or builder: ---

18. primary building mat./construction: Brick/masonary load bearing walls

21. condition: Average

22. integrity: Average

23. site plan with north arrow



6. other name (historic name if any): ---

2. municipality: Bloomsburg

24. photo notation: Roll 18 Neg. 6-6A

25. file/location: Bloomsburg Town Hall

3. street address or specific location: 202 W. Main St.

26. brief description (note unusual features, integrity, environment, threats and associated buildings)

Stories:	2
Bays:	3, L-shaped
Roof:	Low pitched with large brackets
Windows:	2/2 sash with straight lintels and sills
Porch:	2 story, 2nd story enclosed
Foundation:	stone

CONTRIBUTING

(continue on back if necessary)

27. history, significance and/or background

(continue on back if necessary)

28. sources of information

Sanborne Map, 1923

(continue on back if necessary)

29. prepared by: Kathy Hause BHSS

date: 9-80

revision(s): 12/11/80

4. survey: 037-BL-[illegible]-05W-05-4

PENNSYLVANIA HISTORIC RESOURCE SURVEY FORM
OFFICE OF HISTORIC PRESERVATION Box 1026
PA HISTORICAL & MUSEUM COMMISSION Harrisburg, PA 17120

7. Local survey organization: Bloomsburg Historic Site Survey

1. County: Columbia
5. present name: ---

8. property owners name and address:
Frederick J. Scala
800 Washington St.
Berwick, Pa.

9. tax parcel number / other number: 05W-05-05

10. U.T.M. zone / easting / northing

11. status (other surveys, lists etc.): ---

usgs sheet: Bloomsburg, Pa. 7.5

12. classification: site ( ) structure ( ) object ( ) building (X) in N.R. district yes ( ) no ( )

13. date(s) (how determined): C1890 (style)

14. period: 1880-1899

15. style, design or folk type: Queen Anne with Col. Revival features

19. original use: Residence

20. present use: Residence

16. architect or engineer: ---

17. contractor or builder: ---

18. primary building mat./construction: Frame construction Clapboard siding

21. condition: Good

22. integrity: Good

2. municipality: Bloomsburg

6. other name (historic name if any): ---

23. site plan with north arrow



24. photo notation: Roll 39 Neg No. 12-12A

25. file/location: Bloomsburg Town Hall

3. street address or specific location: 220 Jefferson St.

26. brief description (note unusual features, integr

STORIES-2½; BAYS-6 wide by 5 deep, projecting bays at either end; ROOF-hip with intersecting gables, corbeled brick chimney on left slope; WINDOWS-1/1 light sash plain lentils and bases; DOORS-1 light, 5 panels; PORCH-hip roof with pediment, wide frieze, tuscan columns on brick bases, spindle and spool balusters; FOUNDATION-rock face uncoursed ashlar

CONTRIBUTING

(continue on back if necessary)

27. history, significance and/or background

(continue on back if necessary)

28. sources of information

(continue on back if necessary)

29. prepared by: C. Winn

30. date: 6/16/80

revision(s): 11/20/80

4. survey code: 037-BL-05W-05-5

PENNSYLVANIA HISTORIC RESOURCE SURVEY FORM

OFFICE OF HISTORIC PRESERVATION Box 1026
PA HISTORICAL & MUSEUM COMMISSION Harrisburg, PA 17120

7. Local survey organization: Bloomsburg Historic Site Survey

1. County: COLUMBIA
5. present name: ---

8. property owners name and address:
Rodney L. Whitenight
230 Jefferson St., Bloomsburg, Pa.
James and Christian T. Whitmer
140 W. Third St., Bloomsburg

9. tax parcel number / other number: 05W-05-6-A, 6-1

10. U.T.M. zone / easting / northing

11. status (other surveys, lists etc.): ---

usgs sheet: Bloomsburg, Pa. 7.5

12. classification: site ( ) structure ( ) object ( ) building (X) in N.R. district yes ( ) no ( )

13. date(s) (how determined): C1880 (style)

14. period: 1880-1899

15. style, design or folk type: Queen Anne with Colonial Rev. features

19. original use: Double residence

20. present use: Double residence

16. architect or engineer: ---

17. contractor or builder: ---

18. primary building mat./construction: American bond brick and clapboard

21. condition: Good

22. integrity: Good

2. municipality: Bloomsburg
6. other name (historic name if any): ---

23. site plan with north arrow



24. photo notation:
Roll 39
Neg. No. 14-14A

25. file/location: Bloomsburg Town Hall

3. street address or specific location: 230 & 232 Jefferson St.

26. brief description (note unusual features, integr...):

STORIES-2½; BAYS-6 wide by 4 deep, irregular shape; ROOF-intersecting gable, dentiled frieze, large brick chimney on slope, pedimented dormers with dentiled friezes and twin 1/1 light sash windows; WINDOWS-1/1 light sash with plain lentils and bases, large 1/1 light sash windows surrounded by smaller 1/1 light sash windows with brick relieving arches; DOORS-1 light, e panels; PORCH-left half hip roof very ornately carved friezes, slender columns, spindle and spool balusters, right half hip roof, scalloped frieze, slender columns spindle and spool balusters; FOUNDATION-rock face, uncoursill ashlar

CONTRIBUTING

(continue on back if necessary)

27. history, significance and/or background: ---

(continue on back if necessary)

28. sources of information: ---

(continue on back if necessary)

29. prepared by: C. Winn

30. date: 6/16/80

revision(s): 11/20/80

4. survey code: 037-BL-05W-0[illegible]-6-A,6-1

5

C

PENNSYLVANIA HISTORIC RESOURCE SURVEY FORM

OFFICE OF HISTORIC PRESERVATION Box 1026
PA HISTORICAL & MUSEUM COMMISSION Harrisburg, PA 17120

7. Local survey organization: Bloomsburg Historic Site Survey

1. County: Columbia
5. present name: ---

8. property owners name and address:
Franklyn Bomboy
158 W. Main St.
Bloomsburg, Pa.

9. tax parcel number / other number: 05W-05-7

10. U.T.M. zone / easting / northing

11. status (other surveys, lists etc.): ---

usgs sheet: Bloomsburg, Pa. 7.5

12. classification: site ( ) structure ( ) object ( ) building (X) in N.R. district yes ( ) no ( )

13. date(s) (how determined): C. 1900

14. period: 1900-1919

15. style, design or folk type: Colonial Revival Features

16. architect or engineer: ---

17. contractor or builder: ---

18. primary building mat./construction: Brick/masonary load bearing walls

19. original use: Commercial

20. present use: Commercial

21. condition: Average

22. integrity: Average

2. municipality: Bloomsburg
6. other name (historic name if any): ---

23. site plan with north arrow



24. photo notation:
Roll 18
Neg. 5-5A

25. file/location: Bloomsburg Town Hall

3. street address or specific location: 156-158-160 W. Main St.

26. brief description (note unusual features, integrity, environment, threats and associated buildings)

This 3 story common bond brick building is 7 bays wide and very deep. The foundation is stone. It has a modillioned cornice and an ornamental frieze and battlement. Twin 2 story projecting bays with 1/1 sash windows with continuous lintels and ells and paneled bases. The storefronts are not original.

CONTRIBUTING

(continue on back if necessary)

27. history, significance and/or background

(continue on back if necessary)

28. sources of information

Sanborne Map, 1923

(continue on back if necessary)

29. prepared by: Kathy Hause BHSS

30. date: 9/80

revision(s): 12/1/80

4. survey code: 037-BL- -05W-05-7

C

PENNSYLVANIA HISTORIC RESOURCE SURVEY FORM

OFFICE OF HISTORIC PRESERVATION Box 1026
PA HISTORICAL & MUSEUM COMMISSION Harrisburg, PA 17120

7. Local survey organization: Bloomsburg Historic Site Survey

1. County: Columbia
5. present name: ---

8. property owners name and address:
Franklin Bomboy
158 W. 2nd St.
Bloomsburg, Pa.

9. tax parcel number / other number: 05W-05-8

10. U.T.M. zone / easting / northing
usgs sheet: Bloomsburg, Pa. 7.5

11. status (other surveys, lists etc.): ---

12. classification
site ( ) structure ( ) object ( )
building (X)
in N.R. district yes ( ) no ( )

13. date(s) (how determined): C1890 (style)
14. period: 1880-1899

15. style, design or folk type: Vernacular Queen Anne

16. architect or engineer: ---

17. contractor or builder: ---

18. primary building mat./construction: Clapboard-frame

19. original use: Double Residence
20. present use: Double Residence
21. condition: Average
22. integrity: Excellent

2. municipality: Bloomsburg
6. other name (historic name if any): ---

23. site plan with north arrow



24. photo notation
Roll 36
Neg. # 6A-7

25. file/location: Bloomsburg Town Hall

3. street address or specific location: 229-231 Jefferson St.

26. brief description (note unusual features, integrity, environment, threats and associated buildings)

Stories: 2½
Bays: 6 bays, rectangular shape
Roof: Gable with crossgable
Windows: 1/1 sash, exposed rafters in clipped corners
Porch: 2 tiered, 4 bay porch with turned posts and spindle railing
Foundation: Stone

CONTRIBUTING

(continue on back if necessary)

27. history, significance and/or background

(continue on back if necessary)

28. sources of information

(continue on back if necessary)

29. prepared by:
Kathy Hause, BHSS

30. date: 1980
revision(s): 11/20/80

4. survey code: 037-BL-05W-05-8

PENNSYLVANIA HISTORIC RESOURCE SURVEY FORM
OFFICE OF HISTORIC PRESERVATION Box 1026
PA HISTORICAL & MUSEUM COMMISSION Harrisburg, PA 17120

7. Local survey organization
Bloomsburg Historic Site Survey

1. County: Columbia
5. present name: ---

8. property owners name and address
Ora E. Hanes
152 W. Main St.
Bloomsburg, Pa.

9. tax parcel number / other number
05W-05-9

10. U.T.M. zone easting northing
usgs sheet: Bloomsburg, Pa. 7.5

11. status (other surveys, lists etc.)
---

12. classification
site ( ) structure ( ) object ( )
building (X)
in N.R. district yes ( ) no ( )

13. date(s) (how determined)
C1850

14. period
1840-1869

15. style, design or folk type
Vernacular Italianate

19. original use
Residence

20. present use
Commercial

21. condition
Average

22. integrity
Poor

16. architect or engineer
---

17. contractor or builder
---

18. primary building mat./construction
Frame/clapboard

2. municipality
Bloomsburg

6. other name (historic name if any)
J. Sharpless (1860)

3. street address or specific location
152 W. Main
154 W. Main

23. site plan with north arrow



24. photo notation
Roll 22
Neg. 26/24A-25

25. file/location
Bloomsburg Town Hall

26. brief description (note unusual features, integrity, environment, threats and associated buildings)

Stories:	2
Bays:	5, L-shape
Roof:	Gable with brackets
Windows:	1/1 sash with simple trim
Door:	Paneled door with single glass and transom
Storefront:	Relatively intact

CONTRIBUTING

(continue on back if necessary)

27. history, significance and/or background

(continue on back if necessary)

28. sources of information
Cummings Map, 1860
Beers Atlas, 1876

(continue on back if necessary)

29. prepared by:
Kathy Hause BHSS

30. date: 9/80

revision(s): 12/11/80

4. survey code: 037-BL-05W

-05-9

PENNSYLVANIA HISTORIC RESOURCE SURVEY FORM
OFFICE OF HISTORIC PRESERVATION Box 1026
PA HISTORICAL & MUSEUM COMMISSION Harrisburg, PA 17120

7. Local survey organization: Bloomsburg Historic Site Survey

1. County: Columbia

5. present name:

8. property owners name and address:
Frank G. andFrank R. Edward
150 W. Second Street
Bloomsburg, PA

9. tax parcel number / other number: 05W-05-10

10. U.T.M. zone / easting / northing

11. status (other surveys, lists etc.): ---

usgs sheet: Bloomsburg, PA 7.5

12. classification
site ( ) structure ( ) object ( )
building (X)
in N.R. district yes ( ) no ( )

13. date(s) (how determined): C.1900 (style)

14. period: 1900-1919

15. style, design or folk type: Colonial Revival

19. original use: Commercial

20. present use: Commercial

16. architect or engineer: ---

17. contractor or builder: ---

18. primary building mat./construction: brick/masonary

21. condition: Average

22. integrity: Average

2. municipality: Bloomsburg

6. other name (historic name if any): F P Edwards

23. site plan with north arrow



24. photo notation
Roll #18 53
Neg. ~~#4-4A~~ 23A-24

3. street address or specific location: 146, 150 W. Main Street

25. file/location: Bloomsburg Town Hall

26. brief description (note unusual features, integ...

5 bays, 3 stories, rectangular shape, massive modillioned cornice capped with pediment and bounded by oversize brackets, facade articulated with engaged piers, 1/1 windows with straights, stone lintels and sills, cornice separates first and second floors.

CONTRIBUTING

(continue on back if necessary)

4. survey code: 037-BL-05W -05-10

27. history, significance and/or background

(continue on back if necessary)

28. sources of information

Sanborne Map, 1923

(continue on back if necessary)

29. prepared by: BHSS

30. date: 1980

revision(s): 12/11/80

C

PENNSYLVANIA HISTORIC RESOURCE SURVEY FORM
OFFICE OF HISTORIC PRESERVATION Box 1026
PA HISTORICAL & MUSEUM COMMISSION Harrisburg, PA 17120

7. Local survey organization: Bloomsburg Historic Site Survey

1. County: Columbia
2. municipality: Bloomsburg
3. street address or specific location: 140, 142, 144 West Main Street
4. survey code: 037-BL-05W -05-11
5. present name:
6. other name (historic name if any):

8. property owners name and address:
Carl A. Gehrig
144 W. Main Street
Bloomsburg, PA

9. tax parcel number / other number: 05W-05-11

10. U.T.M. zone / easting / northing
usgs sheet: Bloomsburg, PA 7.5

11. status (other surveys, lists etc.): ---

12. classification: site ( ) structure ( ) object ( ) building (X) in N.R. district yes ( ) no ( )

13. date(s) (how determined): C.1900 (style)

14. period: 1900-1919

15. style, design or folk type: Electric, Queen Anne Colonial Revival

16. architect or engineer: ---

17. contractor or builder: ---

18. primary building mat./construction: Brick & shingles/ Masonary

19. original use: Residence, Commercial

20. present use: Residence, commercial

21. condition: Above Average

22. integrity: Average

23. site plan with north arrow



24. photo notation:
Roll #53
Neg. #22A-23

25. file/location: Bloomsburg Town Hall

26. brief description (note unusual features, inte

3 bays, 3 stories, rectangular shape, dentiled freize and extended eaves, twin 2nd story projecting bays with shingle siding and 1/1 windows, facade enriched with brick corbeling

CONTRIBUTING

(continue on back if necessary)

27. history, significance and/or background

(continue on back if necessary)

28. sources of information

Sanborne Map, 1923

(continue on back if necessary)

29. prepared by: BHSS

30. date: 1980

revision(s): 12/11/80

C

PENNSYLVANIA HISTORIC RESOURCE SURVEY FORM

OFFICE OF HISTORIC PRESERVATION Box 1026
PA HISTORICAL & MUSEUM COMMISSION Harrisburg, PA 17120

7. Local survey organization: Bloomsburg Historic Site Survey

1. County: Columbia

5. present name:

8. property owners name and address:
Michaél Scala
800 Washington Street
Berwick, PA

9. tax parcel number / other number: 05W-05-12

10. U.T.M. zone / easting / northing

11. status (other surveys, lists etc.): ---

usgs sheet: Bloomsburg, PA 7.5

12. classification
site ( ) structure ( ) object ( )
building (X)
in N.R. district yes ( ) no ( )

13. date(s) (how determined): C.1900 (style)

14. period: 1900-1919

15. style, design or folk type: Electric & Queen Anne Colonial Revival

19. original use: Residence & Commercial

20. present use: Residence, commercial

16. architect or engineer: ---

17. contractor or builder: ---

18. primary building mat./construction: masonary construction

21. condition: Above Average

22. integrity: Average

2. municipality: Bloomsburg

6. other name (historic name if any):

23. site plan with north arrow



24. photo notation
Roll #53
Neg. #21A-22

3. street address or specific location: 132, 134, 136 West Main Street

25. file/location: Bloomsburg Town Hall

26. brief description (note unusual features, integ

3 bays, 3 stories, rectangular shape, flat roof, dentiled freize continuous with those of the 2 story twin projecting bays that have 16/1 light windows and shingle sideing; pair windows are linked by heart-shaped surround; the storefront has been altered.

CONTRIBUTING

(continue on back if necessary)

27. history, significance and/or background

(continue on back if necessary)

28. sources of information

Sanborne Map, 1923

(continue on back if necessary)

29. prepared by: BHSS

30. date: 1980

revision(s): 12/11/80

survey code: 037-BL-05W-05-12

PENNSYLVANIA HISTORIC RESOURCE SURVEY FORM
OFFICE OF HISTORIC PRESERVATION Box 1026
PA HISTORICAL & MUSEUM COMMISSION Harrisburg, PA 17120

7. Local survey organization: Bloomsburg Historic Site Survey

1. County: Columbia

5. present name:

8. property owners name and address:
The Valley Auto Club
128 West Main Street
Bloomsburg, PA

9. tax parcel number / other number: 05W-05-13

10. U.T.M. zone / easting / northing

11. status (other surveys, lists etc.): ---

usgs sheet: Bloomsburg, PA 7.5

12. classification: site ( ) structure ( ) object ( ) building (X) in N.R. district yes ( ) no ( )

13. date(s) (how determined): C.1890 (style)

14. period: 1880-1899

15. style, design or folk type: Queen Anne

19. original use: Commercial

20. present use: Commercial

16. architect or engineer: ---

17. contractor or builder: ---

18. primary building mat./construction: Brick & shingle facade/masonary

21. condition: Average

22. integrity: Average

2. municipality: Bloomsburg

6. other name (historic name if any):

23. site plan with north arrow



24. photo notation
Roll #53
Neg. #20A

25. file/location: Bloomsburg Town Hall

26. brief description (note unusual features, integr

4 bays, 2½ stoireis, rectangular shape with rear ell, gable roof with cross gable and turret; roof features a spindle and spool battlements and an enriched cornice and freize; the facade exhibits texture through the interplay or polychromatic brick and shingle surfaces; windows are 1/1 sash with semi-circular transoms with flat relieving arches; a wrought iron balcony links the middle windows; the rigidity of the storefront is totally out of character wth the business of the upper stories

CONTRIBUTING

(continue on back if necessary)

3. street address or specific location: 128, 130 W. Main Street

4. survey code: 037-BL-05W-05-13

27. history, significance and/or background

(continue on back if necessary)

28. sources of information

Sanborne Map 1923

(continue on back if necessary)

29. prepared by: BHSS

30. date: 12/11/80 revision(s): 12/11/80

PENNSYLVANIA HISTORIC RESOURCE SURVEY FORM
OFFICE OF HISTORIC PRESERVATION Box 1026
PA HISTORICAL & MUSEUM COMMISSION Harrisburg, PA 17120

7. Local survey organization: Bloomsburg Historic Site Survey

1. County: Columbia

5. present name:

8. property owners name and address:
Charles and Donald Pursel
120 W. Main Street
Bloomsburg, PA

9. tax parcel number / other number: 05W-05-14,15

10. U.T.M. zone / easting / northing

11. status (other surveys, lists etc.): ---

usgs sheet: Bloomsburg, PA 7.5

12. classification: site ( ) structure ( ) object ( ) building (X) in N.R. district yes ( ) no ( )

13. date(s) (how determined): C.1870 (style)

14. period: 1860-1879

15. style, design or folk type: Commercial

19. original use: Commercial

20. present use: Commercial

16. architect or engineer: ---

17. contractor or builder: ---

18. primary building mat./construction: ashlar/masonary load bearing walls

21. condition: Average

22. integrity: Average

23. site plan with north arrow



6. other name (historic name if any):

2. municipality: Bloomsburg

24. photo notation: Roll #18
Neg. #3-3A

25. file/location: Bloomsburg--Town Hall

3. street address or specific location: 124,126,120,122 West Main

26. brief description (note unusual features, integrity, environment, threats and associated buildings)

Structure 1 - (15)5 bays, 2 stories, 1/1 sash windows with arched segmental relieving arches, linked to structure 2 by a continuous pent roof.

Structure 2 - (14)3 bays, 2 stories, 6/6 sash windows with straight relieving arches, evidence on paneled storefront.

CONTRIBUTING

(continue on back if necessary)

4. survey code: 037-RL-05W-05-14, 15

27. history, significance and/or background

(continue on back if necessary)

28. sources of information

Beers Atlas,1876
Sanborne Map of1923

(continue on back if necessary)

29. prepared by: Mathey Hause BHSS

30. date: 9/12/80

revision(s): 12/11/80

c

PENNSYLVANIA HISTORIC RESOURCE SURVEY FORM
OFFICE OF HISTORIC PRESERVATION Box 1026
PA HISTORICAL & MUSEUM COMMISSION Harrisburg, PA 17120

7. Local survey organization: Bloomsburg Historic Site Survey

1. County: Columbia
5. present name:
2. municipality: Bloomsburg
6. other name (historic name if any):
3. street address or specific location: 112,114,116 West Main Street
4. survey code: 037-BL-05W -05-16

8. property owners name and address:
Clinton C. and Irene Hummel
410 East Street
Bloomsburg, PA

9. tax parcel number / other number: 05W-05-16

10. U.T.M. zone / easting / northing

11. status (other surveys, lists etc.): ---

usgs sheet: Bloomsburg, Pa 7.5

12. classification: site ( ) structure ( ) object ( ) building (X) in N.R. district yes ( ) no ( )

13. date(s) (how determined): C. 1880 (style)

14. period: 1880-1899

15. style, design or folk type: Commercial Italianate

19. original use: Commercial

20. present use: Commercial

16. architect or engineer: ---

17. contractor or builder: ---

18. primary building mat./construction: aluminum frame

21. condition: Average

22. integrity: Average

23. site plan with north arrow



24. photo notation:
Roll #18
Neg. #2-2A

25. file/location: Bloomsburg Town Hall

26. brief description (note unusual features, integrity, environment, threats and associated buildings):

This 3 story aluminum sided buildingis 7 bays across and 4 bays deep. The foundation is stone. It has paired brackets and 1/1 sash windows. The storefronts have been altered, although the bracketed cornice separating the first and second floors is intact.

CONTRIBUTING

(continue on back if necessary)

27. history, significance and/or background

(continue on back if necessary)

28. sources of information

Sanborne Map, 1923

(continue on back if necessary)

29. prepared by: Kathey Hause BHSS

30. date: 9/12

revision(s): 12/11/80

C

PENNSYLVANIA HISTORIC RESOURCE SURVEY FORM
OFFICE OF HISTORIC PRESERVATION Box 1026
PA HISTORICAL & MUSEUM COMMISSION Harrisburg, PA 17120

7. Local survey organization
Bloomsburg Historic Site Survey

1. County: Columbia
5. present name:

8. property owners name and address
Carl F. Girton, 643 W. Main St. Bloomsburg, PA
Enrico Vendetti, 1805 Spring Garden Avenue, Berwick

9. tax parcel number / other number
05W-05-17,18

10. U.T.M. zone easting northing
usgs sheet: Bloomsburg, PA 7.5

11. status (other surveys, lists etc.)
---

12. classification
site ( ) structure ( ) object ( )
building (X)
in N.R. district yes ( ) no ( )

13. date(s) (how determined)
1894

14. period
1880-1899

15. style, design or folk type
Victorian Romanesque

19. original use
Commercial

20. present use
Commercial

16. architect or engineer
---

17. contractor or builder
---

18. primary building mat./construction
brick/masonary
load bearing walls

21. condition
Above Average

22. integrity
Above Average

2. municipality: Bloomsburg

6. other name (historic name if any)
C.C. Peacock and L.N. Moyer

23. site plan with north arrow



24. photo notation
Roll #25
Neg. #35A-36

25. file/location
Bloomsburg-Town Hall

3. street address or specific location
104,106,108,100,102 W. Main

26. brief description (note unusual features, integri

4 bays by 7 bays, 3 stories, pedimented roof with modillioned cornice, dentiled freize, facade embellised with circular motifs, engaged brick piers and corbeling, an orieole window with an ornamental paneled base, balconies with delicate railing, tripartile windows with semi-circular heads on labels, windows are 1/1 sash with arched heads on third floor and stone lintels on second, storefronts are substantially intact and feature decorative brick and till work.

CONTRIBUTING

(continue on back if necessary)

27. history, significance and/or background

(continue on back if necessary)

28. sources of information

Souvenir Book of Bloomsburg, 1901

(continue on back if necessary)

29. prepared by:
Kathey Hause BHSS

30. date 9/12/80 revision(s) 12/11/80

4. survey code: 037-BL-05W-05-17,18

c

PENNSYLVANIA HISTORIC RESOURCE SURVEY FORM
OFFICE OF HISTORIC PRESERVATION Box 1026
PA HISTORICAL & MUSEUM COMMISSION Harrisburg, PA 17120

7. Local survey organization: Bloomsburg Historic Site Survey

1. County: Columbia
5. present name: --

8. property owners name and address:
U.S. Post Office
Market Street
Bloomsburg, PA 17815

9. tax parcel number / other number: 05W-05-19

11. status (other surveys, lists etc.): --

10. U.T.M. zone / easting / northing

usgs sheet: Bloomsburg, PA (7.5)

12. classification
site ( ) structure ( ) object ( )
building (x)
in N.R. district yes ( ) no ( )

13. date(s) (how determined)

14. period

15. style, design or folk type: Colonial Revival

19. original use: Post Office

20. present use: Post Office

16. architect or engineer: --

17. contractor or builder: --

18. primary building mat./construction: Masonry construction, multi-facade

21. condition: Above Average

22. integrity: Above Average

2. municipality: Bloomsburg
6. other name (historic name if any)

23. site plan with north arrow



3. street address or specific location: Post Office

24. photo notation: Roll 41, Neg. No. 26-26A

25. file/location: Bloomsburg Town Hall

26. brief description (note unusual features, integ

Bays: 7 bays
Stories: 1 story, rectangular shape
Roof: Flat roof, cornice
Windows: Casement windows resting on stone panels
Doors: Double glass doors with transoms in 3 bay front projection

CONTRIBUTING

(continue on back if necessary)

4. survey code: 037-BL-05W-05-19

27. history, significance and/or background: --

(continue on back if necessary)

28. sources of information: --

(continue on back if necessary)

29. prepared by: BHSS

30. date: 1980

revision(s): 12/4/80

H

PENNSYLVANIA HISTORIC RESOURCE SURVEY FORM

OFFICE OF HISTORIC PRESERVATION Box 1026
PA HISTORICAL & MUSEUM COMMISSION Harrisburg, PA 17120

7. Local survey organization: Bloomsburg Historic Site Survey

1. County: Columbia
5. present name: --

8. property owners name and address:
Robert G. Beers
143 West Second Street
Bloomsburg, PA 17815

9. tax parcel number / other number: 05W-05-21 and 20

10. U.T.M. zone / easting / northing
usgs sheet: Bloomsburg, PA (7.5)

11. status (other surveys, lists etc.): --

12. classification: site ( ) structure ( ) object ( ) building (X) in N.R. district yes ( ) no ( )

13. date(s) (how determined): C.1860 (style)

14. period: 1860-1879

15. style, design or folk type: Italianate features

19. original use: Residence

20. present use: Offices

16. architect or engineer: --

17. contractor or builder: --

18. primary building mat./construction: Masonry construction brick facade

21. condition: Above Average

22. integrity: Poor

2. municipality: Bloomsburg
6. other name (historic name if any): --

3. street address or specific location: 235 Market Street

23. site plan with north arrow



24. photo notation: Roll 40, Neg. No. 14-14A

25. file/location: Bloomsburg Town Hall

26. brief description (note unusual features, integ

CONTRIBUTING: 05W-05-20

Bays: 5 bays
Stories: 2½ stories, rectangular shape with rear ells
Roof: Gable roof with interior brick chimneys, bracketed cornice, frieze windows
Windows: 6/1 double hung windows with decorative lintels

Unsympathetic modern addition obscures the original entrance.

SEE BACK

(continue on back if necessary)

27. history, significance and/or background

The building contained apartments in 1923.

(continue on back if necessary)

28. sources of information

Sanborne Map of 1923

(continue on back if necessary)

29. prepared by: BHSS

30. date: 1980 revision(s): 12/3/80

4. survey code: 037-BL-05W-05-21 and 20

05W-05-21

INTRUSION



C

PENNSYLVANIA HISTORIC RESOURCE SURVEY FORM
OFFICE OF HISTORIC PRESERVATION Box 1026
PA HISTORICAL & MUSEUM COMMISSION Harrisburg, PA 17120

7. Local survey organization: Bloomsburg Historic Site Survey

1. County: Columbia

5. present name: --

8. property owners name and address: First National Bank of Wilkes-Barre

9. tax parcel number / other number: 05W-05-22

10. U.T.M. zone / easting / northing

11. status (other surveys, lists etc.): --

usgs sheet: Bloomsburg, PA (7.5)

12. classification: site ( ) structure ( ) object ( ) building (X) in N.R. district yes ( ) no ( )

13. date(s) (how determined): 1925 (Date stone)

14. period: 1920-1939

15. style, design or folk type: Colonial Revival

19. original use:

20. present use:

16. architect or engineer: --

17. contractor or builder: --

18. primary building mat./construction: Masonry construction brick facade

21. condition:

22. integrity:

2. municipality: Bloomsburg

6. other name (historic name if any): --

23. site plan with north arrow



3. street address or specific location: Bloomsburg Public Library Market Street

24. photo notation: Roll 40, Neg. No. 13-13A

25. file/location: Bloomsburg Town Hall

4. survey code: 037-BL-05W-05-22

26. brief description (note unusual features, integ

Bays: 3 bays
Stories: 2 stories, rectangular shape, facade articulated by engaged stone piers
Roof: Pedimented gable roof
Windows: Large, multi-paned windows with semi-circular heads, brick relieving arches and stone keystones
Door: Paneled with sidelights and broken pediment

Continuous stone window sill on 1st floor windows forms water table

CONTRIBUTING

(continue on back if necessary)

27. history, significance and/or background

The building reflects the town's prosperity and pride in it's public buildings.

(continue on back if necessary)

28. sources of information: --

(continue on back if necessary)

29. prepared by: BHSS

30. date: 1980

revision(s): 12/3/80

T1

PENNSYLVANIA HISTORIC RESOURCE SURVEY FORM
OFFICE OF HISTORIC PRESERVATION Box 1026
PA HISTORICAL & MUSEUM COMMISSION Harrisburg, PA 17120

7. Local survey organization: Bloomsburg Historic Site Survey

5. present name: First National Bank

1. County: Columbia

8. property owners name and address: First National Bank of Wilkes Barre
Main Street

9. tax parcel number / other number: 05W-05-23,24,25

10. U.T.M. zone easting northing

11. status (other surveys, lists etc.): ---

usgs sheet: Bloomsburg, PA 7.5

12. classification: site ( ) structure ( ) object ( ) building (X) in N.R. district yes ( ) no ( )

13. date(s) (how determined): ---

14. period: ---

15. style, design or folk type: ---

19. original use: Commercial

20. present use: Commercial

16. architect or engineer: ---

17. contractor or builder: ---

18. primary building mat./construction: brick/masonary

21. condition: Above Average

22. integrity: Above Average

2. municipality: Bloomsburg

6. other name (historic name if any):

23. site plan with north arrow



24. photo notation: Roll #25
Neg. #34A-35

25. file/location: Bloomsburg Town Hall

3. street address or specific location: Main and Market Street

26. brief description (note unusual features, integrity, environment, threats and associated buildings)

This 2 story common bond brick building is 4 bays wide and 3 bays deep. The foundation is cement.
The facade features full length, inverted U-shaped windows seperated by silo-shape brick piers and structural piers. It is intrusive to the district.

INTRUSION

(continue on back if necessary)

4. survey code: 037-BL-05W-05-23,24,25

27. history, significance and/or background: ---

(continue on back if necessary)

28. sources of information: ---

(continue on back if necessary)

29. prepared by: Kathey Hause BHSS

30. date: 9/12

revision(s): 12/11/80

PENNSYLVANIA HISTORIC RESOURCE SURVEY FORM
OFFICE OF HISTORIC PRESERVATION Box 1026
PA HISTORICAL & MUSEUM COMMISSION Harrisburg, PA 17120

7. Local survey organization: Bloomsburg Historic Site Survey

1. County: Columbia

5. present name:

8. property owners name and address:
27-Leroy E. & Vivian R. Kitchen
R.D. 4 Bloomsburg, PA
26A-Thomas Evens
108 N. Market Street
Bloomsburg, PA

9. tax parcel number / other number: 05W-05-26A,1 ,27

10. U.T.M. zone / easting / northing

11. status (other surveys, lists etc.): ---

usgs sheet: Bloomsburg, PA 7.5

12. classification: site ( ) structure ( ) object ( ) building (X) in N.R. district yes ( ) no ( )

13. date(s) (how determined): 1899 (reference)

14. period: 1880-1899

15. style, design or folk type: Commercial Italianate

19. original use: Commercial

20. present use: Commercial

16. architect or engineer: ---

17. contractor or builder: ---

18. primary building mat./construction: brick/masonary load bearing walls

21. condition: Average

22. integrity: Average

2. municipality: Bloomsburg

6. other name (historic name if any): [illegible] National Bank

23. site plan with north arrow



3. street address or specific location: 34-43 West Main Street

24. photo notation:
Roll #22
Neg. #26A-27

25. file/location: Blooms burg Town Hall

26. brief description (note unusual features, integrity, environment, threats and associated buildings)

Structure 1 - 3 bays , 3 stories, jerkin roof with corbeled cornice, 1/1, 2/2 sash windows with labels with corbeled stops, The original front was stone and comprised of 2 wooden doors with single lights and transoms flanking a plate glass window with a radiating stone arches.

Structure 2 - 4 bays, 3 stories, jerkin roof, 2/2 windows with semi-circular transoms on 3rd floor, 1/1 on second floor, labels encase all windows of 2nd and 3rd floors, the storefronts original cornice is intact.

CONTRIBUTING

(continue on back if necessary)

27. history, significance and/or background

The building on parcel 27, housed the Bloomsburg National Bank. Which was founded in 1899. A. Z. Schock was the president in 1907, and many of the towns leading citizens were on its board of directors.

(continue on back if necessary)

28. sources of information

International Magazine of Industry, June, 1910
Sanborne Map, 1923

(continue on back if necessary)

29. prepared by: BHSS

30. date: 12/11/80 revision(s): 12/11/80

4. survey code: 037-BL-05W-05-26-1,26A,27

PENNSYLVANIA HISTORIC RESOURCE SURVEY FORM
OFFICE OF HISTORIC PRESERVATION Box 1026
PA HISTORICAL & MUSEUM COMMISSION Harrisburg, PA 17120

7. Local survey organization: Bloomsburg Historic Site Survey

1. County: Columbia

5. present name:

8. property owners name and address:
Magee Ind. Ent.
20 West Main Street
Bloomsburg, PA

9. tax parcel number / other number: 05W-05-28

10. U.T.M. zone / easting / northing

11. status (other surveys, lists etc.): ---

usgs sheet: Bloomsburg, PA 7.5

12. classification
site ( ) structure ( ) object ( )
building (X)
in N.R. district yes ( ) no ( )

13. date(s) (how determined): 1855 (plaque)

14. period: 1840-1859

15. style, design or folk type: Colonial Revival
Art Deco features

19. original use: Commercial

20. present use: Commercial

16. architect or engineer: ---

17. contractor or builder: ---

18. primary building mat./construction: brick/masonary
load bearing walls

21. condition: Average

22. integrity: Average

23. site plan with north arrow



6. other name (historic name, if any): Site of Exchange Hotel

2. municipality: Bloomsburg

24. photo notation
Roll #22
Neg. #21A-22

25. file/location: Bloomsburg Town Hall

3. street address or specific location: 20, 24 West Main Street

4. survey code: 037-BL-05W-05-28

26. brief description (note unusual features, integrity, environment, threats and associated buildings)

Structure 1 - (Hotel) 3 bays, 3 stories, flat roof with balustrade, dentiled cornice and stone freize, 6/1 sash windows with segmental brick relieving arches and stone keystones, original first floor facade altered, stone plaques are inset above the second floor windows, brick quoins define the sides of the building.

Structure 2 - (Sears) 3 bays, 3 stories, flat roof with ornamented battlement, cornice enriched with dentils and decorative motifs, larfe single light windows with transoms consisting of 3 panels or lights, engaged piers, separate bays and accented with inset chevron-likemotifs, decorative, geometric brick work highlights the space between the windows---the art deco influence, the storefront has been altered.

CONTRIBUTING

(continue on back if necessary)

27. history, significance and/or background

The Exchange Hotel was badly damaged by fire in the 1870's. The impressive econd Empire facade was not restored when the hotel was rebuilt.

(continue on back if necessary)

28. sources of information: ---

(continue on back if necessary)

29. prepared by: BHSS

30. date: 1980

revision(s): 12/11/80

I

PENNSYLVANIA HISTORIC RESOURCE SURVEY FORM
OFFICE OF HISTORIC PRESERVATION Box 1026
PA HISTORICAL & MUSEUM COMMISSION Harrisburg, PA 17120

7. Local survey organization: Bloomsburg Historic Site Survey

1. County: Columbia
5. present name:
2. municipality: Bloomsburg
6. other name (historic name if any):
3. street address or specific location: 6,8,10,12,14,16,18,W. Main St.
4. survey code: 037-BL-05W -05-29

8. property owners name and address:
Magee Ind. Ent.
20 West Main Street
Bloomsburg, PA

9. tax parcel number / other number: 05W-05-29

10. U.T.M. zone / easting / northing

11. status (other surveys, lists etc.): ---

usgs sheet: Bloomsburg, PA 7.5

12. classification
site ( ) structure ( ) object ( )
building (X)
in N.R. district yes ( ) no ( )

13. date(s) (how determined): C.1960 (style)

14. period: 1960-1979

15. style, design or folk type: ---

16. architect or engineer: ---

17. contractor or builder: ---

18. primary building mat./construction: cement blocks/ masonary

19. original use: Commercial

20. present use: Commercial

21. condition: Average

22. integrity: Average

23. site plan with north arrow



24. photo notation
Roll #25
Neg. #33A-34

25. file/location: Bloomsburg Town Hall

26. brief description (note unusual features, integrity, environment, threats and associated buildings):

This 1 story building is 15 bays wide. The foundation is cement. It is intrusive to the district.

INTRUSION

(continue on back if necessary)

27. history, significance and/or background

(continue on back if necessary)

28. sources of information

(continue on back if necessary)

29. prepared by:
Kathey Hause BHSS

30. date: 9/12

revision(s): 12/11/80

PENNSYLVANIA HISTORIC RESOURCE SURVEY FORM
OFFICE OF HISTORIC PRESERVATION Box 1026
PA HISTORICAL & MUSEUM COMMISSION Harrisburg, PA 17120

7. Local survey organization: Bloomsburg Historic Site Survey

1. County: Columbia

5. present name:

8. property owners name and address:
Gap Theaters Inc.
703 Main Street
Buffalo, NY 14203

9. tax parcel number / other number: 05W-05-31

10. U.T.M. zone easting northing

11. status (other surveys, lists etc.): ---

usgs sheet: Bloomsburg, PA 7.5

12. classification: site ( ) structure ( ) object ( ) building (X) in N.R. district yes ( ) no ( )

13. date(s) (how determined): C.1920 (style)

14. period: 1920-1939

15. style, design or folk type: Art Deco

19. original use: Theater

20. present use: Theater

16. architect or engineer: ---

17. contractor or builder: ---

18. primary building mat./construction: ---

21. condition: Average

22. integrity: Average

23. site plan with north arrow



6. other name (historic name if any):

2. municipality: Bloomsburg

24. photo notation:
Roll #21
Neg. #36-36A

25. file/location: Bloomsburg Town Hall

3. street address or specific location: 226 Center Street

26. brief description (note unusual features, integr

2 stories, rectangular shape, plain brick facade with inset showcases, marquee and hevron like vertical lights., casement windows on northside of building.

CONTRIBUTING

(continue on back if necessary)

27. history, significance and/or background

The Bloomsburg Opera House was located on this site.

(continue on back if necessary)

28. sources of information
Sanborne Map, 1923

(continue on back if necessary)

29. prepared by:
BHSS

30. date: 1980

revision(s): 12/12/80

4. survey code: 037-BL-05W-05-31

I

PENNSYLVANIA HISTORIC RESOURCE SURVEY FORM

OFFICE OF HISTORIC PRESERVATION Box 1026
PA HISTORICAL & MUSEUM COMMISSION Harrisburg, PA 17120

7. Local survey organization: Bloomsburg Historic Site Survey

1. County: Columbia

5. present name:

8. property owners name and address:

Bloomsburg Bank - Columbia Trust
11 West Main Street
Bloomsburg, PA

9. tax parcel number / other number: 05W-05-33

10. U.T.M. zone easting northing

11. status (other surveys, lists etc.): ---

usgs sheet: Bloomsburg, PA 7.5

12. classification: site ( ) structure ( ) object ( ) building (X) in N.R. district yes ( ) no ( )

13. date(s) (how determined): C1960 (style)

14. period: 1960-1979

15. style, design or folk type: Moderne

19. original use: Commercial

20. present use: Commercial

16. architect or engineer: ---

17. contractor or builder: ---

18. primary building mat./construction: Brick/masonary

21. condition: Above Average

22. integrity: Above Average

2. municipality: Bloomsburg

6. other name (historic name if any):

23. site plan with north arrow



24. photo notation

Roll # 26
Neg. # 11A-12

25. file/location: Bloomsburg Town Hall

3. street address or specific location: Bloomsburg Bank - Columbia Trust
11 West Main Street

4. survey code: 037-BL-05W-05-33

26. brief description (note unusual features, integrity, environment, threats and associated buildings)

Stories:	2 stories
Bays:	5 bays, rectangular shape
Roof:	Flat, shingle (aspestos) on munsard roof, cement cornice
Windows:	Recessed full length windows with 5 lights, separated by a broad expansion of brick, polished rubble stone
Door:	Recessed double door, one long light, hood above door
Foundation:	Cement

INTRUSION

(continue on back if necessary)

27. history, significance and/or background

John Chamberlain kept a tavern on this site in the early 1800's. In 1876 it was the site of Brown's Hotel.

(continue on back if necessary)

28. sources of information

History of Columbia and Montour Countries, 1887
Beers Atlas, 1876

(continue on back if necessary)

29. prepared by: Kathey Hause BHSS

30. date: 5/22/80 revision(s): 12/12/80

C

*PENNSYLVANIA HISTORIC RESOURCE SURVEY FORM
OFFICE OF HISTORIC PRESERVATION Box 1026
PA HISTORICAL & MUSEUM COMMISSION Harrisburg, PA 17120

7. Local survey organization: Bloomsburg Historic Site Survey

8. property owners name and address:
Columbia County Courthouse
Main Street
Bloomsburg, PA

9. tax parcel number / other number: 05W-05-35

10. U.T.M. zone / easting / northing

11. status (other surveys, lists etc.): ---

usgs sheet: Bloomsburg, PA 7.5

12. classification
site ( ) structure ( ) object ( )
building (X)
in N.R. district yes ( ) no ( )

13. date(s) (how determined): 1847, 1891

14. period

15. style, design or folk type: Victorian Romanesque

19. original use: Courthouse

20. present use: Courthouse

16. architect or engineer: Napoleon Le Brun
A. S. Wagner

17. contractor or builder: C. B. Cress and Co.
Mathias Shaffer & Son

18. primary building mat./construction: ashlar and brick/ masonary

21. condition: Above Average

22. integrity: Above Average

1. County: Columbia

5. present name

2. municipality: Bloomsburg

6. other name (historic name if any): Courthouse

3. street address or specific location: West Main Street

4. survey code: 037-BL-05W-05-35

23. site plan with north arrow



24. photo notation
Roll #26
Neg. #12A-13

25. file/location
--- Bloom Town Hall

26. brief description (note unusual features, integrity, environment, threats and associated buildings)

Nine bays, 3½ stories, irregular shape, intersecting gable roof with gabled dormer, clock tower with pyramidal roof and battlements, and interior brick chimneys with corbeling, 1/1 sash windows with linked stone arched heads on the 3rd floor and continuous stone lintels forming helt courses on the first and second floors. Main entrance features an arcade with segmental stone relieving arches and balustrade, brick corbeling and inlaid terra cotta provide additional color and texture to the facade.

CONTRIBUTING

(continue on back if necessary)

27. history, significance and/or background

See attached "History of Columbia County"

(continue on back if necessary)

28. sources of information

History of Columbia and Montour Counties, Pennsylvania
newspaper articles

(continue on back if necessary)

29. prepared by:
BHSS

30. date: 1980

revision(s): 12/12/80

HISTORY OF COLUMBIA COUNTY

Columbia county was created on March 22, 1813 by an act of Assembly out ot the territory of Northumberland county. Danville was selected as the county seat by a board of commissioners appointed by Governor Simon Snyder. Soon after Danville was designated the county seat, two townships that had been included in the territory of the newly created county were returned to Northumberland. This action was not viewed favorably by the people of Bloomsburg who felt that their town would be the most convenient location for the county spot.

The contoversy over the most suitable location for the county seat continued for a period of some thirty years before its resolution. During this time there were several additions and deletions of territory to the county. Finally, "On February 2,1845 the Legislature passed an act submitting the question of removal to a vote of the people and in October of that year a vote was taken which resulted as follows: for removal 2,913; against removal 1,579..." The people decided for removal of the county seat from Danville to Bloomsburg by a majority vote of 1,334.

The act removing the county seat to Bloomsburg mandated that suitable buildings for public use were to be erected within three years at the expense of the townspeople. The citizens of Bloomsburg met this challenge by donating land, materials and money.

The new courthouse was constructed of brick burned by one of Bloomsburg's first citizens, Daniel Snyder. In 1846 Napoleon Le Brin, an architect from Philadelphia, drew the plans for the new courthouse, a pure Ionic style structure with dimensions of 40' x 60'. It had a cupola which contained a clock provided by private subscription, and a bell paid for by the commissioners at a cost of 400 dollars. The contractors were L. B. Cress and Co., of Lewisburg, who followed Le Brin's plans carefully. The county records were removed from Danville to Bloomsburg in 1847, and the first session of court was held in January 1848.

This building was useful for many years, but in 1890 it was decided an addition was needed. The original columns were replaced by a 69' x 47' three story addition in Romanesque revival style. "The plans adopted were those of Mr. A. S. Wagner of Williamsport... The construction is from material such as Hummelstown brown stone, granite, pressed brick, galvanized iron cornices and slate roof, set off with a tower 127 feet high in which the Town Clock will be placed, the center of the dial being 85 feet above the ground..." The contracting was begun by Mathias Shaffer who died during the course of the project which was completed by his son Barton Shaffer in February 1892.

COURT HOUSE

Copied from "THE DEMOCRATIC SENTINEL" - Friday November 14, 1890.

" Bids for addition of courthouse are as follows:

W. O. Molley, Wilkes-Barre	$28900.00
Wilson N. Smith, Wilkes-Barre	$27000.00
A. S. Philips, Williamsport	$24,900.00
Thomas Gorey, Bloomsburg	$23,785.00
Joseph Foust, Berwick	$22,500.00
Mathias Shaffer, Bloomsburg	$21,600.00
Charles Krug, Bloomsburg	$16,348.00

The Bids were open on Saturday. Last evening the Board held a meeting to finally dispose of the case. "

Bid accepted

THE DEMOCRATIC SENTINEL" - November 21, 1890

" On Friday last Jack Shaffer began breaking ground at the Court House. The stone wall, and fence all went to ruin by Saturday evening. On Monday he began cutting the trees, and many were the sight seers during the day. It seemed as if the citizens mourned the loss. On Tuesday he began to excavate, taking the ground away even with the pavement. He is pushing work right along and from the appearance fo things it may be safe to say that it will be out by the end of the week. Jack is an old contractor in the line of excavating."

Perspective Drawing of courthouse plus article on Columbia County Court House from "The Democratic Sentinel" - Friday, May 22, 1891 - (Article from newspaper Xeroxed from microfilm at B. S. C. stored in file folder.)

First Court held in Bloomsburg January 1848, Joseph B. Anthony, Presiding Judge.

Democratic Sentinel - Friday May 22, 1891

Addition to Court House

Contract awarded to Mathias Shaffer (who has since died) November 14, 1890 for $21,600.00. Work started same day - was to have been completed April 10, 1891, but due to bad weather time was extended to July 1, 1891

COURT HOUSE

style of architecture is Modern Romanesque

Architect - Mr. A. S. Wagner of Williamsport, an architect of many years experience. Ground dimensions are 69 feet front by 47 feet deep, three stories high and the construction is from material such as brown stone exposed foundation, granite pressed bricks, trimmed with brownstone, galvanized iron cornices an slate roof, set off with a tower 127' high in which the Town clock will be placed, the center of the dial being 85 Ft. above ground.

Lois Gross Inf.

HISTORY OF COLUMBIA COUNTY COURT HOUSE

BLOOMSBURG, PA.

Information on new addition: A meeting was held 1-20-1890 and an ad was placed in the Columbian, Democratic Sentinel & Republican and Catawissa news items for 10-23-1890, for an architect and contractor.

11-14-1890 - Awarded bid to A. S. Wagner, Williamsport architect.

I. W. McKelvey was security and Mathias Shaffer the contractor - total bid $21,600.00. They used pressed brick (Granite Hydraulic Pressure) for the brick to be used.

2-26-1891 - A. S. Wagner inspected the brick work walls, etc., and condemmed the brick work. He ordered all brick work to be taken down and be replaced with better quality of motar and the brick to be gauged to an even size & joints closer together.

5-23-1891 - took out a loan for $20,000.00 to pay for construction from the Farmers National Bank.

9-5-1891 - public sale of old pavement stone and doors from old court house.

9-8-1891 - Steam heat in new addition - A. Z. Schoch, president of Bloomsburg Steam & E. L. Co. Whole cost $800.00.

(Commissioner minutes)

c

PENNSYLVANIA HISTORIC RESOURCE SURVEY FORM
OFFICE OF HISTORIC PRESERVATION Box 1026
PA HISTORICAL & MUSEUM COMMISSION Harrisburg, PA 17120

7. Local survey organization: Bloomsburg Historic Site Survey

1. County: Columbia
2. municipality: Bloomsburg
3. street address or specific location: Farmers National Bank 35-39 West Main Street
4 survey code: 037-BL-05W-05-37
5. present name:
6. other name (historic name if any):

8. property owners name and address:
Bloomsburg Bank Columbia Trust
11 West Main St.
Bloomsburg, Pa.

9. tax parcel number / other number: 05W-05-37

10. U.T.M. zone easting northing
usgs sheet:

11. status (other surveys, lists etc.): ---

12. classification: site ( ) structure ( ) object ( ) building (X) in N.R. district yes ( ) no ( )

13. date(s) (how determined): C1920 (style)

14. period: 1920-1939

15. style, design or folk type: Art Deco

16. architect or engineer: ---

17. contractor or builder: ---

18. primary building mat./construction: cement, block,& brick

19. original use: Commercial

20. present use: Commercial

21. condition: Above Average

22. integrity: Above Average

23. site plan with north arrow



24. photo notation
Roll #26
Neg. # 13A-14

25. file/location
Bloomsburg Town Hall

26. brief description (note unusual features, integrity, environment, threats and associated buildings)

Stories: 3
Bays: 4 bays across
Roof: Flat with stepped front, interior brick chimney, modillioned cornice, "The Farmers National Bank" etched on freize, eagle motifs inset at corners
Windows: 3rd floor - 3/12 light windows with large black paneled bases with gem-like madallions in center of eave panel
2nd floor - same as 3rd but instead of black bases they merge with 1st floor window
Door: Recessed double glass door with silver scroll work on black background above door

CONTRIBUTING

(continue on back if necessary)

27. history, significance and/or background

(continue on back if necessary)

28. sources of information

(continue on back if necessary)

29. prepared by:
Kathey Hause BHSS

30. date: 5/22/80
revision(s): 12/12/80

I

PENNSYLVANIA HISTORIC RESOURCE SURVEY FORM

OFFICE OF HISTORIC PRESERVATION Box 1026
PA HISTORICAL & MUSEUM COMMISSION Harrisburg, PA 17120

7. Local survey organization: Bloomsburg Historic Site Survey

8. property owners name and address:
Salvation Army
120 West 14 Street
New York, NY

9. tax parcel number / other number: 05W-05-38

10. U.T.M. zone / easting / northing

11. status (other surveys, lists etc.): ---

usgs sheet: Bloomsburg, PA 7.5

12. classification: site ( ) structure ( ) object ( ) building (X) in N.R. district yes ( ) no ( )

13. date(s) (how determined): C1930 (style)

14. period: 1920-1939

15. style, design or folk type: Commercial Style

19. original use: Commercial

20. present use: Commercial

16. architect or engineer: ---

17. contractor or builder: ---

18. primary building mat./construction: concrete block

21. condition: Average

22. integrity: Poor

1. County: Columbia

5. present name:

2. municipality: Bloomsburg

6. other name (historic name if any):

3. street address or specific location: Thrift Store-Salvation Army
49 West Main Street

4. survey code: 037-BL-05W-05-38

23. site plan with north arrow



24. photo notation:
Roll #26
Neg. #14A-15

25. file/location: Bloomsburg Town Hall

26. brief description (note unusual features, integrity, environment, threats and associated buildings)

Stories: One story, glass storefront
Roof: Flat - huge sign "Thrift Store" across top
Windows: Front is all glassed in
Door: Glass front door
Foundation: Cement

INTRUSION

(continue on back if necessary)

27. history, significance and/or background

(continue on back if necessary)

28. sources of information

(continue on back if necessary)

29. prepared by: Kathey Hause BHSS

30. date: 5/22/80

revision(s): 12/12/80

PENNSYLVANIA HISTORIC RESOURCE SURVEY FORM
OFFICE OF HISTORIC PRESERVATION Box 1026
PA HISTORICAL & MUSEUM COMMISSION Harrisburg, PA 17120

7. Local survey organization: Bloomsburg Historic Site Survey

1. County: Columbia

5. present name:

8. property owners name and address:
Charles and Frank Pursel
R.D. 1
Bloomsburg, PA

9. tax parcel number / other number: 05W-05-39

10. U.T.M. zone easting northing

11. status (other surveys, lists etc.): ---

usgs sheet: Bloomsburg, PA 7.5

12. classification: site ( ) structure ( ) object ( ) building(X) in N.R. district yes ( ) no ( )

13. date(s) (how determined): C1880 (style)

14. period: 1880-1899

15. style, design or folk type: Commercial-Romanesque features

19. original use: Commercial

20. present use: Commercial

16. architect or engineer: ---

17. contractor or builder: ---

18. primary building mat./construction: Brick/masonary

21. condition: Above Average

22. integrity: Above Average

2. municipality: Bloomsburg

6. other name (historic name if any): Pursels Department Store

23. site plan with north arrow



24. photo notation:
Roll #26
Neg. #15A-16

25. file/location: Bloomsburg Town Hall

3. street address or specific location: 55 - 59 West Main Street

26. brief description (note unusual features, integrity, [illegible])

Six bays, three stories, L-shaped, gentley sloping jaikin roof with paneled and modillioned cornice, elegant slate glass and 1/1 sash windows, some with semi-circular transoms, the 3rd story windows have segmentel relieving arches while the second story windows have continuous lintels, the stonefront has been altered substantially.

CONTRIBUTING

(continue on back if necessary)

4. survey code: 037-BL-05W-05-39

27. history, significance and/or background

Pursels, the store in which the shopper could buy everything needed for a house or person was built by William Mckelvy who conducted it for many years and then his son, W.I. Mckelvy.

(continue on back if necessary)

28. sources of information: ---

(continue on back if necessary)

29. prepared by: Kathey Hause BHSS

30. date: 9/12/80

revision(s): 12/12/80

C

PENNSYLVANIA HISTORIC RESOURCE SURVEY FORM
OFFICE OF HISTORIC PRESERVATION Box 1026
PA HISTORICAL & MUSEUM COMMISSION Harrisburg, PA 17120

7. Local survey organization: Bloomsburg Historic Site Survey

8. property owners name and address
Frank J. and Marie B. Brink, Jr.
1108 Market Street
Bloomsburg, PA 17815

9. tax parcel number / other number: 05W-05-40

10. U.T.M. zone / easting / northing

11. status (other surveys, lists etc.): --

usgs sheet: Bloomsburg, PA (7.5)

12. classification
site ( ) structure ( ) object ( )
building (X)
in N.R. district yes ( ) no ( )

13. date(s) (how determined): C.1860

14. period: 1860-1879

15. style, design or folk type: Italianate

19. original use: Residence

20. present use: Business/Residence

16. architect or engineer: --

17. contractor or builder: William McKelvy

18. primary building mat./construction: Masonry construction; brick facade

21. condition: Above Average

22. integrity: Average-Poor

5. present name: --

1. County: Columbia

6. other name (historic name if any): Charles W. McKelvy

2. municipality: Bloomsburg

3. street address or specific location: 141 Market Street

4. survey code: 037-BL-05W-05-40

23. site plan with north arrow



24. photo notation
Roll 40, Neg. No. 11-11A

25. file/location
Bloomsburg Town Hall

26. brief description (note unusual features, integ...

CONTRIBUTING

Bays:	3 wide x 2 deep
Stories:	2½ stories, irregular shape
Roof:	Intersecting gable with a boxed cornice with paired scroll brackets; palladin window and vents in gable
Windows:	1/1 sash with some odd windows randomly placed, labels
Door:	15-light door with sidelights and transom
Porch:	Partly enclosed brick portico with 9 Tuscan columns; pedimented gable roof

The Souvenir Book reveals that the shutters have been removed, the porch steps have been switched to the side of the house, and the second floor balcony has been enclosed.

(continue on back if necessary)

27. history, significance and/or background

Charles W. McKelvy was the son of William McKelvy, who erected the building adjacent to this on on Main as a residence and store. Charles W. McKelvy succeeded his father in the mercantile business. He operated a flour mill and farmed for 25 years.

(continue on back if necessary)

28. sources of information

History of Columbia and Montour Counties, 1887; Souvenir Book of Bloomsburg, Pennsylvania, 1901

(continue on back if necessary)

29. prepared by: BHSS

30. date: 5/5/80

revision(s)

PENNSYLVANIA HISTORIC RESOURCE SURVEY FORM
OFFICE OF HISTORIC PRESERVATION Box 1026
PA HISTORICAL & MUSEUM COMMISSION Harrisburg, PA 17120

7. Local survey organization: Bloomsburg Historic Site Survey

1. County: Columbia

5. present name: --

8. property owners name and address:
Caldwell Consistory Cathedral
Ancient Accept Scottish Rites

9. tax parcel number / other number: 05W-05-41

10. U.T.M. zone / easting / northing

11. status (other surveys, lists etc.): --

usgs sheet: Bloomsburg, PA (7.5)

12. classification
site ( ) structure ( ) object ( )
building(X)
in N.R. district yes ( ) no ( )

13. date(s) (how determined)

14. period

15. style, design or folk type: Eclectic Romanesque, Egyptian, classical features

19. original use: Consistory

20. present use: Caldwell Consistory

16. architect or engineer: --

17. contractor or builder: --

18. primary building mat./construction: American bond brick

21. condition: Above Average

22. integrity: Fair

23. site plan with north arrow



6. other name (historic name if any): --

2. municipality: Bloomsburg

24. photo notation
Roll 26, Neg. No. 16A-17
Roll 40, Neg. No. 12

25. file/location: Bloomsburg Town Hall

3. street address or specific location: Market Street

26. brief description (note unusual features, integrity, environment, threats and associated buildings)

CONTRIBUTING

Stories: 3 stories, rectangular shape
Bays: 10 bays wide x 12 bays deep
Roof: Intersecting gable with battlements and finials, side addition- flat roof, brick chimneys on either side of slope
Windows: Top story--round stained glass
3rd floor--narrow, grouped, 1/1 light transomed sash with semi-circular granite arches and flat granite bases
2nd floor--multi-lighted stained glass with side lights surrounded by ornately carved granite work and topped by an eagle; 1/1 light sash with keystone arches and flat bases
1st floor--same as above
Door: Double, 1 light, 1 panel each side, 1 light transom above, 2 light side lights, Ionic columns flank door (see back)

(continue on back if necessary)

4. survey code: 037-BL-05W-05-41

27. history, significance and/or background

The Consistory was chartered as the Caldwell Consistory, S.P.R.S. 32° in 1867.

(continue on back if necessary)

28. sources of information
--

(continue on back if necessary)

29. prepared by:
Carol Wynn BHSS

30. date: 8/13/80

revision(s): 12/4/80

ADDITIONAL DATA/PHOTOS number all continuations from front		4. survey code 037-BL-05W-05-41

25. (continued)

Entryway: Projecting, made of coursed granite blocks, additions rear and right side of American bond brick; 2/2 light sash windows with flat brick lintels and cement bases

Foundation: Coursed granite block

Shed: Gable roof, clapboard, 1 story, 2 bays x 1 bay



EVALUATION

EVALUATOR(S)

c

PENNSYLVANIA HISTORIC RESOURCE SURVEY FORM

OFFICE OF HISTORIC PRESERVATION Box 1026
PA HISTORICAL & MUSEUM COMMISSION Harrisburg, PA 17120

7. Local survey organization: Bloomsburg Historic Site Survey

1. County: Columbia

5. present name:

8. property owners name and address:

Magee Ind. , Inc.
20 West Main Street
Bloomsburg, PA

9. tax parcel number / other number: 05W-05-42

10. U.T.M. zone / easting / northing

11. status (other surveys, lists etc.): ---

usgs sheet: Bloomsburg, PA 7.5

12. classification: site ( ) structure ( ) object ( ) building (X); in N.R. district yes ( ) no ( )

13. date(s) (how determined): C1850 (style)

14. period: 1840-1859

15. style, design or folk type: Commercial Italianate

19. original use: Commercial

20. present use: Commercial

16. architect or engineer: ---

17. contractor or builder: ---

18. primary building mat./construction: covered ashlar masonary construction

21. condition: Above Average

22. integrity: Above Average

23. site plan with north arrow



6. other name (historic name if any): I. W. Hartman and Sons

2. municipality: Bloomsburg

24. photo notation: Roll #26
Neg. # 17A-18

25. file/location: Bloomsburg Town Hall

3. street address or specific location: House of Fabrics & WHLM
101 - 105 West Main Street

26. brief description (note unusual features, integrity, environment, threats and associated buildings)

Stories: 3 stories
Bays: 6 bays
Roof: Flat with stepped top, large, formerly ornate freize
Windows: 3rd floor - spandrel windows with bocery stone lentils and wooden bases
2nd floor - 3/3 arched sash with labels and wooden bases
1st floor - all glass display windows with large single glass door, awning and plastic freize with name of store.

CONTRIBUTING

(continue on back if necessary)

4. survey code: 037-BL-05W-05-42

27. history, significance and/or background

I. W. Hartman, the owner of the building since 1855, had been in business longer than any other merchant when the History of Columbia and Montour Counties was written in 1887. He was a school director and treasurer of the Roesmont Cemetery for 25 years.

(continue on back if necessary)

28. sources of information

History Of Columbia and Montour Counties, 1883
Souvenir Book of Bloomsburg, PA, 1901

(continue on back if necessary)

29. prepared by: Kathey Hause BHSS

30. date: 5/22/80

revision(s): 12/12/80

PENNSYLVANIA HISTORIC RESOURCE SURVEY FORM
OFFICE OF HISTORIC PRESERVATION Box 1026
PA HISTORICAL & MUSEUM COMMISSION Harrisburg, PA 17120

7. Local survey organization: Bloomsburg Historic Site Survey

1. County: Columbia
5. present name:
2. municipality: Bloomsburg
6. other name (historic name if any): The Morning Press
3. street address or specific location: 109-113 West Main Street
4. survey code: 037-BL-05W-05-43/44

8. property owners name and address:
Frank Ent
117 West Main Street
Bloomsburg, PA

9. tax parcel number / other number: 05W-05-43,44

10. U.T.M. zone easting northing
usgs sheet:

11. status (other surveys, lists etc.): ---

12. classification
site ( ) structure ( ) object ( )
building (X)
in N.R. district yes ( ) no ( )

13. date(s) (how determined): C 1915 (style)

14. period: 1900-1919

15. style, design or folk type: Art Deco

16. architect or engineer: ---

17. contractor or builder: ---

18. primary building mat./construction: Brick, stone/ masonary

19. original use: Commercial

20. present use: Commercial

21. condition: Above Average

22. integrity: Average

23. site plan with north arrow



24. photo notation
Roll #26
Neg. #18A-19

25. file/location: --- Bloomsburg Town Hall

26. brief description (note unusual features, integrity, environment, relicts and associated buildings)

Stories: 3 stories, rectangular shape
Bays: 7 bays
Roof: Stepped gable roof lined with stone caps
Windows: 1/1 sash windows with segmental brick relieving arches and large grouping of recessed windows with iron grills and large hi-color arch with lintel-like enriched head.

Storefront has been altered and made coninuous for both structures.

CONTRIBUTING

(continue on back if necessary)

27. history, significance and/or background

(continue on back if necessary)

28. sources of information

Sanborne Map, 1923

(continue on back if necessary)

29. prepared by: BHSS

30. date: 1980

revision(s): 12/12/80

C

PENNSYLVANIA HISTORIC RESOURCE SURVEY FORM
OFFICE OF HISTORIC PRESERVATION Box 1026
PA HISTORICAL & MUSEUM COMMISSION Harrisburg, PA 17120

7. Local survey organization: Bloomsburg Historic Site Survey

8. property owners name and address:
Frank Ent, III
117 West Main Street
Bloomsburg, PA

9. tax parcel number / other number: 05W-05-45&46

10. U.T.M. zone / easting / northing

11. status (other surveys, lists etc.): ---

usgs sheet: Bloomsburg, PA 7.5

12. classification: site ( ) structure ( ) object ( ) building (X) in N.R. district yes ( ) no ( )

13. date(s) (how determined): C1915 (style)

14. period: 1900-1919

15. style, design or folk type: Commercial with Romanesque features

16. architect or engineer: ---

17. contractor or builder: ---

18. primary building mat./construction: Brick/masonary

19. original use: Commercial

20. present use: Commercial

21. condition: Above Average

22. integrity: Poor

1. County: Columbia

5. present name:

2. municipality: Bloomsburg

6. other name (historic name if any): City Hotel

3. street address or specific location: Ents Restaurant Main Street- 117 West

4. survey code: 037-BL-05W-05-45/46

23. site plan with north arrow



24. photo notation
Roll # 26
Neg. #19A-20

25. file/location: Bloomsburg Town Hall

26. brief description (note unusual features, integ...

Stories: 3 stories
Bays: 3 bays with engaged brick peers
Roof: Flat with false front brick dentils and corkeled freize
Windows: Three large recessed windows, defined by full length segmented relieving arches
2nd and 3rd floor - segmented relieving arches with keystone and cement bases
1st floor - 3 large picture windows with 6 lights a piece

Sharply angled pent roof with decorative asbestos shingles
Doors: One recessed glass door
CONTRIBUTING

White brick base

(continue on back if necessary)

27. history, significance and/or background

The City Hotel was established in the 1890's by George W. Sterner who conducted it until 1895, when it was purchased by George W. Hartzell. The hotel had seventeen sleeping rooms. This portion of the hotel, while identical to the section to the west was probably added in around 1915, since it is not depicted in the souvenir book but is on the Sanborne Map

(continue on back if necessary)

28. sources of information: ---

(continue on back if necessary)

29. prepared by: BHSS

30. date: 1980

revision(s): 12/12/80

C

PENNSYLVANIA HISTORIC RESOURCE SURVEY FORM

OFFICE OF HISTORIC PRESERVATION Box 1026
PA HISTORICAL & MUSEUM COMMISSION Harrisburg, PA 17120

7. Local survey organization: Bloomsburg Historic Site Survey

1. County: Columbia
5. present name:
2. municipality: Bloomsburg
6. other name (historic name if any): City Hotel
3. street address or specific location: WCNR Radio 125 Main Street
4. survey code: 037-BL-05W-05-47

8. property owners name and address:
Columbia Montour Broadcasting Co.
125 West Main Street
Bloomsburg, PA

9. tax parcel number / other number: 05W-05-47

10. U.T.M. zone / easting / northing
usgs sheet: Bloomsburg, PA 7.5

11. status (other surveys, lists etc.): ---

12. classification: site ( ) structure ( ) object ( ) building (X) in N.R. district yes ( ) no ( )

13. date(s) (how determined): C1885 (style)

14. period: 1880-1899

15. style, design or folk type: Commercial Romanesque

16. architect or engineer: ---

17. contractor or builder: ---

18. primary building mat./construction: Brick/masonary

19. original use: Commercial

20. present use: Commercial

21. condition: Average

22. integrity: Average

23. site plan with north arrow



24. photo notation:
Roll #26
Neg. #20A

25. file/location: Bloomsburg Town Hall

26. brief description (note unusual features, integrity, environment, threats and associated buildings)

Three bays, three stories, flat roof with corheled freize, windows recessed in full length arches, 2/2 windows with tracery and labels, "Colonialized" storefront, the original front had two entrances, large 4-light windows with paneled bases and a shed roof.

CONTRIBUTING

(continue on back if necessary)

27. history, significance and/or background

(continue on back if necessary)

28. sources of information

(continue on back if necessary)

29. prepared by:
Kathey Hause BHSS

30. date: 5/22/80

revision(s): 12/12/80

I 0

PENNSYLVANIA HISTORIC RESOURCE SURVEY FORM
OFFICE OF HISTORIC PRESERVATION Box 1026
PA HISTORICAL & MUSEUM COMMISSION Harrisburg, PA 17120

7. Local survey organization: Bloomsburg Historic Site Survey

8. property owners name and address:
E. R. Beers
143 West Main Street
Bloomsburg, PA

9. tax parcel number / other number: 05W-05-48 (A)

10. U.T.M. zone / easting / northing

11. status (other surveys, lists etc.): ---

usgs sheet: Bloomsburg, PA 7.5

12. classification: site ( ) structure ( ) object ( ) building (x) in N.R. district yes ( ) no ( )

13. date(s) (how determined): C1870 (style)*

14. period: 1920-1939

15. style, design or folk type: Commercial

16. architect or engineer: ---

17. contractor or builder: ---

18. primary building mat./construction: Brick/masonary

19. original use: Commercial

20. present use: Commercial

21. condition: Average

22. integrity: Average

1. County: Columbia

5. present name:

2. municipality: Bloomsburg

6. other name (historic name if any):

3. street address or specific location: 131 West Main Street

4. survey code: 037-BL-05W-05-48(A)

23. site plan with north arrow



24. photo notation:
Roll # 23
Neg. #1-1A

25. file/location: Bloomsburg Town Hall

26. brief description (note unusual features, integ...):

Stories: 3 stories
Bays: 3 bays
Roof: Flat roof
Windows: 1/1 sash windows and one casement window
Door: Paneled door with 3 lights and segmental brick relieving arch with keystone.

~~CONTRIBUTING~~ INTRUSION

(continue on back if necessary)

27. history, significance and/or background

* The sides of the building have typical Italianate features.

(continue on back if necessary)

28. sources of information: ---

(continue on back if necessary)

29. prepared by: Kathey Hause BHSS

30. date: 9/12/80

revision(s): 12/12/80

C

PENNSYLVANIA HISTORIC RESOURCE SURVEY FORM

OFFICE OF HISTORIC PRESERVATION Box 1026
PA HISTORICAL & MUSEUM COMMISSION Harrisburg, PA 17120

7. Local survey organization: Bloomsburg Historic Site Survey

8. property owners name and address:
E. R. Beers
143 West Main Street
Bloomsburg, PA 17815

9. tax parcel number / other number: 05W-05-48 (B)

10. U.T.M. zone / easting / northing

11. status (other surveys, lists etc.): ---

usgs sheet: Bloomsburg, PA 7.5

12. classification: site ( ) structure ( ) object ( ) building (X) in N.R. district yes ( ) no ( )

13. date(s) (how determined): C1830 (style)

14. period: 1820-1839

15. style, design or folk type: Federal

16. architect or engineer: ---

17. contractor or builder: ---

18. primary building mat./construction: Brick/masonary

19. original use: Residence

20. present use: Residence

21. condition: Above Average

22. integrity: Above Average

1. County: Columbia

5. present name:

2. municipality: Bloomsburg

6. other name (historic name if any):

3. street address or specific location: 137 West Main

4. survey code: 037-BL-05W-05-48(B)

23. site plan with north arrow



24. photo notation:
Roll #23
Neg. #3/2-2A

25. file/location: Bloomsburg Town Hall

26. brief description (note unusual features, integrity, environment, threats and associated buildings)

Stories:	2½ stories
Bays:	5 bays wide, 2 bays deep, L-shape
Roof:	Single, gently pitched gable, asbestos, boxed cornice and freize
Windows:	6/6 sash with cement lentils and bases
Door:	Recessed front entry. Wooden door with 9 lights on top and raised panels below entablature
Foundation:	Cut stone with grill work over windows

CONTRIBUTING

(continue on back if necessary)

27. history, significance and/or background

The Atlas shows a residing, but the owner's name is illegible.

(continue on back if necessary)

28. sources of information

Beers Atlas, 1876

(continue on back if necessary)

29. prepared by:
Kathey Hause BHSS

30. date: 5.22.80

revision(s): 12/12/80

C

PENNSYLVANIA HISTORIC RESOURCE SURVEY FORM
OFFICE OF HISTORIC PRESERVATION Box 1026
PA HISTORICAL & MUSEUM COMMISSION Harrisburg, PA 17120

7. Local survey organization: Bloomsburg Historic Site Survey

1. County: Columbia

5. present name:

8. property owners name and address:
E. R. Beers Electric Co.
143 W. Main Street
Bloomsburg, PA

9. tax parcel number / other number: 05W-05-48 (C)

10. U.T.M. zone / easting / northing

11. status (other surveys, lists etc.): ---

usgs sheet: Bloomsburg, PA 7.5

12. classification: site ( ) structure ( ) object ( ) building(X) in N.R. district yes ( ) no ( )

13. date(s) (how determined): C1900 (style)

14. period: 1900-1919

15. style, design or folk type: Commercial

19. original use: Commercial

20. present use: Commercial

16. architect or engineer: ---

17. contractor or builder: ---

18. primary building mat./construction: Brick/masonary

21. condition: Above Average

22. integrity: Above Average

2. municipality: Bloomsburg

6. other name (historic name if any):

3. street address or specific location: E. R. Beers Main Street

23. site plan with north arrow



24. photo notation:
Roll #23
Neg. #3-3A

25. file/location: Bloomsburg Town Hall

26. brief description (note unusual features, integr

Stories: 3 stories
Bays: 2 bays wide, 4 bays deep, brown brick
Roof: Flat, with stepped cornice enriched with battlements
Windows: 2nd and 3rd floor - large 1/1 sash with cement lentils and bases
1st floor - 3 large picture windows
Door: Front entry - all glass with large glass transom
Foundation: Cement blocks

CONTRIBUTING

(continue on back if necessary)

27. history, significance and/or background

(continue on back if necessary)

28. sources of information

(continue on back if necessary)

29. prepared by: Kathey Hause BHSS

30. date: 5/22/80 revision(s): 12/12/80

4. survey code: 037-BL-05W-05-48(C)

PENNSYLVANIA HISTORIC RESOURCE SURVEY FORM
OFFICE OF HISTORIC PRESERVATION Box 1026
PA HISTORICAL & MUSEUM COMMISSION Harrisburg, PA 17120

7. Local survey organization: Bloomsburg Historic Site Survey

1. County: Columbia

5. present name:

8. property owners name and address:
E. R. Beers
143 Main Street
Bloomsburg, PA

9. tax parcel number / other number: 05W-05-48 (0)

10. U.T.M. zone easting northing

11. status (other surveys, lists etc.): ---

usgs sheet: Bloomsburg, PA 7.5

12. classification
site ( ) structure ( ) object ( )
building (X)
in N.R. district yes ( ) no ( )

13. date(s) (how determined): C1860 (style)

14. period: 1860-1879

15. style, design or folk type: Queen Anne and Colonial Revival

19. original use: Residence

20. present use: Commercial

16. architect or engineer: ---

17. contractor or builder: ---

18. primary building mat./construction: wood, brick, ashlar/masonary

21. condition: Average

22. integrity: Average

2. municipality: Bloomsburg

6. other name (historic name if any): L. N. Moyer

23. site plan with north arrow



3. street address or specific location: 143 West Main Street

24. photo notation
Roll #23
Neg. #4-4A

25. file/location: Bloomsburg Town Hall

26. brief description (note unusual features, integrity, environment, threats and associated buildings)

CONTRIBUTING

Stories: 2½ stories, rectangular shape with side and rear wings and additions

Bays: 3 bays

Roof: Intersecting gable roof with bracketed cornice, interior brick chimney, cross gable with shingled facade and stain glass mullioned window

Windows: 1/1 sash windows with segmental lintels, stone 1st floor facade separated from brick; second floor by dentiled cornice

Porch: Side portico and pedimented entranceway flaunted by fluted columnson stone bases

Foundation: Stone

(continue on back if necessary)

4. survey code: 037-BL-05W-05-48(0)

27. history, significance and/or background

L. M. Moyer was one of the founders of Moyer Brothers, established in 1876. The company was one of the largest wholesale and retail drug stores in the state in the 1850's.

(continue on back if necessary)

28. sources of information

Beers Atlas, 1876

(continue on back if necessary)

29. prepared by:
Kathey Hause BHSS

30. date: 9/22/80 revision(s): 12/12/80

C

PENNSYLVANIA HISTORIC RESOURCE SURVEY FORM

OFFICE OF HISTORIC PRESERVATION Box 1026
PA HISTORICAL & MUSEUM COMMISSION Harrisburg, PA 17120

7. Local survey organization: Bloomsburg Historic Site Survey

1. County: Columbia

5. present name:

8. property owners name and address:
E. R. Beers
143 West Main Street
Bloomsburg, PA

9. tax parcel number / other number: 05W-05-52

10. U.T.M. zone / easting / northing

11. status (other surveys, lists etc.): ---

usgs sheet: Bloomsburg, PA 7.5

12. classification: site ( ) structure ( ) object ( ) building (X) in N.R. district yes ( ) no ( )

13. date(s) (how determined): C 1850 (style)

14. period: 1840-1859

15. style, design or folk type: Federal

19. original use: Residence

20. present use: Commercial

16. architect or engineer: ---

17. contractor or builder: ---

18. primary building mat./construction: permastone siding/ frame

21. condition: Average

22. integrity: Poor

6. other name (historic name if any): J. Barkley (1876) W.S. Capwell (1910)

2. municipality: Bloomsburg

23. site plan with north arrow



3. street address or specific location: 153 West Main Street

24. photo notation:
Roll #23
Neg. 5-5A

25. file/location: Bloomsburg-Town Hall

26. brief description (note unusual features, integrity, environment, threats and associated buildings)

Stories: 2½ stories

Bays: 4 bays across, 5 bays deep, permastone on front, clapboard elsewhere

Roof: Single gable, tin with brick chimney, rear has flat roof, boxed cornice with modillions

Dormers: 2 hip roof dormers with 6 light windows. Central dormer is flanked by pilasters. It has 6 lights, too.

Windows: Exposed gable end has a fan-like window wirh tracery
2nd story - 6/1 sash with plain surrounds
1st story - picture windows and one 1/1 sash

Doors: On right, plain wooden with large sectional light with blind transom
CONTRIBUTING

(continue on back if necessary)

27. history, significance and/or background

In 1923, the Sanborne Map records this building as belonging to an undertaker. In 1910, it belonged to W. S. Capwell, an artist, who used it as a studio. The building was formerly sided with clapboards. The dormers were linked with a railing with a star-shaped motif, a modillioned cornice separated the first and second floors and pilasters flanked the sides of the building

(continue on back if necessary)

28. sources of information:
International Magazine of Industry, 1910
Sanborne Map, 1910

(continue on back if necessary)

29. prepared by: BHSS

30. date: 1980

revision(s): 12/80

4. survey code: 037-BL-05W-05-52

c

PENNSYLVANIA HISTORIC RESOURCE SURVEY FORM

OFFICE OF HISTORIC PRESERVATION Box 1026
PA HISTORICAL & MUSEUM COMMISSION Harrisburg, PA 17120

7. Local survey organization: Bloomsburg, Historic Site Survey

5. present name

1. County: Columbia

8. property owners name and address:
E. R. Beers
143 W. Main Street
Bloomsburg, PA

9. tax parcel number / other number: 05W-05-53

10. U.T.M. zone / easting / northing

11. status (other surveys, lists etc.): ---

usgs sheet: Bloomsburg, PA 7.5

12. classification: site ( ) structure ( ) object ( ) building (x) in N.R. district yes ( ) no ( )

13. date(s) (how determined): C1830 (style)

14. period: 1820-1839

15. style, design or folk type: Georgian with Victorian features

19. original use: Commercial

20. present use: Commercial

16. architect or engineer: ---

17. contractor or builder: ---

18. primary building mat./construction: Brick/masonary

21. condition: Poor

22. integrity: Poor

6. other name (historic name if any): G. W. Corell

2. municipality: Bloomsburg

23. site plan with north arrow



24. photo notation: Roll # 23
Neg. 6-6A

25. file/location: Bloomsburg --- Town Hall

3. street address or specific location: 157 and 159 W. Main St.
157-Charlies Pizza
159-Al's Cafe

26. brief description (note unusual features, integrity, environment, threats and associated buildings)

Stories:	3½ stories, rectangular shape with rear frame ell
Bays:	6 bays
Roof:	Intersecting gable roof, tin with curvilinean barge-board
Windows:	1/1 sash windows with straight lintels and sills, altered storefront
	Two brick chimneys
Foundation:	Stone

CONTRIBUTING

(continue on back if necessary)

27. history, significance and/or background

G. W. Corell began work in Bloomsburg, in 1847 as a carpenter, but then entered the furniture business. He helped orgainize the Farmer's Exchange, of which he was manager and Treasurer. He served on the school board and in local government.

(continue on back if necessary)

28. sources of information

Beers Atlas, 1876
Sanborne Map of 1923
History of Columbia and Montour Counties, 1887

(continue on back if necessary)

29. prepared by: Kathey Hause BHSS

30. date: 5/8/80

revision(s): 12/12/80

4. survey code: 037-BL-05W-05-53

PENNSYLVANIA HISTORIC RESOURCE SURVEY FORM
OFFICE OF HISTORIC PRESERVATION Box 1026
PA HISTORICAL & MUSEUM COMMISSION Harrisburg, PA 17120

7. Local survey organization: Bloomsburg Historic Site Survey

1. County: Columbia

5. present name:

2. municipality: Bloomsburg

6. other name (historic name if any):

3. street address or specific location: 29 West Main Street

4. survey code: 037-BL-05W-05-54

8. property owners name and address:
Loyal Order of The Moose
29 W. Main Street
Bloomsburg, PA

9. tax parcel number / other number: 05W-05-54

10. U.T.M. zone / easting / northing

11. status (other surveys, lists etc.): ---

usgs sheet: Bloomsburg, PA 7.5

12. classification: site ( ) structure ( ) object ( ) building (X) in N.R. district yes ( ) no ( )

13. date(s) (how determined): C1930 (style)

14. period: 1920-1939

15. style, design or folk type: Art Deco features

16. architect or engineer: ---

17. contractor or builder: ---

18. primary building mat./construction: Brick

19. original use: Social

20. present use: Social

21. condition: Average

22. integrity: Above Average

23. site plan with north arrow



24. photo notation:
Roll #23
Neg. #7-7A

25. file/location: Bloomsburg Town Hall

26. brief description (note unusual features, integrity, environment, threats and associated buildings):

Stories: 2 stories

Bays: 6 Bays across, 4 bays deep, exposed basement

Roof: Flat

Windows: Rectangular basement windows; 1st story-4 long windows with 16 lights a piece and cement surrounds. A cement balcony with wrought iron balusters and large cement brackets adorn these windows; 2nd story-4 large windows in recessed balcony which is covered by free standing pent roof; projecting pavelion on right with large 24 light window with cement surrounds

Door: Front door-double door with aluminum design, transom that says MOOSE, aluminum awning over front door

CONTRIBUTING

(continue on back if necessary)

27. history, significance and/or background:

(continue on back if necessary)

28. sources of information:

(continue on back if necessary)

29. prepared by:
Kathey Hause BHSS

30. date: 5/18

revision(s): 12/12/80

PENNSYLVANIA HISTORIC RESOURCE SURVEY FORM
OFFICE OF HISTORIC PRESERVATION Box 1026
PA HISTORICAL & MUSEUM COMMISSION Harrisburg, PA 17120

7. Local survey organization: Bloomsburg Historic Site Survey

1. County: Columbia

5. present name:

8. property owners name and address: Arcus Brothers - Owners
D.O.C Fraternity House

9. tax parcel number / other number: 05W-05-55

10. U.T.M. zone easting northing

11. status (other surveys, lists etc.): ---

usgs sheet: Bloomsburg, PA 7.5

12. classification: site ( ) structure ( ) object ( ) building (X) in N.R. district yes ( ) no ( )

13. date(s) (how determined): C1880 (style)

14. period: 1880-1899

15. style, design or folk type: Vernacular Gothic

19. original use: Residence

20. present use: Residence

16. architect or engineer: ---

17. contractor or builder: ---

18. primary building mat./construction: clapboard siding/ frame

21. condition: Average - Poor

22. integrity: Poor

2. municipality: Bloomsburg

6. other name (historic name if any): F. P. Drinker

23. site plan with north arrow



3. street address or specific location: 211 West Main

24. photo notation: Roll #23
Neg. # 8-8A

25. file/location: Bloomsburg Town Hall

26. brief description (note unusual features, integrity, environment, threats and associated buildings)

Stories:	2½ stories
Bays:	3 bays
Roof:	Gable roof, slate with cross gable and bracketed eaves that return
Windows:	1/1 sash windows with decorative lentels
Doors:	Double paneled doors with poain surrounds
Porch:	Enilvaid porch with gingerbread
Foundation:	Stone

CONTRIBUTING

(continue on back if necessary)

27. history, significance and/or background

Drinker was a bookeeper for the Bloomsburg Iron Company.

(continue on back if necessary)

28. sources of information

Beers Atlas, 1876
History of Columbia and Montour Counties, 1887

(continue on back if necessary)

29. prepared by: BHSS

30. date: 1980

revision(s): 12/12 80

4. survey code: 037-BL-05W-05-55

C

PENNSYLVANIA HISTORIC RESOURCE SURVEY FORM
OFFICE OF HISTORIC PRESERVATION Box 1026
PA HISTORICAL & MUSEUM COMMISSION Harrisburg, PA 17120

7. Local survey organization: Bloomsburgh Historic Site Survey

8. property owners name and address:
Ruth A. Morgan
219 Main Street
Bloomsburg, Pa.

9. tax parcel number / other number: 05W-05-56

10. U.T.M. zone / easting / northing

11. status (other surveys, lists etc.): ---

usgs sheet: Bloomsburg, PA 7.5

12. classification: site ( ) structure ( ) object ( ) building X) in N.R. district yes ( ) no ( )

13. date(s) (how determined): C 1870 (style)

14. period: 1860-1879

15. style, design or folk type: Vernacular Gothic

16. architect or engineer: ---

17. contractor or builder: ---

18. primary building mat./construction: asbestos shingles/ frame

19. original use: Residence

20. present use: Residence

21. condition: Average

22. integrity: Average

23. site plan with north arrow



24. photo notation:
Roll # 23
Neg. #9-9A

25. file/location: Bloomsburg Town Hall

26. brief description (note unusual features, integrity, [illegible] and associated buildings)

Stories:	2½ stories, L-shaped
Bays:	3 bays
Roof:	Gable roof with cross gable, exterieor side brick chimney, mullioned window with decorative lentil in cross-gable
Windows:	1/1 sash windows with simple surrounds
Door:	Multi-paned glass door with hood, 2 story rear ell
Foundation:	Rusticated stone

CONTRIBUTING

(continue on back if necessary)

27. history, significance and/or background:

(continue on back if necessary)

28. sources of information:
Beers Atlas, 1876
Sanborme Map, 1923

(continue on back if necessary)

29. prepared by: Kathey Hause BHSS

30. date: 5/18 revision(s): 12/12/80

1. County: Columbia

2. municipality: Bloomsburg

3. street address or specific location: 219 W. Main Street

4. survey code: 037-BL-05W-05-56

5. present name

6. other name (historic name if any): Mrs. Appleman

C

PENNSYLVANIA HISTORIC RESOURCE SURVEY FORM

OFFICE OF HISTORIC PRESERVATION Box 1026
PA HISTORICAL & MUSEUM COMMISSION Harrisburg, PA 17120

7. Local survey organization: Bloomsburg Historic Site Survey

1. County: Columbia

5. present name:

8. property owners name and address:
Sandra K. and Maurice Geary
108 Railroad Street
Danville, PA

9. tax parcel number / other number: 05W-05-57

10. U.T.M. zone / easting / northing

11. status (other surveys, lists etc.): ---

usgs sheet: Bloomsburg, PA 7.5

12. classification: site ( ) structure ( ) object ( ) building (X) in N.R. district yes ( ) no ( )

13. date(s) (how determined): C1870 (style)

14. period: 1860-1879

15. style, design or folk type: Second Empire

19. original use: Residence

20. present use: Residence

16. architect or engineer: ---

17. contractor or builder: ---

18. primary building mat./construction: brick facade masonary construction

21. condition: Average

22. integrity: Above Average

2. municipality: Bloomsburg

6. other name (historic name if any): J. Thomas

23. site plan with north arrow



24. photo notation:
Roll #23
Neg. #10-10A
11-11A

25. file/location: Bloomsburg Town Hall

3. street address or specific location: 227 West Main Street

26. brief description (note unusual features, integrity, environment, threats and associated buildings)

5 bays, 2½ stories, L-shape, bell-castmansard roof with clapboard-sides cupola and dormers with tripartile. 1/1 sash windows with continuous bracketed lintels, 2½ story projecting bay with same bracketed cornice as remainder of house; 1/1 sash windows with segmental lentils; double paneled doors with 12-lights each; verandah with gingerbread trim and pediment over entrance; bracketed balconies and hood create a profusion of details for the eye to encompass; stone foundation; interior brick chimneys.

CONTRIBUTING

(continue on back if necessary)

4. survey code: 037-BL-05W-05-57

27. history, significance and/or background

(continue on back if necessary)

28. sources of information

Beers Atlas, 1876

(continue on back if necessary)

29. prepared by:
BHSS

30. date: 1980

revision(s): 12/1280

C

PENNSYLVANIA HISTORIC RESOURCE SURVEY FORM
OFFICE OF HISTORIC PRESERVATION Box 1026
PA HISTORICAL & MUSEUM COMMISSION Harrisburg, PA 17120

7. Local survey organization: Bloomsburg Historic Site Survey

1. County: Columbia

5. present name: --

8. property owners name and address:
Howard and Fai Jones
417 West 3rd Street
Bloomsburg, PA

9. tax parcel number / other number: 05W-06-20

10. U.T.M. zone / easting / northing

11. status (other surveys, lists etc.): ---

usgs sheet: Bloomsburg, PA 7.5

12. classification: site ( ) structure ( ) object ( ) building (X) in N.R. district yes ( ) no ( )

13. date(s) (how determined): C.1880 (style)

14. period: 1880-1899

15. style, design or folk type: Victorian

19. original use: Residence

20. present use: Residence

16. architect or engineer: ---

17. contractor or builder: ---

18. primary building mat./construction: asphalt siding/ frame

21. condition: Average

22. integrity: Average

23. site plan with north arrow



6. other name (historic name if any): --

2. municipality: Bloomsburg

24. photo notation:
Roll #46
Neg. #3A-4

25. file/location: ---

3. street address or specific location: 230 West Street

26. brief description (note unusual features, integ

Stories: 2 stories, irregular shape
Bays: 6 bays
Roof: Intersecting gable roof with paired brackets and eaves that return
Windows: 2/1 and 1/1 sash
Porch: Partially enclosed veranda with scrolled pediment over the entrance
Foundation: Stone

CONTRIBUTING

(continue on back if necessary)

27. history, significance and/or background

(continue on back if necessary)

28. sources of information

Sanborne Map, 1923

(continue on back if necessary)

29. prepared by: BHSS

30. date: 1980

revision(s): 12/9/80

4. survey code: 037-BL-05W-06-20

C

PENNSYLVANIA HISTORIC RESOURCE SURVEY FORM
OFFICE OF HISTORIC PRESERVATION Box 1026
PA HISTORICAL & MUSEUM COMMISSION Harrisburg, PA 17120

7. Local survey organization: Bloomsburg Historic Site Survey

1. County: Columbia
2. municipality: Bloomsburg
3. street address or specific location: 224 West Street
4. survey code: 037-BI-05W-06-21
5. present name: --
6. other name (historic name if any): --

8. property owners name and address:
Walter and Minnie Andrews
224 West Street
Bloomsburg, PA

9. tax parcel number / other number: 05W-06-21

10. U.T.M. zone / easting / northing

11. status (other surveys, lists etc.): ---

usgs sheet: Bloomsburg, PA 7.5

12. classification
site ( ) structure ( ) object ( )
building (X)
in N.R. district yes ( ) no ( )

13. date(s) (how determined): C.1880 (style)

14. period: 1880-1899

15. style, design or folk type: victorian

19. original use: Residence

20. present use: Residence

16. architect or engineer: ---

17. contractor or builder: ---

18. primary building mat./construction: asphalt siding/ frame

21. condition: Average

22. integrity: Average

23. site plan with north arrow



24. photo notation
Roll #46
Neg. #2A-3

25. file/location: ---

26. brief description (note unusual features, int

Stories: 2 stories, rectangular shape
Bays: 5 bays
Roof: Ga le roof with interior end brick chimney and brackets
Windows: 2/2 sash with decorative lintels
Porch: Op n front porch with gingerbread and a dentiled frieze
Foundation: Concrete and Stone

CONTRIBUTING

(continue on back if necessary)

27. history, significance and/or background

(continue on back if necessary)

28. sources of information

Sanborne Map, 1923

(continue on back if necessary)

29. prepared by:
BHSS

30. date: 1980
revision(s): 12/9/80

C

PENNSYLVANIA HISTORIC RESOURCE SURVEY FORM
OFFICE OF HISTORIC PRESERVATION Box 1026
PA HISTORICAL & MUSEUM COMMISSION Harrisburg, PA 17120

7. Local survey organization: Bloomsburg Historic Site Survey

1. County: Columbia
2. municipality: Bloomsburg
3. street address or specific location: 216 West Street
4. survey code: 037-BL-05W-06-22
5. present name: --
6. other name (historic name if any): --

8. property owners name and address:
Bessie E. Foust
216 West Street
Bloomsburg, PA

9. tax parcel number / other number: 05W-06-22

10. U.T.M. zone / easting / northing
usgs sheet: Bloomsburg, PA 7.5

11. status (other surveys, lists etc.): ---

12. classification: site ( ) structure ( ) object ( ) building (X) in N.R. district yes ( ) no ( )

13. date(s) (how determined): C.1900 (style)

14. period: 1900-1919

15. style, design or folk type: Colonial Revival

16. architect or engineer: ---

17. contractor or builder: ---

18. primary building mat./construction: asbestos shingles/ frame

19. original use: Residence

20. present use: Residence

21. condition: Average

22. integrity: Poor

23. site plan with north arrow



24. photo notation:
Roll #46
Neg. #1A-2

25. file/location: ---

26. brief description (note unusual features, inte

Stories: 2 stories, rectangular shape
Bays: 2 bays
Roof: Gable roof with returning eaves
Windows: 2/2 sash
Door: Paneled door with 6 lights
Porch: Stoop with bracketed hood
Foundation: Concrete

CONTRIBUTING

(continue on back if necessary)

27. history, significance and/or background

(continue on back if necessary)

28. sources of information:
Sanborne Map, 1923

(continue on back if necessary)

29. prepared by:
BHSS

30. date: 1980

revision(s): 12/9/80

C

PENNSYLVANIA HISTORIC RESOURCE SURVEY FORM
OFFICE OF HISTORIC PRESERVATION Box 1026
PA HISTORICAL & MUSEUM COMMISSION Harrisburg, PA 17120

7. Local survey organization: Bloomsburg Historic Site Survey

1. County: Columbia
2. municipality: Bloomsburg
3. street address or specific location: 212 West Street
4. survey code: 037-BL-05W-06-23
5. present name: --
6. other name (historic name if any): --

8. property owners name and address:
Leona Keller
212 West Street
Bloomsburg, PA

9. tax parcel number / other number: 05W-06-23

10. U.T.M. zone / easting / northing

11. status (other surveys, lists etc.): ---

usgs sheet: Bloomsburg, PA 7.5

12. classification: site ( ) structure ( ) object ( ) building (X) in N.R. district yes ( ) no ( )

13. date(s) (how determined): C.1880 (style)

14. period: 1880-1899

15. style, design or folk type: Victorian

16. architect or engineer: ---

17. contractor or builder: ---

18. primary building mat./construction: Asbestos shingles/ frame

19. original use: Residence

20. present use: Residence

21. condition: Average

22. integrity: Poor

23. site plan with north arrow



24. photo notation:
Roll #46
Neg.#0

25. file/location: ---

26. brief description (note unusual features, int

Stories:	2 stories, rectangular shape
Bays:	3 bays
Roof:	Gable roof--tin with carved frieze and brackets
Windows:	2/2 sash and tripartite window next to door
Door:	Paneled door withsingle glass
Porch:	1 bay porch with gable roof
Foundation:	Stone

CONTRIBUTING

(continue on back if necessary)

27. history, significance and/or background: ---

(continue on back if necessary)

28. sources of information: Sanborne Map, 1923

(continue on back if necessary)

29. prepared by: BHSS

30. date: 1980

revision(s): 12/9/80

C

PENNSYLVANIA HISTORIC RESOURCE SURVEY FORM
OFFICE OF HISTORIC PRESERVATION Box 1026
PA HISTORICAL & MUSEUM COMMISSION Harrisburg, PA 17120

7. Local survey organization: Bloomsburg Historic Site Survey

5. present name: ---

1. County: Columbia

8. property owners name and address
Betty and John Fisher
257 W. 11th St.
Bloomsburg, Pa.

9. tax parcel number / other number: 05W-06-24

10. U.T.M. zone / easting / northing

11. status (other surveys, lists etc.): ---

usgs sheet: Bloomsburg, Pa. 7.5

12. classification: site ( ) structure ( ) object ( ) building (X) in N.R. district yes ( ) no ( )

13. date(s) (how determined): C.1870

14. period: 1860-1879

15. style, design or folk type: Victorian

19. original use: Residence / Commercial

20. present use: Residence / Commercial

16. architect or engineer: ---

17. contractor or builder: ---

18. primary building mat./construction: Frame construction

21. condition: Average-Poor

22. integrity: Average

2. municipality: Bloomsburg

6. other name (historic name if any): ---

23. site plan with north arrow



24. photo notation
Roll 22 Neg. 31-31A
Roll 46 Neg. 0A-1

25. file/location
Bloomsburg Town Hall

3. street address or specific location: 302 W. Second St.

26. brief description (note unusual features, integ

3 bays, 2 stories, rectangular shape, gable roof with gable facing the street, recessed entry

CONTRIBUTING

(continue on back if necessary)

27. history, significance and/or background

(continue on back if necessary)

28. sources of information

Beers Atlas, 1876

(continue on back if necessary)

29. prepared by: BHSS

30. date

revision(s) 12/11/80

4. survey code: 037-BL-05W-06-24

C

PENNSYLVANIA HISTORIC RESOURCE SURVEY FORM

OFFICE OF HISTORIC PRESERVATION Box 1026
PA HISTORICAL & MUSEUM COMMISSION Harrisburg, PA 17120

7. Local survey organization: Bloomsburg Historic Site Survey

1. County: Columbia

5. present name: ---

8. property owners name and address:
Betty and John Fisher
257 W. 11th St.
Bloomsburg, Pa.

9. tax parcel number / other number: 05W-06-24

10. U.T.M. zone / easting / northing

11. status (other surveys, lists etc.): ---

usgs sheet: Bloomsburg, Pa. 7.5

12. classification: site ( ) structure ( ) object ( ) building (X) in N.R. district yes ( ) no ( )

13. date(s) (how determined): C.1870

14. period: 1860-1879

15. style, design or folk type: Victorian

19. original use: Residence / Commercial

20. present use: Residence / Commercial

16. architect or engineer: ---

17. contractor or builder: ---

18. primary building mat./construction: Frame construction

21. condition: Average-Poor

22. integrity: Average

23. site plan with north arrow



6. other name (historic name if any): ---

2. municipality: Bloomsburg

3. street address or specific location: 302 W. Second St.

24. photo notation:
Roll 22 Neg. 31-31A
Roll 46 Neg. 0A-1

25. file/location: Bloomsburg Town Hall

26. brief description (note unusual features, integ

3 bays, 2 stories, rectangular shape, gable roof with gable facing the street, recessed entry

CONTRIBUTING

(continue on back if necessary)

27. history, significance and/or background

(continue on back if necessary)

28. sources of information

Beers Atlas, 1876

(continue on back if necessary)

29. prepared by: BHSS

30. date

revision(s): 12/11/80

4. survey code: 037-BL-05W-06-24

PENNSYLVANIA HISTORIC RESOURCE SURVEY FORM
OFFICE OF HISTORIC PRESERVATION Box 1026
PA HISTORICAL & MUSEUM COMMISSION Harrisburg, PA 17120

7. Local survey organization: Bloomsburg Historic Site Survey

8. property owners name and address
Oitis and Sylvia Smith
254 W. Second St.
Bloomsburg, Pa.

9. tax parcel number / other number: 05W-06-25

10. U.T.M. zone / easting / northing

11. status (other surveys, lists etc.): ---

usgs sheet: Bloomsburg, Pa. 7.5

12. classification
site ( ) structure ( ) object ( )
building (X)
in N.R. district yes ( ) no ( )

13. date(s) (how determined): C. 1870

14. period: 1860-1879

15. style, design or folk type: Colonial Revival/ Commercial

19. original use: Residence

20. present use: Res. and Commercial

16. architect or engineer: ---

17. contractor or builder: ---

18. primary building mat./construction: Frame/clapboard Siding

21. condition: Average

22. integrity: Poor

5. present name: ---

1. County: Columbia

6. other name (historic name if any): J. E. Barkley

2. municipality: Bloomsburg

23. site plan with north arrow



24. photo notation
Roll 18
Neg. 9-9A

25. file/location: Bloomsburg Town Hall

3. street address or specific location: 252, 254, 256, 258 West Main St.

26. brief description (note unusual features, integrity, environment, threats and associated buildings)

Structure 1 (left on eastside)-4 bays, 2 stories, gable roof, exterior end chimney, 1/1 sash windows, 3 bay porch with hip roof
Structure 2 (middle)-3 bays, 2 stories, gable roof exterior end chimney, 1/1 sash windows with plain trim, 2 bay dront porch with hip roof
Structure 3-3 bays, 2 stories, "boomtown facade", 1/1 sash windows, non-original store-front.

CONTRIBUTING

(continue on back if necessary)

27. history, significance and/or background

(continue on back if necessary)

28. sources of information
Beers Atlas, 1876
Sanborne Map, 1923

(continue on back if necessary)

29. prepared by: Kathy Hause BHSS

30. date: 9/80

revision(s): 12/11/80

4. survey code: 037-BL-05W-06-25

PENNSYLVANIA HISTORIC RESOURCE SURVEY FORM
OFFICE OF HISTORIC PRESERVATION Box 1026
PA HISTORICAL & MUSEUM COMMISSION Harrisburg, PA 17120

7. Local survey organization: Bloomsburg Historic SiteSurvey

1. County: Columbia

5. present name:

8. property owners name and address:
John J. and Mirian Miller
221 West Stree
Bloomsburg, PA

9. tax parcel number / other number: 05W-06-26

10. U.T.M. zone / easting / northing

11. status (other surveys, lists etc.): ---

usgs sheet: Bloomsburg, PA 7.5

12. classification
site ( ) structure ( ) object ( )
building (X)
in N.R. district yes ( ) no ( )

13. date(s) (how determined): C.1930 (style)

14. period: 1920-1939

15. style, design or folk type: Colonial Revival

19. original use: Residence

20. present use: Residence

16. architect or engineer: ---

17. contractor or builder: ---

18. primary building mat./construction: frame construction

21. condition: Average

22. integrity: Average

2. municipality: Bloomsburg

6. other name (historic name if any):

23. site plan with north arrow



24. photo notation
Roll #54
Neg. #29A-30

25. file/location: ---

3. street address or specific location: Eastside West St. between Second St. and Pine Ave.

26. brief description (note unusual features, inte

Stories: 2 stories
Bays: 3 bays
Roof: Gable roof
Entrance: Central entrance
Foundation: Concrete
This building is attached to the one on parcel 05W-06-25.

CONTRIBUTING

(continue on back if necessary)

4. survey code: 037-BL-05W-06-26

27. history, significance and/or background

(continue on back if necessary)

28. sources of information

(continue on back if necessary)

29. prepared by: BHSS

30. date: 1980

revision(s): 12/80

PENNSYLVANIA HISTORIC RESOURCE SURVEY FORM
OFFICE OF HISTORIC PRESERVATION Box 1026
PA HISTORICAL & MUSEUM COMMISSION Harrisburg, PA 17120

7. Local survey organization: Bloomsburg Historic Site Survey

8. property owners name and address
Mirian Miller
221 West Street
Bloomsburg, PA

9. tax parcel number / other number: 05W-06-27

10. U.T.M. zone / easting / northing

11. status (other surveys, lists etc.): ---

usgs sheet: Bloomsburg, PA 7.5

12. classification
site ( ) structure ( ) object ( )
building (X)
in N.R. district yes ( ) no ( )

13. date(s) (how determined): C.1900 (style)

14. period: 1900-1919

15. style, design or folk type: Colonial Revival

16. architect or engineer: ---

17. contractor or builder: ---

18. primary building mat./construction: Clapboard/frame

19. original use: Residence

20. present use: Residence

21. condition: Average

22. integrity: Average

23. site plan with north arrow



24. photo notation
Roll #34
Neg. #10-10A

25. file/location: ---

26. brief description (note unusual features, integrity, environment, threats and associated buildings)

Stories:	2½ stories, rectangular shape
Bays:	5 bays
Roof:	Gable roof
Windows:	1/1 sash with louvered shutters
Door:	Paneled door withsingle light
Porch:	1 bay portico withhip roof
Foundation:	Concrete

CONTRIBUTING

(continue on back if necessary)

27. history, significance and/or background

(continue on back if necessary)

28. sources of information
Sanborne Map, 1923

(continue on back if necessary)

29. prepared by:
BHSS

30. date: 1980 revision(s): 12/80

1. County: Columbia
2. municipality: Bloomsburg
3. street address or specific location: 221 West Street
4. survey code: 037-BL-05W-06-27
5. present name
6. other name (historic name if any)

PENNSYLVANIA HISTORIC RESOURCE SURVEY FORM

OFFICE OF HISTORIC PRESERVATION Box 1026
PA HISTORICAL & MUSEUM COMMISSION Harrisburg, PA 17120

7. Local survey organization: Bloomsburg Historic Site Survey

1. County: Columbia

5. present name:

8. property owners name and address:
Ruth E. Wood
229 West Street
Bloomsburg, PA

9. tax parcel number / other number: 05W-06-28

10. U.T.M. zone / easting / northing

11. status (other surveys, lists etc.): ---

usgs sheet: Bloomsburg, PA 7.5

12. classification: site ( ) structure ( ) object ( ) building (X) in N.R. district yes ( ) no ( )

13. date(s) (how determined): C.1925 (style)

14. period: 1920-1939

15. style, design or folk type: ---

19. original use: Double Residence

20. present use: Double Residence

16. architect or engineer: ---

17. contractor or builder: ---

18. primary building mat./construction: brick/frame

21. condition: Aver age

22. integrity: Average

23. site plan with north arrow



2. municipality: Bloomsburg

6. other name (historic name if any):

3. street address or specific location: 227,229 West Street

24. photo notation:
Roll #34
Neg. #9-9A

25. file/location: ---

26. brief description (note unusual features, integrity, environment, threats and associated buildings)

Stories: 2½ stories, rectangular shape
Bays: 4 bays
Roof: Gableroof with pedimented dormers
Windows: 1/1 sash windows w th segmental relieving arches and sills
Porch: Open front porch with hip roof, wide frieze, squarish columns on brick bases, and a shingled railing
Foundation: Concrete screenced by lattice work in front

CONTRIBUTING

(continue on back if necessary)

27. history, significance and/or background

(continue on back if necessary)

28. sources of information

Sanborne Map, 1923

(continue on back if necessary)

29. prepared by: BHSS

30. date: 1980

revision(s): 12/80

4. survey code: 037-BL-05W-06-28

PENNSYLVANIA HISTORIC RESOURCE SURVEY FORM

OFFICE OF HISTORIC PRESERVATION Box 1026
PA HISTORICAL & MUSEUM COMMISSION Harrisburg, PA 17120

7. Local survey organization: Bloomsburg Historic Site Survey

1. County: Columbia

5. present name: ---

8. property owners name and address:
Dean W. Kriner
Benton,
Pa.

9. tax parcel number / other number: 05W-06-29

10. U.T.M. zone / easting / northing

11. status (other surveys, lists etc.): ---

usgs sheet: Bloomsburg, Pa. 7.5

12. classification: site ( ) structure ( ) object ( ) building (X) in N.R. district yes ( ) no ( )

13. date(s) (how determined): C. 1890

14. period: 1880-1899

15. style, design or folk type: Second Empire / Colonial Revival

19. original use: Residence

20. present use: Funeral Home

16. architect or engineer: ---

17. contractor or builder: ---

18. primary building mat./construction: Brick/masonary const.

21. condition: Above average

22. integrity: Above average

6. other name (historic name if any): L. T. Sharpless

2. municipality: Bloomsburg

23. site plan with north arrow



24. photo notation:
Roll 18
Neg. 8-8A

25. file/location: Bloomsburg Town Hall

3. street address or specific location: 246 West Main St.

26. brief description (note unusual features, integrity, environment, threats and associated buildings)

This 2½ story building is 5 bays wide and 3 bays deep. The foundation is brick. It has a mansard roof and twin pedimented dormers with semi-circular lights and 3 sash windows; a dentiled frieze; 1/1 sash windows with straight lintels and louvered shutters; and a front entrance that is not original.

CONTRIBUTING

(continue on back if necessary)

4. survey code: 037-BL-05W-06-29

27. history, significance and/or background

L. T. Sharpless was a grocer who founded his business, formerly located at 9E. Main in 1890.

(continue on back if necessary)

28. sources of information
Beers Atlas, 1876
International Magazine, 1910

(continue on back if necessary)

29. prepared by:
Kathy Hause BHSS

30. date: 9/80

revision(s): 12/11/80

PENNSYLVANIA HISTORIC RESOURCE SURVEY FORM

OFFICE OF HISTORIC PRESERVATION Box 1026
PA HISTORICAL & MUSEUM COMMISSION Harrisburg, PA 17120

7. Local survey organization: Bloomsburg Historic Site Survey

5. present name: ---

1. County: Columbia

8. property owners name and address:
Clair and Nancy Hock
RD 4
Bloomsburg, Pa.

9. tax parcel number / other number: 05W-06-30

10. U.T.M. zone / easting / northing

11. status (other surveys, lists etc.): ---

usgs sheet: Bloomsburg, Pa. 7.5

12. classification: site ( ) structure ( ) object ( ) building (X) in N.R. district yes ( ) no ( )

13. date(s) (how determined): C. ---

14. period

15. style, design or folk type: ---

19. original use: Commercial

20. present use: Commercial

16. architect or engineer: ---

17. contractor or builder: ---

18. primary building mat./construction: Brick

21. condition: Above average

22. integrity: Above average

2. municipality: Bloomsburg

6. other name (historic name if any): ---

23. site plan with north arrow



24. photo notation:
Roll 22
Neg. 32/30A-31

25. file/location

3. street address or specific location: 232 W. Main St.

26. brief description (note unusual features, integrity, environment, threats and associated buildings)

1 story brick and plate glass building

INTRUSION

(continue on back if necessary)

27. history, significance and/or background

(continue on back if necessary)

28. sources of information

(continue on back if necessary)

29. prepared by:
BHSS

30. date: revision(s) 12/11/80

4. survey cod: 037-BL-05W-06-30

PENNSYLVANIA HISTORIC RESOURCE SURVEY FORM

OFFICE OF HISTORIC PRESERVATION Box 1026
PA HISTORICAL & MUSEUM COMMISSION Harrisburg, PA 17120

7. Local survey organization: Bloomsburg Historic Site Survey

1. County: Columbia

5. present name:

8. property owners name and address:

Richard Kressler
23 Clearview Avenue
Bloomsburg, PA

9. tax parcel number / other number: 05W-06-31

10. U.T.M. zone / easting / northing

11. status (other surveys, lists etc.): ---

usgs sheet: Bloomsburg, PA 7.5

12. classification: site ( ) structure ( ) object ( ) building (X) in N.R. district yes ( ) no ( )

13. date(s) (how determined): C1 0 (style)

14. period: 1 0-1 9

15. style, design or folk type: Vernacular Gothic

19. original use: Double Residence

20. present use: Residence - Apts.

16. architect or engineer: ---

17. contractor or builder: ---

18. primary building mat./construction: clapboard siding/ frame

21. condition: Average

22. integrity: Average

23. site plan with north arrow



6. other name (historic name if any): J. K. Eyer

2. municipality: Bloomsburg

24. photo notation: Roll #23
Neg. #12-12A

25. file/location: Bloomsburg Town Hall

3. street address or specific location: 235,237,239 W. Main St.

26. brief description (note unusual features, integrity, environment, threats and associated buildings)

This 2½ story clapboard building is 6 bays wide and 3 bays deep. The foundation is stuccold stone. The building has agable roof with a cross gable, a dentiled cornice, 2/2 sash windows, a 2 bay pedimented porch, and an interior end chimney.

CONTRIBUTING

(continue on back if necessary)

4. survey code: 037-BL-05W-06-31

27. history, significance and/or background

(continue on back if necessary)

28. sources of information

Beers Atlas, 1876

(continue on back if necessary)

29. prepared by: Kathey Hause BHSS

30. date: 9/12

revision(s): 12/12/80

PENNSYLVANIA HISTORIC RESOURCE SURVEY FORM
OFFICE OF HISTORIC PRESERVATION Box 1026
PA HISTORICAL & MUSEUM COMMISSION Harrisburg, PA 17120

7. Local survey organization: Bloomsburg Historic Site Survey

1. County: Columbia

5. present name:

8. property owners name and address:
Edward Schuyler
236 Ridge Ave.
Bloomsburg, Pa.

9. tax parcel number / other number: 05W-06-32

10. U.T.M. zone / easting / northing

11. status (other surveys, lists etc.): ------

usgs sheet: Bloomsburg, PA 7.5'

12. classification: site ( ) structure ( ) object ( ) building (X) in N.R. district yes ( ) no ( )

13. date(s) (how determined): C1890

14. period: 1880-1899

15. style, design or folk type: Vernacular Georgian

19. original use: Double Residence

20. present use: Double Residence

16. architect or engineer: -----

17. contractor or builder: -------

18. primary building mat./construction: Beveled siding frame construction

21. condition: Average

22. integrity: Average

23. site plan with north arrow



6. other name (historic name if any):

2. municipality: Bloomsburg

24. photo notation:
Roll 47
Neg # 9-9A

25. file/location: Bloomsburg Town Hall

3. street address of specific location: 236/238 N. Ridge Ave.

26. brief description (note unusual features, integ

Stories: 2 stories
Bays: 4 bays, rectangular shape
Roof: Gable
Windows: 1/1 sash with simple trim
Porch: Open front with shed roof, turned posts and spindle railing

CONTRIBUTING

(continue on back if necessary)

037-BL-05W-06-32

27. history, significance and/or background

Unusual because of the occurence of beveled siding, not frequently encountered within the district.

(continue on back if necessary)

28. sources of information

(continue on back if necessary)

29. prepared by: BHSS

30. date: 1980

revision(s): 1980

C

PENNSYLVANIA HISTORIC RESOURCE SURVEY FORM

OFFICE OF HISTORIC PRESERVATION Box 1026
PA HISTORICAL & MUSEUM COMMISSION Harrisburg, PA 17120

7. Local survey organization: Bloomsburg Historic Site Survey

1. County: Columbia

5. present name:

8. property owners name and address:

Donald and Kay Camplese
245 East Street
Bloomsburg, Pa.

9. tax parcel number / other number: 05W-06-33

10. U.T.M. zone / easting / northing

11. status (other surveys, lists etc.): ---

usgs sheet: Bloomsburg, PA 7.5

12. classification: site ( ) structure ( ) object ( ) building (X) in N.R. district yes ( ) no ( )

13. date(s) (how determined): C1910 (style)

14. period: 1900-1919

15. style, design or folk type: Colonial Revival

19. original use: Residence

20. present use: Residence

16. architect or engineer: ---

17. contractor or builder: ---

18. primary building mat./construction: aspestos shingles/ frame

21. condition: Above Average

22. integrity: Poor

2. municipality: Bloomsburg

6. other name (historic name if any):

23. site plan with north arrow



24. photo notation: Roll #23
Neg. #13-13A

25. file/location: Bloomsburg Town Hall

3. street address or specific location: 243 W. Main Street
Area Agency on Aging

26. brief description (note unusual features, integ...):

Stories:	2½ stories
Bays:	4 bays across, 6 bays deep, T-shape
Roof:	Hip, asbestos shingles, boxed cornice, shed roof in back
Dormers:	2nd story-1/1 sash with plain surrounds 1st story-picture window and 3 light window
Door:	Plain wooden, 1 large light
Porch:	Front, hip roof, asbestos shingles, freize, plain columns, wrought iron baluster, brick base
Foundation:	Stone

CONTRIBUTING

(continue on back if necessary)

27. history, significance and/or background

(continue on back if necessary)

28. sources of information: Sanborne Map of1923

(continue on back if necessary)

29. prepared by: Kathey Hause BHSS

30. date: 5/15

revision(s): 12/12/80

4. survey code: 037-BL-05W-06-33

PENNSYLVANIA HISTORIC RESOURCE SURVEY FORM

OFFICE OF HISTORIC PRESERVATION Box 1026
PA HISTORICAL & MUSEUM COMMISSION Harrisburg, PA 17120

7. Local survey organization: Bloomsburg Historic Site Survey

1. County: Columbia

5. present name:

8. property owners name and address:

Robert Hoppes
251 West Main Street
Bloomsburg,PA

9. tax parcel number / other number: 05W-06-34

10. U.T.M. zone / easting / northing

11. status (other surveys, lists etc.): ---

usgs sheet: Bloomsburg, PA 7.5

12. classification: site ( ) structure ( ) object ( ) building (X) in N.R. district yes ( ) no ( )

13. date(s) (how determined): C1840 (style)

14. period: 1840-1859

15. style, design or folk type: Venacular Victorian

19. original use: Residence

20. present use: Residence

16. architect or engineer: ---

17. contractor or builder: ---

18. primary building mat./construction: Wooden frame

21. condition: Average

22. integrity: Poor

2. municipality: Bloomsburg

6. other name (historic name if any): O. T. Wilson

23. site plan with north arrow



24. photo notation: Roll #23
Neg. #14-14A

25. file/location: Bloomsburg Town Hall

3. street address or specific location: 251 West Main Street

26. brief description (note unusual features, integrity, environment, threats and associated buildings)

Stories:	2½ stories, T-shape
Bays:	5 bays wide, 2 bays deep
Roof:	Single gable with cat slide in front, 2 brick chimneys on ridge boxed cornice, decorative vergeboards on sides
Windows:	2nd story-2/1 sash with plain surrounds and bases 1st story-2large picture windows flank front door
Door:	Double wooden door with 4 lights a piece and raised panel
Porch:	Front stoop, hip roof, tin, scrolled pediment with square supports, freize and fan-like scrolled brackets

CONTRIBUTING

(continue on back if necessary)

27. history, significance and/or background

(continue on back if necessary)

28. sources of information

Beers Atlas, 1876

(continue on back if necessary)

29. prepared by: Kathey HauseBHSS

30. date: 5/15

revision(s): 12/12/80

4. survey code: 037-BL-05W-06-34

PENNSYLVANIA HISTORIC RESOURCE SURVEY FORM
OFFICE OF HISTORIC PRESERVATION Box 1026
PA HISTORICAL & MUSEUM COMMISSION Harrisburg, PA 17120

7. Local survey organization: Bloomsburg Historic Site Survey

1. County: Columbia

5. present name:

8. property owners name and address:
Charles and Eva Brobst
261 West Main Street
Bloomsburg, PA

9. tax parcel number / other number: 05W-06-35

10. U.T.M. zone / easting / northing

11. status (other surveys, lists etc.): ---,

usgs sheet: Bloomsburg, PA 7.5

12. classification
site ( ) structure ( ) object ( )
building (X)
in N.R. district yes ( ) no ( )

13. date(s) (how determined): C1830 (style)

14. period: 18-0-18-9

15. style, design or folk type: Federal

19. original use: Residence

20. present use: Residence

16. architect or engineer: ---

17. contractor or builder: ---

18. primary building mat./construction: brick/masonary

21. condition: Average

22. integrity: Average

2. municipality: Bloomsburg

6. other name (historic name if any): K. C. Ent

23. site plan with north arrow



24. photo notation
Roll #23
Neg. #15-15A

25. file/location: Bloomsburg Town Hall

3. street address or specific location: 259 West Main Street

26. brief description (note unusual features, integrity, environment, threats and [illegible])

Building on right:

Stories:	2 stories, rectangular shape
Bays:	4 bays
Roof:	Gable roof with brick end chimneys,
Windows:	1/1 sash windows wirh straight lintels and sills
Door:	Multi-paned glass door
Porch:	2 bay open porch
Foundation:	Cement covered stone

CONTRIBUTING

(continue on back if necessary)

4. survey code: 037-BL-05W-06-35

27. history, significance and/or background

(continue on back if necessary)

28. sources of information

Beers Atlas, 1876

(continue on back if necessary)

29. prepared by: BHSS

30. date: 1980

revision(s): 12/12/80

PENNSYLVANIA HISTORIC RESOURCE SURVEY FORM
OFFICE OF HISTORIC PRESERVATION Box 1026
PA HISTORICAL & MUSEUM COMMISSION Harrisburg, PA 17120

7. Local survey organization: Bloomsburg Historic Site Survey

1. County: Columbia
5. present name:

8. property owners name and address:
Charles and Eva Brobst
261 West Main Street
Bloomsburg, PA

9. tax parcel number / other number: 05W-06-35

10. U.T.M. zone / easting / northing

11. status (other surveys, lists etc.): ---,

usgs sheet: Bloomsburg, PA 7.5

12. classification: site ( ) structure ( ) object ( ) building (X) in N.R. district yes ( ) no ( )

13. date(s) (how determined): C1830 (style)

14. period: 18.0-18.9

15. style, design or folk type: Federal

19. original use: Residence

20. present use: Residence

16. architect or engineer: ---

17. contractor or builder: ---

18. primary building mat./construction: brick/masonary

21. condition: Average

22. integrity: Average

2. municipality: Bloomsburg

6. other name (historic name if any): K. C. Ent.

23. site plan with north arrow



24. photo notation:
Roll #23
Neg. #15-15A

25. file/location: Bloomsburg Town Hall

3. street address or specific location: 259 West Main Street

26. brief description (note unusual features, integrity, environment, threats and associations):

Building on right:

Stories:	2 stories, rectangular shape
Bays:	4 bays
Roof:	Gable roof with brick end chimneys,
Windows:	1/1 sash windows wirh straight lintels and sills
Door:	Multi-paned glass door
Porch:	2 bay open porch
Foundation:	Cement covered stone

CONTRIBUTING

(continue on back if necessary)

27. history, significance and/or background:

(continue on back if necessary)

28. sources of information:

Beers Atlas, 1876

(continue on back if necessary)

29. prepared by: BHSS

30. date: 1980

revision(s): 12/12/80

4. survey code: 037-BL-05W-06-35

C

PENNSYLVANIA HISTORIC RESOURCE SURVEY FORM

OFFICE OF HISTORIC PRESERVATION Box 1026
PA HISTORICAL & MUSEUM COMMISSION Harrisburg, PA 17120

7. Local survey organization: Bloomsburg Historic Site Survey

1. County: Columbia
2. municipality: Bloomsburg
3. street address or specific location: 139 West STreet
4. survey code: 037-BL-05W-06-36
5. present name:
6. other name (historic name if any):

8. property owners name and address:
Anna S. Bartol
139 West Streey
Bloomsburg, PA

9. tax parcel number / other number: 05W-06-36

10. U.T.M. zone / easting / northing:

11. status (other surveys, lists etc.): ---

usgs sheet: Bloomsburg, PA 7.5

12. classification: site ( ) structure ( ) object ( ) building (X) in N.R. district yes ( ) no ( )

13. date(s) (how determined): C.1930 (style)

14. period: 1920-1939

15. style, design or folk type: Colonial Revival

16. architect or engineer: ----

17. contractor or builder: ---

18. primary building mat./construction: aluminum siding/ frame

19. original use: Residence

20. present use: Residence

21. condition: Average

22. integrity: Average

23. site plan with north arrow



24. photo notation:
Roll #52
Neg. #15A-15

25. file/location: ---

26. brief description (note unusual features, integ

Stories: 2 stories, rectangular shape, rear addition
Bays: 3 bays
Roof: Gable roof
Windows: 1/1 sash with louvered shutters
Door: Paneled door with single light and aluminum hood
Foundation: Concrete

CONTRIBUTING

(continue on back if necessary)

27. history, significance and/or background

(continue on back if necessary)

28. sources of information

(continue on back if necessary)

29. prepared by:
BHSS

30. date: 1980

revision(s): 12/80

C

PENNSYLVANIA HISTORIC RESOURCE SURVEY FORM

OFFICE OF HISTORIC PRESERVATION Box 1026
PA HISTORICAL & MUSEUM COMMISSION Harrisburg, PA 17120

7. Local survey organization: Bloomsburg Historic Site Survey

1. County

5. present name

8. property owners name and address:
Charles and Eva Brobst
261 West Main Street
Bloomsburg, PA

9. tax parcel number / other number: 05W-06-37

10. U.T.M. zone easting northing

11. status (other surveys, lists etc.): ---

usgs sheet: Bloomsburg, PA 7.5

12. classification
site ( ) structure ( ) object ( )
building (X)
in N.R. district yes ( ) no ( )

13. date(s) (how determined): C1850 (style)

14. period: 1840-1859

15. style, design or folk type: Italianate

16. architect or engineer: ---

17. contractor or builder: ---

18. primary building mat./construction: brick/masonary

19. original use: Residence

20. present use: Residence

21. condition: Above Average

22. integrity: Above Average

6. other name (historic name if any)

2. municipality

23. site plan with north arrow



24. photo notation
Roll #23
Neg. #15-15A

25. file/location: Bloomsburg - Town Hall

3. street address or specific location

26. brief description (note unusual features, integr

Building on left:

Stories:	2½ stories, L-shape
Bays:	5 bays
Roof:	Gable roof with 2 interior brick end chimneys
Windows:	2/1 sash windows with corveled brick labels, paired brackets, tripartete windows with3-3/1 sash
Door:	Corbeled label flank door, recessed entrance with pilasters and arched lintels
Foundation:	Cut stone

CONTRIBUTING

(continue on back if necessary)

27. history, significance and/or background

(continue on back if necessary)

28. sources of information

Beers Atlas, 1876

(continue on back if necessary)

29. prepared by:
BHSS

30. date: 1980

revision(s): 12/12/80

4. survey code 037-BL-05W-06-37

I

PENNSYLVANIA HISTORIC RESOURCE SURVEY FORM
OFFICE OF HISTORIC PRESERVATION Box 1026
PA HISTORICAL & MUSEUM COMMISSION Harrisburg, PA 17120

7. Local survey organization: Bloomsburg Historic Site Survey

1. County: Columbia

5. present name:

8. property owners name and address:
Robert and Mildred Lauback
541 West 3rd Street
Bloomsburg, PA

9. tax parcel number / other number: 05W-06-38

10. U.T.M. zone / easting / northing

11. status (other surveys, lists etc.): ---

usgs sheet: Bloomsburg, PA 7.5

12. classification: site ( ) structure ( ) object ( ) building (X) in N.R. district yes ( ) no ( )

13. date(s) (how determined): C1950 (style)

14. period: 1940-1959

15. style, design or folk type: ---

19. original use: Commercial

20. present use: Commercial

16. architect or engineer: ---

17. contractor or builder: ---

18. primary building mat./construction: concrete, stucco

21. condition: Above Average

22. integrity: Above Average

2. municipality: Bloomsburg

6. other name (historic name if any):

23. site plan with north arrow



3. street address or specific location: 301 West 2nd Street

24. photo notation:
Roll #52
Neg. #19A-20

25. file/location: Bloomsburg - Town Hall

26. brief description (note unusual features, integ...):

Stories: 2 stories
Bay: 4 bays
Roof: Flat, pent roof over entrance which faces the corner
Window: Elongated plate glass windows with pent roofs

INTRUSION

(continue on back if necessary)

27. history, significance and/or background: ---

(continue on back if necessary)

4. survey code: 037-BL-05W-06-38

28. sources of information: ---

(continue on back if necessary)

29. prepared by: BHSS

30. date: 1980

revision(s): 12/12/80

C

PENNSYLVANIA HISTORIC RESOURCE SURVEY FORM
OFFICE OF HISTORIC PRESERVATION Box 1026
PA HISTORICAL & MUSEUM COMMISSION Harrisburg, PA 17120

7. Local survey organization: Bloomsburg Historic Site Survey

1. County: Columbia

5. present name: --

8. property owners name and address:
Charles and Dorothy Thomas
142 West Street
Bloomsburg, PA

9. tax parcel number / other number: 05W-06-41

10. U.T.M. zone / easting / northing

11. status (other surveys, lists etc.): ---

usgs sheet: Bloomsburg, PA 7.5

12. classification
site ( ) structure ( ) object ( )
building (X)
in N.R. district yes ( ) no ( )

13. date(s) (how determined): C.1910 (style)

14. period: 1900-1919

15. style, design or folk type: ColonialRevival

19. original use: Double Residence

20. present use: Double Residence

16. architect or engineer: ---

17. contractor or builder: ---

18. primary building mat./construction: brick & clapboard/ masonary

21. condition: Above Average

22. integrity: Above Average

6. other name (historic name if any): --

2. municipality: Bloomsburg

23. site plan with north arrow



3. street address or specific location: 140-142 West Street

24. photo notation
Roll #52
Neg. #18A-19

25. file/location: ---

26. brief description (note unusual features, int

Stories: 2½ stories, T-shape
Bays: 4 bays
Roof: Intersecting gable roof with eaves that return
Windows: 1/1 window with arched heads
Porch: 3 sided veranda with plain posts and railing
Foundation: Concrete

CONTRIBUTING

(continue on back if necessary)

4. survey code: 037-BL-05W-06-41

27. history, significance and/or background

(continue on back if necessary)

28. sources of information

Sanborne Map, 1923

(continue on back if necessary)

29. prepared by:
BHSS

30. date: 1980

revision(s): 12/9/80

PENNSYLVANIA HISTORIC RESOURCE SURVEY FORM
OFFICE OF HISTORIC PRESERVATION Box 1026
PA HISTORICAL & MUSEUM COMMISSION Harrisburg, PA 17120

7. Local survey organization: Bloomsburg Historic Site Survey

1. County: Columbia

5. present name: --

8. property owners name and address:
Richard and Ester B. Letterman
146 West Street
Bloomsburg, PA

9. tax parcel number / other number: 05W-06-42

10. U.T.M. zone / easting / northing

11. status (other surveys, lists etc.): ---

usgs sheet: Bloomsburg, PA 7.5

12. classification: site ( ) structure ( ) object ( ) building (X) in N.R. district yes ( ) no ( )

13. date(s) (how determined): C.1880 (style)

14. period: 1880-1899

15. style, design or folk type: Queen Anne

19. original use: Residence

20. present use: Residence

16. architect or engineer: ---

17. contractor or builder: ---

18. primary building mat./construction: clapboard siding/ frame

21. condition: Above Average

22. integrity: Above Average

23. site plan with north arrow



6. other name (historic name if any): --

2. municipality: Bloomsburg

24. photo notation:
Roll #52
Neg. #17A-18

25. file/location: ---

3. street address or specific location: 146-148 West Street

26. brief description (note unusual features, integrity, environment, etc.)

Stories: 2½ stories, irregular shape
Bays: 4 bays
Roof: Intersecting gable roof with pedimented gables and a dentiled frieze
Windows: 1/1 sash, palladian window in main gable
Door: Paneled doors with single lights
Porch: Veranda with scrolled pediment over the entrance and circular section on one end
Foundation: Stone

CONTRIBUTING

(continue on back if necessary)

4. survey code: 037-BL-05W-06-42

27. history, significance and/or background: ---

(continue on back if necessary)

28. sources of information: Sanborne Map, 1923

(continue on back if necessary)

29. prepared by: BHSS

30. date: 1980

revision(s): 12/9/80

C

PENNSYLVANIA HISTORIC RESOURCE SURVEY FORM
OFFICE OF HISTORIC PRESERVATION Box 1026
PA HISTORICAL & MUSEUM COMMISSION Harrisburg, PA 17120

7. Local survey organization: Bloomsburg Historic Site Survey

1. County: Columbia
5. present name: --
2. municipality: Bloomsburg
6. other name (historic name if any): --
3. street address or specific location: 138 West Street
4. survey code: 037-BL-05W-06-43

8. property owners name and address:
Anna S. Bartal
138 West St.
Bloomsburg, PA

9. tax parcel number / other number: 05W-06-43

10. U.T.M. zone / easting / northing:

11. status (other surveys, lists etc.): ---

usgs sheet: Bloomsburg, PA 7.5

12. classification: site ( ) structure ( ) object ( ) building (X) in N.R. district yes ( ) no ( )

13. date(s) (how determined): C.1880 (style)

14. period: 1880-1899

15. style, design or folk type: Queen Anne

16. architect or engineer: ---

17. contractor or builder: ---

18. primary building mat./construction: clapboard siding/ frame

19. original use: Residence

20. present use: Residence

21. condition: Above Average

22. integrity: Above Average

23. site plan with north arrow



24. photo notation:
Roll #52
Neg. #16A-17

25. file/location: ---

26. brief description (note unusual features, inte

Stories: 2½ stories, L-shape
Bays: 3 bays
Roof: Intersecting gable r of woth shingles in gables, brackets
Windows: 1/1 sash, some mullioned wtih stained glass boarders
Porch: Veranda with gingerbread
Foundation: Stone

CONTRIBUTING

(continue on back if necessary)

27. history, significance and/or background

(continue on back if necessary)

28. sources of information

Sanborne Map, 1923

(continue on back if necessary)

29. prepared by:
BHSS

30. date: 1980

revision(s): 12/9/80


SPEED
LIMIT
25

BLOOMSBURG HISTORIC DIST.
COLUMBIA COUNTY
PD 3-83
PC BILL BROBST
NL BLOOMSBURG REVITALIZATION
PV FIFTH STREET, NORTHSIDE
NO. 1-STREETSCAPE



BLOOMSBURG HISTORIC DIST.
COLUMBIA COUNTY
PD 3-83
PC BILL BROBST
NL BLOOMSBURG REVITALIZATION
PV FIFTH STREET, SOUTHSIDE
NO. 2-STREETSCAPE



BLOOMSBURG HISTORIC DIST.
COLUMBIA COUNTY
PD 3-83
PC BILL BROBST
NL BLOOMSBURG REVITALIZATION
PV FIFTH STREET, NORTHSIDE
NO. 3-STREETSCAPE



BLOOMSBURG HISTORIC DISTRICT
COLUMBIA COUNTY
PD 3-83
PC BILL BROBST
NL BLOOMSBURG REVITALIZATION
PV FOURTH STREET, NORTHSIDE
NO. 5-STREETSCAPE


156

BLOOMSBURG HISTORIC DISTRICT
COLUMBIA COUNTY
PD 3-83
PC BILL BROBST
NL BLOOMSBURG REVITALIZATION
PV FOURTH STREET, SOUTHSIDE
NO. 6-STREETSCAPE


ONE WAY
STOP

BLOOMSBURG HISTORIC DISTRICT
COLUMBIA COUNTY
PD 3-83
PC BILL BROBST
NL BLOOMSBURG REVITALIZATION
PV THIRD STREET, NORTHSIDE
NO. 7-STREETSCAPE



BLOOMSBURG HISTORIC DISTRICT
COLUMBIA COUNTY
PD 3-83
PC BILL BROBST
NL BLOOMSBURG REVITALIZATION
PV MARKET STREET, WESTSIDE
NO. 10-STREETSCAPE


MAIN ST
MARKET SQUARE
Venditti's

BLOOMSBURG HISTORIC DISTRICT
COLUMBIA COUNTY
PD 3-83
PC BILL BROBST
NL BLOOMSBURG REVITALIZATION
PV MARKET SQUARE, VIEW TO
SOUTH
NO. 11-STREETSCAPE



BLOOMSBURG HISTORIC DISTRICT
COLUMBIA COUNTY
PD 3-83
PC BILL BROBST
NL BLOOMSBURG REVITALIZATION
PV MARKET STREET, EASTSIDE
NO. 12- STREETSCAPE



BLOOMSBURG HISTORIC DISTRICT
COLUMBIA COUNTY
PD 3-83
PC BILL BROBST
NL BLOOMSBURG REVITALIZATION
PV MARKET STREET, VIEW TO
NORTH
NO. 13-STREETSCAPE



BLOOMSBURG HISTORIC DISTRICT
COLUMBIA COUTNY
PD 3-83
PC BILL BROBST
NL BLOOMSBURG REVITALIZATION
PV CENTER STREET, VIEW TO
NORTH
NO. 15-STREETSCAPE


CONSUMERS
CREDIT CO.
Endicott
Johnson
EPPLEY'S
SINGER
Endicott Johnson
MUNICIPAL
PARKING
LOT

Photograph #1

1. Crescent Building (Hock-Shuman-Robbins), Bloomsburg Historic District
2 Bloomsburg, PA
3,4. Tom Snyder, April 15, 1980
5 Bloomsburg Town Hall
6 View from northeast corner of Iron and Main St. -- southwest direction
7. Photograph #1


THE FARMERS
NATIONAL BANK
United Penn
Bank
SPEED
LIMIT
35

1. The Farmers National Bank, Bloomsburg Historic District
2. Bloomsburg, PA
3. Tom Snyder
4. April 15, 1980
5. Bloomsburg Town Hall
6. View northwesterly from Southeast corner of Whitman Ave and Second St.
7. Photograph #3



Photo by W. K. Beagle

RESIDENCE OF FRANK IKELER, ESQ.

1. Frank Keller, Esq. Residence, Bloomsburg Historic District
2. Bloomsburg, PA
3. Tom Snyder / W.K. Beagle
4. April 15, 1980 / 1901
5. Bloomsburg Town Hall / original photo in 1901, Souvenir Book of Bloomsburg, PA
6. View Southeasterly from northwest corner Fifth and Iron Streets
7. Photograph # 4



1. War Memorial and Caldwell Consistory, Market Square, Bloomsburg Historic District
2. Bloomsburg, PA
3. Tom Snyder
4. April 15, 1980
5. Bloomsburg Town Hall
6. View northwesterly from southeast side of memorial located South of Second St. in Market Square.
7. Photograph #5



Photo by G. Edward Elwell.

COLUMBIA COUNTY COURT HOUSE.

1. Columbia County Court House, Bloomsburg Historic District
2. Bloomsburg, PA
3. Tom Snyder / G. Edward Elwell
4. April 15, 1980 / original photo in 1901, Souvenir Book of Bloomsburg, PA
5. Bloomsburg Town Hall
6. View northeasterly from southwest corner Second St. and Whitman Ave.
7. Photograph #6


AAA
THE VALLEY AUTOMOBILE CLUB
TRAVEL AAA AGENCY
american athl

1. Valley Auto Club Building, Bloomsburg Historic District
2. Bloomsburg, PA
3. Tom Snyder
4. April 15, 1980
5. Bloomsburg Town Hall
6. View southwesterly from the northeast corner of Second St and Murray Ave.
7. Photograph #8



1. D J Waller House, Bloomsburg Historic District
2. Bloomsburg, PA
3. Tom Snyder
4. April 15, 1980
5. Bloomsburg Town Hall
6. view east from westside Market St. opposite building
7. Photograph #9



1. F.G. Yorks Residence, Bloomsburg Historic District
2. Bloomsburg, PA
3. Tom Snyder
4. April 15, 1980
5. Bloomsburg Town Hall
6. View east from westside Market St. opposite building
7. Photograph # 10



Photo by Dr. A. Graydon.

ST. PAUL'S PROTESTANT EPISCOPAL CHURCH.

1. St. Paul's Protestant Episcopal Church, Bloomsburg Historic District
2. Bloomsburg, PA
3. Tom Snyder
4. April 15, 1980
5. Bloomsburg Town Hall
6. view northeasterly from southwest corner Second and Iron Streets.
7. Photograph # 11


130
SNEIDMAN'S
12
1
2
3
4
5
6
7
8
9
10
11
NO
TURN
ON
RED

1. Sneidman's Clock, Town Hall, and view of College Hill, Bloomsburg Historic District
2. Bloomsburg, PA
3. Tom Snyder
4. April 15, 1980
5. Bloomsburg Town Hall
6. View east on Second Street from just west of Sneidman's Clock
7. Photograph # 12


FORD
Catawissa
WAFFLE GRILLE
SNEIDMAN'S
Diamonds
JEWELRY
PIZZA HOUSE
EXOTIC GREEN PLANTS
BLOOMSBURG
COMPLETE FLORAL SERVICE
NORTH
SOUTH
487
487
NORTH
11
Ritters
OFFICE SUPPLIES AND EQUIPMENT

1. Intersection Second Street and East Street, Bloomsburg Historic District
2. Bloomsburg, PA
3. Tom Snyder
4. April 15, 1980
5. Bloomsburg Town Hall
6. View southeasterly from St. Paul's Episcopal Church belfry on northside Second St.
7. Photograph #13



1. St. Paul's Episcopal Church, Town Hall, Carver Hall, Bloomsburg Historic District
2. Bloomsburg, PA
3. Tom Snyder
4. April 15, 1980
5. Bloomsburg Town Hall
6. view east on Second St. from St Paul's Episcopal Church
7. Photograph # 14





1. Market Street Streetlamp, Bloomsburg Historic District
2. Bloomsburg, PA
3. Tom Snyder
4. April 15, 1980
5. Bloomsburg Town Hall
6. View of streetlamp on eastside Market St., in front of St Matthew's Church
7. Photograph # 15


Raub
NO BACKING INTO PARKING STALLS
STOP

1. Representative intrusive element, Bloomsburg Historic District
2. Bloomsburg, PA
3. Kathy Hause
4. Fall, 1980
5. Bloomsburg Town Hall (Roll # 47, Neg # 23A
6. View, northwesterly from Pine Ave, of tax parcels 05E-04-7 and 8
7. Photograph #16



037-BL-OSW-03-113

1. Representative Double House, Bloomsburg Historic District (437-439 West St.)
2. Bloomsburg, PA
3. Kathy Hause
4. Fall, 1980
5. Bloomsburg Town Hall (Roll 51, Neg No. 17A-18)
6. View east from Westside West St. between Brugler and Fifth
7. Photograph # 17

BLOOMSBURG HISTORIC DISTRICT
COLUMBIA COUNTY

GUIDE TO BUILDING INVENTORY:

(05E-03)

Key: SC= Survey Card
AB= Abbreviated Form
C= Contributing
I = Intrusion
V = Vacant

			Address:
-1		V	
-2	SC	C	249 Center St.
-4	SC	C	5 E. 3rd St.
-5,6	SC	C	13-17 E. 3rd St.
-7-1	SC	C	25-27 E. 3rd St.
-7-A	SC	I	250 Miller Ave.
-8	SC	C	33-35 E. 3rd St.
-9	SC	C	247,249,251,253 Miller Ave.
-10		V	
-11		V	
-12	SC	C	37-41 E. 3rd St.
-13	SC	C	47 E. 3rd St.
-14	SC	C	55 E. 3rd St.
-15	SC	C	61 E. 3rd St.
-16	SC	I	262 Iron St.
-17	SC	C	258 Iron St.
-18	SC	C	248 Iron St.
-19	SC	C	242 Iron St.
-20	SC	I	238 Iron St.
-21	SC	C	239 Iron St.
-22	SC	C	245 Iron St.
-23	SC	C	253 Iron St.
-24	SC	C	NE cor. Iron & Third St.s
-25	SC	C	115 E. 3rd St.
-26	AB	C	121 Clinton Ave.
-27	AB	I	152 E. Pine Ave.
-28		C	
-29	SC	C	129-131 E. 3rd St.
-30,31	SC	C	135,137 E. 3rd St.
-32		V	
-33		V	
-34		V	
-35	SC	C	152-154 E. 3rd St.
-36	AB	C	320 Catherine St.
-37	SC	C	300 Main St.
-38	AB	C	330-332 Catherine St.
-39	SC	C	146 E. 3rd St.
-40	SC	C	142 E. 3rd St.
-41-A	SC	C	Southside of 3rd St.
-41-B	SC	C	136 E. 3rd St.
-42	SC	C	112-116 E. 3rd St.
-43	SC	C	108 E. 3rd St.
-44	AB	C	107-109 Hartman Ave.
-45	SC	I	329 Iron St.
-46-1	SC	C	319-321 Iron St.
-46-A	SC	C	" " " "
-47	SC	C	305-307 Iron St.
-48-A,B,C	SC	C,I	115 E. 3rd St.

(05E-03)

-49		V	
-50		V	
-51	SC	C	22 E. 3rd St.
-52	SC	C	2,4,6,8,12,14,16,18 E. 3rd St.
-53-1	SC	V	325 Center St.
-54-A	SC	C	Center St. & E. Anthony Ave.
-54-1		V	
-55	SC	C	335 Center St.
-56	SC	C	343 Center St.
-57	SC	C	349-351 Center St.
-58	SC	C	357 Center St.
-59	SC	C	367 Center St.
-60-1	SC	C	27,29 E. 4th St.
-60-A	SC	C	" " " " "
-61	SC	C	360 Miller Ave.
-62,63	SC	C	31-36 E. 4th St.
-64	SC	C	37-41 E. 4th St.
-65	SC	C	43-47 E. 4th St.
-66,67	SC	C	349, 353 Miller Ave.
-68	SC	C	343 Miller Ave.
-69,70	SC	I	344-342 Iron St.
-71	SC	C	350 Iron St.
-72	SC	C	354 Iron St.
-73	SC	C	356-358 Iron St.
-74	SC	C	360 Iron St.
-75	SC	C	364 Iron St.
-76	SC	C	55 East 4th St.
-77	SC	C	105 E. 4th St.
-78	SC	C	359 Iron St.
-79-A & B		C	353 Iron St.
-80	SC	C	115 E. 4th St.
-81	SC	C	123 E. 4th St.
-82	SC	C	129 E. 4th St.
-83		C	
-84	AB	C	342 Catherine St.
-85	AB	C	346-348 Catherine St.
-86	SC	C	135,137,139 E. 4th St.
-87-A	SC	C	145-147 E. 4th St.
-87-1	SC	C	" " " " "
-88	SC	C	151 E. 4th St.
-89	SC	C	161-163 E. 4th St.
-90	AB	C	Westside of Catherine St.
-91	AB	C	354 Catherine St.
-92	AB	C	361 Catherine St.
-93	AB	C	365 Catherine St.
-94	AB	C	373 Catherine St.
-95	AB	C	383 Catherine St.
-96	SC	C	205,207 E. 4th St.
-97	AB	C	403 Catherine St.
-98-1	AB	C	409 Catherine St.
-99	AB	C	419 Catherine St.
-100-1	AB	C	420 Catherine St.
-100-2	AB	I	409-411 Clinton Ave.
-100-B		I	
-101	AB	C	414 Catherine St.

(05E-03)

-102	AB	C	408 Catherine St.
-103	AB	C	404 Catherine St.
-104	SC	I	152 E. 4th St.
-105	SC	C	146 East 4th St.
-106	SC	C	144 East 4th St.
-107	SC	C	120 E. 4th St.
-108	SC	C	413 Iron St.
-109	SC	I	417 Iron St.
-110	SC	C	425 Iron St.
-111	SC	C	403-407 Iron St.
-112	SC	C	402-408 Iron
-113		C	
-114	SC	C	410 Iron St.
-115-A	SC	C	NE cor. Miller & Brugler Aves.
-115-1	SC	C	424 Iron St.
-116-A	SC	C	42-44 E. 4th St.
-116-1		C	
-117	SC	C	38-40 E. 4th St.
-118	SC	I	26 E. 4th St.
-119	SC	C	401,403 Center St.
-120	SC	C	409 Center St.
-121	SC	C	417 Center St.
-122	SC	C	425 Center St.
-123	SC	C	431 Center St.
-124-1	SC	C	Southside Brugler Ave.
-124-A	SC	C	3 E. 5th St.
-125	SC	C	21 E. 5th St.
-126	SC	C	27 E. 5th St.
-127,128	SC	C	37 E. 5th St.
-129	SC	C	49 E. 5th St.
-130	SC	C	55 E. 5th St.
-131	SC	C	63 E. 5th St.
-132	SC	C	440 Iron St.
-133	SC	C	432 Iron St.
-134	SC	C	429 Iron St.
-135	SC	C	433 Iron St.
-136	SC	I	E. 5th St.
-137	SC	C	111 E. 5th St.
-138	SC	C	121 E. 5th St.
-139	SC	C	123 E. 5th St.
-140	SC	C	149 E. 5th St.
-141	SC	C	153 E. 5th St.
-142	SC	C	161 E. 5th St.
-143	AB	C	434 Catherine St.
-144	AB	C	430 Catherine St.
-145	AB	C	429 Catherine St.
-146	SC	C	201, 203 E. 5th St.
-147	SC	C	207 E. 5th St.
-148	SC	C	422 Brugler Ave.
-149		V	
-150	SC	C	248 E. 5th St.

(05E-03)

-151	AB	C	508 Strawberry
-152	SC	C	240 E. 5th St.
-154	SC	C	232-234 E. 5th St.
-155	SC	C	228 E. 5th St.
-156	SC	C	226 E. 5th St.
-157	SC	C	220 E. 5th St.
-158	SC	C	216 E. 5th St.
-159	SC	C	210-212 E. 5th St.
-160	SC	C	200 E. 5th St.
-161		C	
-162	AB	C	
-163	AB	C	528 Catherine St.
-164	SC	C	168 E. 5th St.
-165	SC	C	154 E. 5th St.
-166,167	SC	C	142, 144 E. 5th St.
-168	SC	C	138 E. 5th St.
-169		C	
-170	SC	C	128 E. 5th St.
-171	SC	C	120 E. 5th St.
-172	SC	C	106 E. 5th St.
-173	SC	C	60 E. 5th St.
-174	SC	C	48 E. 5th St.
-175	SC	C	42 E. 5th St.
-176	SC	C	20 E. 5th St.
-177	SC	C	14 E. 5th St.
-178	SC	C	2 E. 5th St.
-179		C	
-226	SC	C	500 block East St.
-227	AB	C	505 Strawberry
-228	SC	C	252-254 E. 5th St.
-229	SC	C	268 E. 5th St.
-230	SC	C	425 East St.
-231	SC	C	265 E. 5th St.
-232-A	SC	C	259-261 E. 5th St.
-232-1	SC	C	" " " " "
-233	SC	C	255-257 E. 5th St.
-234	SC	C	442 East St.
-235	SC	C	438 East St.
-236	SC	C	436 East St.
-237	SC	C	426 East St.
-238	SC	C	400 block East & Brugler Sts.
-239	SC	C	410 East St.
-240	SC	C	408 East St.
-241	SC	C	240 E. 4th St.
-242		C	
-243	SC	C	398 East St.
-244	SC	C	" " "
-245	SC	C	390 East St.
-246	SC	C	384 East St.
-247	SC	C	233 E. 4th St.
-248	AB	C	Strawberry
-249, 250	SC	C	380 East St.
-255	SC	C	370, 372 East St.
-252	SC	C	364 East St.
-253	SC	C	360 East St.
-254	SC	C	354-356 East St.

(05E-03)

-255 AB	C	353-351 Catherine St.
-256 AB	C	347-349 Catherine St.
-257 SC	C	346 East St.
-258 SC	C	336 East St.
-259 AB	C	339-343 Catherine St.
-260 AB	C	323-325 Catherine St.
-261 SC	C	328 East St.
-262 SC	C	322 block East St.
-263 SC	C	314, 316 East St.
-264 AB	C	319-321 Catherine St.
-265 AB	C	315 Catherine St.
-266 SC	C	310 East St.
-267 SC	C	302 East S.
-268 SC	C	257, 259, 263 East St.
-269 SC	I	267 East St.
-270 SC	C	273 East St.
-271 SC	C	315 E. 3rd St.
272-1, 272-A SC	C	325,327 E. 3rd St.
-272 SC	C	301, 303 East St.
-274 SC	C	313 East St.
-275 SC	C	330, 332 E. 3rd St.
-276 SC	C	319 East St.
-277 SC	C	300 Chestnut St.
-278 SC	C	329 East St.
-279 SC	C	343 East St.
-280 SC	C	351 East St.
-281 SC	C	334-336 Chestnut St.
-282 SC	C	357 East St.
-283,284 SC	C	365-367 East St.
-295 SC	C	401 East St.
-286 SC	C	329 E. 4th St.
-287 SC	C	405 East St.
-288 SC	C	415 East St.
-289 SC	C	324 E. 4th St.
-290-A SC	C	326-328 E. 4th St.
-290-1	C	
-291 SC	C	330-332 E. 4th St.
-292 SC	C	425 East St.
-293-A, 203-1 SC	C	433-439 East St.
-294 SC	C	443 East St.
-295 SC	I	230 Chestnut Av.
-296 SC	C	455, 457 East St.
-297 SC	C	459 East St.
-298 SC	C	313 E. 5th St.
-299, 300 SC	C	321-323 E. 5th St.
-301 SC	C	329 E. 5th St.
-408 SC	C	340, College Hill
-409 SC	C	344 College Hill
-410 SC	C	348 College Hill
-411 SC	C	352 College Hill
-412 SC	C	356 College Hill
-413 SC	C	360-362 College Hill
-414 SC	C	364 College Hill
-415 SC	C	368 College Hill
-416 SC	C	372 Penn

Penn St.

Code	Location	Owner/Address	Use	Date	Description	Roll #	Neg. #
05E-03-417	202-204	James & Delmar Zeisloft P O Box 75 Bloomsburg, Pa.	Double Residence	C.1890	3 bay, 2½ story, frame Colonial Revival building with clapboard siding CONTRIBUTING	49	1A-2
05E-05-130	30	Commonwealth of Pa.	Residence	C.1890	3 bay, 2 story frame Victorian building with clapboard siding, brackets and gingerbread porch trim CONTRIBUTING	44	18A-19
05E-05-131	28	Commonwealth of Pa.	Residence	C.1890	3 bay, 2 story frame Victorian building with clapboard siding, brackets, and decorative lintels CONTRIBUTING	44	17A-18
Pine Ave. (southside)							
05W-04-194	Pine Ave. between West and Oyer	Thomas & Isabel Govay 247 West St. Bloomsburg, Pa.	Garage	C.1900	3 bay, 2 story frame garage with clapboard siding CONTRIBUTING	47	27A-28
05W-04-198/ 199	S.E. corner Pine & Oyer	Harres & Hope Appleman 225 W. 3rd St. Bloomsburg, Pa.	Garage	C.1920	4 bay, 1 story frame garage with gable roof and some original clapboard siding (NOW METAL STORAGE BUILDING-See photograph # -INTRUSION)	53	27A-28
05W-04-221	S.E. corner Pine & Whitman	Magee Ind. Ent., Inc. 20 W. Main St. Bloomsburg, Pa.	Garage/Shop/ Warehouse	C.1940	1 and 2 story concrete block bldg. with garage doors and casement windows INTRUSION	52	28A-29
05E-03-27	152 E.	Service Electric Cable TV 152 E. Pine Bloomsburg, Pa.	Garage/ Warehouse	C.1910	1½ story frame garage that features a gable roof and asphalt siding INTRUSION	32	5
05E-03-28	S.W. corner Pine & Strawberry	Joanne Mfg. Corp. 236 Catherine Bloomsburg, Pa.	Small Factory	C.1940	1 story, 8 bay x 3 bay brick bldg. with cement foundation CONTRIBUTING	42 32	20A-21 6

Strawberry

Code	Location	Owner/Address	Use	Date	Description	Poll #	Neg. #
05E-03-248	E. side between Fourth & Anthony	Jack and Hazel Hartzel 72 Iron St. Bloomsburg, Pa.	Garage	C.1930	1-1 bay garage and 1-5 bay garage both frame with clapboard siding CONTRIBUTING	53	14A-15
05E-03-98A	W. side between Fourth & Brugler Ave.	Norman and Lillian Hoffman 419 Catherine St. Bloomsburg, Pa.	Barn/Garage	C.1890	1 story, frame barn with a gable roof, board and batten siding and a stone foundation CONTRIBUTING	53	13A-14
05E-03-227	505	Joe Amatto 63 Iron St. Bloomsburg, Pa.	Residence	C.1890	2 bay, 2 story, frame Colonial Revival residence with asphalt siding, a gable roof, 2/2 sash windows, a 3 panel door, an open front porch with turned posts, and a stone foundation CONTRIBUTING	50	34-34A
05E-03-151	508	John and Janice Stone 299 Drinker Bloomsburg, Pa.	Residence	C.1890	3 bay, 2½ story, CONTRIBUTING	50	35-35A
Catherine 05E-04-69	N.E. corner Catherine and Pine		Commercial	C.1890	CONTRIBUTING	16	11

Catherine St. (westside)

Code	Location	Owner/Address	Use	Date	Description	Roll#	Neg.#
05E-03-36	320	Wm. & Nellie Coombs 320 Catherine St. Bloomsburg, Pa.	Residence	C.1930	3 bay, 2 story, frame Victorian house with clapboard siding and concrete foundation, a gable roof and an attached wing CONTRIBUTING	42	21A-22
05E-03-37	324-326	Donna Penman 324 Catherine St. Bloomsburg, Pa.	Double Residence	C.1900	4 bay, 2½ story, frame, Colonial Revival residence with a hip roof and cross gable, clapboard siding, and an open front porch CONTRIBUTING	42	22A-23
05E-03-38	330-332	Florence M. Sanders 320 Catherine St. Bloomsburg, Pa.	Double Residence	C.1900	4 bay, 2½ story, frame Colonial Revival building with an intersecting gable roof, aluminum siding and a pedimented verandah CONTRIBUTING	42	23A-24
05E-03-84	342	Mrs. Oberande(1876) Wm. & Mary Thomas 204 Martzville Road Berwick, Pa.	Residence	C.1840	3 bay, 2 story, frame building with a gable roof, 6/1 sash windows, a Victorian porch and clapboard siding, vernacular Georgian form CONTRIBUTING	42	24A-25
05E-03-85	346-348	F.M. Gilmore (1876) Bryson and Sadie Brown 348 Catherine St. Bloomsburg, Pa.	Double Residence	C.1850	3 bay, 2½ story Vernacular Victorian building, frame construction with aluminum siding, intersecting gable roof, verandah and stone foundation CONTRIBUTING	42	25A-26
05E-03-90	West side between Anthony and 4th	Harry G. John 425 Iron St. Bloomsburg, Pa.	Barn/Garage	C.1900	2 story frame barn with gable roof, clapboard siding and sliding doors CONTRIBUTING	42	27A-28
05E-03-91	354	Edwin C. & Sharon Noyce 354 Catherine St. Bloomsburg, Pa.	Residence	C.1900	3 bay, 2½ story, L-shaped residence; frame construction, clapboard siding intersecting pedimented gable roof and Colonial Revival features CONTRIBUTING	42	26A-27

05E-03-103	404	Fred Henric 404 Catherine St. Bloomsburg, Pa.	Residence	C.1870	6 bay, 2½ story frame Victorian building that belonged to George Hassert, vice-president and Supt. of Harman and Hassert Foundry and Machine Shop in 1876; intersecting gable roof, 2/2 sash windows, palladian window and fish scales in gable, paneled doors, gingerbread porch trim, asbestos siding, stone foundation	15 42	20A 28A-29
05E-03-102	408	Laurene and Nettie Sitler 408 Catherine St. Bloomsburg, Pa.	Residence	C.1932	CONTRIBUTING 2 bay, 2 story frame, Colonial Rev. structure with a gable roof, asbestos siding, and a concrete foundation	42	29A-30
05E-03-101	414	Dennis and Mary E. Rickart 414 Catherine St. Bloomsburg, Pa.	Residence	C.1890	CONTRIBUTING 3 bay, 2½ story frame Victorian dwelling with asphalt siding, an intersecting gable roof, 2/2 sash, and a concrete covered stone foundation	42	30A-31
05E-03-100 -1	420	George Tompson 420 Catherine St. Bloomsburg, Pa.	Residence	C.1910	CONTRIBUTING 4 bay, 2 story, frame Colonial Revival building with a gable roof, aluminum siding, and a cinder block foundation	42	32A-33
05E-03- 162	525-527	Reuben and Viola Learn 525 Catherine St. Bloomsburg, Pa.	Double Residence	C.1900	CONTRIBUTING 4 bay, 2½ story frame Colonial Revival residence with clapboard siding, a gable roof, 1/1 sash, 2-paneled doors and an open front porch	53	16A-17
05E-03-144	430	R. K. Strausser 430 Catherine St. Bloomsburg, Pa.	Residence	C.1860	CONTRIBUTING 3 bay, 2 story frame Vernacular building that belonged to A.J. Cadow in 1876 (Beers Atlas): gable roof, aluminum siding, stone foundation	42	32A-33
05E-03-143	434	Karl and Rose Kranig 434 Catherine St. Bloomsburg, Pa.	Residence	C.1930	CONTRIBUTING 3 bay, 1½ story, frame Bungalow with a bracketed, gabled dormer and aluminum siding	42	33A-34

CONTRIBUTING

CATHERINE STREET

05E-03-163	528	John and Flora Welliver 528 Catherine St. Bloomsburg, Pa.	Residence	C.1925	3 bay, 2½ story frame Colonial Revival building with beveled siding an intersecting gable roof, 1/1 sash, and a verandah CONTRIBUTING	53	17A-18
Eastside							
05E-03-265	315	Donna and Ester McNichols 315 Catherine St. Bloomsburg, Pa.	Residence	C.1870	3 bay, 2½ story, Vernacular Victorian frame building with asbestos shingle siding, an intersecting gable roof, 2/2 and 1/1 sash, a Victorian porch and a concrete covered stone foundation; the building belonged to a J. Rosenstock in 1876, according to the Beers Atlas CONTRIBUTING	11	13
05E-03-264	319-321	Robert E. Lee III 339 Mill St. Danville, Pa.	Residence (double)	C.1880	6 bay, 2½ story, Eclectic Victorian frame residence with Gothic, Italianate features, 2/2 sash with decorative lentils, doors are paneled with single panes, clapboard siding in the front and textured pressboard siding elsewhere, tin roof with 3 inside brick chimneys on the ridge, paired brackets and full length verandah with turned posts, ashlar covered with stucco foundation CONTRIBUTING	11	14
05E-03-260	323-325	Harry J. Clewell Box 243 Bloomsburg, Pa.	Residence (double)	C.1900	4 bay, 2½ story, Colonial Revival wooden, platform frame dwelling with aluminum siding, slate roof with gabled dormers on the north and south side, 2 brick chimneys inside on the ridge, foundation is covered with stucco CONTRIBUTING	11	15
05E-03-259	339-343	Wm. and Ethel Correll RD 1 Bloomsburg, Pa.	Residence (double)	C.1890	4 bay, 2½ story, T-shaped dwelling with aluminum siding, tin roof, 2 inside brick chimneys on the ridge, 1/1 sash windows with bracketed lintels and 3 sided verandah with a decorative frieze, turned posts and an enclosed railing, foundation is cement block covered with stucco CONTRIBUTING	11	16

CATHERINE STREET

05E-03-256	347-349	Mae and Philip DeFrank 1844 Olivita Lane Hazelwood, Mo. 63042	Double Residence	C.1890	4 bay, 2½ story, T-shaped dwelling with clapboard siding, tin roof with brick chimney on the front slope, 3 side verandah and large 1/1 windows with simple trim, foundation is cement blocks covered with stucco CONTRIBUTING	11	17
05E-03-255	353-351	Beryl Hungerford 351 Catherine St. Bloomsburg, Pa.	Double Residence	C.1900	4 bay, 2½ story frame Colonial Rev. residence with clapboard siding, a gable roof, 1/1 sash, a verandah, and a stone foundation CONTRIBUTING	5	15A-16
05E-03-92	361	Raymond and Alda Helwig 361 Catherine St. Bloomsburg, Pa.	Residence	C.1860	4 bay, 2½ story Vernacular Victorian residence with asbestos shingles on wooden platform frame, enclosed porch, north side, brick chimney on rear slope, 2/2 with plain surrounds, hip roof over porch, railing and ginber-bread trim, ashlar foundation CONTRIBUTING	42	14A-15
05E-03-93	365	Harold and Muriel Miller 365 Catherine St. Bloomsburg, Pa.	Residence	C.1860	3 bay, 2½ story, rectangular shape Vernacular Victorian residence, gable roof, 2/2 sash with paneled shutters, transom above door, gingerbread porch trim, ashlar foundation CONTRIBUTING	42	14/13A 14
05E-03-94	373	Ann E. Peritti 373 Catherine St. Bloomsburg, Pa.	Residence	C.1860	2 story, 3 bay, frame remodeled Colonial Revival house with aluminum siding, gable roof, 2/2 sash, open front porch and ashlar foundation. The building belonged to H. Himiler in 1876, according to Beers Atlas CONTRIBUTING	42	13/12A 13
05E-03-95	383	John and Darl Vendetti 351 E. Second St. Bloomsburg, Pa.	Residence	C.1870	3 bay, 2½ story L-shaped Victorian residence; frame construction, asbestos shingle siding, 1/1 sash, gable roof and stone foundation, In 1876 it belonged to an M. Bodine, according to the Beers Atlas of that year CONTRIBUTING	11	20

CATHERINE STREET

05E-03-97	403	Douglas F. Kahler 403 Catherine St. Bloomsburg, Pa.	Residence	C.1870	4 bay, 2½ story frame Colonial Revival residence with aluminum siding, gable roof, dormer, 1/1 sash with first floor shutters, a paneled door with an entablature, and a stone foundation. The building belonged to Mrs. Robbins in 1876 according to the Beers Atlas. A concrete block garage is associated with the building **CONTRIBUTING**	11	21
05E-03-98-1	409	James and Elaine McCubbin 409 Catherine St. Bloomsburg, Pa.	Residence	C.1870	4 bay, 2½ story wood frame dwelling with rear addition with a shed roof that adds 2 bays, sided with press board shingles, paladian window in front dormer, ashlar foundation **CONTRIBUTING**	42	10/9A-10
05E-03-99	419	Norman Hoffman 419 Catherine St. Bloomsburg, Pa.	Residence	C.1870	3 bay, 2½ story frame and log aluminum sided residence, two side porches add additional bays, both are enclosed and have casement windows, paneled front door with pilasters and a fan light, ashlar foundation. Neighbors state this house was built around the original log cabin, still preserved inside **CONTRIBUTING**	42	9/8A-9
05E-03-145	429	Mary E. Wray 429 Catherine St. Bloomsburg, Pa.	Residence	C.1880	4 bay, 2½ story rectangular shaped Colonial Revival residence, frame, permastone, aluminum siding, single gable roof with shed roof addition, 2/2 and 1/1 sash, porch has shed roof with gingerbread trim, decorative columns and plain railing, stone foundation **CONTRIBUTING**	42	7A-9

Clinton Avenue

Code	Location	Owner/Address	Use	Date	Description	Poll#	Neg.#
05E-03-26	121	John and Thelma Shuman RD 2 Catawissa, Pa.	Residence	C.1930	3 bay, 2½ story, frame, Colonial Revival residence with permastone siding, an intersecting gable roof, 1/1 sash windows, a verandah with fluted columns, and a concrete foundation CONTRIBUTING	11	9
05E-03-100 -2	409-411	Mrs. Edward Fitz 3642 1st St. Almedia Bloomsburg, Pa.	Residence	C.1950	5 bay, 2 story, frame, astyler residence with aluminum siding, a gable roof, casement windows, 2 front entrances, and a concrete foundation. It is intrusive to the district INTRUSION	11	10

Hartman Avenue

Code	Location	Owner	Use	Date	Description	Roll#	Neg.#
05E-03-44	107-109	Rev. Daley 42 West 3rd St. Bloomsburg, Pa.	Residence	C.1900	4 bay, 2½ story, frame, Colonial Revival residence with asbestos shingles, a gable roof with returns, 1/1 sash windows, 2 front doors, both paneled with single lights, and a stone foundation **CONTRIBUTING**	53	5A-6

C

PENNSYLVANIA HISTORIC RESOURCE SURVEY FORM

OFFICE OF HISTORIC PRESERVATION Box 1026
PA HISTORICAL & MUSEUM COMMISSION Harrisburg, PA 17120

7. Local survey organization: Bloomsburg Historic Site Survey

1. County: Columbia
2. municipality: Bloomsburg
3. street address or specific location: 249 Center Street
4. survey code: 037-BL-05E-03-2
5. present name:
6. other name (historic name if any): L. S. Kuhn

8. property owners name and address:
Bernice Kline
249 Center Street
Bloomsburg, PA

9. tax parcel number / other number: 05E-03-2

10. U.T.M. zone easting northing

11. status (other surveys, lists etc.): ---

usgs sheet: Bloomsburg, PA 7.5

12. classification
site ( ) structure ( ) object ( )
building (X)
in N.R. district yes ( ) no ( )

13. date(s) (how determined): C.1870 (style)

14. period: 1860-1879

15. style, design or folk type: Italianate

16. architect or engineer: ---

17. contractor or builder: ---

18. primary building mat./construction: brick/masonary load bearing walls

19. original use: Residence

20. present use: Residence

21. condition: Above Average

22. integrity: Above Average

23. site plan with north arrow



24. photo notation:
Roll #18
Neg. #15-15A

25. file/location: Bloomsburg Town Hall

26. brief description (note unusual features, integ

Stories:	2 stories, L-shape
Bays:	5 bays
Roof:	Gable roof with interior chimneys, bracketed cornice
Windows:	2/2 sash windows with segmental arches
Doors:	Double paneled doors with single lights,
Porch:	Open front porch with hip roof and tapered columns on brick bases
Foundation:	Stone

CONTRIBUTING

(continue on back if necessary)

27. history, significance and/or background

(continue on back if necessary)

28. sources of information

Beers Atlas, 1876
Sanborne Map, 1923

(continue on back if necessary)

29. prepared by: BHSS

30. date: 1980

revision(s): 12/12/80

C

PENNSYLVANIA HISTORIC RESOURCE SURVEY FORM
OFFICE OF HISTORIC PRESERVATION Box 1026
PA HISTORICAL & MUSEUM COMMISSION Harrisburg, PA 17120

7. Local survey organization: Bloomsburg Historic Site Survey

5. present name: --

1. County: Columbia

8. property owners name and address:
Joan E. Levan
5 East Third Street
Bloomsburg, PA 17815

9. tax parcel number / other number: 05E-03-4

10. U.T.M. zone / easting / northing

11. status (other surveys, lists etc.): --

usgs sheet: Bloomsburg, PA (7.5)

12. classification: site ( ) structure ( ) object ( ) building (X) in N.R. district yes ( ) no ( )

13. date(s) (how determined): C-1880 (style)

14. period: 1860-1879

15. style, design or folk type: Italianate

19. original use: Residence

20. present use: Residential Commercial

16. architect or engineer: --

17. contractor or builder: --

18. primary building mat./construction: Brick/masonry load bearing walls

21. condition: Above Average

22. integrity: Poor

6. other name (historic name if any): --

2. municipality: Bloomsburg

23. site plan with north arrow



24. photo notation: Roll 1, Neg. No. 5A-6

25. file/location: Bloomsburg Town Hall

3. street address or specific location: 5 East Third Street

26. brief description (note unusual features, integrity, environment, threats and associated buildings)

Stories: 2½ stories
Bays: 3 bays
Roof: Gable roof with gable end facing street and paired decorative brackets on each side of gable end
Windows: 2/2 sash with rounded heads under arched raised brick lintels; window in gable end is 1/1
Door: 6-panel, single door has fan light transom and single light side lights
Porch: Pedimented front porch supported by fluted Roman doric columns
Foundation: Stone
Exterior wall fabric is brick but bond is inconsistent. Integrity is severely disrupted by the side addition.

CONTRIBUTING

(continue on back if necessary)

4. survey code: 037-BL-05E-03-4

27. history, significance and/or background: --

(continue on back if necessary)

28. sources of information: --

(continue on back if necessary)

29. prepared by: BHSS

30. date: 2/20/80

revision(s): 11/21/80

PENNSYLVANIA HISTORIC RESOURCE SURVEY FORM
OFFICE OF HISTORIC PRESERVATION Box 1026
PA HISTORICAL & MUSEUM COMMISSION Harrisburg, PA 17120

7. Local survey organization: Bloomsburg Historic Site Survey

1. County: Columbia

5. present name: --

8. property owners name and address:
Prakash Kapil (15-17)
723 Locust Street, Bloomsburg, PA
Robert and Ruth Klenedinst (13)
13 East Third St., Bloomsburg, PA

9. tax parcel number / other number: 05E-03-5,6

10. U.T.M. zone / easting / northing:

11. status (other surveys, lists etc.): --

usgs sheet: Bloomsburg, PA (7.5)

12. classification: site ( ) structure ( ) object ( ) building (X) in N.R. district yes ( ) no ( )

13. date(s) (how determined): C-1870 (style)

14. period: 1860-1879

15. style, design or folk type: Italianate

19. original use: Residence

20. present use: Apartments

16. architect or engineer: --

17. contractor or builder: --

18. primary building mat./construction: Common bond brick; masonry load bearing walls

21. condition: Average

22. integrity: Poor

23. site plan with north arrow



6. other name (historic name if any): H. Wyncoop -- John Laycock

2. municipality: Bloomsburg

24. photo notation: Roll 1, Neg. No. 4A-5

3. street address or specific location: 13-17 East Third Street

25. file/location: Bloomsburg Town Hall

26. brief description (note unusual features, integr

Bldg. 1:

Stories: 3 stories, apartment house
Bays: 4 bays
Roof: Low pitch gable roof with a beveled cornice and wide eaves
Windows: 2/2 lights, arched raised brick mouldings, flat wood bases
Chimney: Single, outside cinderblock chimney

Face of building features iron six-pointed stars between 2nd and 3rd floors.
Addition on 2nd floor to connect this building with building to the west.

- continued -

CONTRIBUTING

(continue on back if necessary)

4. survey code: 037-BL-05E-03-5,6

27. history, significance and/or background: --

(continue on back if necessary)

28. sources of information: Beer's Atlas, 1876

(continue on back if necessary)

29. prepared by: BHSS

30. date: 2/20/80

revision(s):

ADDITIONAL DATA/PHOTOS number all continuations from front		4. survey code 037-BL-05E-03-5,6

26. (cont'd.)

Bldg. 2:

Stories:	2½ stories, rectangular shape
Bays:	3 bays
Roof:	Gable roof
Windows:	2/2 windows with arched lintel
Foundation:	Stone

Bldg. 3:

Stories:	2½ stories, decorative brick bond, alternating header and stretcher brick composes the top and bottom rows with 5 rows of stretcher between
Bays:	3 bays
Roof:	Gable roof with beveled cornice
Windows:	2/2 sash with raised arched brick lintels
Door:	Single door in right bay has transom with an arched raised brick mould

EVALUATION

EVALUATOR(S)

C

PENNSYLVANIA HISTORIC RESOURCE SURVEY FORM
OFFICE OF HISTORIC PRESERVATION Box 1026
PA HISTORICAL & MUSEUM COMMISSION Harrisburg, PA 17120

7. Local survey organization
Bloomsburg Historic Site Survey

1. County: Columbia
5. present name: --

8. property owners name and address
William and Rachel Bitler
R.D. #8, Box 388
Bloomsburg, PA 17815

9. tax parcel number / other number
05E-03-7-1

10. U.T.M. zone easting northing
usgs sheet: Bloomsburg, PA (7.5)

11. status (other surveys, lists etc.)
--

12. classification
site ( ) structure ( ) object ( )
building(X)
in N.R. district yes ( ) no ( )

13. date(s) (how determined)
C-1880 (style)

14. period
1880-1899

15. style, design or folk type
Eclectic Victorian

19. original use
Residence

20. present use
Residence

16. architect or engineer
--

17. contractor or builder
--

18. primary building mat./construction
Frame construction
clapboard siding

21. condition
Average

22. integrity
Above Average

2. municipality: Bloomsburg
6. other name (historic name if any): --

23. site plan with north arrow



24. photo notation
Roll 1, Neg. No. 3A-4

25. file/location
Bloomsburg Town Hall

3. street address or specific location
25-27 East Third Street

26. brief description (note unusual features, integrity, environment, threats and associated buildings)

Stories: 2½ stories
Bays: 4 bays
Roof: Intersecting gable roof with decorative vergeboards, brackets and corner boards
Windows: 2/2 windows have matching lintels with scallop trim
Door: Front entry is double door
Porch: Raised first floor has a pent roof porch supported by 3 Tuscan columns on concrete bases; fishscale shingles are on the boxed-in railings
Foundation: Stone

A rear addition has an intersecting gable roof.

CONTRIBUTING

(continue on back if necessary)

4. survey code: 037-BL-05E-03-7-1

27. history, significance and/or background
--

(continue on back if necessary)

28. sources of information
--

(continue on back if necessary)

29. prepared by:
Kathy Hause BHSS

30. date: 3/23/80
revision(s): 11/21/80

I

PENNSYLVANIA HISTORIC RESOURCE SURVEY FORM
OFFICE OF HISTORIC PRESERVATION Box 1026
PA HISTORICAL & MUSEUM COMMISSION Harrisburg, PA 17120

7. Local survey organization: Bloomsburg Historic Site Survey

5. present name: --

1. County: Columbia

8. property owners name and address:
Susan Hess
250 Miller Avenue
Bloomsburg, PA 17815

9. tax parcel number / other number: 05E-03-7-A

10. U.T.M. zone / easting / northing

11. status (other surveys, lists etc.): --

usgs sheet: Bloomsburg, PA (75)

12. classification: site ( ) structure ( ) object ( ) building (x) in N.R. district yes ( ) no ( )

13. date(s) (how determined): C-1930 (style)

14. period: 1920-1939

15. style, design or folk type: Astyler

19. original use: Residence

20. present use: Commercial

16. architect or engineer: --

17. contractor or builder: --

18. primary building mat./construction: Wooden/stucco frame

21. condition: Average

22. integrity: Poor

6. other name (historic name if any): --

2. municipality: Bloomsburg

23. site plan with north arrow



3. street address or specific location: 250 Miller Avenue

24. photo notation: Roll 50, Neg. No. 29-29A

25. file/location: Bloomsburg Town Hall

26. brief description (note unusual features, inte

Bays: 5 wide x 3 deep
Stories: 2½ stories
Porch: a second story porch
Foundation: Cement

It is intrusive to the district.

INTRUSION

(continue on back if necessary)

4. survey code: 037-BL-05E-03-7-A

27. history, significance and/or background

--

(continue on back if necessary)

28. sources of information

--

(continue on back if necessary)

29. prepared by: BHSS

30. date: 9/13/80

revision(s): 12/80

C

PENNSYLVANIA HISTORIC RESOURCE SURVEY FORM
OFFICE OF HISTORIC PRESERVATION Box 1026
PA HISTORICAL & MUSEUM COMMISSION Harrisburg, PA 17120

7. Local survey organization: Bloomsburg Historic Site Survey

1. County: Columbia

5. present name: --

8. property owners name and address:
John Williams Jr.
33 East Third Street
Bloomsburg, PA 17815

9. tax parcel number / other number: 05E-03-8

10. U.T.M. zone / easting / northing

11. status (other surveys, lists etc.): --

usgs sheet: Bloomsburg, PA (75)

12. classification: site ( ) structure ( ) object ( ) building (X) in N.R. district yes ( ) no ( )

13. date(s) (how determined): C-1910 (style)

14. period: 1900-1919

15. style, design or folk type: Colonial Revival

19. original use: Residence

20. present use: Residence

16. architect or engineer: --

17. contractor or builder: --

18. primary building mat./construction: Frame construction permastone siding

21. condition: Average

22. integrity: Average

6. other name (historic name if any): --

2. municipality: Bloomsburg

23. site plan with north arrow



24. photo notation: Roll 1, Neg. No. 2A-3

25. file/location: Bloomsburg Town Hall

3. street address or specific location: 33-35 East Third Street

26. brief description (note unusual features, integrity, environment, threats and associated buildings)

Stories: 2½ stories, rectangular double home
Bays: 4 bays
Roof: Gambrel roof with twin 1/1 sash windows
Porch: Hip roof porch has three columns with brick bases and fishscale shingles on boxed-in railing
Foundation: Stone

CONTRIBUTING

(continue on back if necessary)

4. survey code: 037-BL-05E-03-8

27. history, significance and/or background: --

(continue on back if necessary)

28. sources of information: --

(continue on back if necessary)

29. prepared by: Kathy Hause BHSS

30. date: 2/22/80

revision(s): 11/20/80

C

PENNSYLVANIA HISTORIC RESOURCE SURVEY FORM
OFFICE OF HISTORIC PRESERVATION Box 1026
PA HISTORICAL & MUSEUM COMMISSION Harrisburg, PA 17120

7. Local survey organization: Bloomsburg Historic Site Survey

1. County: Columbia

5. present name:

8. property owners name and address:
Clinton and Irene Hummel
410 East Street
Bloomsburg, PA

9. tax parcel number / other number: 05E-03-239

10. U.T.M. zone / easting / northing

11. status (other surveys, lists etc.): ---

usgs sheet: Bloomsburg, PA 7.5

12. classification
site ( ) structure ( ) object ( )
building (X)
in N.R. district yes ( ) no ( )

13. date(s) (how determined): C.1890 (style)

14. period: 1880-1899

15. style, design or folk type: Colonial Revival
Queen Anne features

19. original use: Residence

20. present use: Residence

16. architect or engineer: ---

17. contractor or builder: ---

18. primary building mat./construction: aluminum siding/ frame

21. condition: Average

22. integrity: Average

2. municipality: Bloomsburg

6. other name (historic name if any):

23. site plan with north arrow



24. photo notation
Roll #31
Neg. #19-19A

25. file/location: ---

3. street address or specific location: 410 East Street

26. brief description (note unusual features, integrity, environment, threats and associated buildings)

Stories: 2½ stories, irregular shape
Bay: 3 bays
Roof: Pyramidal roof with interior brick chimney and intersecting pedimented gable with shingle siding
Windows: 1/1 sash
Door: Wood and glass door
Porch: Open front porch
Foundation: Stone

CONTRIBUTING

(continue on back if necessary)

4. survey code: 037-BL-05E-03-239

27. history, significance and/or background

(continue on back if necessary)

28. sources of information

Sanbonre Map, 1923

(continue on back if necessary)

29. prepared by: BHSS

30. date: 1980

revision(s): 12/9/80

C

PENNSYLVANIA HISTORIC RESOURCE SURVEY FORM
OFFICE OF HISTORIC PRESERVATION Box 1026
PA HISTORICAL & MUSEUM COMMISSION Harrisburg, PA 17120

7. Local survey organization: Bloomsburg Historic Site Survey

1. County: Columbia

5. present name:

8. property owners name and address:
Lester and Florence (no last name)
537 Center Street
Bloomsburg, PA

9. tax parcel number / other number: 05E-03-240

10. U.T.M. zone / easting / northing:

11. status (other surveys, lists etc.): ---

usgs sheet: Bloomsburg, PA 7.5

12. classification: site ( ) structure ( ) object ( ) building (X) in N.R. district yes ( ) no ( )

13. date(s) (how determined): C.1870 (style)

14. period: 1860-1879

15. style, design or folk type: vernacular victorian

19. original use: Residence

20. present use: Residence

16. architect or engineer: ---

17. contractor or builder: ---

18. primary building mat./construction: frame construction

21. condition: Average

22. integrity: Average

6. other name (historic name if any): J. Howell

2. municipality: Bloomsburg

23. site plan with north arrow



3. street address or specific location: 408 East Street

24. photo notation:
Roll #31
Neg. #20-20A

25. file/location: ---

26. brief description (note unusual features, integrity, environment, threats and associated buildings)

Stories: 2 stories, L-shape
Bays: 2 bays
Roof: Gable roof with gable end facing the s reet
Porch: Full length front porch with hip roof and plain posts
Foundation: Stone
Windows: 2/2 sash with plain trim

CONTRIBUTING

(continue on back if necessary)

27. history, significance and/or background

(continue on back if necessary)

28. sources of information
Beers Atlas, 1875
Sanborne Map, 1923

(continue on back if necessary)

29. prepared by: BHSS

30. date: 1980

revision(s): 12/9/80

4. survey code: 037-BL-05E-03-240

PENNSYLVANIA HISTORIC RESOURCE SURVEY FORM
OFFICE OF HISTORIC PRESERVATION Box 1026
PA HISTORICAL & MUSEUM COMMISSION Harrisburg, PA 17120

7. Local survey organization: Bloomsburg Historic Site Survey

5. present name: --

1. County: Columbia

8. property owners name and address:
John and Thelma Shuman
240 East Fourth Street
Bloomsburg, PA 17815

9. tax parcel number / other number: 05E-03-24

10. U.T.M. zone / easting / northing

11. status (other surveys, lists etc.): --

usgs sheet: Bloomsburg, PA (7.5)

12. classification
site ( ) structure ( ) object ( )
building (X)
in N.R. district yes ( ) no ( )

13. date(s) (how determined): C-1900 (style)

14. period: 1900-1919

15. style, design or folk type: Colonial Revival

19. original use: Residence

20. present use: Residence

16. architect or engineer: --

17. contractor or builder: --

18. primary building mat./construction: Frame construction aluminum siding

21. condition: Above Average

22. integrity: Average

23. site plan with north arrow



6. other name (historic name if any): --

2. municipality: Bloomsburg

24. photo notation: Roll 15, Neg. No. 17A-18

3. street address or specific location: 240 East Fourth Street

25. file/location: Bloomsburg Town Hall

26. brief description (note unusual features, integr...

Stories: 2 - rectangular shape
Bays: 3 bays
Roof: Gable roof with interior brick chimney; hip roof on side porch; broken pediment over front entrance
Door: 6 panel front door
Windows: 6/1 sash windows, louvered vent with rounded head in gable

CONTRIBUTING

(continue on back if necessary)

27. history, significance and/or background: --

(continue on back if necessary)

28. sources of information: --

(continue on back if necessary)

29. prepared by: BHSS

30. date: Fall 1979 revision(s)

4. survey code: 037-BL-05E-03-241

PENNSYLVANIA HISTORIC RESOURCE SURVEY FORM
OFFICE OF HISTORIC PRESERVATION Box 1026
PA HISTORICAL & MUSEUM COMMISSION Harrisburg, PA 17120

7. Local survey organization: Bloomsburg Historic Site Survey

1. County: Columbia

5. present name:

8. property owners name and address:
Edgar and M. Winifred Derr
398 East Street
Bloomsburg, PA

9. tax parcel number / other number: 05E-03-243

10. U.T.M. zone / easting / northing

11. status (other surveys, lists etc.): ---

usgs sheet: Bloomsburg, PA 7.5

12. classification: site ( ) structure ( ) object ( ) building (X) in N.R. district yes ( ) no ( )

13. date(s) (how determined):

14. period: 1860-1879

15. style, design or folk type: vernacular Georgian

19. original use: Residence

20. present use: Residence

16. architect or engineer: ---

17. contractor or builder: ---

18. primary building mat./construction: asbestos shingles/ frame

21. condition: Average

22. integrity: Average

2. municipality: Bloomsburg

6. other name (historic name if any): R. Strome (1876)

23. site plan with north arrow



24. photo notation:
Roll #53
Neg. #2A-3

25. file/location: ---

3. street address or specific location: 398 East Street

26. brief description (note unusual features, integr...

Stories: 2 stories, rectangular shape with rear ell
Bays: 3 bays
Roof: Gable roof with returning eaves
Windows: 1/1 sash windows with plain surrounds
Foundation: Stone

CONTRIBUTING

(continue on back if necessary)

4. survey code: 037-BL-05E-03-243

27. history, significance and/or background

(continue on back if necessary)

28. sources of information
Cummings Map, 1860
Beers Atlas, 1875
Sanborne Map, 1923

(continue on back if necessary)

29. prepared by:
BHSS

30. date: 1980

revision(s): 12/9/80

c

PENNSYLVANIA HISTORIC RESOURCE SURVEY FORM
OFFICE OF HISTORIC PRESERVATION Box 1026
PA HISTORICAL & MUSEUM COMMISSION Harrisburg, PA 17120

7. Local survey organization: Bloomsburg Historic Site Survey

8. property owners name and address
Robert and Jeanne Naunas
390 East Street
Bloomsburg, PA

9. tax parcel number / other number: 05E-03-244

10. U.T.M. zone / easting / northing

11. status (other surveys, lists etc.): ---

usgs sheet: Bloomsburg, PA 7.5

12. classification
site ( ) structure ( ) object ( )
building (X)
in N.R. district yes ( ) no ( )

13. date(s) (how determined): C.1860 (style)

14. period: 1860-1879

15. style, design or folk type: Astyler

16. architect or engineer: ---

17. contractor or builder: ---

18. primary building mat./construction: aluminum siding/ frame

19. original use: Residence

20. present use: Residence

21. condition: Average

22. integrity: Poor

1. County: Columbia

5. present name:

2. municipality: Bloomsburg

6. other name (historic name if any):

3. street address or specific location: 398 East Street

4. survey code: 037-BL-05E-03-244

23. site plan with north arrow



24. photo notation
41 32-38A
14 7-7A

25. file/location: ---

26. brief description (note unusual features, integrity, environment, threats and associated buildings)

Stories: 2 stories, rectangular shape, gable end faces street
Bay: 2 bays
Roof: Gable roof with returning eaves
Windows: 1/1 sash with simple trim
Entryway: Modern door and porch
Foundation: Stone
Associated building: garage

CONTRIBUTING

(continue on back if necessary)

27. history, significance and/or background

(continue on back if necessary)

28. sources of information
Cummings Map, 1860
Beers Atlas, 1875
Sanborne Map, 1923

(continue on back if necessary)

29. prepared by: BHSS

30. date: 1980

revision(s): 12/11/80

ADDITIONAL DATA/PHOTOS
number all continuations from front

4, survey code



EVALUATION

EVALUATOR(S)

C

PENNSYLVANIA HISTORIC RESOURCE SURVEY FORM

OFFICE OF HISTORIC PRESERVATION Box 1026
PA HISTORICAL & MUSEUM COMMISSION Harrisburg, PA 17120

7. Local survey organization: Bloomsburg Historic Site Survey

8. property owners name and address:
Robert and Jeanne Naunas
390 East Street
Bloomsburg, Pa.

9. tax parcel number / other number: 05E-03-245

10. U.T.M. zone / easting / northing

11. status (other surveys, lists etc.): ---

usgs sheet: Bloomsburg, PA 7.5

12. classification: site ( ) structure ( ) object ( ) building (X) in N.R. district yes ( ) no ( )

13. date(s) (how determined): C.1900 (style)

14. period: 1900-1919

15. style, design or folk type: Colonial Revival

16. architect or engineer: ---

17. contractor or builder: ---

18. primary building mat./construction: aluminum siding/ frame

19. original use: Residence

20. present use: Residence, commercial

21. condition: Average

22. integrity: Poor

1. County: Columbia

5. present name:

2. municipality: Bloomsburg

6. other name (historic name if any):

3. street address or specific location: 390 East Street

4. survey code: 037-BL-05E-03-245

23. site plan with north arrow



24. photo notation:
Roll #51
Neg. #0A-1

25. file/location: ---

26. brief description (note unusual features, integrity, environment, threats and associated buildings):

Stories: 2½ stories, rectangular shape
Bays: 4 bays
Roof: Pedimented gable roof with gable end facing the street
Windows: 1/1 sash windows with original trim obscured by siding
Foundation: Stone
Contemporary (C.1950's,60's) storefront

CONTRIBUTING

(continue on back if necessary)

27. history, significance and/or background:

(continue on back if necessary)

28. sources of information:

Sanborne Map, 1923

(continue on back if necessary)

29. prepared by: BHSS

30. date: 1980

revision(s): 12/9/80

PENNSYLVANIA HISTORIC RESOURCE SURVEY FORM
OFFICE OF HISTORIC PRESERVATION Box 1026
PA HISTORICAL & MUSEUM COMMISSION Harrisburg, PA 17120

7. Local survey organization: Bloomsburg Historic Site Survey

1. County: Columbia
5. present name:
2. municipality: Bloomsburg
6. other name (historic name if any): H. Klein Boot Store
3. street address or specific location: 384 East Street
4. survey code: 037-BL-05E-03-246

8. property owners name and address:
Ralph and Evelyn Knelly
H. & R. Block
67 W. Union Street
Bloomsburg, PA

9. tax parcel number / other number: 05E-03-246

10. U.T.M. zone easting northing

11. status (other surveys, lists etc.): ---

usgs sheet: Bloomsburg, PA 7.5

12. classification: site ( ) structure ( ) object ( ) building (X) in N.R. district yes ( ) no ( )

13. date(s) (how determined): C.1840 (style)

14. period: 1840-1859

15. style, design or folk type: Commercial

19. original use: Residence, Commercial

20. present use: Residence, Commercial

16. architect or engineer: ---

17. contractor or builder: ---

18. primary building mat./construction: brick facade/ masonary

21. condition: Average

22. integrity: Average

23. site plan with north arrow



24. photo notation:
Roll #51
Neg. #1A-2

25. file/location: ---

26. brief description (note unusual features, inte

Stories: 2 stories, rectangular shape
Bays: 4 bays
Roof: Gable roof with peak
Windows: 1/1 sash with straight lintels and sills
Contemporary storefront
Foundation: Stone

CONTRIBUTING

(continue on back if necessary)

27. history, significance and/or background

(continue on back if necessary)

28. sources of information

Cummings Map, 1860 ; Sanborne Map, 1923
Beers Atlas, 1875

(continue on back if necessary)

29. prepared by: BHSS

30. date: 1980 revision(s): 12/9/80

PENNSYLVANIA HISTORIC RESOURCE SURVEY FORM
OFFICE OF HISTORIC PRESERVATION Box 1026
PA HISTORICAL & MUSEUM COMMISSION Harrisburg, PA 17120

7. Local survey organization: Bloomsburg Historic Site Survey

5. present name: --

1. County: Columbia

8. property owners name and address:
Joseph and Lori Weiss
233 East Fourth Street
Bloomsburg, PA 17815

9. tax parcel number / other number: 05E-03-247

10. U.T.M. zone / easting / northing

11. status (other surveys, lists etc.): - -

usgs sheet: Bloomsburg, PA (7.5)

12. classification: site ( ) structure ( ) object ( ) building (X) in N.R. district yes ( ) no ( )

13. date(s) (how determined): C.1900 (Style)

14. period: 1900-1919

15. style, design or folk type: Eclectic: Queen Anne & Colonial Revival

19. original use: Residence

20. present use: Residence

16. architect or engineer: - -

17. contractor or builder: - -

18. primary building mat./construction: Frame construction Clapboard siding

21. condition: Above average

22. integrity: Above average

6. other name (historic name if any): --

2. municipality: Bloomsburg

23. site plan with north arrow



24. photo notation: Roll 14 Neg. No. 6-6A

25. file/location: Bloomsburg Town Hall

3. street address or specific location: 233 East Fourth Street

26. brief description (note unusual features, integrity, environment, threats and associated buildings)

Stories: 2½ - L-shape
Bays: 4 - projecting
Roof: Pediment, intersecting gable, interior brick chimney
Windows: 1/1 sash
Entryway: Verandah with metal roof, narrow columns, spindle railing

CONTRIBUTING

(continue on back if necessary)

27. history, significance and/or background: - -

(continue on back if necessary)

28. sources of information: - -

(continue on back if necessary)

29. prepared by: BHSS

30. date: Fall 1989

revision(s)

4. survey code: 037-BL-05E-03-247

PENNSYLVANIA HISTORIC RESOURCE SURVEY FORM
OFFICE OF HISTORIC PRESERVATION Box 1026
PA HISTORICAL & MUSEUM COMMISSION Harrisburg, PA 17120

7. Local survey organization: Bloomsburg Historic Site Survey

1. County: Columbia

5. present name:

8. property owners name and address:
John and Zula Fetterolf
380 East Street
Bloomsburg, Pa

9. tax parcel number / other number: 05E-03-249,250

10. U.T.M. zone / easting / northing

11. status (other surveys, lists etc.): ---

usgs sheet: Bloomsburg, PA 7.5

12. classification
site ( ) structure ( ) object ( )
building (X)
in N.R. district yes ( ) no ( )

13. date(s) (how determined): C.1870, (style)

14. period: 1860-1879

15. style, design or folk type: vernacular Victorian

19. original use: Double Residence

20. present use: Double Residence

16. architect or engineer: ---

17. contractor or builder: ---

18. primary building mat./construction: clapboard/frame

21. condition: Average

22. integrity: Average

6. other name (historic name if any): Mrs. Conner

2. municipality: Bloomsburg

23. site plan with north arrow



24. photo notation
Roll #51
Neg. #2A-3

25. file/location: ---

3. street address or specific location: 380 East Street

26. brief description (note unusual features, inte

Stories: 2 Stories, +-shape
Bays: 4 bays
Roof: Gable roof with gable roof wings, eaves return, interior end chimney
Windows: 2/2 sash with plain surrounds
Door: Paneled doors with single lights
Porch: Partially enclosed veranda with turned posts
Foundation: STone

CONTRIBUTING

(continue on back if necessary)

27. history, significance and/or background

(continue on back if necessary)

28. sources of information

Beers Atlas, 1875
Sanborne Map, 1923

(continue on back if necessary)

29. prepared by: BHSS

30. date: 1980

revision(s): 12/9/80

4. survey code: 037-BL-05E-03-249,250

C

PENNSYLVANIA HISTORIC RESOURCE SURVEY FORM
OFFICE OF HISTORIC PRESERVATION Box 1026
PA HISTORICAL & MUSEUM COMMISSION Harrisburg, PA 17120

7. Local survey organization: Bloomsburg Historic Site Survey

1. County: Columbia
5. present name:

8. property owners name and address:
Robert A. Naunos
390 East Street
Bloomsburg, PA

9. tax parcel number / other number: 05E-03-251

10. U.T.M. zone / easting / northing

11. status (other surveys, lists etc.): ---

usgs sheet: Bloomsburg, PA 7.5

12. classification
site ( ) structure ( ) object ( )
building (X)
in N.R. district yes ( ) no ( )

13. date(s) (how determined): C.1900 (style)

14. period: 1900-1919

15. style, design or folk type: Colonial Revival

19. original use: Double Residence

20. present use: Double Residence

16. architect or engineer: ---

17. contractor or builder: ---

18. primary building mat./construction: aluminum siding/ frame

21. condition: Average

22. integrity: Average

2. municipality: Bloomsburg
6. other name (historic name if any):

23. site plan with north arrow



24. photo notation
Roll #51
Neg. #3A-4

25. file/location: ---

3. street address or specific location: 370, 372 East Street

26. brief description (note unusual features, inte

Stories: 2½ stories, T-shape
Bays: 5 bays
Roof: Intersecting gable roof
Windows: 2/2 sash with plain surrounds
Doors: Twin paneled doors with single lights
Porch: Full length veranda with pedimented entranceway and fluted ionic columns and dentiled frieze.
Foundation: Stone

CONTRIBUTING

(continue on back if necessary)

4. survey code: 037-BL-05E-03-251

27. history, significance and/or background

(continue on back if necessary)

28. sources of information

Sanborne Map, 1923

(continue on back if necessary)

29. prepared by: BHSS

30. date: 1980

revision(s): 12/9/80

C

PENNSYLVANIA HISTORIC RESOURCE SURVEY FORM
OFFICE OF HISTORIC PRESERVATION Box 1026
PA HISTORICAL & MUSEUM COMMISSION Harrisburg, PA 17120

7. Local survey organization: Bloomsburg Historic Site Survey

1. County: Columbia

5. present name:

8. property owners name and address:
Eva and Leroy Zeigler
2345 Gulf to Bay Blvd
Clearwater, FL

9. tax parcel number / other number: 05E-03-252

10. U.T.M. zone / easting / northing

11. status (other surveys, lists etc.): ---

usgs sheet: Bloomsburg, PA 7.5

12. classification: site ( ) structure ( ) object ( ) building (X) in N.R. district yes ( ) no ( )

13. date(s) (how determined): C.1900 (style)

14. period: 1900-1919

15. style, design or folk type: Colonial Revival

19. original use: Residence

20. present use: Residence, Commercial

16. architect or engineer: ---

17. contractor or builder: ---

18. primary building mat./construction: asbestos shingles, & brick/ frame

21. condition: Average

22. integrity: Average

6. other name (historic name if any):

2. municipality: Bloomsburg

23. site plan with north arrow



24. photo notation:
Roll #53
Neg. #3A-4

25. file/location: ---

3. street address or specific location: 364 East Street

26. brief description (note unusual features, integ

Stories: 2½ stories, L-shape
Bays: 4 bays
Roof: Pedimented gable roof
Windows: 1/1 sash windows and plate glass store windows
Entryway: Modern doors, no porch

CONTRIBUTING

(continue on back if necessary)

4. survey code: 037-BL-05E-03-252

27. history, significance and/or background

(continue on back if necessary)

28. sources of information:
Sanborne Map, 1923

(continue on back if necessary)

29. prepared by: BHSS

30. date: 1980

revision(s): 12/9/80

PENNSYLVANIA HISTORIC RESOURCE SURVEY FORM
OFFICE OF HISTORIC PRESERVATION Box 1026
PA HISTORICAL & MUSEUM COMMISSION Harrisburg, PA 17120

7. Local survey organization: Bloomsburg Historic Site Survey

1. County: Columbia

5. present name:

8. property owners name and address:
John and Thelma Shuman
240 East 4th Street
Bloomsburg, PA

9. tax parcel number / other number: 05E-03-253

10. U.T.M. zone / easting / northing

11. status (other surveys, lists etc.): ---

usgs sheet: Bloomsburg, PA 7.5

12. classification
site ( ) structure ( ) object ( )
building (X)
in N.R. district yes ( ) no ( )

13. date(s) (how determined): C.1900 (style)

14. period: 1900-1919

15. style, design or folk type: Victorian

19. original use: Residence

20. present use: Residence

16. architect or engineer: ---

17. contractor or builder: 0 ---

18. primary building mat./construction: Aluminum siding/ frame

21. condition: Average

22. integrity: Poor

6. other name (historic name if any):

2. municipality: Bloomsburg

23. site plan with north arrow



24. photo notation
Roll #7
Neg. #6/6-6A

25. file/location

3. street address or specific location: 360 East Street

26. brief description (note unusual features, integ

Stories: 2½stories, L-shape
Bays: 4 bays wide and 4 bays deep
Roof: Intersecting gables with asbestos shingles and boxed cornice
Windows: front exposedgable end has 2 1/1 sash windows; 2nd floor-identical widdows; 1st floor-12 light picture window flanked by two 4-light windows
Door: Wooden front door with raised panels and 3 lights
Porch: Pent roof encircling veranda with a boxed cornice, wroughtiron supports and balusters
Foundation: Cinder block

CONTRIBUTING

(continue on back if necessary)

27. history, significance and/or background

(continue on back if necessary)

28. sources of information

Sanborne Map, 1923

(continue on back if necessary)

29. prepared by:
Kathey Hause BHSS

30. date: 1980

revision(s): 12/9/80

4. survey code: 037-BL-05E-03-253

I

PENNSYLVANIA HISTORIC RESOURCE SURVEY FORM
OFFICE OF HISTORIC PRESERVATION Box 1026
PA HISTORICAL & MUSEUM COMMISSION Harrisburg, PA 17120

7. Local survey organization: Bloomsburg Historic Site Survey

8. property owners name and address: Wilson and Cheryl Evert
R.D. 7 Box 50
Bloomsburg, PA

9. tax parcel number / other number: 05E-03-254

10. U.T.M. zone / easting / northing

11. status (other surveys, lists etc.): ---

usgs sheet: Bloomsburg, PA 7.5

12. classification: site ( ) structure ( ) object ( ) building (X) in N.R. district yes ( ) no ( )

13. date(s) (how determined): C.1940 (style)

14. period: 1940-1959

15. style, design or folk type: Astyler

19. original use: Commercial

20. present use: Commercial

16. architect or engineer: ---

17. contractor or builder: ---

18. primary building mat./construction: concrete block/ vertical board

21. condition: Average

22. integrity: ---

1. County: Columbia

5. present name:

2. municipality: Bloomsburg

6. other name (historic name if any):

3. street address or specific location: (westside) 354-356 East St.

4. survey code: 037-BL-05E-03-254

23. site plan with north arrow



24. photo notation: Roll #51
Neg. #4A-5

25. file/location: ---

26. brief description (note unusual features, integ
Intrusive 4 bay, 2 story commercial building

INTRUSION

(continue on back if necessary)

27. history, significance and/or background: ---

(continue on back if necessary)

28. sources of information: ---

(continue on back if necessary)

29. prepared by: BHSS

30. date: 1980

revision(s): 12/9/80

C

PENNSYLVANIA HISTORIC RESOURCE SURVEY FORM
OFFICE OF HISTORIC PRESERVATION Box 1026
PA HISTORICAL & MUSEUM COMMISSION Harrisburg, PA 17120

7. Local survey organization: Bloomsburg Historic Site Survey

8. property owners name and address
Frank E. and Grace E. John
346 East Street
Bloomsburg, PA

9. tax parcel number / other number: 05E-03-257

10. U.T.M. zone / easting / northing

11. status (other surveys, lists etc.): ---

usgs sheet: Bloomsburg, PA 7.5

12. classification
site ( ) structure ( ) object ( )
building (X)
in N.R. district yes ( ) no ( )

13. date(s) (how determined): C.1860 (style)

14. period: 1860-1879

15. style, design or folk type: vernacular Victorian

19. original use: Residence

20. present use: Residence

16. architect or engineer: ---

17. contractor or builder: ---

18. primary building mat./construction: asbestos shingles/ frame

21. condition: Average

22. integrity: Average

5. present name

1. County: Columbia

6. other name (historic name if any): F. Smith(1860) W. Brooks(1876)

2. municipality: Bloomsburg

3. street address or specific location: 346 East Street

4. survey code: 037-BL-05E-03-257

23. site plan with north arrow



24. photo notation
Roll #51
Neg. #5A-6

25. file/location: ---

26. brief description (note unusual features, inte

Stories: 2½ stories, L-shape
Bays: 5 bays
Roof: Intersecting gable roof with 2 chimneys, palladian window in front gables and eaves that return
Windows: 1/1 sash windows with decorative lintels
Porch: Open front porch with shed roof
Foundation: Stone

CONTRIBUTING

(continue on back if necessary)

27. history, significance and/or background

(continue on back if necessary)

28. sources of information
Cummings Map, 1860
Beers Atlas, 1875
Sanborne Map, 1923

(continue on back if necessary)

29. prepared by: BHSS

30. date: 1980

revision(s): 12/9/80

C

PENNSYLVANIA HISTORIC RESOURCE SURVEY FORM
OFFICE OF HISTORIC PRESERVATION Box 1026
PA HISTORICAL & MUSEUM COMMISSION Harrisburg, PA 17120

7. Local survey organization: Bloomsburg Historic Site Survey

1. County: Columbia

5. present name:

8. property owners name and address:
A. J. and A. C. Lenzine
615 West 2nd Street
Bloomsburg, PA

9. tax parcel number / other number: 05E-03-258

10. U.T.M. zone / easting / northing

11. status (other surveys, lists etc.): ---

usgs sheet: Bloomsburg, PA 7.5

12. classification: site ( ) structure ( ) object ( ) building (X) in N.R. district yes ( ) no ( )

13. date(s) (how determined): C.1870(style)

14. period: 1860-1879

15. style, design or folk type: Colonial Revival

19. original use: Residence

20. present use: Residence

16. architect or engineer: ---

17. contractor or builder: ---

18. primary building mat./construction: aluminum siding/ frame

21. condition: Average

22. integrity: Poor

2. municipality: Bloomsburg

6. other name (historic name if any): Mrs. Sanders (1876)

3. street address or specific location: 336 East Street

23. site plan with north arrow



24. photo notation:
Roll #51
Neg. #7A-8

25. file/location: ---

26. brief description (note unusual features, inte

Stories: 2½ stories, L- shape
Bays: 3 bays
Roof: Intersectng gable roof with shingle siding and paladian window in gable
Windows: Casement windows
Entryways: Modern door and porch
Foundation: Stone

CONTRIBUTING

(continue on back if necessary)

27. history, significance and/or background

Stylistically the house reflects changes from the turn of the century

(continue on back if necessary)

28. sources of information

Beers Atlas, 1876
Sanborne Map, 1923

(continue on back if necessary)

29. prepared by: BHSS

30. date: 1980

revision(s): 12/9/80

4. survey code: 037-BL-05E-03-258

C

PENNSYLVANIA HISTORIC RESOURCE SURVEY FORM
OFFICE OF HISTORIC PRESERVATION Box 1026
PA HISTORICAL & MUSEUM COMMISSION Harrisburg, PA 17120

7. Local survey organization: Bloomsburg Historic Site Survey

1. County: Columbia

5. present name:

8. property owners name and address:
Samuel C. Henrie
328 East Street
Bloomsburg, PA

9. tax parcel number / other number: 05E-03-261

10. U.T.M. zone / easting / northing

11. status (other surveys, lists etc.): ---

usgs sheet: Bloomsburg, PA 7.5

12. classification: site ( ) structure ( ) object ( ) building (X) in N.R. district yes ( ) no ( )

13. date(s) (how determined): C.1860 (style)

14. period: 1860-1879

15. style, design or folk type: Colonial Revival

19. original use: Residence

20. present use: Residence

16. architect or engineer: ---

17. contractor or builder: ---

18. primary building mat./construction: Wood, clapboard

21. condition: Good

22. integrity: Good

2. municipality: Bloomsburg

6. other name (historic name if any): H. Appleman(1876)Eliza Smith(1860)

23. site plan with north arrow



24. photo notation:
Roll #8
Neg. #37/36-36A

25. file/location: ---

3. street address or specific location: 328 East Street

26. brief description (note unusual features, integrity, environment, threats and associated buildings)

Stories: 2½ stories, rectangular shape with rear ell

Bays: 3 bays wide, 5 bays deep
Intersecting gables and pent roof extension, gables added around the turn of the century.

Windows: 3 part rectangular palladian like windows on front, exposed gable, side gables have 6/6 light sash windows. All other windows 1/1 light sash windows, windows have plain surrounds, Molding below cornice is very wide

Entryway: Full lenght veranda boxed cornice supported by 4 columns, spindle and spool balustrades between the square column bases

Foundation: Ashlar and cement

CONTRIBUTING

(continue on back if necessary)

27. history, significance and/or background

Stylistically the house reflects changes dating from the turn of the century.

(continue on back if necessary)

28. sources of information

Sanborne Map, 1923

(continue on back if necessary)

29. prepared by: Dave Kirwin BHSS

30. date: 5/5/80

revision(s): 12/9/80

4. survey code: 037-BL-05E-03-261

C

PENNSYLVANIA HISTORIC RESOURCE SURVEY FORM
OFFICE OF HISTORIC PRESERVATION Box 1026
PA HISTORICAL & MUSEUM COMMISSION Harrisburg, PA 17120

7. Local survey organization: Bloomsburg Historic Site Survey

5. present name

1. County: Columbia

8. property owners name and address:
Irvin and Margaret King
322 East Street
Bloomsburg, PA

9. tax parcel number / other number: 05E-03-262

10. U.T.M. zone easting northing

11. status (other surveys, lists etc.): ---

usgs sheet: Bloomsburg, PA 7.5

12. classification
site ( ) structure ( ) object ( )
building (X)
in N.R. district yes ( ) no ( )

13. date(s) (how determined): C.1870 (style)

14. period: 1860-1879

15. style, design or folk type: Vernacular Victorian

19. original use: Residence

20. present use: Residence

16. architect or engineer: ---

17. contractor or builder: ---

18. primary building mat./construction: aluminum siding/ frame

21. condition: Average

22. integrity: Poor

6. other name (historic name if any): J. K. Graul

2. municipality: Bloomsburg

23. site plan with north arrow



24. photo notation
Roll #8
Neg. #35-35A

25. file/location: ---

3. street address or specific location: 322 Block East

26. brief description (note unusual features, integ

Stories: 2½ stories, L-shape
Bays: 4 bays
Roof: Gable roof with pedimented cross gable
Windows: 1/1 sash with trim obscured by aluminum siding
Entryway: Modern door and Porch
Foundation: Stone

CONTRIBUTING

(continue on back if necessary)

4. survey code: 037-BL-05E-03-262

27. history, significance and/or background

(continue on back if necessary)

28. sources of information
Cummings Map, 1860
Beers Atlas, 1875
Sanborne Map, 1923

(continue on back if necessary)

29. prepared by: BHSS

30. date: 1980

revision(s): 12/9/80

1C

PENNSYLVANIA HISTORIC RESOURCE SURVEY FORM
OFFICE OF HISTORIC PRESERVATION Box 1026
PA HISTORICAL & MUSEUM COMMISSION Harrisburg, PA 17120

7. Local survey organization: Bloomsburg Historic Site Survey

1. County: Columbia

5. present name:

8. property owners name and address:
Rolland and Phyllis Rhodomoyer
340 East Street
Bloomsburg, PA

9. tax parcel number / other number: 05E-03-263

10. U.T.M. zone / easting / northing

11. status (other surveys, lists etc.): ---

usgs sheet: Bloomsburg, PA 7.5

12. classification: site ( ) structure ( ) object ( ) building (X) in N.R. district yes ( ) no ( )

13. date(s) (how determined): C.1860 (style)

14. period: 1860-1879

15. style, design or folk type: Italianate

19. original use: Residence

20. present use: Residence, Commercial

16. architect or engineer: ---

17. contractor or builder: ---

18. primary building mat./construction: brick

21. condition: Average

22. integrity: Above Average

2. municipality: Bloomsburg

6. other name (historic name if any): J. Grand (1876)

23. site plan with north arrow



3. street address or specific location: 314,316 East Street

24. photo notation:
Roll #8
Neg. #34-34A

25. file/location: ---

26. brief description (note unusual features, integ

2½ stories, L-shaped withwood sided one story rear extension. 3 bayswide, 5 bays deep.

Roof: Single gable with slate shingle siding, rear pent roof addition

Windows: 6/6 light with projecting wood base; surround, and segmented relieving arches with keystones.

Entryway: Two doors on street. All glass doors, boardered by glass store fronts; paneled dorr with sngle glass andtransom with elaborate label

Foundation: Coursed ashlar and cement

CONTRIBUTING

(continue on back if necessary)

27. history, significance and/or background

(continue on back if necessary)

28. sources of information

Cummings Map, 1860
Beers Atlas, 1875
Sanborne Map, 1923

(continue on back if necessary)

29. prepared by:
Dave Kirwin BHSS

30. date: 5/5/80

revision(s): 12/9/80

4. survey code: 037-BL-05E-03-263

PENNSYLVANIA HISTORIC RESOURCE SURVEY FORM
OFFICE OF HISTORIC PRESERVATION Box 1026
PA HISTORICAL & MUSEUM COMMISSION Harrisburg, PA 17120

7. Local survey organization: Bloomsburg Historic Site Survey

C

1. County: Columbia

5. present name:

3. property owners name and address:
Josephine Robbins
343 Center Street
Bloomsburg, PA

9. tax parcel number / other number: 05E-03-266

10. U.T.M. zone / easting / northing

11. status (other surveys, lists etc.): ---

usgs sheet: Bloomsburg, PA 7.5

2. classification
site ( ) structure ( ) object ( )
building (X)
in N.R. district yes ( ) no ( )

13. date(s) (how determined): C.1890 (style)

14. period: 1880-1899

15. style, design or folk type: Victorian

19. original use: Residence

20. present use: Residence

6. architect or engineer: ---

17. contractor or builder: ---

18. primary building mat./construction: clapboard siding/ frame

21. condition: Average

22. integrity: Above Average

2. municipality: Bloomsburg

6. other name (historic name if any):

23. site plan with north arrow



24. photo notation
Roll #8
Neg. #33-33A

3. street address or specific location
Next to Arcus
310 East Street

25. file/location: ---

26. brief description (note unusual features, integri

Stories: 2½ stories, irregular shape
Bays: 6 bays wide, 6 bays deep
Roof: Intersecting gables, asbestos shingle siding, no cornice, exposed spindle and spool vergeborard, interior brick chimney.
Windows: 6/6 light sash windows; wood surrounds with small brackets
Entryways: Not vital to the overall form of the house. The doors are located on either side of the projecting pavillion.
Foundation: Cement

CONTRIBUTING

(continue on back if necessary)

4. survey code: 037-BL-05E-03-266

27. history, significance and/or background

(continue on back if necessary)

28. sources of information

Sanborne Map, 1923

(continue on back if necessary)

29. prepared by:
BHSS

30. date: 5/5/80

revision(s): 12/9/80

ADDITIONAL DATA/PHOTOS number all continuations from front		4: survey code



EVALUATION

EVALUATOR(S)

PENNSYLVANIA HISTORIC RESOURCE SURVEY FORM
OFFICE OF HISTORIC PRESERVATION Box 1026
PA HISTORICAL & MUSEUM COMMISSION Harrisburg, PA 17120

7. Local survey organization: Bloomsburg Historic Site Survey

1. County: Columbia
2. municipality: Bloomsburg
3. street address or specific location: 302 East Street
4. survey code: 037-BL-05E-03-267
5. present name:
6. other name (historic name if any):

8. property owners name and address:
Arcus Brothers
East Street
Bloomsburg, PA

9. tax parcel number / other number: 05E-03-267

10. U.T.M. zone / easting / northing

11. status (other surveys, lists etc.): ---

usgs sheet: Bloomsburg, PA 7.5

12. classification
site ( ) structure ( ) object ( )
building (X)
in N.R. district yes ( ) no ( )

13. date(s) (how determined): C.1920 (style)

14. period: 1920-1939

15. style, design or folk type: Dutch Colonial

16. architect or engineer: ---

17. contractor or builder: ---

18. primary building mat./construction: Brick, shingle siding masonary construction

19. original use:

20. present use: Commercial

21. condition: Average

22. integrity: Average

23. site plan with north arrow



24. photo notation
Roll #8, Neg. #32-32A
Roll #7, Neg. #14-14A

25. file/location: ---

26. brief description (note unusual features, integ

This 2½ story store is 6 bays wide and 7 bays deep. There is a 16 bay addition in the rear. There are two entrances in thefront and 2 in the rear. The roof is gambrel with asbestos shingles, boxed cornice and frieze. The windows aremainly 3/1 sash with plain trim. The first story has a huge 16 light bay window used for displaying merchandise. The two recessed front doors are wood with large rectangular lights. The foundation is brick.

CONTRIBUITNG

(continue on back if necessary)

27. history, significance and/or background

(continue on back if necessary)

28. sources of information
Sanborne Map, 1923

(continue on back if necessary)

29. prepared by:
BHSS

30. date: 5/5/80

revision(s): 12/9/80

ADDITIONAL DATA/PHOTOS _ number all continuations from front		4. survey code



EVALUATION

EVALUATOR(S)

PENNSYLVANIA HISTORIC RESOURCE SURVEY FORM

OFFICE OF HISTORIC PRESERVATION Box 1026
PA HISTORICAL & MUSEUM COMMISSION Harrisburg, PA 17120

7. Local survey organization: Bloomsburg Historic Site Survey

1. County: Columbia

5. present name:

8. property owners name and address:
Dawn T. Campbell
263 East Street
Bloomsburg, PA

9. tax parcel number / other number: 05E-03-268

10. U.T.M. zone / easting / northing

11. status (other surveys, lists etc.): ---

usgs sheet: Bloomsburg, PA 7.5

12. classification: site ( ) structure ( ) object ( ) building (X) in N.R. district yes ( ) no ( )

13. date(s) (how determined): C.1850 (style)

14. period: 1840-1859

15. style, design or folk type: Vernacular Victorian

19. original use: Residence

20. present use: Double Residence

16. architect or engineer: ---

17. contractor or builder: ---

18. primary building mat./construction: wood single siding/ frame

21. condition: Average

22. integrity: poor

2. municipality: Bloomsburg

6. other name (historic name if any): C.Cresler(1860)C. Kreasler(1876)

23. site plan with north arrow



24. photo notation:
Roll #34 Neg,#25-25A
Roll #8 Neg. #24-24A

25. file/location: ---

3. street address or specific location: 257,259,263 East Street

26. brief description (note unusual features, integrit

Stories: 2½ stories, irregular shape

Bays: 8 bays wide by 5 bays deep

Roof: Tin and tar paper, gables with pent and hip extensions. Boxed cornices with wide frieze and large brackets

Windows: 1/1 light sash windows with plain surrounds

Entryway: Entryway, under gabled hood supported by brackets, fratures a sun pattern over the door. The entryways on the ends are both under hip roof porticos, supported by full length columns on wooden boxes.

Foundation : Stone

CONTRIBUTING

(continue on back if necessary)

4. survey code: 037-BL-05E-03-268

27. history, significance and/or background

(continue on back if necessary)

28. sources of information

Cummings Map, 1860
Beers Atlas, 1876
Sanborne Map, 1923

(continue on back if necessary)

29. prepared by: DaveKirwin BHSS

30. date: 1980

revision(s): 12/11/80

ADDITIONAL DATA/PHOTOS number all continuations from front		4. survey code



EVALUATION

EVALUATOR(S)

I

PENNSYLVANIA HISTORIC RESOURCE SURVEY FORM
OFFICE OF HISTORIC PRESERVATION Box 1026
PA HISTORICAL & MUSEUM COMMISSION Harrisburg, PA 17120

7. Local survey organization: Bloomsburg Historic Site Survey

1. County: Columbia

5. present name:

8. property owners name and address:
Miller and Helen Buck
267 East Street
Bloomsburg, PA

9. tax parcel number / other number: 05E-03-269

10. U.T.M. zone / easting / northing

11. status (other surveys, lists etc.): ---

usgs sheet: Bloomsburg, PA 7.5

12. classification
site ( ) structure ( ) object ( )
building (X)
in N.R. district yes ( ) no ( )

13. date(s) (how determined): C.1940 (style)

14. period: 1940-1959

15. style, design or folk type: Cape Cod

19. original use: Residence

20. present use: Residence

16. architect or engineer: ---

17. contractor or builder: ---

18. primary building mat./construction: aluminum siding/ frame

21. condition: Above Average

22. integrity: Above Average

2. municipality: Bloomsburg

6. other name (historic name if any):

23. site plan with north arrow



3. street address or specific location: 267 East Street

24. photo notation
Roll #34 Neg. #26-26A
Roll #8 Neg.#23-23A

25. file/location: ---

26. brief description (note unusual features, integri

Stories: 2 stories
Bays: 4bays wide, 4 bays deep
Roof: Intersecting and projecting gables;black asbestos shingle siding
Windows: All 6/6 light casement windows, 2nd floor has aluminum awnings
Entryway: Cement porch on front, paneled door with 4 lights
Foundation: Concrete

CONTRIBUTING

(continue on back if necessary)

27. history, significance and/or background: ---

(continue on back if necessary)

4. survey code: 037-BL-05E-03-269

28. sources of information: ---

(continue on back if necessary)

29. prepared by: Dave Kirwin BHSS

30. date: 1980

revision(s): 12/11/80

ADDITIONAL DATA/PHOTOS number all continuations from front		4_survey code



EVALUATION

EVALUATOR(S)

PENNSYLVANIA HISTORIC RESOURCE SURVEY FORM
OFFICE OF HISTORIC PRESERVATION Box 1026
PA HISTORICAL & MUSEUM COMMISSION Harrisburg, PA 17120

7. Local survey organization: Bloomsburg Historic Site Survey

1. County: Columbia

5. present name:

8. property owners name and address:
Thursabert Schuyler
273 East Street
Bloomsburg, PA

9. tax parcel number / other number: 05E-03-270

10. U.T.M. zone / easting / northing

11. status (other surveys, lists etc.): ---

usgs sheet: Bloomsburg, PA 7.5

12. classification: site ( ) structure ( ) object ( ) building (X) in N.R. district yes ( ) no ( )

13. date(s) (how determined): C.1850 (style)

14. period: 1840-1859

15. style, design or folk type: vernacular Victorian

19. original use: ?Residence

20. present use: Residence

16. architect or engineer: ---

17. contractor or builder: ---

18. primary building mat./construction: wood clapboard/ frame

21. condition: Average

22. integrity: Above Average

6. other name (historic name if any): J.I. Brown (1800) Miss Sally Briggs

2. municipality: Bloomsburg

3. street address or specific location: 273 East Street

23. site plan with north arrow



24. photo notation:
Roll #34 Neg. #27-27A
Roll #8 Neg. #22-22A

25. file/location: ---

26. brief description (note unusual features, integrity, environment, threats and associated buildings)

Stories: 2½ stories, irregu r shape
Bays: 3 bays wide, 4 bays deep
Roof: Intersecting gable roof; asbestos shingle siding
Windows: 2/2 light sash windows, 4/4 light sash in gable, north side rear extension has a casement window on the 2nd floor
Entryway: Hip roof portico supported by ornatly tooled posts, a 2 panel balustrade which is also tooled encloses the front and supports the railing. Porch sits atop a brick foundation and has some lattice work on the front side, wood door with recessed panel over 1 large light and 2 vertical panels.
Foundation: Coursed ashlar

CONTRIBUTING

(continue on back if necessary)

27. history, significance and/or background

(continue on back if necessary)

28. sources of information

Cummings Map, 1860
Beers Atlas, 1875
Sanborne Map, 1923

(continue on back if necessary)

29. prepared by: Dave Kirwin BHSS

30. date: 1980

revision(s): 12/11/80

4. survey code: 037-BL-05E-03-270

ADDITIONAL DATA/PHOTOS number all continuations from front		4. survey code



EVALUATION

EVALUATOR(S)

PENNSYLVANIA HISTORIC RESOURCE SURVEY FORM

OFFICE OF HISTORIC PRESERVATION Box 1026
PA HISTORICAL & MUSEUM COMMISSION Harrisburg, PA 17120

7. Local survey organization: Bloomsburg Historic SiteSurvey

1. County: Columbia
2. municipality: Bloomsburg
3. street address or specific location: 315 E. Third St.
4. survey code: 037-BL-05E-03-271
5. present name:
6. other name (historic name if any):

8. property owners name and address:
E. W Hiteman
275 E. 3rd Street
Bloomsburg, PA

9. tax parcel number / other number: 05E-03-271

10. U.T.M. zone / easting / northing

11. status (other surveys, lists etc.): ---

usgs sheet: Bloomsburg, PA 7.5

12. classification: site ( ) structure ( ) object ( ) building (X) in N.R. district yes ( ) no ( )

13. date(s) (how determined): C.1880 (style)

14. period: 1880-1899

15. style, design or folk type: vernacular victorian

16. architect or engineer: ---

17. contractor or builder: ---

18. primary building mat./construction: clapboard/frame

19. original use: Residence

20. present use: Residence

21. condition: Average

22. integrity: Average

23. site plan with north arrow



24. photo notation:
Roll #54
Neg. #22A-23

25. file/location: Bloomsburg Town Hall

26. brief description (note unusual features, inte

Stories: 2 stories, rectangular shape
BaysL 2 bays
Roof: Gable
Windows: 2/2 sash with plain trim
Porch : Enclosed
Foundation: Stone

CONTRIBUTING

(continue on back if necessary)

27. history, significance and/or background

(continue on back if necessary)

28. sources of information

Sanborne Map, 1923

(continue on back if necessary)

29. prepared by: BHSS

30. date: 1980

revision(s): 12/12/80

PENNSYLVANIA HISTORIC RESOURCE SURVEY FORM
OFFICE OF HISTORIC PRESERVATION Box 1026
PA HISTORICAL & MUSEUM COMMISSION Harrisburg, PA 17120

7. Local survey organization: Bloomsburg Historic Site Survey

1. County: Columbia

5. present name:

8. property owners name and address:
Mabel Maloney (272A
327 E. Third St, Bloomsburg, PA
George and Elain Stauffer (272-1)
305 East Third St., Bloomsburg, PA

9. tax parcel number / other number: 05E-03-27[illegible]-1, 272-A

10. U.T.M. zone / easting / northing

11. status (other surveys, lists etc.): ---

usgs sheet: Bloomsburg, PA 7.5

12. classification: site ( ) structure ( ) object ( ) building (X) in N.R. district yes ( ) no ( )

13. date(s) (how determined): C.1910 (style)

14. period: 1900-1919

15. style, design or folk type: Colonial Revival

19. original use: Double Residence

20. present use: Double Residence

16. architect or engineer: ---

17. contractor or builder: ---

18. primary building mat./construction: aluminum siding/ frame

21. condition: Average

22. integrity: Average

2. municipality: Bloomsburg

6. other name (historic name if any):

23. site plan with north arrow



24. photo notation:
Roll #54
Neg. #21A-22

25. file/location: Bloomsburg Town Hall

3. street address or specific location: 325,327 E. Third Street

26. brief description (note unusual features, inte

Stories:	2½ stories, rectangular shape, rear addition
Bays:	3 bays
Roof:	Intersecting gable
Windows:	Paired and unpaired 1/1 sash with trim obscured by siding
Porch:	Open front with hip roof
Foundation:	Concrete

CONTRIBUTING

(continue on back if necessary)

27. history, significance and/or background

(continue on back if necessary)

28. sources of information

Sanborne Map, 1923

(continue on back if necessary)

29. prepared by: BHSS

30. date: 1980

revision(s): 12/12/80

4. survey code: 037-BL-05E-03-272A-1

PENNSYLVANIA HISTORIC RESOURCE SURVEY FORM
OFFICE OF HISTORIC PRESERVATION Box 1026
PA HISTORICAL & MUSEUM COMMISSION Harrisburg, PA 17120

7. Local survey organization: Bloomsburg Historic Site Survey

1. County: Columbia
2. municipality: Bloomsburg
3. street address or specific location: 301,303 East STreet
4. survey code: 037-BL-05E-03-273
5. present name:
6. other name (historic name if any): E. Jones, 1860-1876

8. property owners name and address:
Carroll and Joyce Pealer
110 Colonial Avenue
Bloomsburg, PA

9. tax parcel number / other number: 05E-03-273

10. U.T.M. zone / easting / northing

11. status (other surveys, lists etc.): ---

usgs sheet: Bloomsburg, PA 7.5

12. classification: site ( ) structure ( ) object ( ) building (X) in N.R. district yes ( ) no ( )

13. date(s) (how determined): C.1840 (style)

14. period: 1840-1859

15. style, design or folk type: vernacular Georgian Colonial Revival

16. architect or engineer: ---

17. contractor or builder: ---

18. primary building mat./construction: brick facade/ masonary

19. original use: Residence

20. present use: Residence

21. condition: Average

22. integrity: Average

23. site plan with north arrow



24. photo notation:
Roll #34, Neg. #28-28A
Roll #8, Neg. #21-21A

25. file/location: ---

26. brief description (note unusual features, integ...

Stories: 2½ stories irregular shape
Bays: 4 bays wide, 6 bays deep
Roof: Aluminum and shingle hip roof wth hip roof dormers on front and north sides. Roof has a boxed cornice and dentils and a plain frieze
Window: 1/1 light sash windows, heavy beam bases and lintels
Entryway: Encircling veranda supported by columns on wood bases with a shingled balustrade, porch floor supports are exposed ashlar bases.
Foundation: Ashlar

CONTRIBUTING

(continue on back if necessary)

27. history, significance and/or background

The side ell apperars to be a later addition because of the paired windows. The roof was probably raised around the time the side addition was added.

(continue on back if necessary)

28. sources of information
Cummings Map, 1860
Beers Atlas, 1875
Sanborne Map, 1923

(continue on back if necessary)

29. prepared by: Dave Kirwin BHSS

30. date: 1980

revision(s): 12/11/80

ADDITIONAL DATA/PHOTOS number all continuations from front		4. survey code



EVALUATION

EVALUATOR(S)

PENNSYLVANIA HISTORIC RESOURCE SURVEY FORM
OFFICE OF HISTORIC PRESERVATION Box 1026
PA HISTORICAL & MUSEUM COMMISSION Harrisburg, PA 17120

7. Local survey organization: Bloomsburg Historic Site Survey

C

1. County: Columbia
2. municipality: Bloomsburg
3. street address or specific location: 313 East Street
4. survey code: 037-BL-05E-03-274
5. present name:
6. other name (historic name if any):

8. property owners name and address:
Thomas and Jerri Telesky
313 East Street
Bloomsburg, Pa

9. tax parcel number / other number: 05E-03-274

10. U.T.M. zone / easting / northing

11. status (other surveys, lists etc.): ---

usgs sheet: Bloomsburg, PA 7.5

12. classification: site ( ) structure ( ) object ( ) building (X) in N.R. district yes ( ) no ( )

13. date(s) (how determined): C.1880 (style)

14. period: 1880-1899

15. style, design or folk type: Queen Anne

16. architect or engineer: ---

17. contractor or builder: ---

18. primary building mat./construction: clapboard siding/ frame

19. original use: Residence

20. present use: Residence

21. condition: Average

22. integrity: Above Average

23. site plan with north arrow



24. photo notation:
Roll #34 Neg, #29-29A
Roll #8, Neg, #20-20A

25. file/location: ---

26. brief description (note unusual features, integr[illegible])

Stories: 2½ stories, irregular shape
Bays: 6 bays wide, 5 bays deep
Roof: Intersecting gables with dormer with palladian window 2nd tower wth tent roof
Windows: Many different kinds of windows throughout; basicly 1/1 sash with ornamented lintels
Entryway: Under encircling veranda, supported by 6 fluted ionic columns with spindle and spool balustrades, The veranda roof has a balcony and a boxed cornice and dentiled frieze
Foundation: Ashlar

CONTRIBUTING

(continue on back if necessary)

27. history, significance and/or background

(continue on back if necessary)

28. sources of information

Sanborne Map, 1923

(continue on back if necessary)

29. prepared by:
Dave Kirwin BHSS

30. date: 1980

revision(s): 12/11/80

ADDITIONAL DATA/PHOTOS number all continuations from front		4. survey code



EVALUATION

EVALUATOR(S)

PENNSYLVANIA HISTORIC RESOURCE SURVEY FORM
OFFICE OF HISTORIC PRESERVATION Box 1026
PA HISTORICAL & MUSEUM COMMISSION Harrisburg, PA 17120

7. Local survey organization: Bloomsburg Historic Site Survey — C

1. County: Columbia
5. present name:
2. municipality: Bloomsburg
6. other name (historic name if any):

8. property owners name and address:
Richard Donald
332 East Third Street
Bloomsburg, Pa.

9. tax parcel number / other number: 05E-03-275

10. U.T.M. zone / easting / northing
usgs sheet: Bloomsburg, PA 7.5

11. status (other surveys, lists etc.): ---

12. classification
site ( ) structure ( ) object ( )
building (X)
in N.R. district yes ( ) no ( )

13. date(s) (how determined): C.1910 (style)
14. period: 1900-1919

15. style, design or folk type: Colonial Revival

19. original use: Double Residence
20. present use: Double Residence

16. architect or engineer: ---

17. contractor or builder: ---

18. primary building mat./construction: clapboard/frame

21. condition: Average
22. integrity: Average

3. street address or specific location: 330, 332 E. Third Street

23. site plan with north arrow



24. photo notation
Roll #54
Neg. #20A-21

25. file/location: Bloomsburg Town Hall

26. brief description (note unusual features, inte

Stories:	2½ stories, L-shape
Bays:	4 bays
Roof:	Intersecting pedimented gables with shingle siding
Windows:	Paired andunpaired 1/1 sash with plain trim
Door:	Paneled with single light
Porch:	2 bay with hip roof
Foundation:	Stone

CONTRIBUTING

(continue on back if necessary)

27. history, significance and/or background

(continue on back if necessary)

28. sources of information
Sanborne Map, 1923

(continue on back if necessary)

29. prepared by:
BHSS

30. date: 1980
revision(s): 12/12/80

4. survey code: 037-BL-05E-03-275

PENNSYLVANIA HISTORIC RESOURCE SURVEY FORM
OFFICE OF HISTORIC PRESERVATION Box 1026
PA HISTORICAL & MUSEUM COMMISSION Harrisburg, PA 17120

7. Local survey organization: Bloomsburg Historic Site Survey

1. County: Columbia

5. present name:

8. property owners name and address:
Richard and Mollie Harter
319 East Street
Bloomsburg, PA

9. tax parcel number / other number: 05E-03-276

10. U.T.M. zone / easting / northing

11. status (other surveys, lists etc.): ---

usgs sheet: Bloomsburg, PA 7.5

12. classification: site ( ) structure ( ) object ( ) building (X) in N.R. district yes ( ) no ( )

13. date(s) (how determined): C.1900 (style)

14. period: 1900-1919

15. style, design or folk type: Colonial Revival

19. original use: Residence

20. present use: Residence, Commercial

16. architect or engineer: ---

17. contractor or builder: ---

18. primary building mat./construction: Clapboard siding/ frame

21. condition: Average

22. integrity: Average

2. municipality: Bloomsburg

6. other name (historic name if any):

23. site plan with north arrow



3. street address or specific location: 319 East Street

24. photo notation:
Roll #34, Neg. #30-30A
Roll #8, Neg. #19-19A

25. file/location: ---

26. brief description (note unusual features, integr

Stories: 2½ stories, rectangular shape
Bays: 4 bays wide and 6 bays deep
Roof: Steeply pitched fishscale style shingles - intersecting gables, large dormer on front. Pent roof encircling veranda, boxed cornic., plain frieze
Windows: 1/1 sash windows, 3 mullioned windows in projecting dormer, some stained glass windows with tracery on sides
Entryway: Under encirclingveranda
Foundation: Ashlar

CONTRIBUTING

(continue on back if necessary)

27. history, significance and/or background

(continue on back if necessary)

4. survey code: 037-B1-05E-03-276

28. sources of information:
Sanborne Map of 1923

(continue on back if necessary)

29. prepared by:
Dave Kirwin BHSS

30. date: 1980

revision(s): 12/11/80

ADDITIONAL DATA/PHOTOS number all continuations from front		4. survey code



EVALUATION

EVALUATOR(S)

C

PENNSYLVANIA HISTORIC RESOURCE SURVEY FORM
OFFICE OF HISTORIC PRESERVATION Box 1026
PA HISTORICAL & MUSEUM COMMISSION Harrisburg, PA 17120

7. Local survey organization: Bloomsburg Historic Site Survey

1. County: Columbia
5. present name:

8. property owners name and address:
John and Thelma Shuman
240 E. Fourth Street
Bloomsburg, PA

9. tax parcel number / other number: 05E-03-277

10. U.T.M. zone / easting / northing

11. status (other surveys, lists etc.): ---

usgs sheet: Bloomsburg, PA 7.5

12. classification: site ( ) structure ( ) object ( ) building (X) in N.R. district yes ( ) no ( )

13. date(s) (how determined): C. 1920 (style)

14. period: 1920-1939

15. style, design or folk type: Colonial Revival

19. original use: Residence

20. present use: Residence

16. architect or engineer: ---

17. contractor or builder: ---

18. primary building mat./construction: asbestos shingle, siding/frame

21. condition: Average

22. integrity: Average

2. municipality: Bloomsburg
6. other name (historic name if any):

23. site plan with north arrow



24. photo notation:
Roll #54
neg. #19A-20

25. file/location: Bloomsburg Town Hall

26. brief description (note unusual features, integ

Stories:	2½ stories, rectangular shape
Bays:	3 bays
Roof:	Hip with hip roofed dormer
Windows:	Paired and unpaired 1/1 sash with plain trim
Porch:	Open front with hip roof
Door:	Paneled with single light
Foundation:	Concrete

CONTRIBUTING

(continue on back if necessary)

3. street address or specific location: 300 Chestnut Ave

27. history, significance and/or background

(continue on back if necessary)

4. survey code: 037-BL-05E-03-277

28. sources of information:
Sanborne Map, 1923

(continue on back if necessary)

29. prepared by:
BHSS

30. date: 1980

revision(s): 12/12/80

e

PENNSYLVANIA HISTORIC RESOURCE SURVEY FORM

OFFICE OF HISTORIC PRESERVATION Box 1026
PA HISTORICAL & MUSEUM COMMISSION Harrisburg, PA 17120

7. Local survey organization: Bloomsburg Historic Site Survey

5. present name

1. County: Columbia

8. property owners name and address:
Robert D. Eschback
P.O. Box 171
Bloomsburg, PA

9. tax parcel number / other number: 05E-03-278

10. U.T.M. zone / easting / northing

11. status (other surveys, lists etc.): ---

usgs sheet: Bloomsburg, PA 7.5

12. classification
site ( ) structure ( ) object ( )
building (X)
in N.R. district yes ( ) no ( )

13. date(s) (how determined): C.1870 (style)

14. period: 1860-1879

15. style, design or folk type: vernacular victorian

19. original use: Residence

20. present use: Apartments

16. architect or engineer: ---

17. contractor or builder: ---

18. primary building mat./construction: aluminum siding/ frame

21. condition: Average

22. integrity: Average

6. other name (historic name if any): U. Shaffer (1876)

2. municipality: Bloomsburg

23. site plan with north arrow



24. photo notation
Roll #34, Neg. #31-31A
Roll #8, Neg. #19,18-18

25. file/location: ---

3. street address or specific location: 329 East Street

26. brief description (note unusual features, integrity, environment, th[illegible] associated buildings)

Stories: 2½ stories, T-shape
Bays: 5 bays wide, 4 bays deep
Roof: Intersecting gables. Tar, tin, and asbestos construction boxed cornice
Windows: 1/1 sash windwws, others include 2/2 light sash, 4 light windows in gable, 6 light casement windows in rear
Entryway: Encircling veranda with dentiled frieze, single door in middle bay to common hall way and stairs.
Foundation: Brick, ashlar, cinderblock and concrete

CONTRIBUTING

(continue on back if necessary)

27. history, significance and/or background

(continue on back if necessary)

28. sources of information
Beers Atlas, 1876
Sanborne Map, 1923

(continue on back if necessary)

29. prepared by: Dave Kirwin BHss

30. date: 1980

revision(s): 12/11/80

4. survey code: 037-BL-05E-03-278

ADDITIONAL DATA/PHOTOS number all continuations from front		4. survey code



EVALUATION

EVALUATOR(S)

C

PENNSYLVANIA HISTORIC RESOURCE SURVEY FORM
OFFICE OF HISTORIC PRESERVATION Box 1026
PA HISTORICAL & MUSEUM COMMISSION Harrisburg, PA 17120

7. Local survey organization: Bloomsburg Historic Site Survey

1. County: Columbia

5. present name:

8. property owners name and address:
Douglas E. Kahler
403 Catherine Street
Bloomsburg, PA

9. tax parcel number / other number: 05E-03-279

10. U.T.M. zone / easting / northing

11. status (other surveys, lists etc.): ---

usgs sheet: Bloomsburg, PA 7.5

12. classification: site ( ) structure ( ) object ( ) building (X) in N.R. district yes ( ) no ( )

13. date(s) (how determined): C.1870 (style)

14. period: 1860-1879

15. style, design or folk type: vernacular Georgian

19. original use: Residence

20. present use: Double , Residence

16. architect or engineer: ---

17. contractor or builder: ---

18. primary building mat./construction: aluminum siding/ frame

21. condition: Average

22. integrity: Average

2. municipality: Bloomsburg

6. other name (historic name if any): L. D. Mendenhall, 1876

23. site plan with north arrow



3. street address or specific location: 343 East Street

24. photo notation:
Roll #34, Neg. #32-32A
Roll #8, Neg. #17-17A

25. file/location: ---

26. brief description (note unusual features, integrity, environment, threats and associated buildings)

Stories: 2½ stories, irregular shape
Bays: 3 bays wide, 4 bays deep
Roof: Intersecting gables; asbestos shingle siding, boxed cornice, brick chimney (painted white) on south side
Windows: 2/2 light windows, plain/wood bases and surrounds
Entryway: Front veranda covers 2 entry ways, an awning projecting off the south side of the veranda protects the 3rd entrance below street level (studio43) A fourth entrance is on the North side. It is protected by a pent roof hood
Foundation: Ashlar

CONTRIBUTING

(continue on back if necessary)

27. history, significance and/or background

(continue on back if necessary)

28. sources of information

Beers Atlas, 1875
Sanborne Map, 1923

(continue on back if necessary)

29. prepared by: Dave Kirwin BHSS

30. date: 1980

revision(s): 12/11/80

4. survey code: 037-BL-05E-03-279

ADDITIONAL DATA/PHOTOS number all continuations from front		4. survey code



EVALUATION

EVALUATOR(S)

C

PENNSYLVANIA HISTORIC RESOURCE SURVEY FORM
OFFICE OF HISTORIC PRESERVATION Box 1026
PA HISTORICAL & MUSEUM COMMISSION Harrisburg, PA 17120

7. Local survey organization: Bloomsburg Historic Site Survey

8. property owners name and address:
Douglas E. Kahler
343 East Street
Bloomsburg, PA

9. tax parcel number / other number: 05E-03-280

10. U.T.M. zone / easting / northing

11. status (other surveys, lists etc.): ---

usgs sheet: Bloomsburg, PA 7.5

12. classification
site ( ) structure ( ) object ( )
building (X)
in N.R. district yes ( ) no ( )

13. date(s) (how determined): C.1900 9style)

14. period: 1900-1919

15. style, design or folk type: Victorian

19. original use: Residence

20. present use: Double Residence

16. architect or engineer: ---

17. contractor or builder: ---

18. primary building mat./construction: aluminum siding/ frame

21. condition: Average

22. integrity: Poor

5. present name

1. County: Columbia

23. site plan with north arrow



6. other name (historic name if any)

2. municipality: Bloomsburg

24. photo notation
Roll #8, Neg. #16-16A
Roll #34, Neg. #33-33A

25. file/location: ---

3. street address or specific location: 351 East STreet

26. brief description (note unusual features, integ

Stories: 2½ stories, T-shaped
Bays: 5 bays wide , 6 bays deep
Roof: Intersectng gables, corrugated aluminum roof, boxed cornice
Windows: 2/2 and 6/1 light sash windows with aluminum surrounds and storm windows
Entryway: Wood door with sidelights and bracketed hood
Foundation: Concrete

CONTRIBUTING

(continue on back if necessary)

4. survey code: 037-BL-05E-03-280

27. history, significance and/or background

(continue on back if necessary)

28. sources of information
Sanborne Map, 1923

(continue on back if necessary)

29. prepared by:
Dave Kirwin BHSS

30. date: 1980
revision(s): 12/11/80

ADDITIONAL DATA/PHOTOS
number all continuations from front

4. survey code



EVALUATION

EVALUATOR(S)

PENNSYLVANIA HISTORIC RESOURCE SURVEY FORM
OFFICE OF HISTORIC PRESERVATION Box 1026
PA HISTORICAL & MUSEUM COMMISSION Harrisburg, PA 17120

7. Local survey organization: Bloomsburg Historic Site Survey

1. County: Columbia

5. present name:

8. property owners name and address:
Carl and Joan Levan
337 Chestnut Ave
Bloomsburg, PA

9. tax parcel number / other number: 05E-03-281

10. U.T.M. zone / easting / northing

11. status (other surveys, lists etc.): ---

usgs sheet: Bloomsburg, PA 7.5

12. classification
site ( ) structure ( ) object ( )
building (X)
in N.R. district yes ( ) no ( )

13. date(s) (how determined): C.1920 (style)

14. period: 1920-1939

15. style, design or folk type: vernacular victorian

19. original use: Residence

20. present use: Residence

16. architect or engineer: ---

17. contractor or builder: ---

18. primary building mat./construction: clapboard siding/ frame

21. condition: Average

22. integrity: Average

2. municipality: Bloomsburg

6. other name (historic name if any):

23. site plan with north arrow



24. photo notation
Roll #54
Neg. 18A-19

25. file/location: Bloomsburg Town Hall

3. street address or specific location: 334-336 Chestnut Ave.

26. brief description (note unusual features, inte

Stories: 2 stories, rectangular shape
Bays: 4 bays
Roof: Gable
Windows: 1/1 sash with plain trim
Doors: 2 front doors with pedimented hoods
Foundation: Concrete

CONTRIBUTING

(continue on back if necessary)

4. survey code: 037-BL-05E-03-281

27. history, significance and/or background

(continue on back if necessary)

28. sources of information

Sanborne Map, 1923

(continue on back if necessary)

29. prepared by: BHSS

30. date: 1980

revision(s): 12/12/80

PENNSYLVANIA HISTORIC RESOURCE SURVEY FORM
OFFICE OF HISTORIC PRESERVATION Box 1026
PA HISTORICAL & MUSEUM COMMISSION Harrisburg, PA 17120

7. Local survey organization: Bloomsburg Historic Site Survey

1. County: Columbia
2. municipality: Bloomsburg
3. street address or specific location: 357 East Street
4. survey code: 037-BL-05E-03-282
5. present name:
6. other name (historic name if any):

8. property owners name and address:
Regina Deranney and Mary Behm
357 East St.
Bloomsburg, PA

9. tax parcel number / other number: 05E-03-282

10. U.T.M. zone / easting / northing:

11. status (other surveys, lists etc.): ---

usgs sheet: Bloomsburg, PA

12. classification: site ( ) structure ( ) object ( ) building (X) in N.R. district yes ( ) no ( )

13. date(s) (how determined): C.1920 (style)

14. period: 1920-1939

15. style, design or folk type: Colonial Revival

16. architect or engineer: ---

17. contractor or builder: ---

18. primary building mat./construction: clapboard & shingle siding/frame

19. original use: Residence

20. present use: Residence

21. condition: Average

22. integrity: Above Average

23. site plan with north arrow



24. photo notation:
Roll #8, Neg. #15-15A
Roll #34, Neg. #34-34A

25. file/location: ---

26. brief description (note unusual features, integrity, environment, threats and associated buildings)

Stories: 2½ stories, rectangular shape
Bays: 2 bays wide, 3 bays deep
Roof: Hip roof, asbestos shingles, chimney or south slope, hip roof dormer on front slope
Windows: 1/1 sash, plain wood surrounds
Entryway: Under full leng.. veranda supported by 3 square posts, railing has square hewn balusters.
Foundation: Only concrete

CONTRIBUTING

(continue on back if necessary)

27. history, significance and/or background

(continue on back if necessary)

28. sources of information

Sanborne Map, 1923

(continue on back if necessary)

29. prepared by:
Dave Kirwin BHSS

30. date: 1980

revision(s): 12/11/80

ADDITIONAL DATA/PHOTOS
number all continuations from front

4. survey code



EVALUATION

EVALUATOR(S)

PENNSYLVANIA HISTORIC RESOURCE SURVEY FORM
OFFICE OF HISTORIC PRESERVATION Box 1026
PA HISTORICAL & MUSEUM COMMISSION Harrisburg, PA 17120

7. Local survey organization: Bloomsburg Historic Site Survey

C

8. property owners name and address
Gordon+Hazel Rhoades, 365 East St.
John + Catherine Girton, 367 East St.
Bloomsburg, Pa

9. tax parcel number / other number: 05E-03-284, 283

10. U.T.M. zone / easting / northing

11. status (other surveys, lists etc.): ---

usgs sheet: Bloomsburg, PA 7.5

12. classification
site ( ) structure ( ) object ( )
building (X)
in N.R. district yes ( ) no ( )

13. date(s) (how determined): C.1920 (style)

14. period: 1920-1939

15. style, design or folk type: Spanish Revival
---

16. architect or engineer: ---

17. contractor or builder: ---

18. primary building mat./construction: stucco siding/ frame

19. original use: Residence

20. present use: Residence, commercial

21. condition: Average

22. integrity: Average

23. site plan with north arrow



24. photo notation
Roll #8 Neg. #15/14-14A
Roll #34 Neg. #34/35-35

25. file/location: ---

26. brief description (note unusual features, integ

Stories: 1 story, rectangular shape
Bays: 4 bays wide, 7 bays deep
Roof: Aluminum mansard roof
Windows: Picture windows
Entryway: Recessed with twin glass doors
Foundation: Concrete

CONTRIBUTING

(continue on back if necessary)

27. history, significance and/or background

(continue on back if necessary)

28. sources of information
Sanborne Map, 1923

(continue on back if necessary)

29. prepared by:
Dave Kirwin BHSS

30. date: 1980

revision(s): 12/11/80

1. County: Columbia

5. present name

2. municipality: Bloomsburg

6. other name (historic name if any)

3. street address or specific location: 365-367 East Street

4. survey code: 037-BL-05E-03-283. 284

ADDITIONAL DATA/PHOTOS number all continuations from front		4. survey code



EVALUATION

EVALUATOR(S)

C

PENNSYLVANIA HISTORIC RESOURCE SURVEY FORM
OFFICE OF HISTORIC PRESERVATION Box 1026
PA HISTORICAL & MUSEUM COMMISSION Harrisburg, PA 17120

7. Local survey organization: Bloomsburg Historic Site Survey

1. County: Columbia

5. present name:

8. property owners name and address:
John & Thelma Suman
240 East 4th Street
Bloomsburg, Pa

9. tax parcel number / other number: 05E-03-285

10. U.T.M. zone / easting / northing

11. status (other surveys, lists etc.): ---

usgs sheet: Bloomsburg, PA 7.5

12. classification: site ( ) structure ( ) object ( ) building (X) in N.R. district yes ( ) no ( )

13. date(s) (how determined): C.1850 (style)

14. period: 1840-1859

15. style, design or folk type: vernacular Georgian

19. original use: Residence

20. present use: Residence

16. architect or engineer: ---

17. contractor or builder: ---

18. primary building mat./construction: asbestos shingles/ frame

21. condition: Average

22. integrity: Average

2. municipality: Bloomsburg

6. other name (historic name if any): H.Hartman(1860)J.Wagenreller1876

23. site plan with north arrow



3. street address or specific location: 401 East Street

24. photo notation:
Roll #34
Neg. #36-36A

25. file/location: ---

26. brief description (note unusual features, integr

Stories:	2 stories, rectangular shape with rear ell
Bays:	3 bays
Roof:	Gable roof with exterior brick chimney
Windows:	2/1 sash with plain surrounds
Door:	Paneled door with 3 lights
Porch:	Open front porch wit dentiled frieze and hip roof
Foundation:	Stone

CONTRIBUTING

(continue on back if necessary)

27. history, significance and/or background

(continue on back if necessary)

28. sources of information
Cummings Map, 1860
Beers Atlas, 1875
Sanborne Map, 1923

(continue on back if necessary)

29. prepared by: BHSS

30. date: 1980

revision(s): 12/11/80

4. survey code: 037-BL-05E-03-285

PENNSYLVANIA HISTORIC RESOURCE SURVEY FORM
OFFICE OF HISTORIC PRESERVATION Box 1026
PA HISTORICAL & MUSEUM COMMISSION Harrisburg, PA 17120

7. Local survey organization: Bloomsburg Historic Site Survey

1. County: Columbia
5. present name:

8. property owners name and address:
William and Rachel Bitter
329 E. 4th Street
Bloomsburg, Pa

9. tax parcel number / other number: 05E-03-286

10. U.T.M. zone / easting / northing

11. status (other surveys, lists etc.): ---

usgs sheet: Bloomsburg, PA 7.5

12. classification
site ( ) structure ( ) object ( )
building (X)
in N.R. district yes ( ) no ( )

13. date(s) (how determined): C.1880 (style)

14. period: 1880-1899

15. style, design or folk type: vernacular victorian

19. original use: Residence

20. present use: Residence

16. architect or engineer: ---

17. contractor or builder: ---

18. primary building mat./construction: asbestos shingle siding/frame

21. condition: Average

22. integrity: Average

23. site plan with north arrow



2. municipality: Bloomsburg
6. other name (historic name if any):

24. photo notation
Roll #54
Neg. #23A-24

25. file/location: Bloomsburg Town Hall

3. street address or specific location: 329 E. 4th Street

26. brief description (note unusual features, int

Stories: 2 stories, L-shape
Bays: 3 bays
Roof: Gable with interior end chimney
Windows: 2/2 sash with plain trim
Porch: 2 bay with hip roof and Victorian posts
Foundation: Stone

CONTRIBUTING

(continue on back if necessary)

27. history, significance and/or background

(continue on back if necessary)

28. sources of information

Sanborne Map, 1923

(continue on back if necessary)

29. prepared by: BHSS

30. date: 1980

revision(s): 12/12/80

4. survey code: 037-BL-05E-03-286

C

PENNSYLVANIA HISTORIC RESOURCE SURVEY FORM
OFFICE OF HISTORIC PRESERVATION Box 1026
PA HISTORICAL & MUSEUM COMMISSION Harrisburg, PA 17120

7. Local survey organization: Bloomsburg Historic Site Survey

8. property owners name and address:
Laura Baker
R,D. 5
Bloomsburg, Pa

9. tax parcel number / other number: 05E-03-287

10. U.T.M. zone / easting / northing

11. status (other surveys, lists etc.): ---

usgs sheet: Bloomsburg, PA 7.5

12. classification: site ( ) structure ( ) object ( ) building (X) in N.R. district yes ( ) no ( )

13. date(s) how determined: C.1850 (style)

14. period: 1840-1859

15. style, design or folk type: vernacular victorian

19. original use: Residence

20. present use: Residence

16. architect or engineer: ---

17. contractor or builder: ---

18. primary building mat./construction: asbestos shingles/ frame

21. condition: Average

22. integrity: Average

5. present name

1. County: Columbia

23. site plan with north arrow



6. other name (historic name if any): J. Evans, 1876

2. municipality: Bloomsburg

24. photo notation:
Roll #8, Neg. #12-12A
Roll #9, Neg. #1A-2

25. file/location: ---

3. street address or specific location: 405 East STreet

26. brief description (note unusual features, integ

Stories: 2½ stories, T-shape
Bays: 4 bays wide, 6 bays deep
Roof: Tin roof, intersecting gables, flat roof , rear extentions, boxed cornice with returns, cross gable
Windows: 2/2 light sash with plain surrounds
Entryway: Under full length veranda, hip roof supported by columns, boxed cornice with dentiled frieze, 9 light door
Foundation: Coursed ashlar

CONTRIBUTING

(continue on back if necessary)

27. history, significance and/or background

(continue on back if necessary)

28. sources of information

Sanborne Map, 1923

(continue on back if necessary)

29. prepared by:
Dave Kirwin BHSS

30. date: 1980

revision(s): 12/11/80

4. survey code: 037-BL-05E-03-287

ADDITIONAL DATA/PHOTOS
number all continuations from front

4. survey code



EVALUATION

EVALUATOR(S)

PENNSYLVANIA HISTORIC RESOURCE SURVEY FORM
OFFICE OF HISTORIC PRESERVATION Box 1026
PA HISTORICAL & MUSEUM COMMISSION Harrisburg, PA 17120

7. Local survey organization: Bloomsburg Historic Site Survey

1. County: Columbia

5. present name:

8. property owners name and address:
Gilbert and Helen O'Neal
415 East Street
Bloomsburg, PA

9. tax parcel number / other number: 05E-03-288

10. U.T.M. zone / easting / northing

11. status (other surveys, lists etc.): ---

usgs sheet: Bloomsburg, PA 7.5

12. classification
site ( ) structure ( ) object ( )
building (X)
in N.R. district yes ( ) no ( )

13. date(s) (how determined): C. 1850 (style)

14. period: 1840-1859

15. style, design or folk type: vernacular victorian

19. original use: Residence

20. present use: Apartments

16. architect or engineer: ---

17. contractor or builder: ---

18. primary building mat./construction: aluminum siding clapboard/frame

21. condition: Poor

22. integrity: Poor

23. site plan with north arrow



6. other name (historic name if any): F. Fryer

2. municipality: Bloomsburg

24. photo notation
Roll #8 Neg. #12/11-11A
Roll #9 Neg. #3/2A-3

25. file/location: ---

3. street address or specific location: 415 East Street

26. brief description (note unusual features, integrity, environment, threats and associated buildings)

Stories: 2½ stories
Bays: 3 bays
Roof: Gable with cross gable and flat roofed near addition
Windows: 1/1 light sash windows with plain surrounds
Entryway: Encircling veranda supported by 9 columns on brich bases, simple boxed cornice, 15 light door.
Foundation: Ashlar

CONTRIBUTING

(continue on back if necessary)

27. history, significance and/or background

(continue on back if necessary)

28. sources of information
Beers Atlas, 1876
SanborneMap, 1923

(continue on back if necessary)

29. prepared by:
Dave Kirwin BHSS

30. date: 1980

revision(s): 12/11/80

4. survey code: 037-BL-05E-03-288

ADDITIONAL DATA/PHOTOS
number all continuations from front

4. survey code



EVALUATION

EVALUATOR(S)

PENNSYLVANIA HISTORIC RESOURCE SURVEY FORM
OFFICE OF HISTORIC PRESERVATION Box 1026
PA HISTORICAL & MUSEUM COMMISSION Harrisburg, PA 17120

7. Local survey organization: Bloomsburg Historic Site Survey

1. County: Columbia
2. municipality: Bloomsburg
3. street address or specific location: 324 E. 4th Street
4. survey code: 037-BL-05E-03-289
5. present name:
6. other name (historic name if any):

8. property owners name and address:
Dale and Bernice Thomas
324 E. 4th Street
Bloomsburg, PA

9. tax parcel number / other number: 05E-03-289

10. U.T.M. zone / easting / northing

11. status (other surveys, lists etc.): ---

usgs sheet: Bloomsburg, PA 7.5

12. classification: site ( ) structure ( ) object ( ) building (X) in N.R. district yes ( ) no ( )

13. date(s) (how determined): C.1910 (style)

14. period: 1900-1919

15. style, design or folk type: Colonial Revival

16. architect or engineer: ---

17. contractor or builder: ---

18. primary building mat./construction: aluminum siding/ frame

19. original use: Residence

20. present use: Residence

21. condition: Average

22. integrity: Average

23. site plan with north arrow



24. photo notation:
Roll #54
Neg. #24A-25

25. file/location: Bloomsburg Town Hall

26. brief description (note unusual features, inte

Stories: 2½ stories, rectangular shape
Bays: 3 bays
Roof: hip with gabled dormers
Windows: 1/1 and 3/1 sash with louvered shutters
Porch: Partially enclosed
Foundation: Stone

CONTRIBUTING

(continue on back if necessary)

27. history, significance and/or background

(continue on back if necessary)

28. sources of information

Sanborne Map, 1923

(continue on back if necessary)

29. prepared by: BHSS

30. date: 1980

revision(s): 12/12/80

C

PENNSYLVANIA HISTORIC RESOURCE SURVEY FORM
OFFICE OF HISTORIC PRESERVATION Box 1026
PA HISTORICAL & MUSEUM COMMISSION Harrisburg, PA 17120

7. Local survey organization: Bloomsburg Historic Site Survey

1. County: Columbia
5. present name:
2. municipality: Bloomsburg
6. other name (historic name if any):
3. street address or specific location: 326-328 E. 4th Street
4. survey code: 037-BL-05E-03-290-A

8. property owners name and address
Philip and Beverly Creasy (290-1)
326 E. 4th St. Bloomsburg, PA
Maurice and R. Jean Creasy (290-A)
326 E. 4th St. Bloomsburg, PA

9. tax parcel number / other number: 05E-03-290-A

10. U.T.M. zone easting northing
usgs sheet: Bloomsburg, PA 7.5

11. status (other surveys, lists etc.): ---

12. classification
site ( ) structure ( ) object ( )
building (X)
in N.R. district yes ( ) no ( )

13. date(s) (how determined): C.1900 (style)
14. period: 1900-1919

15. style, design or folk type: Colonial Revival

19. original use: Double Residence
20. present use: Double Residence
21. condition: Average
22. integrity: Average

16. architect or engineer: ---
17. contractor or builder: ---
18. primary building mat./construction: asbestos shingle siding/frame

23. site plan with north arrow



24. photo notation
Roll #54
Neg. #25A-26

25. file/location: Bloomsburg Town Hall

26. brief description (note unusual features, integrity, environment, threats and associated buildings)

Stories: 2½ stories, rectangular shape
Bays: 4 bays
Roof: Pedimented gable
Windows: 1/1 sahs
Doors: 2, both paneled with single lights
Porch: Open front with hip roof
Foundation: Stone

CONTRIBUTING

(continue on back if necessary)

27. history, significance and/or background

(continue on back if necessary)

28. sources of information
Sanborne Map, 1923

(continue on back if necessary)

29. prepared by: BHSS

30. date: 1980

revision(s): 12/12/80

PENNSYLVANIA HISTORIC RESOURCE SURVEY FORM
OFFICE OF HISTORIC PRESERVATION Box 1026
PA HISTORICAL & MUSEUM COMMISSION Harrisburg, PA 17120

7. Local survey organization: Bloomsburg Historic Site Survey

1. County: Columbia
5. present name:
2. municipality: Bloomsburg
6. other name (historic name if any):
3. street address or specific location: 330-332 E. 4th Street
4. survey code: 037-BL-05E-03-291

8. property owners name and address:
Alma A. Natts
332 E. Fourth St.
Bloomsburg, PA

9. tax parcel number / other number: 05E-03-291

10. U.T.M. zone / easting / northing

11. status (other surveys, lists etc.): ---

usgs sheet: Bloomsburg, PA 7.5

12. classification: site ( ) structure ( ) object ( ) building (X) in N.R. district yes ( ) no ( )

13. date(s) (how determined): C.1910 (style)

14. period: 1900-1919

15. style, design or folk type: Colonial Revival

19. original use: Double Residence

20. present use: Double Residence

16. architect or engineer: ---

17. contractor or builder: ---

18. primary building mat./construction: asbestos shingle siding/frame

21. condition: Average

22. integrity: Average

23. site plan with north arrow



24. photo notation:
Roll #54
Neg. #26A-27

25. file/location: Bloomsburg Town Hall

26. brief description (note unusual features, inte

Stories: 2½ stories, rectangular shape (house on left)
Bays: 4 bays
Roof: gable with interior brick chimney
Windows: 1/1 sahs with plain trim
Porch: Open front
Foundation: Stone

CONTRIBUTING

(continue on back if necessary)

27. history, significance and/or background

(continue on back if necessary)

28. sources of information

Sanborne Map, 1923

(continue on back if necessary)

29. prepared by: BHSS

30. date: 1980

revision(s): 12/12/80

C

PENNSYLVANIA HISTORIC RESOURCE SURVEY FORM
OFFICE OF HISTORIC PRESERVATION Box 1026
PA HISTORICAL & MUSEUM COMMISSION Harrisburg, PA 17120

7. Local survey organization: Bloomsburg Historic Site Survey

8. property owners name and address:
Walter and Rita Slusser
425 East Street
Bloomsburg, PA

9. tax parcel number / other number: 05E-03-292

10. U.T.M. zone / easting / northing

11. status (other surveys, lists etc.): ---

usgs sheet: Bloomsburg, PA 7.5

12. classification: site ( ) structure ( ) object ( ) building (X) in N.R. district yes ( ) no ( )

13. date(s) (how determined): C.1840 (style)

14. period: 1840-1859

15. style, design or folk type: vernacular georgian

16. architect or engineer: ---

17. contractor or builder: ---

18. primary building mat./construction: asbestos siding/ frame

19. original use: Residence

20. present use: Residence

21. condition: Average

22. integrity: Poor

23. site plan with north arrow



24. photo notation:
Roll # 8
Neg. # 10-10A

25. file/location: ---

26. brief description (note unusual features, integ...

Stories:	2 stories, rectangular shape with rear ells
Bays:	5 bays
Roof:	Gable roof
Windows:	6/1 aash windows with plain surrounds
Door:	Paneled door with transom and sidelight
Porch:	3 bay front porch with wrought iron posts and railing
Foundation:	Concrete covered stone

CONTRIBUTING

(continue on back if necessary)

27. history, significance and/or background:

(continue on back if necessary)

28. sources of information:
Beers Atlas, 1876
Sanborne Map, 1923

(continue on back if necessary)

29. prepared by: BHSS

30. date: 1980 revision(s): 12/11/80

1. County: Columbia

2. municipality: Bloomsburg

3. street address or specific location: 425 East Street

4. survey code: 037-BL-05E-03-292

5. present name

6. other name (historic name if any): J. Snyder, 1876

C

PENNSYLVANIA HISTORIC RESOURCE SURVEY FORM
OFFICE OF HISTORIC PRESERVATION Box 1026
PA HISTORICAL & MUSEUM COMMISSION Harrisburg, PA 17120

7. Local survey organization: Bloomsburg Historic Site Survey

1. County: Columbia

5. present name:

8. property owners name and address:
Samual and Janice Shell
433 East Street
Bloomsburg, PA

9. tax parcel number / other number: 05E-03-293-1, 293-A

10. U.T.M. zone / easting / northing:

11. status (other surveys, lists etc.): ---

usgs sheet: Bloomsburg, PA 7.5

12. classification
site ( ) structure ( ) object ( )
building (X)
in N.R. district yes ( ) no ( )

13. date(s) (how determined): C.1900 (style)

14. period: 1900-1919

15. style, design or folk type: Colonial Revival

19. original use: Double Residence

20. present use: Double Residence

16. architect or engineer: ---

17. contractor or builder: ---

18. primary building mat./construction: clapboard siding/ frame

21. condition: Average

22. integrity: Above Average

2. municipality: Bloomsburg

6. other name (historic name if any):

23. site plan with north arrow



3. street address or specific location: 433-439 East Street

24. photo notation:
Roll #8
Neg. # 10/9-9A

25. file/location: ---

26. brief description (note unusual features, integr

Stories: 2½ stories, T-shaped
Bays: 6 bays wide and 6 bays deep
Roof: Intersecting gable and gambrel, green asbestos shingle siding, gable and gambrel ends have wood fishscale shingles,
Windows: 1/1 light sash with decorative lintels
Entryway: Encircling veranda supported by 5 square posts, twin entrances with transoms
Foundation: Concrete
Pent roofed rear extension has tin roof

CONTRIBUTING

(continue on back if necessary)

4. survey code: 037-BL-05E-03-293A,1

27. history, significance and/or background

(continue on back if necessary)

28. sources of information

Sanborne Map, 1923

(continue on back if necessary)

29. prepared by:
Dave Kirwin BHSS

30. date: 1980

revision(s): 12/11/80

PENNSYLVANIA HISTORIC RESOURCE SURVEY FORM
OFFICE OF HISTORIC PRESERVATION Box 1026
PA HISTORICAL & MUSEUM COMMISSION Harrisburg, PA 17120

7. Local survey organization
Bloomsburg Historic Site Survey

1. County: Columbia
5. present name:

8. property owners name and address
Edith Montgomery
443 East Street
Bloomsburg, PA

9. tax parcel number / other number
05E-03-294

10. U.T.M. zone easting northing
usgs sheet: Bloomsburg, PA 7.5

11. status (other surveys, lists etc.)
---

12. classification
site ( ) structure ( ) object ( )
building (X)
in N.R. district yes ( ) no ( )

13. date(s) (how determined)
C.1870 (style)

14. period
1860-1879

15. style, design or folk type
vernacular Georgian

19. original use
Residence

20. present use
Residence

16. architect or engineer
---

17. contractor or builder
---

18. primary building mat./construction
aluminum siding/ frame

21. condition
Average

22. integrity
Average

2. municipality: Bloomsburg

6. other name (historic name if any)
Harrison (1876)

23. site plan with north arrow



24. photo notation
Roll #9
Neg. #6/5A-6

25. file/location
---

3. street address or specific location
443 East Street

26. brief description (note unusual features, integrity, environment, threats and associated buildings)

Stories: 2½ stories, rectangular shape with rear ell
Bay: 5 bays wide, 3 bays deep
Roof: Single gable tin roof, interior end chimney
Windows: 2nd floor-6/6 light sash window; 1st floor-1/1 light sash windows; sides have 6/6 light windows
Entryway: Recessed door with pedimented hood supported by 2 columns

CONTRIBUTING

(continue on back if necessary)

27. history, significance and/or background

(continue on back if necessary)

28. sources of information
Beers Atlas, 1876

(continue on back if necessary)

29. prepared by:
Dave Kirwin BHSS

30. date: 1980

revision(s): 12/11/80

4. survey code: 037-BL-05E-03-294

I 9

PENNSYLVANIA HISTORIC RESOURCE SURVEY FORM

OFFICE OF HISTORIC PRESERVATION Box 1026
PA HISTORICAL & MUSEUM COMMISSION Harrisburg, PA 17120

7. Local survey organization: Bloomsburg Historic Site Survey

1. County: Columbia
5. present name:
2. municipality: Bloomsburg
6. other name (historic name if any):
3. street address or specific location: 230 Chestnut Ave
4. survey code: 037-BL-05E-03-295

8. property owners name and address:
Charles Meeker
230 Chestnut Street
Bloomsburg, PA

9. tax parcel number / other number: 05E-03-295

10. U.T.M. zone / easting / northing:

11. status (other surveys, lists etc.): ---

usgs sheet: Bloomsburg, PA 7.5

12. classification
site ( ) structure ( ) object ( )
building (X)
in N.R. district yes ( ) no ( )

13. date(s) (how determined): C.1940 (style)

14. period: 1940-1959

15. style, design or folk type: Bungalow

19. original use: Residence

20. present use: Residence

16. architect or engineer: ---

17. contractor or builder: ---

18. primary building mat./construction: novelty siding/ frame

21. condition: Average

22. integrity: Average

23. site plan with north arrow



24. photo notation
Roll 54
Neg. #17A-18

25. file/location: Bloomsburg Town Hall

26. brief description (note unusual features, inte

Stories: 1½ stories, rectangular shape
Bays: 3 bays
Roof: Gable with pedimented dormer
Window: 1/1 sash with simple trim
Porch: Open front porch with tapered columns
Foundation: Concrete

~~CONTRIBUTING~~ Intrusion

(continue on back if necessary)

27. history, significance and/or background

(continue on back if necessary)

28. sources of information

(continue on back if necessary)

29. prepared by: BHSS

30. date: 1980

revision(s): 12/12/80

PENNSYLVANIA HISTORIC RESOURCE SURVEY FORM
OFFICE OF HISTORIC PRESERVATION Box 1026
PA HISTORICAL & MUSEUM COMMISSION Harrisburg, PA 17120

7. Local survey organization: Bloomsburg Historic Site Survey

1. County: Columbia

5. present name:

8. property owners name and address:
A. J. and Angeline Lenzine
615 W. Main Street
Bloomsburg, Pa

9. tax parcel number / other number: 05E-03-296

10. U.T.M. zone / easting / northing

11. status (other surveys, lists etc.): ---

usgs sheet: Bloomsburg, PA 7.5

12. classification: site ( ) structure ( ) object ( ) building (X) in N.R. district yes ( ) no ( )

13. date(s) (how determined): C.1860 (style)

14. period: 1860-1879

15. style, design or folk type: vernacular victorian

19. original use: Double Residence

20. present use: Double Residence

16. architect or engineer: ---

17. contractor or builder: ---

18. primary building mat./construction: aluminum siding/ frame

21. condition: Average

22. integrity: poor

2. municipality: Bloomsburg

6. other name (historic name if any): S. thomas (1876)

23. site plan with north arrow



24. photo notation: Roll #8
Neg. #7-7A

25. file/location: ---

3. street address or specific location: 455,457 East Street

26. brief description (note unusual features, integri

Stories:	2½ stories, rectangular shape with projecting bay on north side
Bays:	3 bays
Roof:	Gable roof with cross gable, interior end chimney
Windows:	1/1 sash and 2 light casement windows with plain surrounds
Door:	Modern door with sidelight
Porch:	Open front porch with hip roof and original columns and railing
Foundation:	Stone

CONTRIBUTING

(continue on back if necessary)

27. history, significance and/or background

(continue on back if necessary)

28. sources of information

Beers Atlas, 1875
Sanborne Map, 1923

(continue on back if necessary)

29. prepared by: BHSS

30. date: 1980

revision(s): 12/11/80

4. survey code: 037-BL-05E-03-296

C

PENNSYLVANIA HISTORIC RESOURCE SURVEY FORM
OFFICE OF HISTORIC PRESERVATION Box 1026
PA HISTORICAL & MUSEUM COMMISSION Harrisburg, PA 17120

7. Local survey organization: Bloomsburg Historic Site Survey

1. County: Columbia
2. municipality: Bloomsburg
3. street address or specific location: 459 East Street
4. survey code: 037-BL-05E-03-297
5. present name:
6. other name (historic name if any):

8. property owners name and address
Robert A. Howard
459 East Street
Bloomsburg, Pa

9. tax parcel number / other number: 05E-03-297

10. U.T.M. zone / easting / northing
usgs sheet: Bloomsburg, PA 7.5

11. status (other surveys, lists etc.): ---

12. classification
site ( ) structure ( ) object ( )
building (X)
in N.R. district yes ( ) no ( )

13. date(s) (how determined): C.1900(style)

14. period: 1900-1919

15. style, design or folk type: Colonial Revival

16. architect or engineer: ---

17. contractor or builder: ---

18. primary building mat./construction: clapboard siding/ frame

19. original use: Residence

20. present use: Residence

21. condition: Average

22. integrity: Average

23. site plan with north arrow



24. photo notation
Roll #8
Neg, #6-6A

25. file/location: ---

26. brief description (note unusual features, integrity, environment, threats and associated buildings)

Stories: 2½ stories, irregular shape
Bays: 5 bays
Roof: Hip roof with hip roof dormer, corveled interior chimney and intersecting gable
Windows: 1/1 sash with plain trim
Entryway: Entrances recessed under partially enclosed veranda with twin 8-light windows with transoms and paneled bases
Foundation: Concrete

CONTRIBUTING

(continue on back if necessary)

27. history, significance and/or background

(continue on back if necessary)

28. sources of information

Sanborne Map, 1923

(continue on back if necessary)

29. prepared by: BHSS

30. date: 1980

revision(s): 12/11/80

c

PENNSYLVANIA HISTORIC RESOURCE SURVEY FORM

OFFICE OF HISTORIC PRESERVATION Box 1026
PA HISTORICAL & MUSEUM COMMISSION Harrisburg, PA 17120

7. Local survey organization: Bloomsburg Historic Site Survey

1. County: Columbia
5. present name:

8. property owners name and address:
Dorothy and William Fisher
323 E. Fifth Street
Bloomsburg, PA

9. tax parcel number / other number: 05E-03-298

10. U.T.M. zone / easting / northing

11. status (other surveys, lists etc.): ---

usgs sheet: Bloomsburg PA 7.5

12. classification: site ( ) structure ( ) object ( ) building (X) in N.R. district yes ( ) no ( )

13. date(s) (how determined): c.1880 (style)

14. period: 1880-1899

15. style, design or folk type: vernacular victorian

16. architect or engineer: ---

17. contractor or builder: ---

18. primary building mat./construction: aluminum siding/ frame

19. original use: Residence

20. present use: Residence

21. condition: Average

22. integrity: Average

2. municipality: Bloomsburg
6. other name (historic name if any):

3. street address or specific location: 313 E. Fifth Street

23. site plan with north arrow



24. photo notation:
Roll #54
Neg. #14A-15

25. file/location: Bloomsburg Town Hall

26. brief description (note unusual features, integ

Stories:	2 stories, rectangular shape with ell
Bays:	3 bays
Roof:	gable
Windows:	2/2 sash with plain surrounds
Door:	Modern with gabled hood
Foundation:	Stone

CONTRIBUTING

(continue on back if necessary)

27. history, significance and/or background

(continue on back if necessary)

28. sources of information:
Sanborne Map, 1923

(continue on back if necessary)

29. prepared by: BHSS

30. date: 1980

revision(s): 12/12/80

4. survey code: 037-BL-05E-03-298

C

PENNSYLVANIA HISTORIC RESOURCE SURVEY FORM

OFFICE OF HISTORIC PRESERVATION Box 1026
PA HISTORICAL & MUSEUM COMMISSION Harrisburg, PA 17120

7. Local survey organization: Bloomsburg Historic site Survey

1. County: Columbia

5. present name:

8. property owners name and address:
(299) Dorothy Fisher &Barbara Telesky
323 E. Fifth St., Bloomsburg PA
(300) Dorothy Fisher &Sally Haines
323 E. Fifth St.,Bloomsburg, pA

9. tax parcel number / other number: 05E-03-299,300

10. U.T.M. zone easting northing

11. status (other surveys, lists etc.): ---

usgs sheet: Bloomsburg, PA 7.5

12. classification: site ( ) structure ( ) object ( ) building (X) in N.R. district yes ( ) no ( )

13. date(s) (how determined): C.1880 (style)

14. period: 1880-1899

15. style, design or folk type: vernacular

19. original use: Double Residence

20. present use: Double Residence

16. architect or engineer: ---

17. contractor or builder: ---

18. primary building mat./construction: asbestos siding/ frame

21. condition: Average

22. integrity: Average

2. municipality: Bloomsburg

6. other name (historic name if any):

23. site plan with north arrow



24. photo notation:
Roll #54
Neg. #15A-16

25. file/location: Bloomsburg Town Hall

3. street address or specific location: 321-323 E. 5th Street

26. brief description (note unusual features, inte

Stories: 2 stories, rectanguar shape
Bays: 4 bays
Roof: Gable
Windows: 1/1 sash
doors: 2 front doors, both paneled with single lights
Porch: Open front with shed roof
Foundation: Stone

CONTRIBUTING

(continue on back if necessary)

27. history, significance and/or background

(continue on back if necessary)

28. sources of information

Sanborne Map, 1923

(continue on back if necessary)

29. prepared by: BHSS

30. date: 1980

revision(s): 12/12/80

4. survey code: 037-BL-05E-03-299,300

C

PENNSYLVANIA HISTORIC RESOURCE SURVEY FORM
OFFICE OF HISTORIC PRESERVATION Box 1026
PA HISTORICAL & MUSEUM COMMISSION Harrisburg, PA 17120

7. Local survey organization: Bloomsburg Historic SiteSurvey

1. County: Columbia

5. present name:

8. property owners name and address:
Norma C. Elizabeth Marr
329 E. 5th Street
Bloomsburg, PA

9. tax parcel number / other number: 05E-03-301

10. U.T.M. zone easting northing

11. status (other surveys, lists etc.): ---

usgs sheet: Bloomsburg, PA 7.5

12. classification
site ( ) structure ( ) object ( )
building (X)
in N.R. district yes ( ) no ( )

13. date(s) (how determined): C. 1890 (style)

14. period: 1880-1899

15. style, design or folk type: vernacular Georgian

19. original use: Residence

20. present use: Residence

16. architect or engineer: ---

17. contractor or builder: ---

18. primary building mat./construction: asbestos shingle siding/frame

21. condition: Average

22. integrity: Average

6. other name (historic name if any):

2. municipality: Bloomsburg

23. site plan with north arrow



24. photo notation
Roll #54
Neg. #14A-15

25. file/location: Bloomsburg Town Hall

3. street address or specific location: 329 E. 5th Street

26. brief description (note unusual features, integri

Stories: 2 stories, rectangular shape
Bays: 3 bays
Roof: Gable
Windows: 1/1 sash with plain trim
Door: Paneled
Porch: Open front with shed roof
Foundation: Stone

CONTRIBUTING

(continue on back if necessary)

27. history, significance and/or background

(continue on back if necessary)

28. sources of information
Sanborne Map, 1923

(continue on back if necessary)

29. prepared by: BHSS

30. date: 1980

revision(s): 12/12/80

4. survey code: 037-BL-05E-03-301

C

PENNSYLVANIA HISTORIC RESOURCE SURVEY FORM

OFFICE OF HISTORIC PRESERVATION Box 1026
PA HISTORICAL & MUSEUM COMMISSION Harrisburg, PA 17120

7. Local survey organization: Bloomsburg Historic Site Survey

1. County: Columbia
5. present name: ---

8. property owners name and address:
Rolland Rhodomoyer
340 College Hill
Bloomsburg, Pa.

9. tax parcel number / other number: 05E-03-408

10. U.T.M. zone / easting / northing

11. status (other surveys, lists etc.): ---

usgs sheet: Bloomsburg, Pa. 7.5

12. classification: site ( ) structure ( ) object ( ) building (X) in N.R. district yes ( ) no ( )

13. date(s) (how determined): C.1880 (style)

14. period: 1880-1899

15. style, design or folk type: Victorian with Italianate features

19. original use: Double residence

20. present use: Double residence

16. architect or engineer: ---

17. contractor or builder: ---

18. primary building mat./construction: frame/aluminum siding

21. condition: Average

22. integrity: Average

2. municipality: Bloomsburg

6. other name (historic name if any): ---

23. site plan with north arrow



24. photo notation:
Roll 22
Neg. 8A-9

25. file/location: Bloomsburg Town Hall

3. street address or specific location: 340 & ??? College Hill

26. brief description (note unusual features, integrity, environment, threats and associated buildings):

Stories: 2½
Bays: 4 wide; T-shape
Roof: Single gable with cross gable brick chimneys on ridge, shed roof addition in rear boxed cornice dentils and frieze; paired scrolled brackets and over hanging eaves
Windows: 2/2 sash with plain surrounds
Doors: Both front doors are wooden with raised panels and one large light
Porch: Open front porch with boxed cornice, frieze and decorative scrollwork; also cutout brackets supported by square knobbed posts and fish scale shingle railing; side entry, pent roof portico
Foundation: Stone

CONTRIBUTING

(continue on back if necessary)

27. history, significance and/or background

(continue on back if necessary)

28. sources of information

Sanborne Map, 1923

(continue on back if necessary)

29. prepared by: BHSS

30. date: 1980

revision(s): 12/30/80

4. survey code: 037-BL-05E-03-408

C

PENNSYLVANIA HISTORIC RESOURCE SURVEY FORM
OFFICE OF HISTORIC PRESERVATION Box 1026
PA HISTORICAL & MUSEUM COMMISSION Harrisburg, PA 17120

7. Local survey organization: Bloomsburg Historic Site Survey

1. County: Columbia
5. present name: ---

8. property owners name and address:
Harold and Elizabeth Ohl
344 College Hill
Bloomsburg, Pa.

9. tax parcel number / other number: 05#-03-409

10. U.T.M. zone / easting / northing
usgs sheet: Bloomsburg, Pa. 7.5

11. status (other surveys, lists etc.): ---

12. classification: site ( ) structure ( ) object ( ) building (X) in N.R. district yes ( ) no ( )

13. date(s) (how determined): C.1890 (style)

14. period: 1880-1899

15. style, design or folk type: Queen Anne

19. original use: Residence

20. present use: Residence

16. architect or engineer: ---

17. contractor or builder: ---

18. primary building mat./construction: Clapboard/frame const.

21. condition: Above average

22. integrity: Above average

23. site plan with north arrow



6. other name (historic name if any): Louis Gross

2. municipality: Bloomsburg

24. photo notation: Roll 24
Neg. 7A-8

25. file/location: Bloomsburg Town Hall

3. street address or specific location: 344 College Hill

26. brief description (note unusual features, integrity, environment, threats and associated buildings)

Stories:	2½
Bays:	4 wide, irregular shape due to circular projecting bays with turrets
Roof:	and finials; intersecting, multi-planed gable roof with slate shingle and a pedimented dormer
Windows:	1/1 sash with plain surrounds
Door:	Paneled door with sidelights
Porch:	Verandah with gingerbread trim
Foundation:	Concrete

CONTRIBUTING

(continue on back if necessary)

27. history, significance and/or background

(continue on back if necessary)

28. sources of information

Souvenir Book, 1901
Sanborne Map, 1923

(continue on back if necessary)

29. prepared by: BHSS

30. date: 1980

revision(s): 12/30/80

4. survey code: 037-BL-05E-03-409

PENNSYLVANIA HISTORIC RESOURCE SURVEY FORM
OFFICE OF HISTORIC PRESERVATION Box 1026
PA HISTORICAL & MUSEUM COMMISSION Harrisburg, PA 17120

7. Local survey organization: Bloomsburg Historic Site Survey — C

1. County: Columbia
5. present name: ---
2. municipality: Bloomsburg
6. other name (historic name if any): C. F. Knapp
3. street address or specific location: 348 College Hill
4. survey code: 037-BL-05E-03-410

8. property owners name and address:
J. Blair and Martha Hartman
c/0 Martha Knorr
348 College Hill
Bloomsburg, Pa.

9. tax parcel number / other number: 05E-03-410

10. U.T.M. zone / easting / northing

11. status (other surveys, lists etc.): ---

usgs sheet: Bloomsburg, Pa. 7.5

12. classification: site ( ) structure ( ) object ( ) building (X) in N.R. district yes ( ) no ( )

13. date(s) (how determined): C.1870 (style)

14. period: 1860-1879

15. style, design or folk type: Georgian Revival

16. architect or engineer: ---

17. contractor or builder: ---

18. primary building mat./construction: Aluminum siding/frame construction

19. original use: Residence

20. present use: Residence and office

21. condition: Above average

22. integrity: Average

23. site plan with north arrow



24. photo notation:
Roll 22
Neg. 6A-7

25. file/location: Bloomsburg Town Hall

26. brief description (note unusual features, integrity, environment, threats and associated buildings):

Stories: 2½
Bays: 5 wide x 2 deep; + shape
Roof: Intersecting gables; asbestos shingle siding; boxed cornice; wide soffets with frieze; exterior ashlar chimney
Windows: 6/6 light sash windows; picture window on 1st floor front; windows have plain surrounds and aluminum storm windows
Entryway: Pent roof portico with square posts with scrolled woodwork; door has fluted pillasters and a paneled transom; door has 3 lights over 2 panels
Foundation: Cement covered ashlar

CONTRIBUTING

(continue on back if necessary)

27. history, significance and/or background

C. F. Knapp was an insurance agent who was born in Besigheim, Wurtemberg, Germany in 1822. He moved to Bloomsburg from Philadelphia when he was 21. He helped build the iron furnaces, and he worked as a miner. He then became a special agent and adjuster for the State of Pa. for 3 companies. He was very active in the Caldwell Consistory and held important positions in that group.

(continue on back if necessary)

28. sources of information

Beers Atlas, 1875
Sanborne Map, 1923

(continue on back if necessary)

29. prepared by: Dave Kerwin BHSS

30. date: 1980

revision(s): 12/30/80

C

PENNSYLVANIA HISTORIC RESOURCE SURVEY FORM
OFFICE OF HISTORIC PRESERVATION Box 1026
PA HISTORICAL & MUSEUM COMMISSION Harrisburg, PA 17120

7. Local survey organization: Bloomsburg Historic Site Survey

5. present name: ---

1. County: Columbia

8. property owners name and address:
Carl B. Viets
352 College Hill
Bloomsburg, Pa.

9. tax parcel number / other number: 05E-03-411

10. U.T.M. zone / easting / northing

11. status (other surveys, lists etc.): ---

usgs sheet: Bloomsburg, Pa. 7.5

12. classification: site ( ) structure ( ) object ( ) building (X) in N.R. district yes ( ) no ( )

13. date(s) (how determined): C.1890

14. period

15. style, design or folk type: Queen Anne

19. original use: Residence

20. present use: Residence

16. architect or engineer: ---

17. contractor or builder: ---

18. primary building mat./construction: Brick/stretcher bond/Masonary const.

21. condition: Above average

22. integrity: Above average

6. other name (historic name if any): ---

2. municipality: Bloomsburg

23. site plan with north arrow

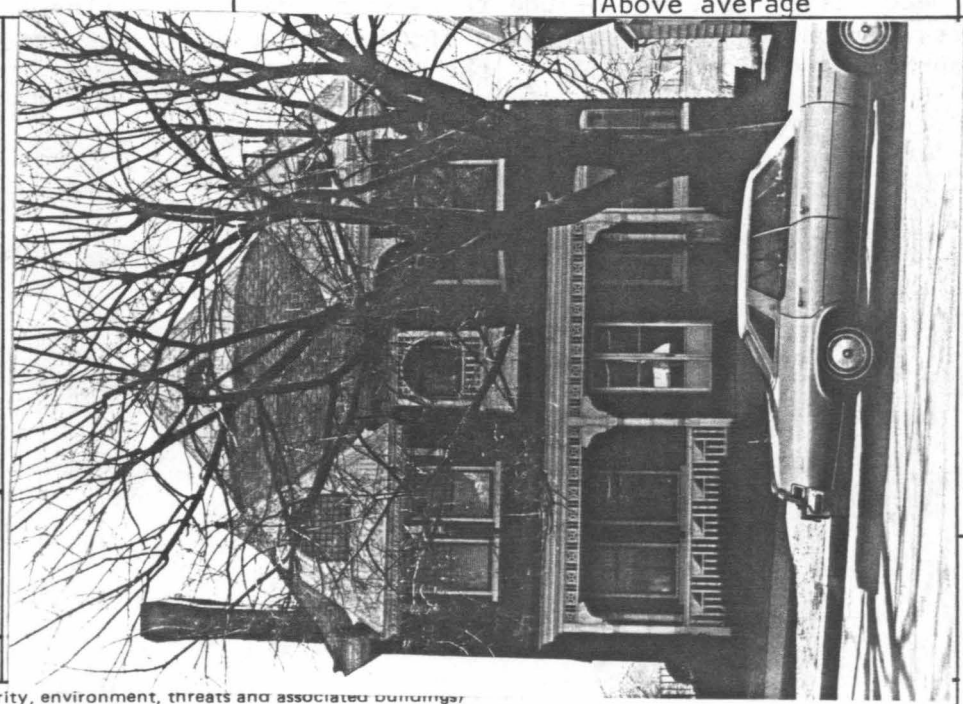

24. photo notation:
Roll 22
Neg. 5A-6

25. file/location: Bloomsburg Town Hall

3. street address or specific location: 352 College Hill

26. brief description (note unusual features, integrity, environment, threats and associated buildings)

Stories: 3

Bays: 3 wide x 4 deep; irregular shape

Roof: Hip roof with gable peak, slate shingle siding, finials at gable ends that are highly enriched with wood craftsmanship; boxed cornices with decorative frieze and consol brackets; large corbled chimney

Windows: Top gable has fan light with colored glass, 2nd floor has 42/1 light windows and 1/1 arched windows; other windows are 1/1 light sash; on the west side of the house there is a pair of windows with a large circular transom with intricate tracery and stained glass

Entryway: Pent roof verandah supported by turned victorian columns, brackets, architraved boxed cornice, dentiled frieze, and ornate balconnet; the ground level balustrade has square tooled balustars and inlaid panels; the double wood doors have a rounded transom

CONTRIBUTING

(over)

(continue on back if necessary)

4. survey code: 037-BL-05E-03-411

27. history, significance and/or background

(continue on back if necessary)

28. sources of information

Sanborne Map, 1923

(continue on back if necessary)

29. prepared by:
Dave Kerwin BHSS

30. date: 1980

revision(s): 12/30/80

ADDITIONAL DATA/PHOTOS number all continuations from front		4. survey code

Foundation: coursed ashlar

Other decorative features include terra cotta coursing strips, stepped brickwork, a widow's walk on segmented relieving arches over the windows, and scrolled wrought iron anchor bars from the roof of the chimney

EVALUATION

EVALUATOR(S)

C

PENNSYLVANIA HISTORIC RESOURCE SURVEY FORM

OFFICE OF HISTORIC PRESERVATION Box 1026
PA HISTORICAL & MUSEUM COMMISSION Harrisburg, PA 17120

7. Local survey organization: Bloomsburg Historic Site Survey

5. present name: ---

1. County: Columbia

8. property owners name and address:

W. R. Galbreath
356 College Hill
Bloomsburg, Pa.

9. tax parcel number / other number: 05E-03-412

10. U.T.M. zone / easting / northing

11. status (other surveys, lists etc.): ---

usgs sheet: Bloomsburg, Pa. 7.5

12. classification: site ( ) structure ( ) object ( ) building (X) in N.R. district yes ( ) no ( )

13. date(s) (how determined): C.1860

14. period: 1860-1879

15. style, design or folk type: Vernacular/Georgian

19. original use: Residence

20. present use: Residence

16. architect or engineer: ---

17. contractor or builder: ---

18. primary building mat./construction: Brick/strecher bond masonary construction

21. condition: Above average

22. integrity: Excellent

6. other name (historic name if any)

2. municipality: Bloomsburg

23. site plan with north arrow



24. photo notation:

Roll 22
Neg. 4A-5

25. file/location: Bloomsburg Town Hall

3. street address or specific location: 356 College Hill

26. brief description (note unusual features, integrity, environment, threats and associated buildings)

Stories:	2½
Bays:	5 wide x 3 deep, rectangular shape
Roof:	Single gable, central gabled dormer, brick chimneys at each end, asbestos shingle siding
Windows:	6/6 light sash, plain wood surrounds, wood bases and lintels
Entryway:	Square fluted pillasters supporting a broken pediment complete with architraved cornice and dentiled frieze; door has 4 rounded arch lights over raised panels
Foundation:	Field stone

CONTRIBUTING

(continue on back if necessary)

27. history, significance and/or background

(continue on back if necessary)

28. sources of information

(continue on back if necessary)

29. prepared by: BHSS

30. date: 1980

revision(s): 12/30/80

4. survey code: 037-BL-05E-03-412

C

PENNSYLVANIA HISTORIC RESOURCE SURVEY FORM
OFFICE OF HISTORIC PRESERVATION Box 1026
PA HISTORICAL & MUSEUM COMMISSION Harrisburg, PA 17120

7. Local survey organization: Bloomsburg Historic Site Survey

5. present name: ---

1. County: Columbia

8. property owners name and address:
Rose Rinker
360 East Second St.
Bloomsburg, Pa.

9. tax parcel number / other number: 05E-03-413

10. U.T.M. zone / easting / northing

11. status (other surveys, lists etc.): ---

usgs sheet: Bloomsburg, Pa. 7.5

12. classification: site ( ) structure ( ) object ( ) building (X) in N.R. district yes ( ) no ( )

13. date(s) (how determined): C.1860 (style)

14. period: 1860-1879

15. style, design or folk type: Italianate

19. original use: Residence

20. present use: Residence

16. architect or engineer: ---

17. contractor or builder: ---

18. primary building mat./construction: wood/clapboard

21. condition: Excellent

22. integrity: Excellent

6. other name (historic name if any): E. Heddenhart

2. municipality: Bloomsburg

23. site plan with north arrow



24. photo notation:
Roll 22
Neg. 3A-4

25. file/location: Bloomsburg Town Hall

3. street address or specific location: 360-362 College Hill

26. brief description (note unusual features, integrity, environment, threats and associated buildings)

Stories: 2½
Bays: 4 wide x 5 deep, + shape
Roof: Intersecting gables, tin and aluminum construction, boxed cornice with frieze, large scrolled brackets and returns
Windows: 6/6 light sash windows, plain surrounds, louvered shutters
Entryway: 2 separate porticos supported by square posts on brick bases, 1 is screened in
Foundation: Concrete surrounded closely by trees

CONTRIBUTING

(continue on back if necessary)

27. history, significance and/or background

(continue on back if necessary)

28. sources of information

Beers Atlas, 1875
Sanborne Map, 1923

(continue on back if necessary)

29. prepared by: Dave Kerwin BHSS

30. date: 1980

revision(s): 12/30/80

4. survey code: 037-BL-05E-03-413

C

PENNSYLVANIA HISTORIC RESOURCE SURVEY FORM
OFFICE OF HISTORIC PRESERVATION Box 1026
PA HISTORICAL & MUSEUM COMMISSION Harrisburg, PA 17120

7. Local survey organization: Bloomsburg Historic Site Survey

1. County: Columbia

5. present name: ---

8. property owners name and address:
Francis and Joan Albert
364 College Hill
Bloomsburg, Pa.

9. tax parcel number / other number: 05E-03-414

10. U.T.M. zone / easting / northing

11. status (other surveys, lists etc.): ---

usgs sheet: Bloomsburg, Pa. 7.5

12. classification
site ( ) structure ( ) object ( )
building ( )X
in N.R. district yes ( ) no ( )

13. date(s) (how determined): C.1890 (style)

14. period: 1880-1899

15. style, design or folk type: Queen Anne

19. original use: Residence

20. present use: Residence

16. architect or engineer: ---

17. contractor or builder: ---

18. primary building mat./construction: Wood frame/shingle and clapboard

21. condition: Above average

22. integrity: Above average

6. other name (historic name if any): ---

2. municipality: Bloomsburg

23. site plan with north arrow



24. photo notation
Roll 22
Neg. 2A-3

25. file/location: Bloomsburg Town Hall

3. street address or specific location: 364 College Hill

26. brief description (note unusual features, integrity, condition, threats and associated buildings)

Stories: 2½
Bays: 3 wide x 3 deep, irregular shape
Roof: Intersecting hip and gables, slate shingle construction, cresting and finals on ridge; eaves with exposed rafters and vergeboards
Windows: 1/1 light sash windows, multi-pane attic windows; 1st floor west has a fan window
Entryway: Encircling, semi screened verandah with central pediment; hip roof with boxed cornice and dentiled frieze; tuscan columns on ashlar bases
Foundation: Ashlar

CONTRIBUTING

(continue on back if necessary)

27. history, significance and/or background

--

(continue on back if necessary)

28. sources of information

(continue on back if necessary)

29. prepared by:
Dave Kerwin BHSS

30. date: 1980

revision(s): 12/30/80

4. survey code: 037-BL-05E-03-414

PENNSYLVANIA HISTORIC RESOURCE SURVEY FORM

OFFICE OF HISTORIC PRESERVATION Box 1026
PA HISTORICAL & MUSEUM COMMISSION Harrisburg, PA 17120

7. Local survey organization: Bloomsburg Historic Site Survey

1. County: Columbia
5. present name: ---
2. municipality: Bloomsburg
6. other name (historic name if any): ---
3. street address or specific location: 368 College Hill
4. survey code: 037-BL-05E-03-415

8. property owners name and address:
Zeisloft Construction Co.
368 College Hill
Bloomsburg, Pa.

9. tax parcel number / other number: 05E-03-415

10. U.T.M. zone / easting / northing

11. status (other surveys, lists etc.): ---

usgs sheet: Bloomsburg, Pa. 7.5

12. classification: site ( ) structure ( ) object ( ) building (X) in N.R. district yes ( ) no ( )

13. date(s) (how determined): C.1890 (style)

14. period: 1880-1899

15. style, design or folk type: Queen Anne

19. original use: Residence

20. present use: Campus Ministry

16. architect or engineer: ---

17. contractor or builder: ---

18. primary building mat./construction: Shingle with clap-

21. condition: Above average

22. integrity

23. site plan with north arrow



24. photo notation:
Roll 22
Neg. 1A-2

25. file/location: Bloomsburg Town Hall

26. brief description (note unusual features, integrity, environment, threats and associated buildings)

2½ stories, 4 wide x 4 deep bays, irregular shape; hip roof with intersecting gables and gabled dormers; slate shingle siding with elaborate cresting and finials on ridge; cornice complete with brackets and scrolled frieze; 2 brick corbeled chimneys; 1/1 light sash windows with original wood framed windows; gable dormers have variety of windows including 3 arched windows, fan windows with colored glass, a palladian window facing the street, stained glass windows with tracery, and an orio window with transom lights; most windows have plain surrounds; hip roof veranda with by tuscan columns on brick bases, a boxed cornice with dentiled frieze, a central pediment with face and scrolled motifes; on the 2nd floor there is a widow's walk with spindle and spool balustrade which compliments the same type of balustrade as is on the verandah; coursed ashlar block foundation.

CONTRIBUTING

(continue on back if necessary)

27. history, significance and/or background

(continue on back if necessary)

28. sources of information

(continue on back if necessary)

29. prepared by: Dave Kerwin BHSS

30. date: 1980

revision(s): 12/30/80

PENNSYLVANIA HISTORIC RESOURCE SURVEY FORM
OFFICE OF HISTORIC PRESERVATION Box 1026
PA HISTORICAL & MUSEUM COMMISSION Harrisburg, PA 17120

7. Local survey organization: Bloomsburg Historic Site Survey

5. present name: ---

1. County: Columbia

8. property owners name and address:
Charles Carlson
372 East Second St.
Bloomsburg, Pa.

9. tax parcel number / other number: 05E-03-416

10. U.T.M. zone / easting / northing

11. status (other surveys, lists etc.): ---

usgs sheets: Bloomsburg, Pa. 7.5

12. classification: site ( ) structure ( ) object ( ) building (X) in N.R. district yes ( ) no ( )

13. date(s) (how determined): C.1900 (style)

14. period: 1900-1919

15. style, design or folk type: Colonial Revival

19. original use: Residence

20. present use: Residence

16. architect or engineer: ---

17. contractor or builder: ---

18. primary building mat./construction: Colonial Revival

21. condition: Above average

22. integrity: Above average

6. other name (historic name if any): ---

2. municipality: Bloomsburg

23. site plan with north arrow



24. photo notation:
Roll 49
Neg. OA-1

25. file/location: Bloomsburg Town Hall

3. street address or specific location: 372 Penn

26. brief description (note unusual features, integ

Stories: 2
Bays: 5 wide x 3 deep, projecting 3 sided bay
Roof: Intersecting clipped gables with wide eaves and a corbeled brick chimney in the
Windows: Most are 1/1 light sash except for the central windows in the projecting bay which are 3/1 light sash; all have decorative lentils
Door: 9 lights with 3 light side lights; same trim as windows
Porch: Half hip roof with balconet above with plain posts and railing
Foundation: Cememt block
Garage: Clipped gable roof, double paneled doors with two 2 light windows; weatherboard

CONTRIBUTING

(continue on back if necessary)

4. survey code: 037-BL-05E-03-416

27. history, significance and/or background

(continue on back if necessary)

28. sources of information

Sanborne Map, 1923

(continue on back if necessary)

29. prepared by:
Carol Wynn BHSS

30. date: 1980

revision(s): 12/30/80

BLOOMSBURG HISTORIC DISTRICT
COLUMBIA COUNTY

GUIDE TO BUILDING INVENTORY:

(05E-04)

Key: SC= Survey Card
AB= Abbreviated Form
C = Contributing
I = Intrusion
V = Vacant

-1-A,2 SC	C	12, 14 W. Main St.
-1-1 SC	C	223 Center St.
-3 SC	C	16, 18, 20 E. Main St.
-4,5-A SC	I	22, 24, 26 E. Main St.
-6	V	
-7	V	
-8,9 SC	C	34, 36, 38, 40 E. Main St.
-10 SC	I	50, 52, 54 E. Main St.
-11	V	
-12,13-1,13-A SC	C	58, 60, 62, 64, 56 E. Main St.
-14 SC	I	212 Iron St.
-15 SC	I	232 Iron St.
-16 SC	C	236 Iron St.
-17 SC	C	102, 104, 106, 108 E. Main St.
-17-A SC	C	219-223 Iron St.
-18 SC	C	1 2 E. Main St.
-19 SC	C	116, 118 E. Main St.
-20-1 SC	C	122 E. Main St.
-20-A SC	I	122-124 E. Main St.
-21 SC	C	128-130 E. Main St.
-22,23 SC	C	138, 140 E. Main St.
-24 SC	I	142, 143 E. Main St.
-25 SC	I	146-150 E. Main St.
-26 SC	C	202-206 East St.
-27 SC	C	210, 212, 214 East St.
-28 SC	C	222 East St.
-29,30 SC	C	232 East St.
-31 SC	C	246-250 East St.
-32 SC	C	254 East St.
-33 SC	C	245 East St.
-34 SC	C	239 East St.
-35 SC	C	231 East St.
-36	V	
-37	C	
-38-1 SC	I	E. 2nd St.
-38-A SC	C	E. 2nd St.
-50 SC	C	149 E. Main St.?
-51 SC	C	148, 150 E. Ridge
-52 SC	C	144 E. Ridge Ave.
-53 SC	C	143 E. Main St.
-54-A SC	C	2nd St.
-54 SC	C	Iron & Main St.
-55	V	
-56-A SC	C	SW cor Iron & Ridge Ave.
-56-1 SC	C	156 Iron St.
-57 SC	C	?
-58 SC	I	50 E. Main St.
-59 SC	C	55 E. Main St.
-60 SC	C	49-51 E. Main St.
-61 SC	C	45 E. 2nd St.
-62 SC	C	35, 33 E. 2nd St.
-63-A SC	V	
-63-1 SC	V	

(05E-04)

-64	SC	C	21-25 E. 2nd St.
-65	SC	I	17 E. Main St.
-66		V	
-67-1	SC	C	1-3 E. 2nd St.
-68	SC	C	5-9 E. Main St.
-69	AB	C	NE cor. Catherine & Pine Sts.

Strawberry

Code	Location	Owner/Address	Use	Date	Description	Roll #	Neg. #
05E-03-248	E. side between Fourth & Anthony	Jack and Hazel Hartzel 72 Iron St. Bloomsburg, Pa.	Garage	C.1930	1-1 bay garage and 1-5 bay garage both frame with clapboard siding CONTRIBUTING	53	14A-15
05E-03-98A	W. side between Fourth & Brugler Ave.	Norman and Lillian Hoffman 419 Catherine St. Bloomsburg, Pa.	Barn/Garage	C.1890	1 story, frame barn with a gable roof, board and batten siding and a stone foundation CONTRIBUTING	53	13A-14
05E-03-227	505	Joe Amatto 63 Iron St. Bloomsburg, Pa.	Residence	C.1890	2 bay, 2 story, frame Colonial Revival residence with asphalt siding, a gable roof, 2/2 sash windows, a 3 panel door, an open front porch with turned posts, and a stone foundation CONTRIBUTING	50	34-34A
05E-03-151	508	John and Janice Stone 299 Drinker Bloomsburg, Pa.	Residence	C.1890	3 bay, 2½ story, CONTRIBUTING	50	35-35A
Catherine ~~05E-04-69~~	N.E. corner Catherine and Pine		Commercial	C.1890	CONTRIBUTING	16	11

PENNSYLVANIA HISTORIC RESOURCE SURVEY FORM
OFFICE OF HISTORIC PRESERVATION Box 1026
PA HISTORICAL & MUSEUM COMMISSION Harrisburg, PA 17120

7. Local survey organization: Bloomsburg Historic Site Survey

1. County: Columbia

5. present name:

8. property owners name and address:
Francais Robbins - 2-12 E. Main St.
Sara Stiteler - 14 East Main Street
Marion Sidler -
Bloomsburg, PA

9. tax parcel number / other number: 05W-05-1A,2

10. U.T.M. zone easting northing

11. status (other surveys, lists etc.): ---

usgs sheet: Bloomsburg, PA 7.5

12. classification: site ( ) structure ( ) object ( ) building (X) in N.R. district yes ( ) no ( )

13. date(s) (how determined): C.1870 (style)

14. period: 1860-1879

15. style, design or folk type: Commercial

19. original use: Commercial

20. present use: Commercial

16. architect or engineer: ---

17. contractor or builder: ---

18. primary building mat./construction: brick/masonary load bearing walls

21. condition: Poor

22. integrity: Average

6. other name (historic name if any): H. J. Clark and Sons

2. municipality: Bloomsburg

23. site plan with north arrow



3. street address or specific location: 12, 14 West Main Street

24. photo notation: Roll #22
Neg. #20A-21

25. file/location: Bloomsburg Town Hall

26. brief description (note unusual features, integrity, environment, threats and associated buildings)

Structure 1 Eastside - 5 bays, 3 stories, flat roof, 1/1 sash windows with labels, central paired windows.

Structure 2 Westside - 6 bays, 3 stories, flat roof, extended bracketed eaves removed, 2/2 sash windows with 3-light elliptical transoms and labels, storefront continuous with structure, former dry goods store owned by H. J. Clark.

CONTRIBUTING

(continue on back if necessary)

27. history, significance and/or background

H. J. Clark was the proprietor of the Exchange Hotel which burned in 1869. He established the dry goods busines in 1870. He did an average business of from $25,000 to $30,000 per annum. In 1907, Emil Gelb purchased the building from the Clarks and opened Gelb's Philadelphia Store, "the largest and most attractive store in the city." (Intenational Magazine, p.9)

(continue on back if necessary)

28. sources of information
Souvenir Book, 1901
International Magazine, 1910
Sanborne Map, 1923

(continue on back if necessary)

29. prepared by: BHSS

30. date: 1980

revision(s): 12/11/80

4. survey code: C37-BL-05E-04-1A/2

C

PENNSYLVANIA HISTORIC RESOURCE SURVEY FORM

OFFICE OF HISTORIC PRESERVATION Box 1026
PA HISTORICAL & MUSEUM COMMISSION Harrisburg, PA 17120

7. Local survey organization: Bloomsburg Historic Site Survey

1. County: Columbia
5. present name:

8. property owners name and address:
Gale and Jane Pitchford
223 Center Street
Bloomsburg, PA

9. tax parcel number / other number: 05E-04-1-1

10. U.T.M. zone / easting / northing

11. status (other surveys, lists etc.): ---

usgs sheet: Bloomsburg, PA 7.5

12. classification
site ( ) structure ( ) object ( )
building (x)
in N.R. district yes ( ) no ( )

13. date(s) (how determined): C.1880 (style)

14. period: 1880-1899

15. style, design or folk type: Commercial

16. architect or engineer: ---

17. contractor or builder: ---

18. primary building mat./construction: Italianate

19. original use: Commercial

20. present use: Commercial, Residence

21. condition: Average

22. integrity: Average

23. site plan with north arrow



2. municipality: Bloomsburg

6. other name (historic name if any):

3. street address or specific location: 223 Center St. between Pine and Second

4. survey code: 037-BL-05E-04-1-1

24. photo notation:
Roll #18
Neg. #14-14A

25. file/location: Bloomsburg Town Hall

26. brief description (note unusual features, integrit

This building is at the rar of Woolworks. It is divided into 3 parts: one is 3 bays, 3 stories in size; one is 2 stories in size, and one is 1 story , windows are 1/1 sash with arched aheads; the buildings feature corbeled friezes and the first one has a simple oriole window with a dentiled frieze and pendants

CONTRIBUTING

(continue on back if necessary)

27. history, significance and/or background

(continue on back if necessary)

28. sources of information

Sanborne, Map, 1923

(continue on back if necessary)

29. prepared by: BHSS

30. date: 1980

revision(s): 12/12/80

C

PENNSYLVANIA HISTORIC RESOURCE SURVEY FORM

OFFICE OF HISTORIC PRESERVATION Box 1026
PA HISTORICAL & MUSEUM COMMISSION Harrisburg, PA 17120

7. Local survey organization: Bloomsburg Historic Site Survey

1. County: Columbia
5. present name:
2. municipality: Bloomsburg
6. other name (historic name if any):
3. street address or specific location: 16, 18, 20 East Main Street
4. survey code: 037-BL-05E- -04-3

8. property owners name and address:
W. H. Titman, Est.
c/o Bloomsburg Bank
Bloomsburg, PA

9. tax parcel number / other number: 05E-04-3

10. U.T.M. zone / easting / northing

11. status (other surveys, lists etc.): ---

usgs sheet: Bloomsburg, PA 7.5

12. classification: site ( ) structure ( ) object ( ) building (X) in N.R. district yes ( ) no ( )

13. date(s) (how determined): C.1870 (style)

14. period: 1860-1879

15. style, design or folk type: Commercial

16. architect or engineer: ---

17. contractor or builder: ---

18. primary building mat./construction: Uncoursed ashlar/ masonary

19. original use: Commercial

20. present use: Commercial

21. condition: Above Average

22. integrity: Average

23. site plan with north arrow



24. photo notation:
Roll #22
Neg, #19A-20

25. file/location: Bloomsburg Town Hall

26. brief description (note unusual features, integri

4 bays, 3 stories, flat roof, 2/2 sash windows with segmental stone surrounds, quoins, altered storefront.

CONTRIBUTING

(continue on back if necessary)

27. history, significance and/or background

(continue on back if necessary)

28. sources of information

Sanborne Map, 1923

(continue on back if necessary)

29. prepared by:
Kathey Hause BHSS

30. date: 9/12

revision(s): 12/11/80

I

PENNSYLVANIA HISTORIC RESOURCE SURVEY FORM
OFFICE OF HISTORIC PRESERVATION Box 1026
PA HISTORICAL & MUSEUM COMMISSION Harrisburg, PA 17120

7. Local survey organization: Bloomsburg, Historic Site Survey

1. County: Columbia

5. present name:

8. property owners name and address:
5A- J. Norman and Emile Ball
1106 N. 20 Street
Allentown, PA
4 -Robbins - Holman, Inc.

9. tax parcel number / other number: 05E-04-5A,4

10. U.T.M. zone easting northing

11. status (other surveys, lists etc.): ---

usgs sheet: Bloomsburg, Pa 7.5

12. classification: site ( ) structure ( ) object ( ) building (X) in N.R. district yes ( ) no ( )

13. date(s) (how determined): C.1950 (style)

14. period: 1940-1959

15. style, design or folk type: Commercial

19. original use: Commercial

20. present use: Commercial

16. architect or engineer: ---

17. contractor or builder: ---

18. primary building mat./construction: brick, tile, wood, and glass

21. condition: Average

22. integrity: Average

2. municipality: Bloomsburg,

6. other name (historic name if any):

23. site plan with north arrow



24. photo notation:
Roll #25
Neg. #31A-32

25. file/location: Bloomsburg--Town Hall

3. street address or specific location: 22,24,26 East Main Street

26. brief description (note unusual features, integ

Three, one-story storefronts, undistinguished and intrusive

INTRUSIONS

(continue on back if necessary)

4. survey code: 037-BL-05E-04-4,5A

27. history, significance and/or background

Site of Central Hotel

(continue on back if necessary)

28. sources of information: ---

(continue on back if necessary)

29. prepared by: Kathey Hause BHSS

30. date: 1980

revision(s): 12/11/80

PENNSYLVANIA HISTORIC RESOURCE SURVEY FORM
OFFICE OF HISTORIC PRESERVATION Box 1026
PA HISTORICAL & MUSEUM COMMISSION Harrisburg, PA 17120

7. Local survey organization: Bloomsburg Historic Site Survey

1. County: Columbia
5. present name:

8. property owners name and address
8-Wm Lowenber Est.

9-Ja-Va, Inc.
Rt 315 Box 1026
Wilkes Barre, PA 18703

9. tax parcel number / other number: 05E-04-8,9

10. U.T.M. zone easting northing

11. status (other surveys, lists etc.): ---

usgs sheet: Bloomsburg, PA 7.5

12. classification
site ( ) structure ( ) object ( )
building (X)
in N.R. district yes ( ) no ( )

13. date(s) (how determined): C. 1860 (style)

14. period: 1860-1879

15. style, design or folk type: Commercial

19. original use: Commercial, Residence

20. present use: Commercial

16. architect or engineer: ---

17. contractor or builder: ---

18. primary building mat./construction: brick/masonary load bearing walls

21. condition: Average

22. integrity: Average

2. municipality: Bloomsburg

6. other name (historic name if any): St. Elmo Hotel

23. site plan with north arrow



3. street address or specific location: 34,36,38,40 East Main

24. photo notation
Roll #25
Neg. #30A-31

25. file/location: Bloomsburg Town Hall

26. brief description (note unusual features, integrity, environment, threats and associated buildings)

Structure 1 - (9) 3 bays, 3 stories, raised roof, dentiled and paneled freize, 2/2 sash windows with arched heads and segmental brick labels with keystones, altered storefront.

Structure 2 - (8) 4 bays, 3 stories, same features as building 1.

CONTRIBUTING

(continue on back if necessary)

4. survey code: 037-BL-05E -04-8,9

27. history, significance and/or background

In 1910, the hotel was owned by George Wagenseller. It had "25 well furnished rooms, handsome parlors, commodious office and routing room fitted with every requisite.""

(continue on back if necessary)

28. sources of information

International Magazine of Industry, June, 1910

(continue on back if necessary)

29. prepared by: Kathey Hause BHSS

30. date: 9/12

revision(s): 12/11/80

I

PENNSYLVANIA HISTORIC RESOURCE SURVEY FORM
OFFICE OF HISTORIC PRESERVATION Box 1026
PA HISTORICAL & MUSEUM COMMISSION Harrisburg, PA 17120

7. Local survey organization: Bloomsburg Historic Site Survey

1. County: Columbia
5. present name:
2. municipality: Bloomsburg
6. other name (historic name if any):
3. street address or specific location: 50,52,54 East Main Street
4. survey code: 037-BL- 05E-04-10

8. property owners name and address:
Adeline R. and Roger Robbins
Route 6
Danville, PA

9. tax parcel number / other number: 05E-04-10

10. U.T.M. zone / easting / northing
usgs sheet: Bloomsburg, PA 7.5

11. status (other surveys, lists etc.): ---

12. classification
site ( ) structure ( ) object ( )
building (X)
in N.R. district yes ( ) no ( )

13. date(s) (how determined): C.1960 (style)
14. period: 1960-1979

15. style, design or folk type: ---

16. architect or engineer: ---

17. contractor or builder: ---

18. primary building mat./construction: cement & brick/ masonary

19. original use: Commercial
20. present use: Commercial
21. condition: Average
22. integrity: Average

23. site plan with north arrow



24. photo notation
Roll #25
Neg. #29A-30

25. file/location: Bloomsburg Town Hall

26. brief description (note unusual features, integrity, environment, threats and

This 1 story building is 8 bays across and 4 bays deep. The foundation is cement. It is intrusive to the district.

INTRUSION

(continue on back if necessary)

27. history, significance and/or background

(continue on back if necessary)

28. sources of information

(continue on back if necessary)

29. prepared by:
Kathey Hause BHSS

30. date: 9/12
revision(s): 12/11/80

PENNSYLVANIA HISTORIC RESOURCE SURVEY FORM

OFFICE OF HISTORIC PRESERVATION Box 1026
PA HISTORICAL & MUSEUM COMMISSION Harrisburg, PA 17120

7. Local survey organization: Bloomsburg Historic Site Survey

1. County: Columbia

5. present name:

8. property owners name and address: Hock, Shuman, and Robbins

See Back

9. tax parcel number / other number: 05E-04-12,13-1,13-A

10. U.T.M. zone / easting / northing

11. status (other surveys, lists etc.): ---

usgs sheet: Bloomsburg, PA 7.5

12. classification: site ( ) structure ( ) object ( ) building (X) in N.R. district yes ( ) no ( )

13. date(s) (how determined): C.1890 (style)

14. period: 1880-1899

15. style, design or folk type: Victorian Romanesque

19. original use: commercial

20. present use: Commercial

16. architect or engineer: ---

17. contractor or builder: ---

18. primary building mat./construction: Brick/masonary load bearing walls

21. condition: Above Average

22. integrity: Above Average

6. other name (historic name if any): Crescent Building

2. municipality: Bloomsburg

23. site plan with north arrow



24. photo notation: Roll #25
Neg.#28A-29

25. file/location: Bloomsburg - Town Hall

3. street address or specific location: 58,60,62,64, & 56 E. Main St.

26. brief description (note unusual features, integrity, environment, threats and associated buildings)

This 3 story common bond brick building is 8 bays wide and 5 bays deep. The foundation is stone. The roof is flat with elaborate detailed cornice with battlements and statuary and a curbeled freize.

Windows: 3rd floor-1/1 with segmental brick arches on third floor on either side of central bay defined by engaged piers; within the central bay. 1/1 sash windows have brick labels with keystones and are Accentuated by a recess brick crescent, a small arched window surrmounts a sandstone belt course that runs the length of the third floor between the windows only broken by the poers; a floral motif casts in terracotta lies below the belt course and rests on a continuous window sill that like the belt course is only bro-

CONTRIBUTING

(continue on back if necessary)

4. survey code: 037-BL-05-04-12,13-1,13A

27. history, significance and/or background: ---

(continue on back if necessary)

28. sources of information: ---

(continue on back if necessary)

29. prepared by: Kathey Hause BHSS

30. date: 9/12

revision(s): 12/11/80

ADDITIONAL DATA/PHOTOS number all continuations from front		4. survey code

ken by the peir
2nd floor-1/1 sash windows with arched transoms and radiating arches with keystones linked by belt course, balconies accentuate the graceful curves of the windows, another terra cotta embellishment is set between the windowin the central bay. The storefronts and signage are incompatible with one another.

12
Nancy S. Hock
R.D. 4
Bloomsburg, Pa

13-1
John A. Shuman
240 E. Fourth Street
Bloomsburg, PA

13-A
Josephine L. Robbins
62 East Main Street
Bloomsburg, PA

EVALUATION

EVALUATOR(S)

I

PENNSYLVANIA HISTORIC RESOURCE SURVEY FORM

OFFICE OF HISTORIC PRESERVATION Box 1026
PA HISTORICAL & MUSEUM COMMISSION Harrisburg, PA 17120

7. Local survey organization
Bloomsburg Historic Site Survey

1. County Columbia

5. present name --

8. property owners name and address
Stanley LeVan
239 Iron Street
Bloomsburg, PA 17815

9. tax parcel number / other number
05E-04-14

10. U.T.M. zone easting northing
usgs sheet Bloomsburg,PA (75)

11. status (other surveys, lists etc.)
--

12. classification
site ( ) structure ( ) object ( )
building (X)
in N.R. district yes ( ) no ( )

13. date(s) (how determined)
C-1900 (style)

14. period
1900-1919

15. style, design or folk type
Commercial

19. original use
Commercial

20. present use
Commercial/Residence

16. architect or engineer
--

17. contractor or builder
--

18. primary building mat./construction
Asbestos siding
wooden frame

21. condition
Average

22. integrity
Poor

6. other name (historic name if any) --

2. municipality Bloomsburg

23. site plan with north arrow



24. photo notation
Roll 17, Neg. No. 9A-10

25. file/location
Bloomsburg Town Hall

3. street address or specific location
212 Iron Street

26. brief description (note unusual features, integrity, environment, threats and associated buildings)

Bays: 3 wide x 2 deep
Stories: 2 stories, rectangular shape
Roof: Flat with false front
Windows: 2nd floor-3 sided bay with 1/1 sash windows
1st floor-2 large display windows
Door: Recessed 4 light wooden door with raised panels and blind transom
Foundation: Cement

INTRUSION

(continue on back if necessary)

4. survey code
037-BL-05E-04-14

27. history, significance and/or background
--

(continue on back if necessary)

28. sources of information
--

(continue on back if necessary)

29. prepared by:
BHSS

30. date 8/16/80

revision(s) 11/21/80

I

PENNSYLVANIA HISTORIC RESOURCE SURVEY FORM
OFFICE OF HISTORIC PRESERVATION Box 1026
PA HISTORICAL & MUSEUM COMMISSION Harrisburg, PA 17120

7. Local survey organization
Bloomsburg Historic Site Survey

1. County: Columbia
5. present name: --

8. property owners name and address
John and Theresa Rupert
R.D. #3
Mainville, PA

9. tax parcel number / other number
05E-04-[illegible] 15

10. U.T.M. zone easting northing
usgs sheet: Bloomsburg, PA (7.5)

11. status (other surveys, lists etc.)
--

12. classification
site ( ) structure ( ) object ( )
building (X)
in N.R. district yes ( ) no ( )

13. date(s) (how determined)
C-1940 (style)

14. period
1940-1959

15. style, design or folk type
Astyler

16. architect or engineer
--

17. contractor or builder
--

18. primary building mat./construction
Cinder block

19. original use
Commercial

20. present use
Commercial

21. condition
Average

22. integrity
Average

2. municipality: Bloomsburg

6. other name (historic name if any)
--

23. site plan with north arrow



24. photo notation
Roll 44, Neg. No. 19A-20

3. street address or specific location
232 Iron Street

25. file/location
Bloomsburg Town Hall

26. brief description (note unusual features, integr

Bays: 3 wide x 5 deep

This building is intrusive to the district.

Intrusion

(continue on back if necessary)

27. history, significance and/or background
--

(continue on back if necessary)

28. sources of information
--

(continue on back if necessary)

29. prepared by:
BHSS

30. date
1980

revision(s)
11/21/80

4. survey code
037-BL-05E-04-15

PENNSYLVANIA HISTORIC RESOURCE SURVEY FORM
OFFICE OF HISTORIC PRESERVATION Box 1026
PA HISTORICAL & MUSEUM COMMISSION Harrisburg, PA 17120

7. Local survey organization: Bloomsburg Historic Site Survey

1. County: Columbia

5. present name: --

8. property owners name and address:
Randall and Roxanne Grasley
R.D. #2
Bloomsburg, PA 17815

9. tax parcel number / other number: 05E-[redacted] 04-16

10. U.T.M. zone / easting / northing

11. status (other surveys, lists etc.): --

usgs sheet: Bloomsburg, PA (7.5)

12. classification: site ( ) structure ( ) object ( ) building (X) in N.R. district yes ( ) no ( )

13. date(s) (how determined): C-1880 (style)

14. period: 1880-1899

15. style, design or folk type: Colonial Revival

19. original use: Residence

20. present use: Residence

16. architect or engineer: --

17. contractor or builder: --

18. primary building mat./construction: Brick; masonry load bearing walls

21. condition: Average

22. integrity: Poor

2. municipality: Bloomsburg

6. other name (historic name if any): --

23. site plan with north arrow



24. photo notation: Roll 44, Neg. No. 20A-21

25. file/location: Bloomsburg Town Hall

3. street address or specific location: 236 Iron Street

26. brief description (note unusual features, integrity, environment, threats and associated buildings)

Bays: 3 wide x 4 deep
Stories: 2½ stories, common bond brick
Foundation: Stone
Windows: 1/1 sash with segmental relieving arches

CONTRIBUTING

(continue on back if necessary)

27. history, significance and/or background

The building was formerly the Owl's Club.

(continue on back if necessary)

28. sources of information

Sanborne Map of 1923.

(continue on back if necessary)

29. prepared by: BHSS

30. date: 9/12/80

revision(s): 11/21/80

4. survey code: 037-BL-05E-[redacted]-04-16

PENNSYLVANIA HISTORIC RESOURCE SURVEY FORM
OFFICE OF HISTORIC PRESERVATION Box 1026
PA HISTORICAL & MUSEUM COMMISSION Harrisburg, PA 17120

7. Local survey organization: Bloomsburg Historic Site Survey

1. County: Columbia
5. present name:
2. municipality: Bloomsburg
6. other name (historic name if any): A. J. Evans
3. street address or specific location: 102, 104, 106, 108 E. Main St. Racusin's
4. survey code: 037-BL-05E-04-17

8. property owners name and address:
Mr. & Mrs. Dennis Williams
R.D. 8
Bloomsburg

9. tax parcel number / other number: 05E-04-17

10. U.T.M. zone / easting / northing
usgs sheet: Bloomsburg, PA 7.5

11. status (other surveys, lists etc.): ---

12. classification
site ( ) structure ( ) object ( )
building (X)
in N.R. district yes ( ) no ( )

13. date(s) (how determined): C1880 (style)

14. period: 1800-1899

15. style, design or folk type: ----

16. architect or engineer: ---

17. contractor or builder: ---

18. primary building mat./construction: Brick/masonary

19. original use: Commercial

20. present use: Commercial

21. condition: Average

22. integrity: Average

23. site plan with north arrow



24. photo notation
Roll # 25
Neg. #27A-28

25. file/location: Bloomsburg---Town Hall

26. brief description (note unusual features, integrity, environment, threats and associated buildings)

This 3 story common bond brick building is 6 bays wide and very deep. The foundation is stone.
Roof: Flat with bracketed and dentiled cornice
Windows: 2/2 sash with pointed arched labels
Recessed panels punctuate the facade while star-shaped struts ornament the space between the second and third story windows
Entrances: 3 recessed entrances
Storefronts and signage are not original

CONTRIBUTING

(continue on back if necessary)

27. history, significance and/or background

(continue on back if necessary)

28. sources of information

Beers Atlas, 1876

(continue on back if necessary)

29. prepared by:
Kathey Hause BHSS

30. date: 9/12/80

revision(s): 12/9/80

PENNSYLVANIA HISTORIC RESOURCE SURVEY FORM

OFFICE OF HISTORIC PRESERVATION Box 1026
PA HISTORICAL & MUSEUM COMMISSION Harrisburg, PA 17120

7. Local survey organization: Bloomsburg Historic Site Survey

1. County: Columbia
5. present name: --

8. property owners name and address:
Dennis and Cynthia Williams
R.D. #8
Bloomsburg, PA 17815

9. tax parcel number / other number: 05E-04-17-A

10. U.T.M. zone / easting / northing
usgs sheet: Bloomsburg, PA (7.5)

11. status (other surveys, lists etc.): --

12. classification: site ( ) structure ( ) object ( ) building (X) in N.R. district yes ( ) no ( )

13. date(s) (how determined): C-1880 (style)

14. period: 1880-1899

15. style, design or folk type: Vernacular Victorian

19. original use: Commercial

20. present use: Commercial

16. architect or engineer: --

17. contractor or builder: --

18. primary building mat./construction: frame construction
asphalt siding

21. condition: Average

22. integrity: Poor

23. site plan with north arrow



24. photo notation: Roll 16, Neg. No. 11-11A

25. file/location: Bloomsburg Town Hall

6. other name (historic name if any): --

2. municipality: Bloomsburg

3. street address or specific location: 219-223 Iron Street

26. brief description (note unusual features, integrity, environment, threats and associated buildings)

Bays: 5 wide x 3 deep
Stories: 2½ stories, irregular shape
Roof: Flat and single gable
Windows: 2/2 sash, 1/1 sash display windows
Doors: Wooden with raised panels and large light
Foundation: Cement

CONTRIBUTING

(continue on back if necessary)

27. history, significance and/or background: --

(continue on back if necessary)

4. survey code: 037-BL-05E-04-17-A

28. sources of information: --

(continue on back if necessary)

29. prepared by: BHSS

30. date: 8/16/80

revision(s):

PENNSYLVANIA HISTORIC RESOURCE SURVEY FORM
OFFICE OF HISTORIC PRESERVATION Box 1026
PA HISTORICAL & MUSEUM COMMISSION Harrisburg, PA 17120

7. Local survey organization: Bloomsburg Historic Site Survey

1. County: Columbia
2. municipality: Bloomsburg
3. street address or specific location: 112 East Main Street
4. survey code: 037-BL-05E-04-18
5. present name:
6. other name (historic name if any): A. Creasy

8. property owners name and address:
Leslie T, and Beulah Ritter
112 E. Main Street
Bloomsburg, PA

9. tax parcel number / other number: 05E-04-18

10. U.T.M. zone / easting / northing
usgs sheet: Bloomsburg, PA 7.5

11. status (other surveys, lists etc.): ---

12. classification: site ( ) structure ( ) object ( ) building (X) in N.R. district yes ( ) no ( )

13. date(s) (how determined): C 1870 (style)

14. period: 1860-1879

15. style, design or folk type: Commercial Italianate features

16. architect or engineer: ---

17. contractor or builder: ---

18. primary building mat./construction: Brick/masonary

19. original use: Commercial

20. present use: Commercial

21. condition: Average

22. integrity: Average

23. site plan with north arrow



24. photo notation
Roll # 25
Neg. #26A-27

25. file/location: Bloomsburg Town Hall

26. brief description (note unusual features, integrity, environment, trends and associations)

This 3 story common bond brick building (on left in photo) is 3 bays wide and very deep. The foundation is stone
Roof: Jerkin roof with elaborate cornice with brackets, statuary and corbeled freize
Windows: 1/1 sash with arched heads and lables and sills
A cornice separates the top floors from the storefront which features a glass door and plate glass windows

CONTRIBUTING

(continue on back if necessary)

27. history, significance and/or background

(continue on back if necessary)

28. sources of information

Beers Atlas, 1876

(continue on back if necessary)

29. prepared by: Kathey Hause BHSS

30. date: 9/12

revision(s): 12/9/80

C

PENNSYLVANIA HISTORIC RESOURCE SURVEY FORM

OFFICE OF HISTORIC PRESERVATION Box 1026
PA HISTORICAL & MUSEUM COMMISSION Harrisburg, PA 17120

7. Local survey organization: Bloomsburg Historic Site Survey

8. property owners name and address:
Wm Hess
Janet Rode
116 E. Main Street
Bloomsburg, PA

9. tax parcel number / other number: 05E-04-19

10. U.T.M. zone / easting / northing

11. status (other surveys, lists etc.): ---

usgs sheet: Bloomsburg, PA 7.5

12. classification: site ( ) structure ( ) object ( ) building (x) in N.R. district yes ( ) no ( )

13. date(s) (how determined): C1850 (style)

14. period

15. style, design or folk type: Italianate

19. original use: Residence

20. present use: Commercial

16. architect or engineer: ---

17. contractor or builder: ---

18. primary building mat./construction: stucco/masonary

21. condition: Above Average

22. integrity: Average

5. present name:

1. County: Columbia

23. site plan with north arrow



6. other name (historic name if any): A. Stroud

2. municipality: Bloomsburg

24. photo notation:
Roll #22
Neg. #18A-19

25. file/location: Bloomsburg--Town Hall

3. street address or specific location: 116 & 118 E. Main Street

26. brief description (note unusual features, integrity, environment, threats and associated buildings)

4 bays, 2 stories, rectangular shape
Roof: Gable with bracketed cornice
Windows: 1/1 with simple trim and louvered shutters
Door: Paneled with pediment and pilesters
Bay window with pent roof

CONTRIBUTING

(continue on back if necessary)

4. survey code: 037-BL-05E-04-19

27. history, significance and/or background

(continue on back if necessary)

28. sources of information

Beers Atlas, 1876

(continue on back if necessary)

29. prepared by: BHSS

30. date: 1980

revision(s): 12/9/80

C

PENNSYLVANIA HISTORIC RESOURCE SURVEY FORM

OFFICE OF HISTORIC PRESERVATION Box 1026
PA HISTORICAL & MUSEUM COMMISSION Harrisburg, PA 17120

7. Local survey organization: Bloomsburg Historic Site Survey

1. County: Columbia
5. present name:

8. property owners name and address:
Edward M. Campbell
120 E. Main Street
Bloomsburg, PA

9. tax parcel number / other number: 05E-04-20-1

10. U.T.M. zone / easting / northing

11. status (other surveys, lists etc.): ---

usgs sheet: Bloomsburg, PA 7.5

12. classification: site ( ) structure ( ) object ( ) building (X) in N.R. district yes ( ) no ( )

13. date(s) (how determined): C1850 (style)

14. period: 1840-1859

15. style, design or folk type: Italianate

19. original use: Residence

20. present use: Commercial

16. architect or engineer: ---

17. contractor or builder: ---

18. primary building mat./construction: English Bond brick/ Masonary

21. condition: Average

22. integrity: Average

2. municipality: Bloomsburg

6. other name (historic name if any): A. Solleder

23. site plan with north arrow



24. photo notation:
Roll #22
Neg. #17A-18

25. file/location: Bloomsburg Town Hall

3. street address or specific location: Charles Yeager, Optician
122 East Main Street

26. brief description (note unusual features, integrity, environment, threats and associated buildings)

2½ story, 3 bays wide, 5 bays deep
Roof: Single gable in front, shed roof in rear, brick chimney in right front slope
Window: Exposed gable ends-2 arched 2/2 sash windows with arched heads
Second Story-2/2 sash with arched heads
First Story- large display windows
Doors: Right - Recessed single glass door with white trim that matches freize
Left - Single glass door
A shingled pent roof separates first and second story
Foundation: Stone with ciment outside

CONTRIBUTING

(continue on back if necessary)

27. history, significance and/or background

(continue on back if necessary)

4. survey code: 037-BL-05E-04-20

28. sources of information

Beers Atlas, 1876
Sanborne Map , 1923

(continue on back if necessary)

29. prepared by: Kathey Hause BHSS

30. date: 7/7/80

revision(s): 12/9/80

I

PENNSYLVANIA HISTORIC RESOURCE SURVEY FORM

OFFICE OF HISTORIC PRESERVATION Box 1026
PA HISTORICAL & MUSEUM COMMISSION Harrisburg, PA 17120

7. Local survey organization: Bloomsburg Historic Site Survey

1. County: Columbia

5. present name:

8. property owners name and address:

Budd . and Myron Beyer Jr.
899 Market Street
Bloomsburg, PA

9. tax parcel number / other number: 05E-04-20-A

10. U.T.M. zone easting northing

11. status (other surveys, lists etc.): ---

usgs sheet: Bloomsburg, PA 7.5

12. classification: site ( ) structure ( ) object ( ) building (X) in N.R. district yes ( ) no ( )

13. date(s) (how determined): ~~C1940~~ (style) C1960

14. period: ~~1940-1959~~ 1960-65

15. style, design or folk type: Commercial

19. original use: Commercial

20. present use: Commercial

16. architect or engineer: ---

17. contractor or builder: ---

18. primary building mat./construction: Brick stretcher course

21. condition: Good

22. integrity: Good

2. municipality: Bloomsburg

6. other name (historic name if any):

23. site plan with north arrow



3. street address or specific location: Bloomsburg Floral Center
122-124 Main Street

24. photo notation:

Roll #22
Neg. #16A-17

25. file/location: ~~Bloomsburg~~ Town Hall

26. brief description (note unusual features, integrity, environment, threats and associated buildings)

1 story, 3 bays wide
Roof: Flat, asbestos
Windows: (Neon sides) 2 large display windows
Door: Single glass door with transom
Foundation: Cement
Sign: Large plastic runnin length of front, put on over old bakery sign.

INTRUSION

(continue on back if necessary)

27. history, significance and/or background

(continue on back if necessary)

28. sources of information

(continue on back if necessary)

29. prepared by: Kathey Hause BHSS

30. date: 7/7/80 revision(s): 12/9/80

4. survey code: 037-BL-05E-04-20A

C

PENNSYLVANIA HISTORIC RESOURCE SURVEY FORM

OFFICE OF HISTORIC PRESERVATION Box 1026
PA HISTORICAL & MUSEUM COMMISSION Harrisburg, PA 17120

7. Local survey organization: Bloomsburg Historic Site Survey

1. County: Columbia
2. municipality: Bloomsburg
3. street address or specific location: Sniedman's Jewelry, 128-130 East Main Street
4. survey code: 037-BL-05E-04-21
5. present name:
6. other name (historic name if any): W. Rubb

8. property owners name and address:
Bruce and Alice K. Bowman
350 Spruce Street
Bloomsburg, PA

9. tax parcel number / other number: 05E-04-21

10. U.T.M. zone / easting / northing
usgs sheet: Bloomsburg, PA 7.5

11. status (other surveys, lists etc.): ---

12. classification: site ( ) structure ( ) object ( ) building (X) in N.R. district yes ( ) no ( )

13. date(s) (how determined): c1870 (style)

14. period: 1860-1879

15. style, design or folk type: Italianate Commercial

16. architect or engineer: ---

17. contractor or builder: ---

18. primary building mat./construction: English bond brick/ Masonary construction

19. original use: Commercial

20. present use: Commercial

21. condition: Average

22. integrity: Average

23. site plan with north arrow



24. photo notation:
Roll #22
Neg. #15A-16

25. file/location: Bloomsburg Town Hall

26. brief description (note unusual features, integrity, environment, threats and associated buildings)

3 stories, 4 bays wide, rear additon

Roof: Flat slants toward rear, small cornice, decorative brick corbeling below cornice, one brick chimney in left rear

Window: 2nd &3rd floor-1/1 sash, windows with brick labels with corbeled stops 1st floor; display windows, rectangular multi-light, leaded glass windows on each side of door.

Door: Recessed single gleass, 12 light wooden door on right. Small pent roof with decorative scrolled brackets separates 1st & 2nd floor.

Large clock on side walk in front

Foundation: Stone

CONTRIBUTING

(continue on back if necessary)

27. history, significance and/or background

William Rubb was a successful grocer in Bloomsburg in the 1880's. He was a member of the Town Council for 8 years and served as a school board director

(continue on back if necessary)

28. sources of information

Beers Atlas, 1876
History of Columbia and Montour Counties, PA, 1887

(continue on back if necessary)

29. prepared by: Kathey Hause BHSS

30. date: 7/7/80

revision(s): 12/9/80

C

PENNSYLVANIA HISTORIC RESOURCE SURVEY FORM
OFFICE OF HISTORIC PRESERVATION Box 1026
PA HISTORICAL & MUSEUM COMMISSION Harrisburg, PA 17120

7. Local survey organization: Bloomsburg Historic Site Survey

1. County: Columbia

5. present name:

8. property owners name and address:

05E-04-23 Frank W. Johnson
P.O. Box 293
05E-04-22 Luther & Donald Coleman
3820 Old Berwick Road

9. tax parcel number / other number: 05E-04-23, 05E-04-22

10. U.T.M. zone / easting / northing

11. status (other surveys, lists etc.): ---

usgs sheet: Bloomsburg, PA 7.5

12. classification: site ( ) structure ( ) object ( ) building (X) in N.R. district yes ( ) no ( )

13. date(s) (how determined): 22-C1890/23-C1870

14. period: 1880-1899/1860-1879

15. style, design or folk type: Electric

19. original use: Commercial

20. present use: Commercial

16. architect or engineer: ---

17. contractor or builder: ---

18. primary building mat./construction: masonary and frame stone

21. condition: Average

22. integrity: Average

2. municipality: Bloomsburg

6. other name (historic name if any):

23. site plan with north arrow



24. photo notation: Roll # 22
Neg. #14A-15

25. file/location: Bloomsburg Town Hall

3. street address or specific location: 138 and 140 East Main

26. brief description (note unusual features, integrity, environment, threats and associated buildings)

Structure 1 (22) -- 8 bays , 3 stories, flat roof, 2 balconies, 1/1 sash. Windows with segmental relieving arches, dentiled cornice above store front.

Structure 2 (23) -- 3 bays, 2 stories, gable roof, 1/1 sash windows with stone labels, altered store front.

CONTRIBUTING

(continue on back if necessary)

27. history, significance and/or background

A Mrs. Pereman owned the building on parcel22 in 1876

(continue on back if necessary)

28. sources of information

Beers Atlas, 1876

(continue on back if necessary)

29. prepared by: BHSS

30. date: 1980

revision(s): 12/22/80

4. survey code: 037-BL-05E-04-22/23

I

PENNSYLVANIA HISTORIC RESOURCE SURVEY FORM

OFFICE OF HISTORIC PRESERVATION Box 1026
PA HISTORICAL & MUSEUM COMMISSION Harrisburg, PA 17120

7. Local survey organization: Bloomsburg Historic Site Survey

1. County: Columbia

5. present name:

8. property owners name and address:

Frank Johnson
P.O. Box 293
Bloomsburg, PA

9. tax parcel number / other number: 05E-04-24

10. U.T.M. zone / easting / northing

11. status (other surveys, lists etc.): ---

usgs sheet: Bloomsburg, PA 7.5

12. classification: site ( ) structure ( ) object ( ) building (X) in N.R. district yes ( ) no ( )

13. date(s) (how determined): C1920 (style)

14. period: 1920-1939

15. style, design or folk type: Commercial

19. original use: Commercial

20. present use: Commercial

16. architect or engineer: ---

17. contractor or builder: ---

18. primary building mat./construction: English bond brick/ Frame construction

21. condition: Average

22. integrity: Average

2. municipality: Bloomsburg

6. other name (historic name if any):

23. site plan with north arrow



3. street address or specific location: Look & See, Texas Lunch 142 & 143 East Main

24. photo notation: Roll #22 Neg. # 13A-14

25. file/location: Bloomsburg Town Hall

4. survey code: 037-BL-05E-04-24

26. brief description (note unusual features, integrity, environment, threats and associated buildings)

Stories: 1 story
Bay: 4 bays wide, no windows but very deep
Fales top in front: 2 centered louvered air vents, 2 decorative cement rectangles
RoofL Flat, stepped
Windows: One large display window in each of the two store fronts
Doors: Two, each entering the two stores, single glass with transom
Foundation: Stone
Signs: Each have large plastic signs running the length of each store.

INTRUSION

(continue on back if necessary)

27. history, significance and/or background

(continue on back if necessary)

28. sources of information

Sanborne map, 1923

(continue on back if necessary)

29. prepared by: Kathey Hause BHSS

30. date: 7/7/80

revision(s): 12/9/80

PENNSYLVANIA HISTORIC RESOURCE SURVEY FORM

OFFICE OF HISTORIC PRESERVATION Box 1026
PA HISTORICAL & MUSEUM COMMISSION Harrisburg, PA 17120

7. Local survey organization: Bloomsburg Historic Site Survey

1. County: Columbia
2. municipality: Bloomsburg
3. street address or specific location: 146 - 150 East Main Street
4. survey code: 037-BL-05E-04-25
5. present name:
6. other name (historic name if any): E. Hendershott

8. property owners name and address:
Willard and Jean Kile
R.D. 2
Bloomsburg, PA

9. tax parcel number / other number: 05E-04-25

10. U.T.M. zone / easting / northing:

11. status (other surveys, lists etc.): ---

usgs sheet: Bloomsburg, PA 7.5

12. classification: site ( ) structure ( ) object ( ) building (X) in N.R. district yes ( ) no ( )

13. date(s) (how determined): C1950 (style)

14. period: 1940-1959

15. style, design or folk type: Italianate features

16. architect or engineer: ---

17. contractor or builder: ---

18. primary building mat./construction: Brick frame

19. original use: Residence

20. present use: Residence

21. condition: Average

22. integrity: Poor

23. site plan with north arrow



24. photo notation:
Roll #22
Neg. #12A-13

25. file/location: Bloomsburg Town Hall

26. brief description (note unusual features, integrity, environment, threats and associated buildings)

The main building is 2½ stories high and 3 bays wide. The roof is a single gable with a boxed cornice, scrolled double brackets and a freize. The second story has aluminum siding in front on the second story. 2nd floor windows-2/2 sash with louvered shutters. 1st floor windows- large single light picture windows. Wooden doors; one in center with no lights, one on right is glass with transom.

OVER

INTRUSION

(continue on back if necessary)

27. history, significance and/or background

(continue on back if necessary)

28. sources of information

Beers Atlas, 1876
Sanborne Map, 1923

(continue on back if necessary)

29. prepared by:
Kathey Hause BHSS

30. date: 5/28

revision(s): 12/9/80

ADDITIONAL DATA/PHOTOS number all continuations from front		4. survey code

The smaller building has no second floor windows. The roof is single gable with boxed cornice. Large picture windows. The door is wooden with one large light. A steeply pitched pent roof separates 1st and 2nd floors. The entire structure is Common Bond brick. The aluminum siding on second story is vertical. The foundation is cement covered stone.

EVALUATION

EVALUATOR(S)

PENNSYLVANIA HISTORIC RESOURCE SURVEY FORM
OFFICE OF HISTORIC PRESERVATION Box 1026
PA HISTORICAL & MUSEUM COMMISSION Harrisburg, PA 17120

7. Local survey organization: Bloomsburg Historic Site Survey

1. County: Columbia
5. present name:
2. municipality: Bloomsburg
6. other name (historic name if any):
3. street address or specific location: 202-206 East Street
4. survey code: 037-BL-05E-04-26

8. property owners name and address:
Ronald A. Coleman
122 East Main Street
Bloomsburg, PA

9. tax parcel number / other number: 05E-04-26

10. U.T.M. zone / easting / northing
usgs sheet: Bloomsburg, PA 7.5

11. status (other surveys, lists etc.): ---

12. classification
site ( ) structure ( ) object ( )
building (X)
in N.R. district yes ( ) no ( )

13. date(s) (how determined): C.1880 (style)
14. period: 1880-1899

15. style, design or folk type: Victorian Commercial

19. original use: Residence
20. present use: Commercial

16. architect or engineer: ---
17. contractor or builder: ---

18. primary building mat./construction: Brick, English Bond/ masonary

21. condition: Average
22. integrity: Poor

23. site plan with north arrow



24. photo notation
Roll #22
Neg. #11A-12

25. file/location: ---

26. brief description (note unusual features, integ

Stories:	2 stories
Bays:	6 bays
Roof:	Single gable, asbestos shingles, boxed cornice, scrolled frieze, brackets with finials
Windows:	2nd story-2/2 sash, plain surrounds; 1st story-large single light display
Doors:	Left-wooden door with no lights, transom; right-wooden door with one light, transom
Porch:	Pent roof portico on right
Foundation:	Stone

CONTRIBUTING

(continue on back if necessary)

27. history, significance and/or background

(continue on back if necessary)

28. sources of information

Sanborne Map, 1923

(continue on back if necessary)

29. prepared by:
Kathey Hause BHSS

30. date: 1980
revision(s): 12/9/80

PENNSYLVANIA HISTORIC RESOURCE SURVEY FORM
OFFICE OF HISTORIC PRESERVATION Box 1026
PA HISTORICAL & MUSEUM COMMISSION Harrisburg, PA 17120

7. Local survey organization: Bloomsburg Historic Site Survey

1. County: Columbia

5. present name:

8. property owners name and address:
Christopher Dole
East Street
Bloomsburg, PA

9. tax parcel number / other number: 05E-04-27

10. U.T.M. zone / easting / northing

11. status (other surveys, lists etc.): ---

usgs sheet: Bloomsburg, PA 7.5

12. classification
site ( ) structure ( ) object ( )
building (X)
in N.R. district yes ( ) no ( )

13. date(s) (how determined): C.1830 (style)

14. period: 1820-1839

15. style, design or folk type: Federal-Victorian additions

19. original use: Residence

20. present use: Residence, Commercial

16. architect or engineer: ---

17. contractor or builder: ---

18. primary building mat./construction: brick/masonary load bearing walls

21. condition: Average

22. integrity: Poor

23. site plan with north arrow



6. other name (historic name if any): Daniel Snyder

2. municipality: Bloomsburg

24. photo notation
Roll #22
Neg. #12/10A-11

3. street address or specific location: 210,212. 214 East Street

25. file/location: ---

26. brief description (note unusual features, integrity, environment, threats and associated buildings):

This 2½ story building is 5 bays across and 2 bays deep. It has 4 interior end chimneys and a cross gable wihh scalloped-shap shingle siding and 3-8/1 light mullioned windows with a continuous bracketed cornice - like lintel. A gable roof. The windows are 6/6 sash with straight lintels and sills. The storefront is altered from the original.

CONTRIBUTING

(continue on back if necessary)

27. history, significance and/or background

Daneil Snyder conducted a tannery on the corner of Main Street and Light Street in the early 1800;s. See attached.

(continue on back if necessary)

28. sources of information

Rodney Erwine (Bloomsburg Resident); Cummings Map, 1860
History of Columbia and Montour Counties; Sanborne Map, 1923
Beers Atlas, 1875

(continue on back if necessary)

29. prepared by: BHSS

30. date: 1980

revision(s): 12/9/80

4. survey code: 037-BL-05E-04-27

PENNSYLVANIA HISTORIC RESOURCE SURVEY FORM
OFFICE OF HISTORIC PRESERVATION Box 1026
PA HISTORICAL & MUSEUM COMMISSION Harrisburg, PA 17120

7. Local survey organization: Bloomsburg Historic Site Survey

1. County: Columbia

5. present name:

8. property owners name and address:
Thomas A. James
606 West Main Street
Bloomsburg, PA

9. tax parcel number / other number: 05E-04-28

10. U.T.M. zone / easting / northing

11. status (other surveys, lists etc.): ---

usgs sheet: Bloomsburg, PA 7.5

12. classification: site ( ) structure ( ) object ( ) building (X) in N.R. district yes ( ) no ( )

13. date(s) (how determined): C.1925 (style)

14. period: 1920-1939

15. style, design or folk type: ission evival features

19. original use: Commercial

20. present use: Residence, Commercial

16. architect or engineer: ---

17. contractor or builder: ---

18. primary building mat./construction: stucco/masonary

21. condition: Average, Poor

22. integrity: Average

6. other name (historic name if any):

2. municipality: Bloomsburg

23. site plan with north arrow



3. street address or specific location: 222 East Street

24. photo notation:
Roll #8
Neg. #28-28A

25. file/location: ---

26. brief description (note unusual features, integrity, environment, threats and associated buildings)

Stories: 2 stories, irregular shape, "modernized storefronts"
Bays: 6 bays
Structure 1: 3 bays, boom town roof, bracketed cornice seperates first and second floors, multi-paned leaded windows flank, a 3-light picture window
Structure 2: 3 bays, gable roof with red tile slate roof, large brackets, multi-paned leaded windows

CONTRIBUTING

(continue on back if necessary)

27. history, significance and/or background

(continue on back if necessary)

28. sources of information

(continue on back if necessary)

29. prepared by: BHSS

30. date: 1980

revision(s): 12/9/80

4. survey code: 037-BL-05E-04-28

PENNSYLVANIA HISTORIC RESOURCE SURVEY FORM
OFFICE OF HISTORIC PRESERVATION Box 1026
PA HISTORICAL & MUSEUM COMMISSION Harrisburg, PA 17120

7. Local survey organization: Bloomsburg Historic Site Survey

1. County: Columbia

5. present name:

8. property owners name and address:
Donald and Janice Wilt
232 East Street
Bloomsburg, PA

9. tax parcel number / other number: 05E-04-29.30

10. U.T.M. zone / easting / northing

11. status (other surveys, lists etc.): ---

usgs sheet: Bloomsburg, PA 7.5

12. classification: site ( ) structure ( ) object ( ) building (X) in N.R. district yes ( ) no ( )

13. date(s) (how determined): C.1890 (style)

14. period: 1880-1899

15. style, design or folk type: Queen Anne

19. original use: Residence

20. present use: Funeral home

16. architect or engineer: ---

17. contractor or builder: ---

18. primary building mat./construction: brick and shingle siding/masonary

21. condition: Above Average

22. integrity: Poor

2. municipality: Bloomsburg

6. other name (historic name if any):

23. site plan with north arrow



24. photo notation:
Roll #8
Neg. #29-29A

25. file/location: ---

3. street address or specific location: 232 East Street

26. brief description (note unusual features, integr...

Stories: 2½ stories, + shape
Bays: 4 bays
Roof: Pyramidal roof with intersecting gables and dormers
Windows: 1/1 windows with arched heads and paneled shutters, semi-elliptical window in pedimented dormer, 24 light window in shed roof dormer, mullioned window in gabled 2½ story projecting bay, picture window in enclosed veranda
Door: Double doors
Porch: Brick encased veranda

CONTRIBUTING

(continue on back if necessary)

27. history, significance and/or background

(continue on back if necessary)

28. sources of information

Sanborne Map, 1923

(continue on back if necessary)

29. prepared by: BHSS

30. date: 1980

revision(s): 12/9/80

4. survey code: 037-BL-05E-04-29.30

C

PENNSYLVANIA HISTORIC RESOURCE SURVEY FORM
OFFICE OF HISTORIC PRESERVATION Box 1026
PA HISTORICAL & MUSEUM COMMISSION Harrisburg, PA 17120

7. Local survey organization: Bloomsburg Historic Site Survey

1. County: Columbia
2. municipality: Bloomsburg
3. street address or specific location: 246-250 East Street
4. survey code: 037-BL-05E-04-31
5. present name:
6. other name (historic name if any): B. F. Zarr

8. property owners name and address:
John and Helen M^c^Dowell
125 Friar Road
Bloomsburg, PA

9. tax parcel number / other number: 05E-04-31

10. U.T.M. zone / easting / northing

11. status (other surveys, lists etc.): ---

usgs sheet: Bloomsburg, PA 7.5

12. classification: site ( ) structure ( ) object ( ) building (X) in N.R. district yes ( ) no ( )

13. date(s) (how determined): C.1860 (style)

14. period: 1860-1879

15. style, design or folk type: Italianate/Row

16. architect or engineer: ---

17. contractor or builder: ---

18. primary building mat./construction: Brick facade/ masonary

19. original use: Residence

20. present use: multiple Residence

21. condition: Average

22. integrity: Average

23. site plan with north arrow



24. photo notation:
Roll #8
Neg. #30-30A

25. file/location: 0 ---

26. brief description (note unusual features, integ...

3 bays, 2 stories, rectangular shape with frame rear ells
Gable roof with interior end chimney and eaves that return, paired scroll brackets
1/1 sash with decorative lintels and sills
Paneled door with single light, sidelights, and transom
Stone foundation

CONTRIBUTING

(continue on back if necessary)

27. history, significance and/or background

B. Frank Zarr, of French descent, was a lawyer who served as county prothonotary, president of the town council, school board director and deputy superintendent of schools in the 1870's.

(continue on back if necessary)

28. sources of information
History of Columbia and Montour Counties, 1887
Cummings Map, 1860; Beers Atlas, 1875
Sanborne Map, 1923

(continue on back if necessary)

29. prepared by: BHSS

30. date: 1980

revision(s): 12/9/80

C

PENNSYLVANIA HISTORIC RESOURCE SURVEY FORM
OFFICE OF HISTORIC PRESERVATION Box 1026
PA HISTORICAL & MUSEUM COMMISSION Harrisburg, PA 17120

7. Local survey organization: Bloomsburg Historic Site Survey

1. County: Columbia

5. present name:

8. property owners name and address
Ralph L. Dillan
254 East Street
Bloomsburg, PA

9. tax parcel number / other number: 05E-04-32

10. U.T.M. zone easting northing

11. status (other surveys, lists etc.): ---

usgs sheet: Bloomsburg, PA 7.5

12. classification
site ( ) structure ( ) object ( )
building (X)
in N.R. district yes ( ) no ( )

13. date(s) (how determined): C.1840 (style)

14. period: 1840-1859

15. style, design or folk type: Georgian

19. original use: Residence

20. present use: Residence, commercial

16. architect or engineer: ---

17. contractor or builder: ---

18. primary building mat./construction: Brick facade/ masonary

21. condition: Average

22. integrity: Poor

2. municipality: Bloomsburg

6. other name (historic name if any): J. McReynolds (1876)

23. site plan with north arrow



24. photo notation
Roll #8
Neg. #31-31A

25. file/location: ---

26. brief description (note unusual features, integrity, environment, threats and associated buildings)

3 bays, 2 stories, L-shaped with frame additions
Gable roof with 2 sets of linked end chimneys, eaves return
6/6 sash window with lintels and sills
intrusive front addition with pedimented gable roof, paneled dorr with 9-lights and 2 picture windows.

CONTRIBUTING

(continue on back if necessary)

3. street address or specific location: 254 East Street

27. history, significance and/or background

(continue on back if necessary)

4. survey code: 037-BL-05E-04-32

28. sources of information
Cummings Map, 1860
Beers Atlas, 1875
Sanborne Map, 1923

(continue on back if necessary)

29. prepared by: BHSS

30. date: 1980

revision(s): 12/9/80

PENNSYLVANIA HISTORIC RESOURCE SURVEY FORM
OFFICE OF HISTORIC PRESERVATION Box 1026
PA HISTORICAL & MUSEUM COMMISSION Harrisburg, PA 17120

7. Local survey organization: Bloomsburg Historic Site Survey

1. County: Columbia
5. present name:

8. property owners name and address:
Donald & Kay Camplese
245 East Street
Bloomsburg, PA

9. tax parcel number / other number: 05E-04-33

10. U.T.M. zone / easting / northing

11. status (other surveys, lists etc.): ---

usgs sheet: Bloomsburg, PA 7.5

12. classification: site ( ) structure ( ) object ( ) building (X) in N.R. district yes ( ) no ( )

13. date(s) (how determined): C.1850 (style)

14. period: 1840-1859

15. style, design or folk type: Italianate

19. original use: Residence

20. present use: Residence

16. architect or engineer: ---

17. contractor or builder: ---

18. primary building mat./construction: brick facade/ masonary

21. condition: Above Average

22. integrity: Above Average

2. municipality: Bloomsburg

6. other name (historic name if any): MTB (1860) S. Turnbach (1876)

23. site plan with north arrow



3. street address or specific location: 245 East Street

24. photo notation:
Roll #34
Neg. #24-24A

25. file/location: ---

26. brief description (note unusual features, integ...)

Stories: 2½ stories, rectangular shape with 1 story wing and rear ell
Bays: 3 bays
Roof: Gable roof with cross gable, brackets, interior end chimney
Windows: 6/1 sash and 4/4 casement windows, 8/1 windows on first floor, all with pediment-shaped lintels, circular window in gable, 16 light casement windows with semi-circular transom windows in wing
Door: Paneled door with transom and side lights
Porch: 1 bay porch with broken pedimented and dentiled frieze
Foundation: Stone

CONTRIBUTING

(continue on back if necessary)

4. survey code: 037-BL-05E-04-33

27. history, significance and/or background

(continue on back if necessary)

28. sources of information

Cummings Map, 1860
Beers Atlas, 1875
Sanborne Map, 1923

(continue on back if necessary)

29. prepared by:
Dave Kirwin BHSS

30. date: 1980

revision(s): 12/11/80

ADDITIONAL DATA/PHOTOS number all continuations from front		4. survey code



EVALUATION

EVALUATOR(S)

PENNSYLVANIA HISTORIC RESOURCE SURVEY FORM
OFFICE OF HISTORIC PRESERVATION Box 1026
PA HISTORICAL & MUSEUM COMMISSION Harrisburg, PA 17120

7. Local survey organization: Bloomsburg Historic Site Survey

1. County: Columbia

5. present name:

8. property owners name and address:
Diversified Acoustics Inc.
1001 Old Berwick Road
Berwick, PA

9. tax parcel number / other number: 05E-04-34

10. U.T.M. zone / easting / northing

11. status (other surveys, lists etc.): ---

usgs sheet: Bloomsburg, PA 7.5

12. classification: site ( ) structure ( ) object ( ) building (X) in N.R. district yes ( ) no ( )

13. date(s) (how determined): C1840 (style)

14. period: 1840-1859

15. style, design or folk type: Row vernacular Victorian

19. original use: Residence

20. present use: Residence

16. architect or engineer: ---

17. contractor or builder: ---

18. primary building mat./construction: ---

21. condition: Average

22. integrity: Above Average

2. municipality: Bloomsburg

6. other name (historic name if any): RBM (1860)

23. site plan with north arrow



3. street address or specific location: 239 East Street

24. photo notation:
Roll #8, Neg. #26-26A
Roll #34 Neg. #23-23A

25. file/location: ---

26. brief description (note unusual features, integrity, environment, threats and associated buildings)

Stories: 2 stories, rectangular shape
Bays: 3 bays
Roof: Gable roof (tin) with twin interior end chimneys and a wide frieze
Windows: 1/1 sash with elaborate lintels and sills
Door: Paneled door with side lights and transom
Porch: Open front porch with exposed rafters and ginger read trim
Foundation: Stone

CONTRIBUTING

(continue on back if necessary)

27. history, significance and/or background

The building is identified on both the Cummings Map and the Beers Atlas, however the owners names are not clearly legible

(continue on back if necessary)

28. sources of information

See Above

(continue on back if necessary)

29. prepared by: BHSS

30. date: 1980

revision(s): 12/11/80

4. survey code: 037-BL-05E-04-34

ADDITIONAL DATA/PHOTOS number all continuations from front		4. survey code



EVALUATION

EVALUATOR(S)

C

PENNSYLVANIA HISTORIC RESOURCE SURVEY FORM
OFFICE OF HISTORIC PRESERVATION Box 1026
PA HISTORICAL & MUSEUM COMMISSION Harrisburg, PA 17120

7. Local survey organization: Bloomsburg Historic Site Survey

8. property owners name and address
Charles and Nancy Houseneck
503 Market Street
Bloomsburg, PA

9. tax parcel number / other number: 05E-04-35

10. U.T.M. zone / easting / northing

11. status (other surveys, lists etc.): ---

usgs sheet: Bloomsburg, PA 7.5

12. classification
site ( ) structure ( ) object ( )
building (X)
in N.R. district yes ( ) no ( )

13. date(s) (how determined): C.1840 (style)

14. period: 1840-1859

15. style, design or folk type: vernacular Georgian

16. architect or engineer: ---

17. contractor or builder: ---

18. primary building mat./construction: brick facade/ masonary

19. original use: Residence

20. present use: Residence

21. condition: Average

22. integrity: Above Average

5. present name: Columbia

1. County

6. other name (historic name if any): J. Herring(1876) J. Boon(1860)

2. municipality: Bloomsburg

3. street address or specific location: 231 East Street

23. site plan with north arrow



24. photo notation
Roll #8, Neg. #27-27A
Roll #34, Neg. #22-22A

25. file/location: ---

26. brief description (note unusual features, integrity, environment, threats and associated buildings)

Stories: 2 stories
Bays: 3 bays
Roof: Gableroof with twin interior brick and chimneys and a boxed cornice
Windows: 6/6 sash withlintels, sills and louvered shutters
Doors: Paneled door with sidelights and transom
Porch: Open front porch with exposed rafters, wide frieze and tapered posts on brick bases, probrably added around 1920
Foundation: Stone

CONTRIBUTING

(continue on back if necessary)

27. history, significance and/or background
George A. Herring moved to Bloomsburg in 1876 and carried on the tanning business until 1881. He was a member of the Bloomsburg town council and an assistant county treasurerefor 6 years. His son G. S. Herring was admitted to the bar in 1885 and was a partner in the firm of Ikeler & Herring

(continue on back if necessary)

28. sources of information
History of Columbia and Mont Counties, 1887
Cummings Map,1860; Beers Atlas, 1876
Sanborne Map, 1923

(continue on back if necessary)

29. prepared by: BHSS

30. date: 1980

revision(s): 12/11/80

4. survey code: 037-BL-05E-04-35

ADDITIONAL DATA/PHOTOS number all continuations from front		4. survey code



EVALUATION

EVALUATOR(S)

I

PENNSYLVANIA HISTORIC RESOURCE SURVEY FORM
OFFICE OF HISTORIC PRESERVATION Box 1026
PA HISTORICAL & MUSEUM COMMISSION Harrisburg, PA 17120

7. Local survey organization
Bloomsburg Historic Site Survey

1. County: Columbia
5. present name: ---

8. property owners name and address
Bloomsburg Ambulance Association
E 2nd St.
Bloomsburg, Pa.

9. tax parcel number / other number
05E-05-38-1

10. U.T.M. zone easting northing
usgs sheet:

11. status (other surveys, lists etc.)

12. classification
site ( ) structure ( ) object ( )
building ( )
in N.R. district yes ( ) no ( )

13. date(s) (how determined)

14. period

15. style, design or folk type

16. architect or engineer

17. contractor or builder

18. primary building mat./construction

19. original use

20. present use

21. condition

22. integrity

2. municipality: Bloomsburg

6. other name (historic name if any): ---

23. site plan with north arrow



3. street address or specific location: E. 2nd St.

24. photo notation
Roll 24
Neg. 11A-12

25. file/location
Bloomsburg Town Hall

26. brief description (note unusual features, integrity, environment, threats and associated buildings)

3 bay, 1 story

INTRUSION

(continue on back if necessary)

27. history, significance and/or background

(continue on back if necessary)

28. sources of information

(continue on back if necessary)

29. prepared by:
BHSS

30. date: 1980

revision(s): 12/30/80

4. survey code: 037-BL-05E-04-38-1

PENNSYLVANIA HISTORIC RESOURCE SURVEY FORM

OFFICE OF HISTORIC PRESERVATION Box 1026
PA HISTORICAL & MUSEUM COMMISSION Harrisburg, PA 17120

7. Local survey organization: Bloomsburg Historic Site Survey

1. County: Columbia

5. present name: ---

8. property owners name and address:
Town Hall
E. 2nd St.
Bloomsburg, Pa.

9. tax parcel number / other number: 05E-04-38-A

10. U.T.M. zone / easting / northing

11. status (other surveys, lists etc.): ---

usgs sheet: Bloomsburg, Pa. 7.5

12. classification: site ( ) structure ( ) object ( ) building (X) in N.R. district yes ( ) no ( )

13. date(s) (how determined): C.1890 (style)

14. period: 188-1899

15. style, design or folk type: Romanesque Revival

19. original use: Town Hall

20. present use: Town Hall

16. architect or engineer: ---

17. contractor or builder: ---

18. primary building mat./construction: Masonary const/Brick

21. condition: Above average

22. integrity: Above average

2. municipality: Bloomsburg

6. other name (historic name if any): ---

23. site plan with north arrow



3. street address or specific location: E. 2nd St.

24. photo notation:
Roll 24
Neg. 12A-13

25. file/location: Bloomsburg Town Hall

26. brief description (note unusual features, integrity, environment, threats and associated buildings)

3½ story, 4 bay wide x 8 bay deep rectangular shape, gable roof with battlements, pedimented corner bays, and an exterior corbeled brick chimney; facade punctuated by bands of decorative brick work and a variety of windows which are mostly 1/1 sash; corner bay at the intersection of College Hill and East Street extends into a bell tower with a pyramidial roof and a finial. It contains the main entrances which have semi-circular blend transoms; coursed ashlar foundation; a new addition to the east and changes to the stairway are the only exterior alterations to the facade.

CONTRIBUTING

(continue on back if necessary)

27. history, significance and/or background: ---

(continue on back if necessary)

28. sources of information: ---

(continue on back if necessary)

29. prepared by: BHSS

30. date: 1980

revision(s): 12/30/80

4. survey code: 037-BL-05E-04-38-A

ADDITIONAL DATA/PHOTOS number all continuations from front		4. survey code



T. Bryce James & Associate Consultants

1190 Old Berwick Road
Bloomsburg, Pennsylvania 17815

T. BRYCE JAMES, R.S.

Office: 717-784-6921
Home: 717-672-2705

EVALUATION

EVALUATOR(S)

C

PENNSYLVANIA HISTORIC RESOURCE SURVEY FORM

OFFICE OF HISTORIC PRESERVATION Box 1026
PA HISTORICAL & MUSEUM COMMISSION Harrisburg, PA 17120

7. Local survey organization: Bloomsburg Historic Site Survey

8. property owners name and address:
Robert J. Barker
RD 5
Bloomsburg, Pa.

9. tax parcel number / other number: 05E-04-50

10. U.T.M. zone / easting / northing

11. status (other surveys, lists etc.): ---

usgs sheet: Bloomsburg, PA 7.5

12. classification
site ( ) structure ( ) object ( )
building (X)
in N.R. district yes ( ) no ( )

13. date(s) (how determined): C1920 (style)

14. period: 1920-1939

15. style, design or folk type: Commercial

16. architect or engineer: ---

17. contractor or builder: ---

18. primary building mat./construction: Masonary
Stone, brick

19. original use: Commercial

20. present use: Commercial

21. condition: Average

22. integrity: Average

5. present name: ---

1. County: Columbia

23. site plan with north arrow



6. other name (historic name if any): ---

2. municipality: Bloomsburg

24. photo notation
Roll #24
Neg. #14A-15

25. file/location: Bloomsburg Town Hall

3. street address or specific location
149-Coles Hardware
Second floor-office

26. brief description (note unusual features, integrity, associated buildings)

Stories: 3 stories, rectangular shape
Bays: 5 bays
Windows: 1/1 arched windows, stone facade on first floor, irregular placement of windows

CONTRIBUTING

(continue on back if necessary)

27. history, significance and/or background

(continue on back if necessary)

28. sources of information

Sanborne Map, 1923

(continue on back if necessary)

29. prepared by:
BHSS

30. date: 1980

revision(s): 12/11/80

4. survey code: 037-BL-05E-04-50

C

PENNSYLVANIA HISTORIC RESOURCE SURVEY FORM

OFFICE OF HISTORIC PRESERVATION Box 1026
PA HISTORICAL & MUSEUM COMMISSION Harrisburg, PA 17120

7. Local survey organization: Bloomsburg Historic Site Survey

1. County: Columbia

5. present name:

8. property owners name and address:

Robert Baher Estate
RD #5
Bloomsburg, PA

9. tax parcel number / other number: 05E-04-51

10. U.T.M. zone / easting / northing

11. status (other surveys, lists etc.): -------

usgs sheet: Bloomsburg, PA 7.5'

12. classification: site ( ) structure ( ) object ( ) building (X) in N.R. district yes ( ) no ( )

13. date(s) (how determined): C1890

14. period: 1880-1899

15. style, design or folk type: Vernacular Georgian

19. original use: Double Residence

20. present use: Double Residence

16. architect or engineer: -

17. contractor or builder: ----

18. primary building mat./construction: Frame/clapboard

21. condition: Average-Poor

22. integrity: Average

23. site plan with north arrow



6. other name (historic name if any):

2. municipality: Bloomsburg

3. street address or specific location: 148/150 E. Ridge

24. photo notation: Roll 47
Neg # 1-1A

25. file/location: Bloomsburg Town Hall

26. brief description (note unusual features, int

Stories:	2
Bays:	4 bays, rectangular shape
Roof:	Hip with extended eaves
Windows:	2/2 sash with simple trim
Doors:	2-3 panel doors with single lights
Porch:	Open front with shed roof (tin), turned posts and railing
Foundation:	Concrete

CONTRIBUTING

(continue on back if necessary)

4. survey code: 037-BL-05E-04-51

27. history, significance and/or background

The house is on a lot that belonged to the Miller Family in 1876. The main house faced Iron St. and a small house or barn faced Ridge Ave.

(continue on back if necessary)

28. sources of information

Sanbourne Map of 1923
Atlas of 1876

(continue on back if necessary)

29. prepared by: BHSS

30. date: 1980 revision(s): 12/80

PENNSYLVANIA HISTORIC RESOURCE SURVEY FORM

OFFICE OF HISTORIC PRESERVATION Box 1026
PA HISTORICAL & MUSEUM COMMISSION Harrisburg, PA 17120

7. Local survey organization: Bloomsburg Historic Site Survey

1. County: Columbia
5. present name:

8. property owners name and address:

Jay and Margaret Dent
144 E. Ridge Ave.
Bloomsburg, Pa.

9. tax parcel number / other number: 05E-04-52

10. U.T.M. zone / easting / northing

11. status (other surveys, lists etc.): -------

usgs sheet: Bloomsburg, PA 7.5'

12. classification: site ( ) structure ( ) object ( ) building (x) in N.R. district yes ( ) no ( )

13. date(s) (how determined): C1880

14. period: k880-1899

15. style, design or folk type: Vernacular Georgian

19. original use: Residence

20. present use: Double Residence

16. architect or engineer: -----

17. contractor or builder: ------

18. primary building mat./construction: Frame construction asbestos shingle

21. condition: Average

22. integrity: Average-Poor

2. municipality: Bloomsburg
6. other name (historic name if any):

23. site plan with north arrow



24. photo notation

Roll 10
Neg #

25. file/location: Bloomsburg Town Hall

3. street address or specific location: 144 E. Ridge Ave.

26. brief description (note unusual features, integrity, environment, threats and associated buildings)

Stories: 2
Bays: 4 bays, L shape
Roof: Gable (tin)
Windows: 2/2 sash with lintels and louvered shutters
Doors: Paneled with single lights
Porch: Open front, attered

CONTRIBUTING

(continue on back if necessary)

4. survey code: 037-BL-05E-04-52

27. history, significance and/or background

(continue on back if necessary)

28. sources of information

(continue on back if necessary)

29. prepared by: BHSS

30. date: 1980

revision(s): 1980

C

PENNSYLVANIA HISTORIC RESOURCE SURVEY FORM

OFFICE OF HISTORIC PRESERVATION Box 1026
PA HISTORICAL & MUSEUM COMMISSION Harrisburg, PA 17120

7. Local survey organization: Bloomsburg Historic Site Survey

1. County: Columbia

5. present name:

8. property owners name and address:

St. Pauls Epicapal Church
Iron and Main Street
Bloomsburg, PA 17815

9. tax parcel number / other number: 05E-04-53

10. U.T.M. zone / easting / northing

11. status (other surveys, lists etc.): ---

usgs sheet: Bloomsburg, PA 7.5

12. classification: site ( ) structure ( ) object ( ) building (X) in N.R. district yes ( ) no ( )

13. date(s) (how determined): C1920 (style)

14. period: 1920-1939

15. style, design or folk type: Colonial Revival

19. original use: Residence

20. present use: Commercial

16. architect or engineer: ---

17. contractor or builder: ---

18. primary building mat./construction: Brick/ Masonary

21. condition: Average

22. integrity: Average

2. municipality: Bloomsburg, PA

6. other name (historic name if any):

23. site plan with north arrow



3. street address or specific location: New Sensations
143 East Main Street

24. photo notation:

Roll # 24
Neg. # 18/16A-17

25. file/location: --- Bloom Town Hall

26. brief description (note unusual features, integrity, environment, threats and associated buildings)

CONTRIBUTING

Stories:	2½ story
Bays:	3 bays wide and 3 bays deep, rectangular shape
Roof:	Irregularly massed hiproof with decorative slate shingles, large pedimented gable in front with clapboard siding, boxed cornice and freize
Windows:	Large palladian in gable all others: 1/1 sach with recessed eliptical lentils and segmented relieving arches
Door:	Double wooden door with one long light
Porch:	Pent roof, boxed cornice, dentils freize, tuscan columns, spindle and spool balusters
Foundation:	Cement

(continue on back if necessary)

27. history, significance and/or background

(continue on back if necessary)

28. sources of information

Sanborne Map, 1923

(continue on back if necessary)

29. prepared by: Kathey Hause BHSS

30. date: 5/22/80 revision(s): 12/11/80

4. survey code: 037-BL-05E-04-53

C

PENNSYLVANIA HISTORIC RESOURCE SURVEY FORM

OFFICE OF HISTORIC PRESERVATION Box 1026
PA HISTORICAL & MUSEUM COMMISSION Harrisburg, PA 17120

7. Local survey organization: Bloomsburg Historic Site Survey

1. County: Columbia
5. present name:
2. municipality: Bloomsburg, PA
6. other name (historic name if any): J. Hagenbuck
3. street address or specific location: Second Street
4. survey code: 037-BL-05E-04-54(B)

8. property owners name and address:
St. Pauls Episcapal Church
Second Street
Bloomsburg, Pa.

9. tax parcel number / other number: 05E-04- 54 (B)

10. U.T.M. zone / easting / northing

11. status (other surveys, lists etc.): ---

usgs sheet: Bloomsburg, PA 7.5

12. classification: site ( ) structure ( ) object ( ) building (x) in N.R. district yes ( ) no ( )

13. date(s) (how determined): C1870 (style)

14. period: 1860-1879

15. style, design or folk type: Eclectic Victorian

19. original use: Residence

20. present use: Residence

16. architect or engineer: ---

17. contractor or builder: ---

18. primary building mat./construction: Brick/masonary lead bearing walls

21. condition: Above Average

22. integrity: Above Average

23. site plan with north arrow



24. photo notation:
Roll #24
Neg. #19/17A-18

25. file/location: Bloomsburg Town Hall

26. brief description (note unusual features, integrity, environment, threats and associated buildings)

Stories:	2½ story T-shape home
Bays:	5 bays, two story, 3-faced front projection with same bracketed cornice and dentiled frieze as the remainder of the house, gabled dormers with 1/1 sash windows
Roof:	Gable roof with pedimented cross gable
Windows:	1/1 sash windows with pointed brick labels and blind transom with circular motif, louvered shutters
Porch:	3 porches, two with shed roofs and one with a hood with a wrought iron balcany
Doors:	Double paneled doors with semi-elliptical label
Foundation:	Stone
CONTRIBUTING	Interior brick chimney on ridge with T patterns and corbeling

(continue on back if necessary)

27. history, significance and/or background

(continue on back if necessary)

28. sources of information:
Beers Atlas, 1876

(continue on back if necessary)

29. prepared by:
BHSS

30. date: 1980

revision(s): 12/11/80

C

PENNSYLVANIA HISTORIC RESOURCE SURVEY FORM

OFFICE OF HISTORIC PRESERVATION Box 1026
PA HISTORICAL & MUSEUM COMMISSION Harrisburg, PA 17120

7. Local survey organization: Bloomsbur Historic Site Survey

1. County: Columbia

5. present name

8. property owners name and address:
St. Pauls Episcapal Church
Iron and Main Street
Bloomsburg, PA

9. tax parcel number / other number: 05E-04-54 (A)

10. U.T.M. zone / easting / northing

11. status (other surveys, lists etc.): ---

usgs sheet: Bloomsburg, PA 7.5

12. classification: site ( ) structure ( ) object ( ) building (X) in N.R. district yes ( ) no ( )

13. date(s) (how determined): 1868 reference

14. period: 1860-1879

15. style, design or folk type: Victorian Gothic

19. original use: Religious

20. present use: Church

16. architect or engineer: ---

17. contractor or builder: ---

18. primary building mat./construction: Coursedashlar Masonary

21. condition: Above Average

22. integrity: Excellent

23. site plan with north arrow



6. other name (historic name if any): St. Pauls Episcapal Church

2. municipality: Bloomsburg, PA

24. photo notation:
Roll #24
Neg. #18A-19

25. file/location: Bloomsburg Town Hall

3. street address or specific location: Iron and Main Street

26. brief description (note unusual features, integrity, surroundings, threats and associated buildings):

Massive, irregularly shaped edifice with lancet windows with cut stone surroundings and a bell tower with engaged buttresses, lancet windows and buttlements; stone water table, slate gable roof.

CONTRIBUTING

(continue on back if necessary)

27. history, significance and/or background:

the church was constructed in 1868 and the cemetary was moved to Rosemont.

(continue on back if necessary)

28. sources of information:

History of Columbia and Montour Counties, 1887

(continue on back if necessary)

29. prepared by: BHSS

30. date: 1980

revision(s): 12/11/80

4. survey code: 037-BL-05E-04-54

C

PENNSYLVANIA HISTORIC RESOURCE SURVEY FORM
OFFICE OF HISTORIC PRESERVATION Box 1026
PA HISTORICAL & MUSEUM COMMISSION Harrisburg, PA 17120

7. Local survey organization: Bloomsburg Historic Site Survey

1. County: Columbia

5. present name: --

8. property owners name and address:
Stanley Barrett
RD 1
Bloomsburg, PA

9. tax parcel number / other number: 05E-04-56-A

10. U.T.M. zone / easting / northing

11. status (other surveys, lists etc.): ---

usgs sheet: Bloomsburg, PA 7.5

12. classification: site ( ) structure ( ) object ( ) building (X) in N.R. district yes ( ) no ( )

13. date(s) (how determined): C1920 (style & map)

14. period: 1920-1939

15. style, design or folk type: Astyl r

19. original use: Commercial

20. present use: Residence

16. architect or engineer: ---

17. contractor or builder: ---

18. primary building mat./construction: Masonry construction brick

21. condition: Average

22. integrity: Average

23. site plan with north arrow



6. other name (historic name if any): --

2. municipality: Bloomsburg

24. photo notation: Roll 17, Neg. No. 11A-12

25. file/location: Bloomsburg Town Hall

3. street address or specific location: Southwest corner Iron Street and Ridge Avenue

26. brief description (note unusual features, integrity, environment, threats and associated buildings)

Bays: 7 wide x 3 deep
Stories: 2 stories
Roof: Flat roof
Windows: 1st floor--8/1 sash, brick sills
2nd floor--1/1 sash, cement lintels, brick sills
Doors: 12 light wooden with raised panels
Foundation: Cement

8 star-shaped anchor beams

CONTRIBUTING

(continue on back if necessary)

4. survey code: 037-BL-05E-04-56-A

27. history, significance and/or background: --

(continue on back if necessary)

28. sources of information: --

(continue on back if necessary)

29. prepared by: BHSS

30. date: 8/16/80

revision(s):

C

PENNSYLVANIA HISTORIC RESOURCE SURVEY FORM
OFFICE OF HISTORIC PRESERVATION Box 1026
PA HISTORICAL & MUSEUM COMMISSION Harrisburg, PA 17120

7. Local survey organization: Bloomsburg Historic Site Survey

1. County: Columbia

5. present name: --

8. property owners name and address:
John L. Shearer
156 North Iron Street
Bloomsburg, PA 17815

9. tax parcel number / other number: 05E-04-56-1

10. U.T.M. zone / easting / northing

11. status (other surveys, lists etc.): --

usgs sheet: Bloomsburg, PA (7.5)

12. classification: site ( ) structure ( ) object ( ) building (X) in N.R. district yes ( ) no ( )

13. date(s) (how determined): C-1880 (style)

14. period: 1880-1899

15. style, design or folk type: Vernacular Victorian

19. original use: Residence

20. present use: Residence/Commercial

16. architect or engineer: --

17. contractor or builder: --

18. primary building mat./construction: Wooden frame clapboard siding

21. condition: Average

22. integrity: Poor

6. other name (historic name if any): --

2. municipality: Bloomsburg

23. site plan with north arrow



24. photo notation: Roll 17, Neg. No. 10A-11

25. file/location: Bloomsburg Town Hall

3. street address or specific location: 156 Iron Street

26. brief description (note unusual features, integrity, environment, threats and associated buildings)

Bays: 3 wide x 2 deep
Stories: 2½ stories
Roof: Single gable, boxed cornice and frieze
Windows: 1/1 sash, a 3-sided ariel in front; addition has 6/9 windows; 2nd floor has square 6-light windows
Doors: Front entry on S.is a 9-light wooden door; 2nd entry on North is 4-light wooden with raised panels, 9-light wooden with raised panels
Porch: Pent roof supported by spool-like supports
Foundation: Stone covered with cement

CONTRIBUTING

(continue on back if necessary)

4. survey code: 037-BL-05E-04-56-1

27. history, significance and/or background: --

(continue on back if necessary)

28. sources of information: --

(continue on back if necessary)

29. prepared by: BHSS

30. date: 8/16/80

revision(s): 11/21/80

C

PENNSYLVANIA HISTORIC RESOURCE SURVEY FORM
OFFICE OF HISTORIC PRESERVATION Box 1026
PA HISTORICAL & MUSEUM COMMISSION Harrisburg, PA 17120

7. Local survey organization: Bloomsburg Historic Site Survey

8. property owners name and address:
Stephen and Julia Sorce
1001 Orange Street
Berwick, PA

9. tax parcel number / other number: 05E-04-57

10. U.T.M. zone / easting / northing

11. status (other surveys, lists etc.): ---

usgs sheet: Bloomsburg, PA 7.5

12. classification: site ( ) structure ( ) object ( ) building (X) in N.R. district yes ( ) no ( )

13. date(s) (how determined): C1850 (style)

14. period: 1840-1859

15. style, design or folk type: Italianate

19. original use: Commercial

20. present use: Commercial and Apt.

16. architect or engineer: ---

17. contractor or builder: ---

18. primary building mat./construction: aspestos shingles frame

21. condition: Average

22. integrity: Average

23. site plan with north arrow



24. photo notation:
Roll #24
Neg. # 20A-21

25. file/location: Bloomsburg Town Hall

26. brief description (note unusual features, integrity, environment, threats and associated buildings)

Stories:	2 story
Bays:	3 bays across, 11 bays deep
Roof:	Single, gently sloping gable, asbestos, fake stepped front, projecting boxed cornice, scrolled brackets and freize
Windows:	Second floor, 1/1 sash with plain surrounds First floor front display windows
Door:	Right front - 3 light wooden door with raised panels Left front - plain glass West side - 2 double wooden entries
Foundation	Stone
Sign:	Large plastic panels above display windows running the length of the front.

CONTRIBUTING

(continue on back if necessary)

27. history, significance and/or background

(continue on back if necessary)

28. sources of information

Cummings Map of 1860
Beers Atlas, 1876

(continue on back if necessary)

29. prepared by: Kathey Hause BHSS

30. date: 5/22/80 revision(s): 12/11/80

1. County: Columbia

2. municipality: Bloomsburg, PA

3. street address or specific location: Sherwin Williams and One Pasa

4. survey code: 037-BL-05E-04-57

5. present name

6. other name (historic name if any): [illegible] (1876) [illegible] (1860)

PENNSYLVANIA HISTORIC RESOURCE SURVEY FORM

OFFICE OF HISTORIC PRESERVATION Box 1026
PA HISTORICAL & MUSEUM COMMISSION Harrisburg, PA 17120

7. Local survey organization: Bloomsburg Historic Site Survey

1. County: Columbia

5. present name:

8. property owners name and address:

Fred and Sara Edwards
545 East 11th Street
Berwick, Pa.

9. tax parcel number / other number: 05E-04-58

10. U.T.M. zone / easting / northing

11. status (other surveys, lists etc.): ---

usgs sheet: Bloomsburg, PA 7.5

12. classification: site ( ) structure ( ) object ( ) building (X) in N.R. district yes ( ) no ( )

13. date(s) (how determined): C1950 (style)

14. period: 1940-1959

15. style, design or folk type: Commercial

19. original use: Commercial

20. present use: Commercial

16. architect or engineer: ---

17. contractor or builder: ---

18. primary building mat./construction: Cement blocks/ Masonary construction

21. condition: Average

22. integrity: Average

23. site plan with north arrow



6. other name (historic name if any):

2. municipality: Bloomsburg

24. photo notation

Roll #25
Neg. #25/24A-25

25. file/location: Bloomsburg Town Hall

3. street address or specific location: 59 East Main Street

26. brief description (note unusual features, integrity, environment, threats and associated buildings)

Four bays, two stories, aluminum and concrete facade puncuated by casement windows and recessed display window and enhance.

INTRUSION

(continue on back if necessary)

27. history, significance and/or background

(continue on back if necessary)

28. sources of information

(continue on back if necessary)

29. prepared by: Kathey Hause BHSS

30. date: 9/12/80

revision(s): 12/11/80

4. survey code: 037-BL-05E-04-58

PENNSYLVANIA HISTORIC RESOURCE SURVEY FORM
OFFICE OF HISTORIC PRESERVATION Box 1026
PA HISTORICAL & MUSEUM COMMISSION Harrisburg, PA 17120

7. Local survey organization: Bloomsburg Historic Site Survey

1. County: Columbia

5. present name:

8. property owners name and address:
W. H. Brower, Est.
Mahoning Manor
Milton, PA 17847

9. tax parcel number / other number: 05E-04-59

10. U.T.M. zone / easting / northing

11. status (other surveys, lists etc.): ---

usgs sheet: Bloomsburg, PA 7.5

12. classification: site ( ) structure ( ) object ( ) building (X) in N.R. district yes ( ) no ( )

13. date(s) (how determined): C1850 (style)

14. period: 1840-1859

15. style, design or folk type: Italianate

19. original use: Commercial

20. present use: Commercial

16. architect or engineer: ---

17. contractor or builder: ---

18. primary building mat./construction: clapboard and shingles, frame

21. condition: Average

22. integrity: Average

23. site plan with north arrow



6. other name (historic name if any):

2. municipality: Bloomsburg

24. photo notation:
Roll #26
Neg. #3/2A-3

3. street address or specific location: 55 East Main Street

25. file/location: Bloomsburg Town Hall

26. brief description (note unusual features, integrity, environment, threats and associated buildings)

Stories: 2 story
Bays: 3 bays
Roof: Gable roof with bracketed eaves
Windows: 2/2 sash windows with bracketed lintels

CONTRIBUTING

(continue on back if necessary)

27. history, significance and/or background

D. H. Creveling was a florist. Hie is listed as a merchant in the 1910 business directory for Bloomsburg. He was probrably a relative of the Miss D. Creveling who owned the building in 1860.

(continue on back if necessary)

28. sources of information

Cummings Map, 1860; International Magazine, 1910, Beers Atlas, 1876

(continue on back if necessary)

29. prepared by: Hathey Hause BHSS

30. date: 9/12/80

revision(s): 12/11/80

4. survey code: 037-BL-05E-04-59

PENNSYLVANIA HISTORIC RESOURCE SURVEY FORM
OFFICE OF HISTORIC PRESERVATION Box 1026
PA HISTORICAL & MUSEUM COMMISSION Harrisburg, PA 17120

7. Local survey organization: Bloomsburg Historic Site Survey

1. County: Columbia

5. present name:

8. property owners name and address:
Metro Theatres, Inc.
P.O. Box 148
Millersburg, PA

9. tax parcel number / other number: 05E-04-60

10. U.T.M. zone / easting / northing

11. status (other surveys, lists etc.): ---

usgs sheet: Bloomsburg, PA 7.5

12. classification: site ( ) structure ( ) object ( ) building (X) in N.R. district yes ( ) no ( )

13. date(s) (how determined): C1850 (style)

14. period: 1840-1859

15. style, design or folk type: Italianate

19. original use: Commercial

20. present use: Commercial

16. architect or engineer: ---

17. contractor or builder: ---

18. primary building mat./construction: frame/brick facade

21. condition: Average

22. integrity: Average

2. municipality: Bloomsburg

6. other name (historic name if any): Biggs(1860) Mrs. C Barton(1876)

23. site plan with north arrow



24. photo notation:
Roll #26
Neg. # 4/3A-4

25. file/location: Bloomsburg Town Hall

3. street address or specific location: 49 and 51 East Main Street

26. brief description (note unusual features, integrity, environment, threats and associated buildings)

Three bays, two stories, L-shaped, gable roof with brackets. Twin projecting bays with 3 1/1 light windows with hip roofs and extended eaves. A two panel single light door with an awning is between the bays.

CONTRIBUTING

(continue on back if necessary)

27. history, significance and/or background

(continue on back if necessary)

4. survey code: 037-BL-05E-04-60

28. sources of information

Cummings Map
Sanborne Map of 1923

(continue on back if necessary)

29. prepared by: Kathey Hause BHSS

30. date: 9/12/80 revision(s): 12/11/80

PENNSYLVANIA HISTORIC RESOURCE SURVEY FORM
OFFICE OF HISTORIC PRESERVATION Box 1026
PA HISTORICAL & MUSEUM COMMISSION Harrisburg, PA 17120

7. Local survey organization: Bloomsburg Historic Site Survey

1. County: Columbia

5. present name:

8. property owners name and address:
Metro Theatres, Inc.
P.O. Box 148
Millersburg, PA

9. tax parcel number / other number: 05E-04-61

10. U.T.M. zone / easting / northing

11. status (other surveys, lists etc.): ---

usgs sheet: Bloomsburg, PA 7.5

12. classification: site ( ) structure ( ) object ( ) building (X) in N.R. district yes ( ) no ( )

13. date(s) (how determined): C1910 (style)

14. period: 1900-1919

15. style, design or folk type: Colonial Revival

19. original use: Commercial

20. present use: Commercial

16. architect or engineer: ---

17. contractor or builder: ---

18. primary building mat./construction: Brick/ Masonary Construction

21. condition: Average

22. integrity: Average

2. municipality: Bloomsburg

6. other name (historic name if any):

23. site plan with north arrow



3. street address or specific location: Capitol Theatre
45 East Second Street

24. photo notation:
Roll # 26
Neg. #4A-5

25. file/location: Bloomsburg Town Hall

26. brief description (note unusual features, integrity, environment, threats and associated buildings)

Stories: 3 stories, L-shape with rear ell
Roof: Flat with false stepped front, tin cornice projects out with tin freize
Windows: Only on first floor. Display windows
Door: Double recessed glass door
Foundation: Cement blocks
Capitol Theatre is spelled out in lights on front with lights forming square around it.
Large marquee forms right angle in front

CONTRIBUTING

(continue on back if necessary)

27. history, significance and/or background

N. J. Hendershott owned theis parcel, which was vacant at the time, in 1876.

(continue on back if necessary)

28. sources of information
Beers Atlas, 1876
Sanborne Map, 1923

(continue on back if necessary)

29. prepared by: Kathey Hause BHSS

30. date: 5/22/80 revision(s): 12/11/80

4. survey code: 037-BL-05E-04-61

PENNSYLVANIA HISTORIC RESOURCE SURVEY FORM
OFFICE OF HISTORIC PRESERVATION Box 1026
PA HISTORICAL & MUSEUM COMMISSION Harrisburg, PA 17120

7. Local survey organization: Bloomsburg Historic Site Survey

1. County: Columbia

5. present name:

8. property owners name and address:
Michael and Mary Lou Scala
144 Park Ave.
Berwick, Pa.

9. tax parcel number / other number: 05E-04-62

10. U.T.M. zone / easting / northing

11. status (other surveys, lists etc.): ---

usgs sheet: Bloomsburg, PA 7.5

12. classification: site ( ) structure ( ) object ( ) building (X) in N.R. district yes ( ) no ( )

13. date(s) (how determined): C1870(style)

14. period: 1860-1879

15. style, design or folk type: Italianate

19. original use: Commercial

20. present use: Commercial

16. architect or engineer: ---

17. contractor or builder: ---

18. primary building mat./construction: ashlar/masonary

21. condition: Above Average

22. integrity: Average

2. municipality: Bloomsburg

6. other name (historic name if any): W. K. Gilmore (1846)

23. site plan with north arrow



3. street address or specific location: 35 - Seasonal Fashions
33 - John H. Shuman

24. photo notation: Roll #25
Neg. #23A-24

25. file/location: Bloomsburg Town Hall

26. brief description (note unusual features, integrity, environment, threats and associated buildings)

Roof: Flat, projecting eaves, paired scrolled brackets
Windows: All have eliptical heads, 2/2 sach with cement labels with key-stones, smooth bases
First floor - all display windows
On the west side, with brackets, dentils and freize is exposed.
Doors: Both entries are two light glass doors.
Foundation: Not visible
Left wall is common bond brick

CONTRIBUTING

(continue on back if necessary)

27. history, significance and/or background

Gilmore Brothers Restaurant used to be located here. It was established in 1871. W. K. Gilmore is probably forefather of one of the owners in 1910 - either C. H. or H. K. Gilmore.

(continue on back if necessary)

28. sources of information
Beers Atlas, 1876
International Magazine, 1910

(continue on back if necessary)

29. prepared by: Kathey Hause BHSS

30. date: 5/22/80 revision(s): 12/11/80

4. survey code: 037-BL-05E-04-62

PENNSYLVANIA HISTORIC RESOURCE SURVEY FORM
OFFICE OF HISTORIC PRESERVATION Box 1026
PA HISTORICAL & MUSEUM COMMISSION Harrisburg, PA 17120

7. Local survey organization: Bloomsburg Historic Site Survey

1. County: Columbia

5. present name:

8. property owners name and address:
Cleveland and Rosemary Hummel
262 West Street
Bloomsburg, PA

9. tax parcel number / other number: 05E-04-63-1

10. U.T.M. zone / easting / northing
usgs sheet: Bloomsburg, PA 7.5

11. status (other surveys, lists etc.): ---

12. classification: site ( ) structure ( ) object ( ) building (X) in N.R. district yes ( ) no ( )

13. date(s) (how determined): C1870 (style)

14. period: 1860-1879

15. style, design or folk type: ---

19. original use: Comm. and Residence

20. present use: Residence

16. architect or engineer: ---

17. contractor or builder: ---

18. primary building mat./construction: aluminium siding/ frame

21. condition: Above Average

22. integrity: Poor

2. municipality: Bloomsburg

6. other name (historic name if any): J. Chamberlain

23. site plan with north arrow



24. photo notation:
Roll #26
Neg. # 6A-7

25. file/location: Bloomsburg-Town Hall

3. street address or specific location: 29-34 E. Second

26. brief description (note unusual features, integri

Stories: 2½ stories
Bays: 4 bays wide, 3 bays deep, L-shaped
Roof: Intersecting gables, asbestos shingles, interior end brick chimney, boxed cornice
Windows: Second floor-6/6 sash with paneled shutters
First floor left- 1 large picture window with louvered shutters
Right-glass display windows
Doors: Left-wooden with three raised panels
Right-two light glass doors
Foundation: Stone

NOW VACANT

(continue on back if necessary)

27. history, significance and/or background

(continue on back if necessary)

28. sources of information
Beers Atlas, 1876
Sanborne Map of 1923

(continue on back if necessary)

29. prepared by:
Kathey Hause BHSS

30. date: 5/22/80
revision(s): 12/11/80

4. survey code: 037-BL-05E-04-63-1

C

PENNSYLVANIA HISTORIC RESOURCE SURVEY FORM
OFFICE OF HISTORIC PRESERVATION Box 1026
PA HISTORICAL & MUSEUM COMMISSION Harrisburg, PA 17120

7. Local survey organization: Bloomsburg Historic Site Survey

1. County: Columbia

5. present name:

8. property owners name and address:
James R. and Harry S. Keller
R.D.1
Bloomsburg, PA

9. tax parcel number / other number: 05E-04-64

10. U.T.M. zone / easting / northing

11. status (other surveys, lists etc.): ---

usgs sheet: Bloomsburg, PA 7.5

12. classification: site ( ) structure ( ) object ( ) building (X) in N.R. district yes ( ) no ( )

13. date(s) (how determined): C1880 (style)

14. period: 1880-1899

15. style, design or folk type: Commercial

19. original use: Commercial

20. present use: Commercial

16. architect or engineer: ---

17. contractor or builder: ---

18. primary building mat./construction: aluminum siding/ frame

21. condition: Average

22. integrity: Poor

6. other name (historic name if any): J. Hendershott (1876)

2. municipality: Bloomsburg

23. site plan with north arrow



3. street address or specific location: Kellers, Reillys and Nespoli 21 - 25 East Second Street

24. photo notation:
Roll #26
Neg. #7A-8

25. file/location: Bloomsburg Town Hall

26. brief description (note unusual features, integr

Stories: 2 stories
Bays: 6 bays, aluminum siding in front, large simulated granite freize with occupants name
Roof; Shed roof, false front with half circle in center, boxed cornice, scrolled brackets, raised panels on freize
Windows: Only on first floor - large glass display windows
Doors: Left - recessed glass door with blind transom
Center - wooden door with three square lights and blind transom
Right - recessed glass door
Foundation: Stone

CONTRIBUTING

(continue on back if necessary)

27. history, significance and/or background

In 1923, the building was used as a drug store.

(continue on back if necessary)

28. sources of information

Beers Atlas, 1876
Sanborne Map of 1923

(continue on back if necessary)

29. prepared by: Kathey Hause BHSS

30. date: 5/22/80 revision(s): 12/11/80

4 survey code: 037-BL-05E-04-64

I

PENNSYLVANIA HISTORIC RESOURCE SURVEY FORM
OFFICE OF HISTORIC PRESERVATION Box 1026
PA HISTORICAL & MUSEUM COMMISSION Harrisburg, PA 17120

7. Local survey organization: Bloomsburg Historic Site Survey

1. County: Columbia
2. municipality: Bloomsburg
3. street address or specific location: First Federal Savings, 17 East Main Street
4. survey code: 037-BL-05E-04-65
5. present name:
6. other name (historic name if any):

8. property owners name and address:
First Federal Savings and Loan
179 East Second Street
Bloomsburg, PA

9. tax parcel number / other number: 05E-04-65,

10. U.T.M. zone / easting / northing:

11. status (other surveys, lists etc.): ---

usgs sheet: Bloomsburg, PA 7.5

12. classification
site ( ) structure ( ) object ( )
building (X)
in N.R. district yes ( ) no ( )

13. date(s) (how determined)
(style) C1965

14. period
C1960-70

15. style, design or folk type: ---

19. original use: Commercial

20. present use: Commercial

16. architect or engineer: ---

17. contractor or builder: ---

18. primary building mat./construction: Cement and polished stone

21. condition: Above Average

22. integrity: Above Average

23. site plan with north arrow



24. photo notation
Roll #26
Neg. # 8A-9

25. file/location
Bloomsburg Town Hall

26. brief description (note unusual features, integrity, environment, threats and associated buildings)

Stories: 2 stories
Bays: 2 bays
Roof: Flat
Windows: Five long windows in front separated by steel ribbons
Door: Recessed glass door with aluminum portico
Foundation: Unknown

INTRUSION

(continue on back if necessary)

27. history, significance and/or background

(continue on back if necessary)

28. sources of information
Beers Atlas, 1876
Sanborne Map of 1923

(continue on back if necessary)

29. prepared by:
Kathey Hause BHSS

30. date: 5/22/80
revision(s): 12/11/80

PENNSYLVANIA HISTORIC RESOURCE SURVEY FORM
OFFICE OF HISTORIC PRESERVATION Box 1026
PA HISTORICAL & MUSEUM COMMISSION Harrisburg, PA 17120

7. Local survey organization: Bloomsburg Historic Site Survey

1. County: Columbia

5. present name:

8. property owners name and address:
Bernie Corporation
7 West Main St.
Bloomsburg, Pa.

9. tax parcel number / other number: 05E-04-67-1

10. U.T.M. zone / easting / northing

11. status (other surveys, lists etc.): ---

usgs sheet: Bloomsburg, PA 7.5

12. classification: site ( ) structure ( ) object ( ) building (X) in N.R. district yes ( ) no ( )

13. date(s) (how determined): C1900 (style)

14. period: 1900-1919

15. style, design or folk type: Colonial Revival

19. original use: Commercial

20. present use: Commercial

16. architect or engineer: ---

17. contractor or builder: ---

18. primary building mat./construction: Brick/masonary

21. condition: Average

22. integrity: Average

2. municipality: Bloomsburg

6. other name (historic name if any):

23. site plan with north arrow



3. street address or specific location: Eu dore's Corset Shop
1 - 3 East Second Street

24. photo notation:
Roll #26
Neg. #10A-11

25. file/location: Bloomsburg Town Hall

4. survey code: 037-BL- 05E-04-67-1

26. brief description (note unusual features, integrity, environment, threats and associated buildings)

CONTRIBUTING

Stories:	5 stories
Bays:	3 bays wide, 14 bays deep
Roof:	Flat with cenent coursing along top, false top, pediment over entrance
Windows:	4th and 5th stories - plain sash with cement lentils
	3rd story - 1/1 plain sash with cement bases and continuous lentils
	2nd floor - 12 small casement windows in ribbon-like pattern
	1st floor - all display windows
Door:	Single recessed glass door
Foundation:	Cement blocks

(continue on back if necessary)

27. history, significance and/or background

(continue on back if necessary)

28. sources of information

(continue on back if necessary)

29. prepared by: Kathey Hause BHSS

30. date: 5/22/80

revision(s): 12/11/80

PENNSYLVANIA HISTORIC RESOURCE SURVEY FORM
OFFICE OF HISTORIC PRESERVATION Box 1026
PA HISTORICAL & MUSEUM COMMISSION Harrisburg, PA 17120

7. Local survey organization: Bloomsburg Historic Site Survey

1. County: Columbia

5. present name:

8. property owners name and address:
Bernine Corporation
7 West Main Street
Bloomsburg, Pa.

9. tax parcel number / other number: 05E-04-68

10. U.T.M. zone / easting / northing

11. status (other surveys, lists etc.): ---

usgs sheet: Bloomsburg, PA 7.5

12. classification
site ( ) structure ( ) object ( )
building (X)
in N.R. district yes ( ) no ( )

13. date(s) (how determined): C1870 (style)

14. period: 1860-1879

15. style, design or folk type: Commercial Italianate

19. original use: Commercial

20. present use: Commercial

16. architect or engineer: ---

17. contractor or builder: ---

18. primary building mat./construction: Brick/masonary

21. condition: Average

22. integrity: Average

2. municipality: Bloomsburg

6. other name (historic name if any): L. Sharpless (1876)

23. site plan with north arrow



3. street address or specific location: 5 - 9 East Main Street

24. photo notation:
Roll #26
Neg, #9A-10

25. file/location: Bloomsburg Town Hall

4. survey code: 037-BL-05E-04-68

26. brief description (note unusual features, integrity, environment, threats and associated buildings)

Stories: 3 stories
Bays: 5 bays, T-shaped, bracketed cornice,
Windows: 1/1 sash windows with brick labels, keystones and sills
star-shaped iron struts, altered storefront

The building had impressive dormers in 1910

CONTRIBUTING

(continue on back if necessary)

27. history, significance and/or background

Moyer Brother used to be one of the largest whole sale pharmacies in the northern central region.

L. T. Sharpless Co. was founded in 1890 by L. T. Sharpless, who sold wholesale and retail groceries. It was located in this building.

(continue on back if necessary)

28. sources of information

Beers Atlas, 1876
International Magazine, 1910

(continue on back if necessary)

29. prepared by: Kathey Hause BHSS

30. date: 9/12/80

revision(s): 12/11/80

PENNSYLVANIA HISTORIC RESOURCE SURVEY FORM
OFFICE OF HISTORIC PRESERVATION Box 1026
PA HISTORICAL & MUSEUM COMMISSION Harrisburg, PA 17120

7. Local survey organization
Bloomsburg Historic Site Survey

5. present name: Columbia

8. property owners name and address
Ridge Avenue - open space/parking outbuildings/garage
See below

9. tax parcel number / other number
------ see below

10. U.T.M. zone easting northing
usgs sheet:

11. status (other surveys, lists etc.)
----

12. classification
site ( ) structure ( ) object ( )
building ( )
in N.R. district yes ( ) no ( )

13. date(s) (how determined)
--

14. period
---

15. style, design or folk type
---

19. original use
Mixed

20. present use
Mixed

16. architect or engineer
----

17. contractor or builder
-----

18. primary building mat./construction
----

21. condition
----

22. integrity
------

6. other name (historic name if any): Bloomsburg

23. site plan with north arrow



24. photo notation
Roll 47

25. file/location

26. brief description (note unusual features, int

C	037-BL-05W-04-80 Neg #	19-19A	Blake & Sandra Smith, 236 W. 1st St.
CONTRIBUT	05W-04-84	17-17A	David & Mary Bowman, 111 Jefferson
CONTRIBUT	05W-04-104-1	16-16A	John & Eleanor Lenhart, 140 Market St.
VACANT	05W-04-108	15-15A	Columbia County Junior High School
CONTRIBUT	05W-04-109	14-14A	" " " " "
CONTRIBUT	05E-04-67A	8-8A	Bloomsburg Bank Columbia Trust
VACANT	05E-04-63A	7-7A	Cleveland Hummel
CONTRIBUT	05E-04-62	6-6A	Michael Scala, 144 Park Blvd. Berwick
CONTRIBUT	05E-04-61	5-5A	Murto Theatres, Inc. P.O.Box 148 Millersburg, PA
CONTRIBUT	05E-04-60/59	4-4A	A.J. & Angeline Lenzini & W.H. BrowerEst.
INTRUSION	05E-04-58	3-3A	Frederick Edwards, 540 E. 11th Berwick

(continue on back if necessary)

Ridge Avenue

27. history, significance and/or background

(continue on back if necessary)

28. sources of information

(continue on back if necessary)

29. prepared by:
BHSS

30. date: 1980
revision(s): 1980

See list

BLOOMSBURG HISTORIC DISTRICT
COLUMBIA COUNTY

GUIDE TO BUILDING INVENTORY

Key: SC= Survey Card
AB= Abbreviated Form
C = Contributing
I = Instrusion
V = Vacant

(05E-05)

-1	SC	C	1 E. 1st St.
-2	SC	C	61 W. 1st St.
-3	SC	C	53 W. 1st St.
-4	SC	C	5 E. 1st St.
-5	SC	C	1st & Center Sts.
-6-1		C	
-6-A	SC	C	128 Iron St.
-7	SC	C	112-116 Iron St.
-8	SC	C	
-9		C	
-10	SC	C	110 Iron St.
-11		C	
Rosemont Cemetery		C	
-113	SC	C	327 College Hill
-114	SC	C	335 College Hill
-115	SC	C	341 College Hill
-116-A&B	SC	C	Southside of Light St.
-117	SC	C	345 College Hill
-118	SC	C	347 College Hill
-119	SC	C	351 College Hill
-120-A	SC	C	353 College Hill
-120-1	AB	I	351-362 Penn Argyle
-121	SC	I	361 College Hill
-122	SC	C	365 College Hill
-123	SC	C	375 College Hill
-124	AB	V	Southside Penn Argyle
-125	AB	C	392 Penn Argyle
-126	AB	C	386-388 Penn Argyle
-127	SC	C	382-384 Light St.
-128	SC	C	388 Light St.
-129	SC	C	394-396 Light St. Rd.
-130	AB	C	30 Penn St.
-131	AB	C	28 Penn St.
-132		V	

Penn St.

Code	Location	Owner/Address	Use	Date	Description	Roll #	Neg. #
05E-03-417	202-204	James & Delmar Zeisloft P O Box 75 Bloomsburg, Pa.	Double Residence	C.1890	3 bay, 2½ story, frame Colonial Revival building with clapboard siding CONTRIBUTING	49	1A-2
05E-05-130	30	Commonwealth of Pa.	Residence	C.1890	3 bay, 2 story frame Victorian building with clapboard siding, brackets and gingerbread porch trim CONTRIBUTING	44	18A-19
05E-05-131	28	Commonwealth of Pa.	Residence	C.1890	3 bay, 2 story frame Victorian building with clapboard siding, brackets, and decorative lintels CONTRIBUTING	44	17A-18
Pine Ave. (southside)							
05W-04-194	Pine Ave. between West and Oyer	Thomas & Isabel Govay 247 West St. Bloomsburg, Pa.	Garage	C.1900	3 bay, 2 story frame garage with clapboard siding CONTRIBUTING	47	27A-28
05W-04-198/ 199	S.E. corner Pine & Oyer	Harres & Hope Appleman 225 W. 3rd St. Bloomsburg, Pa.	Garage	C.1920	4 bay, 1 story frame garage with gable roof and some original clapboard siding (NOW METAL STORAGE BUILDING-See photograph # -INTRUSION)	53	27A-28
05W-04-221	S.E. corner Pine & Whitman	Magee Ind. Ent., Inc. 20 W. Main St. Bloomsburg, Pa.	Garage/Shop/ Warehouse	C.1940	1 and 2 story concrete block bldg. with garage doors and casement windows INTRUSION	52	28A-29
05E-03-27	152 E.	Service Electric Cable TV 152 E. Pine Bloomsburg, Pa.	Garage/ Warehouse	C.1910	1½ story frame garage that features a gable roof and asphalt siding INTRUSION	32	5
05E-03-28	S.W. corner Pine & Strawberry	Joanne Mfg. Corp. 236 Catherine Bloomsburg, Pa.	Small Factory	C.1940	1 story, 8 bay x 3 bay brick bldg. with cement foundation CONTRIBUTING	42 32	20A-21 6

Penn Argyle

Code	Location	Owner	Use	Date	Description	Roll #	Neg. #
05E-05-120-1	351-362	Bob Griffin 1201 Highland Drive Bloomsburg, Pa.	Residences	C.1930	Two 3 bay x 2 bay residences, 1-1½ 1-2 stories, Astyler, roof of asbestos shingles, cinder block chimneys on the east side, cinder block foundations INTRUSION	44	10A-11
05E-05-126	386-388		Double Residence	C.1880	4 bays x 2 bays, 1 story bay at rear; 2½ story, single gable roof, clapboard siding, uncoursed ashlar foundation CONTRIBUTING	44	11A-12
05E-05-125	392		Residence	C.1890	2½ story rectangular shaped, 3 bays x 3 bays, gable roof with dormer, coursed stone foundation, Vernacular Victorian CONTRIBUTING	44	12A-13
05E-05-122	Southside		Outbuildings		3 garages CONTRIBUTING	44	14A-15 15A-16 16A-17
05E-05-124	Southside		Garage		storage shed/garage NOW VACANT	44	13A-14

PENNSYLVANIA HISTORIC RESOURCE SURVEY FORM
OFFICE OF HISTORIC PRESERVATION Box 1026
PA HISTORICAL & MUSEUM COMMISSION Harrisburg, PA 17120

7. Local survey organization: Bloomsburg Historic Site Surey

C

1. County: Columbia

5. present name: --

8. property owners name and address
Rosemont Cemetery Assn.
1st St.
Bloomsburg, Pa.

9. tax parcel number / other number
Rosemont
05E-05-1&Cemetary

10. U.T.M. zone easting northing

11. status (other surveys, lists etc.)
---

usgs sheet: Bloomsburg,Pa. 7.5

12. classification
site (X) structure ( ) object ( )
building (X
in N.R. district yes ( ) no ( )

13. date(s) (how determined)
C. 1900 (style)

14. period
1900-1919

15. style, design or folk type
Colonial Revival

19. original use
Office

20. present use
Office

16. architect or engineer
---

17. contractor or builder
---

18. primary building mat./construction
Brick-masonary const.

21. condition
Above average

22. integrity
Above average

2. municipality: Bloomsburg

6. other name (historic name if any)

23. site plan with north arrow



3. street address or specific locat
1 E. 1st St

24. photo notation
Roll 21 53
Neg. 31-13A 0A-1

25. file/location
Bloomsburg Town Hall

26. brief description (note unusual features, integri
05E-05-1
This 1½ story, 2 bay wide x 2 bay deep building has quoins decorating the facade. A single gable roof has boxed cornice, dentils, frieze and brackets at the corners. Windows consist of fan-light with tra-ery in gable end. The door is wooden with raised panels and one large light. A metal awning covers the porch with cement steps, supported by large brackets. The foundation is ashlar

--

(continue on back if necessary)

28. sources of information

(continue on back if necessary)

29. prepared by:
Kathy Hause BHSS

30. date 1980

revision(s) 12/30/80

orte: 037-BL-05E-05-1

PENNSYLVANIA HISTORIC RESOURCE SURVEY FORM
OFFICE OF HISTORIC PRESERVATION Box 1026
PA HISTORICAL & MUSEUM COMMISSION Harrisburg, PA 17120

7. Local survey organization: Bloomsburg Historic Site Survey

5. present name: ---

1. County: Columbia

8. property owners name and address:
Tom Evan Jr.
61 West First Street
Bloomsburg, Pa.

9. tax parcel number / other number: 05E-05-2

10. U.T.M. zone / easting / northing

11. status (other surveys, lists etc.): ---

usgs sheets: Bloomsburg, Pa. 7.5

12. classification: site ( ) structure ( ) object ( ) building (X) in N.R. district yes ( ) no ( )

13. date(s) (how determined): C.1840 (style)

14. period: 1840-1859

15. style, design or folk type: Georgian

19. original use: Residence

20. present use: Residence

16. architect or engineer: ---

17. contractor or builder: ---

18. primary building mat./construction: Brick/masonary const.

21. condition: Above average

22. integrity: Average

23. site plan with north arrow



6. other name (historic name if any): Caleb Barton (1860)

2. municipality: Bloomsburg

3. street address or specific location: 61 W. 1st St.

24. photo notation: Roll 28
Neg. 34-34A

25. file/location: Bloomsburg Town Hall

26. brief description (note unusual features, integrity, environment, threats and associated buildings)

Bays:	3, rectangular shape
Stories:	2
Roof:	Gable
Windows:	2/2 sash with lintels and sills
Doors:	Paneled door with transom, flanked by pilasters
Porch:	1 bay with gable roof
Foundation:	Stone

CONTRIBUTING

(continue on back if necessary)

27. history, significance and/or background

Caleb Barton, a farmer, Methodist and Republican, served on the first town council. His picture appears on P.145 of the History of Columbia and Montour Counties.

(continue on back if necessary)

28. sources of information

ummings Map, 1860 Beers Atlas, 1876 Sanborne Map, 1923
History of Columbia and Montour Counties, 1887

(continue on back if necessary)

29. prepared by: BHSS

30. date: 1980

revision(s): 12/30/80

4. survey code: 037-BL-05E-05-2

PENNSYLVANIA HISTORIC RESOURCE SURVEY FORM
OFFICE OF HISTORIC PRESERVATION Box 1026
PA HISTORICAL & MUSEUM COMMISSION Harrisburg, PA 17120

7. Local survey organization: Bloomsburg Historic Site Survey

5. present name: ---

1. County: Columbia

8. property owners name and address:
Allen and Gene Murphy
53 West First Street
Bloomsburg, Pa.

9. tax parcel number / other number: 05E-05-3

10. U.T.M. zone / easting / northing

11. status (other surveys, lists etc.): ---

usgs sheet: Bloomsburg, Pa. 7.5

12. classification
site ( ) structure ( ) object ( )
building (X)
in N.R. district yes ( ) no ( )

13. date(s) (how determined): C.1890 (style)

14. period: 1880-1899

15. style, design or folk type: Victorian

19. original use: Residence

20. present use: Apartments

16. architect or engineer: ---

17. contractor or builder: ---

18. primary building mat./construction: Aluminum siding frame const.

21. condition: Average

22. integrity: Average

6. other name (historic name if any): ---

2. municipality: Bloomsburg

23. site plan with north arrow



24. photo notation
Roll 28
Neg. 35

25. file/location
Bloomsburg Town Hall

3. street address or specific location: 53 W. 1st St.

26. brief description (note unusual features, integrity, environment, threats and associated buildings)

This 2½ story, L-shaped house features an uncoursed rubble stone foundation. The intersecting gable roof features an exposed end facing the street which contains a palledian window. Also found in the exposed gable end are fish scale shingles. All other windows are 1/1 sash with louvered shutters. A double door flanked by louvered shutters serves as the main entrance. A small porch with gingerbread trim, a carved vergeboard, and brackets ornament the house.

CONTRIBUTING

(continue on back if necessary)

27. history, significance and/or background

(continue on back if necessary)

28. sources of information

Sanborne Map, 1923

(continue on back if necessary)

29. prepared by:
BHSS

30. date: 2/80

revision(s): 12/30/80

4. survey code: 037-BL-05E-05-3

C

PENNSYLVANIA HISTORIC RESOURCE SURVEY FORM
OFFICE OF HISTORIC PRESERVATION Box 1026
PA HISTORICAL & MUSEUM COMMISSION Harrisburg, PA 17120

7. Local survey organization: Bloomsburg Historic Site Survey

8. property owners name and address:
Rosemont Cemetary Assoc.
1st St.
Bloomsburg, Pa.

9. tax parcel number / other number: 05E-05-4

10. U.T.M. zone / easting / northing

11. status (other surveys, lists etc.): ---

usgs sheet: Bloomsburg, Pa. 7.5

12. classification: site ( ) structure ( ) object ( ) building (X) in N.R. district yes ( ) no ( )

13. date(s) (how determined): C.1850 (style)

14. period: 1840-1859

15. style, design or folk type:

16. architect or engineer: ---

17. contractor or builder: ---

18. primary building mat./construction: Brick and wood

19. original use: Residence

20. present use: Residence

21. condition: Average

22. integrity: Poor

23. site plan with north arrow



24. photo notation:
Roll 21
Neg. 32-32A

25. file/location: Bloomsburg Town Hall

26. brief description (note unusual features, integrity, environment, threats and ...)

Stories:	2½
Bays:	3 wide x 2 deep, rectangular shape
Roof:	Pyramidal with small, gable roof dormer and interior chimney with corbeling
Window:	1/1 with plain trim
Porch:	Front and side with shed roofs, the side porch has turned posts; the front has lattice work and a dentiled frieze
Foundation:	Stone

CONTRIBUTING

(continue on back if necessary)

27. history, significance and/or background:

(continue on back if necessary)

28. sources of information:

(continue on back if necessary)

29. prepared by: BHSS

30. date: 1980

revision(s): 12/30/80

1. County: Columbia

2. municipality: Bloomsburg

3. street address or specific location: 5 E. 1st St.

4. survey code: 037-BL-05E-05-4

5. present name: ---

6. other name/historic name: McKelvy est. (1876) Wm. McKelvy (1860)

PENNSYLVANIA HISTORIC RESOURCE SURVEY FORM
OFFICE OF HISTORIC PRESERVATION Box 1026
PA HISTORICAL & MUSEUM COMMISSION Harrisburg, PA 17120

7. Local survey organization: Bloomsburg Historic Site Survey

8. property owners name and address: Bloomsburg Junior High School
Center and First Street
Bloomsburg, PA

9. tax parcel number / other number: 05E-05-5

10. U.T.M. zone / easting / northing

11. status (other surveys, lists etc.): ---

usgs sheet: Bloomsburg, PA 7.5

12. classification: site ( ) structure ( ) object ( ) building (X) in N.R. district yes ( ) no ( )

13. date(s) (how determined): C.1920 (style)

14. period: 1920-1939

15. style, design or folk type: Colonial Revival

19. original use: School

20. present use: School

16. architect or engineer: ---

17. contractor or builder: ---

18. primary building mat./construction: brick/masonary

21. condition: Above Average

22. integrity: Above Average

1. County: Columbia

5. present name:

2. municipality: Montour

6. other name (historic name if any):

23. site plan with north arrow



24. photo notation
Roll #18, Neg. #11-11A
Roll #30, Neg. #7-7A

25. file/location: Bloomsburg Town Hall

3. street address or specific location: First and Center Streets

26. brief description (note unusual features, integ

3 units, all from 3-5 bays and blocky in appearance, flat roofs, corbeled piers and corners, wings feature balconies , around 6/6 light windows with fanlights, relieving arches and pilasters, and casement windows while the central unit has 20 light windows with semi-circular transom and keystones on the first floor; the central unit also has a balustraded battlement, twin circular windows, belt courses, and double doors with an entablature.

CONTRIBUTING

(continue on back if necessary)

27. history, significance and/or background

(continue on back if necessary)

28. sources of information

Sanborne Map, 1923

(continue on back if necessary)

29. prepared by: BHSS

30. date: 1980

revision(s): 12/12/80

4. survey code: 037-BL-05E-05-5

ADDITIONAL DATA/PHOTOS number all continuations from front		4. survey code



EVALUATION

EVALUATOR(S)

PENNSYLVANIA HISTORIC RESOURCE SURVEY FORM
OFFICE OF HISTORIC PRESERVATION Box 1026
PA HISTORICAL & MUSEUM COMMISSION Harrisburg, PA 17120

7. Local survey organization: Bloomsburg Historic Site Survey

1. County: Columbia

5. present name: --

8. property owners name and address:
Desda and John Beckley
128 Iron Street
Bloomsburg, Pa.

9. tax parcel number / other number: 05E-05-6-A

10. U.T.M. zone / easting / northing

11. status (other surveys, lists etc.): ---

usgs sheet: Bloomsburg, 7.5

12. classification
site ( ) structure ( ) object ( )
building (X)
in N.R. district yes ( ) no ( )

13. date(s) (how determined): C1860 (style)

14. period: 1860-1879

15. style, design or folk type: Vernacular Victorian

19. original use: Residence

20. present use: Residence

16. architect or engineer: ---

17. contractor or builder: ---

18. primary building mat./construction: wooden/frame

21. condition: Poor

22. integrity: Average

2. municipality: Bloomsburg

6. other name (historic name if any): McKelvy + Neal

23. site plan with north arrow



24. photo notation
Roll #17
Neg. #12A-13

3. street address or specific location: 128 Iron Street

25. file/location: ---

26. brief description (note unusual features, integrity, environment, threats and associated buildings)

Stories: 3½ story clapboard home
Bays: 4 bays wide and 3 bays deep.
Roof: Gable roof
Windows: 1/1 sash windows with louvered shutters and a verandah
Porch: Flat roof, turned posts, and a railing
Basement: Exposed basement
Foundation: Stone

CONTRIBUTING

(continue on back if necessary)

4. survey code: 037-BL-05E-05-6A

27. history, significance and/or background

(continue on back if necessary)

28. sources of information

Cummings map of 1860
Beers Atlas, 1876

(continue on back if necessary)

29. prepared by:
Kathey Hause, BHSS

30. date: 9/11/80

revision(s): 11/21/80

C

PENNSYLVANIA HISTORIC RESOURCE SURVEY FORM
OFFICE OF HISTORIC PRESERVATION Box 1026
PA HISTORICAL & MUSEUM COMMISSION Harrisburg, PA 17120

7. Local survey organization: Bloomsburg Historic Site Survey

1. County: Columbia

5. present name: --

2. municipality: Bloomsburg

6. other name (historic name if any): T. Hickey

3. street address or specific location: 112-116 Iron Street

4. survey code: 037-BL-05E-05-7

8. property owners name and address:
Charlotte and Lynwood O'Brecht
RD 5
Bloomsburg, Pa.

9. tax parcel number / other number: 05E-05-7

10. U.T.M. zone / easting / northing:

11. status (other surveys, lists etc.): ---

usgs sheet: Bloomsburg, PA 7.5

12. classification: site ( ) structure ( ) object ( ) building (X) in N.R. district yes ( ) no ( )

13. date(s) (how determined): C1870 (style)

14. period: 1860-1879

15. style, design or folk type: Italianate

19. original use: Residence

20. present use: Residence

16. architect or engineer: ---

17. contractor or builder: ---

18. primary building mat./construction: Frame construction Brick/masonary

21. condition: Average

22. integrity: Average

23. site plan with north arrow



24. photo notation:
Roll #17
Neg. 13A-14

25. file/location: ---

26. brief description (note unusual features, integrity, environment, threats and associations):

Stories: 2½ story, common bond brick home.
Bays: 5 bays wide a 3 bays deep
Roof: Gable roof, bracketed cornice
Windows: 2/2 sash windows with brick lables
Porch: Open front porch extends the full length of the house. It has turned posts and two different railings.
Foundation: Stone

CONTRIBUTING

(continue on back if necessary)

27. history, significance and/or background:

(continue on back if necessary)

28. sources of information:

Beer's Atlas, 1876

(continue on back if necessary)

29. prepared by:
Kathey Hause, BHSS

30. date: 9/11-80

revision(s): 11-21-80

PENNSYLVANIA HISTORIC RESOURCE SURVEY FORM
OFFICE OF HISTORIC PRESERVATION Box 1026
PA HISTORICAL & MUSEUM COMMISSION Harrisburg, PA 17120

7. Local survey organization: Bloomsburg Historic Site Survey

1. County: Columbia

5. present name: --

8. property owners name and address:
Pauline Krum
RD 1
Bloomsburg, Pa.

9. tax parcel number / other number: 05E-05-10

10. U.T.M. zone / easting / northing

11. status (other surveys, lists etc.): --

usgs sheet: Bloomsburg, PA (7.5)

12. classification
site ( ) structure ( ) object ( )
building (X)
in N.R. district yes ( ) no ( )

13. date(s) (how determined): C-1870 (style)

14. period: 1870-1879

15. style, design or folk type: Vernacular Queen Anne

19. original use: Residence

20. present use: Residence

16. architect or engineer: --

17. contractor or builder: --

18. primary building mat./construction: Wooden frame

21. condition: Average

22. integrity: Above Average

23. site plan with north arrow



6. other name (historic name if any): R. Keller

2. municipality: Bloomsburg

24. photo notation: Roll 17, Neg. No. 14A-15

25. file/location: Bloomsburg Town Hall

3. street address or specific location: 110 Iron Street

26. brief description (note unusual features, integr...

Bays:	4 wide x 3 deep
Stories:	2½ stories, T-shape, exposed basement
Roof:	Single gable, asbestos covered with returns, 2-window gabled dormer in front, brick chimney on ridge
Windows:	1/1 sash with architrave trim and labels
Doors:	2 front entries, both wood with 4 lights
Porch:	Hip roof, boxed cornice, elaborately scrolled frieze, wood turnings supported by knobbed posts, spindle and spool balusters
Foundation:	Brick and cement

CONTRIBUTING

(continue on back if necessary)

4. survey code: 037-BL-05E-05-10

27. history, significance and/or background

--

(continue on back if necessary)

28. sources of information

Beers Atlas, 1876

(continue on back if necessary)

29. prepared by: BHSS

30. date: 1980

revision(s): 11/21/80

Rosemont Cemetery 037-BL-OSW-04 C

ROSEMONT CEMETARY
The only cemetary within the Town Limits, Rosemont Cemetary was originally located on the south side of First Street, almost directly across from the present cemetary plot; the original site is occupied by Bloomsburg Middle School. The cemetary was associated with the Luthern Church which was built on the site of the present school between 1800-1815. During the latenineteenth century, the Luthern Church Cemetary grew to

(continue on back if necessary)

27. history, significance and/or background

CONTRIBUTING

--

(continue on back if necessary)

28. sources of information

(continue on back if necessary)

29. prepared by:

Kathy Hause BHSS

30. date 1980

revision(s) 12/30/80

ROSEMONT CEMETARY CONTINUED

encompass the plot on the north side of First Street (the current plot for Rosemont Cemetary). In the late 1920's (C. 1926), the original Luthern Church Cemetary plot on the south side of First Street was disrupted by the construction of the school building. At that time, graves were relocated to the Rosemont Cemetary site on the north side of First Street, although not all original markers survived. Tombstones and markers in Rosemont Cemetary vary in date, style, and materials; a large number of zinc markers are extant.

The founder of the Town of Bloomsburg, Ludwig Eyer, is buried in Rosemont, as are other prominent citizens of nineteenth century Bloomsburg.



EVALUATION

EVALUATOR(S)

PENNSYLVANIA HISTORIC RESOURCE SURVEY FORM
OFFICE OF HISTORIC PRESERVATION Box 1026
PA HISTORICAL & MUSEUM COMMISSION Harrisburg, PA 17120

7. Local survey organization: Bloomsburg Historic Site Survey

1. County: Columbia

5. present name: ---

8. property owners name and address:
James and Delmar Zeisloft
P O Box 75
Bloomsburg, Pa.

9. tax parcel number / other number: 05E-05-113

10. U.T.M. zone / easting / northing

11. status (other surveys, lists etc.): ---

usgs sheet: Bloomsburg, Pa. 7.5

12. classification: site ( ) structure ( ) object ( ) building (X) in N.R. district yes ( ) no ( )

13. date(s) (how determined): C.1890 (style)

14. period: 1880-1899

15. style, design or folk type: Queen Anne

19. original use: Residence

20. present use: Residence

16. architect or engineer: ---

17. contractor or builder: ---

18. primary building mat./construction: Wood/clapboard

21. condition: Above average

22. integrity: Above average

2. municipality: Bloomsburg

6. other name (historic name if any): ---

23. site plan with north arrow



3. street address or specific location: 327 College Hill

24. photo notation:
Roll 24 Neg. 10A-11
Roll 44 Neg. 3A-4

25. file/location: Bloomsburg Town Hall

26. brief description (note unusual features, integrity, environment, threats and associated buildings):

3 bays, 2½ stories, irregular shape, irregularly massed gable roof with intersecting gables and dormers frequently highlighted with scalloped shingles, large corbeled brick chimney on east end of ridge, 1/1 sash with louvered shutters, paneled door with single light, balconnet over main entrance with small door, veranda with lattice-like trim around posts.

Associated building: 1 story, clapboard, 2 car garage.

CONTRIBUTING

(continue on back if necessary)

27. history, significance and/or background

(continue on back if necessary)

28. sources of information

(continue on back if necessary)

29. prepared by: Dave Kerwin BHSS

30. date: 1980

revision(s): 12/30/80

4. survey code: 037-BL-05E-05-113

ADDITIONAL DATA/PHOTOS number all continuations from front		4. survey code



EVALUATION

EVALUATOR(S)

PENNSYLVANIA HISTORIC RESOURCE SURVEY FORM
OFFICE OF HISTORIC PRESERVATION Box 1026
PA HISTORICAL & MUSEUM COMMISSION Harrisburg, PA 17120

7. Local survey organization: Bloomsburg Historic Site Survey

5. present name: ---

1. County: Columbia

8. property owners name and address:
Mary Brower
337 East Second Street
Bloomsburg, Pa.

9. tax parcel number / other number: 05E-05-114

10. U.T.M. zone / easting / northing

11. status (other surveys, lists etc.): ---

usgs sheet: Bloomsburg, Pa. 7.5

12. classification: site ( ) structure ( ) object ( ) building (X) in N.R. district yes ( ) no ( )

13. date(s) (how determined): C.1890 (style)

14. period: 1880-1899

15. style, design or folk type: Queen Anne

19. original use: Residence

20. present use: Residence

16. architect or engineer: ---

17. contractor or builder: ---

18. primary building mat./construction: Frame construction/ clapboard and shingle siding

21. condition: Above average

22. integrity: Above average

6. other name (historic name if any): ---

2. municipality: Bloomsburg

23. site plan with north arrow



24. photo notation:
Roll 24
Neg. 11/9A-10

25. file/location: Bloomsburg Town Hall

3. street address or specific location: 335 College Hill

26. brief description (note unusual features, integri

Stories:	2½
Bays:	3, irregular shape
Roof:	Irregularly massed pyramidal roof with intersecting gables and dormers
Windows:	1/1 light sash with louvered shutters
Porch:	Screened verandah
Foundation:	Stone
Associated bldg.:	(on Light St.--2 car, 1 story clapboard garage)

CONTRIBUTING

(continue on back if necessary)

27. history, significance and/or background

(continue on back if necessary)

28. sources of information

Sanborne Map, 1923

(continue on back if necessary)

29. prepared by: BHSS

30. date: 1980

revision(s): 12/30/80

4. survey code: 037-BL-05E-05-114

ADDITIONAL DATA/PHOTOS number all continuations from front		4. survey code



EVALUATION

EVALUATOR(S)

PENNSYLVANIA HISTORIC RESOURCE SURVEY FORM
OFFICE OF HISTORIC PRESERVATION Box 1026
PA HISTORICAL & MUSEUM COMMISSION Harrisburg, PA 17120

7. Local survey organization: Bloomsburg Historic Site Survey

1. County: Columbia
5. present name: ---
2. municipality: Bloomsburg
6. other name (historic name if any): ---
3. street address or specific location: 341 College Hill
4. survey code: 037-BL-05E-115

8. property owners name and address:
Helen Miller
341 East Second Street
Bloomsburg, Pa.

9. tax parcel number / other number: 05E-05-115

10. U.T.M. zone easting northing
usgs sheet: Bloomsburg, Pa. 7.5

11. status (other surveys, lists etc.): ---

12. classification
site ( ) structure ( ) object ( )
building (X)
in N.R. district yes ( ) no ( )

13. date(s) (how determined): C. 1890 (style)
14. period: 1880-1899

15. style, design or folk type: Queen Anne

19. original use: Residence
20. present use: Residence

16. architect or engineer: ---

17. contractor or builder: ---

18. primary building mat./construction: Frame const/shingle & clapboard siding

21. condition: Above average
22. integrity: Above average

23. site plan with north arrow



24. photo notation
Roll 24
Neg. 10/8A-9

25. file/location: Bloomsburg Town Hall

26. brief description (note unusual features, integrity, environment, threats and associated buildings)

2½ story, 3 bay x 4 bay, irregular shape residence. Irregularly massed hip roof with gabled dormers, a corbeled brick chimney near the rear; next to it there is a gabled dormer with an arched casement window. On the front 1/3 of the east slope is a pent roof dormer with an inset light sash window; projecting from the corner of the hip is another gabled dormer with a 1/1 light sash window boardered by 1/4 circle windows; next to this dormer is another hip roof dormer with a 1/1 light sash window. On the south western corner there is a 2½ story projection with a gable roof and a balustraded omega shaped screened opening. On the front western slope is another corbeled brick chimney rising through a garrison of the projecting gabled dormer. Completely encircling the house is an architraved cornice and frieze.

Windows: Largely 1/1 light sash
CONTRIBUTING

Over--
(continue on back if necessary)

27. history, significance and/or background

(continue on back if necessary)

28. sources of information

(continue on back if necessary)

29. prepared by: Dave Kerwin BHSS

30. date: 1980
revision(s): 12/30/80

ADDITIONAL DATA/PHOTOS number all continuations from front		4. survey code

Entryway: Hip roof veranda with exposed rafters supported by turned and tooled wood supports. There are decorative arches between all supports and above the arches, there is an ornate decorative cornice; the double doors feature 1 light and small raised panels on each leaf.

Foundation: Cement covered block



EVALUATION

EVALUATOR(S)

PENNSYLVANIA HISTORIC RESOURCE SURVEY FORM
OFFICE OF HISTORIC PRESERVATION Box 1026
PA HISTORICAL & MUSEUM COMMISSION Harrisburg, PA 17120

7. Local survey organization: Bloomsburg Historic Site Survey

1. County: Columbia
2. municipality: Bloomsburg
3. street address or specific location: South side Light Street
4. survey code: 037-BL-05E-05-116 (A+B)
5. present name: --
6. other name (historic name if any): --

8. property owners name and address:
Helen Miller
341 East Second St.
Bloomsburg, Pa.

9. tax parcel number / other number: 05 -05-116 (A+B)

10. U.T.M. zone / easting / northing
usgs sheet: Bloomsburg, PA (7.5)

11. status (other surveys, lists etc.): --

12. classification: site ( ) structure ( ) object ( ) building (X) in N.R. district yes ( ) no ( )

13. date(s) (how determined): C-1900 (style)

14. period: 1900-1919

15. style, design or folk type: --

16. architect or engineer: --

17. contractor or builder: --

18. primary building mat./construction: Concrete block/frame construction/clapboard siding

19. original use: Garage & Residence

20. present use: Residence

21. condition: Average

22. integrity: Average

23. site plan with north arrow



24. photo notation: Roll 44, Neg. No. 5A-6,6A-7

25. file/location: Bloomsburg Town Hall

26. brief description (note unusual features, int

Structure 1: 4 bays, 3 stories, irregular shape, 2 story, 3-sided projecting bays, flat roof, 3/1 and 2/2 windows with plain trim, paneled door and garage doors, stone foundation

Structure 2: 6 bays, 2 stories, irregular shape, gable roof, 1/1 and 6/6 windows, concrete foundation

CONTRIBUTING

(continue on back if necessary)

27. history, significance and/or background

--

(continue on back if necessary)

28. sources of information

Sanborne Map, 1923

(continue on back if necessary)

29. prepared by: BHSS

30. date: 1980

revision(s): 12/80

ADDITIONAL DATA/PHOTOS
continuations from front

4. survey code



EVALUATION

EVALUATOR(S)

PENNSYLVANIA HISTORIC RESOURCE SURVEY FORM
OFFICE OF HISTORIC PRESERVATION Box 1026
PA HISTORICAL & MUSEUM COMMISSION Harrisburg, PA 17120

7. Local survey organization: Bloomsburg Historic Site Survey

5. present name: ---

1. County: Columbia

8. property owners name and address:
Vera Baker
345 East Second Street
Bloomsburg, Pa.

9. tax parcel number / other number: 05E-05-117

10. U.T.M. zone / easting / northing

11. status (other surveys, lists etc.): ---

usgs sheet: Bloomsburg, Pa. 7.5

12. classification: site ( ) structure ( ) object ( ) building (X) in N.R. district yes ( ) no ( )

13. date(s) (how determined): C.1900 (style)

14. period: 1900-1919

15. style, design or folk type: Colonial Revival

19. original use: Residence

20. present use: Residence

16. architect or engineer: ---

17. contractor or builder: ---

18. primary building mat./construction: Frame const/clapboard siding

21. condition: Above average

22. integrity: Above average

6. other name (historic name if any): ---

2. municipality: Bloomsburg

23. site plan with north arrow



24. photo notation
Roll 24
Neg. 7A-8

25. file/location: Bloomsburg Town Hall

3. street address or specific location: 345 College Hill

26. brief description (note unusual features, integ...)

Stories:	2½
Bays:	5 wide, irregular shape
Roof:	Hip roof with pedimented dormer, paired brackets
Windows:	2/2 sash with lintels
Doors:	Double
Porch:	Open front porch with shed roof, turned posts and spindled frieze
Foundation:	Stone

CONTRIBUTING

(continue on back if necessary)

4. survey code: 037-BL-05E-05-117

27. history, significance and/or background: ---

(continue on back if necessary)

28. sources of information: ---

(continue on back if necessary)

29. prepared by: BHSS

30. date: 1980 revision(s): 12/30/80

PENNSYLVANIA HISTORIC RESOURCE SURVEY FORM
OFFICE OF HISTORIC PRESERVATION Box 1026
PA HISTORICAL & MUSEUM COMMISSION Harrisburg, PA 17120

7. Local survey organization: Bloomsburg Historic Site Survey

5. present name: ---

1. County: Columbia

8. property owners name and address:
Dorothy Hummer
Box 124A
Catawissa, Pa.

9. tax parcel number / other number: 05E-05-118

10. U.T.M. zone / easting / northing

11. status (other surveys, lists etc.): ---

usgs sheet: Bloomsburg, Pa. 7.5

12. classification: site ( ) structure ( ) object ( ) building (X) in N.R. district yes ( ) no ( )

13. date(s) (how determined): C.1890

14. period: 1880-1899

15. style, design or folk type: Queen Anne

19. original use: Residence

20. present use: Residence

16. architect or engineer: ---

17. contractor or builder: ---

18. primary building mat./construction: Frame const./clab-board and shingle siding

21. condition: Above average

22. integrity: Above average

6. other name (historic name if any): Bloomsburg

2. municipality

23. site plan with north arrow



24. photo notation
Roll 24
Neg. 6A-7

25. file/location: Bloomsburg Town Hall

3. street address or specific location: 347 College Hill

26. brief description (note unusual features, integr

Stories:	2½
Bays:	5 wide, irregular shape
Roof:	Irregularly massed gable roof with intersecting gables (some pedimented) and dormers
Windows:	1/1 light sash with plain surrounds and a variety of novelty windows including a semi-elliptical gable window and an oval window
Porch:	Enclosed front porch with shingled base
Entryway:	2 story, 2 bay projection with balconet extending from side over entrance
Door:	Paneled door with tracery and transom
Foundation:	Stone

CONTRIBUTING

(continue on back if necessary)

27. history, significance and/or background

(continue on back if necessary)

28. sources of information

(continue on back if necessary)

29. prepared by: Bloomsburgh H.S. S.

30. date: 1980

revision(s): 12/30/80

4. survey code: 037-BL-05E-05-118

PENNSYLVANIA HISTORIC RESOURCE SURVEY FORM
OFFICE OF HISTORIC PRESERVATION Box 1026
PA HISTORICAL & MUSEUM COMMISSION Harrisburg, PA 17120

7. Local survey organization: Bloomsburg Historic Site Survey

1. County: Columbia
5. present name: ---

8. property owners name and address:
John and Darl Venditti
RD 8 Box 117
Bloomsburg, Pa.

9. tax parcel number / other number: 05E-05-119

10. U.T.M. zone / easting / northing

11. status (other surveys, lists etc.): ---

usgs sheet: Bloomsburg,Pa. 7.5

12. classification: site ( ) structure ( ) object ( ) building (X) in N.R. district yes ( ) no ( )

13. date(s) (how determined): C.1890 (style)

14. period: 1880-1899

15. style, design or folk type: Queen Anne

19. original use: Residence

20. present use: Residence

16. architect or engineer: ---

17. contractor or builder: ---

18. primary building mat./construction: Frame/clapboard

21. condition: Excellent

22. integrity: Excellent

23. site plan with north arrow



6. other name (historic name if any): ---

2. municipality: Bloomsburg

24. photo notation:
Roll 24
Neg. 5A-6

25. file/location: Bloomsburg Town Hall

3. street address or specific location: 351 College Hill

26. brief description (note unusual features, integrity, environment, threats and associated buildings)

Stories: 2½

Bays: 3 wide x 3 deep, rectangular shape with rear ell

Roof: The roof has a single gable covered with asbestos shingles. There is a pent roof dormer on the west slope, near the brick corbeled chimney. There is an architraved boxed cornice complete with brackets and a dentiled frieze that fully encircles the house. The gable has decorative vergeboards and the exposed gable facade has wood fish scale shingles.

Windows: The attic windows are recessed 20/12 light. The 1st floor front windows are 9/1 light sash as are the 2nd floor paired windows. Other windows have 2/2 and 1/1 lights. The split level rear pent roof extension has a pair of single light windows and an additional single light window. The 1st story corners are clipped, (over)

CONTRIBUTING

(continue on back if necessary)

27. history, significance and/or background: ---

(continue on back if necessary)

28. sources of information: ---

(continue on back if necessary)

29. prepared by: Dave Kerwin BHSS

30. date: 1980

revision(s): 12/30/80

4. survey code: 037-BL-05E-05-119

ADDITIONAL DATA/PHOTOS number all continuations from front		4. survey code

featuring the aformentioned 9/1 light window, decorative brackets and pendants.

Entryway: Veranda with shed roof supported by tuscan like columns on brick bases. The porch features exposed, decoratively sawn rafters, and an ornate cornice. The double doors have one light on each leaf and a 12 light storm door. There is also a transom light.

Foundation: Brick

EVALUATION

EVALUATOR(S)

C

PENNSYLVANIA HISTORIC RESOURCE SURVEY FORM

OFFICE OF HISTORIC PRESERVATION Box 1026
PA HISTORICAL & MUSEUM COMMISSION Harrisburg, PA 17120

7. Local survey organization: Bloomsburg Historic Site Survey

5. present name: ---

1. County: Columbia

8. property owners name and address:
Columbia County Historical Society
353 College Hill
Bloomsburg, Pa. 17815

9. tax parcel number / other number: 05E-05-120-A

10. U.T.M. zone / easting / northing

11. status (other surveys, lists etc.): ---

usgs sheet: Bloomsburg, Pa. 7.5

12. classification: site ( ) structure ( ) object ( ) building (X) in N.R. district yes ( ) no ( )

13. date(s) (how determined): 1860 (deed)

14. period: 1860-1879

15. style, design or folk type: Victorian

19. original use: Residence

20. present use: Residence

16. architect or engineer: ---

17. contractor or builder: ---

18. primary building mat./construction: Brick/American bond/ masonary const.

21. condition: Above average

22. integrity: Above average

6. other name (historic name if any): Mrs. M. Barton

2. municipality: Bloomsburg

23. site plan with north arrow



24. photo notation:
Roll 24
Neg. 4A-5

25. file/location: Bloomsburg Town Hall

3. street address or specific location: 353 College Hill

26. brief description (note unusual features, integr

CONTRIBUTING

Stories:	2½
Bays:	3 wide x 4 deep, rectangular with wing
Roof:	Intersecting gables, boxed cornice and returns, wide frieze, asbestos shingle siding, exterior brick chimney
Windows:	2/2 light sash with heavy wood lintels and bases, wood louvered shutters on the lst floor
Entryway:	Entryway is partially covered by a hip roof and more fully by a widows walk which is covered with fish scale wood shingles as is in the gables; one entrance has 2 sets of louvered doors; main entrance is a single door with 2 lights over 2 raised panels with a transom light
Foundation:	Stone

(continue on back if necessary)

27. history, significance and/or background

Mrs. Melvina Barton was a daughter of Daniel Snyder and a widow of Elisha C. Barton a lawyer who owned furnaces in Northumberland and Snyder Counties.

(continue on back if necessary)

28. sources of information

History of Col. and Montour Counties, Pa. 1887
Beers Atlas, 1876
Sanborne Map, 1923

(continue on back if necessary)

29. prepared by:
Dave Kerwin BHSS

30. date: 1980

revision(s): 12/30/80

4. survey code: 037-BL-05E-05-120A

PENNSYLVANIA HISTORIC RESOURCE SURVEY FORM
OFFICE OF HISTORIC PRESERVATION Box 1026
PA HISTORICAL & MUSEUM COMMISSION Harrisburg, PA 17120

7. Local survey organization: Bloomsburg Historic Site Survey

5. present name: ---

1. County: Columbia

8. property owners name and address:
O. F. and Mary Miller
361 East Second Street
Bloomsburg, Pa.

9. tax parcel number / other number: 05E-05-121

10. U.T.M. zone / easting / northing

11. status (other surveys, lists etc.): ---

usgs sheet: Bloomsburg, Pa. 7.5

12. classification: site ( ) structure ( ) object ( ) building ( )X in N.R. district yes ( ) no ( )

13. date(s) (how determined): C. 1950

14. period: 1940-1969

15. style, design or folk type: Ranch

19. original use: Residence

20. present use: Residence

16. architect or engineer: ---

17. contractor or builder: ---

18. primary building mat./construction: Front rectangle is stone rest is press board siding

21. condition: Above average

22. integrity: Above average

6. other name (historic name if any): ---

2. municipality: Bloomsburg

23. site plan with north arrow



24. photo notation:
Roll 24
Neg. 3A-4

25. file location: Bloomsburg Town Hall

3. street address or specific location: 361 College Hill

26. brief description (note unusual features, integrity, environment, threats and associated buildings)

Stories	1½
Bays:	3 wide x 5 deep, rectangular shape
Roof:	Intersecting gables, asbestos shingle siding, boxed cornice, frieze. One large end wall chimney on east end, a smaller central chimney on ridge, both stone.
Windows:	Large variety of windows including 12 light picture window, 9 light bay window, 8/8 sash, three piece 18 light casement section and 6/6 sash
Entryway:	Recessed doorway with side lights, single door with raised panels
Foundation:	Cement

INTRUSION

(continue on back if necessary)

27. history, significance and/or background

(continue on back if necessary)

28. sources of information

(continue on back if necessary)

29. prepared by: Dave Kerwin BHSS

30. date: 1980

revision(s): 12/30/80

4. survey code: 037-BL-05E-05-121

C

PENNSYLVANIA HISTORIC RESOURCE SURVEY FORM
OFFICE OF HISTORIC PRESERVATION Box 1026
PA HISTORICAL & MUSEUM COMMISSION Harrisburg, PA 17120

7. Local survey organization: Bloomsburg Historic Site Survey

1. County: Columbia

5. present name: ---

8. property owners name and address:
Willard and Joan Kile
RD 2
Bloomsburg, Pa.

9. tax parcel number / other number: 05E-05-122

10. U.T.M. zone / easting / northing

11. status (other surveys, lists etc.): ---

usgs sheet: Bloomsburg, Pa. 7.5

12. classification: site ( ) structure ( ) object ( ) building (X) in N.R. district yes ( ) no ( )

13. date(s) (how determined): C.1890 (style)

14. period: 1880-1899

15. style, design or folk type: Queen Anne

19. original use: Residence

20. present use: Residence

16. architect or engineer: ---

17. contractor or builder: ---

18. primary building mat./construction: Wood/clapboard

21. condition: Above average

22. integrity: Above average

23. site plan with north arrow



2. municipality: Bloomsburg

6. other name (historic name if any): ---

24. photo notation: Roll 24 Neg 2A-3

3. street address or specific location: 365 College Hill

25. file/location: Bloomsburg Town Hall

26. brief description (note unusual features, integrity, environment, threats and assessment of change):

Stories: 2½

Bays: 4 wide x 6 deep, rectangular shape

Roof: Hip roof with pent roof extension, gabled dormers and extensions, gabled garrisons over projecting bays, pent roof veranda, roof features a boxed cornice, frieze and returns. There are 2 types of slate shingles patterned together, chimney with corbeled cap, snow stops.

Windows: Basically 1/1 light sash with the bottom light being larger. On the north gabled dormer there is a victorian window surrounded by decorative panels. Other gable ends feature decorative shingle (wood). The pent roof dormer on the west has three 4 light easement windows. The 3 story pent roof rear extension has 2/2 light sash windows. Most windows have original wood framed screens or storm windows. (over)

CONTRIBUTING

(continue on back if necessary)

4. survey code: 037-BL-05E-05-122

27. history, significance and/or background:

(continue on back if necessary)

28. sources of information:

(continue on back if necessary)

29. prepared by: Dave Kerwin BHSS

30. date: 1980 revision(s): 12/30/80

ADDITIONAL DATA/PHOTOS number all continuations from front		4. survey code

Entryway: Encircling hip roof verandah with boxed cornice, frieze and decorative arched spindle and spool cornices and consol brackets; the supports are turned victorian posts, same on sq. hewn balusters with turned wood horizontal braces that form a mosaic pattern; double doors have one light each and ornate panels; roof is pedimented over entryway; doorway has wood surrounds and a cornice.

Foundation: Cement covered ashlar



EVALUATION

EVALUATOR(S)

PENNSYLVANIA HISTORIC RESOURCE SURVEY FORM
OFFICE OF HISTORIC PRESERVATION Box 1026
PA HISTORICAL & MUSEUM COMMISSION Harrisburg, PA 17120

7. Local survey organization: Bloomsburg Historic Site Survey

5. present name: ---

1. County: Columbia

8. property owners name and address:
Mary Bower
337 East Second St.
Bloomsburg, Pa.

9. tax parcel number / other number: 05E-05-123

10. U.T.M. zone / easting / northing

11. status (other surveys, lists etc.): ---

usgs sheet: Bloomsburg, Pa. 7.5

12. classification: site ( ) structure ( ) object ( ) building (X) in N.R. district yes ( ) no ( )

13. date(s) (how determined): C.1860 (style)

14. period: 1860-1879

15. style, design or folk type: Italianate

19. original use: Residence

20. present use: Residence

16. architect or engineer: ---

17. contractor or builder: ---

18. primary building mat./construction: Brick/American bond

21. condition: Excellent

22. integrity: Excellent

2. municipality: Bloomsburg

6. other name (historic name if any): E. B. Brower

23. site plan with north arrow



24. photo notation:
Roll 24
Neg. 3/1A-2

25. file/location: Bloomsburg Town Hall

3. street address or specific location: 375 College Hill

26. brief description (note unusual features, integri

Stories: 2½

Bays: 3 wide x 4 deep

Roof: Single gable with 1 story rear extension with hip roof, large boxed cornice with returns; no frieze, large scrolled brackets and decorative verge boards; roofing material is asbestos shingle; brick chimney

Windows: 2/2 light sash windows with heavy wood bases and lntels and louvered wood shutters. The east side of the house has large 8' French windows. The paired attic windows have single lights.

Entryway: Pent roof, full length veranda with central pedimented gable over entrance. Veranda supports are elaborately tooled columns with ornamental cornice of turned wood below the boxed cornice. Single door with 4 raised panels, transom light and shutters. (over)

CONTRIBUTING

(continue on back if necessary)

27. history, significance and/or background

E. B. Brower owned the property in 1876. He was the son of Jeremiah John Brower, a merchant, who traded in carpets, oil cloths, etc.

(continue on back if necessary)

28. sources of information

History of Columbia and Montour Counties, 1998
Beers Atlas, 1875

(continue on back if necessary)

29. prepared by: Dave Kerwin BHSS

30. date: 1980

revision(s): 12/30/80

4. survey code: 037-BL-05E-05-123

ADDITIONAL DATA/PHOTOS number all continuations from front		4. survey code

Balustrade is a decorative mosaic of turned and hewn wood.

Foundation: Coursed ashlar



EVALUATION	
	EVALUATOR(S)

C

PENNSYLVANIA HISTORIC RESOURCE SURVEY FORM

OFFICE OF HISTORIC PRESERVATION Box 1026
PA HISTORICAL & MUSEUM COMMISSION Harrisburg, PA 17120

7. Local survey organization: Bloomsburg Historic Site Survey

1. County: Columbia

5. present name: --

8. property owners name and address:
W H Brown
337 East Second St.
Bloomsburg, Pa.

9. tax parcel number / other number: 05E-05-127

10. U.T.M. zone / easting / northing

11. status (other surveys, lists etc.): --

usgs sheet: Bloomsburg, PA (7.5)

12. classification: site ( ) structure ( ) object ( ) building (X) in N.R. district yes ( ) no ( )

13. date(s) (how determined): C-1900 (style)

14. period: 1900-1919

15. style, design or folk type: Colonial Revival

19. original use: Double Residence

20. present use: Double Residence

16. architect or engineer: --

17. contractor or builder: --

18. primary building mat./construction: clapboard/frame

21. condition: Average

22. integrity: Average

6. other name (historic name if any): --

2. municipality: Bloomsburg

23. site plan with north arrow



3. street address or specific location: 382-384 Light Street

24. photo notation: Roll 44, Neg. No. 7A-8

25. file/location: Bloomsburg Town Hall

26. brief description (note unusual features, integr

Bays: 3 bays
Stories: 3 stories, rectangular shape
Roof: Gable roof
Windows: 2/2 and 1/1 sash with simple trim
Doors: 2-paneled doors with pent roof supported by brackets
Foundation: Brick

CONTRIBUTING

(continue on back if necessary)

4. survey code: 037-BL-05E-05-127

27. history, significance and/or background: --

(continue on back if necessary)

28. sources of information: --

(continue on back if necessary)

29. prepared by: BHSS

30. date: 1980

revision(s): 12/80

PENNSYLVANIA HISTORIC RESOURCE SURVEY FORM
OFFICE OF HISTORIC PRESERVATION Box 1026
PA HISTORICAL & MUSEUM COMMISSION Harrisburg, PA 17120

7. Local survey organization: Bloomsburg Historic Site Survey

1. County: Columbia
2. municipality: Bloomsburg
3. street address or specific location: 388 Light Street
4. survey code: 037-BL-05E-05-128
5. present name: --
6. other name (historic name if any): --

8. property owners name and address:
W H Brower
337 East Second St.
Bloomsburg, Pa.

9. tax parcel number / other number: 05E-05-128

10. U.T.M. zone / easting / northing
usgs sheet: Bloomsburg, PA (7.5)

11. status (other surveys, lists etc.): --

12. classification: site ( ) structure ( ) object ( ) building (X) in N.R. district yes ( ) no ( )

13. date(s) (how determined): C-1890 (style)

14. period: 1880-1899

15. style, design or folk type: Vernacular Victorian

16. architect or engineer: --

17. contractor or builder: --

18. primary building mat./construction: frame/clapboard

19. original use: Residence

20. present use: Residence

21. condition: Average

22. integrity: Average

23. site plan with north arrow



24. photo notation: Roll 44, Neg. No. 8A-9

25. file/location: Bloomsburg Town Hall

26. brief description (note unusual features, integ

Bays: 2 bays
Stories: 2 stories, rectangular shape
Roof: Gable roof with extended eaves and vergeboard, interior brick chimney
Windows: 4/4 sash with simple trim
Door: Paneled door with pent roof
Foundation: Stone

CONTRIBUTING

(continue on back if necessary)

27. history, significance and/or background

--

(continue on back if necessary)

28. sources of information

--

(continue on back if necessary)

29. prepared by: BHSS

30. date: 1980

revision(s): 12/80

PENNSYLVANIA HISTORIC RESOURCE SURVEY FORM

OFFICE OF HISTORIC PRESERVATION Box 1026
PA HISTORICAL & MUSEUM COMMISSION Harrisburg, PA 17120

7. Local survey organization: Bloomsburg Town Hall

5. present name: --

1. County: Columbia

8. property owners name and address:

W H Brower
337 East Second Street
Bloomsburg, Pa.

9. tax parcel number / other number: 05E-05-129

10. U.T.M. zone / easting / northing

11. status (other surveys, lists etc.): --

usgs sheet: Bloomsburg, PA (7.5)

12. classification: site ( ) structure ( ) object ( ) building (X) in N.R. district yes ( ) no ( )

13. date(s) (how determined): C-1900 (style)

14. period: 1900-1919

15. style, design or folk type: Colonial Revival

19. original use: Double Residence

20. present use: Double Residence

16. architect or engineer: --

17. contractor or builder: --

18. primary building mat./construction: frame/clapboard

21. condition: Average

22. integrity: Average

6. other name (historic name if any): --

2. municipality: Bloomsburg

23. site plan with north arrow



24. photo notation: Roll 44, Neg. No. 9A-10

25. file/location: Bloomsburg Town Hall

3. street address or specific location: 394-396 Light Street Rd.

26. brief description (note unusual features, inte

Bays: 4 bays
Stories: 2½ stories, rectangular shape
Roof: Gable, dormers with shed roofs
Windows: 2/2 sash with bracketed lintels
Door: 2 front doors with transoms
Porch: Open front porch with wide frieze, turned posts, and railing
Foundation: Stone

CONTRIBUTING

(continue on back if necessary)

4. survey code: 037-BL-05E-05-129

27. history, significance and/or background: --

(continue on back if necessary)

28. sources of information: --

(continue on back if necessary)

29. prepared by: BHSS

30. date: 1980

revision(s): 12/80

Missing Core Documentation

Property Name	County, State	Reference Number
Bloomsburg Historic District	Columbia, Pennsylvania	83002229

The following Core Documentation is missing from this entry:

___ Nomination Form

_X_ Photographs (1980: #s - 4, 8, 9, 14; 1983: #s - 2, 7)

___ USGS Map

UNITED STATES
DEPARTMENT OF THE INTERIOR
GEOLOGICAL SURVEY

BLOOMSBURG QUADRANGLE
PENNSYLVANIA—COLUMBIA CO.
7.5 MINUTE SERIES (TOPOGRAPHIC)
SW/4 BLOOMSBURG 15′ QUADRANGLE

5666 II NE (LAIRDSVILLE)
5766 III NW (BENTON)
5766 III NE (STILLWATER)
5666 II SE (MILLVILLE)
5766 II SE (MIFFLINVILLE)
(DANVILLE) 5665 I NE
(SHUMANS) 5765 IV NE

76°30′ — 41°07′30″ — 76°22′30″ — 41°00′

375 000m E. — 27′30″ — 25′ — 2 370 000 FEET — 350 000 FEET

4553000m N. — 4553 — 4552 — 4551 — 4550 — 4549 — 5′ — 4548 — 4547 — 4546 — 4545 — 2′30″ — 4544 — 4543 — 4542 — 4541 — 310 000 FEET — 4540000m N.

0.8 MI. TO PA. 254
ROHRSBURG (JUNC. PA. 254) 0.6 MI.
FORKS 1 MI. BENTON 7.3 MI.
FOWLERSVILLE 2.9 MI. BERWICK (JUNC. U.S. 11) 7.4 MI.
MILLVILLE 4.6 MI. EYERS GROVE 2.2 MI.
WATSONTOWN 24 MI. JERSEYTOWN (JUNC. PA. 254) 7.2 MI.
DANVILLE 8 MI.
CIVIC CENTER 2 MI.
DANVILLE 8.6 MI. NORTHUMBERLAND 20 MI.
CATAWISSA 4.1 MI. CENTRALIA 18 MI.
CATAWISSA 4.8 MI. PAXINOS 17 MI.
MAINVILLE 4.9 MI. MAHANOY CITY 26 MI.
BERWICK 7 MI. WEST NANTICOKE 26 MI.
LIME RIDGE 1.9 MI. 3.9 MI. TO U.S. 11

GREENWOOD VALLEY
GREENWOOD
Mud Run
Green Creek
FISHING CREEK
Gelsinger Hol
Round Top
Welliversville
Ikeler Ch
McHenry Cem
Swimming Pool
Creek
FISHING CREEK
ORANGE MOUNTAIN
KNOB
Orangeville
Laurel Hill Cem
Bowman Bridge
Gaging Sta
BORO BDY
North Centre
PLEASANT
Mordansville
Millertown
Canby Ch
Cem
Brook
NORTH MOUNTAIN
Stony
SUMMER HILL
NORTH
Hidlay Ch
Light Street
Trailer Park
Paper Mill
Camp Creasy
INTERCHANGE 35
Radio Towers (WHLM)
SOUTH CENTRE
Buckhorn
INTERCHANGE 34
Hemlock Creek
Fishing Creek
Little Fishing Creek
TURKEY HILL
Golf Course
TOWN BDY
BLOOMSBURG
(BM 530)
Water Reservoirs
STATE TEACHERS COLLEGE
Fernville
Almedia
Cem
CANAL
RIVER
CONRAIL
3 LANE
New Rosemont Cemetery
Espy
DELAWARE AND HUDSON
SUSQUEHANNA
MAIN
ABANDONED
AIRPORT
Now Br Briar Cr

Bloomsburg Historic District
Columbia County
Zone 18
Bloomsburg Quadrangle
A E376020 N4540000
B E377340 N4540300
C E377320 N4540530
D E377420 N4540860
E E377150 N4540990
F E378800 N4539180

Mapped, edited, and published by the Geological Survey

Control by USGS and USC&GS

Topography from aerial photographs by multiplex methods
Aerial photographs taken 1942. Field check 1944
Culture revised 1953

Polyconic projection. 1927 North American datum
10,000-foot grid based on Pennsylvania coordinate system, north zone
1000-meter Universal Transverse Mercator grid ticks, zone 18, shown in blue

Revisions shown in purple compiled in cooperation with State of Pennsylvania agencies from aerial photographs taken 1969 and 1975. This information not field checked

MN GN 10° 178 MILS 0°57′ 17 MILS
UTM GRID AND 1975 MAGNETIC NORTH DECLINATION AT CENTER OF SHEET

SCALE 1:24000
1 MILE
1000 0 1000 2000 3000 4000 5000 6000 7000 FEET
1 KILOMETER
CONTOUR INTERVAL 20 FEET
NATIONAL GEODETIC VERTICAL DATUM OF 1929

THIS MAP COMPLIES WITH NATIONAL MAP ACCURACY STANDARDS
FOR SALE BY U. S. GEOLOGICAL SURVEY, RESTON, VIRGINIA 22092
A FOLDER DESCRIBING TOPOGRAPHIC MAPS AND SYMBOLS IS AVAILABLE ON REQUEST

PENNSYLVANIA
QUADRANGLE LOCATION

ROAD CLASSIFICATION
Heavy-duty — Light-duty
Medium-duty — Unimproved dirt
U. S. Route — State Route
Interstate Route

BLOOMSBURG, PA.
SW/4 BLOOMSBURG 15′ QUADRANGLE
N4100—W7622.5/7.5

1953
PHOTOREVISED 1969 AND 1975
AMS 5766 III SW—SERIES V831

INTERIOR—GEOLOGICAL SURVEY, RESTON, VIRGINIA—1978

Bloomsburg Historic District
Columbia County
Zone 18
Catawissa Quadrangle
G E378000 N4539580
H E377650 N4539340
I E377330 N4539320
J E377140 N4539580

UNITED STATES
DEPARTMENT OF THE INTERIOR
GEOLOGICAL SURVEY

CATAWISSA QUADRANGLE
PENNSYLVANIA—COLUMBIA CO.
7.5 MINUTE SERIES (TOPOGRAPHIC)

5666 II SE (MILLVILLE)
5766 II SE (MIFFLINVILLE)
76°30′ 374 000m.E. 376 378 5766 III SW (BLOOMSBURG) 380 25′ 381 2 370 000 FEET 382 383 384 76°22′30″
41°00′ 4539 000m.N. 4538 4537 4536 4535 4534 4533 4532 4531 4530 4529 4528 4527 4526 40°52′30″
57′30″ 55′
300 000 FEET 270 000 FEET

WEST NANTICOKE 31 MI.
BERWICK 12 MI.
MILLVILLE 10 MI.
MORDANSVILLE 5.7 MI.
JERSEYTOWN 8.8 MI.
NORTHUMBERLAND 14 MI.
DANVILLE 6 MI.
DANVILLE 7 MI.
5.4 MI. TO PA. 54
ELYSBURG 5 MI.
5665 I NE (DANVILLE)
SHUMANS 5.4 MI.
ZION GROVE 12 MI.
MILL GROVE 1.3 MI.
KULP 1.9 MI.
(SHUMANS) 5765 IV NE
(ASHLAND) 5765 IV SE
(SHAMOKIN) 5665 I SE
(MOUNT CARMEL) 5765 IV SW
ARISTES 6.3 MI.
CENTRALIA 7.7 MI.
BEAR GAP 6.6 MI.

H E M L O C K
M O N T O U R
F R A N K L I N
C L E V E L A N D
C A T A W I S S A M O U N T A I N
L O C U S T
M A I N
R O A R I N G C R E E K

SUSQUEHANNA RIVER
TOWN BOUNDARY
Hemlock Creek
Fishing Creek
Montour Run
Roaring Creek
Furnace Run
Fisher Run
Lick Creek
Mugser Run
Cotts Run
Neals Run
CONRAIL
PRIVATE
BOROUGH BOUNDARY

BLOOMSBURG
BLOOMSBURG AIRPORT
East Bloomsburg
Catawissa
(BM 477)
Rupert
Valley Sch
Covered Bridge
Gravel Pits
Tank Sch
Fire Tower 1817
Clayton Sch
Mt Zion Cem
McIntyre Sch
Queen City
Parrs Mill
Esther Ch
Pensyls Mill
Bethel Ch Cem
Mainville
Emanuel Ch
Fisher Cem
Fritz
Freewill Ch
Slabtown
Our Lady of Mercy Cem
Roaring Creek Cem
Old Quaker Ch
Trailer Park
Newlin
Numidia

BM 478
BM 480
BM 474
BM 483
BM 482
BM 477
BM 470
BM 739
BM 935
BM 658
BM 649
BM 560
BM 752
BM 934
BM 868

Radio Tower (WHLM)
Swimming Pool
Pit
Fisher Cem

Mapped, edited, and published by the Geological Survey

Control by USGS and USC&GS

Topography from aerial photographs by multiplex methods
Aerial photographs taken 1942. Field check 1944
Culture revised 1955

Polyconic projection. 1927 North American datum
10,000-foot grid based on Pennsylvania coordinate system, north zone
1000-meter Universal Transverse Mercator grid ticks, zone 18, shown in blue

Revisions shown in purple compiled in cooperation with State of Pennsylvania agencies from aerial photographs taken 1969 and 1975. This information not field checked

MN GN
10° 178 MILS 0°57′ 17 MILS
UTM GRID AND 1975 MAGNETIC NORTH DECLINATION AT CENTER OF SHEET

SCALE 1:24000
1 0 1 MILE
1000 0 1000 2000 3000 4000 5000 6000 7000 FEET
1 .5 0 1 KILOMETER

CONTOUR INTERVAL 20 FEET
NATIONAL GEODETIC VERTICAL DATUM OF 1929

THIS MAP COMPLIES WITH NATIONAL MAP ACCURACY STANDARDS
FOR SALE BY U. S. GEOLOGICAL SURVEY, RESTON, VIRGINIA 22092
A FOLDER DESCRIBING TOPOGRAPHIC MAPS AND SYMBOLS IS AVAILABLE ON REQUEST

PENNSYLVANIA
QUADRANGLE LOCATION

ROAD CLASSIFICATION
Heavy-duty
Medium-duty
Light-duty
Unimproved dirt
U. S. Route
State Route

CATAWISSA, PA.
N4052.5—W7622.5/7.5
1955
PHOTOREVISED 1969 AND 1975
AMS 5765 IV NW—SERIES V831

INTERIOR—GEOLOGICAL SURVEY, RESTON, VIRGINIA—1978

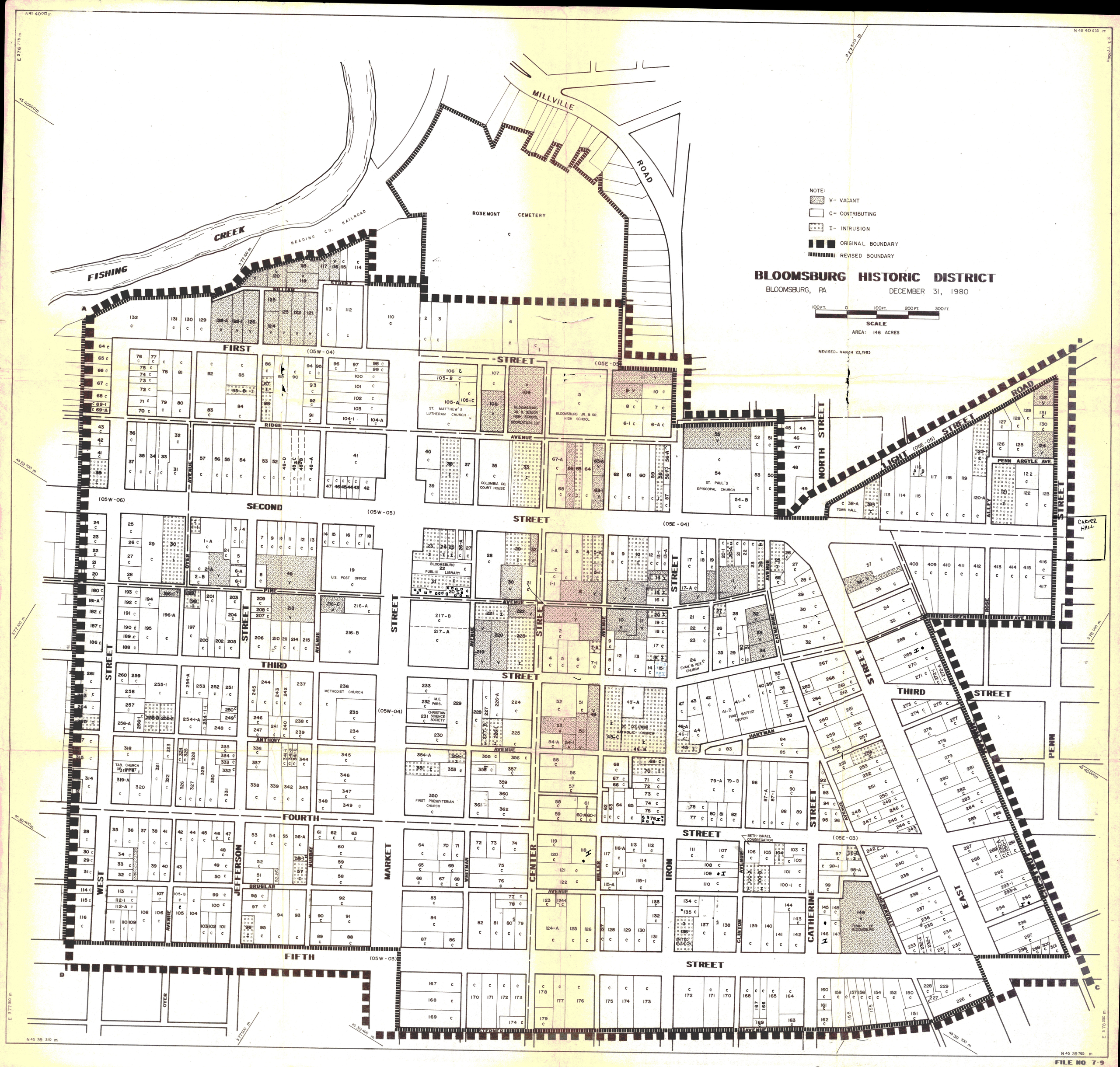

BLOOMSBURG HISTORIC DISTRICT
BLOOMSBURG, PA
DECEMBER 31, 1980
NOTE:
V- VACANT
C- CONTRIBUTING
I- INTRUSION
ORIGINAL BOUNDARY
REVISED BOUNDARY
SCALE
AREA: 146 ACRES
REVISED- MARCH 23, 1983
FISHING CREEK
READING CO. RAILROAD
MILLVILLE ROAD
ROSEMONT CEMETERY
FIRST STREET
SECOND STREET
THIRD STREET
FOURTH STREET
FIFTH STREET
WEST STREET
JEFFERSON STREET
MARKET STREET
CENTER STREET
IRON STREET
CATHERINE STREET
EAST STREET
NORTH STREET
LIGHT STREET ROAD
PENN STREET
WILLIAM STREET
RIDGE AVENUE
PINE AVENUE
ANTHONY AVENUE
BRUGLAR AVENUE
OYER AVENUE
MURRAY AVENUE
WHITMAN AVENUE
MILLER AVENUE
CLINTON AVENUE
STRAWBERRY AVENUE
GREEN AVE.
ROSE AVENUE
PENN ARGYLE AVE.
ALLEY
HARTMAN
STERNER AVENUE
CARVER HALL
ST. MATTHEW'S LUTHERAN CHURCH
BLOOMSBURG JR. & SENIOR HIGH SCHOOL RECREATION LOT
BLOOMSBURG JR. & SR. HIGH SCHOOL
COLUMBIA CO. COURT HOUSE
ST. PAUL'S EPISCOPAL CHURCH
TOWN HALL
BLOOMSBURG PUBLIC LIBRARY
U.S. POST OFFICE
METHODIST CHURCH
M.E. PARS.
CHRISTIAN SCIENCE SOCIETY
ST. COLUMBA CATHOLIC CHURCH
EVAN. & REF. CHURCH
FIRST BAPTIST CHURCH
TAB. CHURCH OF CHRIST
FIRST PRESBYTERIAN CHURCH
BETH-ISRAEL CONGREGATION
TOWN OF BLOOMSBURG
UNITED EVANGELICAL
FILE NO. 7-9

COMMONWEALTH OF PENNSYLVANIA
PENNSYLVANIA HISTORICAL AND MUSEUM COMMISSION
WILLIAM PENN MEMORIAL MUSEUM AND ARCHIVES BUILDING
BOX 1026
HARRISBURG, PENNSYLVANIA 17120

August 5, 1983

Mr. Jerry Rogers, Keeper
National Register of Historic Places
U.S. Dept. of Interior
National Park Service
Washington, D.C. 20240

Dear Mr. Rogers:

Enclosed please find one nomination for your review and possible placement in the National Register of Historic Places.

If you have any questions concerning these nominations, please feel free to contact me at (717) 783-8946.

Sincerely,

Greg Ramsey, Chief
Division of Preservation Services
Bureau for Historic Preservation

GR:sk
enclosure
Bloomsburg Historic District

RECEIVED
AUG 11 1983