FHR-8-300 (11-78)

United States Department of the Interior
Heritage Conservation and Recreation Service

National Register of Historic Places Inventory—Nomination Form

See instructions in *How to Complete National Register Forms*
Type all entries—complete applicable sections

For HCRS use only
received JAN 26 1982
date entered

1. Name

historic Chambersburg Historic District

and/or common

2. Location

street & number U.S. 11 and U.S. 30 Chambers Street-North; Western Maryland Railroad-West; Penn Central Railroad-East; McKinley St.-South — not for publication

city, town Chambersburg — vicinity of congressional district 9

state Pennsylvania code 42 county Franklin code 055

3. Classification

Category	Ownership	Status	Present Use	
X district	— public	X occupied	— agriculture	— museum
— building(s)	— private	— unoccupied	X commercial	X park
— structure	X both	— work in progress	X educational	X private residence
— site	**Public Acquisition**	**Accessible**	X entertainment	X religious
— object	— in process	— yes: restricted	X government	— scientific
	— being considered	X yes: unrestricted	X industrial	X transportation
		— no	— military	— other:

4. Owner of Property

name Multiple

street & number

city, town — vicinity of state

5. Location of Legal Description

courthouse, registry of deeds, etc. Franklin County Courthouse Annex

street & number Memorial Square

city, town Chambersburg state Pennsylvania

6. Representation in Existing Surveys

title Pennsylvania Inventory has this property been determined elegible? — yes X no

date 9/5/80 — federal X state — county — local

depository for survey records Pennsylvania Historical and Museum Commission

city, town Harrisburg state Pennsylvania

For HCRS use only
received JAN 2 [illegible] 1992
date entered

REPRESENTATION IN EXISTING SURVEYS - PENNSYLVANIA INVENTORY OF HISTORIC PLACES

Memorial Fountain and Square

Townhouse Row, Main Street

Masonic Temple, Second Street

Zion Reformed Church

Fisher-Brand Commercial Building, 123-125 South Main Street

REPRESENTATION IN EXISTING SURVEYS - NATIONAL REGISTER OF HISTORIC PLACES

John Brown House, 225 East King Street

Franklin County Jail, Second Street

Franklin County Courthouse, Memorial Square

Masonic Temple, 74 South Second Street

Memorial Fountain and Statue, Memorial Square

Townhouse Row, 57-85 South Main Street

Zion Reformed Church, South Main Street and West Liberty Street

7. Description

Condition		Check one	Check one
___ excellent	___ deteriorated	___ unaltered	_X_ original site
_X_ good	___ ruins	_X_ altered	___ moved date _____
___ fair	___ unexposed		

Describe the present and original (if known) physical appearance

Chambersburg, seat of Franklin County, lies in the Great Valley 16 miles north of Maryland and 52 miles southwest of Harrisburg. Indian trails and two waterways crossed or merged at this site that eventually became a major coach stop on the road to the western frontier.

The first white settler and founder was Benjamin Chambers, who with his four brothers arrived in Pennsylvania from Ireland c.1726. After settling at Fishing Creek in what is now Dauphin County, Benjamin Chambers ventured west in 1730 and built a log house at the confluence of the Conococheague and the Falling Spring, the latter having a 26 foot fall ideal for a mill site. In March of 1734, Samuel Blunston, agent for the Penns, gave Chambers a license "to take and settle and improve of 400 acres of land at the Falling Spring's mouth and on both sides of the Conego Chege Creek for the conveniency of a grist mill and plantation . . . "

The predominantly Scotch-Irish settlement was slow in developing, impeded by both the border dispute between Pennsylvania and Maryland and the somewhat neglected fact that the land legally belonged to the Indians. In 1736, a treaty conveyed by the representatives of the Six Nations to John, Thomas, and Richard Penn "all lands lying in the west side of the said river to the setting of the sun . . . " And the Walking Purchase a year later officially opened the western bounds of what was still Lancaster County to settlers. Trouble with the Delaware and Shawnee Indians, whose land was sold without their participation in the treaties, convinced Benjamin Chambers to construct a fort in part over the Falling Spring. Chambers, now a colonel, became noted for his "good, private fort" and two four-pound cannon, as well as for his knowledge of the Indian language and numerous frontier skills. The French and Indian War ended in 1763 and marked the near-end of the raids which had hindered agriculture and commercial development.

The development of Chambersburg, known earlier as Chambers, Chamberstown, and Chambers Fort, coincided with the construction of roads, and later, the railroads. The Harris Ferry Road, or Great Road was opened in 1744 from Harrisburg by way of Carli Shippensburg, and Chambersburg to the Potomac and, with the passage of Braddock-Forbes Road begun in 1755, Chambersburg became an important stopping place for travellers going west to Pittsburgh. In the late 1780's, the first wagon train passed through, and in 1814, the first turnpike opened. The advent of rail travel by way of the Cumberland Valley Railroad from Harrisburg to Chambersburg in 1837 contributed significantly to growth in Chambersburg.

Shortly after the ending of the French and Indian War, Colonel Chambers, having received a warrant for his land, advertised for settlers in a Philadelphia newspaper, The Pennsylvania Gazette, published by Benjamin Franklin. In the issue of July 19, 1764 appeared the following advertisement:

"Notice is hereby given to the public, that there is a town laid out on Conegogig creek, on both sides of the Great Falling Spring, where it falls into said creek, by Benjamin Chambers of Cumberland county. Lots may be had on reasonable terms and Firm Deeds granted for them by said Chambers; the day appointed for drawing said lots is the 28th day of June inst., being Thursday. The situation of this town is very good for water and stone, both free and marble, and sand all handy to the spot, and a well timbered part of the county adjoining it; within said town is a good grist mill, saw mill and grindstones going by water. The articles of the town shall be read on the day appointed for the drawing of the lots, and the terms of the sale published

United States Department of the Interior
Heritage Conservation and Recreation Service

National Register of Historic Places Inventory—Nomination Form



DESCRIBE THE PRESENT AND ORIGINAL (IF KNOWN) PHYSICAL APPEARANCE

The advertisement, which appeared after the lottery, drew few purchasers. Only five lots were sold before 1775, and not until 1778-9 were there enough settled lots to constitute a village. The original plot of Chambersburg was south of the Falling Spring, east of the Conocheague, to a point marked by an alley 256 feet east of Third Street, and south to Liberty Street. At the time of the advertisement, Chambersburg was part of Cumberland County, which had been established from York County in 1759. Five more expansions of the boundaries took place before the beginning of the 19th century:

1. South of Liberty Street to South Street was laid out by General James Chambers, son of the founder.
2. South of South Street was laid out by John Kerr, who called it St. Johnstown, later known as Kerrstown.
3. East of Third Street and between Lincoln Way and Queen to where these two streets converge was laid out by Edward Crawford.
4. West of Chambersburg on Market Street (now Lincoln Way) to Garber was laid out by Captain Benjamin Chambers, son of the founder, in 1791.
5. North of Grant Street and east of the Great Road (now known as Philadelphia Avenue) was laid out by Reverand John McKnight in 1787.

By the end of the first third of the 19th century, the town had steadily grown with the limits extended to the north near the intersection of Second Street and Philadelphia Avenue, east almost to Third Street, to the south beyond Catherine, and west to Franklin Street. (See exhibit A for a map of the 1850 settlement).

The rapid expansion that took place towards the end of the 18th Century followed the creation of Franklin County in 1784 when Franklin Township became the county seat. Franklin Township was made up of the Chambersburg town plot plus seven tracts of land adjacent. The business of the courts and the importance of the town as being the only voting place in the county during the first year of its existence added a great stimulus to business which was already thriving on the travel through the town to and from the frontier. One of the travellers included George Washington with the military expedition to quell the Whiskey Rebellion. In 1784, the name Chamberstown was changed to Chambersburg. In 1788, a year after the Northwest Ordinance was enacted, by resolution of Congress, Chambersburg was placed on the Philadelphia - Pittsburgh post route. The first courthouse was finished in 1794, built on land given to the town by Colonel Chambers. At this time the town contained about 200 buildings, including mills and a market. In 1803, the town of Chambersburg was erected into a Borough.

The population growth, slow at the beginning, expanded rapidly with the creation of the town as the county seat, and by 1786 there were 576 residents with 96 improved lots and 40 unimproved lots. By 1788, there were 806 residents with 134 improved lots and 24 unimproved lots, and by 1790, the population had increased to 900. From 1840 to 1940, the population grew from 3,239 to 14,852. The latest figures show Chambersburg with approximately 15,700 people.

DESCRIBE THE PRESENT AND ORIGINAL (IF KNOWN) PHYSICAL APPEARANCE

In the early period of the settlement the population was predominantly Scotch-Irish and agriculturally-based. As a result of Penn's generous land policies, a great number of Germans eventually settled in Franklin County, where they primarily became farmers. Some Germans settled in the Borough and their broad central-chimneyed structures still can be found in the western and southern parts of the district. Nearly all the earliest structures were 1 or 1½ - story log, with a few stone and brick structures. As the town developed and small industries, such as hat-making and tool-making, and support services for the many passers-through grew, the initial small log houses were replaced with 2 or 2½-story brick or frame buildings, many handsomely carrying second-story side porches, a typical feature in the town. Small stables and dwellings remained on the alleys bisecting the squares.

By the time of the Great Fire, Chambersburg was busy with shop-industries and larger industries of milling, paper-making, iron work, brewing and distilling. The streets of the downtown area were lined with 2½ story brick and frame structures, with smaller log and frame interspersed.

The burning of Chambersburg on Saturday, July 30, 1864 was accomplished by General John A. McCausland under order of General Jubal A. Early who commanded him to capture the town, levy a tribute upon it of $100,000.00 in gold or $500,000.00 in U.S. currency and in default of the payment to burn the town. The burning began at 8 a.m. before many were aware of the invasion and was completed by 11:00 a.m., leaving parts of 11 squares of Chambersburg in flames. 2,000 people were made homeless and 537 buildings burned with a value of real estate of $713,294.34. After the fire, rebuilding began at once, resulting in a uniform streetscape still to be seen in the greater part of the burned area.

After the Great Fire, Chambersburg's economy boomed with the development of foundries such as T. B. Wood's & Sons and the Wolf Company, both of which drew on local supplies of iron ore and charcoal from South Mountain. Chambersburg also became a major railroad repair and marshalling yard of the Cumberland Valley Railroad, later purchased by the Pennsylvania Railroad. Associated with this industrial growth was a proliferation of single-family detached and semi-detached structures, marked by street-facing gable ends, first-floor porches with Eastlake decoration and entryways off the long end. It is this type of housing which characterizes most of the housing built after the burning of Chambersburg.

Form No 10-300a
(Rev 10-74)

UNITED STATES DEPARTMENT OF THE INTERIOR
NATIONAL PARK SERVICE

NATIONAL REGISTER OF HISTORIC PLACES INVENTORY -- NOMINATION FORM

FOR NPS USE ONLY
RECEIVED JAN 26 1982
DATE ENTERED

BUILDINGS SIGNIFICANT TO THE CHARACTER OF THE DISTRICT:

1. 222-224 Catherine Street, 2-story common bonded brick semi-detached, exhibiting original appointments, including shale steps and shutters. C. 1880.
2. 239 Catherine Street, 1½-story three-bay, symmetrically distributed, clapboarded log building with fanlit doorway and Gothic dormers.
3. Mt. Moriah Baptist Church 1887. First African Baptist Church erected in Franklin County, 1-story, simple Romanesque style. 230 Mt. Moriah Avenue.
4. 311 Washington Street, 2-story log with German siding.
5. 310 Washington Street, 2-story classically fenestrated clapboard. C. 1870. Original slate roof with snowdogs and coal flues.
6. 271 Washington Street, 1½-story German-sided log structure.
7. 268-272 Washington Street, Sequence of three 2-story three-bay Flemish-bonded townhouses, C. 1845.
8. 255-257 Washington Street, two 2½-story gable end street-facing brick pre-fire structures.
9. 214 Washington Street, 2½-story Flemish-bonded gable end street-facing house with large plinth block lintels and Italianate porch.
10. 147 Washington Street, classically fenestrated Flemish-bonded structure with original Greek Revival doorway, with later leaded glass and a late 19th century bay window. Structure typifies upper class residence of civil war era.
11. Washington Street and Black Avenue First Lutheran Church. Third building on land given by Benjamin Chambers. Built in 1874, this Greek Revival brick structure has a repressed brick facade and cast-iron window lintels and capitals.
12. 134 Liberty Street, 2½-story parapet structure reputed to be early firehouse, now residence.
13. 245 Liberty Street, 1-story central-chimney log house with four openings in a Germanic format.
14. 257 Liberty Street, 2-story three-bay log structure.
15. Black Avenue. 1-story 4-bay double door stone house. C. 1840.
16. 181 Washington Street. Romanesque 2½-story repressed brick building with sandstone appointments. C. 1890.

UNITED STATES DEPARTMENT OF THE INTERIOR
NATIONAL PARK SERVICE

NATIONAL REGISTER OF HISTORIC PLACES INVENTORY -- NOMINATION FORM

FOR NPS USE ONLY
RECEIVED JAN 26 1982
DATE ENTERED

BUILDINGS SIGNIFICANT TO THE CHARACTER OF THE DISTRICT:

17. East Queen and Second Street, St. Paul United Methodist Church. Elaborately appointed High Victorian Gothic Church. 1896.

18. 278 East Queen Street, Three-bay 2½-story Second Empire brick structure with finely decorated hooded wood lintels.

19. 315-317-321-325 East Queen Street, sequence of four gable end street-facing brick houses set back with Gothic attic windows.

20. 320 East Queen Street, Three-bay 2½-story Greek Revival repressed brick house with finely carved sandstone appointments. Corbeled brick cornice. C. 1850.

21. 357 East Queen Street, unusual raised basement classically fenestrated Flemish-bonded brick structure. C. 1850. Fine cast iron detailing on main entranceway.

22. Penncraft Avenue and Lincoln Way East, Professional Arts Building, 4-story Georgian Revival brick commercial structure with English-bond, keystone lintels and a strong classical cornice. C. 1930.

23. 315 Lincoln Way East, Downing-style country villa. Finely appointed, well-preserved.

24. 307 Lincoln Way East, Downing-style country brick villa. Finely appointed, well-preserved.

25. 247 Lincoln Way East, 2½-story three-bay Italianate repressed brick structure with sandstone watertable and windowed-architrave cornice. Said to be the first repressed brick building in town.

26. 239 Lincoln Way East, three-bay 2½-story limestone structure. Jack-arched facade. Residence of Reverand B. S. Schneck, editor of the German Reformed Messenger.

27. 225 Lincoln Way East, Chambersburg Club. Large Italian villa with original porch. Double-bracketed cornice.

28. 346 Lincoln Way East (Schoenbergers) Classically fenestrated Flemish-bonded tavern.

29. 273 Lincoln Way East, unusual five over three opening classically fenestrated Flemish-bonded house with fine Greek Revival doorway. Built 1833.

30. 204 Lincoln Way East. Washington Hotel. Renaissance eclectic 4-story brick structure with Spanish tile roof, Romanesque first-floor window and door arches, and Georgian Revival window appointments. On old hotel site.

31. 164 Lincoln Way East. Early 20th century storefront with significant art deco fan light in commercial opening on a C. 1880 3-story repressed brick facade.

UNITED STATES DEPARTMENT OF THE INTERIOR
NATIONAL PARK SERVICE

NATIONAL REGISTER OF HISTORIC PLACES INVENTORY -- NOMINATION FORM

FOR NPS USE ONLY
RECEIVED JAN 20 1982
DATE ENTERED

BUILDINGS SIGNIFICANT TO THE CHARACTER OF THE DISTRICT:

32. Diamond. Cumberland Valley National Bank. Neoclassical 2-story marble facade structure.

33. Diamond. Franklin County Courthouse. Flemish-bonded Greek Revival 2-story courthouse rebuilt 1867.

34. 127 Lincoln Way West 3-story Italianate mansion built upon a 2-story Flemish-bonded classically fenestrated structure. Fine bracketed cornice.

35. 141 Lincoln Way West 2½-story Downing style brick house owned by the Chambers family and rebuilt immediately after the Great Fire.

36. King Street and Second Street, Old Franklin County Jail, built 1818 in a Georgian style.

37. 225 East King Street, John Brown House, 2-story three-bay log house with clapboard siding. As Widow Ritner's boarding house, it was the headquarters of John Brown's cabinet prior to the Harper's Ferry raid.

38. Third Street and King Street, Cumberland Valley Railroad Station. Turn of the century brick Romanesque railroad station with sandstone appointments appended to a 2-story freight station with elaborate corbeled brick cornice.

39. 146 South Third Street, 4-bay 2½-story Flemish-bonded house with the door unusually placed as the endmost northern opening.

40. 150 South Third Street, Gable end street-facing brick structure. Its location is well below present street level, indicating grade prior to the elevating of Third Street for use as the railbed of the Cumberland Valley Railroad.

41. 240 South Second Street, Classically fenestrated 2½-story frame house with a routed-board facade simulating ashlar.

42. Second Street First United Brethren Church, built 1899 in the High Victorian Gothic style.

43. 170 S. Second St., classically fenestrated common-bonded two-part building with Italianate appointments illustrating post-fire construction techniques used in finer residences.

44. 139,135,131 S. Second St., sequence of three Flemish-bonded three-bay Federal townhouses with splendid fanlit doorways supported by Ionic columns. Federal dormers.

45. 125-129 S. Second St., post-fire 3-story three-bay residences illustrating a post-fire Italianate construction style.

Form No 10-300a
(Rev 10-74)

UNITED STATES DEPARTMENT OF THE INTERIOR
NATIONAL PARK SERVICE

NATIONAL REGISTER OF HISTORIC PLACES INVENTORY -- NOMINATION FORM

FOR NPS USE ONLY
RECEIVED JAN 2 0 19[illegible]
DATE ENTERED

BUILDINGS SIGNIFICANT TO THE CHARACTER OF THE DISTRICT: :

46. Second Street & Queen Street, Masonic Temple. Built 1823-24. Oldest Pennsylvania building erected solely for Masonic use and now used exclusively for that purpose.

47. 68-64 South Second Street, elegant 3-story classically fenestrated repressed brick house with sandstone appointments built by Daniel K. Wunderlich C. 1860.

48. 60 and 58 South Second Street, two raised-basement Flemish-bonded three-bay townhouses C. 1840. Mark the end of the 1864 fire on the east side of Second Street.

49. 58 South Second Street; Gothic Revival Trinity Episcopal Church.

50. 37 South Second Street, post-fire classically fenestrated flat-roofed Italianate mansion.

51. 38, 34, 30 South Second Street, sequence of three 3-story common-bonded brick residences with corbeled brick cornices.

52. 21 North Second Street, High Victorian Italianate firehouse with a 20th C. modified first floor.

53. 40 North Second Street, three-bay ordinary bonded brick house with fine Greek Revival doorway. Good example of mid-19th c. merchants dwelling, built in 18[illegible]

54. 74 North Second Street, three-bay 2½-story limestone house with rough keystone lintels, built c. 1830.

55. Second Street and King Street, High Victorian brick Gothic Revival Sons of Israel Temple.

56. 297 Philadelphia Avenue, Chambers family house. Originally a three-bay limestone building, the house was enlarged to a five over five opening structure with the windows now appearings as modifications from the Italianate era. The roof also was modified in the mid-19th C. in a country Italianate manner. Of note is the inclusion of stones in the south wall of the original structure from Chambers' Fort on the Falling Spring.

57. 221 North Main Street, The Presbyterian Church of the Falling Spring, founded 1734. The church has a Romanesque facade fronting on the 1803 building.

58. King Street and Main Street, N.E. corner, Neoclassical structure built as the Post Office, now Coyle Library.

59. King Street and Main Street, S. W. corner, 2-story brick Queen Anne showing unique combination of commercial and residential usage.

60. 58 North Main Street, 3-story Sullivanesque style building infill characteristic of early 20th C. commercial architecture.

UNITED STATES DEPARTMENT OF THE INTERIOR
NATIONAL PARK SERVICE

NATIONAL REGISTER OF HISTORIC PLACES INVENTORY -- NOMINATION FORM

FOR NPS USE ONLY
RECEIVED JAN 2 6 1982
DATE ENTERED

BUILDINGS SIGNIFICANT TO THE CHARACTER OF THE DISTRICT :

61. 100 South Main Street, Commercial painted brick structure with a curved-tin cornice, elaborate brick corbeling below the cornice and sandstone tracery below the second-story windows.

62. 125 South Main Street, three-story High Victorian Italianate building with shale window trim.

63. 144 South Main, three-story Renaissance Revival commercial/apartment building with 2-story bay and balustraded deck.

64. 203 South Main Street, Suesserott House, built 1807. Home of Dr. Jacob Suesserott, a prominent physician, dentist and surgeon. Marks southern limit of fire on Main Street.

65. 203-205-209-211-213 South Main Street, sequence of Second Empire structures united with the Suesserott House by a common roofline.

66. 202 South Main Street, two-story Flemish-bonded brick house with a concave water table. Originally a four-bay structure with wooden lintels cut to simulate stone.

67. 208 South Main, two-story semi-detached Georgian Revival noteworthy for its unusual rusticated sandstone facade.

68. 232 South Main Street, 2½-story four-bay log house with a Germanic format.

69. South Main Street and Liberty Street, N.W. corner, Zion Reformed Church, built in 1811 on land donated by Benjamin Chambers; the steeple-bell was cast in London in 1816.

70. 312-316-324 South Main, sequence of 1840's artisan townhouses with two simple three-bay brick houses flanked by one three-bay log house and one four-bay brick house.

71. 400-402-406-412 South Main Street, sequence of four common-bonded brick townhouses built C. 1850.

72. Main Street, north and south of the Diamond, sequences of post-fire three-story commercial/residential-office brick structures built immediately following the Great Fire of 1864. Significant characteristics include the contiguous use of Italianate cornices and ornate molded doorways leading to the second floor. One exception of note is a cast iron commercial opening at 51 North Main Street manufactured by T. B. Woods and Sons of Chambersburg.

72. BUILDINGS SIGNIFICANT TO THE CHARACTER OF THE DISTRICT

A. 101-109 South Main Street, 3-story repressed brick with Italianate appointments.

B. 1-29 North Main Street, 3-story painted brick commercial buildings with continuous cornice line following the configuration of the northwest corner of the Diamond.

C. 47-85 North Main Street, 3-story double-bracketed commercial/residential brick buildings with finely appointed recessed entryways to the second floor apartments.

Form No 10-300a
(Rev 10-74)

UNITED STATES DEPARTMENT OF THE INTERIOR
NATIONAL PARK SERVICE

NATIONAL REGISTER OF HISTORIC PLACES INVENTORY -- NOMINATION FORM

FOR NPS USE ONLY
RECEIVED JAN 26 1982
DATE ENTERED

INTRUSIONS - CHAMBERSBURG HISTORIC DISTRICT

01. 598 South Main Street, Edward L. Bell, Jr., Eduardo's Restaurant
02. 576 South Main Street, Colston R. Westbrook
03. 587 South Main Street, Margaret L. Vaughn, rear of parcel 63
04. 591 South Main Street, Hilda Cramer, rear of parcel 64.
05. 533 South Main Street, Cumberland Valley Mental Health
06. Main and South Street, Chambersburg Beverage Company, N.W. corner
07. 483 South Main Street, Chambersburg Coca Cola Company
08. 482 South Main Street, Chambersburg School District
09. 301 South Main Street, Joseph A. and Stanley A. Butz
010. 153 East Catherine Street, Ramon and Margaret Thorson
011. 160 East Liberty Street
012. 280 South Second Street, Donald G. and Janis Mason, brick apartment building
013. 78 West Washington Street, Miller's Auto Supply Inc., 1-story cracked block
014. 40 West Washington Street, Edith Bennett
015. 223 South Main Street, Helen L. Moe
016. 212-214 South Main Street, Harvey E. Gossard, Chambersburg Motor Parts
017. 268-270 South Main Street, SunnyHill Development Corp., apartment building
018. 166-158 East Washington Street, First E.U.B. Church addition
019. 240 South Second Street, Helen M. Bard, rear of property
020. 33 West Washington Street, Lorrayne Jones
021. Second and Washington, H. M. and Jule Himelfarb, brick medical building, NE corner
022. Second and Queen, Borough Hall, additions, S.E. Corner
023. 120 South Main Street, Henry Slutzker
024. 307 East Washington Street, Earle N. and Louise G. Rensch
025. N. Third Street, greenhouse, Harry D. and Mildred B. Harvie (except 1920 office)
* 026. 339 Lincoln Way East, St. John's Reformed Church Annex
* 027. 308 Lincoln Way East, Sunshine Dev. Inc.
* 028. 278 Lincoln Way East, Chambersburg Trust Company

Form No 10-300a
(Nov 10-74)

UNITED STATES DEPARTMENT OF THE INTERIOR
NATIONAL PARK SERVICE

NATIONAL REGISTER OF HISTORIC PLACES INVENTORY -- NOMINATION FORM

FOR NPS USE ONLY
RECEIVED JAN 2 6 1982
DATE ENTERED

INTRUSIONS - CHAMBERSBURG HISTORIC DISTRICT

* 029. 250 Lincoln Way East, United Telephone of Pennsylvania

030. 230 Lincoln Way East, South Penn Motor Club Annex

* 031. 237 East Queen Street, St. Paul United Methodist Church, office annex

032. Third and King, S.E. corner, 1-story brick aluminum siding church

033. 56 North Second Street, Nassaux-Hemsley, Inc., stuccoed office

034. E. King and Central Avenue, King Street School

035. 17 West King Street, Garnet and Mildred H. McCleary, gas station

036. 57 West King Street, Garnet and Bruce O. McCleary, alley property

037. 59 West King Street, Bruce O. McCleary, et al, block building

* 038. 297 Philadelphia Avenue, Robert G. and Marcella E. Sellers, rear shed, also brick house immediately south of stone house

* 039. South Main on Diamond, Central Presbyterian Church, S. W. Corner

* 040. 17 South Main Street, Valley Bank and Trust Company, new facade

041. 57 South Main Street, Valley Bank and Trust Company, new facade

042. 73 South Main Street, Downtowner, Inc., 2-story brick building

043. 14 North Main Street, Chambersburg Trust Company, Parcel 13

044. 36 North Main Street, Downtowner Inc., 1-story brick commercial

045. 149-157 Lincoln Way East, Franklin County Courthouse annex

046. Lincoln Way East and Central Avenue, Ednor G. and Doris J. Miller

* 047. 22-28 South Main Street, Sunnyhill Dev. Corp., Newberry's

048. 64 South Main Street, Raymond C. Hays, Jr.

049. 124-8 East Queen Street, Mechanics Building and Loan Association

050. Second Street and Burkhart Avenue, 2-story block, Shook Home for the Aged

051. Hood Street and Martin Avenue, Walter and Patty A. Hamsher, cinder block storage building

052. Lincoln Way West and Franklin Street, grocery

053. 80 South Franklin Street, Chambersburg Gas Company

054. 9 Franklin Street, Allan E. and Merion D. Jennings, automotive work area

055. 240-250 South Third Street, Gary and Evelyn Melius, Raymond and Lisa Hendrickso Michael L. Schellhase, Walter D. Grove, John and Brenda Lee Harding, townhous

056. 234 South Third Street, Chester D. Roberts

UNITED STATES DEPARTMENT OF THE INTERIOR
NATIONAL PARK SERVICE

NATIONAL REGISTER OF HISTORIC PLACES INVENTORY -- NOMINATION FORM

FOR NPS USE ONLY
RECEIVED JAN 2 6 1982
DATE ENTERED

INTRUSIONS - CHAMBERSBURG HISTORIC DISTRICT :

057. 232 South Third Street, Gwendolyn B. Shatzer

058. Third Street and Washington Street, religious institution, brick-faced cinder block

059. 280 East Liberty Street, William and Lavonna McCarl, Jr.

060. 78 West South Street, auto repair shop

061. 56 West South Street

062. Black Avenue, Hennessy's, 2-story block storage building

063. North Main Street and Light Avenue, elderly housing, multiple story

064. 375 Floral Avenue, Bureau of Employment Security

065. Acme Market, 76 West Liberty, 1-story cinder block

* 066. 59 West Washington Street, First Lutheran Church, 2-story brick annex

067. 235 South Third Street, Borough of Chambersburg Recreation Department office, 2-story brick

* 068. 263 East Queen Street, brick classical revival school building

* 069. 162, 172 East King Street, 2-story brick United Brethren Church complex

* 070. 130 North Second Street, 1-story brick firehouse

* Non-contributing intrusions

8. Significance

Period	Areas of Significance—Check and justify below				
___ prehistoric	___ archeology-prehistoric	___ community planning	___ landscape architecture	___ religion	
___ 1400–1499	___ archeology-historic	___ conservation	___ law	___ science	
___ 1500–1599	___ agriculture	___ economics	___ literature	___ sculpture	
___ 1600–1699	X architecture	___ education	X military	___ social/ humanitarian	
X 1700–1799	___ art	___ engineering	___ music	___ theater	
X 1800–1899	___ commerce	___ exploration/settlement	___ philosophy	___ transportation	
X 1900–	___ communications	___ industry	___ politics/government	___ other (specify)	
		___ invention			

Specific dates **Builder/Architect**

Statement of Significance (in one paragraph)

The national significance of Chambersburg relates primarily to the Borough's civil war history. Given its location in the Great Valley, the Borough was occupied by Confederate soldiers in 1862, 1863, and 1864, and it was the only major northern city burned by Confederate forces. As a result of the burning, Chambersburg's downtown streetscapes offer the opportunity for visual comparisons of a rapidly reconstructed area to those areas resulting from the first occupation as well as to later 19th century growth. Moreover, these comparisons are easily made because 20th century growth in Chambersburg has not been accompanied by mass demolition and therefore the architectural assemblage not only reflects its civil war heritage, but also contains significant vestiges of a major 18th century agricultural community and a post-civil war industrial town based upon supplies of charcoal and iron ore. Remains of 18th century and early 19th century agriculturally-based occupation can be seen in the mill assemblages along the Conococheague & Falling Spring and the prosperous townhouses of merchants in the area just outside the burned portion. The primary remnants of the industrial period are the housing elements of the workers, in particular the gable end street-facing structures listed above.

More specifically, the district contains four distinct historical architectural areas: first, the commercial core which was rebuilt after the burning; second, the downtown residential district which is exclusively brick in construction and both predates and postdates the fire; third, the southern residential area which has been occupied since the early 19th century and is characterized by less substantial log dwellings of the early period as well as late 19th century clapboard and brick infill; and finally, the fourth region is the blue collar section to the northeast which is almost universally made up of clapboard duplexes of late 19th century origin.

The Commercial Central Area, which was laid out in 1764, and which was with few exceptions leveled by General McCausland, Confederate States of America, in 1864, is characterized by a sequence of three-story brick Italianate-appointed commercial/ residential structures built between 1864 and 1870. The heart of the district, The Diamond, is dominated by the Greek Revival Courthouse and a fine cast iron fountain, both of which were constructed after the fire. As a whole, the district is intact and contains less than 5 percent intrusions. The most notable structures within this area are the Courthouse, the Cumberland Valley Bank, the sequence of storefronts between King and the Diamond on the west side of the street, the neoclassical Coyle Library, and the Queen Anne apartment structure on the corner of King and Main Streets.

Surrounding the commercial core in a doughnutlike configuration is a residential area, over half of which was built prior to the burning. The most notable pre-fire structures are two-story Flemish-bonded dwellings. Those constructed just following the fire are distinguished by a three-story common bonded facade with corbeled brick panels and corbeled brick or wood cornices. In addition, the wood cornices on these new structures are heavily decorated with Italianate brackets and intervening applied panels. Although there are few intrusions, less than 5 percent, the area has suffered

STATEMENT OF SIGNIFICANCE

most from demolition for parking lots which are intended to serve the commercial district. Therefore, a situation has been created where sequences are difficult to identify. Some of the most noteworthy structures within this area are the old market house and town hall, now the City Hall, the Federal townhouse sequence between 153 and 157 South Second Street, the old jail building at the corner of Second and King Streets, the early 19th century Presbyterian Church complex on North Philadelphia Street, and the William Chambers house on Chambers Street. In addition, a series of street-facing gable end buildings appear in this area, many with side porches; this style became a predominant house type in Chambersburg.

Adjoining this area on the south is a series of blocks which were set out and occupied prior to 1850. Although there have been some late 19th century intrusions, most of which are two-story clapboard, there are a significant number of log and brick structures which predate the burning of Chambersburg, and actually reflect the early 19th century settlement. Originally occupied by artisans and lower middle class workers, the district has remained of the same socio-economic character even until today. Log and brick structures still characterize the district as it did 125 years ago, and although there are no dominate structures within this area, over 95 percent of the area is residential and free of intrusion excepting on the southern-most edge where as much as 25 percent is intrusions.

The last area is also the latest section to have been built; it was constructed at the end of the 19th century as housing for the industrialized area in the northern portion of the community. The industrial area was generally dominated by the Cumberland Valley Railroad. The dominate house type is a two-story clapboard duplex with a street-facing gable end central mass flanked by an L wing. Most of the district is intact. There are less than 5 percent intrusions which take away from the ambience of the district. Of detriment to the district is the almost continuous use of either aluminum or vinyl siding as a skin on these structures. Demolition has been at a minimum and the area definitely represents the industrialization of Chambersburg in the area in which these workers resided.

In conclusion, the significance of the Borough of Chambersburg rests in the effects of the civil war and the architectural and economical developments of the area as they are expressed in the built environment. The district which represents this environment is primarily that part of Chambersburg that was settled by 1850 (pre-fire) and that settlement almost exclusively fell within the natural bounds created by the Conococheague and the Falling Spring as well as within the area marked by the readily-identifiable railbeds of the Western Maryland Railway and the Penn Central Railroad. A small area west of the creek that was developed by 1850 and was burned is also included. The boundary basically follows the Falling Spring to the north and the Conococheague to the west with an extension from the Conococheague south along the railroad adjacent to Water Street. To the east the boundary follows the Penn Central railroad and to the south the end of the pre-civil war dwellings marks the limits of the district.

9. Major Bibliographical References

ACREAGE NOT VERIFIED

See Continuation Sheet

10. Geographical Data

Acreage of nominated property 232

Quadrangle name Chambersburg **Quadrangle scale** 1:24,000

UMT References

	Zone	Easting	Northing
A	18	272460	4424660
B	18	272720	442440
C	18	273310	4424180
D	18	273820	4423200
E	18	272200	4423060
F	18	272110	4423800
G	18	272130	4424160
H			

Verbal boundary description and justification

See Continuation Sheet

List all states and counties for properties overlapping state or county boundaries

state	code	county	code
state	code	county	code

11. Form Prepared By

name/title John R. Schein, Jr. and Ray C. Hearn

organization Urban Design Associates/Uniplan/ John R. Schein Associates **date**

street & number Muddy Creek Forks **telephone** 717-927-6906

city or town Airville **state** Pennsylvania

12. State Historic Preservation Officer Certification

The evaluated significance of this property within the state is:

___ national ___ state X local

As the designated State Historic Preservation Officer for the National Historic Preservation Act of 1966 (Public Law 89-665), I hereby nominate this property for inclusion in the National Register and certify that it has been evaluated according to the criteria and procedures set forth by the Heritage Conservation and Recreation Service.

State Historic Preservation Officer signature Larry E. Tise

title State Historic Preservation Officer **date** 1/17/82

For HCRS use only

I hereby certify that this property is included in the National Register

date

Keeper of the National Register

Attest: **date**

Chief of Registration

GPO 938 835

United States Department of the Interior
Heritage Conservation and Recreation Service

National Register of Historic Places Inventory—Nomination Form

for HCRS use only
received JAN 6 1982
date entered

MAJOR BIBLIOGRAPHICAL REFERENCES

1. Bates, Samuel P., History of Franklin County, Pennsylvania. Chicago: Warner, Beers & Co., 1887.

2. Chambersburg Community Development Committee, Chambersburg, its Record and its Prospect. Chambersburg, Pennsylvania: The Chamber of Commerce, 1945.

3. Cooper, John M., Recollections of Chambersburg. Chiefly Between the Years 1830 - 1850. Chambersburg, Pennsylvania: A. Nevin Pomeroy, 1900.

4. Fenstermacher, Shirley B., and McDonnell, Margaret L., Franklin, A Frontier County. N.P.: Fenstermacher & McDonnell, 1975.

5. Garrard, Lewis H., Chambersburg in the Colony and the Revolution. Philadelphia: J. B. Lippincott, 1856.

6. Havens, Paul Swain, Chambersburg, Frontier Town. Chambersburg, Pennsylvania: The Craft Press, 1975.

7. Henninger, L. B., Recollections of the Old Chambersburg of Sixty Years Ago. Chambersburg, Pennsylvania: L. B. Henninger, 1924.

8. Hoke, Jacob, Reminiscences of the War; or, Incidents Which Transpired in and about Chambersburg during the War of the Rebellion. Chambersburg, Pennsylvania: M. A. Foltz, 1884.

9. Hutton, A. J., Some Historical Data Concerning the History of Chambersburg. Chambersburg, Pennsylvania: Franklin Repository, 1931.

10. Lane, Dr. W. C., Chambersburg in the Olden Time. Chambersburg, Pennsylvania: The Public Opinion, 1877.

11. Long, A. L., Memoirs of Robert E. Lee. New York: J. M. Studdart & Co., 1887.

12. MacKiewicz, Susan R., A Study of Domestic Victorian Architecture in Chambersburg. Chambersburg, Pennsylvania: Honors paper, John Stewart Memorial Library, Wilson College, Chambersburg, 1974.

13. Matthews, James P., John Brown. Chambersburg, Pennsylvania: Kittochtinny Archives, Volume III.

14. McCauley, I. E., Historical Sketch of Franklin County. Chambersburg, Pennsylvania: D. F. Pursel, 1878.

15. Orr, John D., General Washington in Franklin County. Chambersburg, Pennsylvania: Kittochtinny Archives, Volume I.

16. Schenck, Reverend B. S., The Burning of Chambersburg. Philadelphia: Lindsay & Blakiston, 1865.

MAJOR BIBLOIGRAPHICAL REFERENCES

17. Seilhamer, G. O., Biographical Annals of Franklin County. Chicago: The Genealogical Publishing Company, 1905.

18. Seilhamer, G. O., The Founders of Chambersburg. Kittochtinny Archives, Volume I.

19. Stake, Virginia Ott, John Brown in Chambersburg. Chambersburg, Pennsylvania: Franklin County Heritage, Inc., 1977

United States Department of the Interior
Heritage Conservation and Recreation Service

National Register of Historic Places Inventory—Nomination Form

Chambersburg Historic District, Franklin County

LOCATION:

Beginning at a northeast point where Light Avenue extended east from Fourth Street meets the Penn Central Railroad. Turn south (right) and travel along the railroad tracks to a point at the southeast corner of parcel 98 sheet IE-18. Turn west (right) and proceed along the southern bounds of parcel 98 sheet IE-18 to a point where it meet South Third Street. Turn south (left) and travel to the junction of Kyle Avenue (alley running parallel to and north of South Street) with South Third Street. Turn west (right) onto Kyle Avenue and proceed west to a point where Kyle Avenue intersects Central Avenue. Turn south (left) and travel to the intersection of Central Avenue with McKinley Street. Turn west (right) and proceed on McKinley Street to a point where McKinley Street becomes McKinley Court. Continue west on McKinley to a point where McKinley Court, if extended west along the southern bounds of parcel 62 sheet ID-24, would intersect the Western Maryland Railway. Turn north (right) and proceed along the railroad to a point where the railroad intersects West Queen Street. Turn west (left) on West Queen Street and travel to a point where it intersects Loudon Street. Turn west (right) on Loudon Street and proceed to a point where Franklin Street intersects Loudon Street. Turn north (right) onto Franklin Street and proceed to a point where West Queen Street meets Franklin Street. Turn west (left) and proceed along West Queen Street to a point where Mowen Alley (the alley west of Franklin Street) meets West Queen Street. Turn north (right) onto Mowen Alley and travel to Burkhart Avenue. Proceed across Burkhart Avenue and continue north along the western line of parcel 17 sheet IB-64 to Lincoln Way West. Continue north across Lincoln Way West. Proceed north along the western bounds of parcel 170 sheet IB-56 to a point at the intersection of the property line with Martin Avenue. Turn east on Martin Avenue and proceed to a point where Martin Avenue if extended across Hood Street would meet the Western Maryland Railway. Turn north (left) and proceed along the railroad to a point where Chambers Street if extended west across the Conococheague Creek would meet the railroad. Turn east (right) and proceed along Chambers Street to a point where it meets Philadelphia Avenue. Continue east across Philadelphia Avenue onto Car Shop Alley to a point where it intersects Central Avenue. Turn south (right) on Central Avenue and proceed to a point where Central Avenue if extended across Falling Spring would intersect Rhodes Drive. Turn east (left) on Rhodes Drive and proceed to a point at the intersection of Rhodes Drive with Second Street. Travel across Second Street and continue east on Light Avenue to the point of beginning.

PENNSYLVANIA HISTORIC RESOURCE SURVEY FORM
OFFICE OF HISTORIC PRESERVATION Box 1026
PA HISTORICAL & MUSEUM COMMISSION Harrisburg, PA 17120

7. Local survey organization: John Schein Associates

1. County: Franklin
5. present name:

8. property owners name and address:
Norman H. & E. Lorraine Etter
447 S. Second Street
Chambersburg, PA 17201

9. tax parcel number / other number: 10-50-27

10. U.T.M. zone / easting / northing
usgs sheet:

11. status (other surveys, lists etc.)

12. classification
site ( ) structure ( ) object ( )
building (X)
in N.R. district yes ( ) no (X)

13. date(s) (how determined)

14. period: 1880-1900

15. style, design or folk type: Queen Anne

16. architect or engineer

17. contractor or builder

18. primary building mat./construction: Brick

19. original use: R
20. present use: R
21. condition: E
22. integrity: E

2. municipality: Chambersburg
6. other name (historic name if any)

23. site plan with north arrow

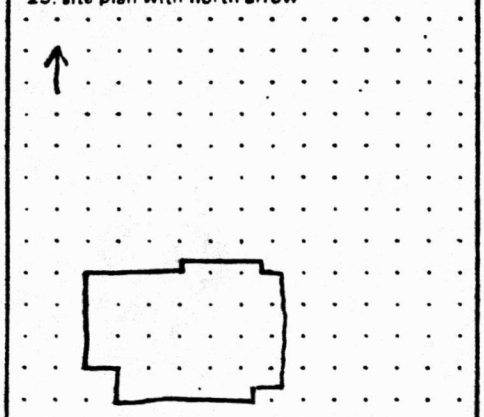



3. street address or specific location: 116 Kennedy Street

24. photo notation: Borough of Chambersburg

25. file/location

26. brief description (note unusual features, integrity, environment, threats and associated buildings)

2½-story street-facing gable end Queen Anne with corbeled brick bay window on 2nd floor and basket-handle arch over 3 part bay window with art nouveau fan light. Sandstone appointments.

RECEIVED
JAN 26 1982
NATIONAL REGISTER

(continue on back if necessary)

27. history, significance and/or background

(continue on back if necessary)

28. sources of information

(continue on back if necessary)

29. prepared by: Schein/Hearne

30. date: 8/7/80

revision(s)

4. survey code: 116KE

PENNSYLVANIA HISTORIC RESOURCE SURVEY FORM
OFFICE OF HISTORIC PRESERVATION Box 1026
PA HISTORICAL & MUSEUM COMMISSION Harrisburg, PA 17120

7. Local survey organization: John Schein Associates

8. property owners name and address: Ralph Jr. & Salinda Feldman
74 N. Second Street

9. tax parcel number / other number: IC-50-69

10. U.T.M. zone / easting / northing

11. status (other surveys, lists etc.)

usgs sheet:

12. classification: site ( ) structure ( ) object ( ) building (X) in N.R. district yes ( ) no (X)

13. date(s) (how determined)

14. period: 1840-1900

15. style, design or folk type: classically fenestrated

16. architect or engineer

17. contractor or builder

18. primary building mat./construction: brick

19. original use: R

20. present use: C/R

21. condition: AA

22. integrity: A

1. County: Franklin

5. present name

2. municipality: Chambersburg

6. other name (historic name if any)

3. street address or specific location: 283 N. 3rd St.

4. survey code: 283N3

23. site plan with north arrow

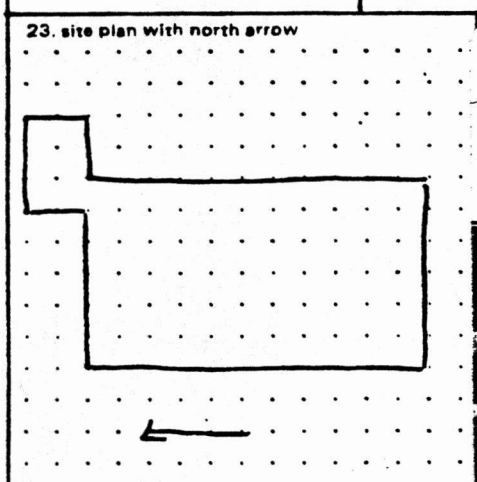



24. photo notation: Borough of Chambersburg

25. file/location

26. brief description (note unusual features, integrity, environment, threats and associated buildings)

Building shows middle and late 19th c. influences. Fronting on N. Third St., the second floor has five openings. The first floor has a 1840's doorway as well as a later commercial opening. The gable end which faces on King Street has a late 19th c. commercial opening. The building is painted green with white trim.

RECEIVED
JAN 26 1982
NATIONAL REGISTER

(continue on back if necessary)

27. history, significance and/or background

(continue on back if necessary)

28. sources of information

(continue on back if necessary)

29. prepared by: Schein/Hearne

30. date: 8/9/80

revision(s)

PENNSYLVANIA HISTORIC RESOURCE SURVEY FORM
OFFICE OF HISTORIC PRESERVATION Box 1026
PA HISTORICAL & MUSEUM COMMISSION Harrisburg, PA 17120

7. Local survey organization: John Schein Associates

1. County: Franklin

5. present name:

8. property owners name and address: Carson & Bertha Defenderfer
134 E. Liberty St.

9. tax parcel number / other number: 1E-9-69

10. U.T.M. zone / easting / northing

11. status (other surveys, lists etc.)

usgs sheet:

12. classification
site ( ) structure ( ) object ( )
building (X)
in N.R. district yes ( ) no (X)

13. date(s) (how determined)

14. period: 1880-1900

15. style, design or folk type: SFG w. parapet

16. architect or engineer

17. contractor or builder

18. primary building mat./construction: FR

19. original use: R

20. present use: R

21. condition: A

22. integrity: P

2. municipality: Chambersburg

6. other name (historic name if any):

3. street address or specific location: 134 S. Liberty St.

4. survey code: 134SL

23. site plan with north arrow

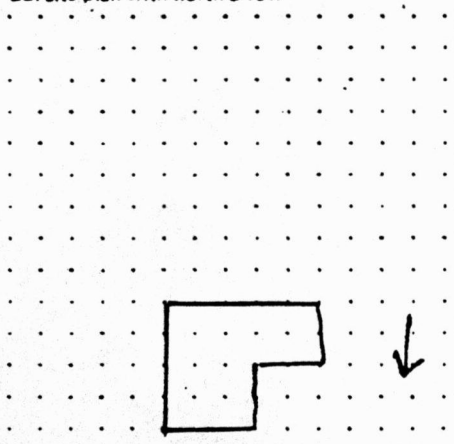

BLACK AND WHITE PRINT(S)
3½" x 5" enlargement or medium format contact
note location of negative in block 24.

24. photo notation: Borough of Chambersburg

25. file/location

26. brief description (note unusual features, integrity, environment, threats and associated buildings)

Parapet wall, street-facing gable. 2½-story. Covered with artificial siding.

RECEIVED
JAN 26 1982
NATIONAL REGISTER

(continue on back if necessary)

27. history, significance and/or background

Reputed to be early firehouse of Kerrstown.

(continue on back if necessary)

28. sources of information

(continue on back if necessary)

29. prepared by: Schein/Hearne

30. date: 8/16/80

revision(s): —

PENNSYLVANIA HISTORIC RESOURCE SURVEY FORM
OFFICE OF HISTORIC PRESERVATION Box 1026
PA HISTORICAL & MUSEUM COMMISSION Harrisburg, PA 17120

7. Local survey organization: John Schein Associates

1. County: Franklin

5. present name:

8. property owners name and address: Frank Hartzok

9. tax parcel number / other number: 10-58-22

10. U.T.M. zone / easting / northing

11. status (other surveys, lists etc.)

usgs sheet:

12. classification: site ( ) structure ( ) object ( ) building (X) in N.R. district yes ( ) no (X)

13. date(s) (how determined)

14. period: 1920-1940

15. style, design or folk type: Georgian Revival

16. architect or engineer

17. contractor or builder

18. primary building mat./construction: Br

19. original use: C

20. present use: C

21. condition: AA

22. integrity: E

2. municipality: Chambersburg

6. other name (historic name if any)

23. site plan with north arrow



3. street address or specific location: Penncraft Avenue

24. photo notation: Borough of Chambersburg

25. file/location

26. brief description (note unusual features, integrity, environment, threats and associated buildings)

4-story flat-roofed commercial Georgian Revival with cast stone keystones; belt & water courses and cornice. English bond with gauged flat arches.

RECEIVED
JAN 26 1982
NATIONAL REGISTER

(continue on back if necessary)

27. history, significance and/or background

(continue on back if necessary)

28. sources of information

(continue on back if necessary)

29. prepared by: Schein/Hearne

30. date: 8/78/80

revision(s)

4. survey code: PA

United States Department of the Interior
National Park Service

Name of Property CHAMBERSBURG HISTORIC DISTRICT

State, County PA.-- FRANKLIN CO.
Federal Agency

The above nomination is being returned to you because of problems in the areas checked below and/or on the back of this form. Please return this form when the nomination is resubmitted.

Technical Review

__ Name

__ Location

✓ Classification
__ Category __ Ownership __ Status __ Present Use Public acquisition

__ Owner of Property

__ Location of Legal Description

__ Representation in Existing Surveys

__ Description
__ Condition __ Original Site/Moved (w/date)

✓ Significance
__ Period __ Areas of Significance ✓ Specific Dates Builder Architect

__ Major Bibliographical References

__ Geographical Data
__ Acreage __ Quad Name __ Quad Scale __ UTM
__ Verbal Boundary Description and/or Site Plan or Tax Map

__ Form Prepared By

__ Certification
__ Level of Significance __ SHPO Signature __ Federal Signature

__ Photographs
__ Missing __ Not Adequate in Quality

__ Maps
__ USGS Map __ Site Plan/Sketch Map __ Historic District Map

__ Comments:

✓ Substantive Review Problems (see reverse)

J Byers 2/9/82
Signed

Substantive Review

XX Description
- __ Incomplete/Inaccurate: _____
- __ Alterations: _____
- __ Dates: _____
- __ Boundary Selection/Justification: _____
- __ Other: _____

XX Significance
- __ Too Weak or General: _____
- __ Poorly Related to Resource: _____
- __ Confusing/Incomplete: _____
- __ Context: _____
- __ Integrity: _____
- __ Period of Significance Unclear: _____
- __ Exception(s) to Criteria not Justified: _____
- __ Other: _____

__ Bibliography: _____

XX Geographical Data
- __ Acreage: _____
- __ VBD: _____

__ Certification: _____

__ Photographs:
- __ Inadequate Coverage: _____
- __ Poorly Labeled/Not Keyed to Map
- __ Other: _____

XX Maps

XX USGS	XX Sketch	
__	__	Missing
__	__	Location of Resource(s)
__	__	Boundary Lines
__	__	Discrepencies
__	__	Other

SEE ATTACHED NOTES.

__ Comments

Beebe
Reviewer
tel: (202) 343-6401

L. Beebe
Chief, Branch of Registration

3/2/1982
Date

CHAMBERSBURG HISTORIC DISTRICT:

District appears eligible.

Nomination is quite disorganized with the result that the material is difficult to use for any purpose-- review or future uses (planning, tax act, etc.) It has been difficult to determine what material is here and what, if any, is not.

Although you may want to use some of the continuation sheets, I recommend re-doing the form itself with a summary description in part 7 and a summary significance statement in part 8.

Part 7 needs to address the questions raised in the review notes regarding integrity, and the classifications of properties (significant, intrusions, non-contributing intrusions). See Review notes re: parts 7, 8, and sketch map for some specific concerns.

Part 8 is almost OK. It would help if there were a few explicit sentences that placed Chambersburg in some context and made clear why its architectural assemblage representing several periods of its history is significant in terms of the NR Criteria..... Does the period of significance cover the 18th c. to 1900? (Are there resources there that visually convey the 18th c. history? Or is it really 19th c. history? Why does significance stop at turn of century, in terms of history or architectural development?)

Technical clarifications are needed regarding boundary (along curb?), street names on map, relationship of date coding on map to evaluation in part 7 (if any), and possible discrepancy between the southern boundary on the sketch map and the USGS. See review notes.

Chambersburg District: Review notes, Beebe 3/2/02

Part 7:

There is no description provided at all. The material in part 7 is essentially a history of Chambersburg, with a few sentences about the stages of expansion & the former ~~appearance~~ ~~architectural~~ architectural character at certain points in the town's history.

~~Discussion~~

Since there is no introduction or genl background for the "list of "bldgs. significant to the character of the district, can't tell if these are the only bldgs. that contribute, or the most important among the bldgs. that contribute. Based on map, these are most important

Assume they're probably the most important since there are an equal # of intrusions listed on following pages. What criteria were used to i.d. "intrusions"? what criteria were used for "significant"?

What is the difference between "intrusions" and "non-contributing intrusions"?

⊛ Need a description (nature & impacts) plus summary data re: intrusions & analysis of integrity.

Part 8

> Contains much descriptive material that belongs in part 7.

> Also last ¶ contains boundary justification that belongs in part 7 or 10. Boundary justification doesn't mention why west bank of Conocheague Creek above Martin Street is included.

> Some analysis of significance appears in 1st two #s

> integrity analysis is done w/in the discussions of areas that make up the district — But can't find any summary of the nature of the intrusions + the extent to which they do or do not impair the sense of time + place. (Although in #s of bldgs they may be 5%, what about scale or visual impact? A few are pretty large apparently.)

VBD

matches sketch maps altho' w/out street names written in on some streets on maps, is difficult to coordinate the 2.

VBd doesn't clarify ~~boundaries~~ location of boundary — at curb line or wherever it is supposed to be. If for curb is used, need justificat. of inclusion of street.

Sub

Signed

Map - Sketch

Do the "X"s on the map mean there's no bldg there anymore?

The boundary line sometimes runs along the curb + sometimes down the middle of the street (which doesn't clarify this problem)

Some street names appear on map, some don't. It seems to be the secondary streets that are not named — + sometimes they serve as boundaries.

All street names need to appear on the map, in order to understand where the boundaries run, in order to key to the photos, and in order ~~to~~ to figure out what parts of the city are inside this district (e.g. eventual use w/ TRA applications)

Check to be sure southern boundary on USGS corresponds w/ so. boundary on sketch map. (Lester uses McKinley, but USGS boundary seems to run behind the bldgs. on McKinley.

Location of boundary in relation to streets ~~is incorrect~~ needs clarification (Shldn't run down center of streets)

How does date coding relate (if it does) to contributing vs. non contributing resources

—

Signed

made in body of nomination?

Of the bldgs. added 1780-1820, the list of "signif. bldgs" indicates almost all are 19th c.; do any bldgs. or other features really reflect the 18th c.? (See reference in 1st A of part 8: "contains significant vestiges of a major 18th c. agricultural community"). (Part 8 suggests period of significance is 18th c. to 1900)

Photos

Emphasis on streetscapes is good.

Intrusions included — do these photos accurately represent the district's intrusions?

DUE 2/25/82 ~~3/12/82~~

Substantive Review

dnr-3

Name Chambersburg Historic District

State, County PA, Franklin

Working Number 1-26-82-262

Fed Nom or Request--Agency _____

Federal Register Date _____

✓ Nomination
__ Determination of Eligibility
__ On Nomination Form

__ Bldg(s)
__ Site
__ Object
__ Structure
✓ District

Within:
__ Multiple Resource Area
__ Thematic Group

Maps 11
Photos 20

Nomination prepared by:
__ State Staff
__ Local
__ Other

Action:
__ ACCEPT
✓ RETURN 3/2/82
__ REJECT

Check if Appropriate:
__ State Request for Review
__ Keeper's Decision to Review
__ 2nd Return

I. Evaluation of Resource (cont. on back if necessary)

II. Evaluation of Nomination

	Good	Adequate	Poor	Comments
1. Descriptive Statement Short Format __ Yes ✓ No			✓	The most disorganized mass of information I've seen yet. Technical problems + missing analytical summaries (7+8)
2. Significance Statement Short Format __ Yes ✓ No		✓		
3. Concepts/Integrity		✓		
4. Concepts/Criteria		✓		
5. Concepts/Boundaries		✓		
6. Contextual Evaluation			✓	

General Comments (cont. on back if necessary):

Reviewer/Date Rolbe 3/2/82

See Attached ✓

National Park Service

U.S. Department of the Interior

FHR-8-300 (11-78)

United States Department of the Interior
Heritage Conservation and Recreation Service

National Register of Historic Places Inventory—Nomination Form

See instructions in *How to Complete National Register Forms*
Type all entries—complete applicable sections

For HCRS use only
received JUL 12 1982
date entered

1. Name

historic Chambersburg Historic District

and/or common N/A

2. Location

street & number bounded by Chamber Street-North; Western Maryland Railroad-West; Penn Central Railroad-East; McKinley St.-South n/a not for publication

city, town Chambersburg n/a vicinity of congressional district 9

state Pennsylvania code 42 county Franklin code 055

3. Classification

Category	Ownership	Status	Present Use	
X district	___ public	X occupied	___ agriculture	___ museum
___ building(s)	___ private	___ unoccupied	X commercial	X park
___ structure	X both	___ work in progress	X educational	X private residence
___ site	**Public Acquisition**	**Accessible**	X entertainment	X religious
___ object	n/a in process	___ yes: restricted	X government	___ scientific
	n/a being considered	X yes: unrestricted	X industrial	X transportation
		___ no	___ military	___ other:

4. Owner of Property

name Multiple

street & number

city, town n/a vicinity of state

5. Location of Legal Description

courthouse, registry of deeds, etc. Franklin County Courthouse

street & number Memorial Square

city, town Chambersburg state Pennsylvania

6. Representation in Existing Surveys

title Pennsylvania Inventory has this property been determined elegible? X yes ___ no

date 9/5/80 ___ federal X state ___ county ___ local

depository for survey records Pennsylvania Historical and Museum Commission

city, town Harrisburg state Pennsylvania

7. Description

Condition		Check one	Check one
___ excellent	___ deteriorated	___ unaltered	X original site
X good	___ ruins	X altered	___ moved date N/A
___ fair	___ unexposed		

Describe the present and original (if known) physical appearance

Chambersburg, the county seat of Franklin County, is situated in the Great Valley 16 miles north of the Maryland line and 52 miles southwest of Harrisburg. The National Register District which is spatially situated in the center of the community contains nearly 32 blocks and almost ten acres of land. Moreover, the District can be divided into four distinct historical architectural areas: first, the commercial core which was rebuilt after the burning; second, the downtown residential district which is almost exclusively brick in construction and both predates and postdates the fire; third, the southern residential area which has been occupied since the early 19th century and is characterized by less substantial log dwellings

of the early period as well as late 19th century clapboard and brick infill; and fourth, the northeast blue collar section which is almost universally made up of clapboard duplexes of late 19th century origin.

The Commercial Central Area, which was laid out in 1764, and which was with few exceptions leveled by General McCausland, Confederate States of America, in 1864, is characterized by a sequence of 3-story brick Italianate-appointed commercial/residential structure built between 1864 and 1890. The heart of the District, The Diamond, is dominated by the Greek Revival Courthouse and a fine cast iron fountain, both of which were constructed after the fire. As a whole, the area is intact and contains less than 5 percent intrusions. The most notable structures within this area are the Courthouse, the Cumberland Valley Bank, the sequence of storefronts between King and The Diamond on the west side of the street, the neoclassical Coyle Library, and the Victorian Romanesque apartment structure on the corner of King and Main Streets.

Surrounding the commercial core in a doughnut-like configuration is a residential area, over half of which was built prior to the burning. The most notable pre-fire structures are 2-story Flemish-bonded dwellings, while those constructed just following the fire are distinguished by a 3-story common bonded facade with corbeled brick panels and corbeled brick or wood cornices. In addition, the wood cornices on these new structures are heavily decorated with Italianate brackets and intervening applied panels. Although there are few intrusions, less than five percent, the area has suffered most from demolition for parking lots which are intended to serve the commercial district. Some of the most noteworthy structures within this area are the combined Market House and Town Hall, now the City Hall, the Federal Town House sequence between 153-157 South Second Street, the Old Jail at the corner of Second and King Streets, the early 19th century Presbyterian Church complex on North Philadelphia Street, and the William Chambers house on Chambers Street. In addition, a series of street-facing gable end buildings appear in this area, many with side porches; this style became a predominant house type in Chambersburg during the mid 19th century.

Adjoining this area on the south is a series of blocks which were set out and occupied prior to 1850. Although there has been some late 19th century in-fill, most of which is 2-story clapboard, there are a significant number of log and brick structures which predate the burning of Chambersburg, and actually reflect the early 19th century settlement. Originally occupied by artisans and lower middle class workers, the area

For HCRS use only
received
date entered

DESCRIPTION

has remained of the same socio-economic character even until today. Log and brick structures still characterize the area as it did 125 years ago, and although there are no dominant structures within this area, over 95 percent of the area is residential and free of intrusion excepting on the southern-most edge where the percentage of intrusion increases to 25 percent.

The last area is also the latest section to have been built; it was constructed at the end of the 19th century as housing for the industrialized area in the northern portion of the community. The industrial area was generally dominated by the Cumberland Valley Railroad. The dominant house types are two-story clapboard duplexes and street-facing gable with L wings. Most of the area is intact, and there are less than five percent intrusions. A detriment to the area character, however, is the almost continuous use of either aluminum or vinyl siding as a skin on these structures. Demolition has been at a minimum and the area definitely represents the industrialization of Chambersburg in the area in which these workers resided.

In conclusion, the District can be thought of as a series of three somewhat concentric residential areas surrounding a commercial core. And, within the District are examples of each architectural style which marks the spatial growth of the Borough as well as the national noteworthy area burned by Confederate raiders in 1864.

8. Significance

Period	Areas of Significance—Check and justify below				
___ prehistoric	___ archeology-prehistoric	___ community planning	___ landscape architecture	___ religion	
___ 1400–1499	___ archeology-historic	___ conservation	___ law	___ science	
___ 1500–1599	___ agriculture	___ economics	___ literature	___ sculpture	
___ 1600–1699	X architecture	___ education	X military	___ social/ humanitarian	
X 1700–1799	___ art	___ engineering	___ music	___ theater	
X 1800–1899	___ commerce	___ exploration/settlement	___ philosophy	___ transportation	
X 1900–	___ communications	___ industry	___ politics/government	___ other (specify)	
		___ invention			

Specific dates NA **Builder/Architect** NA

Statement of Significance (in one paragraph)

Chambersburg Historic District is important as a reflection of the town's development from a mid-18th century frontier settlement to a thriving county seat and industrial community through the first decades of the 20th century. The district gains further significance from its association with the Civil War, Chambersburg being the only northern city burned by the Confederates. This destruction greatly influenced the town's development and present appearance.

The first point in Chambersburg's development is marked by Benjamin Chambers' settling within the District at the confluence of the Falling Spring and the Conococheague in 1734. A settlement slowly developed around his mill site but its growth was impeded by both border disputes between Pennsylvania and Maryland and trouble with the Indians. The trouble with the Delaware and the Shawnee Indians on whose land the settlement was located convinced Chambers to construct a fort in part over the Falling Spring. The fort became noted for its strength as well as two four-pound cannons which were privately owned by Colonel Chambers. The cessation of hostilities, however, between the English and the French in 1763 marked the beginnings of a peaceful period on the frontier and the end of Fort Chambers. In today's landscape little remains of the original fort or its miniscule settlement. Only the 1½ story log house on King Street reputed to be a dependency within the fort survives as an architectural element.

The earliest urban growth associated with the Chambers settlement, sometimes known as Chambers, Chamberstown, and Chambers Fort, followed the completion of the Harpers Ferry Road, or the Great Valley Road, which was opened in 1744 from Harrisburg by way of Carlisle, Shippensburg, and Chambersburg to the Potomac and with the passage of the Braddock-Forbes Road begun in 1755 and completed by the Revolutionary period. In the late 1780's the first wagon train passed through Chambersburg on its way to Pittsburgh thus marking the opening of a new period in the Borough's history. This is not to say, however, that the growth of Chambersburg was spectacular since by 1775 only five lots had been sold and it was not until the 1780's that there was sufficient population for the settlement to be deemed a village.

A rapid expansion did, however, take place in the Borough towards the end of the 18th century because of the transportation developments as well as the creation of Chambersburg as the county seat in 1784. The business of the court and the importance of the town as being the only voting place in the county as well as the transportation routes aided this growth, and in 1784 the name of Chamberstown was changed to

9. Major Bibliographical References

See Continuation Sheet

10. Geographical Data

Acreage of nominated property 232

Quadrangle name Chambersburg, Pa. Quadrangle scale 1:24,000

UMT References

	Zone	Easting	Northing
A	18	273250	4424120
B	18	272810	4423200
C	18	272540	4420960
D	18	272200	4423030
E	18	272130	4423800
F	18	272400	4424620
G	18	272700	4424400
H			

Verbal boundary description and justification

See Continuation Sheet

List all states and counties for properties overlapping state or county boundaries

state	code	county	code
N/A	N/A	N/A	N/A
N/A	N/A	N/A	N/A

11. Form Prepared By

name/title John R.Schein, Jr., Ray C.Hearne

organization Urban Design Associates/Uniplan/ John R.Schein Associates date 1980-81

street & number Muddy Creek Forks telephone 717-927-6906

city or town Airville state Pennsylvania

12. State Historic Preservation Officer Certification

The evaluated significance of this property within the state is:

___ national ___ state X local

As the designated State Historic Preservation Officer for the National Historic Preservation Act of 1966 (Public Law 89-665), I hereby nominate this property for inclusion in the National Register and certify that it has been evaluated according to the criteria and procedures set forth by the Heritage Conservation and Recreation Service.

State Historic Preservation Officer signature [signature]

title Larry E. Tise, State Historic Preservation Officer date 7/8/82

For HCRS use only

I hereby certify that this property is included in the National Register

[signature] date 8/26/82

for Keeper of the National Register

Attest: Patrick Andrus date 8/25/82

for Chief of Registration

Chambersburg. The first courthouse was finished in 1794 at which time the town contained about 200 buildings as well as the Chambers mill complex and city market. Although the principal portion of this turn of the century town, 11 blocks, was burned by the Confederates as mentioned earlier, a good indication of the architectural character of this community can be seen on the periphery of the burned out area. The style was basically a Flemish bond brick 2½ story Georgian town house with water tables and belt courses. Then in 1803 the town of Chambersburg was designated a Borough. By that time the population had increased to 900 people and in addition to the more formal Georgian styled two-thirds Georgian structures there was an ever increasing number of smaller brick and stone 3/3 Federally appointed town houses. In addition to this two-thirds Georgian Federal period brick architecture the peripheral areas of the community within the District were characterized by the presence of venacular style log buildings.

Thus by the middle of the 19th century the Borough was a mixture of Georgian structures and both 1½ and 2 story log buildings as well as fairly distinctive street-facing gable Gothic Revival brick structures which were built during the 1840's and 1850's. These buildings mostly replaced the log structures within the residential district and many of them are still visible along Queen, Catherine, and Washington Avenues.

In addition to the residential structures a great number of story and one-half brick stables, some with ventilated fretwork, were distributed along the innumerable alleys which cut each block into quarters. Further by the time of the Civil War Chambersburg was primarily a manufacturing community with both small shops and larger manufacturing establishments including milling, paper making, iron work, brewing, distilling, and railroad marshalling. Much of this industry was concentrated along the Conococheague and Falling Spring.

Then on the 30th day of July 1864 General John McCausland under the orders of General Jubal Early burned the town of Chambersburg. Two thousand people were left homeless and 537 buildings were destroyed. And it was the aftermath of this fire which has created one of Chambersburg's most interesting streetscapes. The streetscape which was reconstructed within these 11 burned out blocks is of 3-story high Victorian Italianate buildings with large bracketed cornices and intervening moldings, interesting shed roof or flat roof designs as well as cast iron storefronts and large highly ornate High Victorian doorways.

After the Civil War Chambersburg's economy boomed with the growth of such foundries as the T. B. Woods and Son and the Wolfe Company Foundry both of which grew on local supplies of iron ore and charcoal from South Mountain. Chambersburg likewise after the war became a major railroad repair and marshalling yard for the Cumberland Valley Railroad

which was later purchased by the Pennsylvania Railroad. Much of the associated development of the Borough with this growth was in areas outside of the District, although the northeast section of the District on King Street is associated with this development. Notwithstanding, the great amount of money generated by these industries allowed for continuation of the High Victorian Italianate commercial infill within the burned out area as well as the continuation of the infill on available lots within the District. The prosperity of Chambersburg's industrial establishment continued through the first three decades of the 20th century. But interestingly, the availability of space in the large quite recent High Victorian Italianate structures precluded the development of any massive 20th century streetscape, and there are surprisingly few early 20th century commercial structures within the community. And, hence the character of Chambersburg's present streetscape is a composite of all periods of Borough socio-economic development from mill through 20th century manufacturing community.

United States Department of the Interior
Heritage Conservation and Recreation Service

National Register of Historic Places Inventory—Nomination Form

For HCRS use only
received JAN 26 1982
date entered

MAJOR BIBLIOGRAPHICAL REFERENCES

1. Bates, Samuel P., History of Franklin County, Pennsylvania. Chicago: Warner, Beers & Co., 1887.

2. Chambersburg Community Development Committee, Chambersburg, its Record and its Prospect. Chambersburg, Pennsylvania: The Chamber of Commerce, 1945.

3. Cooper, John M., Recollections of Chambersburg. Chiefly Between the Years 1830 - 1850. Chambersburg, Pennsylvania: A. Nevin Pomeroy, 1900.

4. Fenstermacher, Shirley B., and McDonnell, Margaret L., Franklin, A Frontier County. N.P.: Fenstermacher & McDonnell, 1975.

5. Garrard, Lewis H., Chambersburg in the Colony and the Revolution. Philadelphia: J. B. Lippincott, 1856.

6. Havens, Paul Swain, Chambersburg, Frontier Town. Chambersburg, Pennsylvania: The Craft Press, 1975.

7. Henninger, L. B., Recollections of the Old Chambersburg of Sixty Years Ago. Chambersburg, Pennsylvania: L. B. Henninger, 1924.

8. Hoke, Jacob, Reminiscences of the War; or, Incidents Which Transpired in and about Chambersburg during the War of the Rebellion. Chambersburg, Pennsylvania: M. A. Foltz, 1884.

9. Hutton, A. J., Some Historical Data Concerning the History of Chambersburg. Chambersburg, Pennsylvania: Franklin Repository, 1931.

10. Lane, Dr. W. C., Chambersburg in the Olden Time. Chambersburg, Pennsylvania: The Public Opinion, 1877.

11. Long, A. L., Memoirs of Robert E. Lee. New York: J. M. Studdart & Co., 1887.

12. MacKiewicz, Susan R., A Study of Domestic Victorian Architecture in Chambersburg. Chambersburg, Pennsylvania: Honors paper, John Stewart Memorial Library, Wilson College, Chambersburg, 1974.

13. Matthews, James P., John Brown. Chambersburg, Pennsylvania: Kittochtinny Archives, Volume III.

14. McCauley, I. E., Historical Sketch of Franklin County. Chambersburg, Pennsylvania: D. F. Pursel, 1878.

15. Orr, John D., General Washington in Franklin County. Chambersburg, Pennsylvania: Kittochtinny Archives, Volume I.

16. Schenck, Reverend B. S., The Burning of Chambersburg. Philadelphia: Lindsay & Blakiston, 1865.

MAJOR BIBLOIGRAPHICAL REFERENCES

17. Seilhamer, G. O., Biographical Annals of Franklin County. Chicago: The Genealogical Publishing Company, 1905.

18. Seilhamer, G. O., The Founders of Chambersburg. Kittochtinny Archives, Volume I.

19. Stake, Virginia Ott, John Brown in Chambersburg. Chambersburg, Pennsylvania: Franklin County Heritage, Inc., 1977

Starting at a point on the western edge of the highlevel Penn Central Railroad tracks; then SW along the western edge of the tracks for 3250' to a point SE of Catherine Street; then NW for 240' to the western curb line of S. 3rd Street; then SE along curbline for 187' to the north side of Kyle Alley for 937.25' to the eastern side of Central Avenue; then SW along western side of Central Avenue for 875' to the NW corner of Central Avenue and McKinley Street; the NW along north side of McKinley Street for 625'; then continuing west on the same angle for 296' to the eastern edge of the Western Maryland Railroad tracks; then NE along the tracks for 2656' to the northside of W. Queen Street; then SW along north side of W. Queen Street for 656' to the eastern side of Franklin; the NE and N along east side of Franklin for 343'; then NE crossing Franklin and along the north side of W. Queen Street for 187.25' to the east side of Mowen Alley; then NE along eastern side of alley and on a line extending NE for 785' to the south side of Martin Avenue; then SE along southside of Martin Avenue for 718.37' to the eastern edge of the Western Maryland Railroad tracks; then north along eastern edge of tracks for 1690'; then SE to and along the southern side of Chambers Street for 1000' to the SE corner of Chambers Street and Car Shop Alley; then east along southside of Car Shop Alley for 125' to west side of Central Avenue; then SW along west side of Central Avenue for 657' to the southside of Rhoades Drive; then SE along Rhoades Dr. for 375' to the east side of N. 2nd Street; then N along east side of N.2nd Street for 63' to the SE corner of N. 2nd Street and Light Alley; then SE along south side of Light Alley for 875' crossing Kennedy Street and continuing along south side of Light Alley to railroad tracks for 375' to point of beginning.

NATIONAL REGISTER OF HISTORIC PLACES

United States Department of the Interior
National Park Service

Substantive Review
EVALUATION / RETURN SHEET

Property: Chambersburg Historic District
State, County: PA, Franklin
Federal Agency: _____

Working No. 1.26.82-262
Fed. Reg. Date: 2.1.82
Date Due: ✓ 8/26/82

Action: ✓ ACCEPT 8/26/82
___ RETURN _____
___ REJECT _____

___ ✓ resubmission
___ nomination by person or local government
___ owner objection
___ appeal

photos —
maps ✓

8200384

Substantive Review: ✓ sample ___ request ___ appeal ___ NR decision

Reviewer's comments:

on return they have addressed the issues and followed the suggestions your return sheet - the nomination form has been rewritten, and is a much better product

Recom./Criteria accept A & C
Reviewer Patrick Andrus
Discipline Historian
Date 8/25/82
___ see continuation sheet

Nomination returned for: ___ technical corrections cited below
___ substantive reasons discussed below

✓ **1. Name**

✓ **2. Location**

✓ **3. Classification**

Category	Ownership	Status	Present Use
	Public Acquisition	Accessible	

✓ **4. Owner of Property**

✓ **5. Location of Legal Description**

✓ **6. Representation in Existing Surveys**

has this property been determined eligible? ___ yes ___ no

✓ **7. Description**

Condition		Check one	Check one
___ excellent	___ deteriorated	___ unaltered	___ original site
___ good	___ ruins	___ altered	___ moved date ____
___ fair	___ unexposed		

Describe the present and original (if known) physical appearance

___ ✓ summary paragraph
___ ✓ completeness
___ ✓ clarity
___ alterations/integrity - no real discussion of effect of alterations
___ ✓ dates
___ ✓ boundary selection - see telephone report of 8/24/82

8. Significance

Period | Areas of Significance—Check and justify below

Specific dates | Builder/Architect

Statement of Significance (in one paragraph)

- ✓ summary paragraph
- ✓ completeness
- ✓ clarity
- ✓ applicable criteria
- ✓ justification of areas checked
- ✓ relating significance to the resource
- ____ context
- ____ relationship of integrity to significance
- ____ justification of exception
- ____ other

9. Major Bibliographical References

10. Geographical Data

Acreage of nominated property _____

Quadrangle name _____

UMT References

Verbal boundary description and justification

see telephone report of 8/24/82

11. Form Prepared By

12. State Historic Preservation Officer Certification

The evaluated significance of this property within the state is:

___ national ___ state ___ local

State Historic Preservation Officer signature

title | date

13. Other

- ____ Maps
- ____ Photographs
- ____ Other

Questions concerning this nomination may be directed to _____

Signed _____ Date _____ Phone: 202 272-3504

Comments for any item may be continued on an attached sheet


DO NOT
ENTER

Memorial Square (the Diamond), Chambersburg
Historic District
Chambersburg, Pennsylvania
John R. Schein
August 6, 1980
Office of Boro Planning, Chambersburg, PA
N.E. from corner of Main and Lincoln Way
East
#1

JAN 2 6 1982


WEIGHT LIMIT 5 TONS
ONE WAY
NOTARY PUBLIC
encore

2

Farmers Market, Chambersburg Historic
District
Chambersburg, Pennsylvania
John R. Schein
August 6, 1980
Office of Boro Planning, Chambersburg, PA
N.W. from corner of N. Main & King Street
#2

JAN 26 1982


MOLLY PITCHER WAFFLE SHOP
BENEFICIAL
FINANCE SYSTEM
LOANS
HALF-SIZE SHOP
SOUTH
11
NO TURN ON RED
Williams
READY TO WEAR

3

Victorian Commercial/Residential,
Chambersburg Historic District
Chambersburg, Pennsylvania
John R. Schein
August 6, 1980
Office of Boro Planning, Chambersburg, PA
S.W. corner of Queen and Main Streets
#3

JAN 2 6 1982


The HOUSE of GABLER
ANTIQUES
WE BUY WE SELL
SOUTH
11
Book Swap
AMERICAN
FINANCE SYSTEM
LOANS
NO
TURN
ON
RED

4

Townhouse Row, Chambersburg Historic
District
Chambersburg, Pennsylvania
John R. Schein
August 6, 1980
Office of Boro Planning, Chambersburg, PA
S.W. view of Main between King and Lincoln
Way
#4

JAN 2 6 1982


WARDS
MONTGOMERY WARD
BAR
TS
MENSWEAR INC.

T. & S. Men's Wear, Chambersburg Historic District
Chambersburg, Pennsylvania
John R. Schein
August 6, 1980
Office of Boro Planning, Chambersburg, PA
East side of North Main (56)
#5

JAN 2 6 1982



Residences, Chambersburg Historic District
Chambersburg, Pennsylvania
John R. Schein
August 6, 1980
Office of Boro Planning, Chambersburg, PA
West side of South Main St. between
Catherine and South (425-423)
#6

JAN 26 1982


NO TURN ON RED
NO TURN ON RED
ST. PAUL UNITED METHODIST CHURCH
TODAY MAY BEAUTIFUL THINGS HAPPEN TO YOU
QUEEN
ONE WAY
H
HOSPITAL
324216

St. Paul United Methodist Church,
Chambersburg Historic District
Chambersburg, Pennsylvania
John R. Schein
August 6, 1980
Office of Boro Planning, Chambersburg, PA
N.E. corner of Second Street and E. Queen Street
#7

JAN 2 6 1982



Dr. Myers, Chambersburg Historic District
Chambersburg, Pennsylvania
John R. Schein
August 6, 1980
Office of Boro Planning, Chambersburg, PA
N.E. of E. Burkhart Avenue and South Second Street
#8

JAN 2 6 1982


ONE WAY

Residence, Chambersburg Historic District
Chambersburg, Pennsylvania
John R. Schein
August 6, 1980
Office of Boro Planning, Chambersburg, PA
N.W. 139-135-131 S. Second Street and
Ludwig Avenue
#9

JAN 26 1982



Residences, Chambersburg Historic District
Chambersburg, Pennsylvania
John R. Schein
August 6, 1980
Office of Boro Planning, Chambersburg, PA
N.E. Side of S. Second Street, 70, 64, 58
South Second
#10

JAN 2 6 1982



(1

Residence, Chambersburg Historic District
Chambersburg, Pennsylvania
John R. Schein
August 6, 1980
Office of Boro Planning, Chambersburg, PA
S.E. view 274, 270, 268 E. Washington St.
#11

JAN 2 6 1982



12

John Brown House, Chambersburg Historic
District
Chambersburg, Pennsylvania
John R. Schein
August 6, 1980
Office of Boro Planning, Chambersburg, PA
E. King Street between Second and Third Sts.
#12

JAN 2 6 1982


ONE WAY

Streetscape, Chambersburg Historic District
Chambersburg, Pennsylvania
John R. Schein
August 6, 1980
Office of Boro Planning, Chambersburg, PA
S.W. view of W. Queen Street from Black Ave.
#13

JAN 26 1982


ONE WAY

14

Streetscape, Chambersburg Historic District
Chambersburg, Pennsylvania
John R. Schein
August 6, 1980
Office of Boro Planning, Chambersburg, PA
S.E. Corner of Liberty and South Main
#14

JAN 26 1982


NO
PARKING

Streetscape, Chambersburg Historic District
Chambersburg, Pennsylvania
John R. Schein
August 6, 1980
Office of Boro Planning, Chambersburg, PA
N.W. view of South Second Street between
Catherine and Washington
#15

JAN 2 6 1982



16

Streetscape, Chambersburg Historic District
Chambersburg, Pennsylvania
John R. Schein
August 6, 1980
Office of Boro Planning, Chambersburg, PA
S. Side 214 & 218 E. Washington Street
#16

JAN 26 1982



Streetscape, Chambersburg Historic District
Chambersburg, Pennsylvania
John R. Schein
August 6, 1980
Office of Boro Planning, Chambersburg, PA
S. Side of E. Liberty - 266 E. Liberty
#17

JAN 26 1982


HEADQUARTERS STATION
CHAMBERSBURG FIRE DEPARTMENT

Intrusion Chambersburg Fire Department,
Chambersburg Historic District
John R. Schein
August 6, 1980
Office of Boro Planning, Chambersburg, PA
N.E. corner of N. Second St. & Light Ave.
#18

JAN 2 6 1982


21

Parking Lot, Chambersburg Historic District
Chambersburg, Pennsylvania
John R. Schein
August 6, 1980
Office of Boro Planning, Chambersburg, PA
S.W. side of S. Second between Lincoln
Way East and Burkhart Avenue
#19

JAN 26 1982



Intrusion Coca Cola, Chambersburg Historic District
Chambersburg, Pennsylvania
John R. Schein
August 6, 1980
Office of Boro Planning, Chambersburg, PA
483 S. Main Street, west side
#20

JAN 26 1982

CHAMBERSBURG HISTORIC DISTRICT
FRANKLIN COUNTY

PHOTO LOG

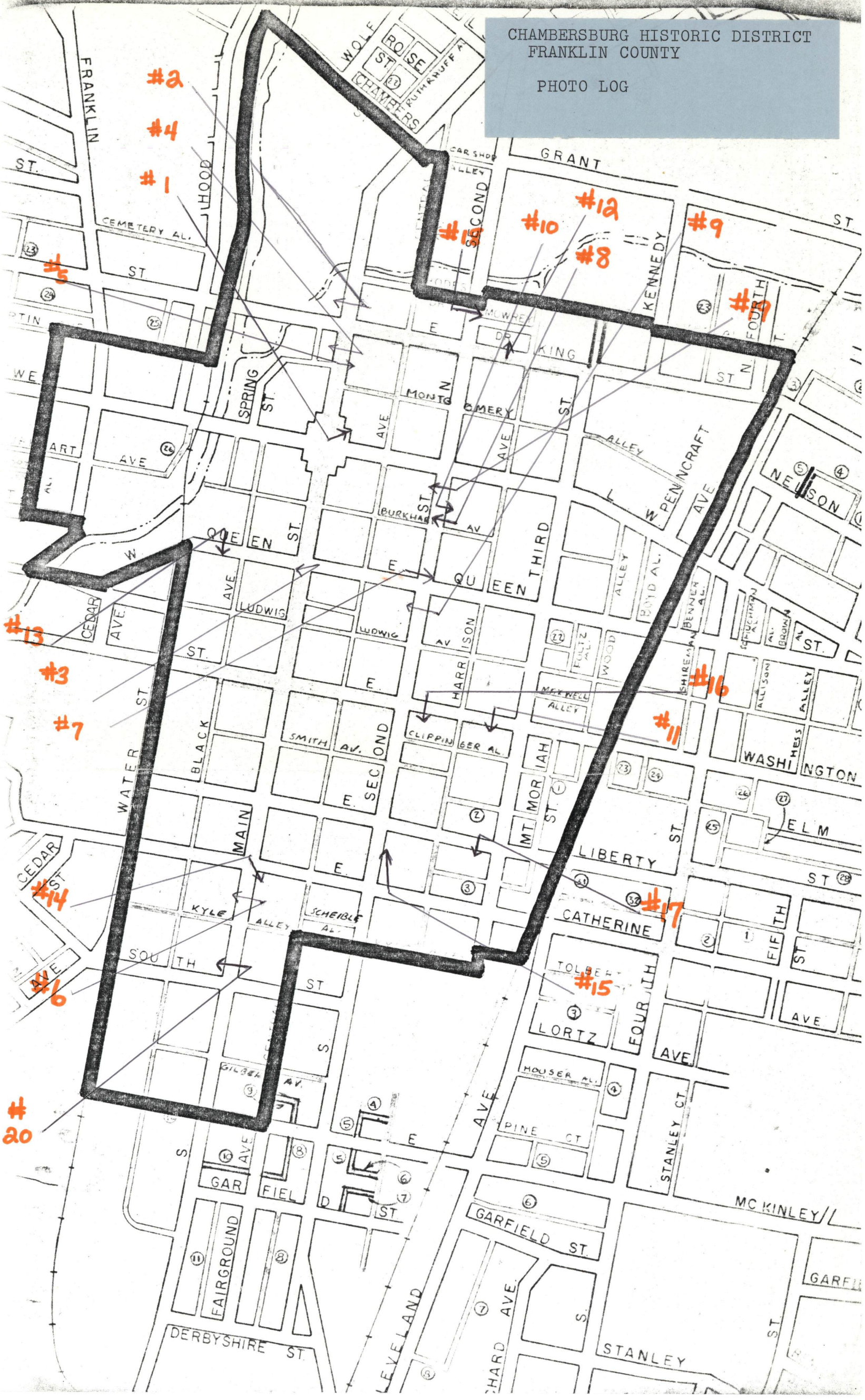

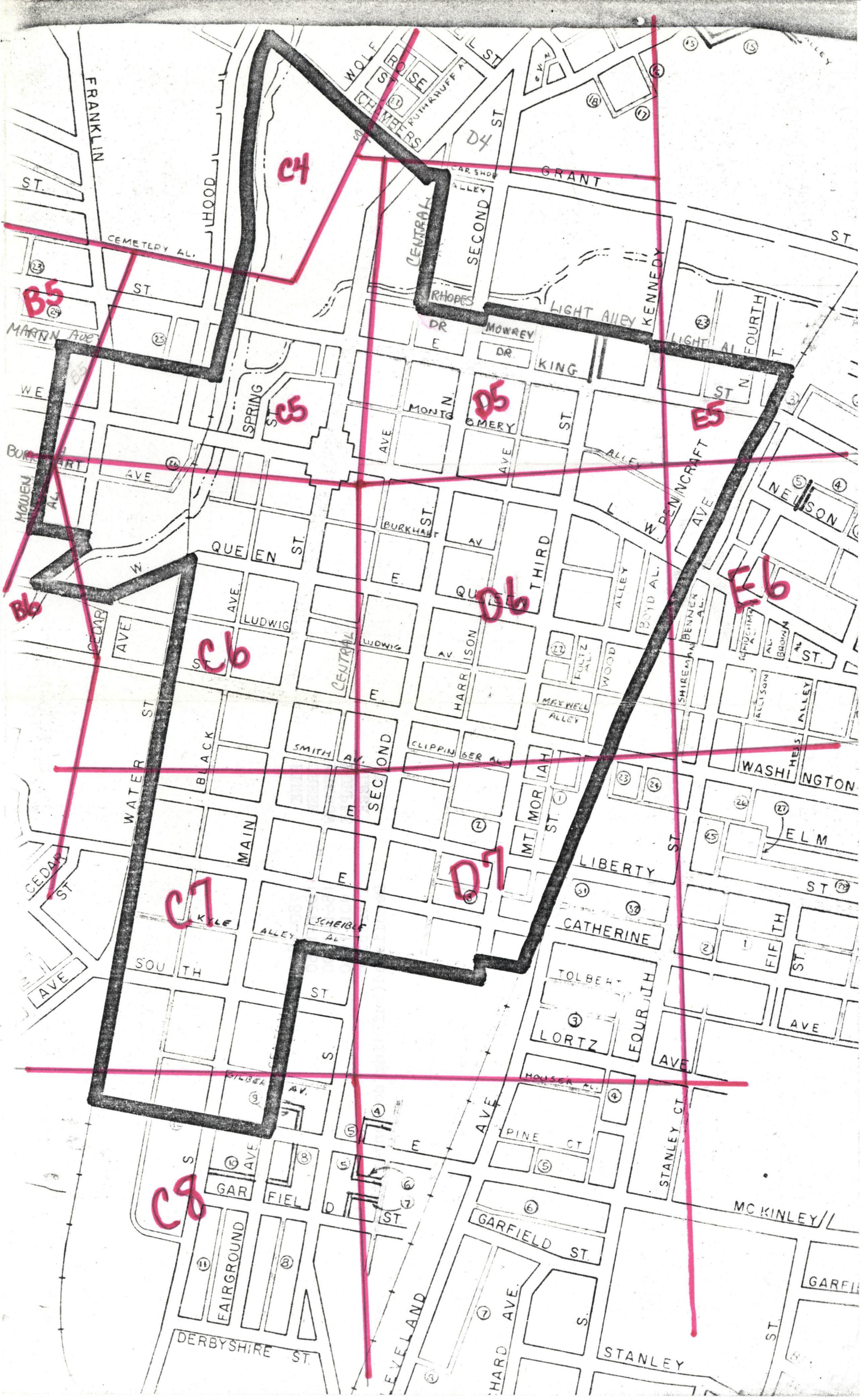

C4
B5
C5
D5
E5
B6
C6
D6
E6
C7
D7
C8
FRANKLIN
HOOD
CEMETERY AL.
MARTIN AVE
WOLF
ROSE
CHAMBERS
RUTHRAUFF AL
D4
GRANT
CAR SHOP ALLEY
CENTRAL
SECOND
KENNEDY
RHODES
LIGHT ALLEY
MOWREY
KING
FOURTH
SPRING
MONTGOMERY
BURKHART AVE
MOWEN AL
QUEEN
BURKHART AV
THIRD
PENNCRAFT
NELSON
LUDWIG
HARRISON
BOYD AL.
BENNER AL.
SHIREMAN
WOOD
MAXWELL ALLEY
CEDAR
WATER
BLACK
SMITH AV.
CLIPPINGER AL.
MT. MORIAH
WASHINGTON
ELM
LIBERTY
CATHERINE
KYLE ALLEY
SCHEIBLE AL.
SOUTH
TOLBERT
LORTZ
FIFTH
HOUSER AL.
GILBERT AV.
PINE CT.
STANLEY CT.
GARFIELD
GARFIELD ST.
MC KINLEY
FAIRGROUND
DERBYSHIRE ST.
STANLEY

Chambersburg Historic District
Franklin County

Key to District Maps

PINK	1780-1820
GREEN	1821-1860
YELLOW	1861-1900
PURPLE	1901-1930
BLACK	Intrusion
X	Demolished(building no longer there)

BOROUGH OF CHAMBERSBURG, PA.

HIGH STREET
KING STREET
WEST KING STREET
GARBER STREET
WEST WAY
LINCOLN AVENUE
NORTH FEDERAL STREET
BURKHART AVE
MARTIN AVE
HAAS ALLEY
BISHOP AVENUE
CONNER
WEST 107 STREET
FEDERAL STREET
U.S. ROUTE 30

N 221,500
E 2,022,000
E 2,023,500
N 221,000
N 220,500
N 220,000

S 80° - 30' - 40" E
N 09° - 29' - 20" E
N 09° - 32' - 20" E
S 80° - 12' - 00" E
S 80° - 13' - 20" E
S 80° - 52' - 40" E
N 89° - 34' - 20" E
N 09° - 30' - 30" E
N 09° - 35' - 15" E
N 12° - 14' - 20" W
N 76° - 20' - 40" E
N 77° - 30' - 40" E
S 35° - 41' - 00" E
N 56° - 33' - 40" E

472.00'
421.85'
278.85'
377.25'
70.08'
72.75'
611.61'
476.30'
591.30'
576.99'
296.20'
208.06'
83.10'
31.70'
66.02'
405.18'
414.77'

SCALE 1" = 50'

B-5

88003184

BOROUGH OF CHAMBERSBURG, PA.

N 220,000
E 2,021,000
E 2,022,500
E 2,023,000
E 2,023,500
N219,500
N219,000
N218,500

QUEEN STREET
LOUDON STREET
WEST WASHINGTON STREET
SOUTH FEDERAL STREET
S. FRANKLIN ST
HAAS Alley
SHORT Alley
Hamed Alley
LOUDON
QUEEN
FEDERAL
SOUTH
FRANKLIN
SOUTH
STREET
CONOCHEAGUE
CREEK
STREET
WASHINGTON
WEST
BUTTERNUT
LANE
LINDLEY
LARCH
AVENUE
IRVA
DRIVE
EAST
BIRCH
AVENUE
CATHERINE
STREET

S 80° - 42' - 00" E
S 81° - 24' - 20" E
S 78° - 59' - 20" E
S 79° - 10' - 20" E
S 79° - 41' - 20" E
N 54° 32' E
145.60'
472.10'
516.65'
262.05'
681.33'
35' - 10" E

SCALE 1" = 50'

B-6

63003781

BOROUGH OF CHAMBERSBURG, PA.



SCALE 1" = 50'

C-4

8300178

BOROUGH OF CHAMBERSBURG, PA.

WEST KING ST.

Lincoln WAY WEST

MARTIN AVE.

FRANKLIN ST.

HOOD ST.

SPRING ST.

BLACK AV.

MAIN ST.

NORTH STREET

WEST STREET

EAST STREET

RAILROAD

CREEK

FALLING SPRINGS CREEK

CONOCOCHEAGUE

MARYLAND

WESTERN

LINCOLN WAY

N 221,500

E 2,023,500

E 2,024,000

E 2,024,500

E 2,025,000

N 221,000

N 220,500

N 220,000

SCALE 1" = 50'

C-5

80003789

BOROUGH OF CHAMBERSBURG, PA.

BURKHART AVE.
WALES CT.
HOOD ST.
FRANKLIN
053
I
X
CREEK
RAILROAD
CONOCOCHEAGUE
QUEEN ST.
SOUTH
FRANKLIN
WEST
LOUDON
STREET
AVENUE
WASHINGTON
MARYLAND
WATER STREET
QUEEN
STREET
WEST
WASHINGTON
ST.
LUDWIG
AVENUE
BLACK
AVENUE
SMITH AVENUE
ROUTE
U. S.
SOUTH
MAIN
STREET
CENTRAL AVENUE
EAST
E. QUEEN ST.
E. WASHINGTON ST.
STREET
BURKHART AVE
STREET
QUEEN
STREET
143 STREET
STREET
WASHINGTON
STREET
CEDAR
WESTERN
040
041
042
043
044
045
047
048
049
066
011
013
014
015
016
020
064
065
068
E 2,024,500
E 2,025,000
N 220,000
N 218,500
N 219,000
S 80° - 49' - 30" E
285.70'
S 80° - 33' - 15" E
295.55'
S 80° - 18' - 45" E
296.80'
S 80° - 44' - 30" E
287.85'
S 80° - 41' - 15" E
294.23'
S 80° - 57' - 15" E
295.60'
S 80° - 32' - 10" E
270.70'
S 80° - 44' - 30" E
305.31'
S 74° - 36' - 30" E
N 09° - 50' - 40" E
N 09° - 30' - 15" E
N 09° - 30' - 00" E
N 60° - 14' - 50" E
S 81° 24' - 20" E
N 49° 22' 10" E
590.20'
590.40'
590.00'
480.40'
535.84'
341.23'
156.63'
59.98'
B0006786

SCALE 1" = 50'

C-6

BOROUGH OF CHAMBERSBURG, PA.

LIBERTY STREET

CATHERINE STREET

SOUTH STREET

WATER STREET

BLACK AVE

KYLE ALLEY

SCHEIBLE ALL.

SOUTH MAIN STREET

CENTRAL AVE

SOUTH SECOND STREET

GILBERT AVE

SCALE 1" = 50'

C-7

BOROUGH OF CHAMBERSBURG, PA.

E 2,023,500 | N 217,000 | E 2,024,000 | E 2,024,500 | E 2,025,000

McKINLEY CT | McKinley STREET | CENTRAL AVE | PINE CT | GILBERT AV | STREET

BLACK AVE | SOUTH MAIN STREET | SOUTH SECOND STREET | FILMORE CT | WAYNE AVENUE

RAILWAY | MARYLAND | WESTERN | ROUTE U S | PENN CENTRAL RAILROAD

MAIN | GARFIELD | SOUTH | DERBYSHIRE | FAIRGROUND | SECOND | STREET | AVENUE

S 80° - 02' - 25" E | S 80° - 02' - 20" E | S 80° - 20' - 15" E | S 80° - 29' - 45" E | S 80° - 29' - 15" E | N 09° - 33' - 15" E | N 09° - 28' - 00" E | N 09° - 31' - 45" E | N 09° - 09' - 45" E | S 12° - 58' - 00" E

293.87' | 293.82' | 395.75' | 629.94' | 629.93' | 326.95' | 293.86' | 148.88' | 371.90' | 644.00' | 665.12' | 234.16'

N 216,500 | N 216,000 | N 215,500

SCALE 1" = 50'

C-8

8903789

BOROUGH OF CHAMBERSBURG, PA.

N 223,000 | E 2,025,000 | E 2,025,500 | E 2,026,000 | E 2,026,500

N 222,500

N 282,000

N 221,500

S 46° - 10' - 00" E
494.18'
S 49° - 20' - 30" E
182.9'
S 49° - 57' - 00" E
N 19° - 46' - 00" E
390.25'
S 48° - 18' - 30" E
298.48'
N 41° - 02' - 00" E
764.4'
N 40° 00' 00" E
369.9'
S 49° - 18' - 30" E
N 19° - 46' - 00" E
S 49° - 31' - 30" E
565.25'
S 48° - 35' - 00" E
456.41'
N 41° - 28' - 00" E
373.18'
S 48° - 47' - 00" E
99.76'
N 41° - 37' - 30" E
327.00'
S 42° - 32' - 00" E
N 62° - 39' - 66" E
N 09° - 08' - 30" E
353.95'
N 09° - 17' - 15" E
S 49° - 25' - 30" E
S 25° - 00' E
158.16'
N 40° - 44' - 45" E
S 48° - 28' - 00" E
N 46° - 17' - 20" E
174.16'
S 48° - 14' - 40" E
323.92'
S 48° - 50' - 20" E
174.2'
N 46° - 51' - 10" E
17.39'
525.26'
S 49° - 16' - 30" E
N 19° - 46' - 00" E
S 49° - 25' - 30" E
N 41° - 37' - 30" E
355.18'
S 49° - 16' - 30" E
N 19° - 46' - 00" E
S 49° - 25' - 00" E
N 40° - 14' - 25" E
S 49° - 16' - 30" E
N 40° - 45' E
N 66° - 49' E
N 09° - 08' - 30" E
N 09° - 17' - 15" E

COMMERCE STREET
AVENUE
WEST VINE STREET
EAST VINE STREET
POPLAR AVENUE
COMMERCE STREET
WOLF STREET
HAZEL STREET
ROSE STREET
PHILADELPHIA AVE.
CHAMBERS ST.
BROAD STREET
SECOND STREET
NORTH STREET
CENTRAL PENN RAILROAD

129 123 117 113 105 103 541 535 554 542 538 532 528 524 522 567 559 555 545 537 535 527 525 517 515 507 503 603 615 613 627 621 639 633 649 643 657 675 673 678 686 640 630 616 610 604 602 568 556 548 550 546 540 532 524 520 500 575 571 567 565 561 555 553 547 543 537 531 527 521 517 511 505 501 611 607 603 121 129 131 137 141 145 124 126 136 145 465 445 439 432 430 414 416 412 410 408 400 114 118 108 102 56 48 42 36 32 28 72 66 58 50 42 38 30 28 26 357 351 331 329 387 375 371 365 361 359 372 366 364 360 358 356 352 348 345 336 442 436 428 426 422 420 416 412 406 447 435 464 458 444 436 434 430 426 424 422 410 568 562 558 554 572 568 562 556 554 532 530 518 540 532 524 520 500 45 55 25 301 317 321 325 339 343 347 351 353 355 361 363 371 375 387 405 403 401 411 439 29 27 25 23 47 43 37 61 57 51 67 400 408 410 412 414 416 57 39 30 28 26 36 316 298 300 302 304 310 312 56

SCALE 1" = 50'

D-4

8200381

BOROUGH OF CHAMBERSBURG, PA

N 221,500 | E 2,025,000 | E 2,025,500 | E 2,026,000 | E 2,026,500

PHILADELPHIA AVENUE | PHILADELPHIA AVE. | N 49° - 44' - 45" E | 314.35'

CENTRAL AVE | 063 | 279 | 231 STREET | 218 | 229 | 223 | 217 | 215 | 211

GRANT | S 80° - 42' - 15" E | 265.70' | S 80° - 41' - 15" E | 937.88' | STREET | 608.60' | 914.80'

CREEK | STREET | KENNEDY

FALLING | SPRING | RHOADES DRIVE | LIGHT ALLEY | SECOND | 070 | 034 | 145 EAST | 175 | 36 | 58

S 80° - 44' - 45" E | 295.47' | S 80° - 24' - 15" E | 293.09' | KING | 037 | 055 | 209 | 213 | 221 223 | 225 | 229 | 231 | 235 | 239 | 245 | 251 | 257 KING | 263 | 267 | 271 | 279 | 283

N 09° - 17' - 45" E | S 80° - 22' - 45" E | 591.85' | N 220,500 | 162 | 172 | NORTH | 068 | 033 | 56 | 54 | 74 | 80 | 226 228 230 | 232 | 234 238 240 | 242 | 594.45 | 281.12' | 597.95' | STREET | 17 | 38 | THIRD ST. | 064

S 80° - 31' - 15" E | 296.95' | 523.60' | 032 | 310 312 | 314 | 324 | 328 | 330 | 334 | 340 342 | 346 | 82 | 76 78 | 46 | 24 | 22 | 20 18 | 025

AVE. | CENTRAL | MONTGOMERY | ALLEY | HARRISON AVE. | THIRD | NORTH | 39 | 23 | 043 | 044 | 21 | 52 | 11 | 3 5 | 4 6 12 | 14 16 18 | 48 | 53 | 40 | 47 | 52 | 53 | 57 | 63

U.S. ROUTE 30 | 33 | LINCOLN WAY EAST | 149 | 151 | 157 | 045 | 165 | 167 | 175 177 | 181 183 | 201 203 | 209 | 223 | 225

N 223,000

SCALE 1" = 50'

D-5

83003789

BOROUGH OF CHAMBERSBURG, PA.

LINCOLN WAY EAST
BURKHART AVE.
QUEEN STREET
LUDWIG AVE.
WASHINGTON STREET
CLIPPINGER AVE
SMITH AVE
CENTRAL AVE.
FIRST STREET
SECOND STREET
HARRISON AVE.
THIRD STREET
NORTH THIRD STREET
PENNCRAFT AVE
EAST PENNCRAFT AVENUE
WOOD ALLEY
BOYD ALLEY
FOLTZ ALLEY
MAXWELL ALLEY
MT. MORIAH ST.
RAILROAD
ROUTE 30
LINCOLN WAY
EAST
SOUTH
STREET
WAY
AVENUE
ALLEY

SCALE 1" = 50'

D-6

8003789

BOROUGH OF CHAMBERSBURG, PA.

SMITH AVE.
CLIPPENGER ALLEY
STREET
EAST LIBERTY STREET
COYOTE CT.
MT. MORIAH
RAILROAD
SECOND
SOUTH
HARRISON AVE
RUTHERFORD CT
THIRD
CENTRAL
EAST CATHERINE STREET
KYLE ALLEY
PENN
CLEVELAND
LORTZ
FOURTH
AVENUE

SCALE 1" = 50'

D-7

BOROUGH OF CHAMBERSBURG, PA.

88003784

N 221,500 — E 2,026,500 — E 2,027,000 — E 2,027,500 — E 2,028,000

N 221,000

N 220,500

N 220,000

GRANT STREET — S 76° - 15' - 15" E

BARRETT CT

LIGHT Alley

Fourth STREET

North

KING STREET — S 80° - 31' - 15" E — 523.60' — S 80° 29' E — 145.5' — 234' — S 62° 05' - 15" E

FALLING SPRING CREEK

CENTRAL RAILROAD

STREET — S 76° - 15' - 15" E

CREEK — S 69° - 33' - 15" E — 652.86'

MONTGOMERY AVENUE — N 20° - 26' - 45" E — S 69° 33' - 15" E — 1042.00' — 651.54'

FIFTH AVE — N 20° - 26' - 45" E — 713.57'

329 342 372 406 409 GRANT

183 181 STREET 169 173 161 165 155 159 151 153 FORTH 143 145

387 389 391

349 353 357 359 365 371 EAST 375 377 379 381 383 385 NORTH

352 358 354,366,368,370

418 422 424 428 450 452 454 458 466 470 74 78 70

429 433 435 439 443 KING 445 449 451 455 461 465 467 487 491 464

460 474 307 331 AVENUE 325 319 253 245 237 227 221 211 FIFTH STREET 252 242 232 222 236 204 518

SCALE 1" = 50'

E-5

BOROUGH OF CHAMBERSBURG, PA.

N220,000 E2,026,500 E2,027,000 E2,027,500 E2,028,000

PENNCRAFT AVE

PENNCRAFT AVENUE

RAILROAD

CENTRAL PENN

LINCOLN WAY EAST

LINCOLN WAY

QUEEN STREET

SOUTH FOURTH ST

FOURTH EAST

FOURTH NORTH

FOURTH

KING STREET

NELSON STREET

EAST AVENUE

EAST STREET

EIGHTH EAST

WASHINGTON J STREET

US ROUTE 30

N219,500 N219,000 N218,500

S 62° 02' 15" E 180.63'

S 79° 44' 15" E 864.67'

S 62° 08' 00" E 492.37'

S 62° 04' 30" E 976.9'

N 20° 26' 45" E

S 62° 27' 00" E 924.53'

S 61° 46' 00" E 1029.34' 95.49' 457.77' 366.65'

S 79° 51' 15" E

S 79° 44' 15" E

N 09° 14' 45" E

S 79° 53' 15" E

N 10° 03' 45" E

92.35'

SCALE 1" = 50'

E-6

8903789

UNITED STATES
DEPARTMENT OF THE INTERIOR
GEOLOGICAL SURVEY

CHAMBERSBURG QUADRANGLE
PENNSYLVANIA—FRANKLIN CO.
7.5 MINUTE SERIES (TOPOGRAPHIC)
NW/4 CHAMBERSBURG 15′ QUADRANGLE

Chambersburg Historic District
Franklin County PA
Zone 18 A E273250 N4424120
B E272810 N4423200
C E272540 N4420960
D E272200 N4423030
E E272130 N4423800
F E272400 N4424620
G E272700 N4424400

Mapped by the Army Map Service
Published for civil use by the Geological Survey

Control by USGS, USC&GS, and USFS

Topography from aerial photographs by photogrammetric methods
Aerial photographs taken 1943. Field check 1944

Polyconic projection. 1927 North American datum
10,000-foot grid based on Pennsylvania coordinate system, south zone
1000-meter Universal Transverse Mercator grid ticks,
zone 18, shown in blue

Revisions shown in purple compiled by the Geological Survey in cooperation with State of Pennsylvania agencies, from aerial photographs taken 1968 and 1973. This information not field checked

UTM GRID AND 1973 MAGNETIC NORTH DECLINATION AT CENTER OF SHEET

SCALE 1:24 000

CONTOUR INTERVAL 20 FEET
DATUM IS MEAN SEA LEVEL

THIS MAP COMPLIES WITH NATIONAL MAP ACCURACY STANDARDS
FOR SALE BY U. S. GEOLOGICAL SURVEY, RESTON, VIRGINIA 22092
A FOLDER DESCRIBING TOPOGRAPHIC MAPS AND SYMBOLS IS AVAILABLE ON REQUEST

ROAD CLASSIFICATION
Heavy-duty — Light-duty
Medium-duty — Unimproved dirt
Interstate Route · U. S. Route · State Route

PENNSYLVANIA
QUADRANGLE LOCATION

CHAMBERSBURG, PA.
NW/4 CHAMBERSBURG 15′ QUADRANGLE
N3952.5—W7737.5/7.5
1944
PHOTOREVISED 1968 AND 1973
AMS 5463 I NW—SERIES V831

82003789

U.S. DEPARTMENT OF THE INTERIOR
HERITAGE CONSERVATION AND RECREATION SERVICE

TELEPHONE REPORT

DATE 8/24/82

TIME OF CALL AM PM

1. CALL ☑ TO: ☐ FROM *(Name)*

Donna Williams

2. ADDRESS *(Tel. No. if needed)*

PA. SHPO

3. SUBJECT, PROJECT NO., ETC.

Re: Chambersburg Historic District - Franklin Co., PA.

4. DETAILS OF DISCUSSION

on resubmission they forgot to include the boundary justification on the retyped form. The justification typed on the original form (last ¶, item #8, continuation sheet #1) is correct. She will send us a continuation sheet with this VBD typed on it.

NAME OF PERSON PLACING/RECEIVING CALL: Patrick Andrus

TITLE:

OFFICE: National Register

FHR-8-227
June 1978

Chambersburg Historic District

Franklin County

Building Inventory

I = Intrusion
C = Contribating
S = Significant

1-15 S. Main			I
Map# 039, Central Presbyterian Chruch, S.W. Corner			
17 S. Main			I
Map # 040, Valley Bank and Trust Company, new facade			
19-23 S. Main	AB Form	c. 1860-1900	C
31 S. Main	AB Form	c. 1860-1900	C
33 S. Main		c. 1860-1900	C
37 S. Main	AB Form	c. 1900-1930	C
43-45 S. Main	Survey Card	c. 1860-1880	C
47-49 S. Main	Survey Card	c. 1860-1880	C
51-53 S. Main	Survey Card	c. 1860-1880	C
55 S. Main			I
Map # 041, Valley Bank and Trust Company, new facade			
61-63 S. Main	AB Form	c. 1860-1900	C
71-73 S. Main			I
Map # 042, Downtowner, Inc., 2-story brick building			
75 S. Main	AB Form	c. 1860-1900	C
83 S. Main	AB Form	c. 1860-1900	C
101-109	Survey Card	c. 1860-1900	S
Map # 72A, 3-story repressed brick with Italianate appointments.			
115-117 S. Main	AB Form	c. 1860-1900	C
119-121 S. Main	AB Form	c. 1860-1900	C
123-125 S. Main	Survey Card	c. 1860-1900	S
Map # 123, 3-story High Victorian Italianate building with shale window trim.			
127-129 S. Main	AB Form	c. 1860-1900	C
131-133 S. Main	Survey Card	c. 1840-1860	C

135-39 S. Main	AB Form	c. 1860-1900	C
145-49 S. Main	AB Form	c. 1860-1900	C
151-53 S. Main	AB Form	c. 1860-1900	C
155-57 S. Main	AB Form	c. 1900-1930	C
161-63 S. Main	AB Form	c. 1860-1900	C
165-67 S. Main	AB Form	c. 1860-1900	C
169-73 S. Main	AB Form	c. 1860-1900	C
175-77 S. Main	AB Form	c. 1860-1900	C
179-83 S. Main	AB Form	c. 1900-1930	C
210-203-205 to 213 S. Main	2 Survey	c. 1780-1820(alterations later)	S

Map # 64 Suesserott House, built 1807. Home of Dr. Jacob Suesserott, a prominent physician, dentist and surgeon. Marks southern limit of fire on Main Street.

Map # 65, sequence of Second Empire structures united with the Suesserott House by a common roofline.

217-219 S. Main	AB Form	c. 1860-1900	C
223 S. Main			I

Map # 015, Helen L. Moe

229 S. Main	AB Form	c. 1860-1900	C
233-35 S. Main	AB Form	c. 1860-1900	C
241 S. Main	AB Form	c. 1860-1900	C
247 S. Main	Survey Card	c. 1860-1900	C
249 S. Main	AB Form	c. 1860-1900	C
259 S. Main	AB Form	c. 1900=1930	C
261 S. Main	Nat. Reg.		S

Map # 69, N.W. corner, Zion Reformed Church, built in 1811 on land donated by Benjamin Chambers; the steeple-bell was cast in London in 1816.

301 S. Main			I

Map # 09, Joseph A. and Stanley A. Butz

307 S. Main	AB Form	c. 1820-60	C
311 S. Main	AB Form	c. 1820-60	C
317 S. Main	AB Form	c. 1860-1900	C
319 S. Main	AB Form	c. 1860-1900	C
323 S. Main	AB Form	c. 1860-1900	C
327-29 S. Main	AB Form	c. 1860-1900	C
331-33 S. Main	AB Form	c. 1860-1900	C
339 S. Main	AB Form	c. 1860-1900	C
401-03 S. Main	AB Form	c. 1860-1900	C
407 S. Main	AB Form	c. 1860-1900	C
409 S. Main	AB From	c. 1860-1900	C
423-25 S. Main	AB Form	c. 1820-1960	C

435 S. Main	Survey Card	c. 1820-60	C
439 S. Main	AB Form	c. 1820-60	C
445 S. Main	AB Form	c. 1860-1900	C
449 S. Main	AB Form	c. 1820-60	C
453 S. Main	AB Form	c. 1820-60	C
455 S. Main	AB Form	c. 1860-1900	C
461 S. Main	Demolished - Vacant		
467 S. Main	Demolished - Vacant		
483 S. Main			I
Map # 07, Chambersburg Coca Cola Company			
501 S. Main	AB Form	c. 1860-1900	C
509 S. Main	AB Form	c. 1860-1900	C
511 S. Main	AB Form	c. 1860-1900	C
517-19 S. Main	Survey Card	c. 1820-60	C
523 S. Main	AB Form	C. 1860-1900	C
530-40's S. Main			I
Map #05, Cumberland Valley Mental Health			
555-57 S. Main	AB Form	c. 1820-60	C
567 S. Main	AB Form	c. 1860-1900	C
571 S. Main	AB Form	c. 1860-1900	C
575 S. Main	AB Form	c. 1860-1900	C
583 S. Main	AB From	c. 1820-60	C
** 587 S. Main	AB Form	c. 1860-1900	C
591 S. Main	AB From	c. 1820-60	C
** Map #03. rear of Parcel 63, 587 S.Main Street			I
** Map #04. rear of Parcel 64, 592 S.Main Street			I

Black Avenue

(Even Side and Odd Side)

South

Map # 062. Hennessy's, 2-story block storage building I

Map # 15. 1-story 4-bay double door stone house. S
C. 1840.

Catherine Street

Starting at high railroad lines moving west to Water Street

(Odd Side)

315 Catherine St.	AB Form	c. 1880-1900	C
309 Catherine St.	AB Form	c. 1880-1900	C
301-303 " St.	AB Form	c, 1880-1900	C
279 Catherine St.	AB Form	c. 1880-1900	C
277 Catherine St.	AB Form	c. 1880-1900	C
275 Catherine St.	AB Form	c. 1880-1900	C
271 Catherine St.	AB Form	c. 1930	C
265 Catherine St.	AB Form	c. 1880-1900	C
261-63 " St.	AB Form	c. 1880-1900	C
255 Catherine St.	AB Form	c. 1880-1900	C
249-51 " St	AB Form	c. 1880-1900	C
239 Catherine St.	AB Form	c, 1840-60	C

Map # 2, 1½-story three bay, symmetrically distributed. clapboarded log building with fanlit doorway and Gothic dormers.

233 South St.	AB Form	c. 1880-1900	C
227 South St.	AB Form	c. 1880-1900	C
207 South St.	AB Form	c. 1900-1930	C
185 South St.	AB Form	c. 1880-1900	C
171 South St.	AB Form	c. 1860-80	C
167 South St.	AB Form	c. 1880-1900	C
165 South St.	AB Form	c. 1880-1900	C
157 South St.	AB Form	c. 1840-60	C
153 South St.			I

Map # 010, Ramon and Margaret Thorson

151 South St.	AB Form	c. 1860-80	C
147 South St.	AB Form	c. 1880-1900	C
139 South St.	AB Form	c. 1880-1900	C
135 South St.	AB Form	c. 1880-1900	C
131 South St.	AB Form	c. 1880-1900	C
119 South St.	AB Form	c 1860-1900	C
7-11-19-25 South Street	AB Form	c. 1860-1900	C
29 South St.	AB Form	c. 1860-80	C
35-37 South St.	AB Form	c. 1860-80	C

East Catherine Street and West Catherine Street
Between Highline Railroad and Water Street

(Even Side)

316 E. C. St.	AB Form	c. 1880-1900	C
312 " " "	"	c. " "	C
308 " " "	"	c. " "	C
302 " " "	"	c. " "	C
280 " " "	"	c. 1860-80	C
276 " " "			I
272 " " "	"	c. 1860-80	C
270 " " "	"	c. 1880-1900	C
262 " " "	"	c. " "	C
256 " " "	"	c. " "	C
246 " " "	"	c. " "	C
240 " " "	"	c. 1860-80	C
232 " " "	"	c. " "	C
218-222-24"	Survey Card	c. 1880-1900	S

Map # 1., 2-story common bonded brick semi-detached, exhibiting original appointments, including shale steps and shutters. C. 1880.

170 " " "	AB Form	c. 1880-90	C
166-68 " "	"	c. " "	C
158 " " "	"	c. 1860-80	C
152 " " "	"	c. 1880-1900	C
138 " " "	"	c. " "	C
132 " " "	"	c. 1860-80	C
128 " " "	"	c. 1880-1900	C
12 W. " "	"	c. 1880-1900	C
18 " " "	"	c. " "	C
30 " " "	"	c. " "	C
34 " " "	"	c. 1860-80	C
38 " " "	"	c. " "	C
48 " " "	"	c. 1880-1900	C
50 " " "	"	c. 1840-60	C
60 " " "	"	c. " "	C
64 " " "	"	c. " "	C
68 " " "	"	c. " "	C
82 " " "	"	c. 1860-80	C

East and West King St.
Between highline railroad & Conococheague Creek

(Even Side)

370-68 E. King St.		c. 1860-1900	C
366-54 " " "		c. " "	C
358 " " "		c. " "	C
352 " " "		c. " "	C
346 " " "		c. " "	C
342-40 " " "		c. " "	C
334 " " "		c. " "	C
330 " " "		c. " "	C
328 " " "		c, " "	C
324 " " "		c. " "	C
314 " " "		c. " "	C
312-10 " " "		c. " "	C
242 " " "	AB Form	c. 1880-1900	C
240 " " "	"	c. 1860-80	C
238 " " "	"	c. 1880-1900	C
234 " " "	"	c. " "	C
232 " " "	Survey Card	c. 1840-60	C
230-28-26 " "	" "	c. 1880-1900	C
172 " " "			I

Map #069., 2-story brick United Brethren Church complex

130-28 " " "	demolished - vacant lot		
126 " " "	Survey Card	c. 1900-20	C
124-20 " " "	AB Form	c. 1860-1900	C
114-110 " "	Survey Card	c. 1860-80	C

6 W. King St.	See 83-85 Main St.		
8-10-12 " "	Survey Card	c. 1880-1900	C
16-18-20-22 "	AB Form	c. 1840-60	C
24-26-28-30 "	Intrusion		
50 " " "	Survey Card	c. 1840-60	C
52-60 " " "	demolished - vacant lot		
54 " " "	Intrusion		

East and West King Street
Between highline railroad and Conococheague Creek

(Odd Side)

385-83 E. King St.	Survey Card	c. 1880-1900		C
381-79 " " "		c. 1860-1900		C
377-75 " " "		c. " "		C
371 " " "	" "	c. 1860-80		C
365 " " "		c. " "		C
359 " " "		c. " "		C
357 " " "	" "	c. 1880-1900		C
353 " " "		c. 1860-1900		C
349 " " "		c. " "		C
345-43 " " "		c. " "		C
341-39 " " "		c. " "		C
331-29 " " "		c. " "		C
327-25 " " "	" "	c. " "		C
319 " " "		c. " "		C
315 " " "	" "	c. 1880-1900		C
313 " " "		c. 1860-1900		C
307 " " "		c. " "		C
301 " " "	" "	c. 1860-80		C
283 " " "	AB Form	c. 1860-1900		C
279 " " "	"	c. 1880-1900		C
271 " " "	"	c. 1840-60		C
207 " " "	"	c. 1900-20		C
263 " " "	Survey Card	c. 1840-60		C
257 " " "	AB Form	c. 1820-60		C
251 " " "	Survey Card	c. " "		C
245 " " "	AB Form	c. 1840-60		C
239 " " "	"	c. " "		C
235 " " "	"	c. " "		C
231 " " "	"	c. " "		C
229 " " "	"	c. " "		C
225 " " "				S

Map # 37., John Brown House, 2-story three-bay log house with clapboard siding. As Widow Ritner's boarding house, it was the headquarters of John Brown's cabinet prior to the Harper's Ferry raid.

223-21 E. King St.	AB Form	c. 1880-1900	C
213 " " "	"	c. " "	C
209 " " "	Survey Card	c. 1860-80	C
175 " " "	AB Form	c. 1818	S

Map # 36., Old Franklin County Jail, built 1818 in a Georgian style.

East King & Central Avenue I

Map # 034., King Street School

11-15 W. King St.		c. 1860-1900	C
17 " " "			I

Map # 035., Garnet and Mildred H. McCleary, gas station

East and West King Street con't

(Odd Side)

33-35	W. King St.	AB Form	c. 1920-30	C
39	" " "	"	c. 1860-80	C
57	" " "	Survey Card	c. " "	C
	Map # 36,, Garnet and Bruce O. McCleary, alley property (Rear of 57)			I
59	" " "			I
	Bruce O. McCleary, et al, brick building			

East and West Liberty Street
Between highline railroad and Water Street

(Even Side)

320 E. Liberty St.	AB Form	c. 1880-1900		C
314 " " "	"	c. " "		C
312 " " "	"	c. " "		C
302-304 " "	"	c. " "		C
280 " " "				I

Map # 059., William and Lavonna McCarl, Jr.

278 E. Liberty St.	demolished, vacant lot		
270 " " "	AB Form	c. 1860-80	C
266 " " "	"	c. 1820-40	C
260 " " "	"	c. 1880-1900	C
256 " " "	Survey Card	c. 1820-40	C
244 " " "	AB Form	c. 1860-80	C
228-30 " "	"	c. " "	C
180 " " "	"	c. 1880-1900	C
174 " " "	"	c. " "	C
160 " " "	"		I

Map #011.,

154 " " "	"	c. 1860-80	C
148 " " "	"	c. 1880-1900	C
144 " " "	"	c. " "	C
134 " " "	Survey Card	c. " "	S

Map # 12., 2½-story parapet structure reputed to be early firehouse, now residence.

130 E. Liberty St.	AB Form	c. 1840-60	C
124 " " "	"	c. 1880-1900	C
126 " " "	"	c. 1880-1900	C
128 " " "	"	c. " "	C

W. Liberty St.:	See 301 S. Main St. , Map #09.	I
76 W. Liberty St.		I

Map #065., Acme Market, 1-story cinder block

East and West Liberty Street
Between highline railroad and Water St.

(Odd Side)

325 E. Liberty St.	AB Form	c. 1880-1900		C
321 " " "	"	c. " "		C
315 " " "	Survey Card	c. " "		C
309 " " "	AB Form	c. 1860-80		C
313 " " "	"	c. " "		C
307 " " "	"	c. 1860-1900		C
305 " " "	"	c. 1920-40		C
279 " " "	"	c. 1840-60		C
271 " " "	"	c. 1880-1900		C
265 " " "	"	c. 1880-1900		C
259 " " "	"	c. " "		C
257 " " "	"	c. 1840-60		S

Map # 14., 2-story three-bay log structure.

245 " " "	Survey Card	c. 1840-60	S

Map # 13., 1-story central-chimney log house with four openings in a Germanic format.

203-205 " "			I

Map # 012., also 280 S. 2nd. St. Donald G. & Janis Mason, brick apartment house.

159-161 " "	AB Form	c. 1880-1900	C
151-157 " "	"	c. 1860-1880	C
147 " " "	demolished, vacant lot		
133 " " "	AB Form	c. 1860-1900	C

East and West Lincoln Way

(Even Side)

52-56 L. W. W.	AB Form	c. 1860-80	C
58-62 " " "	"	c. " "	C
66-70 " " "	"	c. " "	C
72-74 " " "	"	c. " "	C
102 " " "	"	c. 1880-1900	C
106-108 " "	"	c. 1860-1900	C
110-112 " "	"	c. " "	C
116-118 " "	"	c. 1860-1880	C
122 " "	"	c. 1880-1900	C
124-26 " "	"	c. " "	C
130-34 " "	"	c. " "	C
138-42 " "	"	c. 1860-80	C
146 " "	"	c. " "	C
154 " "	"	c. " "	C
160 " "	"	c. " "	C
164 " "	"	c. 1880-1900	C
168-170 " "	"	c. 1860-80	C
204-208 " "	Survey Card	c. 1840-60	C
212 " "	AB Form	c. 1900-1920	C
214 " "	"	c. 1840-60	C
220-22 " "	"	c. 1860-80	C
226 " "	"	c. 1840-60	C

East and West Lincoln Way
Between highline railroad and

(Even Side)

366-64 Lincoln W. E. AB Form c. 1860-80 C & I
348-46 " " " Survey Card c. 1840-60 S
Map # 28., (Schoenbergers) Classically fenestrated Flemish-bonded tavern.

332 " " " " " c. 1840-60 C
330 " " " " " c. 1880-1900 C
308 " " " I
Map # 027., Sunshine Dev. Inc.

278 " " " I
Map # 028., Chambersburg Trust Company
250
250 " " " I
Map # 029., United Telephone of Pennsylvania

232-30 " " " I
Map # 030., South Penn Motor Club Annex

220 " " " AB Form c. 1860-80 C
218 " " " " c. " " C
210 -204 " " " Survey Card S
Map # 30., Washington Hotel. Renaissance eclectic 4-story brick structure with Spanish tile roof, Romanesque first-floor window and door arches, and Georgian Revival window appointments, On old hotel site.

182 " " " demolished - vacant lot
178 " " " " " "
168 " " " Intrusion I
164-62 " " " S
Map # 31., Early 20th Century storfront with significant art deco fan light in commercial on a C. 1880 3-story repressed brick facade.

150 " " "
Map # 046., Lincoln Way East and Central Avenue, Ednor G. and Doris J. Miller

100 " " " Survey Card c. 1920-30 C
30 " " " I
See Map # 039

34-36-38-40 " " demolished - vacant lot

226 S. Main	AB Form	c. 1860-80	C
228 S. Main	AB Form	c. 1860-80	C
232 S. Main	Survey Card	c. 1820-60	S

Map # 68, 2½-story four-bay log house with a Germanic format.

238-40 S Main	AB Form	c. 1860-80	C
252 S. Main	AB Form	c. 1820-60	C
256 S. Main	AB Form	c. 1820-60	C
262 S. Main	AB Form	c. 1860-80	C
268-70 S.Main			I

Map #017, SunnyHill Development Corp., appartment building

272 S. Main	AB Form	c. 1860-80	C
276 S. Main	AB Form	c. 1860-80	C
280 S. Main	Survey Card	c. 1860-80	S
300-302 S. Main	AB Form	c. 1840-60	C
304 S. Main	AB Form	c. 1840-60	C
308 S. Main	AB Form	c. 1840-60	C
312, 316, 324 S. Main	Survey Card	c. 1840-60	S

Map.# 70, sequence of 1840's artisan townhouses with two simple three-bay brick houses flanked by one three-bay log house and one four-bay brick house.

326 S. Main	AB Form	c. 1840-60	C
334 S. Main	AB Form	c. 1840-60	C
336 S. Main	AB Form	c. 1840-60	C
338 S. Main	AB Form	c. 1840-60	C
340 S. Main	AB Form	c. 1840-60	C
400-402-406-412 S. Main	Survey Card	C. 1840-60	S

Map # 71, sequence of four common-bonded brick town-houses built C. 1850

414 S. Main	AB Form	c. 1840-60	C
418 S. Main	AB Form	c. 1840-60	C
422 S. Main	AB Form	c. 1860-80	C
428 S. Main	AB Form	c. 1860-80	C
436 S. Main	AB Form	c. 1860-80	C
442 S. Main	AB Form	c. 1840-60	C
482 S. Main			I

Map #08, Chambersburg School District

502 S. Main	AB Form	c. 1860-80	C
510 S. Main	AB Form	c. 1860-80	C
516 S. Main	AB Form	c. 1840-60	C
522 S. Main	AB Form	c. 1920-40	C
528 S. Main	AB Form	c. 1840-60	C
530 S. Main	AB Form	c. 1840-60	C
536-38 S. Main	AB Form	c. 1860-80	C
540 S. Main	AB Form	c. 1860-80	C
546-550 S. Main	AB Form	c. 1860-80	C
556 S Main	AB Form	c. 1860-80	C
560 S Main	AB Form	c. 1860-80	C

568 S. Main	AB Form	c. 1820-60	C
572 S. Main	AB Form	c. 1860-80	C
576 S. Main Map # 02, Colston R. Westbrook			I
598 S. Main Map # 01, Edward L. Bell, Jr., Eduardo's Restaurant			I

East and West Lincoln Way
Between highline railroad and

(Odd Side)

Penncraft Ave. &
Lincoln Way East — AB Form — c. 1920-30 — S
Map # 22., Professional Arts Building, 4-story Georgian Revival brick commercial structure with English-bond, keystone lintels and a strong classical cornice. C. 1930.

339 Lincoln Way East — I
Map # 026., St. John's Reformed Church Annex

315 " " " Survey Card — c. 1860-80 — S
Map # 23., Downing-style country villa. Finely appointed well, preserved.

307 " " " AB Form — c. 1860-80 — S
Map # 24., Downing-style country Brick villa. Finely appointed, well-preserved.

273 " " " Survey Card — c. 1820-40 — S
Map # 29., Unusual five over three opening classically fenestrated Flemish-bonded house with fine Greek Revival doorway. Built 1833.

263-61 " " " AB Form — c. 1860-80 — C
257 " " " " — c. " " — C
249 " " " " — c. " " — C
247 " " " Survey Card — c. 1840-60 — S
Map # 25., 2½-story three-bay Italianate repressed brick structure with sandstone watertable and windowed-architrave cornice. Said to be the first repressed brick building in town.

239 " " " AB Form — c. 1840-60 — S
Map # 26., Three-bay 2½-story limestone structure. Jack-arched facade. Residence of Reverand B.S. Schneck, editor of the German Reformed Messenger.

225 " " " Survey Card — c. 1860-80 — S
Map # 27., Chambersburg Club. Large Italian villa with original porch. Double-bracketed cornice.

223 " " AB Form — c. 1920-30 — C
207-201 " " " " — c. 1880-1900 — C
183-181 " " " " — c. 1860-80 — C
177-175 " " " " — c. " " — C
167 " " " Survey Card — c. 1880-1900 — C

East and West Lincoln Way

(Odd Side)

165 Lincoln W. W.	Survey Card	c. 1880-1900	C
165 " " "	Demolished, vacant lot		
157-49 " " "			I
Map # 045., Franklin County Courthouse annex			
21-25 " " "	AB Form	c. 1860-1900	C
27 " " "	"	c. 1900-20	C
29-35 " " "	"	c. 1880-1900	C
37-39 " " "	"	c. " "	C
41-43 " " "	"	c. 1860-1900	C
45-47 " " "	"	c. " "	C
49-51 " " "	"	c. 1880-1900	C
59-77 " " "	"	c. 1860-80	C
127 " " "	Survey Card	c. " "	S
Map # 34., 3-story Italianate mansion built upon a 2-story Flemish-bonded classically fenestrated structure. Fine bracketed cornice.			
141 " " "	Survey Card	c 1860-80	S
Map # 35., 2½ -story Downing style brick house owned by the Chambers family and rebuilt immediately after the Great Fire.			
159 " " "	AB Form	c. 1860-80	C
163 " " "	demolished, vacant lot		
205 " " "	AB Form	c. 1900-20	C
211 " " "	"	c. 1860-80	C
213 " " "	"	c. 1840-60	C
225 " " "	"	c. " "	C

East and West Queen Street
Between highline Railroad and Water Street

(Even Side)

348 E. Queen St.	AB Form	c. 1860-80	C
346 " " "	"	c. " "	C
340 " " "	"	c. " "	C
334 " " "	"	c. 1840-60	C
330 " " "	"	c. 1860-80	C
326 " " "	"	c. " "	C
322 " " "	"	c. " "	C
320 " " "	Survey Card		S

Map # 20. Three-bay 2½-story Greek Revival repressed brick house with finely carved sandstone appointments. Corbeled brick cornice.

312 E. Queen St.	AB Form	c. 1860-80	C
310 " " "	"	c. " "	C
306 " " "	"	c. " "	C
300 " " "	"	c. 1880-1900	C
280 " " "	Survey Card	c. 1860-80	C
278 " " "			S

Map # 18. Three-bay 2½-story Second Empire brick structure with finely decorated hooded wood lintels.

272 E. Queen St.	AB Form	c. 1860-80	C
268 " " "	"	c. 1880-1900	C
266-258 " "	"	c. 1860-1900	C
256 E. " "	"	c. 1860-80	C
250 " " "	"	c. " "	C
248 " " "	"	c. 1880-1900	C
230 " " "	"	c. 1860-80	C
228-26 " "	"	c. 1840-60	C
220 " " "	"	c. 1860-80	C
216 " " "	Survey Card	c. 1900-20	C
180 " " "	AB Form	c. 1880-1900	C
174 " " "	"	c. 1880-1900	C
168 " " "	"	c. " "	C
164 " " "	"	c. 1860-80	C
156 " " "	"	c. 1880-1900	C
150 " " "	"	c. " "	C
148 " " "	"	c 1860-80	C
136 " " "	"	c. " "	C
134 " " "	"	c. " "	C
124-8 " "			I

Map # 049. Mechanics Building and Loan Association

122 E. Queen St.	AB Form	c. 1860-80	C
18 W Queen St.	AB Form	c. 1840-60	C
20 " " "	"	" "	C
26 " " "	"	c. " "	C

East and West Queen Street (con't)
(Even Side)

30 W. Queen St.	AB Form	c. 1840-60	C
32 " " "	"	c. " "	C
34 " " "	"	c. 1860-80	C
44-46 " "	Survey Card	c. 1820-40	C
50 W. " "	AB Form	c. 1860-80	C
54 " " "	Survey Card	c. 1820-40	C
60 " " "	AB Form	c. 1880-1900	C
66 " " "	"	c. 1860-1900	C
72 " " "	"	c. 1880-1900	C
78 " " "	"	c. 1860-80	C
82 " " "	"	c. 1880-1900	C

East and West Queen Street
Between highline Railroad and Water Street

(Odd Side)

351 E. Queen St.	AB Form	c. 1840-60	C
347 " " "	"	c. " "	C
345 " " "	"	c. 1880-80	C
339 " " "	"	c. 1860-80	C
337 " " "			S

Map # 21., unusual raised basement classically fenestrated Flemish-bonded brick structure. C. 1850. Fine cast iron detailing on main entranceway.

321-15 E. Q. St.	Survey Card	c. 1860-80	S

Map # 19., sequence of four gable end street-facing brick houses set back with Gothic attic windows.

309 E. Queen St.	Survey Card	c. 1840-60	C
305 " " "	" "	c. " "	C
301 " " "	" "	c. " "	C
263 " " "	" "	c.	I

Map # 068., brick classical revival school building

237 " " "			I

Map 031., St. Paul United Methodist Church, office annex'

201 E. Queen St.	Survey Card	c. 1880-90	C
179 " " "	AB Form	c. 1900-30	C
171 " " "	Demolished - vacant lot		
169 " " "	"	" "	
149 " " "	AB Form	c. 1860-80	C
147-45 " "	"	c. " "	C
143 " " "	"	c. 1900-30	C
129 " " "	"	c. 1860-80	C
125 " " "	"	c. " "	C
123 " " "	"	c. " "	C
121 " " "	"	c. " "	C
119-111 " "	"	c. " "	I

5 W. Queen St.	AB Form	See 83 Main St.	
15 W. Queen St.	vacant lot		
25 " " "	AB Form	c. 1880-80	C
29-31 " "	"	c. " "	C
37 " " "	"	c. 1860-80	C
59 " " "	"	c. " "	C
75 " " "	"	c. " "	C
83 " " "	"	c. " "	C

East and West Washington Street
Between highline railroad and Water Street

(Even)

330 E. W. St.	AB Form	c. 1840-60	C
322 " " "	"	c. 1860-80	C
318 " " "	"	c. " "	C
310 " " "	Survey Card	c. " "	C

Map # 5., 2-story classically fenestrated clapboard. C. 1870/ Original slate roof with snowbirds and coal flues.

306-08 " "	AB Form	c. 1860-80	C
208 " " "	"	c. 1860-1900	C
278 " " "	"	c. " "	C
268-270-274 "	Survey Card	c. 1840-60	S

Map # 7., Sequence of three 2-story three-bay Flemish-bonded townhouses, C. 1845.

262 " " "	AB Form	c. 1860-80	C
260 " " "	"	c. " "	C
254 " " "	"	c. " "	C
248 " " "	"	c. " "	C
246 " " "	"	c. " "	C
230 " " "	"	c. 1903	C
228 " " "	"	c. 1840-60	C
222 " " "	"	c. " "	C
218 " " "	"	c. " "	C
214 " " "	Survey Card	c. " "	S

Map # 9., 2½-story Flemish-bonded gable end street-facing house with large plinth lintels and Italianate porch.

182-86 " "	AB Form	c. 1820-40	C
158-66 " "			I

Map # 018., First E.U.B. Church addition

150-160-176 "	demolished , new addition (above)		
146 " " "	AB Form	c. 1840-60	C
138-40 " "	"	c. 1860-80	C
128-30 " "	"	c. 1880-1900	C
122-24 " "	"	c. " "	C
114-120" "	"	c. " "	C
112 " " "	"	c. 1860-1900	C
110 " " "	"	c. 1880-1900	C
106 " " "	"	c. 1800-1820	S

See Map # 66 on 200-202 Main Street

East and West Washington Street con't

(Even)

8	W. W. St.		c. 1780-1820	S
	See 201-203-205 Main Street, Map # 64.			
10	W. W. St.	AB Form	c. 1860-1900	C
20	" " "	"	c. 1900-1920	C
22	" " "	"	c. " "	C
30	" " "	"	c. 1880-1900	C
34	" " "	"	c. 1900-1920	C
40	" " "			I
	Map # 014., Edith Bennett			
78	" " "			I
	Map # 013., Miller's Auto Supply Inc. 1-story cracked block			

East and West Washington Street
Between highline railroad and Water St.

(Odd Side)

339 E. Wash. St.	AB Form	c. 1880-1900	C
335-37 " "	"	c. 1860-80	C
329-31 " "	"	c. 1840-60	C
327 E. " "	"	c. 1900-1920	C
323 " " "	"	c. 1860-80	C
319 " " "	"	c. 1840-60	C
315 " " "	"	c. 1880-1900	C
		c. 1900-1920	
311 " " "	Survey Card	c. 1840-60	S

Map # 4., 2-story log with German siding.

307 E. Wash. St. I

Map # 024., Earle N. and Louise G. Rensch

281 E. Wash. St.	AB Form	c. 1860-80	C
279 " " "	"	c. " "	C
277 " " "	"	c. 1820-40	S

Map # 6., 1½-story German-sided log structure

265-271 " "	Survey Card	c. 1860-80	C
255-259 " "	AB Form	c. 1840-60	S

Map # 8., two 2½-story gable end street-facing brick pre-fire structure.

251 E. Wash. St.	AB Form	c. 1880-1900	C
245 " " "	"	c. 1840-60	C
237-39 " "	"	c. 1880-1900	C
229-31 " "	"	c. " "	C
217-19 " "	"	c. " "	C
181 " "	Survey Card	c. 1880-1900	S

Map #16., Romanesque 2½-story repressed brick building with sandstone appointments. C. 1890.

177 E. Wash. St.	AB Form	c. 1840-60	C
173 " " "	"	c. " "	C
165 " " "	"	c. 1860-80	C
157 " " "	"	c. " "	C
147 " " "	Survey Card	c. 1840-60	C

Map # 10., classically fenestrated Flemish-bonded structure with original Greek Revival doorway, with later leaded glass and a late 19th Century bay window. Structure typifies upper class residence of civil war era.

139 E. Wash. St.	AB Form	c. 1860-80	C
121 " " "	"	c. " "	C
103 " " "	See 184 Main St.	c. " "	C

East and West Washington Street (con't)

(Odd Side)

7 W. Wash. St.	AB Form	c. 1900-1920	C
9-11 " "	"	c. 1880-1900	C
17 " " "	"	c. " "	C
21 " " "	"	c. " "	C
23 " " "	"	c. " "	C
27 " " "	"	c. " "	C
33-35 " "			I

Map # 020., Lorrayne Jones

37-39 " "	"	c. 1880-1900	C
41 " " "	"	c. " "	C
43 " " "	Survey Card	c. " "	S

Map # 11., Washington Street and Black Avenue First Lutheran Church. Third building on land given by Benjamin Chambers. Built in 1874, this Greek Revival brick structure has a repressed brick facade and cast-iron window lintels and capitals.

59 W. Wash. St. I

Map # 066., First Lutheran Church, 2-story brick annex

Mt. Moriah Avenue
Between East Washington & East Liberty Streets

230	Mt. Moriah Ave. Survey Card Map # 3. Mt. Moriah Church 1887. First African Baptist Church erected in Franklin County, 1-story, simple Romanesque style.		c. 1860-80	S
238	M M Ave.		c. 1860-1900	C
239	M M Ave.	AB Form	c. 1880-1900	C
240-46	" Ave.		c. 1868-1900	C
248	M M Ave.	AB Form	c. 1868-1900	C
250	M M Ave.	AB Form	c. 1868-1900	C
258	M M Ave.	AB Form	c. 1868-1900	C

North and South Franklin Street

(Even Side)

80	S. Franklin St. Map # 053., Chambersburg Gas Co.			I
26	S. Franklin St.	AB Form	c. 1860-80	C
14	" " "	"	c. 1880-1900	C
8	" " "	"	c. " "	C
	Lincoln Way West & Franklin Street Map # 052., Grocery			I

North and South Franklin Street

(Odd Side)

81 S. Franklin St.	AB Form	c. 1860-80	C
79 " " "	"	c. " "	C
71-69 " " "	"	c. " "	C
65 " " "	"	c. " "	C
61 " " "	"	c. 1880-1900	C
55 " " "	"	c. 1860-80	C
53-51 " " "	"	c. 1920-30	C
39-37 " " "	"	c. 1900-1920	C
35-25 " " "	"	c. " "	C
15 " " "			I

Map # 054., Allan E. and Merion D. Jennings, automotive area

9 S. Franklin St.	AB Form	c. 1840-60	C
25N. Franklin St.	"	c. 1900-20	C
33" " "	"	c. " "	C
35-39 " "	"	c. " "	C

North and South Second Street

(Odd Side)

439-33	S. 2nd St.	AB Form	c. 1840-60	C
429	" " "	"	c. 1880-1900	C
403-401	" " "	See Catherine Street		
319-315	" " "	AB Form	c. 1900-20	C
283	" " "	"	c. 1860-80	C
277	" " "	"	c. 1840-60	C
273	" " "	"	c. " "	C
265	" " "	"	c. 1860-80	C
261	" " "	"	c. " "	C
257	" " "	"	c. " "	C
251	" " "	"	c. " "	C
247	" " "	"	c. " "	C
225	" " "	Survey Card	c. 1900-20	C

Map # 42., Second Street First Brethren Church, built 1899 in the High Victorian Gothic style.

171	S. 2nd St.	AB Form	c. 1880-90	C
161	" " "		c. 1880-90	C
159	" " "	Survey Card	c. 1820-40	C
157	" " "		c. " "	C
153	" " "	AB Form	c. " "	C
145	" " "	"	c. 1880-1900	C
139-31	" "	Survey C rd	c. 1820-40	S

Map # 44., Sequence of three Flemish-bonded three-bay Federal townhouses with splendid doorways supported by Ionic columns. Federal dormers.

129-27	" "	Survey Card	c. 1860-80	S
125	" " "	" "	c. " "	S

Map # 45., Post-fire 3-story three-bay residences illustrating a post-fore Italianate construction style.

121	S. 2nd St.	AB Form	c. 1860-80	C
55	" " "			I

Map # ., Post-fire classically fenestrated flat-roofed Italianate mansion.

33	" " "	AB Form	c. 1860-80	C
31	" " "	"	c. " "	C
3-5	N. 2nd St.	See 181-83 Lincoln Way West		
11	" " "	AB Form	c. 1860-80	C
21	" " "	Survey Card	c. 1880-1900	S

Map #52., High Victorian Italianate firehouse with a 20th Century modified first floor.

47	" " "	" "	c. 1840-60	C
53	" " "	" "	c. 1880-1900	C
57	" " "	" "	c. " "	C
63	" " "	AB Form	c. 1860-80	C

North and South Second Street

(Even Side)

154 South 2nd St.	AB Form	c. 1840-60		C
152 " " "				I
146 " " "	"	c. 1860-80		C
140 " " "	"	c. " "		C
124 " " "	"	c. " "		C
100 " " "	Survey Card	c. 1840-60,1900-20,		C & I

Map # 022., Borough Hall, additions, S.E. corner

E. Queen & 2nd St.	AB Form	c. 1880-1900	S

Map # 17., St. Paul United Methodist Church. Elaborately appointed High Victorian Gothic Church. 1896

74 South 2nd St.		c. 1840-60	S

Map # 46., Masonic Temple. Built 1823-24. Oldest Pennsylvania building erected solely for Masonic use and now used exclusively for that purpose.

68-64 S. 2nd St.	Survey Card	c. 1860-80	S

Map # 47., elegant 3-story classically fenestrated repressed brick house with sandstone appointments built by Daniel K, Wunderlich C. 1860 .

60-58 S. 2nd St.	Survey Card	c. 1840-60	S

Map # 48., Two raised-basement Flemish-bonded three-bay townhouses C. 1840. Mark the end of the 1864 fire on the east side of Second Street.

52 S. 2nd St.	Survey Card	c. 1880-1900	S

Map # 49., Gothic Revival Trinity Episcopal Church.

38-26 S. 2nd St.	Survey Card	c. 1860-80	S

8-18 North 2nd St.	Survey Card	c. 1900-20	C
38-40 " " "	" "	c. 1840-60	S

Map # 53., Three-bay common bonded brick house with fine Greek Revival doorway. Good example of mid-19th c. merchants dwelling, built in 1859

48 " " "	AB Form	c. 1860-80	C
52 " " "	"	c. 1880-1900	C
56 " " "			I

Map # 033., Nassaux-Hemsley, Inc., stuccoed office

72 " " "	Survey Card	c. 1820-40	C
74 " " "	" "	c. 1820-40	S

Map # 53., three-bay 2½-story limestone house with rough keystone lintels, built c. 1830.

North and South Second Street

(Even Side)

436 South 2nd St.	AB Form	c. 1880-1900	C
432 " " "	"	c. " "	C
428 " " "	"	c. 1860-80	C
420 " " "	"	c. " "	C
418 " " "	"	c. 1840-60	
412 " " "	"		I
400 " " "	"	c. 1860-80	C
340 " " "	"	c. " "	C
336 " " "	"	c. 1860-1900	C
330 " " "	"	c. 1880-1900	C
328 " " "	"	c. 1860-1880	C
310 " " "	"	c. 1880-1900	C
300 " " "	"	c. " "	C
282 " " "			I

Map # 012., Donald G. and Janis Mason, brick apartment building

280 " " "	"	c. 1860-80	C
276 " " "	"	c. " "	C
272-270 " "	"	c. 1860-1900	C
266 " " "	"	c. 1840-60	C
264 " " "	"	c. " "	C
262 " " "	"	c. 1860-80	C
256 " " "	"	c. 1880-1900	C
252 " " "	"	c. 1820-60	C
246 " " "	"	c. 1880-1900	C
244 " " "		c. 1820-80	C
244 rear			I

Map # 019., Helen M. Bard, rear of property

240 " " "	Survey Card	c. 1860-80	S

Map $ 41., Classically fenestrated 2½ story frame with a routed-board simulating ashlar.

232-218 " "	AB Form	c. 1860-1900	C
212 " " "	"	c. 1840-60	C
206 " " "	"	c. 1860-60	C
200 " " "	"	c. " "	C
182 " " "			I

Map # 021., H.M. and Jule Himelfarb, brick medical building, NE corner

170 " " "	Survey Card	c. 1840-60	S

Map #43., Classically fenestrated common-bonded two-part building with Italianate appointments illustrating post-fire construction techniques used in finer residences.

162 S. 2nd St.	Survey Card	c. 1840-60	C

North and South Second Street

(Even Side)

80 N. 2nd St.	AB Form	c. 1840-60	C
N. 2nd St. & King St. Map # 55., High Victorian brick Gothic Revival Sons of Israel Temple.		c. 1860-80	S
118-20 N. 2nd St.	Demolished -vacant lot		
130 N. 2nd St. Map # 070., 1-story brick firehouse			I

North and South Third Street

(Even Side)

422 South 3rd St.	AB Form	c. 1880-1900	C
262 " " "	"	c. 1900-20	C
256-54 " "	"	c. 1930	C
250-240 " "			I

Map #055., Gary and Evelyn Melius, Raymond and Lisa Hendrickson, Michael L. Schellhase, Walter D. Grove, John and Brenda Lee Harding, townhouses

234 S. 3rd St. I
Map #056., Chester D. Roberts

232 S. 3rd St. I
Map # 057., Gwendolyn B. Shatzer

230 S. 3rd St. I
Map # 058., religious institution, brick-faced cinder block.

172-176 S. 3rd St.	AB Form	c. 1860-80	C
164 " " "	"	c. " "	C
158 " " "	"	c. 1840-60	C
154 " " "	"	c. " "	C
150 " " "	Survey Card	c. " "	S

Map # 40., Gable end street-facing brick structure. Its location is well below present street level, indicating grade prior to the elevating of Third Street for use as the railbed of the Cumberland Valley Railroad.

148-44 S. 3rd St. Survey Card c. 1840-60 S
Map # 39., 4-bay 2½-story Flemish-bonded house with the door unusually placed as the endmost northern opening.

138-36 S. 3rd St.	AB Form	c. 1840-60	C
128-26 " " "	"	c. " "	C
122-20 " " "	"	c. " "	C

18-20 North 3rd St.	"	c. 1880-1900	C
22-24 " " "	"	c. " "	C
46 " " "	"	c. " "	C
50 " " "			I

Map # 064., Bureau of Empoyment Security
and # 025., Greenhouse, Harry D. and Mildred B. Harvie (except 1920 office)

North and South Third Street con't

(Even Side)

76 North 3rd St.		c. 1860-1900	C
78 " " "		c. " "	C
82 " " "		c. " "	C
King & N. " "			I
Map # 032., 1-story brick aluminum siding church			
114 " " "		c. 1860-1900	C
116 " " "		c. " "	C
128 " " "	Survey Card	c. 1860-1880	C

North and South Third Street

(Odd Side)

443-441	S. 3rd. St.	AB Form	c. 1880-1900	C
439-37	" " "	"	c. " "	C
419	" " "		c. " "	C
235	" " "			I

Map # 067., Borough of Chambersburg Recreation Department Office, 2-story brick.

169	" " "	"	c. 1860-80	C
165	" " "	"	c. " "	C
161	" " "	"	c. " "	C
157	" " "	"	c. " "	C
153-51	" " "	"	c. " "	C
135	" " "	"	c. " "	C
133	" " "	"	c. " "	C
127	" " "	"	c. " "	C
125-123	" " "	"	c. " "	C

39	" " "	"	c. 1880-1900	C
17	" " "	Survey Card	c. 1880-1900	S

Map # 38., Cumberland Valley Rairoad Station. Turn of the century brick Romanesque railroad station with sandstone appointments appended to a 2-story frieght station with elaborate corbeled brick cornice.

North Main Street (Even), Philadelphia Avenue (Even)

2 N. Main Street	Courthouse	1867	S
Map # 33, Franklin County Courthouse. Flemish-bonded Greek Revival 2-story courthouse rebuilt 1867.			
14 N. Main	Survey Card	C. 1900-1930	C
	# 1		
	# 2		I
Map # 043, Chambersburg Trust Company, Parcel 13			
28 N. Main,			I
Map # 044, Downtowner Inc., 1-story brick commercial			
44-46-48 N. Main		c. 1860-1900	C
	National Hotel		
50-56 N. Main	Survey Card	c. 1860-1900	C
58 N. Main		c. 1860-1900	S
Map # 60. 3-story Sullivanesque style building infill characteristic of early 20th C. commercial architecture			
64 N. Main -	Demolished - vacant		
66 N. Main		c. 1860-1900	C
68 N. Main	AB Form	c. 1900-1930	C
70-74 N. Main	Survey Card	c. 1860-1900	C
90-92 N. Main	AB Form	c. 1860-1900	C
94-98 N. Main		c. 1860-1900	C
102 N. Main	Survey Card		S
	Cayle Library		
Map # 063, elderly housing, multiple story			
224 N. Main	AB Form	c. 1860-1900	C
226 N. Main	AB Form	c. 1860-1900	C
230 N. Main	AB Form	c. 1860-1900	C
232 N. Main	Survey Card		C
242 N. Main	AB Form	c. 1860-1900	C
244 N. Main	Survey Card	c. 1860-1900	C
258 N. Main	AB Form	c. 1820-1860	C
266 N. Main	AB Form	c. 1820-1860	C
268 Phila. Ave.		c. 1830-1860	C

276 Philadelphia Ave.	c. 1830-1860	C
280 Phila. Ave.	c. 1900-1930	C
284 Phila. Ave.	c. 1830-1900	C
298 Phila. Ave.	c. 1830-1900	C

North Main Street: (ODD) and Philadelphia Avenue (ODD)

1-29 N. Main St. Survey Card c. 1860-1900 S
Map # 72B, 3-story painted brick commercial building with continuous cornice line following the configuration of the northwest corner of the Diamond.

31-32 N. Main AB Form c. 1860-1900 C

33-45 Vacant Land

47-85 N. Main Survey Card c. 1860-1900 S
Map # 72C, 3-story double-bracketed commercial/residential brick buildings with finely appointed recessed entryways to the second floor apartments.

101-105 N. Main Survey Card c. 1860-1900 S
Map # 59, S.W. Corner, 2-story brick Queen Anne showing unique combination of commercial and residential usage

107-109 N. Main AB Form c. 1860-1900 C

115 N. Main AB Form c. 1860-1900 C
117 N. Main AB Form c. 1860-1900 C

127 N. Main AB From c. 1860-1900 C

133 N. Main AB Form c. 1860-1900 C
135 N. Main AB Form c. 1860-1900 C

221 N. Main Falling Springs Presbyterian S
Map #57, The Presbyterian Chruch of the Falling Spring, founded 1734. The chruch has a Romanesque facade fronting on the 1803 building.

221 N. Main
#1 Chruch S
#2 Chapel S
#3 Parsonage S
#4 Addition to #3 I
#5

253 N. Main AB Form C

267 N. Main AB From c. 1780-1820 S

Philadelphia Avenue

291 Phila. Ave. I
Map#038, Brick House

South Main Street (Even)

On Diamond:			S
Map # 32, Cumberland Valley National Bank. Neoclassical 2-story marble facade structure.			
18 S. Main	AB Form	c. 1900-30	C
20 S. Main	Survey Card	c. 1900-30	C
22-28 S. Main			I
Map # 047, Sunnyhill Dev. Corp., Newberry's			
36-38 S. Main	AB Form	c. 1860-80	C
40-42 S. Main	AB Form	c. 1860-80	C
50-54 S. Main	AB Form	c. 1860-80	C
56-58 S. Main	AB Form	c. 1860-80	C
62 S. Main			I
Map # 048, Raymond C. Hays, Jr.			
66-70-72 S. Main	AB Form	c. 1860-80	C
74-78 S. Main	AB Form	c. 1860-80	C
80 S. Main	AB Form	c. 1860-80	C
100 S. Main	Survey Card	c. 1860-80	S
Map # 61, Commercial painted brick structure with a curved-tin cornice, elaborate brick corbeling below the cornice and sandstone tracery below the second-story windows.			
104 S. Main	AB Form	C. 1860-80	C
112 S. Main	AB Form	c. 1860-80	C
120 S. Main			I
Map # 023, Henry Slutzker			
128 S. Main	AB Form	c. 1860-80	C
132-36 S. Main	AB Form	c. 1860-80	C
138 S. Main	AB Form	c. 1860-80	C
144 S. Main			C
Map # 63, three-story Renaissance Revival commercial/ apartment building with 2-story bay and balustraded deck.			
160 S. Main	Demolished - vacant lot		
162 S. Main		c. 1860-80	C
172 S. Main	AB Form	c. 1860-80	C
174-76 S. Main	AB Form	c. 1860-80	C
180-182 S. Main	AB Form	c. 1860-80	C
184 S Main	AB Form	c. 1860-80	C
200-202 S. Main	Survey Card	C. 1780+1820 & latter alterations	S
Map# 66, two-story Flemish-bonded brick house with a concave water table. Originally a four-bay structure with a wooden lintels cut to simulate stone.			
208-210 S. Main	Survey Card	c. 1860-80	S
212-14 S. Main			I
Map # 016, Harvey E. Gossard, Chambersburg Motor Parts			
224 S. Main	AB Form	c. 1860-80	C

South Street

Starting at Central Avenue running west to Water Street.

(Odd Side)

29-33 South St.			I
Map# 07, (See reference for 483 S. Main St.)			
53 South St.	Survey Card	c. 1880-1900	C
57 South St.	AB Form	c. 1880-1900	C
61 South St.	AB Form	c. 1880-1900	C
65-69 South St.	AB Form	c. 1880-1900	C
73-75 South St.	AB Form	c. 1880-1900	C
81 South St.	AB Form	c. 1880-1900	C

(Even Side)

138 South St.	AB Form	c. 1880-1900	C
130 South St.	AB Form	c. 1880-1900	C
128 South St.	AB Form	c. 1880-1900	C
10 South St.	AB Form	c. 1840-60	C
12 South St.			I
Map # 06, Chambersburg Beverage Company, N.W. corner			
26 South St.	AB Form	c. 1880-1900	C
30 South St.	AB Form	c. 1880-1900	C
34 South St.	AB Form	c. 1880-1900	C
38 South St.	AB Form	c. 1880-1900	C
46 South St.	AB Form	c. 1900-1920	C
56 South St.			I
Map # 061,			
58-60 South St.	AB Form	c. 1880-1900	C
66 South St.	AB Form	c. 1900-1920	C
78 South St.			I
Map # 060, auto repair shop			

297 Phila. Ave. Survey Card c. 1780-1820 S
Map # 56, Chambers family house. Originally a three-bay limestone building, the house was enlarged to a five opening structure with windows now appearings as modifications from the Italianate era. The roof also was modified in the mid-19th C. in a country Italianate manner. Of note is the inclusion of stones in the south wall of the original structure from Chambers' Fort on the Falling Spring.

Also on the property I
Map #038A, Robert G. and Marcella E. Sellers, rear shed,

Survey Methodology

A windshield survey of the Borough of Chambersburg was conducted in order to determine what portion of said Borough most emphatically represents the nature of the historic character of this Borough as presented in the historic documents, see bibliography. The area determined to best represent this character is shown in figure 1.* The methodology used within this district to prepare the survey material was grounded on the concept of blocks. Each block was surveyed and recorded on a block form, see attachment 1. Then, any property within that block which was considered significant had a Pennsylvania Survey Form filled out on that block. In addition, the block forms contain an attached photograph of the block from both the beginning and end, and one in the middle, thus showing the complete street scape of that particular block.

The block form contains the following elements: type, integrity, condition, material, use, period, and a space for comments and identification of photographic character. For the purposes of the Chambersburg survey, 23 types were decided upon. A brief description of each type follows:

Abbreviations and Definitions

B.C. Bayed Commercial. 20th century (1900-1930) multi-storied building in which Chicago style commercial openings are expressed as overhanging bays. The bays are generally wooden, the basic fabric usually brick.

CCG Central Chimney Germanic. European style adopted during Colonial times, characterized by a central chimney which serves the kitchen fireplace in the typical three room floor plan.

CF Classically fenestrated. Refers to a building having a five openings (windows) on the second (or higher) floor over five symmetrically placed openings (four windows and a door) on the first floor; a variation is a three-bay building having a symmetrical appearance (center door).

EL Eastlake. Late 19th century architectural style referring to a three dimensional ornamentation of frame buildings as initiated by Englishman Charles Lock Eastlake.

GeR Georgian Revival. A revival during the late 19th and early 20th century of the classical styles, Federal or Colonial, emphasizing a rectangular plan and symmetrical facades.

GR Gothic Revival. A revival style characterized by pointed arches, steep pointed gables, often having gingerbread bargeboards.

IV Italian Villa. Renaissance revival style of middle 19th century origin, such building usually having a square tower standing off-center, smooth wall surfaces, roofs of slight pitch, gabled a hipped, projected eaves supported by brackets and windows grouped in twos or threes.

J Jacobethan Revival. Mid-19th century English revival style in which windows are grouped, surrounded and divided by stone elements, gables are steeply pitched, and chimneys are tall, with a separate shaft for each flue.

QA Queen Anne. Late 19th century style first shown in this country at the Centennial Exhibition, major characteristics include use of more than one basic material and an absence of symmetry with multi-planed surfaces.

RR Renaissance Revival. This middle to late 19th century style was expressed in two modes: the Romano-Tuscan mode and the North Italian mode. Buildings in each mode are straight-fronted, with symmetrical elevations having massive cornices, and smooth-surfaced walls. Windows usually vary in height and treatment from story to story, the second story being the tallest. The North Italian mode differs from the Romano-Tuscan mode by having arched windows and a fuller use of superimposed orders and sculptural ornament.

SE Second Empire. Popular in the middle 19th century, this style is known for its high mansard roof which nearly always contains dormer windows. The buildings are tall and with emphatic modeling.

SRR Second Renaissance Revival. Late 19th century and early 20th century style using Italian models. Buildings in this style are usually faced with marble or stone, and portray a simplicity of design which was a reaction to the flamboyance of the High Victorian period.

SpR Spanish Revival. This 20th century revival style is recognized by red-tiled roofs, usually of low pitch. Other common features include arches, plastered walls, carved or cast ornament, window grilles, and balconies with wood or wrought iron railings.

SFG Street-facing gable. Sub-style of the Gothic Revival, generally relating to residential properties in which the gable end (including entrance) faces the street.

ST Stick Style. Style developed in America and used between 1850 and 1875. Stick Style have tall proportions with high, steep roofs, the gable end often having exposed framing. Large verandas have posts with diagonal braces. Diagonal stickwork is a characteristic feature.

2/3 GE Two-thirds Georgian. This architectural style refers to a building having three openings over three openings, symmetrically distributed, with the door not in the center opening. Name indicates derivation from a full Georgian (five bay) plan.

VDU Vernacular Duplex. Refers to a house which has two symmetrically distributed residential units.

VG Victorian Gothic. This style, popular in the late 19th century, differs from the earlier Gothic Revival by having heavier details, moldings, tracery - and an over all sturdier treatment. An outstanding characteristic is the use of combinations of material, resulting in a polychrome or bichrome effect.

VGS FG Victorian Gothic Street-facing Gable. Exclusively used as a residence, a building in this style has the gable end facing the street, with a third floor window, 3 windows on the second floor, and 2 windows and a door on the first floor. A variation is a building with two openings, one being a door, on the first floor. Appointments are Victorian Gothic in nature.

VGS FGPE Victorian Gothic Street-facing Gable with Porch Entrance. See above. Variation of street-facing gable end in which the ground floor has 2 bays with an entrance on the side into the main block as well as an entrance into the back portion of the house. Victorian Gothic appointments are used.

VI Victorian Italianate. This late 19th century style includes shadow-forming moldings and small scale ornament on the facade, such as overscaled cornice brackets. A distinguishing feature is the use of one or all three windows arches: the straight-sided arch, the flat-topped arch, and the rectangular arch.

VIC /R Victorian Italianate Commercial/Residential. In addition to the features described above (see VI) the commercial/residential building is always three or more stories, and two entrances, one to the first floor commercial area and the other to the second and third floor residential areas.

VRO Victorian Romanesque. Late Victorian style having features of Richardsonian Romanesque such as round arches and columns and symmetrically placed windows but built in brick rather than stone as is characteristic of Richardsonian Romanesque.

As to integrity, condition, material, use, the Pennsylvania Survey Guidelines were used as the documents of credance. Whereby integrity is a function of restorability, condition relates to the physical condition of the building, material relates to the skin of the building, use is defined in a typical land use sense applying in 20 year intervals beginning in 1780.

* This area was chosen because it is the most concise description of the historic character. There are other areas; however, which extend beyond the National Registry District, beyond the area marked out, which have historic architectural character which is repeated in other places in the Borough and therefore were not considered as important in the overall survey process as the concise and well-developed area which is shown on Figure 1.

RECEIVED
FEB 2 1981
PH & MC
Historic Preservation

PENNSYLVANIA HISTORIC RESOURCE SURVEY FORM
OFFICE OF HISTORIC PRESERVATION Box 1026
PA HISTORICAL & MUSEUM COMMISSION Harrisburg, PA 17120

7. Local survey organization: John Schein Associates

1. County: Franklin

5. present name:

8. property owners name and address:
aul K. & Mable C. Lockwood
370 Letterkenny Road

9. tax parcel number / other number: 1E-9-163

10. U.T.M. zone / easting / northing

11. status (other surveys, lists etc.)

usgs sheet:

12. classification
site ( ) structure ( ) object ( )
building (X)
in N.R. district yes ( ) no (X)

13. date(s) (how determined)

14. period: 1880-1900

15. style, design or folk type: VDU

19. original use: R

20. present use: R

16. architect or engineer

17. contractor or builder

18. primary building mat./construction: BR

21. condition: AA

22. integrity: E

2. municipality: Chambersburg

6. other name (historic name if any)

23. site plan with north arrow



3. street address or specific location: 222 E. Catherine St.

24. photo notation
Borough of Chambersburg

25. file/location

26. brief description (note unusual features, integrity, environment, threats and associated buildings)

2½-story common bonded brick semi-detached, exhibiting original appointments, including shale steps and shutters. C. 1880

RECEIVED
JAN 26 1982
NATIONAL REGISTER

(continue on back if necessary)

27. history, significance and/or background

(continue on back if necessary)

4. survey code: 222EC

sources of information

(continue on back if necessary)

29. prepared by:
Schein/Hearne

30. date: 8/16/80

revision(s)

PENNSYLVANIA HISTORIC RESOURCE SURVEY FORM
OFFICE OF HISTORIC PRESERVATION Box 1026
PA HISTORICAL & MUSEUM COMMISSION Harrisburg, PA 17120

7. Local survey organization: John Schein Associates

1. County: Franklin

5. present name:

8. property owners name and address: Susan M. Snyder
239 E. Catherine St.

9. tax parcel number / other number: 1E-9-109

10. U.T.M. zone / easting / northing

11. status (other surveys, lists etc.)

usgs sheet:

12. classification
site ( ) structure ( ) object ( )
building (X)
in N.R. district yes ( ) no (X)

13. date(s) (how determined)

14. period: 1840-1860

15. style, design or folk type: CF

19. original use: R

20. present use: R

16. architect or engineer

17. contractor or builder

18. primary building mat./construction: CL/LOG

21. condition: AA

22. integrity: A

2. municipality: Chambersburg

6. other name (historic name if any)

23. site plan with north arrow

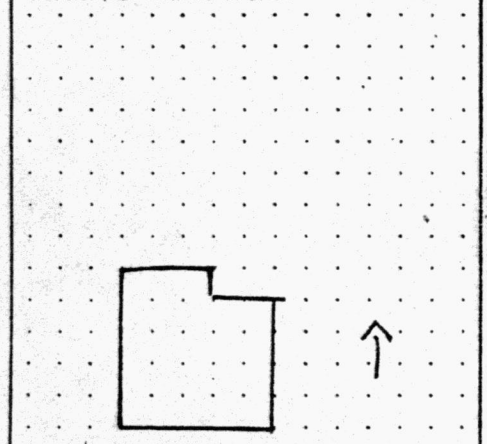



3. street address or specific location: 239 E. Catherine St.

24. photo notation: Borough of Chambersburg

25. file/location

26. brief description (note unusual features, integrity, [illegible] and associated buildings)

1½-story three-bay, symmetrically distributed clapboarded log building with fanlit doorway and Gothic dormers. 6/6 lighted sash.

RECEIVED
JAN 26 1982
NATIONAL REGISTER

(continue on back if necessary)

27. history, significance and/or background

(continue on back if necessary)

sources of information

(continue on back if necessary)

29. prepared by: Schein/Hearne

30. date: 8/16/80

revision(s)

4. survey code: 239EC

PENNSYLVANIA HISTORIC RESOURCE SURVEY FORM
OFFICE OF HISTORIC PRESERVATION Box 1026
PA HISTORICAL & MUSEUM COMMISSION Harrisburg, PA 17120

7. Local survey organization: John Schein Associates

1. County: Franklin

5. present name:

8. property owners name and address:
Bryan E. & Jean S. Morrow
232 E. King St.

9. tax parcel number / other number: IC-50-98

10. U.T.M. zone / easting / northing

11. status (other surveys, lists etc.)

usgs sheet:

12. classification
site ( ) structure ( ) object ( )
building (X)
in N.R. district yes ( ) no (X)

13. date(s) (how determined)

14. period: 1840-1860

15. style, design or folk type: Classically fenestrated (I) (CFI)

16. architect or engineer

17. contractor or builder

18. primary building mat./construction: Brick

19. original use: R

20. present use: R

21. condition: AA

22. integrity: E

2. municipality: Chambersburg

6. other name (historic name if any)

23. site plan with north arrow

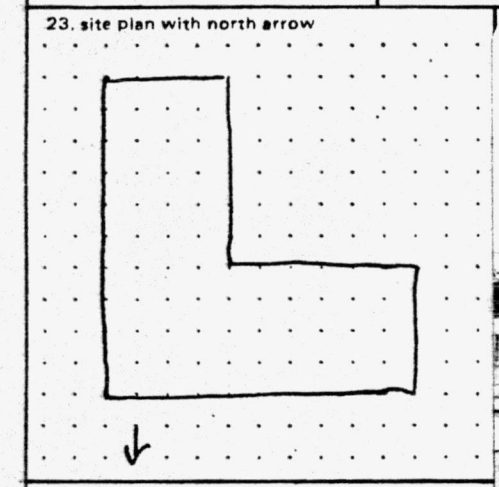



24. photo notation
Borough of Chambersburg

25. file/location

3. street address or specific location: 232 E. King St.

26. brief description (note unusual features, integrity, environment, threats and associated buildings)

2½-story Classically fenestrated painted brick I. house, wood lintels. Fine Italianated molded panel entryway.

RECEIVED
JAN 26 1982
NATIONAL REGISTER

(continue on back if necessary)

27. history, significance and/or background

(continue on back if necessary)

. sources of information

(continue on back if necessary)

29. prepared by:
Schein/Hearne

30. date: 8/7/80

revision(s)

4. survey code: 232EK

PENNSYLVANIA HISTORIC RESOURCE SURVEY FORM
OFFICE OF HISTORIC PRESERVATION Box 1026
PA HISTORICAL & MUSEUM COMMISSION Harrisburg, PA 17120

7. Local survey organization: John Schein Associates

1. County: Franklin

5. present name:

8. property owners name and address: Roy E. & Betty D. Happel
1566 Wilson Avenue

9. tax parcel number / other number: IC-50-97

10. U.T.M. zone / easting / northing

11. status (other surveys, lists etc.)

usgs sheet:

12. classification: site ( ) structure ( ) object ( ) building (X) in N.R. district yes ( ) no (X)

13. date(s) (how determined)

14. period: 1880-1900

15. style, design or folk type: 2/3 Georgian Triplex

19. original use: R

20. present use: R

16. architect or engineer

17. contractor or builder

18. primary building mat./construction: BR

21. condition: AA

22. integrity: E

2. municipality: Chambersburg

6. other name (historic name if any):

23. site plan with north arrow

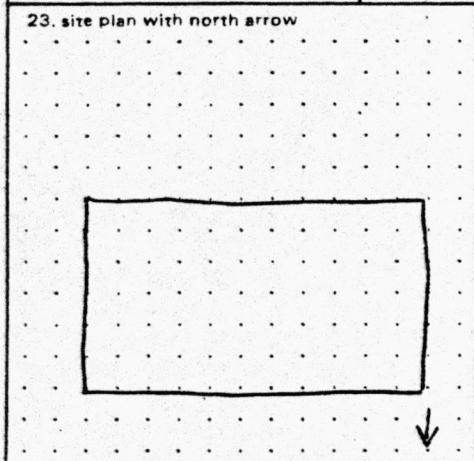



3. street address or specific location: 226-228-230 E. King St.

24. photo notation: Borough of Chambersburg

25. file/location

26. brief description (note unusual features, integrity, environment, threats and associated buildings)

Connected sequence of three two/thirds Georgian unpainted brick dwellings. Two flanking dwellings have second-story bay windows. Relieving arches. Central portion has V gable on front with Eastlake decoration.

RECEIVED
JAN 26 1982
NATIONAL REGISTER

(continue on back if necessary)

27. history, significance and/or background

(continue on back if necessary)

28. sources of information

(continue on back if necessary)

29. prepared by: Schein/Hearne

30. date: 8/7/80

revision(s)

4. survey code: 226EK

PENNSYLVANIA HISTORIC RESOURCE SURVEY FORM
OFFICE OF HISTORIC PRESERVATION Box 1026
PA HISTORICAL & MUSEUM COMMISSION Harrisburg, PA 17120

7. Local survey organization: John Schein Associates

8. property owners name and address: Edward J. & Florence Barnhart
128 E. King St.

9. tax parcel number / other number: IC-49-61

10. U.T.M. zone / easting / northing

11. status (other surveys, lists etc.)

usgs sheet:

12. classification
site ( ) structure ( ) object ( )
building XX
in N.R. district yes ( ) no (X

13. date(s) (how determined)

14. period: 1900-1920

15. style, design or folk type: Georgian Revival

16. architect or engineer

17. contractor or builder

18. primary building mat./construction: brick

19. original use: C/R

20. present use: C/R

21. condition: A

22. integrity: A

23. site plan with north arrow

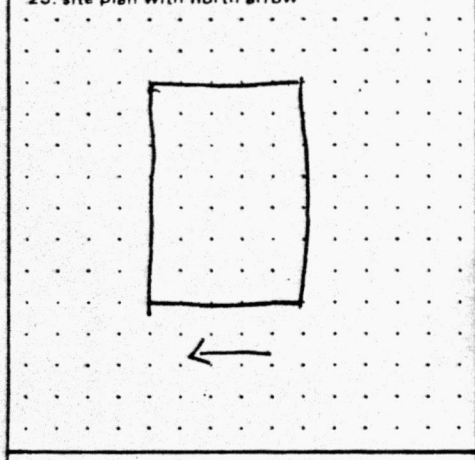



24. photo notation: Borough of Chambersburg

25. file/location

26. brief description (note unusual features, integrity, environment, threats and associated buildings)

3-story ordinary bonded gauged arch painted building with commercial opening, bracketed entrance with 2-story bay above. Hip roof, with classical cornice.

RECEIVED
JAN 26 1982
NATIONAL REGISTER

(continue on back if necessary)

27. history, significance and/or background

(continue on back if necessary)

sources of information

(continue on back if necessary)

29. prepared by: Schein/Hearne

30. date: 8/9/80

revision(s)

1. County: Franklin

2. municipality: Chambersburg

3. street address or specific location: 126 E. King St.

4. survey code: 126EK

5. present name

6. other name (historic name if any)

PENNSYLVANIA HISTORIC RESOURCE SURVEY FORM
OFFICE OF HISTORIC PRESERVATION Box 1026
PA HISTORICAL & MUSEUM COMMISSION Harrisburg, PA 17120

7. Local survey organization: John Schein Associates

1. County: Franklin

5. present name:

8. property owners name and address: Violet E. Palmer
23 N. Main St.

9. tax parcel number / other number: IC-49-58

10. U.T.M. zone / easting / northing

11. status (other surveys, lists etc.)

usgs sheet:

12. classification: site ( ) structure ( ) object ( ) building (X) in N.R. district yes ( ) no (X)

13. date(s) (how determined)

14. period: 1860-1880

15. style, design or folk type: Victorian Italianate

16. architect or engineer

17. contractor or builder

18. primary building mat./construction: brick

19. original use: R

20. present use: R

21. condition: AA

22. integrity: E

2. municipality: Chambersburg

6. other name (historic name if any)

3. street address or specific location: 110-114 East King St.

4. survey code: 110-114EK

23. site plan with north arrow

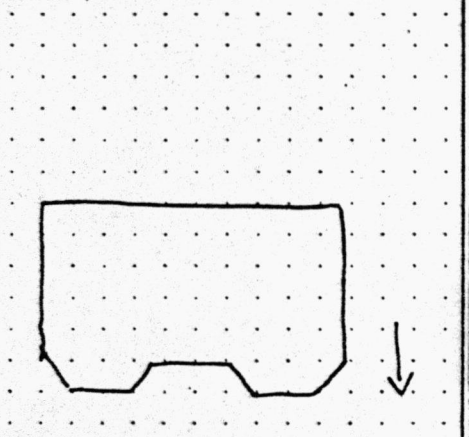



24. photo notation: Borough of Chambersburg

25. file/location

26. brief description (note unusual features, integrity, environment, threats and associated buildings)

2½-story 7 bays brick with sandstone sills and lintels, the lintels having basket handle arches with rusticated keystones. Granite base with sandstone cap. Balanced 2-story flanking bays.

RECEIVED
JAN 26 1982
NATIONAL REGISTER

(continue on back if necessary)

27. history, significance and/or background

(continue on back if necessary)

sources of information

(continue on back if necessary)

29. prepared by: Schein/Hearne

30. date: 8/9/80

revision(s):

PENNSYLVANIA HISTORIC RESOURCE SURVEY FORM
OFFICE OF HISTORIC PRESERVATION Box 1026
PA HISTORICAL & MUSEUM COMMISSION Harrisburg, PA 17120

7. Local survey organization: John Schein Associates

1. County: Franklin

5. present name:

8. property owners name and address:
Peter & Frances D. Neuder
383 E. King Street

9. tax parcel number / other number: IC-50-12

10. U.T.M. zone / easting / northing

11. status (other surveys, lists etc.)

usgs sheet:

12. classification
site ( ) structure ( ) object ( )
building (X)
in N.R. district yes ( ) no (X)

13. date(s) (how determined)

14. period: 1880-1900

15. style, design or folk type: Victorian Italianate

19. original use: R

20. present use: R

16. architect or engineer

17. contractor or builder

18. primary building mat./construction: Clapboard frame

21. condition: A

22. integrity: A

2. municipality: Chambersburg

6. other name (historic name if any)

23. site plan with north arrow

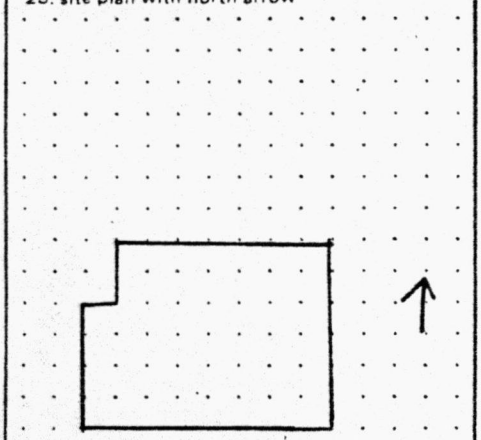

BLACK AND WHITE PRINT(S)
3½" x 5" enlargement or medium format contact
note location of negative in block 24.

24. photo notation
Borough of Chambersburg

3. street address or specific location: 385 E. King St.

25. file/location

26. brief description (note unusual features, integrity, environment, threats and associated buildings)

3-story venacular Victorian Italianate residential building. Appointments have been covered with aluminum siding or removed. Part of a four unit sequence having a symmetrical distribution of bays. Third floor has double hung windows, second floor has paired double hung windows on each side, with a double bay in the central portion. The first floor has 2 pairs of double hung sash and 2 bays. Common bond brick foundation. Flat shed roof.

RECEIVED
JAN 26 1982
NATIONAL REGISTER

(continue on back if necessary)

4. survey code: 385EK

27. history, significance and/or background

(continue on back if necessary)

sources of information

(continue on back if necessary)

29. prepared by:
Schein/Hearne

30. date: 8/7/80

revision(s)

PENNSYLVANIA HISTORIC RESOURCE SURVEY FORM
OFFICE OF HISTORIC PRESERVATION Box 1026
PA HISTORICAL & MUSEUM COMMISSION Harrisburg, PA 17120

7. Local survey organization: John Schein Associates

1. County: Franklin

5. present name:

8. property owners name and address:
Brant B. & Lillian L. Wenger
1013 Edenville Rd.
Chambersburg, PA 17201

9. tax parcel number / other number: IC-50-17

10. U.T.M. zone / easting / northing

11. status (other surveys, lists etc.)

usgs sheet:

12. classification
site ( ) structure ( ) object ( )
building (X)
in N.R. district yes ( ) no (X)

13. date(s) (how determined)

14. period: 1860-1880

15. style, design or folk type: Victorian Gothic SFG

19. original use: R

20. present use: R

16. architect or engineer

17. contractor or builder

18. primary building mat./construction: Brick/C.B.

21. condition: A

22. integrity: A

2. municipality: Chambersburg

6. other name (historic name if any)

23. site plan with north arrow

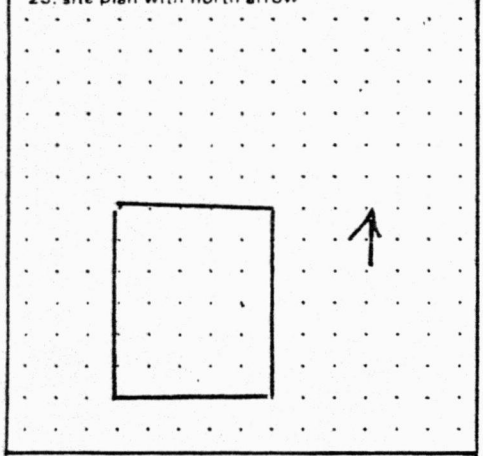

BLACK AND WHITE PRINT(S)
3½" x 5" enlargement or medium format contact
note location of negative in block 24.

3. street address or specific location: 371 E. King Street

24. photo notation
Borough of Chambersburg

25. file/location

26. brief description (note unusual features, integrity, environment, threats and associated buildings)

2½-story, 3-bay street-facing gable end building with Victorian Italianate appointments. 2/2 lights with hooded lintels on 2nd floor. Paired double hung sash with diamond on gable. Extended Greek-Revival style cornices.

RECEIVED
JAN 26 1982
NATIONAL REGISTER

(continue on back if necessary)

27. history, significance and/or background

(continue on back if necessary)

28. sources of information

(continue on back if necessary)

29. prepared by:
Schein/Hearne

30. date: 8/7/80

revision(s)

4. survey code: 371EK

PENNSYLVANIA HISTORIC RESOURCE SURVEY FORM
OFFICE OF HISTORIC PRESERVATION Box 1026
PA HISTORICAL & MUSEUM COMMISSION Harrisburg, PA 17120

7. Local survey organization: John Schein Associates

1. County: Franklin

5. present name:

8. property owners name and address:
William R. & Janet A. Vogel
357 E. King Street
Chambersburg, PA 17201

9. tax parcel number / other number: 10-50-20

10. U.T.M. zone / easting / northing

11. status (other surveys, lists etc.)

usgs sheet:

12. classification
site ( ) structure ( ) object ( )
building (X)
in N.R. district yes ( ) no (X)

13. date(s) (how determined)

14. period 1880-1900

15. style, design or folk type: Eastlake

19. original use: R

20. present use: R

16. architect or engineer

17. contractor or builder

18. primary building mat./construction: Clapboard frame

21. condition: A

22. integrity: A

2. municipality: Chambersburg

6. other name (historic name if any)

23. site plan with north arrow

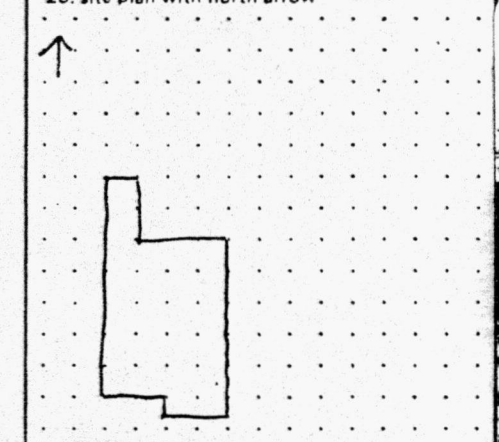



3. street address or specific location: 357 E. King St.

24. photo notation
Borough of Chambersburg

25. file/location

26. brief description (note unusual features, integrity, environment, threats and associated buildings)

2½-story clapboard Eastlake with varied-color Queen Anne lights in upper sash of 1st floor, 2nd floor and attic of main block. Sunburst tympanum decoration in main block pediment. Block-front bracketed bay on 1st floor main block.

RECEIVED
JAN 26 1982
NATIONAL REGISTER

(continue on back if necessary)

27. history, significance and/or background

(continue on back if necessary)

4. survey code: 357EK

l. sources of information

(continue on back if necessary)

29. prepared by:
Schein/Hearne

30. date: 8/7/80

revision(s)

PENNSYLVANIA HISTORIC RESOURCE SURVEY FORM
OFFICE OF HISTORIC PRESERVATION Box 1026
PA HISTORICAL & MUSEUM COMMISSION Harrisburg, PA 17120

7. Local survey organization: John Schein Associates

1. County: Franklin
5. present name:
2. municipality: Chambersburg
6. other name (historic name if any)
3. street address or specific location: 327-325 E. King St.
4. survey code: 325-327EK

8. property owners name and address:
Nicholas & Mary Sollenberger
353 W. Main St
Fayetteville PA 17222

9. tax parcel number / other number: 10-50-58

10. U.T.M. zone / easting / northing
usgs sheet:

11. status (other surveys, lists etc.)

12. classification
site ( ) structure ( ) object ( )
building (*)
in N.R. district yes ( ) no (X)

13. date(s) (how determined): C. 1860-1900

14. period

15. style, design or folk type: Vernacular Duplex (VDU)

16. architect or engineer

17. contractor or builder

18. primary building mat./construction

19. original use: R

20. present use: R

21. condition: A

22. integrity: E

23. site plan with north arrow

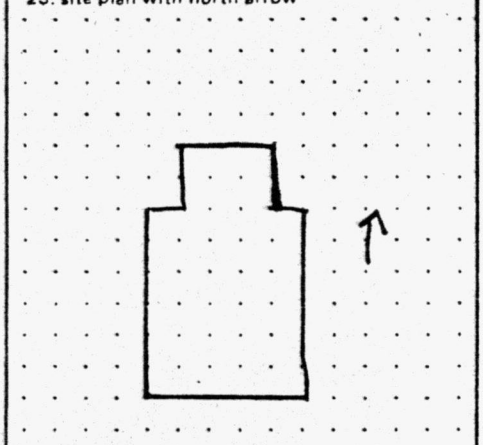



24. photo notation
Borough of Chambersburg

25. file/location

26. brief description (note unusual features, integrity)

2½-story 4-bay duplex with original 2 over 2 light sash on 1st and 2nd stories, each having a segmented V lintel. Appears to have original Eastlake porches for each entrance. Varies from usual common corbeled brick chimney of the vernacular duplex by having one chimney per dwelling. Painted green.

RECEIVED
JAN 26 1982
NATIONAL REGISTER

(continue on back if necessary)

27. history, significance and/or background

(continue on back if necessary)

. sources of information

(continue on back if necessary)

29. prepared by:
Schein/Hearne

30. date: 8/7/80

revision(s)

PENNSYLVANIA HISTORIC RESOURCE SURVEY FORM
OFFICE OF HISTORIC PRESERVATION Box 1026
PA HISTORICAL & MUSEUM COMMISSION Harrisburg, PA 17120

7. Local survey organization: John Schein Associates

1. County: Franklin

5. present name:

8. property owners name and address:
Nicholas & Mary Sollenberger
353 W. Main St
Fayetteville, PA 17222

9. tax parcel number / other number: IC-50-60

10. U.T.M. zone / easting / northing:

usgs sheet:

11. status (other surveys, lists etc.)

12. classification: site ( ) structure ( ) object ( ) building(s) (X)
in N.R. district yes ( ) no (X)

13. date(s) (how determined)

14. period: 1880-1900

15. style, design or folk type: Victorian Gothic
Street-facing gable end

16. architect or engineer

17. contractor or builder

18. primary building mat./construction: porch entrance
Clapboard frame

19. original use: R

20. present use: R

21. condition: G

22. integrity: F

2. municipality: Chambersburg

6. other name (historic name if any)

23. site plan with north arrow

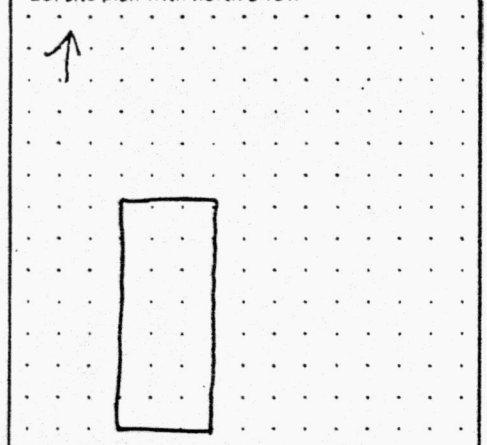



24. photo notation
Borough of Chambersburg

25. file/location

3. street address or specific location: 315 E. King St.

26. brief description (note unusual features, integrity, environment, threats and associated buildings)

2½-story street-facing gable end with side porch entrance. Molded clapboard, segmented arched windows on 2nd floor, art glass bay window on first floor, classically extended cornice.

RECEIVED
JAN 26 1982
NATIONAL REGISTER

(continue on back if necessary)

27. history, significance and/or background

(continue on back if necessary)

sources of information

(continue on back if necessary)

29. prepared by:
Schein/Hearne

30. date: 8/7/80

revision(s)

4. survey code: 315EK

PENNSYLVANIA HISTORIC RESOURCE SURVEY FORM
OFFICE OF HISTORIC PRESERVATION Box 1026
PA HISTORICAL & MUSEUM COMMISSION Harrisburg, PA 17120

7. Local survey organization: John Schein Associates

1. County: Franklin

5. present name:

8. property owners name and address:
L. M. Thompson, Jr.
510 Lincoln Way East
Chambersburg, PA 17201

9. tax parcel number / other number: IC-50-63

10. U.T.M. zone / easting / northing

11. status (other surveys, lists etc.)

usgs sheet:

12. classification: site ( ) structure ( ) object ( ) building (X) in N.R. district yes ( ) no (X)

13. date(s) (how determined)

14. period: 1860-1880

15. style, design or folk type: Simplified Second Empire

16. architect or engineer

17. contractor or builder

18. primary building mat./construction: Clapboard frame

19. original use: R

20. present use: R

21. condition: A

22. integrity: A

2. municipality: Chambersburg

6. other name (historic name if any)

23. site plan with north arrow



24. photo notation: Borough of Chambersburg

25. file/location

3. street address or specific location: 301 E. King St.

26. brief description (note unusual features, integrity, environment, threats and associated buildings)

2½-story 2 over 3 opening. T-shapred building with side addition. Bracketed cornice. Original wood siding.

RECEIVED
JAN 26 1982
NATIONAL REGISTER

(continue on back if necessary)

27. history, significance and/or background

(continue on back if necessary)

. sources of information

(continue on back if necessary)

29. prepared by: Schein/Hearne

30. date: 8/7/80

revision(s)

4. survey code: 301EK

PENNSYLVANIA HISTORIC RESOURCE SURVEY FORM
OFFICE OF HISTORIC PRESERVATION Box 1026
PA HISTORICAL & MUSEUM COMMISSION Harrisburg, PA 17120

7. Local survey organization: John Schein Associates

1. County: Franklin

5. present name:

8. property owners name and address:
Helen I. Myers
263 E. King St.
Chambersburg, PA 17201

9. tax parcel number / other number: IC-50-73

10. U.T.M. zone / easting / northing:

11. status (other surveys, lists etc.):

usgs sheet:

12. classification
site ( ) structure ( ) object ( )
building (X)
in N.R. district yes ( ) no (X)

13. date(s) (how determined)

14. period: 1840-1860

15. style, design or folk type: 2/3 Georgian

16. architect or engineer

17. contractor or builder

18. primary building mat./construction: BR

19. original use: R

20. present use: R

21. condition: AA

22. integrity: E

2. municipality: Chambersburg

6. other name (historic name if any)

23. site plan with north arrow

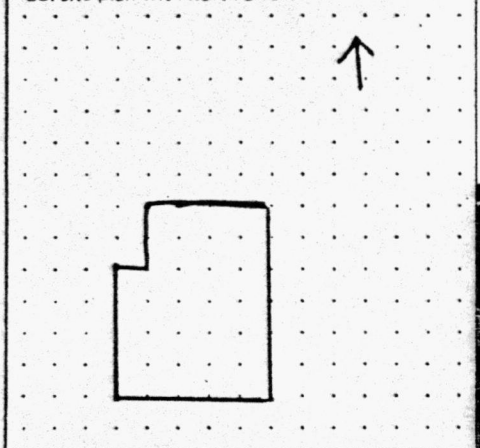



3. street address or specific location: 263 E. King St.

24. photo notation
Borough of Chambersburg

25. file/location

26. brief description (note unusual features, integrity, environment, threats and associated buildings)

2½-story three bay painted brick dwelling, 2 rooms deep. Soldier arches, Federal doorway. Stick style portico.

RECEIVED
JAN 26 1982
NATIONAL REGISTER

(continue on back if necessary)

27. history, significance and/or background

(continue on back if necessary)

28. sources of information

(continue on back if necessary)

29. prepared by:
Schein/Hearne

30. date: 8/7/80

revision(s)

4. survey code: 263EK

PENNSYLVANIA HISTORIC RESOURCE SURVEY FORM
OFFICE OF HISTORIC PRESERVATION Box 1026
PA HISTORICAL & MUSEUM COMMISSION Harrisburg, PA 17120

7. Local survey organization: John Schein Associates

1. County: Franklin

5. present name:

8. property owners name and address: Dorothy J. Burns
251 E. King St.

9. tax parcel number / other number: IC-50-75

10. U.T.M. zone / easting / northing

11. status (other surveys, lists etc.): Cooper

usgs sheet:

12. classification: site ( ) structure ( ) object ( ) building (X)
in N.R. district yes ( ) no (X)

13. date(s) (how determined)

14. period: 1820-1840

15. style, design or folk type: Central chimney Germanic

19. original use: R

20. present use: R

16. architect or engineer

17. contractor or builder

18. primary building mat./construction: CL/log

21. condition: A

22. integrity: A

2. municipality: Chambersburg

6. other name (historic name if any)

23. site plan with north arrow

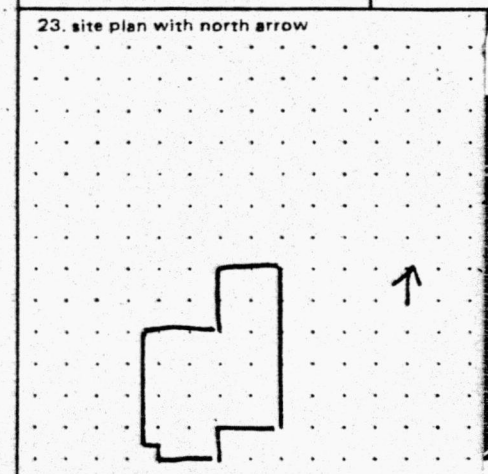



3. street address or specific location: 251 E. King Street

24. photo notation: Borough of Chambersburg

25. file/location

26. brief description (note unusual features, integrity, environment, threats and associated buildings)

2½-story 4-bay central chimney Germanic with wood siding. Eastlake porch, pointed arch above windows, 2 over 2 lights: all added. Asphalt roof. Painted grey-green. Set back from sidewalk.

RECEIVED
JAN 26 1982
NATIONAL REGISTER

(continue on back if necessary)

27. history, significance and/or background

(continue on back if necessary)

sources of information

(continue on back if necessary)

29. prepared by: Schein/Hearne

30. date: 8/7/80 revision(s)

4. survey code: 251EK

PENNSYLVANIA HISTORIC RESOURCE SURVEY FORM
OFFICE OF HISTORIC PRESERVATION Box 1026
PA HISTORICAL & MUSEUM COMMISSION Harrisburg, PA 17120

7. Local survey organization: John Schein Associates

1. County: Franklin

5. present name:

8. property owners name and address: Sons of Israel
209 E. King St.

9. tax parcel number / other number: IC-50-85

10. U.T.M. zone / easting / northing

11. status (other surveys, lists etc.)

usgs sheet:

12. classification
site ( ) structure ( ) object ( )
building (X)
in N.R. district yes ( ) no (X)

13. date(s) (how determined)

14. period: 1860-1880

15. style, design or folk type: Victorian Gothic

19. original use: church

20. present use: church

16. architect or engineer

17. contractor or builder

18. primary building mat./construction: BR

21. condition: AA

22. integrity: E

2. municipality: Chambersburg

6. other name (historic name if any)

23. site plan with north arrow

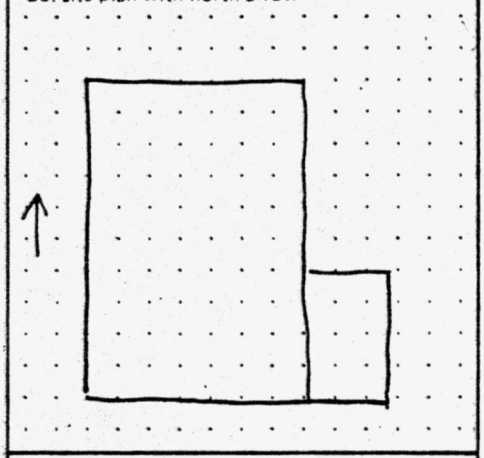



3. street address or specific location: 209 East King

24. photo notation: Borough of Chambersburg

25. file/location

26. brief description (note unusual features, integrity, environment, trees and associated buildings)

Painted brick Victorian Gothic church. King St. side has 3 bays, central bay having paired window on 2nd story. Gothic pointed arches on 2nd story, basket handle arches on 1st floor. Each bay surrounded by arched tracery. Bracketed eaves.

RECEIVED
JAN 26 1982
NATIONAL REGISTER

(continue on back if necessary)

27. history, significance and/or background

(continue on back if necessary)

sources of information

(continue on back if necessary)

29. prepared by: Schein/Hearne

30. date: 8/1/80

revision(s)

4. survey code: 209EK

PENNSYLVANIA HISTORIC RESOURCE SURVEY FORM
OFFICE OF HISTORIC PRESERVATION Box 1026
PA HISTORICAL & MUSEUM COMMISSION Harrisburg, PA 17120

7. Local survey organization: John Schein Associates

8. property owners name and address: Downtowners Inc.
158 Lincoln Way East

9. tax parcel number / other number: 10-49-49

10. U.T.M. zone / easting / northing / usgs sheet:

11. status (other surveys, lists etc.)

12. classification: site ( ) structure ( ) object ( ) building (X) in N.R. district yes ( ) no (X)

13. date(s) (how determined)

14. period: 1860-1880

15. style, design or folk type: commercial/residential Italianate

16. architect or engineer

17. contractor or builder

18. primary building mat./construction: BR

19. original use: C/R

20. present use: C/R

21. condition: AA

22. integrity: E

1. County: Franklin

5. present name

2. municipality: Chambersburg

6. other name (historic name if any)

3. street address or specific location: 8-10-12 W. King St.

4. survey code: 8-12WK

23. site plan with north arrow

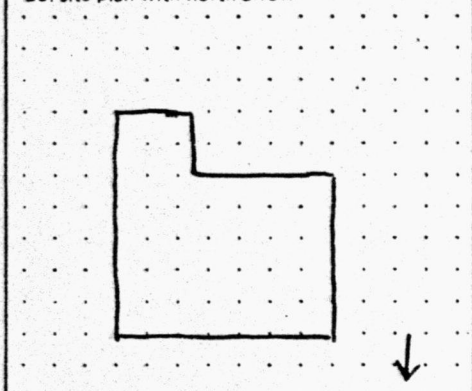



24. photo notation: Borough of Chambersburg

25. file/location

26. brief description (note unusual features, integrity, environment, threats and associated buildings)

3-story ordinary bond, classically fenestrated, repressed brick building with Italianate appointments. Polychromatic. Bracketed cornice. Entryways into commercial offices and apartments.

(continue on back if necessary)

RECEIVED
JAN 26 1982
NATIONAL REGISTER

27. history, significance and/or background

(continue on back if necessary)

sources of information

(continue on back if necessary)

29. prepared by: Schein/Hearne

30. date: 8/9/80

revision(s)

PENNSYLVANIA HISTORIC RESOURCE SURVEY FORM
OFFICE OF HISTORIC PRESERVATION Box 1026
PA HISTORICAL & MUSEUM COMMISSION Harrisburg, PA 17120

7. Local survey organization: John Schein Associates

1. County: Franklin

5. present name:

8. property owners name and address: Benjamin Beattie Et Al
1030 Leidig Drive

9. tax parcel number / other number: 10-49-43

10. U.T.M. zone / easting / northing

11. status (other surveys, lists etc.)

usgs sheet:

12. classification
site ( ) structure ( ) object ( )
building (X)
in N.R. district yes ( ) no (X)

13. date(s) (how determined)

14. period: 1840-1860

15. style, design or folk type: 3-bay log house

19. original use: unk

20. present use: R

16. architect or engineer

17. contractor or builder

18. primary building mat./construction: Log

21. condition: under restoration

22. integrity: A

6. other name (historic name if any)

2. municipality: Chambersburg

23. site plan with north arrow

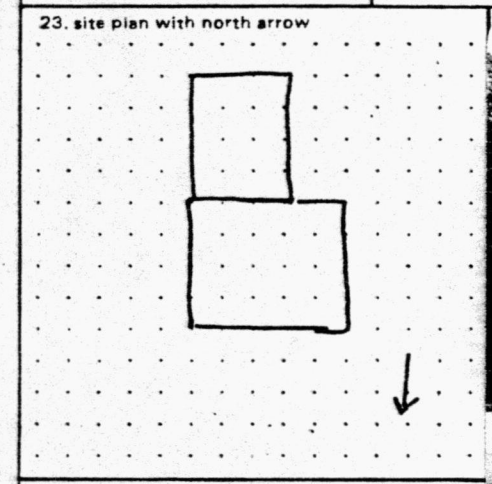



24. photo notation: Borough of Chambersburg

25. file/location

3. street address or specific location: 50 W. King

26. brief description (note unusual features, integrity, environment, threats and associated buildings)

1½-story reconstructed log house with 3 bays, under restoration. Heart pine logs; fenestration indicates much reworking; may not be the original site.

RECEIVED
JAN 26 1982
NATIONAL REGISTER

(continue on back if necessary)

27. history, significance and/or background

(continue on back if necessary)

sources of information

(continue on back if necessary)

29. prepared by: Schein/Hearne

30. date: 8/9/80

revision(s)

4. survey code: 50WK

PENNSYLVANIA HISTORIC RESOURCE SURVEY FORM
OFFICE OF HISTORIC PRESERVATION Box 1026
PA HISTORICAL & MUSEUM COMMISSION Harrisburg, PA 17120

7. Local survey organization: John Schein Associates

1. County: Franklin

5. present name:

8. property owners name and address: Garnet S. & Bruce O. McCleary
R. R. 9

9. tax parcel number / other number: IC-49-12

10. U.T.M. zone / easting / northing

11. status (other surveys, lists etc.)

usgs sheet:

12. classification
site ( ) structure ( ) object ( )
building (X)
in N.R. district yes ( ) no (X)

13. date(s) (how determined)

14. period: 1860-1880

15. style, design or folk type: Victorian Gothic

19. original use: R

20. present use: R

16. architect or engineer

17. contractor or builder

18. primary building mat./construction: BR

21. condition: AA

22. integrity: E

2. municipality: Chambersburg

6. other name (historic name if any)

23. site plan with north arrow

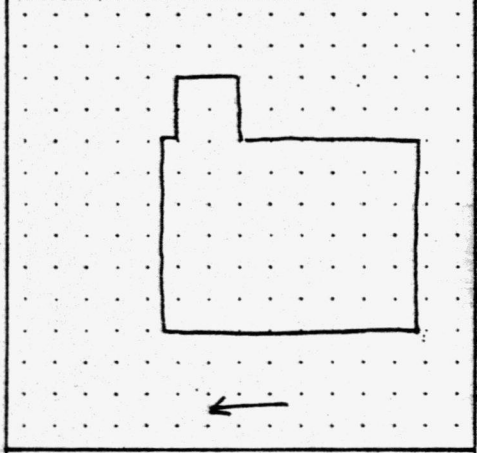



3. street address or specific location: 57 West King

24. photo notation: Borough of Chambersburg

25. file/location

26. brief description (note unusual features, integrity, [illegible])

2½-story 3-bay painted brick with 3 cornice line Gothic dormers, large scrolled brackets, and molded panel doorway. 2nd story 2 over 2 sash; 1st-story 2 over 1 sash.

RECEIVED
JAN 26 1982
NATIONAL REGISTER

(continue on back if necessary)

27. history, significance and/or background

(continue on back if necessary)

4. survey code: 57WK

28. sources of information

(continue on back if necessary)

29. prepared by: Schein/Hearne

30. date: 8/8/80

revision(s)

PENNSYLVANIA HISTORIC RESOURCE SURVEY FORM
OFFICE OF HISTORIC PRESERVATION Box 1026
PA HISTORICAL & MUSEUM COMMISSION Harrisburg, PA 17120

7. Local survey organization: John Schein Associates

1. County: Franklin

5. present name:

8. property owners name and address: Arlette M. Harper
256 E. Liberty

9. tax parcel number / other number: 1E-10-7

10. U.T.M. zone / easting / northing

11. status (other surveys, lists etc.)

usgs sheet:

12. classification
site ( ) structure ( ) object ( )
building(s) X
in N.R. district yes ( ) no (X)

13. date(s) (how determined)

14. period: 1820-1840

15. style, design or folk type: 3/3 Classically fenestrated

19. original use: R

20. present use: R

16. architect or engineer

17. contractor or builder

18. primary building mat./construction: Log

21. condition: AA

22. integrity: E

2. municipality: Chambersburg

6. other name (historic name if any)

23. site plan with north arrow

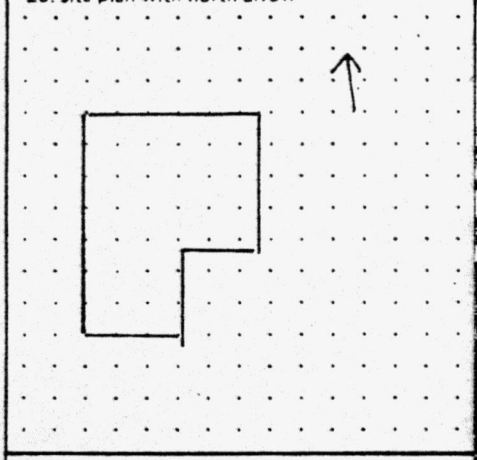



3. street address or specific location: 256 E. Liberty St.

24. photo notation: Borough of Chambersburg

25. file/location

26. brief description (note unusual features, integrity, environment, threats and associated buildings)

2½-story log classically fenestrated log house with center door and German siding. Fine Eastlake porch. Early 6/6 sash.

RECEIVED
JAN 26 1982
NATIONAL REGISTER

(continue on back if necessary)

27. history, significance and/or background

(continue on back if necessary)

sources of information

(continue on back if necessary)

29. prepared by: Schein/Hearne

30. date: 8/14/80

revision(s)

4. survey code: 256EL

PENNSYLVANIA HISTORIC RESOURCE SURVEY FORM
OFFICE OF HISTORIC PRESERVATION Box 1026
PA HISTORICAL & MUSEUM COMMISSION Harrisburg, PA 17120

7. Local survey organization: John Schein Associates

1. County: Franklin

5. present name:

8. property owners name and address:
Carson & Bertha Defenderfer
134 E. Liberty St.

9. tax parcel number / other number: 1E-9-69

10. U.T.M. zone / easting / northing

11. status (other surveys, lists etc.)

usgs sheet:

12. classification
site ( ) structure ( ) object ( )
building (X)
in N.R. district yes ( ) no (X)

13. date(s) (how determined)

14. period 1880-1900

15. style, design or folk type: SFG w. parapet

19. original use: R

20. present use: R

16. architect or engineer

17. contractor or builder

18. primary building mat./construction: FR

21. condition: A

22. integrity: P

2. municipality: Chambersburg

6. other name (historic name if any)

23. site plan with north arrow

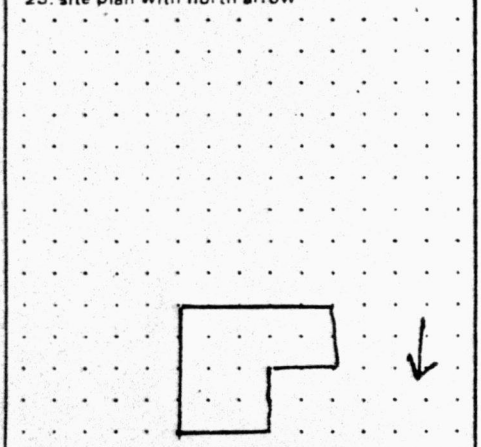

BLACK AND WHITE PRINT(S)
3½" x 5" enlargement or medium format contact
note location of negative in block 24.

24. photo notation
Borough of Chambersburg

25. file/location

3. street address or specific location: 134 E. Liberty St.

26. brief description (note unusual features, integrity, environment, threats and associated buildings)

Parapet wall, street-facing gable. 2½-story. Covered with artificial siding.

RECEIVED
JAN 26 1982
NATIONAL REGISTER

(continue on back if necessary)

27. history, significance and/or background

Reputed to be early firehouse of Kerrstown.

(continue on back if necessary)

4. survey code: 134SL

28. sources of information

(continue on back if necessary)

29. prepared by:
Schein/Hearne

30. date: 8/16/80

revision(s):

PENNSYLVANIA HISTORIC RESOURCE SURVEY FORM
OFFICE OF HISTORIC PRESERVATION Box 1026
PA HISTORICAL & MUSEUM COMMISSION Harrisburg, PA 17120

7. Local survey organization: John Schein Associates

1. County: Franklin

5. present name:

8. property owners name and address: Walter N. & Vina M. Bowers
315 E. Liberty Street

9. tax parcel number / other number: IE-10-34

10. U.T.M. zone / easting / northing

11. status (other surveys, lists etc.)

usgs sheet:

12. classification: site ( ) structure ( ) object ( ) building (X) in N.R. district yes ( ) no (X)

13. date(s) (how determined)

14. period: 1880-1900

15. style, design or folk type: VGSTG 2-bay

19. original use: R

20. present use: R

16. architect or engineer

17. contractor or builder

18. primary building mat./construction: Clapboard/frame

21. condition: AA

22. integrity: E

2. municipality: Chambersburg

6. other name (historic name if any)

23. site plan with north arrow

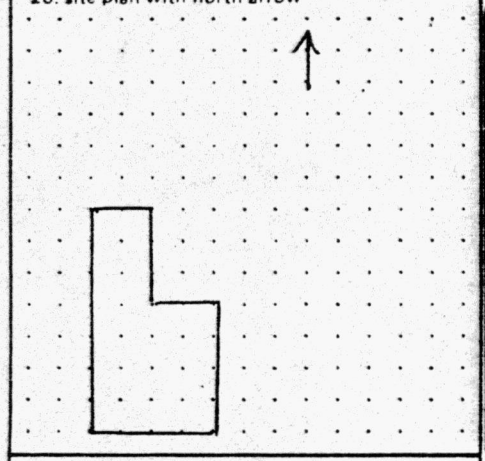



24. photo notation: `orough of Chambersburg

25. file/location

3. street address or specific location: 315 E. Liberty St.

26. brief description (note unusual features, integrity, environment, threats and associated buildings)

2½-story Victorian Gothic street-facing gable end dwelling of a common variant form - i.e., of 2 bays. German siding. Also has side entrance.

RECEIVED
JAN 26 1982
NATIONAL REGISTER

(continue on back if necessary)

4. survey code: 315EL

27. history, significance and/or background

(continue on back if necessary)

. sources of information

(continue on back if necessary)

29. prepared by: Schein/Hearne

30. date: 8/14/80

revision(s)

PENNSYLVANIA HISTORIC RESOURCE SURVEY FORM
OFFICE OF HISTORIC PRESERVATION Box 1026
PA HISTORICAL & MUSEUM COMMISSION Harrisburg, PA 17120

7. Local survey organization: John Schein Associates

1. County: Franklin

5. present name:

8. property owners name and address:
Douglas P. Daughtery
Box 305
Chambersburg

9. tax parcel number / other number: 1E-9-32

10. U.T.M. zone / easting / northing

11. status (other surveys, lists etc.)

usgs sheet:

12. classification
site ( ) structure ( ) object ( )
building(X)
in N.R. district yes ( ) no (X)

13. date(s) (how determined)

14. period: 1840-1860

15. style, design or folk type: German Vernacular

16. architect or engineer

17. contractor or builder

18. primary building mat./construction: Log

19. original use: R

20. present use: R

21. condition: A

22. integrity: P

2. municipality: Chambersburg

6. other name (historic name if any)

23. site plan with north arrow



3. street address or specific location: 245 E. Liberty Street

24. photo notation
Borough of Chambersburg

25. file/location

26. brief description (note unusual features, integrity, environment, threats and associated buildings)

1½-story central chimneyed Germanic log house. Four bays.

RECEIVED
JAN 26 1982
NATIONAL REGISTER

(continue on back if necessary)

4. survey code: 245EL

27. history, significance and/or background

(continue on back if necessary)

sources of information

(continue on back if necessary)

29. prepared by:
Schein/Hearne

30. date: 8/14/80 revision(s)

PENNSYLVANIA HISTORIC RESOURCE SURVEY FORM
OFFICE OF HISTORIC PRESERVATION Box 1026
PA HISTORICAL & MUSEUM COMMISSION Harrisburg, PA 17120

7. Local survey organization: John Schein Associates

1. County: Franklin

5. present name:

8. property owners name and address: Franklin County
1 N. Main St.

9. tax parcel number / other number: IC-57-47

10. U.T.M. zone / easting / northing

11. status (other surveys, lists etc.)

usgs sheet:

12. classification
site ( ) structure ( ) object ( )
building (X)
in N.R. district yes ( ) no (X)

13. date(s) (how determined)

14. period: 1920-1940

15. style, design or folk type: Neoclassical Revival

16. architect or engineer

17. contractor or builder

18. primary building mat./construction: Marble

19. original use: Bank

20. present use: Government

21. condition: AA

22. integrity: E

6. other name (historic name if any)

2. municipality: Chambersburg

23. site plan with north arrow

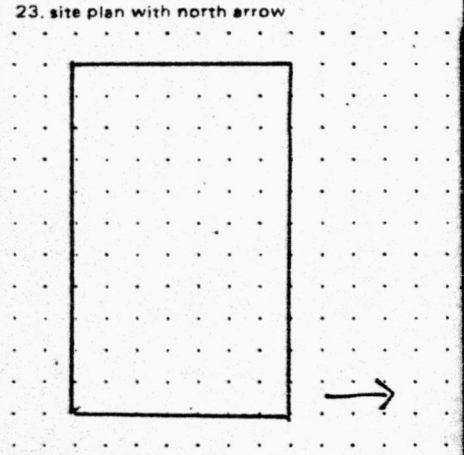



24. photo notation: Borough of Chambersburg

25. file/location

3. street address or specific location: 100 Lincoln Way East

26. brief description (note unusual features, integrity)

2-story colonaded Neoclassical Revival marble building with Ionic pilasters and quoins. Superb country example in fine condition.

RECEIVED
JAN 26 1982
NATIONAL REGISTER

(continue on back if necessary)

27. history, significance and/or background

(continue on back if necessary)

ources of information

(continue on back if necessary)

29. prepared by: Schein/Hearne

30. date: 8/20/80

revision(s)

4. survey code: 100LWE

PENNSYLVANIA HISTORIC RESOURCE SURVEY FORM
OFFICE OF HISTORIC PRESERVATION Box 1026
PA HISTORICAL & MUSEUM COMMISSION Harrisburg, PA 17120

7. Local survey organization: John Schein Associates

1. County: Franklin

5. present name: Washington House

8. property owners name and address:
James R. Scott, Inc.
169 W. High Street
Carlisle, PA 17013

9. tax parcel number / other number: IC-57-68

10. U.T.M. zone / easting / northing

11. status (other surveys, lists etc.): Cooper

usgs sheet:

12. classification: site ( ) structure ( ) object ( ) building(X) in N.R. district yes ( ) no (X)

13. date(s) (how determined)

14. period: 1900-1920

15. style, design or folk type: Second Renaissance Revival

19. original use: Hotel

20. present use: Hotel

16. architect or engineer

17. contractor or builder

18. primary building mat./construction: BR

21. condition: AA

22. integrity: A

2. municipality: Chambersburg

6. other name (historic name if any): Washington Hotel

23. site plan with north arrow

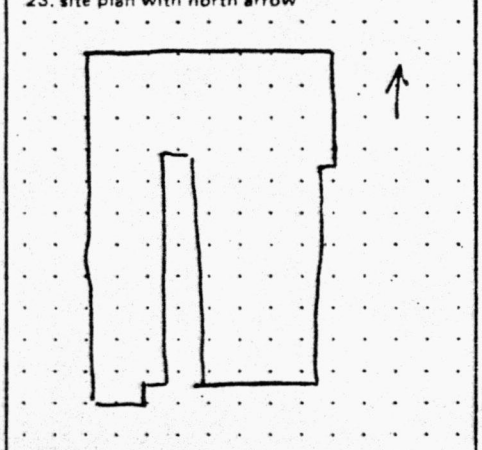



3. street address or specific location: 204-210 Lincoln Way East

24. photo notation: Borough of Chambersburg

25. file/location

4. survey code: 204-210LWE

26. brief description (note unusual features, integrity, environment, threats and associated buildings)

4-story hotel redone in the Second Renaissance Revival style, having much earlier brick fabric covered with stucco. Spanish tile roof with stick style brackets. 4th story arched windows on LWE. Keystone lintels 2nd and 3rd story windows, and stucco quoins. First floor has granite Renaissance style window and door openings.

RECEIVED
JAN 26 1982
NATIONAL REGISTER

(continue on back if necessary)

27. history, significance and/or background

(continue on back if necessary)

sources of information

(continue on back if necessary)

29. prepared by: Schein/Hearne

30. date: 8/8/80

revision(s)

PENNSYLVANIA HISTORIC RESOURCE SURVEY FORM
OFFICE OF HISTORIC PRESERVATION Box 1026
PA HISTORICAL & MUSEUM COMMISSION Harrisburg, PA 17120

7. Local survey organization: John Schein Associates

1. County: Franklin

5. present name:

8. property owners name and address: W. L. Wagner, Inc.

9. tax parcel number / other number: 1C-58-45A

10. U.T.M. zone / easting / northing

11. status (other surveys, lists etc.): Cooper

usgs sheet:

12. classification: site ( ) structure ( ) object ( ) building (X) in N.R. district yes ( ) no (X)

13. date(s) (how determined)

14. period: 1840-1860

15. style, design or folk type: Classically fenestrated (1)

19. original use: tavern

20. present use: tavern

16. architect or engineer

17. contractor or builder

18. primary building mat./construction: BR/F.B.

21. condition: AA

22. integrity: E

2. municipality: Chambersburg

6. other name (historic name if any)

3. street address or specific location: 346-348 Lincoln Way East

4. survey code: 346-348LWE

23. site plan with north arrow

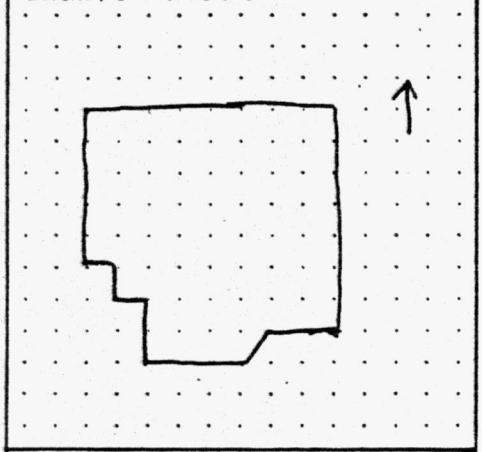

BLACK AND WHITE PRINT(S)
3½" x 5" enlargement or medium format contact
note location of negative in block 24.

24. photo notation: Borough of Chambersburg

25. file/location

26. brief description (note unusual features, integrity, environment, threats and associated buildings)

2½-story classically fenestrated I house in continuous use as a tavern. Gothic Revival lintels and 20th C. sash. Intrusion-appendages to rear and east.

RECEIVED
JAN 26 1982
NATIONAL REGISTER

(continue on back if necessary)

27. history, significance and/or background

(continue on back if necessary)

sources of information

(continue on back if necessary)

29. prepared by: Schein/Hearne

30. date: 8/8/80

revision(s)

PENNSYLVANIA HISTORIC RESOURCE SURVEY FORM
OFFICE OF HISTORIC PRESERVATION Box 1026
PA HISTORICAL & MUSEUM COMMISSION Harrisburg, PA 17120

7. Local survey organization: John Schein Associates

1. County: Franklin

5. present name:

8. property owners name and address: Allan Jennings
P. O. Box 188

9. tax parcel number / other number: E-16 B-16

10. U.T.M. zone / easting / northing

11. status (other surveys, lists etc.)

usgs sheet:

12. classification
site ( ) structure ( ) object ( )
building (X)
in N.R. district yes ( ) no (X)

13. date(s) (how determined)

14. period: 1820-1840

15. style, design or folk type: Federal

19. original use: R

20. present use: C/R

16. architect or engineer

17. contractor or builder

18. primary building mat./construction: BR/F.B.

21. condition: AA

22. integrity: A

2. municipality: Chambersburg

6. other name (historic name if any)

23. site plan with north arrow



BLACK AND WHITE PRINT(S)
3½" x 5" enlargement or medium format contact
note location of negative in block 24.

24. photo notation: Borough of Chambersburg

25. file/location

3. street address or specific location: 204 Lincoln Way West

26. brief description (note unusual features, integrity, environment, threats and associated buildings)

3/3 Flemish bonded Federal house with Italianate modifications. 2½-story. Painted. Altered 1st floor for commercial purposes.

RECEIVED
JAN 26 1982
NATIONAL REGISTER

(continue on back if necessary)

27. history, significance and/or background

(continue on back if necessary)

4. survey code: 204LWW

sources of information

(continue on back if necessary)

29. prepared by: Schein/Hearne

30. date: 8/24/80

revision(s)

PENNSYLVANIA HISTORIC RESOURCE SURVEY FORM
OFFICE OF HISTORIC PRESERVATION Box 1026
PA HISTORICAL & MUSEUM COMMISSION Harrisburg, PA 17120

7. Local survey organization: John Schein Associates

1. County: Franklin

5. present name:

8. property owners name and address: Harry D. & Mildred Harvie

9. tax parcel number / other number: IC-58-20

10. U.T.M. zone / easting / northing

11. status (other surveys, lists etc.)

usgs sheet:

12. classification
site ( ) structure ( ) object ( )
building (X)
in N.R. district yes ( ) no (X)

13. date(s) (how determined)

14. period: 1860-1880

15. style, design or folk type: Gothic Revival

16. architect or engineer

17. contractor or builder

18. primary building mat./construction: BR

19. original use: R

20. present use: R

21. condition: AA

22. integrity: E

6. other name (historic name if any):

2. municipality: Chambersburg

23. site plan with north arrow

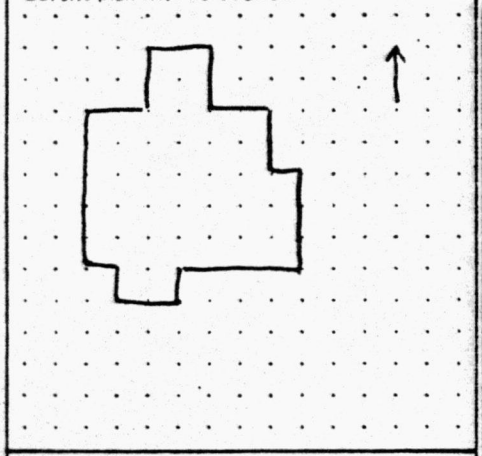



24. photo notation: Borough of Chambersburg

25. file/location

3. street address or specific location: 315 Lincoln Way East

26. brief description (note unusual features, integrity, environment, threats and associated buildings)

2½-story Downing style Victorian Gothic of painted common bond brick. Balanced dependencies off central block. Handsome setting on hill above street. Fanlit doorway onto 2nd story balcony on 2-story central bay. Slate roof.

RECEIVED
JAN 26 1982
NATIONAL REGISTER

(continue on back if necessary)

27. history, significance and/or background

(continue on back if necessary)

sources of information

(continue on back if necessary)

29. prepared by: Schein/Hearne

30. date: 8/8/80

revision(s)

4. survey code: 315LWE

PENNSYLVANIA HISTORIC RESOURCE SURVEY FORM
OFFICE OF HISTORIC PRESERVATION Box 1026
PA HISTORICAL & MUSEUM COMMISSION Harrisburg, PA 17120

7. Local survey organization: John Schein Associates

1. County: Franklin

5. present name:

8. property owners name and address: Mary D. Gilda

9. tax parcel number / other number: IC-58-13

10. U.T.M. zone / easting / northing

11. status (other surveys, lists etc.): Cooper

usgs sheet:

12. classification: site ( ) structure ( ) object ( ) building (X) in N.R. district yes ( ) no (X)

13. date(s) (how determined)

14. period: 1820-1840

15. style, design or folk type: Classically fenestrated 5/5

19. original use: R

20. present use: R

16. architect or engineer

17. contractor or builder

18. primary building mat./construction: BR

21. condition: AA

22. integrity: E

23. site plan with north arrow

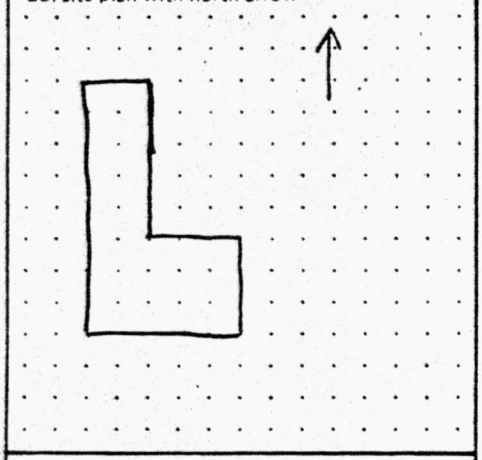

BLACK AND WHITE PRINT(S)
3½" x 5" enlargement or medium format contact
note location of negative in block 24.

6. other name (historic name if any):

2. municipality: Chambersburg

24. photo notation: Borough of Chambersburg

25. file/location

3. street address or specific location: 273 Lincoln Way East

26. brief description (note unusual features, integrity, environment, threats and associated buildings)

2½-story Flemish-bond painted brick house with classical fenestration. First floor has unusual original trigraph windows and fanlit entrance with original moldings. 20th C. portico. The gable ends are corbeled. Plinth block lintels. Sits above street level.

RECEIVED
JAN 26 1982
NATIONAL REGISTER

(continue on back if necessary)

27. history, significance and/or background

(continue on back if necessary)

sources of information

(continue on back if necessary)

29. prepared by: Schein/Hearne

30. date: 8/8/80

revision(s):

4. survey code: 273LWE

PENNSYLVANIA HISTORIC RESOURCE SURVEY FORM
OFFICE OF HISTORIC PRESERVATION Box 1026
PA HISTORICAL & MUSEUM COMMISSION Harrisburg, PA 17120

7. Local survey organization: John Schein Associates

1. County: Franklin

5. present name:

8. property owners name and address:
James M. & Joan P. Smith
Route 1
St. Thomas, PA 17252

9. tax parcel number / other number: IC-58-8

10. U.T.M. zone / easting / northing:

11. status (other surveys, lists etc.): Cooper

usgs sheet:

12. classification: site ( ) structure ( ) object ( ) building (X)
in N.R. district yes ( ) no (X)

13. date(s) (how determined):

14. period: 1840-1860

15. style, design or folk type: Victorian Italianate

19. original use: R

20. present use: C/R

16. architect or engineer:

17. contractor or builder:

18. primary building mat./construction: Br

21. condition: AA

22. integrity: E

6. other name (historic name if any):

2. municipality: Chambersburg

23. site plan with north arrow

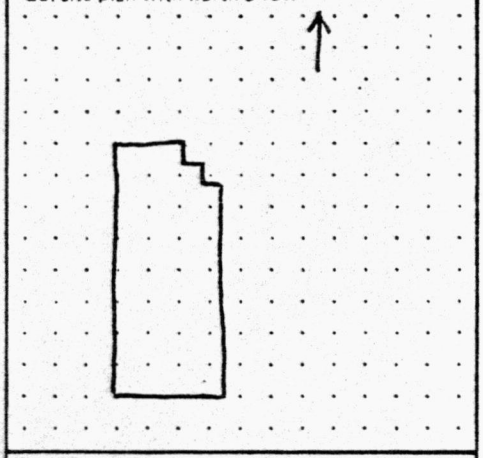

BLACK AND WHITE PRINT(S)
3½" x 5" enlargement or medium format contact
note location of negative in block 24.

24. photo notation: Borough of Chambersburg

25. file/location:

3. street address or specific location: 247 Lincoln Way East

4. survey code: 247LWE

26. brief description (note unusual features, integrity, environment, threats and associated buildings)

2½-story Victorian Italianate with repressed brick facade in exquisite condition. Sandstone ashlar watertable and sills and lintels. Original double doors and shutters. Molded entryway with large bracketed hood lintel.

RECEIVED
JAN 26 1982
NATIONAL REGISTER

(continue on back if necessary)

27. history, significance and/or background

First repressed brick facade in Chambersburg.

(continue on back if necessary)

sources of information

Cooper

(continue on back if necessary)

29. prepared by: Schein/Hearne

30. date: 8/8/80

revision(s):

PENNSYLVANIA HISTORIC RESOURCE SURVEY FORM
OFFICE OF HISTORIC PRESERVATION Box 1026
PA HISTORICAL & MUSEUM COMMISSION Harrisburg, PA 17120

7. Local survey organization: John Schein Associates

1. County: Franklin

5. present name: Chambersburg Club

8. property owners name and address: Chambersburg Club

9. tax parcel number / other number: IC-58-4

10. U.T.M. zone / easting / northing

11. status (other surveys, lists etc.)

usgs sheet:

12. classification: site ( ) structure ( ) object ( ) building (X) in N.R. district yes ( ) no (X)

13. date(s) (how determined)

14. period: 1860-1880

15. style, design or folk type: Italian Villa

19. original use: R

20. present use: Club

16. architect or engineer

17. contractor or builder

18. primary building mat./construction: BR

21. condition: AA

22. integrity: E

23. site plan with north arrow

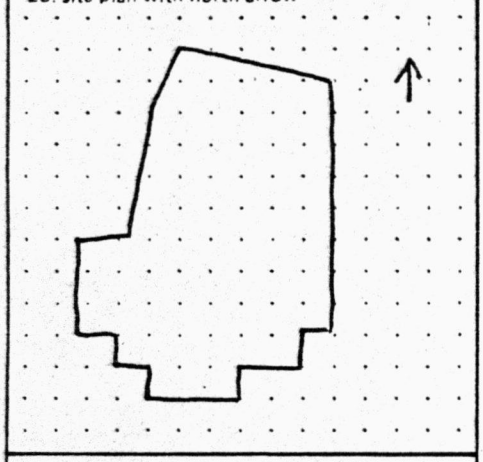

BLACK AND WHITE PRINT(S)
3½" x 5" enlargement or medium format contact
note location of negative in block 24.

6. other name (historic name if any)

2. municipality: Chambersburg

24. photo notation: Borough of Chambersburg

3. street address or specific location: 225 Lincoln Way East

25. file/location

26. brief description (note unusual features, integrity, environment, threats and associated buildings)

2-story Italian Villa with superb double-bracketed cornice and bracketed 1st-story porch. Of painted ordinary brick, the building has a central protruding section with 3 arched gable windows, a pair of 2nd-story arched windows, and 5 openings on the first level.

RECEIVED
JAN 26 1982
NATIONAL REGISTER

(continue on back if necessary)

27. history, significance and/or background

(continue on back if necessary)

sources of information

(continue on back if necessary)

29. prepared by: Schein/Hearne

30. date: 8/8/80

revision(s)

4. survey code: 225LWE

PENNSYLVANIA HISTORIC RESOURCE SURVEY FORM
OFFICE OF HISTORIC PRESERVATION Box 1026
PA HISTORICAL & MUSEUM COMMISSION Harrisburg, PA 17120

7. Local survey organization: John Schein Associates

1. County: Franklin

5. present name:

8. property owners name and address:
E. P. & Esther Fogelsonger
c/o Adrian Simpson
171 Lincoln Way East

9. tax parcel number / other number: 10-57-18

10. U.T.M. zone / easting / northing
usgs sheet:

11. status (other surveys, lists etc.)

12. classification
site ( ) structure ( ) object ( )
building (X)
in N.R. district yes ( ) no (XX)

13. date(s) (how determined)

14. period: 1880-1900

15. style, design or folk type: Stick style

19. original use: C/R

20. present use: C/R

16. architect or engineer

17. contractor or builder

18. primary building mat./construction

21. condition: AA

22. integrity: E

23. site plan with north arrow



6. other name (historic name if any)

2. municipality: Chambersburg

24. photo notation
Borough of Chambersburg

25. file/location

3. street address or specific location: 67 173 Lincoln Way East

26. brief description (note unusual features, integrity, environment, threats and associated buildings)

2½-story gable roof repressed brick building with (sandblasted) granite sills and foundation. Stick style bracketed cornice and 2-story central bay with balcony. 2 dormers with Stick style decoration.

RECEIVED
JAN 26 1982
NATIONAL REGISTER

(continue on back if necessary)

27. history, significance and/or background

(continue on back if necessary)

. sources of information

(continue on back if necessary)

29. prepared by:
Schein/Hearne

30. date: 8/8/80

revision(s)

4. survey code: 173LWE

PENNSYLVANIA HISTORIC RESOURCE SURVEY FORM
OFFICE OF HISTORIC PRESERVATION Box 1026
PA HISTORICAL & MUSEUM COMMISSION Harrisburg, PA 17120

7. Local survey organization: John Schein Associates

1. County: Franklin

5. present name:

8. property owners name and address: Alexander Beattie
700 Highland Avenue

9. tax parcel number / other number: IC-49-84

10. U.T.M. zone / easting / northing

11. status (other surveys, lists etc.)

usgs sheet:

12. classification: site ( ) structure ( ) object ( ) building XX in N.R. district yes ( ) no XX

13. date(s) (how determined): 1864 (plaque)

14. period: 1860-1880

15. style, design or folk type: Italianate mansion

19. original use: R

20. present use: R

16. architect or engineer

17. contractor or builder

18. primary building mat./construction: BR/F.B.

21. condition: A

22. integrity: A

2. municipality: Chambersburg

6. other name (historic name if any):

23. site plan with north arrow

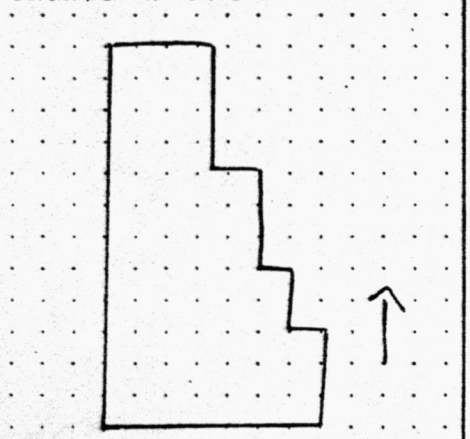

BLACK AND WHITE PRINT(S)
3½" x 5" enlargement or medium format contact
note location of negative in block 24.

3. street address or specific location: 127 Lincoln Way West

24. photo notation: Borough of Chambersburg

25. file/location

26. brief description (note unusual features, integrity, environment, threats and associated buildings)

3-story Italianate mansion built upon a 2-story Flemish-bond classically fenestrated structure c.1840. Originally a 2/3 Georgian with dependency, as indicated by the brickbond. Watertable is continuous onto both parts. Fine bracketed cornice. The Italianate modifications remain, as in the fine doorways. Limestone foundation and brick walls severely sandblasted.

4. survey code: 127LWW

RECEIVED
JAN 26 1982
NATIONAL REGISTER

(continue on back if necessary)

27. history, significance and/or background

(continue on back if necessary)

sources of information

(continue on back if necessary)

29. prepared by: Schein/Hearne

30. date: 8/9/80

revision(s)

PENNSYLVANIA HISTORIC RESOURCE SURVEY FORM
OFFICE OF HISTORIC PRESERVATION Box 1026
PA HISTORICAL & MUSEUM COMMISSION Harrisburg, PA 17120

7. Local survey organization: John Schein Associates

1. County: Franklin

5. present name:

8. property owners name and address: Lucy C. Foust Benchoff
141 Lincoln Way West

9. tax parcel number / other number: 18-56-184

10. U.T.M. zone / easting / northing

11. status (other surveys, lists etc.)

usgs sheet:

12. classification: site ( ) structure ( ) object ( ) building (X) in N.R. district yes ( ) no (XX)

13. date(s) (how determined)

14. period: 1860-1880

15. style, design or folk type: VG

16. architect or engineer

17. contractor or builder

18. primary building mat./construction: BR

19. original use: R

20. present use: R

21. condition: AA

22. integrity: E

2. municipality: Chambersburg

6. other name (historic name if any)

23. site plan with north arrow

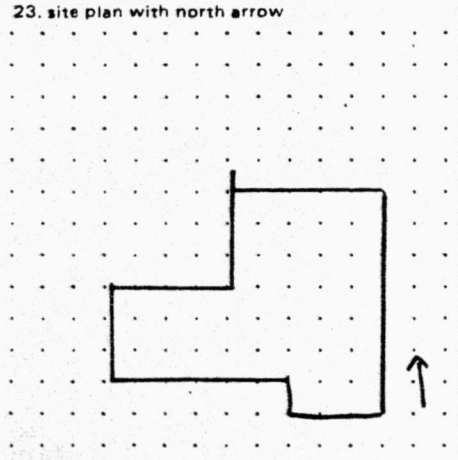

BLACK AND WHITE PRINT(S)
3½" x 5" enlargement or medium format contact
note location of negative in block 24.

24. photo notation: Borough of Chambersburg

25. file/location

3. street address or specific location: 141 Lincoln Way West

26. brief description (note unusual features, integrity, environment, threats and associated buildings)

2½-story Downing style brick house owned by the Chambers family and rebuilt immediately after The Great Fire, replacing a prominent Greek Revival mansion. 3-bay main portion with 2-bay dependency. Gothic appointments, in particular, fine Gothic style porch. Painted yellow.

RECEIVED
JAN 26 1982
NATIONAL REGISTER

(continue on back if necessary)

27. history, significance and/or background

(continue on back if necessary)

sources of information

(continue on back if necessary)

29. prepared by: Schein/Hearne

30. date: 8/19/80

revision(s)

4. survey code: 141LWW

PENNSYLVANIA HISTORIC RESOURCE SURVEY FORM
OFFICE OF HISTORIC PRESERVATION Box 1026
PA HISTORICAL & MUSEUM COMMISSION Harrisburg, PA 17120

7. Local survey organization: John Schein Associates

1. County: Franklin

5. present name:

8. property owners name and address:
Mt. Moriah Baptist Church
230 Mt. Moriah

9. tax parcel number / other number: 1E-10-26

10. U.T.M. zone / easting / northing

11. status (other surveys, lists etc.)

usgs sheet:

12. classification
site ( ) structure ( ) object ( )
building (X)
in N.R. district yes ( ) no (X)

13. date(s) (how determined): 1887 (datestone)

14. period

15. style, design or folk type: Gothic

19. original use: church

20. present use: church

16. architect or engineer

17. contractor or builder

18. primary building mat./construction: BR

21. condition: AA

22. integrity: A

2. municipality: Chambersburg

6. other name (historic name if any)

23. site plan with north arrow

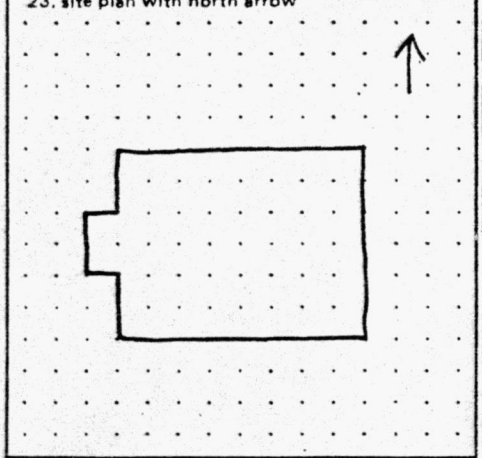



3. street address or specific location: 230 Mt. Moriah St.

24. photo notation
Borough of Chambersburg

25. file/location

26. brief description (note unusual features, integrity, environment, threats and associated buildings)

1½-story meeting house with 1st-floor relieving arches on 3 bays, the center bay being a projection. Gable window in diamond position. Ordinary bond. Intrusion in front.

RECEIVED
JAN 26 1982
NATIONAL REGISTER

(continue on back if necessary)

27. history, significance and/or background

(continue on back if necessary)

28. sources of information

(continue on back if necessary)

29. prepared by:
Schein/Hearne

30. date: 8/14/80

revision(s)

4. survey code: 230MM

PENNSYLVANIA HISTORIC RESOURCE SURVEY FORM
OFFICE OF HISTORIC PRESERVATION Box 1026
PA HISTORICAL & MUSEUM COMMISSION Harrisburg, PA 17120

7. Local survey organization: John Schein Associates

1. County: Franklin

5. present name:

8. property owners name and address: Chambersburg Trust Co.

9. tax parcel number / other number: IC-57-13

10. U.T.M. zone / easting / northing

11. status (other surveys, lists etc.)

usgs sheet:

12. classification: site ( ) structure ( ) object ( ) building (x) in N.R. district yes ( ) no (x)

13. date(s) (how determined)

14. period: 1900-1920

15. style, design or folk type: Second Renaissance Revival

19. original use: Commercial

20. present use: C

16. architect or engineer

17. contractor or builder

18. primary building mat./construction

21. condition: AA

22. integrity: A

2. municipality: Chambersburg

6. other name (historic name if any)

23. site plan with north arrow

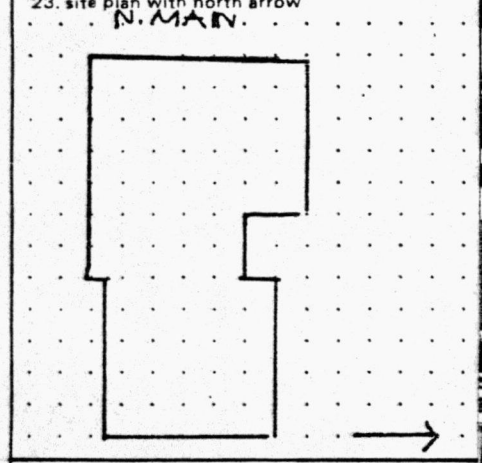



3. street address or specific location: 14 N. Main

24. photo notation:)rough of Chambersburg

25. file/location

26. brief description (note unusual features, integrity, environment, threats and associated buildings)

5-story Commercial, Second Renaissance Revival. Brick with sandstone lintels. Massive cornice. First floor altered recently in colonial manner. High Victorian Italianate rear appendage.

RECEIVED
JAN 26 1982
NATIONAL REGISTER

(continue on back if necessary)

27. history, significance and/or background

(continue on back if necessary)

ources of information

(continue on back if necessary)

29. prepared by: Schein/Hearne

30. date: 8/16

revision(s)

4. survey code: 14NM

PENNSYLVANIA HISTORIC RESOURCE SURVEY FORM
OFFICE OF HISTORIC PRESERVATION Box 1026
PA HISTORICAL & MUSEUM COMMISSION Harrisburg, PA 17120

7. Local survey organization: John Schein Associates

1. County: Franklin

5. present name:

8. property owners name and address: Max Madden
46 N. Main

9. tax parcel number / other number: IC-49-70

10. U.T.M. zone easting northing
usgs sheet:

11. status (other surveys, lists etc.)

12. classification
site ( ) structure ( ) object ( )
building (X)
in N.R. district yes ( ) no (X)

13. date(s) (how determined)

14. period: 1860-1880

15. style, design or folk type: High Victorian Italianate

19. original use: Hotel

20. present use: C/R

16. architect or engineer

17. contractor or builder

18. primary building mat./construction: BR

21. condition: AA

22. integrity: A

2. municipality: Chambersburg

6. other name (historic name if any): National Hotel

23. site plan with north arrow

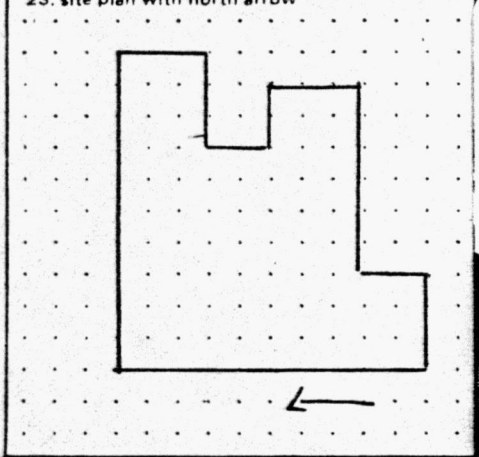



3. street address or specific location: 44-46-48 N. Main

24. photo notation: Borough of Chambersburg

25. file/location

4. survey code: 44-48NM

26. brief description (note unusual features, integrity, environment, threats and associated buildings)

3-story High Victorian Italianate hotel with 2 commercial bays and an hotel entrance on first floor. 8 openings on 2nd and 3rd stories. Outstanding hood lintels and superb bracketed cornice.

RECEIVED
JAN 26 1982
NATIONAL REGISTER

(continue on back if necessary)

27. history, significance and/or background

(continue on back if necessary)

sources of information

(continue on back if necessary)

29. prepared by: Schein/Hearne

30. date: 8/16/80

revision(s)

PENNSYLVANIA HISTORIC RESOURCE SURVEY FORM
OFFICE OF HISTORIC PRESERVATION Box 1026
PA HISTORICAL & MUSEUM COMMISSION Harrisburg, PA 17120

7. Local survey organization: John Schein Associates

1. County: Franklin

5. present name:

8. property owners name and address:
Archie V. & Mary A. Strickland
Heritage Dr. - Lake Heritage
Gettysburg, PA 17325

9. tax parcel number / other number: IC-49-71

10. U.T.M. zone / easting / northing

11. status (other surveys, lists etc.)

usgs sheet:

12. classification
site ( ) structure ( ) object ( )
building (X)
in N.R. district yes ( ) no (X)

13. date(s) (how determined)

14. period: 1900-1920

15. style, design or folk type: Second Renaissance Revival

19. original use: C/R

20. present use: C/R

16. architect or engineer

17. contractor or builder

18. primary building mat./construction: BR

21. condition: AA

22. integrity: E

6. other name (historic name if any)

2. municipality: Chambersburg

23. site plan with north arrow

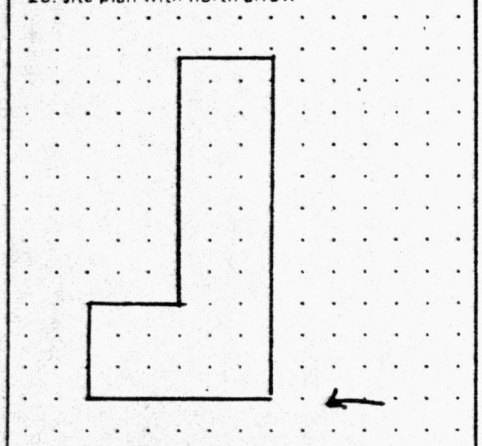

BLACK AND WHITE PRINT(S)
3½" x 5" enlargement or medium format contact
note location of negative in block 24.

3. street address or specific location: 50-56 N. Main

24. photo notation: Borough of Chambersburg

25. file/location

26. brief description (note unusual features, integrity, environment, threats and associated buildings)

3-story Commercial/residential building in Second Renaissance Revival style. Triple bond brick with various Classical sandstone surrounds. Massive central arch 2nd & 3rd story opening; massive cornice. Original commercial opening.



(continue on back if necessary)

4. survey code: 50-56NM

27. history, significance and/or background

(continue on back if necessary)

. sources of information

(continue on back if necessary)

29. prepared by: Schein/Hearne

30. date: 8/16/80

revision(s)

PENNSYLVANIA HISTORIC RESOURCE SURVEY FORM
OFFICE OF HISTORIC PRESERVATION Box 1026
PA HISTORICAL & MUSEUM COMMISSION Harrisburg, PA 17120

7. Local survey organization: John Schein Associates

1. County: Franklin

5. present name:

8. property owners name and address:
Billy G. & Edith Simms
32 W. Main St.
Fayetteville, PA 17222

9. tax parcel number / other number: IC-49-74

10. U.T.M. zone / easting / northing:

11. status (other surveys, lists etc.):

usgs sheet:

12. classification
site ( ) structure ( ) object ( )
building (X)
in N.R. district yes ( ) no (X)

13. date(s) (how determined):

14. period: 1920-1940

15. style, design or folk type: Commercial Georgian Revival

19. original use: C/R

20. present use: C/R

16. architect or engineer:

17. contractor or builder:

18. primary building mat./construction: Brick

21. condition: A

22. integrity: E

2. municipality: Chambersburg

6. other name (historic name if any):

23. site plan with north arrow

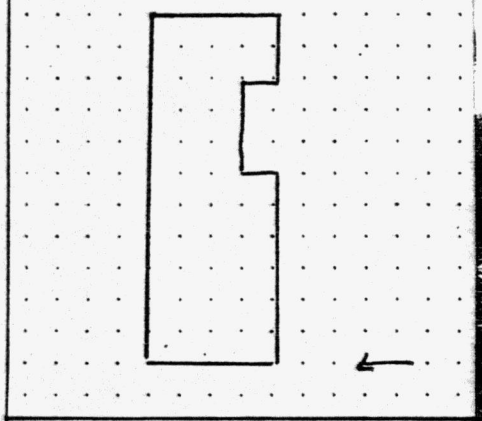



24. photo notation
Borough of Chambersburg

25. file/location

3. street address or specific location: 74-72 N. Main

26. brief description (note unusual features, integrity, [illegible] and associated buildings)

3-story English bond tapestry brick with gauged arch keystones. Classical entablature. Flat roof. Original storefront with marble and cast stone and bronze mullions. Paired second story balconies.

RECEIVED
JAN 26 1982
NATIONAL REGISTER

(continue on back if necessary)

27. history, significance and/or background

(continue on back if necessary)

28. sources of information

(continue on back if necessary)

29. prepared by:
Schein/Hearne

30. date: 8/16/80

revision(s):

4. survey code: 74-72NM

PENNSYLVANIA HISTORIC RESOURCE SURVEY FORM
OFFICE OF HISTORIC PRESERVATION Box 1026
PA HISTORICAL & MUSEUM COMMISSION Harrisburg, PA 17120

58

7. Local survey organization: John Schein Associates

1. County: Franklin

5. present name: Coyle Free Library

8. property owners name and address: Coyle Free Library
102 N. Main

9. tax parcel number / other number: 1C-49-34

10. U.T.M. zone / easting / northing / usgs sheet:

11. status (other surveys, lists etc.)

12. classification: site ( ) structure ( ) object ( ) building XX
in N.R. district yes ( ) no (X)

13. date(s) (how determined)

14. period: 1900-1920

15. style, design or folk type: Neoclassical Revival

19. original use: Post office

20. present use: Library

16. architect or engineer

17. contractor or builder

18. primary building mat./construction: Caststone

21. condition: AA

22. integrity: E

6. other name (historic name if any): Post Office

2. municipality: Chambersburg

23. site plan with north arrow

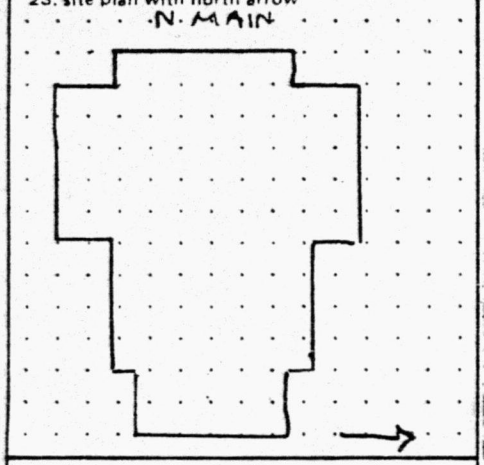



24. photo notation: Borough of Chambersburg

25. file/location

3. street address or specific location: 102 N. Main Street

26. brief description (note unusual features, integrity, environment, threats and associated buildings)

2-story Neoclassical Revival building, originally a post office, now the local library. Cast stone center portion with 2 Flemish-bond buff brick dependencies. Terra Cotta collanade. Cast stone entryway. Fine example of Neoclassical Revival architecture in a governmental building

RECEIVED
JAN 26 1982
NATIONAL REGISTER

(continue on back if necessary)

4. survey code: 102NM

27. history, significance and/or background

(continue on back if necessary)

28. sources of information

(continue on back if necessary)

29. prepared by: Schein/Hearne

30. date: 8/19/80

revision(s)

PENNSYLVANIA HISTORIC RESOURCE SURVEY FORM
OFFICE OF HISTORIC PRESERVATION Box 1026
PA HISTORICAL & MUSEUM COMMISSION Harrisburg, PA 17120

7. Local survey organization: John Schein Associates

5. present name

1. County: Franklin

8. property owners name and address: Donald Coldsmith
351 Philadelphia Avenue

9. tax parcel number / other number: 1C-41-37

10. U.T.M. zone easting northing

11. status (other surveys, lists etc.)

usgs sheet:

12. classification
site ( ) structure ( ) object ( )
building (X)
in N.R. district yes ( ) no (X)

13. date(s) (how determined)

14. period: 1880-1900

15. style, design or folk type: Queen Anne

19. original use: R

20. present use: R

16. architect or engineer

17. contractor or builder

18. primary building mat./construction: BR/O.B.

21. condition: AA

22. integrity: E

23. site plan with north arrow

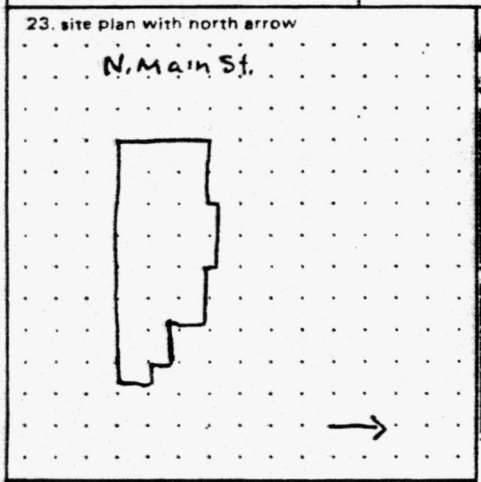



6. other name (historic name if any)

2. municipality: Chambersburb

24. photo notation: Borough of Chambersburg

25. file/location

3. street address or specific location: 232 N. Main Street

26. brief description (note unusual features, integrity, environment, threats and associated buildings)

2½-story buff brick with red mortar Queen Anne. Marble sills and lintels. Corner full height turret with pattern slate roof. The turret has a decorative brick pattern continuing the line of the adjacent cornice. 2nd-story balcony.

RECEIVED
JAN 26 1982
NATIONAL REGISTER

(continue on back if necessary)

27. history, significance and/or background

(continue on back if necessary)

28. sources of information

(continue on back if necessary)

29. prepared by: Schein/Hearne

30. date: 4/19/80

revision(s)

4. survey code: 232NM

PENNSYLVANIA HISTORIC RESOURCE SURVEY FORM
OFFICE OF HISTORIC PRESERVATION Box 1026
PA HISTORICAL & MUSEUM COMMISSION Harrisburg, PA 17120

7. Local survey organization: John Schein Associates

1. County: Franklin

5. present name:

8. property owners name and address: Paul Ambrose & Raymond Depuy
48 N. 2nd Street

9. tax parcel number / other number: IC-41-35

10. U.T.M. zone / easting / northing / usgs sheet:

11. status (other surveys, lists etc.): Cooper

12. classification: site ( ) structure ( ) object ( ) building (X) in N.R. district yes ( ) no (X)

13. date(s) (how determined)

14. period: 1820-1840

15. style, design or folk type: Classically fenestrated

19. original use: R

20. present use: R

16. architect or engineer

17. contractor or builder

18. primary building mat./construction: BR/F.B.

21. condition: AA

22. integrity: E

2. municipality: Chambersburg

6. other name (historic name if any)

23. site plan with north arrow



3. street address or specific location: 244 N. Main

24. photo notation: Borough of Chambersburg

25. file/location

26. brief description (note unusual features, integrity, environment, threats and associated buildings)

2½-story Flemish bond brick house, classically fenestrated with five bays. Gauged flat arches on the first floor have been modified to accept late Victorian arched window frames. 2nd-story frames are original. Flat top water table. Italianated molded entryway. 20th C. dormer. Original dentil and modillion cornice.
A contributing 2-story brick outbuilding lies to the rear C. 1840-1860.

4. survey code: 244NM

RECEIVED
JAN 26 1982
NATIONAL REGISTER

(continue on back if necessary)

27. history, significance and/or background

(continue on back if necessary)

28. sources of information

(continue on back if necessary)

29. prepared by: Schein/Hearne

30. date: 4/19 revision(s)

72 B

PENNSYLVANIA HISTORIC RESOURCE SURVEY FORM
OFFICE OF HISTORIC PRESERVATION Box 1026
PA HISTORICAL & MUSEUM COMMISSION Harrisburg, PA 17120

7. Local survey organization: John Schein Associates

1. County: Franklin

5. present name:

8. property owners name and address: (See back)

9. tax parcel number / other number: See back

10. U.T.M. zone / easting / northing

11. status (other surveys, lists etc.)

usgs sheet:

12. classification: site ( ) structure ( ) object ( ) building (X) in N.R. district yes ( ) no (X)

13. date(s) (how determined)

14. period: 1860-1880

15. style, design or folk type: Victorian Italianate Commercial Residential

16. architect or engineer

17. contractor or builder

18. primary building mat./construction: BR

19. original use: C/R

20. present use: C/R

21. condition: AA

22. integrity: A

6. other name (historic name if any):

2. municipality: Chambersburg

23. site plan with north arrow

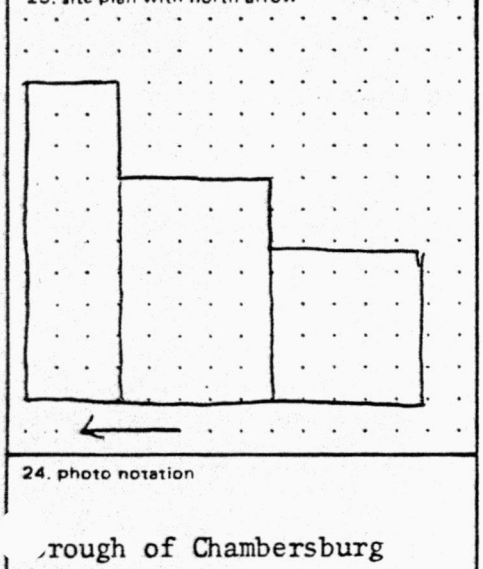

BLACK AND WHITE PRINT(S)
3½" x 5" enlargement or medium format contact
note location of negative in block 24.

24. photo notation: rough of Chambersburg

25. file/location

3. street address or specific location: I-29 N. Main St.

26. brief description (note unusual features, integrity, environment, threats and associated buildings)

6 building sequence of Commercial/Residential Italianate style with connecting cornice lines that follow the layout of the Diamond. Typical of post-fire construction. Mixture of ordinary and common bond, local and/or repressed brick.

RECEIVED
JAN 26 1982
NATIONAL REGISTER

(continue on back if necessary)

27. history, significance and/or background

(continue on back if necessary)

4. survey code: I-29NM

28. sources of information

(continue on back if necessary)

29. prepared by: Schein/Hearne

30. date: 8/8/80

revision(s)

ADDITIONAL DATA/PHOTOS number all continuations from front		4. survey code

1-5	S.J. & C.B. Myers Estate c/o Farmers & Merchants Trust Co. Memorial Square	IC-57-11
7-9 11-13	Lyle T. & Hilda K. Hanse 789 Alandale Dr.	IC-57-10
17-19	D.S. Lemaster 19 N. Main St.	IC-57-8
21-25	Violet Palmer 23 N. Main St.	IC-57-9
27-29	Charles Schlichter, Jr. 208 Heritage Rd.	IC-49-78







EVALUATOR(S)

59

PENNSYLVANIA HISTORIC RESOURCE SURVEY FORM
OFFICE OF HISTORIC PRESERVATION Box 1026
PA HISTORICAL & MUSEUM COMMISSION Harrisburg, PA 17120

7. Local survey organization: John Schein Associates

1. County: Franklin

5. present name:

8. property owners name and address:
Nick Sollenberger
353 W. Main Street
Fayetteville, PA

9. tax parcel number / other number: IC-49-21

10. U.T.M. zone / easting / northing

11. status (other surveys, lists etc.)

usgs sheet:

12. classification
site ( ) structure ( ) object ( )
building (X)
in N.R. district yes ( ) no (X)

13. date(s) (how determined)

14. period: 1880-1900

15. style, design or folk type: VRO

16. architect or engineer

17. contractor or builder

18. primary building mat./construction: BR

19. original use: C/R

20. present use: C/R

21. condition: A

22. integrity: E

2. municipality: Chambersburg

6. other name (historic name if any)

23. site plan with north arrow

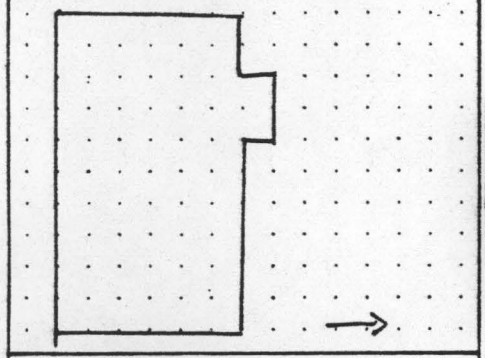



24. photo notation
Borough of Chambersburg

25. file/location

3. street address or specific location: 101-105 N. Main Street

26. brief description (note unusual features, integrity, environment, threats and associated buildings)

2-story building in Victorian Romanesque style. Commercial-Residential building with sandstone appointments, a parapet wall, and bayed turret on corner. Entryways on Main and King Streets. Once a Farmers' Market.

RECEIVED
JAN 26 1982
NATIONAL REGISTER

(continue on back if necessary)

27. history, significance and/or background

(continue on back if necessary)

. sources of information

(continue on back if necessary)

29. prepared by:
Schein/Hearne

30. date: 8/19

revision(s)

4. survey code: 101NM

PENNSYLVANIA HISTORIC RESOURCE SURVEY FORM
OFFICE OF HISTORIC PRESERVATION Box 1026
PA HISTORICAL & MUSEUM COMMISSION Harrisburg, PA 17120

7. Local survey organization: John Schein Associates

1. County: Franklin

5. present name:

8. property owners name and address: Falling Spring Presbyterian Church
N. Main Street

9. tax parcel number / other number: 1C-41-43

10. U.T.M. zone / easting / northing

11. status (other surveys, lists etc.)

usgs sheet:

12. classification
site ( ) structure ( ) object ( )
building (X)
in N.R. district yes ( ) no (X)

13. date(s) (how determined): 1803 (plaque)

14. period

15. style, design or folk type: Colonial Meeting House

19. original use: church

20. present use: church

16. architect or engineer

17. contractor or builder

18. primary building mat./construction

21. condition: AA

22. integrity: E

2. municipality: Chambersburg

6. other name (historic name if any)

23. site plan with north arrow



24. photo notation: orough of Chambersburg

25. file/location

3. street address or specific location: 221 N. Main Street

26. brief description (note unusual features, integrity, environment, threats and associated buildings)

#1. The church has a Romanesque facade on an 1803 building.
#2. Romanesque chapel (to the south of the main church).
#3. Gothic Revival parsonage 1840-1860. Painted brick of ordinary bond. 3 bays with paired openings, wood lintels.
#4. Non-contributing addition to south of parsonage.

RECEIVED
JAN 26 1982
NATIONAL REGISTER

(continue on back if necessary)

4. survey code: 221NM

27. history, significance and/or background

Founded in 1734 on land donated by Benjamin Chambers, founder of Chambersburg.
First Presbyterian Church in Chambersburg.

(continue on back if necessary)

28. sources of information

(continue on back if necessary)

29. prepared by: Schein/Hearne

30. date: 8/19/80

revision(s)

PENNSYLVANIA HISTORIC RESOURCE SURVEY FORM
OFFICE OF HISTORIC PRESERVATION Box 1026
PA HISTORICAL & MUSEUM COMMISSION Harrisburg, PA 17120

7. Local survey organization: John Schein Associates

5. present name: Farmers & Merchants Trust

1. County: Franklin

8. property owners name and address:
Farmers & Merchants Trust Co.
20 S. Main Street

9. tax parcel number / other number: 10-57-51

10. U.T.M. zone / easting / northing

11. status (other surveys, lists etc.)

usgs sheet:

12. classification
site ( ) structure ( ) object ( )
building (x)
in N.R. district yes ( ) no (x)

13. date(s) (how determined)

14. period: 1920-1940

15. style, design or folk type: Second Renaissance Revival

16. architect or engineer

17. contractor or builder

18. primary building mat./construction: BR

19. original use: bank

20. present use: bank

21. condition: AA

22. integrity: E

6. other name (historic name if any)

2. municipality: Chambersburg

23. site plan with north arrow

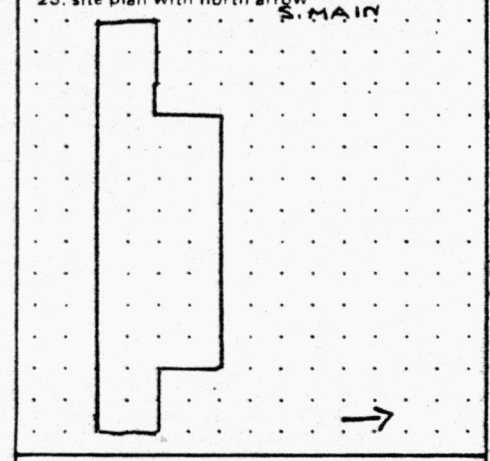



24. photo notation
Borough of Chambersburg

25. file/location

3. street address or specific location: 20 S. Main Street

26. brief description (note unusual features, integrity, environment, threats and associated buildings)

3-story ordinary bond building in the Second Renaissance style. Added art deco cornice. 2nd & 3rd stories have 5-bay, each bay being a paired window with crosseted cast, stone windows. The first floor is a classical 5-bay with Ionic pilasters and an entranceway defined by fluted Ionic columns.

RECEIVED
JAN 26 1982
NATIONAL REGISTER

(continue on back if necessary)

4. survey code: 20SM

27. history, significance and/or background

(continue on back if necessary)

sources of information

(continue on back if necessary)

29. prepared by: Schein/Hearne

30. date: 8/20/80

revision(s)

PENNSYLVANIA HISTORIC RESOURCE SURVEY FORM
OFFICE OF HISTORIC PRESERVATION Box 1026
PA HISTORICAL & MUSEUM COMMISSION Harrisburg, PA 17120

7. Local survey organization: John Schein Associates

1. County: Franklin

5. present name:

8. property owners name and address: E. Budd Olver, 100 S. Main St.

9. tax parcel number / other number: 1C-57-142

10. U.T.M. zone / easting / northing:

11. status (other surveys, lists etc.):

usgs sheet:

12. classification: site ( ) structure ( ) object ( ) building(X) in N.R. district yes ( ) no(X)

13. date(s) (how determined):

14. period: 1860-1880

15. style, design or folk type: VI/C/R

16. architect or engineer:

17. contractor or builder:

18. primary building mat./construction: BR

19. original use: C/R

20. present use: C/R

21. condition: AA

22. integrity: A

2. municipality: Chambersburg

6. other name (historic name if any):

23. site plan with north arrow



3. street address or specific location: 100 S. Main St.

24. photo notation: orough of Chambersburg

25. file/location

26. brief description (note unusual features, integrity, environment, threats and associated buildings)

Commercial painted brick structure with a curved tin cornice, elaborate corbeling below the cornice and sandstone tracery below the second-story windows.

RECEIVED
JAN 26 1982
NATIONAL REGISTER

(continue on back if necessary)

4. survey code: 100SM

27. history, significance and/or background

(continue on back if necessary)

ources of information

(continue on back if necessary)

29. prepared by: Schein/Hearne

30. date: 8/19/80

revision(s):

PENNSYLVANIA HISTORIC RESOURCE SURVEY FORM
OFFICE OF HISTORIC PRESERVATION Box 1026
PA HISTORICAL & MUSEUM COMMISSION Harrisburg, PA 17120

7. Local survey organization: John Schein Associates

1. County: Franklin

5. present name:

8. property owners name and address: Tom M. & Toula T. Kalathas
102 Lincoln Way West

9. tax parcel number / other number: 1E-1-63

10. U.T.M. zone / easting / northing

11. status (other surveys, lists etc.)

usgs sheet:

12. classification: site ( ) structure ( ) object ( ) building (X) in N.R. district yes ( ) no XX

13. date(s) (how determined)

14. period: 1880-1900

15. style, design or folk type: SRRC/R

16. architect or engineer

17. contractor or builder

18. primary building mat./construction: BR/O.B.

19. original use: C/R

20. present use: C/R

21. condition: AA

22. integrity: E

2. municipality: Chambersburg

6. other name (historic name if any)

23. site plan with north arrow

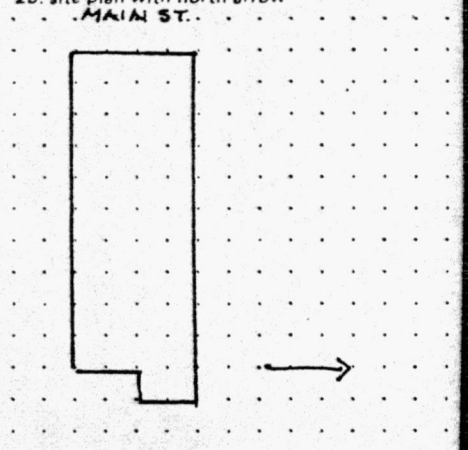



3. street address or specific location: 144 S. Main St.

24. photo notation: Borough of Chambersburg

25. file/location

26. brief description (note unusual features, integrity, environment, threats and associated buildings)

3-story Renaissance Revival Commercial/residential with 2-story bay with balustraded deck. Dentiled cornice. Sandstone quoins and keystone arches. Entranceway has balustraded deck above. Storefront opening is original.

RECEIVED
JAN 26 1982
NATIONAL REGISTER

(continue on back if necessary)

27. history, significance and/or background

(continue on back if necessary)

4. survey code: 144SM

28. sources of information

(continue on back if necessary)

29. prepared by: Schein/Hearne

30. date: 8/20

revision(s): -

PENNSYLVANIA HISTORIC RESOURCE SURVEY FORM
OFFICE OF HISTORIC PRESERVATION — Box 1026
PA HISTORICAL & MUSEUM COMMISSION — Harrisburg, PA 17120

7. Local survey organization: John Schein Associates

1. County: Franklin

5. present name:

8. property owners name and address:
Edward & Donna Kopper
85 Jeffrey Drive
Hagerstown, MD 21740

9. tax parcel number / other number: 1E-1-120

10. U.T.M. zone / easting / northing
usgs sheet:

11. status (other surveys, lists etc.): Cooper

12. classification
site ( ) structure ( ) object ( )
building (X)
in N.R. district yes ( ) no (X)

13. date(s) (how determined)

14. period: 1800-1820

15. style, design or folk type: Georgian

19. original use: R

20. present use: C/R

16. architect or engineer

17. contractor or builder

18. primary building mat./construction: BR

21. condition: A

22. integrity: A

2. municipality: Chambersburg

6. other name (historic name if any)

23. site plan with north arrow

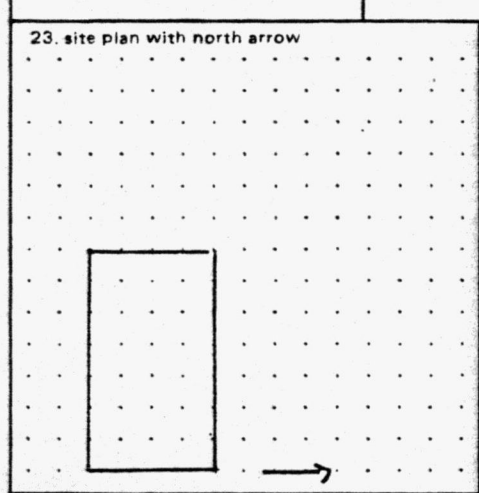



3. street address or specific location: 202 S. Main St.

24. photo notation
Borough of Chambersburg

25. file/location

26. brief description (note unusual features, integrity, environment, threats and associated buildings)

2-story Flemish bond brick building with a concave water table. Originally a four-bay structure with wood lintels cut to simulate stone. Water table. Altered 1st- floor commercial opening. Second Empire roof.

RECEIVED
JAN 26 1982
NATIONAL REGISTER

(continue on back if necessary)

27. history, significance and/or background

(continue on back if necessary)

ources of information

(continue on back if necessary)

29. prepared by:
Schein/Hearne

30. date: 8/15/80

revision(s)

4. survey code: 202SM

PENNSYLVANIA HISTORIC RESOURCE SURVEY FORM
OFFICE OF HISTORIC PRESERVATION Box 1026
PA HISTORICAL & MUSEUM COMMISSION Harrisburg, PA 17120

7. Local survey organization: John Schein Associates

1. County: Franklin

5. present name:

8. property owners name and address:
Wm. T. & Rosemary Hemsley
R. R. 2 Fairway Dr.
Fayetteville, PA 17222

9. tax parcel number / other number: 1E-1-121

10. U.T.M. zone / easting / northing
usgs sheet:

11. status (other surveys, lists etc.)

12. classification
site ( ) structure ( ) object ( )
building (X)
in N.R. district yes ( ) no (X)

13. date(s) (how determined)

14. period: 1880-1900

15. style, design or folk type: Victorian Romanesque

19. original use: R

20. present use: R

16. architect or engineer

17. contractor or builder

18. primary building mat./construction: Stone

21. condition: AA

22. integrity: E

23. site plan with north arrow

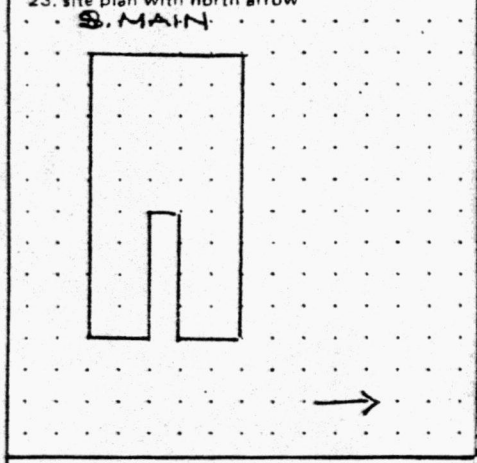



6. other name (historic name if any)

2. municipality: Chambersburg

24. photo notation
Borough of Chambersburg

25. file/location

3. street address or specific location
208 S. Main St.

26. brief description (note unusual features, integrity, environment, threats and associated buildings)

Two-story semi-detached Georgian Revival noteworthy for its unususal facade of rusticated sandstone. Duplex which has an entrance to the alley on the first floor, a continuous building line above. 2nd story has 2 tri-part windows.

RECEIVED
JAN 26 1982
NATIONAL REGISTER

(continue on back if necessary)

27. history, significance and/or background

(continue on back if necessary)

28. sources of information

(continue on back if necessary)

29. prepared by:
Schein/Hearne

30. date: 8/16

revision(s)

4. survey code: 208SM

PENNSYLVANIA HISTORIC RESOURCE SURVEY FORM
OFFICE OF HISTORIC PRESERVATION Box 1026
PA HISTORICAL & MUSEUM COMMISSION Harrisburg, PA 17120

7. Local survey organization: John Schein Associates

1. County: Franklin

5. present name:

8. property owners name and address: Sunny Hill Dev. Corp. Box N

9. tax parcel number / other number: 1E-1-136

10. U.T.M. zone / easting / northing

11. status (other surveys, lists etc.): Cooper

usgs sheet:

12. classification: site ( ) structure ( ) object ( ) building (X) in N.R. district yes ( ) no (X)

13. date(s) (how determined)

14. period: 1820-1840

15. style, design or folk type: 2/3 Georgian

19. original use: R

20. present use: R

16. architect or engineer

17. contractor or builder

18. primary building mat./construction: Limestone

21. condition: A

22. integrity: E

23. site plan with north arrow

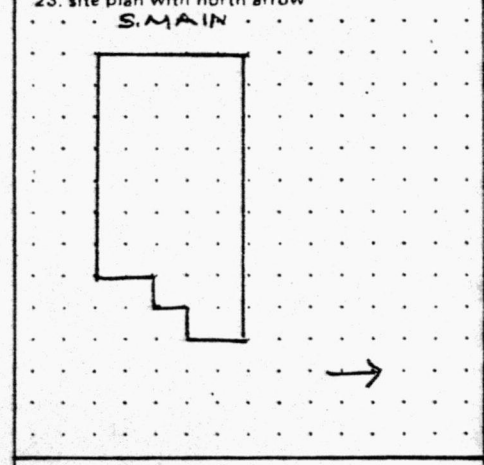



24. photo notation: Borough of Chambersburg

25. file/location

2. municipality: Chambersburg

6. other name (historic name if any)

3. street address or specific location: 232 S. Main St.

4. survey code: 232SM

26. brief description (note unusual features, integrity, environment, threats and associated buildings)

2½-story limestone house in 2/3 Georgian format. Non-original dormer and Italianate lintels.

RECEIVED
JAN 26 1982
NATIONAL REGISTER

(continue on back if necessary)

27. history, significance and/or background

(continue on back if necessary)

sources of information

(continue on back if necessary)

29. prepared by: Schein/Hearne

30. date: 8/16/80 revision(s)

PENNSYLVANIA HISTORIC RESOURCE SURVEY FORM
OFFICE OF HISTORIC PRESERVATION Box 1026
PA HISTORICAL & MUSEUM COMMISSION Harrisburg, PA 17120

7. Local survey organization: John Schein Associates

1. County: Franklin

5. present name:

8. property owners name and address:
William & Pauline Swope
R. R. 6
Chambersburg, PA

9. tax parcel number / other number: 1E-9-6

10. U.T.M. zone / easting / northing

11. status (other surveys, lists etc.)

usgs sheet:

12. classification
site ( ) structure ( ) object ( )
building (X)
in N.R. district yes ( ) no (X)

13. date(s) (how determined)

14. period: 1860-1880

15. style, design or folk type: Second Empire

16. architect or engineer

17. contractor or builder

18. primary building mat./construction: 1860-1880

19. original use: R

20. present use: R

21. condition: AA

22. integrity: E

6. other name (historic name if any)

2. municipality: Chambersburg

23. site plan with north arrow

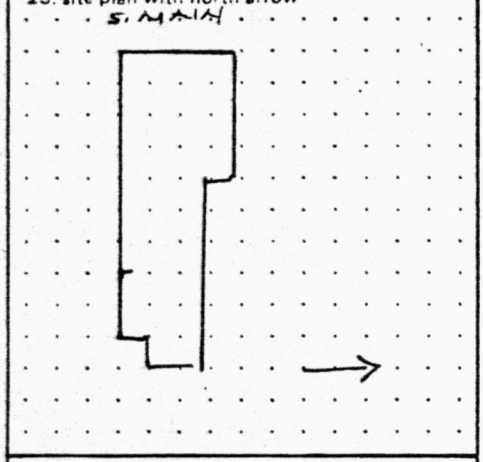

BLACK AND WHITE PRINT(S)
3½" x 5" enlargement or medium format contact
note location of negative in block 24.

3. street address or specific location: 280 S. Main St.

24. photo notation
Borough of Chambersburg

25. file/location

26. brief description (note unusual features, integrity, environment, threats and associated buildings)

2½-story 4-bay Second Empire dwelling of repressed brick with sandstone water table and arch crossets. Corbeled cornice. 3 dormers with arches. All windows have relieving arches. Unusual triangular fluted original door.

RECEIVED
JAN 26 1982
NATIONAL REGISTER

(continue on back if necessary)

27. history, significance and/or background

(continue on back if necessary)

sources of information

(continue on back if necessary)

29. prepared by:
Schein/Hearne

30. date: 8/16

revision(s)

4. survey code: 280SM

PENNSYLVANIA HISTORIC RESOURCE SURVEY FORM
OFFICE OF HISTORIC PRESERVATION Box 1026
PA HISTORICAL & MUSEUM COMMISSION Harrisburg, PA 17120

7. Local survey organization: John Schein Associates

1. County: Franklin

5. present name:

8. property owners name and address: See other side

9. tax parcel number / other number: 1E-9-71, 1E-9-73

10. U.T.M. zone / easting / northing

11. status (other surveys, lists etc.)

usgs sheet:

12. classification: site ( ) structure ( ) object ( ) building (X) in N.R. district yes ( ) no (X)

13. date(s) (how determined)

14. period: 1840-1860

15. style, design or folk type: 2/3 Georgian

16. architect or engineer

17. contractor or builder

18. primary building mat./construction: BR (also Log)

19. original use: R

20. present use: R

21. condition: A

22. integrity: A

23. site plan with north arrow

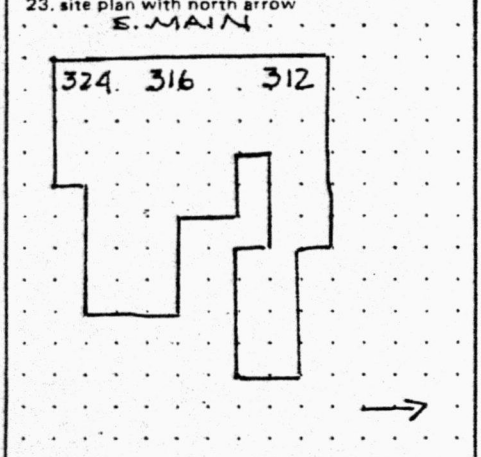

BLACK AND WHITE PRINT(S)
3½" x 5" enlargement or medium format contact
note location of negative in block 24.

24. photo notation: Borough of Chambersburg

25. file/location

2. municipality: Chambersburg

6. other name (historic name if any)

3. street address or specific location: 316 S. Main St.

4. survey code: 316SM

26. brief description (note unusual features, integrity, environment, threats and associated buildings)

Sequence of 1840's artisan townhouses. Flemish-bond, semi-detached. Altered first floor. Extension to #312 above 1st floor level with entrance below to alley. 324, although part of the sequence, is of log covered with artifical siding.

RECEIVED
JAN 26 1982
NATIONAL REGISTER

(continue on back if necessary)

27. history, significance and/or background

(continue on back if necessary)

sources of information

(continue on back if necessary)

29. prepared by: Schein/Hearne

30. date: 8/16/80 revision(s)

PENNSYLVANIA HISTORIC RESOURCE SURVEY FORM
OFFICE OF HISTORIC PRESERVATION Box 1026
PA HISTORICAL & MUSEUM COMMISSION Harrisburg, PA 17120

7. Local survey organization: John Schein Associates

1. County: Franklin

5. present name:

8. property owners name and address: C. Dean & Joan L. Bartle
156 Downey Dr.

9. tax parcel number / other number: 1E-9-139

10. U.T.M. zone / easting / northing

11. status (other surveys, lists etc.)

usgs sheet:

12. classification: site ( ) structure ( ) object ( ) building (X) in N.R. district yes ( ) no (X)

13. date(s) (how determined)

14. period: 1840-1860

15. style, design or folk type: 2/2

16. architect or engineer

17. contractor or builder

18. primary building mat./construction: BR

19. original use: R

20. present use: R

21. condition: A

22. integrity: A

2. municipality: Chambersburg

6. other name (historic name if any)

23. site plan with north arrow

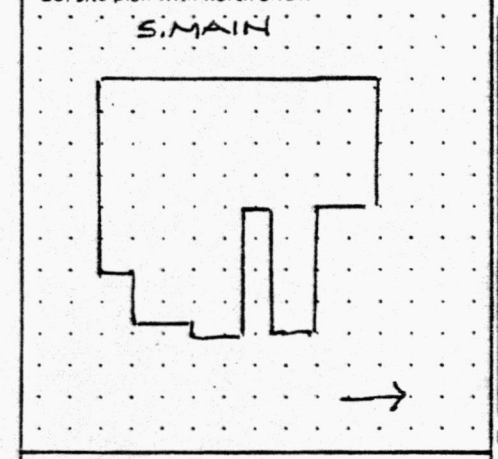



24. photo notation: Borough of Chambersburg

25. file/location

3. street address or specific location: 400 S. Main St.
402-406-412

26. brief description (note unusual features, integrity, environment, threats and associated buildings)

One of a sequence of four common-bond brick townhouses.
400 is 2 over 2 bay. Soldier arch - one roofline - all attached.
402 is 2/3 Georgian. Soldier arch - one roofline - all attached.
406 is narrow 2/3 Georgian. Soldier arch - one roofline - all attached.
412 is 4/4 single door. Soldier arch. - one roofline - all attached.

(continue on back if necessary)

RECEIVED
JAN 26 1982
NATIONAL REGISTER

27. history, significance and/or background

(continue on back if necessary)

. sources of information

(continue on back if necessary)

29. prepared by: Schein/Hearne

30. date: 8/16

revision(s)

4. survey code: 400SM

PENNSYLVANIA HISTORIC RESOURCE SURVEY FORM
OFFICE OF HISTORIC PRESERVATION Box 1026
PA HISTORICAL & MUSEUM COMMISSION Harrisburg, PA 17120

7. Local survey organization: John Schein Associates

1. County: Franklin

5. present name:

8. property owners name and address: Franklin County Industrial Development Corp.
43 S. Main

9. tax parcel number / other number: IC-57-81

10. U.T.M. zone / easting / northing

11. status (other surveys, lists etc.)

usgs sheet:

12. classification
site ( ) structure ( ) object ( )
building XX
in N.R. district yes ( ) no (XX)

13. date(s) (how determined)

14. period: 1860-1880

15. style, design or folk type: VI/C/R

19. original use: C/R

20. present use: C/R

16. architect or engineer

17. contractor or builder

18. primary building mat./construction: BR/O.B.

21. condition: AA

22. integrity: P

2. municipality: Chambersburg

6. other name (historic name if any)

23. site plan with north arrow

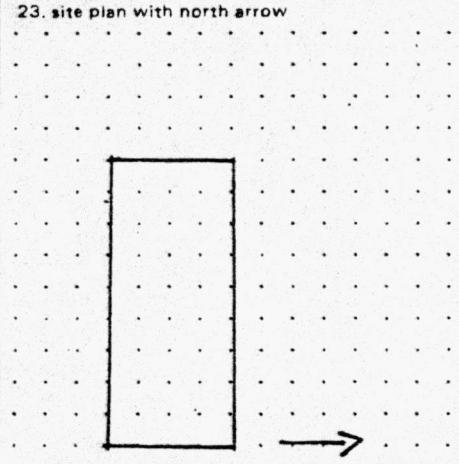



24. photo notation: Borough of Chambersburg

25. file/location

3. street address or specific location: 43-45 S. Main

26. brief description (note unusual features, integrity, environment, threats and associated buildings)

Sequence of three 3-story buildings with a continuous cornice that has massive brackets and a corbeled brick pattern. Relieving arches. Corbeled panels between 2nd & 3rd stories. Altered first floors.

RECEIVED
JAN 26 1982
NATIONAL REGISTER

(continue on back if necessary)

27. history, significance and/or background

(continue on back if necessary)

sources of information

(continue on back if necessary)

29. prepared by: Schein/Hearne

30. date: 8/16/80

revision(s)

4. survey code: 43SM

PENNSYLVANIA HISTORIC RESOURCE SURVEY FORM
OFFICE OF HISTORIC PRESERVATION Box 1026
PA HISTORICAL & MUSEUM COMMISSION Harrisburg, PA 17120

7. Local survey organization: JohnSchein Associates

5. present name:

1. County: Franklin

8. property owners name and address: Wm. B. & Irma Steinbach
101 S. Main Street

9. tax parcel number / other number: 10-57-157

11. status (other surveys, lists etc.)

10. U.T.M. zone / easting / northing

usgs sheet:

12. classification
site ( ) structure ( ) object ( )
building(s) XX
in N.R. district yes ( ) no (X

13. date(s) (how determined)

14. period: 1860-1880

15. style, design or folk type: Victorian Italianate C/R

19. original use: commercial/residential

20. present use: commercial/residential

16. architect or engineer

17. contractor or builder

18. primary building mat./construction: BR/O.B.

21. condition: AA

22. integrity: E

23. site plan with north arrow

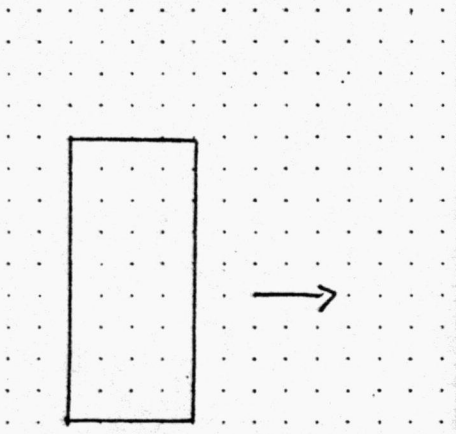



6. other name (historic name if any)

2. municipality: Chambersburg

24. photo notation: Borough of Chambersburg

25. file/location

3. street address or specific location: 101-109 South Main St.

26. brief description (note unusual features, integrity, environment, threats and associated buildings)

Northernmost of four buildings forming a sequence of 3-story Victorian Italianate Commercial/Residential units with a continuous cornice line of common-bond repressed brick. All have marble sills and lintels, and 107-109 and 115-117 have original storefronts.

RECEIVED
JAN 26 1982
NATIONAL REGISTER

(continue on back if necessary)

27. history, significance and/or background

(continue on back if necessary)

28. sources of information

(continue on back if necessary)

29. prepared by: Schein/Hearne

30. date: 8/20

revision(s)

4. survey code: 101SM

PENNSYLVANIA HISTORIC RESOURCE SURVEY FORM
OFFICE OF HISTORIC PRESERVATION Box 1026
PA HISTORICAL & MUSEUM COMMISSION Harrisburg, PA 17120

7. Local survey organization: John Schein Associates

1. County: Franklin

5. present name:

8. property owners name and address: Gladys E. Brand
125 S. Main Street

9. tax parcel number / other number: 1E-1-5

10. U.T.M. zone easting northing
usgs sheet:

11. status (other surveys, lists etc.)

12. classification
site ( ) structure ( ) object ( )
building (X)
in N.R. district yes ( ) no (X)

13. date(s) (how determined)

14. period: 1880-1900

15. style, design or folk type: VI C/R

19. original use: C/R

20. present use: C/R

16. architect or engineer

17. contractor or builder

18. primary building mat./construction: BR

21. condition: A

22. integrity: E

2. municipality: Chambersburg

6. other name (historic name if any)

23. site plan with north arrow

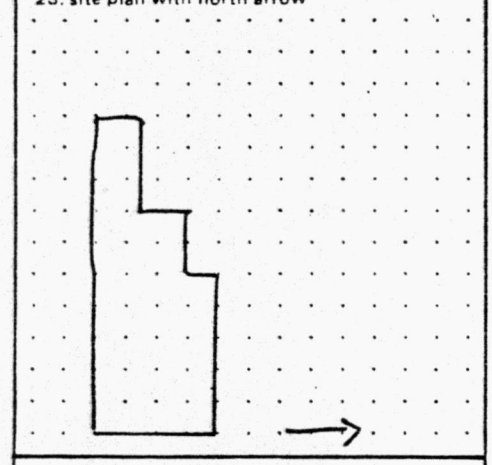



3. street address or specific location: 125 S. Main Street

24. photo notation: Borough of Chambersburg

25. file/location

26. brief description (note unusual features, integrity, environment, threats and associated buildings)

3-story High Victorian Italianate building with sandstone window trim. Parpet with corbeled brick decoration. Two 2nd-story flanking bays. 1st story altered.

RECEIVED
JAN 26 1982
NATIONAL REGISTER

(continue on back if necessary)

27. history, significance and/or background

(continue on back if necessary)

28. sources of information

(continue on back if necessary)

29. prepared by: Schein/Hearne

30. date: 8/20/80

revision(s)

4. survey code: 125 SM

PENNSYLVANIA HISTORIC RESOURCE SURVEY FORM
OFFICE OF HISTORIC PRESERVATION Box 1026
PA HISTORICAL & MUSEUM COMMISSION Harrisburg, PA 17120

7. Local survey organization: John Schein Associates

1. County: Franklin

5. present name:

8. property owners name and address: Egon Gartenberg
641 S. Coldbrook

9. tax parcel number / other number: IE-1-7

10. U.T.M. zone easting northing

11. status (other surveys, lists etc.): Cooper

usgs sheet:

12. classification: site ( ) structure ( ) object ( ) building (X) in N.R. district yes ( ) no (X)

13. date(s) (how determined)

14. period: 1840-1860

15. style, design or folk type: 4/4 Center door

16. architect or engineer

17. contractor or builder

18. primary building mat./construction: BR/F.B.

19. original use: R

20. present use: C/R

21. condition: A

22. integrity: P

2. municipality: Chambersburg

6. other name (historic name if any)

3. street address or specific location: 131 S. Main St.

4. survey code: 131SM

23. site plan with north arrow

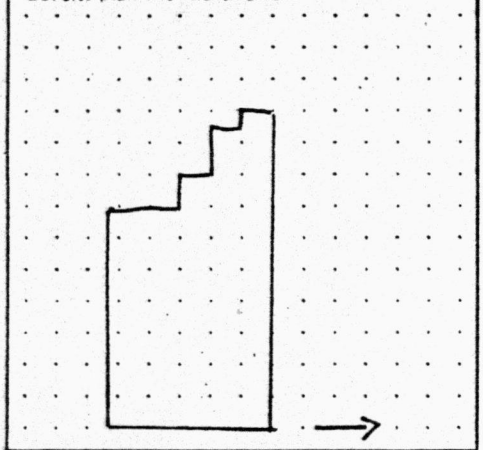

BLACK AND WHITE PRINT(S)
3½" x 5" enlargement or medium format contact
note location of negative in block 24.

24. photo notation: Borough of Chambersburg

25. file/location

26. brief description (note unusual features, integrity, environment, threats and associated buildings)

2½-story Flemish-bonded brick house that survived the Great Fire of 1864. Slate roof. Wood lintels with block medallions. Completely altered first floor for commercial opening.

RECEIVED
JAN 26 1982
NATIONAL REGISTER

(continue on back if necessary)

27. history, significance and/or background

Survived Great Fire of 1864.

(continue on back if necessary)

28. sources of information

(continue on back if necessary)

29. prepared by: Schein/Hearne

30. date: 8/20

revision(s)

PENNSYLVANIA HISTORIC RESOURCE SURVEY FORM
OFFICE OF HISTORIC PRESERVATION Box 1026
PA HISTORICAL & MUSEUM COMMISSION Harrisburg, PA 17120

7. Local survey organization: John Schein Associates

1. County: Franklin

5. present name: Suesserott House

8. property owners name and address: Towne Investment Co.
P. O. Box 437

9. tax parcel number / other number: 1E-1-112

10. U.T.M. zone / easting / northing

11. status (other surveys, lists etc.): Cooper

usgs sheet:

12. classification: site ( ) structure ( ) object ( ) building (X) in N.R. district yes ( ) no (X)

13. date(s) (how determined): 1807 (plaque)

14. period

15. style, design or folk type: Second Empire

19. original use: R

20. present use: C/R

16. architect or engineer

17. contractor or builder

18. primary building mat./construction: BR

21. condition: A

22. integrity: A

6. other name (historic name if any): Suesserott House

2. municipality: Chambersburg

23. site plan with north arrow

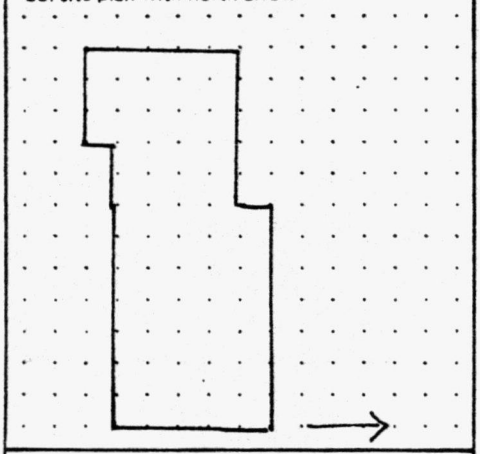



3. street address or specific location: 201-203 S. Main St.

24. photo notation: Borough of Chambersburg

25. file/location

26. brief description (note unusual features, integrity, environment, threats and associated buildings)

2½-story Flemish bond brick later modified with a Second Empire roof and relieving window arches. Originally 3-bay with first-story commercial modifications. Greek Revival doorway is inset with large arch on facade.

RECEIVED
JAN 26 1982
NATIONAL REGISTER

(continue on back if necessary)

27. history, significance and/or background

Home of Dr. Jacob Suesserott, a prominent physician, dentist and surgeon. Marks southern limit of fire on Main Street (1863)

(continue on back if necessary)

28. sources of information: Cooper

(continue on back if necessary)

29. prepared by: Schein/Hearne

30. date: 8/16/80

revision(s)

4. survey code: 203SM

PENNSYLVANIA HISTORIC RESOURCE SURVEY FORM
OFFICE OF HISTORIC PRESERVATION Box 1026
PA HISTORICAL & MUSEUM COMMISSION Harrisburg, PA 17120

7. Local survey organization: John Schein Associates

1. County: Franklin

5. present name:

8. property owners name and address:
Towne Investment Co.
P. O. Box 437

9. tax parcel number / other number: 1E-1-112

10. U.T.M. zone / easting / northing

11. status (other surveys, lists etc.)

usgs sheet:

12. classification
site ( ) structure ( ) object ( )
building (X)
in N.R. district yes ( ) no (X)

13. date(s) (how determined)

14. period: 1840-1860

15. style, design or folk type: Second Empire

19. original use: R

20. present use: C/R

16. architect or engineer

17. contractor or builder

18. primary building mat./construction

21. condition: AA

6. other name (historic name if any)

2. municipality: Chambersburg

23. site plan with north arrow



24. photo notation
Borough of Chambersburg

25. file/location

3. street address or specific location: 205 S. Main St.

26. brief description (note unusual features, integrity, environment, threats and associated buildings)

One of a sequence of 5 buildings, including the Suesserott House, which are united by a common slate roof line. 205 has a three-part 2nd-story window and a 3 opening 1st floor with an entrance to the alley. #209 is 2/3 Georgian with relieving arches. 211-213 is a four bay duplex with same relieving arches, 1/1 sash as #209. All have Gothic dormers and cornices with dentils (211-213 is a bracketed cornice) Painted.

RECEIVED
JAN 26 1982
NATIONAL REGISTER

(continue on back if necessary)

27. history, significance and/or background

(continue on back if necessary)

28. sources of information

(continue on back if necessary)

29. prepared by:
Schein/Hearne

30. date: 8/16/80

revision(s)

4. survey code: 205 SM

PENNSYLVANIA HISTORIC RESOURCE SURVEY FORM
OFFICE OF HISTORIC PRESERVATION Box 1026
PA HISTORICAL & MUSEUM COMMISSION Harrisburg, PA 17120

7. Local survey organization: John Schein Associates

1. County: Franklin

5. present name:

8. property owners name and address: Robert Kochert - 331 South Main Street

9. tax parcel number / other number: IE-9-51

10. U.T.M. zone / easting / northing

11. status (other surveys, lists etc.)

usgs sheet:

12. classification: site ( ) structure ( ) object ( ) building(s) XX in N.R. district yes ( ) no (X)

13. date(s) (how determined)

14. period: 1880-1900

15. style, design or folk type: Victorian Romanesque

16. architect or engineer

17. contractor or builder

18. primary building mat./construction: BR/O.B.

19. original use: C/R

20. present use: C/R

21. condition: AA

22. integrity: E

2. municipality: Chambersburg

6. other name (historic name if any)

23. site plan with north arrow

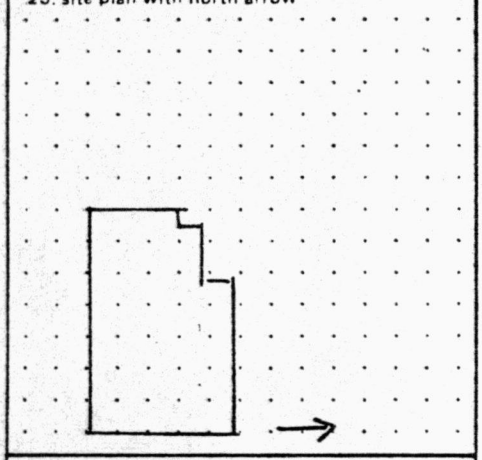

BLACK AND WHITE PRINT(S)
3½" x 5" enlargement or medium format contact
note location of negative in block 24.

24. photo notation: Borough of Chambersburg

25. file/location

3. street address or specific location: 247 S. Main St.

26. brief description (note unusual features, integrity, environment, threats and associated buildings)

2½-story Victorian Romanesque large building designed as commercial/residential. Sandstone lintels & sills, some arched, some flat. Slate mansard roof with parapets and interspersed V gables. Corner opening.

RECEIVED
JAN 26 1982
NATIONAL REGISTER

(continue on back if necessary)

27. history, significance and/or background

(continue on back if necessary)

sources of information

(continue on back if necessary)

29. prepared by: Schein/Hearne

30. date: 8/16/80

revision(s)

4. survey code: 339 SM

PENNSYLVANIA HISTORIC RESOURCE SURVEY FORM
OFFICE OF HISTORIC PRESERVATION Box 1026
PA HISTORICAL & MUSEUM COMMISSION Harrisburg, PA 17120

7. Local survey organization: John Schein Associates

1. County: Franklin

5. present name:

8. property owners name and address: William Kanner
Route #9
Box 267

9. tax parcel number / other number: 1E-9-130

10. U.T.M. zone easting northing

11. status (other surveys, lists etc.)

usgs sheet:

12. classification
site ( ) structure ( ) object ( )
building (X)
in N.R. district yes ( ) no (X)

13. date(s) (how determined)

14. period: 1820-1840

15. style, design or folk type: 2/3 Georgian

19. original use: R

20. present use: R

16. architect or engineer

17. contractor or builder

18. primary building mat./construction: BR

21. condition: A

22. integrity: E

2. municipality: Chambersburg

6. other name (historic name if any)

23. site plan with north arrow

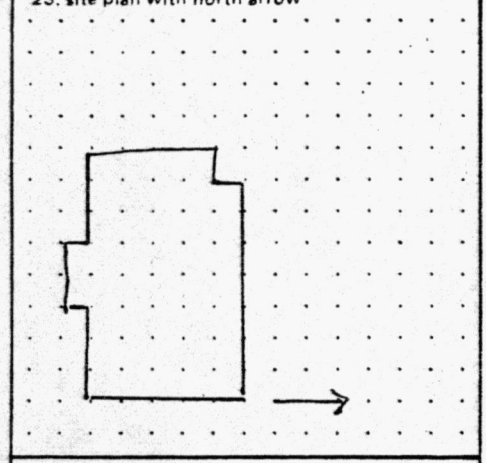



3. street address or specific location: 425 S. Main St.

24. photo notation: Borough of Chambersburg

25. file/location

26. brief description (note unusual features, integrity, environment, threats and associated buildings)

2/3 Georgian 2½-story Flemish-bond brick with concave brick water table and high limestone foundation. Gauged flat arches with brick nogging. Arched basement entryway is now filled in.

RECEIVED
JAN 26 1982
NATIONAL REGISTER

(continue on back if necessary)

27. history, significance and/or background

(continue on back if necessary)

sources of information

(continue on back if necessary)

29. prepared by: Schein/Hearne

30. date: 8/16/80

revision(s)

4. survey code: 425SM

PENNSYLVANIA HISTORIC RESOURCE SURVEY FORM
OFFICE OF HISTORIC PRESERVATION Box 1026
PA HISTORICAL & MUSEUM COMMISSION Harrisburg, PA 17120

7. Local survey organization: John Schein Associates

1. County: Franklin
5. present name:

8. property owners name and address: Charles D. Myers
11 W. South Street

9. tax parcel number / other number: 1E-17-25

10. U.T.M. zone easting northing
usgs sheet:

11. status (other surveys, lists etc.)

12. classification
site ( ) structure ( ) object ( )
building (X)
in N.R. district yes ( ) no (X)

13. date(s) (how determined)

14. period: 1840-1860

15. style, design or folk type: VDU

16. architect or engineer

17. contractor or builder

18. primary building mat./construction: Log

19. original use: R

20. present use: R

21. condition: AA

22. integrity: E

2. municipality: Chambersburg
6. other name (historic name if any)

23. site plan with north arrow



24. photo notation: Borough of Chambersburg

25. file/location

3. street address or specific location: 517-519 S. Main St.

26. brief description (note unusual features, integrity, environment, threats and associated buildings)

2½-story log house duplex with 2 bays on second floor and 4 bays on first floor, entrances being in 2 & 3 position. Molded siding. Slate roof.

RECEIVED
JAN 26 1982
NATIONAL REGISTER

(continue on back if necessary)

27. history, significance and/or background

(continue on back if necessary)

4. survey code: 517SM

28. sources of information

(continue on back if necessary)

29. prepared by: Schein/Hearne

30. date: 8/16

revision(s)

PENNSYLVANIA HISTORIC RESOURCE SURVEY FORM
OFFICE OF HISTORIC PRESERVATION Box 1026
PA HISTORICAL & MUSEUM COMMISSION Harrisburg, PA 17120

7. Local survey organization: John Schein Associates

1. County: Franklin

5. present name:

8. property owners name and address:
Robert G. Sellers
?97 Philadelphia Avenue

9. tax parcel number / other number:

10. U.T.M. zone / easting / northing
usgs sheet:

11. status (other surveys, lists etc.): 2/3 Georgian

12. classification
site ( ) structure ( ) object ( )
building (X)
in N.R. district yes ( ) no (X)

13. date(s) (how determined)

14. period: 1800-1820

15. style, design or folk type

19. original use: R

20. present use: Funeral House

16. architect or engineer

17. contractor or builder

18. primary building mat./construction: Limestone

21. condition: AA

22. integrity: A

2. municipality: Chambersburg

6. other name (historic name if any): Chambers

23. site plan with north arrow

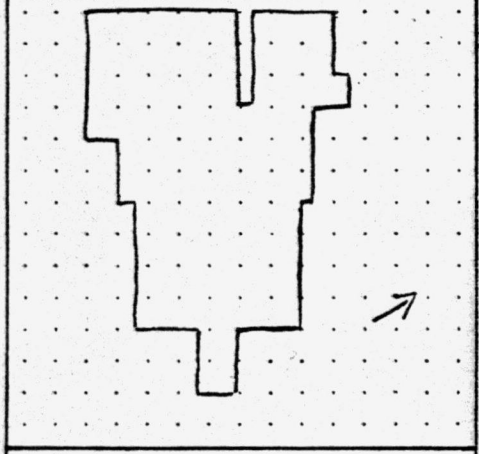



3. street address or specific location: 297 Philadelphia Avenue

24. photo notation
?orough of Chambersburg

25. file/location

26. brief description (note unusual features, integrity, environment, threats and associated buildings)

Chambers family house. Originally a three-bay limestone building, the house was enlarged to a five over five opening structure with the windows now appearing as modifications from the Italianate era. The roof was also modified in the mid-19th c. in a country Italianate manner. Of note is the inclusion of stones in the south wall of the original structure from Chambers' Fort on the Falling Spring. Has shed addition on South side.

RECEIVED
JAN 26 1982
NATIONAL REGISTER

(continue on back if necessary)

27. history, significance and/or background

(continue on back if necessary)

sources of information

(continue on back if necessary)

29. prepared by: Schein/Hearne

30. date: 8/19/80

revision(s):

4. survey code: 297PA

PENNSYLVANIA HISTORIC RESOURCE SURVEY FORM
OFFICE OF HISTORIC PRESERVATION Box 1026
PA HISTORICAL & MUSEUM COMMISSION Harrisburg, PA 17120

7. Local survey organization: John Schein Associates

1. County: Franklin

5. present name:

8. property owners name and address:
Carl S. & Elisa P. Amsley
4885 Lincoln Way West
St. Thomas, PA 17252

9. tax parcel number / other number: 1E-2-64

10. U.T.M. zone / easting / northing
usgs sheet:

11. status (other surveys, lists etc.)

12. classification
site ( ) structure ( ) object ( )
building (X)
in N.R. district yes ( ) no (X)

13. date(s) (how determined)

14. period: 1860-1880

15. style, design or folk type: 2/3 Georgian

16. architect or engineer

17. contractor or builder

18. primary building mat./construction: BR

19. original use: R

20. present use: R

21. condition: AA

22. integrity: E

2. municipality: Chambersburg

6. other name (historic name if any)

3. street address or specific location: 320 E. Queen Street

4. survey code: 320EQ

23. site plan with north arrow



24. photo notation
Borough of Chambersburg

25. file/location

26. brief description (note unusual features, integrity, environment, threats and associated buildings)

2½-story two thirds Georgian with outstanding carved triassic sandstone lintels & doorway of a Greek Revival style. Appears to be of sandblasted repressed brick in ordinary bond. Corbeled brick cornice.

RECEIVED
JAN 26 1982
NATIONAL REGISTER

(continue on back if necessary)

27. history, significance and/or background

(continue on back if necessary)

28. sources of information

(continue on back if necessary)

29. prepared by:
Schein/Hearne

30. date: 8/13/80

revision(s)

PENNSYLVANIA HISTORIC RESOURCE SURVEY FORM
OFFICE OF HISTORIC PRESERVATION Box 1026
PA HISTORICAL & MUSEUM COMMISSION Harrisburg, PA 17120

7. Local survey organization: John Schein Associates

1. County: Franklin

5. present name:

8. property owners name and address: J. E. Helman

9. tax parcel number / other number: IE-2-45

10. U.T.M. zone / easting / northing

11. status (other surveys, lists etc.)

usgs sheet:

12. classification: site ( ) structure ( ) object ( ) building (x) in N.R. district yes ( ) no (x)

13. date(s) (how determined)

14. period: 1860-1880

15. style, design or folk type: Second Empire

19. original use: R

20. present use: R

16. architect or engineer

17. contractor or builder

18. primary building mat./construction: BR

21. condition: E

22. integrity: AA

2. municipality: Chambersburg

6. other name (historic name if any)

23. site plan with north arrow

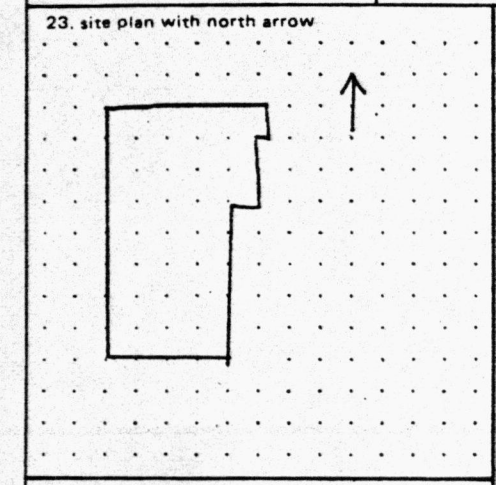



3. street address or specific location: 278 E. Queen St.

24. photo notation: Borough of Chambersburg

25. file/location

26. brief description (note unusual features, integrity, environment, threats and associated buildings)

2½-story Second Empire of ordinary bond painted brick. Fine Gothic appointments on this 3-bay building include massive hood lintel over doorway and a bay on the east side with stick style brackets. Pressed tin on mansard roof. Original one over one sash.

RECEIVED
JAN 26 1982
NATIONAL REGISTER

(continue on back if necessary)

27. history, significance and/or background

(continue on back if necessary)

. sources of information

(continue on back if necessary)

29. prepared by: Schein/Hearne

30. date: 8/13/80

revision(s)

4. survey code: 278EQ

PENNSYLVANIA HISTORIC RESOURCE SURVEY FORM
OFFICE OF HISTORIC PRESERVATION Box 1026
PA HISTORICAL & MUSEUM COMMISSION Harrisburg, PA 17120

7. Local survey organization: John Schein Associates

1. County: Franklin

5. present name:

8. property owners name and address: John R. & Harriett J. Buhrman

9. tax parcel number / other number: 1E-1-30

10. U.T.M. zone / easting / northing

11. status (other surveys, lists etc.)

usgs sheet:

12. classification: site ( ) structure ( ) object ( ) building (x) in N.R. district yes ( ) no (x)

13. date(s) (how determined)

14. period: 1900-1920

15. style, design or folk type: Jacobethan

19. original use: R

20. present use: R

16. architect or engineer

17. contractor or builder

18. primary building mat./construction: BR

21. condition: AA

22. integrity: E

2. municipality: Chambersburg

6. other name (historic name if any)

23. site plan with north arrow

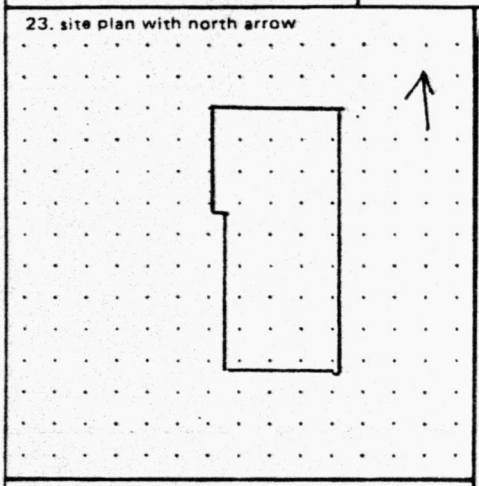



3. street address or specific location: 216 E. Queen St.

24. photo notation: Borough of Chambersburg

25. file/location

26. brief description (note unusual features, integrity, environment, threats and associated buildings)

2½-story Jacobethan building of repressed brick and sandstone architrave tracery. Corbeled Renaissance gable, 2nd-story bay and tripart window. Snubnosed corner on west side. Slate roof of mansard style.

RECEIVED
JAN 26 1982
NATIONAL REGISTER

(continue on back if necessary)

27. history, significance and/or background

(continue on back if necessary)

sources of information

(continue on back if necessary)

29. prepared by: Schein/Hearne

30. date: 8/13/80

revision(s)

4. survey code: 216EQ

PENNSYLVANIA HISTORIC RESOURCE SURVEY FORM
OFFICE OF HISTORIC PRESERVATION Box 1026
PA HISTORICAL & MUSEUM COMMISSION Harrisburg, PA 17120

7. Local survey organization: John Schein Associates

1. County: Franklin

5. present name:

8. property owners name and address: Konstantinos J. Sideras

9. tax parcel number / other number: IE-2-4

10. U.T.M. zone / easting / northing

11. status (other surveys, lists etc.)

usgs sheet:

12. classification: site ( ) structure ( ) object ( ) building (X) in N.R. district yes ( ) no (X)

13. date(s) (how determined)

14. period: 1860-1880

15. style, design or folk type: Victorian Gothic street-facing gable

19. original use: R

20. present use: R

16. architect or engineer

17. contractor or builder

18. primary building mat./construction: BR

21. condition: AA

22. integrity: E

2. municipality: Chambersburg

6. other name (historic name if any)

23. site plan with north arrow

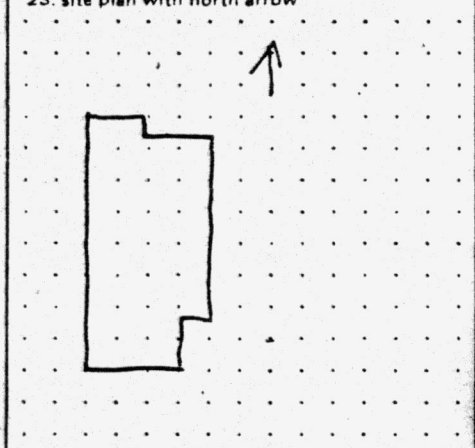



3. street address or specific location: 32- 315 E. Queen Street

24. photo notation: Borough of Chambersburg

25. file/location

26. brief description (note unusual features, integrity, environment, threats and associated buildings)

2½-story common bond brick of the Victorian Gothic street-facing gable style common in the district. Gingerbread on gable. Paired with diamond gable window. Soldier arches. 3-bay 1st & 2nd floors. Set back from and above street. One of sequence of four street-facing gable end buildings.

RECEIVED
JAN 26 1982
NATIONAL REGISTER

(continue on back if necessary)

27. history, significance and/or background

(continue on back if necessary)

sources of information

(continue on back if necessary)

29. prepared by: Schein/Hearne

30. date: 8/13/80

revision(s)

4. survey code: 315EQ

PENNSYLVANIA HISTORIC RESOURCE SURVEY FORM
OFFICE OF HISTORIC PRESERVATION Box 1026
PA HISTORICAL & MUSEUM COMMISSION Harrisburg, PA 17120

7. Local survey organization: John Schein Associates

1. County: Franklin

2. municipality: Chambersburg

3. street address or specific location: 305 E. Queen Street

4. survey code: 305EQ

5. present name:

6. other name (historic name if any):

8. property owners name and address:
William H. Deardorff
305 E. Queen St.

9. tax parcel number / other number: IE-2-2

10. U.T.M. zone / easting / northing
usgs sheet:

11. status (other surveys, lists etc.)

12. classification
site ( ) structure ( ) object ( )
building (X)
in N.R. district yes ( ) no (X)

13. date(s) (how determined)

14. period: 1840-1860

15. style, design or folk type: 4/4 single door

16. architect or engineer

17. contractor or builder

18. primary building mat./construction: BR

19. original use: R

20. present use: R

21. condition: AA

22. integrity: E

23. site plan with north arrow



24. photo notation
Borough of Chambersburg

25. file/location

26. brief description (note unusual features, integrity, environment, threats and associated buildings)

2½-story Flemish bond brick with 4 bays, the first floor having one door which is one place from the end opening. This building has plinth block lintels and a 2-brick water table. 20th c. porch.

RECEIVED
JAN 26 1982
NATIONAL REGISTER

(continue on back if necessary)

27. history, significance and/or background

(continue on back if necessary)

28. sources of information

(continue on back if necessary)

29. prepared by:
Schein/Hearne

30. date: 8/13/80

revision(s):

PENNSYLVANIA HISTORIC RESOURCE SURVEY FORM
OFFICE OF HISTORIC PRESERVATION Box 1026
PA HISTORICAL & MUSEUM COMMISSION Harrisburg, PA 17120

7. Local survey organization: John Schein Associates

1. County: Franklin

5. present name: St. Paul United Methodist Church

8. property owners name and address:
St. Paul United Methodist Church
201 E. Queen St.

9. tax parcel number / other number:

10. U.T.M. zone / easting / northing:

11. status (other surveys, lists etc.):

usgs sheet:

12. classification
site ( ) structure ( ) object ( )
building (X)
in N.R. district yes ( ) no (X)

13. date(s) (how determined): 1896-datestone

14. period: 1880-1900

15. style, design or folk type: High Victorian Gothic

19. original use: church

20. present use: church

16. architect or engineer:

17. contractor or builder:

18. primary building mat./construction: BR

21. condition: AA

22. integrity: E

2. municipality: Chambersburg

6. other name (historic name if any): St. Paul United Methodist

23. site plan with north arrow

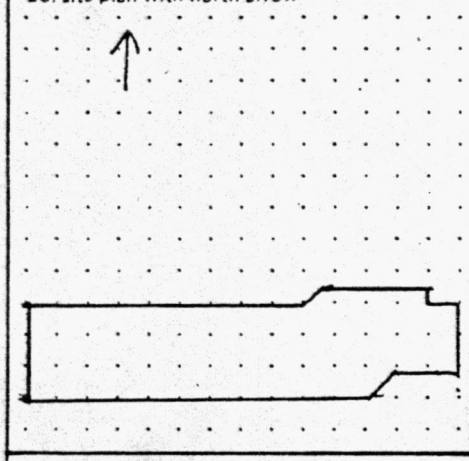



24. photo notation:
Borough of Chambersburg

3. street address or specific location: 201 E. Queen Street

25. file/location:

26. brief description (note unusual features, integrity)

High Victorian Gothic church of repressed brick in an ordinary bond, having sandstone tracery. Multi-leveled. Outstanding example of the style. One of 4 High Victorian Churches. Earlier (1845) Gothic Revival church building incorporated into later structure.

RECEIVED
JAN 26 1982
NATIONAL REGISTER

(continue on back if necessary)

27. history, significance and/or background

(continue on back if necessary)

sources of information

(continue on back if necessary)

29. prepared by:
Schein/Hearne

30. date: 8/13/80

revision(s):

4. survey code: 201EQ

PENNSYLVANIA HISTORIC RESOURCE SURVEY FORM
OFFICE OF HISTORIC PRESERVATION Box 1026
PA HISTORICAL & MUSEUM COMMISSION Harrisburg, PA 17120

7. Local survey organization: John Schein Associates

1. County: Franklin

5. present name:

8. property owners name and address: Chas. D. Myers
c/o Farmers & Merchants Trust Co.

9. tax parcel number / other number: IC-57-130

10. U.T.M. zone easting northing
usgs sheet:

11. status (other surveys, lists etc.): Cooper

12. classification: site ( ) structure ( ) object ( ) building (X) in N.R. district yes ( ) no (XX)

13. date(s) (how determined)

14. period: 1820-1840

15. style, design or folk type: VDU

16. architect or engineer

17. contractor or builder

18. primary building mat./construction: BR/F.B.

19. original use: R

20. present use: R

21. condition: AA

22. integrity: E

2. municipality: Chambersburg

6. other name (historic name if any)

23. site plan with north arrow



3. street address or specific location: 44-46 W. Queen St.

24. photo notation: Borough of Chambersburg

25. file/location

26. brief description (note unusual features, integrity, environment, threats and associated buildings)

2½-story Flemish-bonded early 19th c. duplex, with gauged flat arches and corbeled brick cornice. Doors and doorways modified during the Italianate era.

RECEIVED
JAN 26 1982
NATIONAL REGISTER

(continue on back if necessary)

27. history, significance and/or background

(continue on back if necessary)

sources of information

(continue on back if necessary)

29. prepared by: Schein/Hearne

30. date: 8/24/80

revision(s)

4. survey code: 44-46WQ

PENNSYLVANIA HISTORIC RESOURCE SURVEY FORM
OFFICE OF HISTORIC PRESERVATION Box 1026
PA HISTORICAL & MUSEUM COMMISSION Harrisburg, PA 17120

7. Local survey organization: John Schein Associates

1. County: Franklin

5. present name:

8. property owners name and address: Andrew Hins
1751 Lincoln Way West

9. tax parcel number / other number: IC-57-128

10. U.T.M. zone / easting / northing

11. status (other surveys, lists etc.)

usgs sheet:

12. classification
site ( ) structure ( ) object ( )
building (X)
in N.R. district yes ( ) no (X)

13. date(s) (how determined)

14. period: 1820-1840

15. style, design or folk type: Victorian Italianate

16. architect or engineer

17. contractor or builder

18. primary building mat./construction: BR/F.B.

19. original use: R

20. present use: R

21. condition: AA

22. integrity: E

2. municipality: Chambersburg

6. other name (historic name if any)

23. site plan with north arrow



24. photo notation: Borough of Chambersburg

25. file/location

3. street address or specific location: 54 West Queen Street

26. brief description (note unusual features, integrity, environment, threats and associated buildings)

Originally a 2½-story with double-end chimneys of Federal era, and finely gauged soldier arches. Modified to a 3-story Italianate C. 1860 and a 2nd - 3rd-story Eastlake bay added c. 1880. 3 bays across. Italianate doorway.

RECEIVED
JAN 26 1982
NATIONAL REGISTER

(continue on back if necessary)

27. history, significance and/or background

(continue on back if necessary)

sources of information

(continue on back if necessary)

29. prepared by: Schein/Hearne

30. date: 8/24/80

revision(s)

4. survey code: 54WQ

PENNSYLVANIA HISTORIC RESOURCE SURVEY FORM
OFFICE OF HISTORIC PRESERVATION Box 1026
PA HISTORICAL & MUSEUM COMMISSION Harrisburg, PA 17120

7. Local survey organization: John Schein Associates

1. County: Franklin

5. present name:

8. property owners name and address:
Second Street Associates
Attn: James Duffy

9. tax parcel number / other number: IC-57-20

10. U.T.M. zone / easting / northing

11. status (other surveys, lists etc.)

usgs sheet:

12. classification
site ( ) structure ( ) object ( )
building (X)
in N.R. district yes ( ) no (X)

13. date(s) (how determined)

14. period: 1880-1900

15. style, design or folk type: Victorian Romanesque

19. original use: Firehouse

20. present use: Commercial

16. architect or engineer

17. contractor or builder

18. primary building mat./construction: BR

21. condition: A

22. integrity

2. municipality: Chambersburg

6. other name (historic name if any)

23. site plan with north arrow



3. street address or specific location: 21[illegible] N. 2nd St.

24. photo notation
Borough of Chambersburg

25. file/location

26. brief description (note unusual features, integrity, environment, threats and associated buildings)

Originally a firehouse. Sandstone appointments on the second and third story facades. Altered first floor. Sandblasted.

RECEIVED
JAN 26 1982
NATIONAL REGISTER

(continue on back if necessary)

27. history, significance and/or background

(continue on back if necessary)

28. sources of information

(continue on back if necessary)

29. prepared by:
Schein/Hearne

30. date: 8/8

revision(s)

4. survey code: 31N2

PENNSYLVANIA HISTORIC RESOURCE SURVEY FORM
OFFICE OF HISTORIC PRESERVATION Box 1026
PA HISTORICAL & MUSEUM COMMISSION Harrisburg, PA 17120

7. Local survey organization: John Schein Associates

1. County: Franklin

5. present name:

8. property owners name and address: Catherine M. Culp

9. tax parcel number / other number: 1C-49-66

10. U.T.M. zone / easting / northing

11. status (other surveys, lists etc.)

usgs sheet:

12. classification: site ( ) structure ( ) object ( ) building XX
in N.R. district yes ( ) no (X)

13. date(s) (how determined)

14. period: 1880-1900

15. style, design or folk type: Victorian Romanesque

16. architect or engineer

17. contractor or builder

18. primary building mat./construction

19. original use: R

20. present use: R

21. condition: AA

22. integrity: E

2. municipality: Chambersburg

6. other name (historic name if any)

23. site plan with north arrow

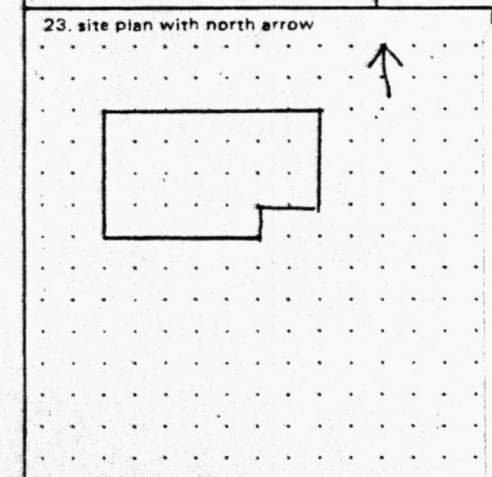



24. photo notation: Borough of Chambersburg

25. file/location

3. street address or specific location: 57 N. 2nd St.

26. brief description (note unusual features, integrity, environment, threats and associated buildings)

2½-story Victorian Romanesque dwelling of ordinary bond repressed brick having granite door and window appointments. Not original door. Hip roof with 2 assymmetrical dormers. Sandstone foundation. Recent brick steps.

RECEIVED
JAN 26 1982
NATIONAL REGISTER

(continue on back if necessary)

27. history, significance and/or background

(continue on back if necessary)

. sources of information

(continue on back if necessary)

29. prepared by: Schein/Hearne

30. date: 8/8

revision(s)

4. survey code: 57N2

PENNSYLVANIA HISTORIC RESOURCE SURVEY FORM
OFFICE OF HISTORIC PRESERVATION -- Box 1026
PA HISTORICAL & MUSEUM COMMISSION Harrisburg, PA 17120

7. Local survey organization: John Schein Associates

1. County: Franklin

5. present name:

8. property owners name and address: Robert Kirk
6 N. Second Street

9. tax parcel number / other number:

10. U.T.M. zone / easting / northing:

11. status (other surveys, lists etc.):

usgs sheet:

12. classification: site ( ) structure ( ) object ( ) building (X) in N.R. district yes ( ) no (X)

13. date(s) (how determined):

14. period: 1900-1920

15. style, design or folk type: bayed commercial

16. architect or engineer:

17. contractor or builder:

18. primary building mat./construction: BR

19. original use: C/R

20. present use: C/R

21. condition: AA

22. integrity: E

23. site plan with north arrow

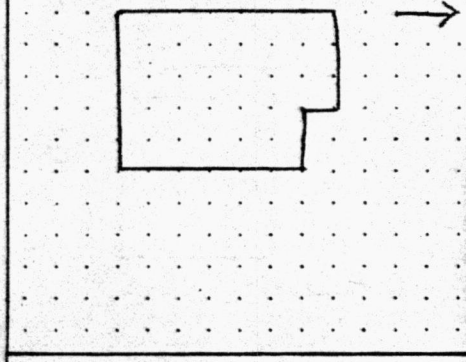



6. other name (historic name if any):

2. municipality: Chambersburg

24. photo notation: orough of Chambersburg

25. file/location:

3. street address or specific location: 8-16 N. 2nd

26. brief description (note unusual features, integrity)

3-story flat roofed tapestry brick commercial bay structure with classical appointments.

RECEIVED
JAN 26 1982
NATIONAL REGISTER

(continue on back if necessary)

27. history, significance and/or background

(continue on back if necessary)

sources of information

(continue on back if necessary)

29. prepared by: Schein/Hearne

30. date: 8/8

revision(s):

4. survey code: 16N2

PENNSYLVANIA HISTORIC RESOURCE SURVEY FORM
OFFICE OF HISTORIC PRESERVATION Box 1026
PA HISTORICAL & MUSEUM COMMISSION Harrisburg, PA 17120

7. Local survey organization: John Schein Associates

1. County: Franklin

2. municipality: Chambersburg

3. street address or specific location: 38 ~~40~~ North Second Street

4. survey code:

5. present name:

6. other name (historic name if any):

8. property owners name and address:
Nassaux Hemsley
56 North Second Street

9. tax parcel number / other number: IC-58-1

10. U.T.M., zone, easting, northing:

11. status (other surveys, lists etc.)

usgs sheet:

12. classification
site ( ) structure ( ) object ( )
building (X)
in N.R. district yes ( ) no (X)

13. date(s) (how determined)

14. period: 1840-1860

15. style, design or folk type: 2/3 Georgian

16. architect or engineer

17. contractor or builder

18. primary building mat./construction: Brick

19. original use: R

20. present use: R

21. condition: AA

22. integrity: E

23. site plan with north arrow



24. photo notation
Borough of Chambersburg

25. file/location

26. brief description (note unusual features, integrity, ...)
2½-story two/thirds Georgian house of local brick in an ordinary bond. Original Greek Revival doorway and eight panel door. 6 over 6 light sash. Has commercial wing.

RECEIVED
JAN 26 1982
NATIONAL REGISTER

(continue on back if necessary)

27. history, significance and/or background

(continue on back if necessary)

28. sources of information

(continue on back if necessary)

29. prepared by:
Schein/Hearne

30. date

revision(s)

PENNSYLVANIA HISTORIC RESOURCE SURVEY FORM
OFFICE OF HISTORIC PRESERVATION Box 1026
PA HISTORICAL & MUSEUM COMMISSION Harrisburg, PA 17120

7. Local survey organization: John Schein Associates

1. County: Franklin

5. present name:

8. property owners name and address: Ralph Feldman

9. tax parcel number / other number: IC-50-103

10. U.T.M. zone / easting / northing

11. status (other surveys, lists etc.)

usgs sheet:

12. classification: site ( ) structure ( ) object ( ) building (X) in N.R. district yes ( ) no (X)

13. date(s) (how determined)

14. period: 1860-1880

15. style, design or folk type: High Victorian Italianate

19. original use: R

20. present use: R

16. architect or engineer

17. contractor or builder

18. primary building mat./construction: BR

21. condition: AA

22. integrity: E

6. other name (historic name if any)

2. municipality: Chambersburg

23. site plan with north arrow

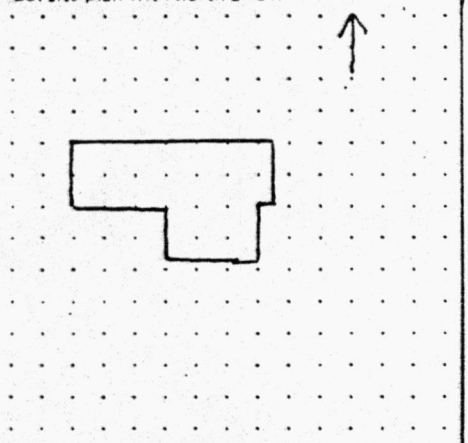



3. street address or specific location: 72 North 2nd St.

24. photo notation: Borough of Chambersburg

25. file/location

26. brief description (note unusual features, integrity, environment, threats and associated buildings)

2½-story High Victorian Italianate residence with flat roof, with ell. Architrave windows on third story. Original 2 over 2 sash. Ordinary bond local brick. Sandstone base. Side entrance. Original porch replaced recently. Painted grey.

RECEIVED
JAN 26 1982
NATIONAL REGISTER

(continue on back if necessary)

27. history, significance and/or background

(continue on back if necessary)

28. sources of information

(continue on back if necessary)

29. prepared by: Schein/Hearne

30. date: 8/8

revision(s)

4. survey code: 72N2

PENNSYLVANIA HISTORIC RESOURCE SURVEY FORM
OFFICE OF HISTORIC PRESERVATION Box 1026
PA HISTORICAL & MUSEUM COMMISSION Harrisburg, PA 17120

7. Local survey organization: John Schein Associates

1. County: Franklin

5. present name:

8. property owners name and address: Ralph Feldman

9. tax parcel number / other number: IC-50-102

10. U.T.M. zone / easting / northing:

11. status (other surveys, lists etc.): Cooper

usgs sheet:

12. classification: site ( ) structure ( ) object ( ) building(X) in N.R. district yes ( ) no (X)

13. date(s) (how determined):

14. period: 1820-1840

15. style, design or folk type: 2/3 GE

16. architect or engineer:

17. contractor or builder:

18. primary building mat./construction: Limestone

19. original use: R

20. present use: C/R

21. condition: A

22. integrity: A

2. municipality: Chambersburg

6. other name (historic name if any):

23. site plan with north arrow

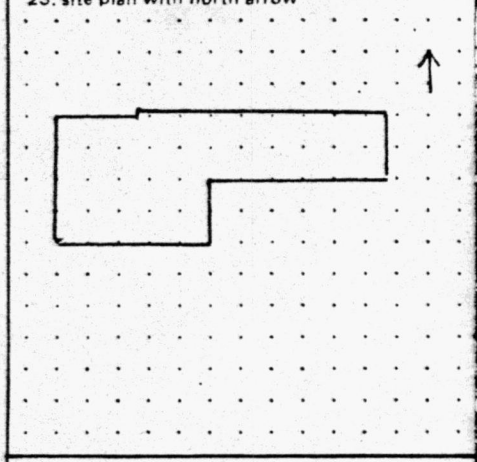



24. photo notation: Borough of Chambersburg

25. file/location:

3. street address or specific location: 74 N. Second St.

26. brief description (note unusual features, integrity, environment, threats and associated buildings)

2½-story ashlar limestone with arched panelled doorway, possibly not original. Cornice covered with aluminum siding. 2/2 altered sash. Recent stoop.

RECEIVED
JAN 26 1982
NATIONAL REGISTER

(continue on back if necessary)

27. history, significance and/or background

(continue on back if necessary)

. sources of information

(continue on back if necessary)

29. prepared by: Schein/Hearne

30. date: 8/8

revision(s):

4. survey code: 74N2

PENNSYLVANIA HISTORIC RESOURCE SURVEY FORM
OFFICE OF HISTORIC PRESERVATION Box 1026
PA HISTORICAL & MUSEUM COMMISSION Harrisburg, PA 17120

7. Local survey organization: John Schein Associates

1. County: Franklin

5. present name

8. property owners name and address:
First United Methodist Church
225 S. Second Street

9. tax parcel number / other number: IE-1-146

10. U.T.M. zone / easting / northing

11. status (other surveys, lists etc.)

usgs sheet:

12. classification: site ( ) structure ( ) object ( ) building (X) in N.R. district yes ( ) no (X)

13. date(s) (how determined): 1899 (datestone)

14. period

15. style, design or folk type: High Victorian Gothic

16. architect or engineer

17. contractor or builder

18. primary building mat./construction: BR

19. original use: church

20. present use: church

21. condition: AA

22. integrity: E

2. municipality: Chambersburg

6. other name (historic name if any)

23. site plan with north arrow

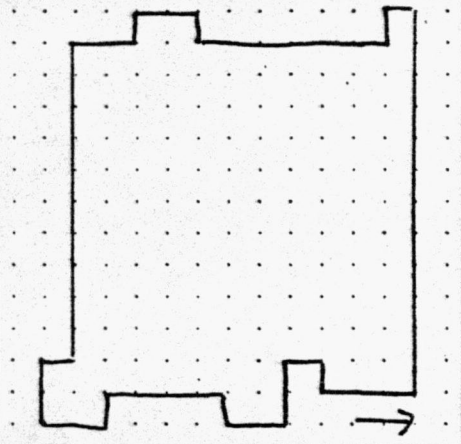

photo notation

Borough of Chambersburg



3. street address or specific location: 225 S. 2nd Street

25. file/location

26. brief description (note unusual features, integrity, environment, threats and associated buildings)

High Victorian Gothic - superb! Buff-colored brick with sandstone tracery giving polychromatic effect. Slate roof. Dependency on north side.

RECEIVED
JAN 26 1982
NATIONAL REGISTER

(continue on back if necessary)

27. history, significance and/or background

(continue on back if necessary)

28. sources of information

(continue on back if necessary)

29. prepared by: Schein/Hearne

30. date: 8/16/80

revision(s)

4. survey code: 225S2

PENNSYLVANIA HISTORIC RESOURCE SURVEY FORM
OFFICE OF HISTORIC PRESERVATION Box 1026
PA HISTORICAL & MUSEUM COMMISSION Harrisburg, PA 17120

7. Local survey organization: John Schein Associates

5. present name

1. County: Franklin

8. property owners name and address: . Isabelle Lensbower
159 S. Second Street

9. tax parcel number / other number: 1E-1-74

10. U.T.M. zone / easting / northing

11. status (other surveys, lists etc.)

usgs sheet:

12. classification
site ( ) structure ( ) object ( )
building (X)
in N.R. district yes ( ) no (XX)

13. date(s) (how determined)

14. period: 1820-1840

15. style, design or folk type: Classically fenestrated

16. architect or engineer

17. contractor or builder

18. primary building mat./construction: BR

19. original use: R

20. present use: R

21. condition: A

22. integrity: E

6. other name (historic name if any)

2. municipality: Chambersburg

23. site plan with north arrow

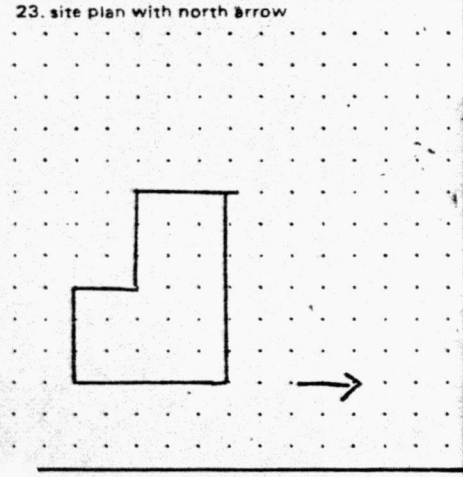



. photo notation: Borough of Chambersburg

25. file/location

3. street address or specific location: 157-159 S. 2nd Street

4. survey code: 157-9S2

26. brief description (note unusual features, integrity, environment, threats and associated buildings)

2½-story classically fenestrated house of Flemish bond having two original doors on the first floor. Flat gauged arches. 6/6 lighted sash. Original shutters and doors. Sandblasted.

RECEIVED
JAN 26 1982
NATIONAL REGISTER

(continue on back if necessary)

27. history, significance and/or background

(continue on back if necessary)

28. sources of information

(continue on back if necessary)

29. prepared by: Schein/Hearne

30. date: 8/16

revision(s)

PENNSYLVANIA HISTORIC RESOURCE SURVEY FORM
OFFICE OF HISTORIC PRESERVATION Box 1026
PA HISTORICAL & MUSEUM COMMISSION Harrisburg, PA 17120

7. Local survey organization
n John Schein Associates

1. County: Franklin
5. present name:
2. municipality: Chambersburg
6. other name (historic name if any):
3. street address or specific location: 131-139 S. Second St.
4. survey code: 131S2

8. property owners name and address
(over)

9. tax parcel number / other number
(over)

10. U.T.M. zone / easting / northing
usgs sheet:

11. status (other surveys, lists etc.)

12. classification
site ( ) structure ( ) object ( )
building (X)
in N.R. district yes ( ) no (X)

13. date(s) (how determined)

14. period

15. style, design or folk type
2/3 Georgian

16. architect or engineer

17. contractor or builder

18. primary building mat./construction
BR

19. original use: R
20. present use: R
21. condition: AA
22. integrity: E

23. site plan with north arrow



24. photo notation
`orough of Chambersburg

25. file/location

26. brief description (note unusual features, integrity, environment, threats and associated buildings)
131-139 S. Second Street form a sequence of three Flemish-bonded three-bay Federal townhouses with splendid fanlit doorways supported by Ionic columns. Federal dormers. 131 - 1st floor Romanesque bay window. Sandblasted
135 - Romanesque style portico. Sandblasted. Italianate over-lintels.
139 - Has third story addition. Sandblasted.

RECEIVED
JAN 26 1982
NATIONAL REGISTER

(continue on back if necessary)

27. history, significance and/or background

(continue on back if necessary)

. sources of information

(continue on back if necessary)

29. prepared by:
Schein/Hearne

30. date: 8/16
revision(s):

PENNSYLVANIA HISTORIC RESOURCE SURVEY FORM
OFFICE OF HISTORIC PRESERVATION Box 1026
PA HISTORICAL & MUSEUM COMMISSION Harrisburg, PA 17120

7. Local survey organization: John Schein Associates

1. County: Franklin

5. present name:

8. property owners name and address: Earl & Ethel I. Hershey
125 S. Second Street

9. tax parcel number / other number: 1E-1-24

10. U.T.M. zone / easting / northing

11. status (other surveys, lists etc.)

usgs sheet:

12. classification: site ( ) structure ( ) object ( ) building (X) in N.R. district yes ( ) no (X)

13. date(s) (how determined): 1867 (datestone)

14. period

15. style, design or folk type: VI/R

19. original use: R

20. present use: R

16. architect or engineer

17. contractor or builder

18. primary building mat./construction: BR

21. condition: AA

22. integrity: E

2. municipality: Chambersburg

6. other name (historic name if any)

23. site plan with north arrow



24. photo notation:)rough of Chambersburg

25. file/location

3. street address or specific location: 129-127 125 S. Second Street

26. brief description (note unusual features, integrity, environment, threats and associated buildings)

One of a sequence of 2 post-fire 3-story 3-bay residences illustrating a post-fire Italianate construction style. Painted ordinary bond brick. Three-bay. Soldier courses. Arched doorway.

RECEIVED
JAN 26 1982
NATIONAL REGISTER

(continue on back if necessary)

27. history, significance and/or background

(continue on back if necessary)

28. sources of information

(continue on back if necessary)

29. prepared by: Schein/Hearne

30. date: 8/16

revision(s)

4. survey code: 12552

PENNSYLVANIA HISTORIC RESOURCE SURVEY FORM
OFFICE OF HISTORIC PRESERVATION Box 1026
PA HISTORICAL & MUSEUM COMMISSION Harrisburg, PA 17120

7. Local survey organization: John Schein Associates

1. County: Franklin

5. present name:

8. property owners name and address: Helen M. Bard
240 S. 2nd Street

9. tax parcel number / other number: 1E-1-158

10. U.T.M. zone / easting / northing

11. status (other surveys, lists etc.)

usgs sheet:

12. classification
site ( ) structure ( ) object ( )
building (X)
in N.R. district yes ( ) no (X)

13. date(s) (how determined)

14. period: 1860-1880

15. style, design or folk type: Classically fenestrated

19. original use: R

20. present use: R

16. architect or engineer

17. contractor or builder

18. primary building mat./construction: FR/CL

21. condition: AA

22. integrity: E

2. municipality: Chambersburg

6. other name (historic name if any)

23. site plan with north arrow



3. street address or specific location: 240 S. 2nd Street

24. photo notation: Borough of Chambersburg

25. file/location

26. brief description (note unusual features, integrity, environment, threats and associated buildings)

2½-story classically fenestrated Italianate house. Frame with siding of simulated stone on front. Later portico. Eastlake veranda on north side. Painted grey

RECEIVED
JAN 26 1982
NATIONAL REGISTER

(continue on back if necessary)

4. survey code: 240S2

27. history, significance and/or background

(continue on back if necessary)

28. sources of information

(continue on back if necessary)

29. prepared by: Schein/Hearne

30. date: 8/16/80

revision(s)

PENNSYLVANIA HISTORIC RESOURCE SURVEY FORM
OFFICE OF HISTORIC PRESERVATION Box 1026
PA HISTORICAL & MUSEUM COMMISSION Harrisburg, PA 17120

7. Local survey organization: John Schein Associates

1. County: Franklin

5. present name:

8. property owners name and address: Alice R. Coons
170 S. 2nd Street

9. tax parcel number / other number: 1E-1-86

10. U.T.M. zone / easting / northing
usgs sheet:

11. status (other surveys, lists etc.)

12. classification
site ( ) structure ( ) object ( )
building (X)
in N.R. district yes ( ) no (XX)

13. date(s) (how determined)

14. period: 1840-1860

15. style, design or folk type: CF (2/3 GE)

16. architect or engineer

17. contractor or builder

18. primary building mat./construction: BR

19. original use: R

20. present use: R

21. condition: AA

22. integrity: E

2. municipality: Chambersburg

6. other name (historic name if any)

23. site plan with north arrow

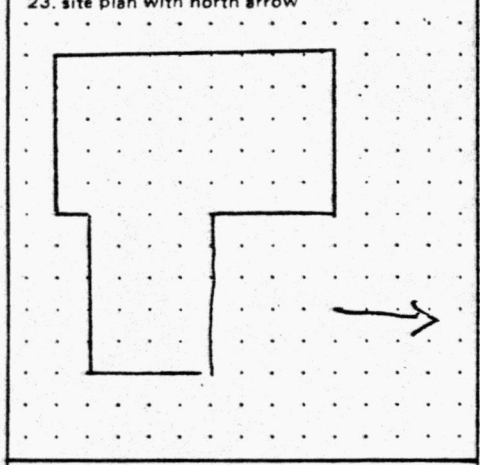



24. photo notation: Borough of Chambersburg

25. file/location

3. street address or specific location: 170 S. Second Street

26. brief description (note unusual features, integrity, environment, threats and associated buildings)

2½-story Classically fenestrated common bonded two-part building with Italianate appointments illustrating post-fire construction techniques used in finer residences. South side earlier 2/3 Georgian with gauged soldier arches. Victorian Italianate door in original frame. 20th C. portico. Painted brick of ordinary bond.

RECEIVED
JAN 26 1982
NATIONAL REGISTER

(continue on back if necessary)

27. history, significance and/or background

(continue on back if necessary)

28. sources of information

(continue on back if necessary)

29. prepared by: Schein/Hearne

30. date: 8/16

revision(s)

4. survey code: 17052

PENNSYLVANIA HISTORIC RESOURCE SURVEY FORM
OFFICE OF HISTORIC PRESERVATION Box 1026
PA HISTORICAL & MUSEUM COMMISSION Harrisburg, PA 17120

7. Local survey organization: John Schein Associates

5. present name: Borough Hall

1. County: Franklin

8. property owners name and address: Borough Hall
100 S. Second Street

9. tax parcel number / other number:

10. U.T.M. zone / easting / northing
usgs sheet:

11. status (other surveys, lists etc.): Cooper

12. classification
site ( ) structure ( ) object ( )
building (X)
in N.R. district yes ( ) no (XX)

13. date(s) (how determined):

14. period: 1840-1860

15. style, design or folk type: Renaissance Revival

19. original use: Market house

20. present use: Boro Hall

16. architect or engineer:

17. contractor or builder:

18. primary building mat./construction: BR

21. condition: A

22. integrity: E

6. other name (historic name if any): Farmers Market

2. municipality: Chambersburg

23. site plan with north arrow

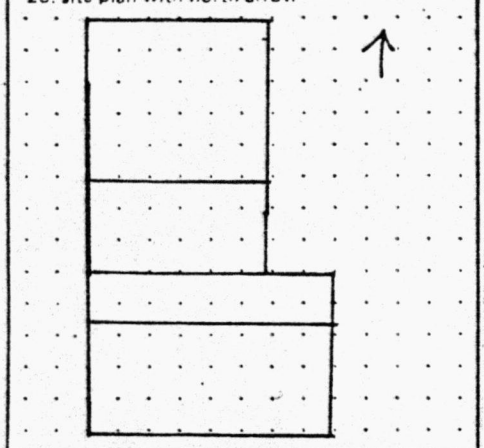



3. street address or specific location: 100 S. Second

24. photo notation: Borough of Chambersburg

25. file/location:

26. brief description (note unusual features, integrity, environment, threats and associated buildings)

Three-story Renaissance Revival with arched openings on first floor and trigraph windows on 2nd & 3rd floor. Modified at separate times - first with a 1900-1920 2-story addition, and 2 other additions. Market hall part has an octagonal bell tower covered with A.S. Sandblasted.

RECEIVED
JAN 26 1982
NATIONAL
REGISTER

(continue on back if necessary)

27. history, significance and/or background

Original Market House.

(continue on back if necessary)

28. sources of information

(continue on back if necessary)

29. prepared by: Schein/Hearne

30. date: 8/16

revision(s):

4. survey code: 10052

PENNSYLVANIA HISTORIC RESOURCE SURVEY FORM
OFFICE OF HISTORIC PRESERVATION Box 1026
PA HISTORICAL & MUSEUM COMMISSION Harrisburg, PA 17120

7. Local survey organization: John Schein Associates

1. County: Franklin

5. present name:

8. property owners name and address:
Max & Mary I. Sherman
483 Lortz Avenue

9. tax parcel number / other number: 10-57-118

10. U.T.M. zone / easting / northing

11. status (other surveys, lists etc.): Cooper

usgs sheet:

12. classification
site ( ) structure ( ) object ( )
building (X)
in N.R. district yes ( ) no (X)

13. date(s) (how determined)

14. period: 1860-1880

15. style, design or folk type: Classically fenestrated

19. original use: R

20. present use: R

16. architect or engineer

17. contractor or builder

18. primary building mat./construction: BR

21. condition: AA

22. integrity: E

2. municipality: Chambersburg

6. other name (historic name if any)

23. site plan with north arrow

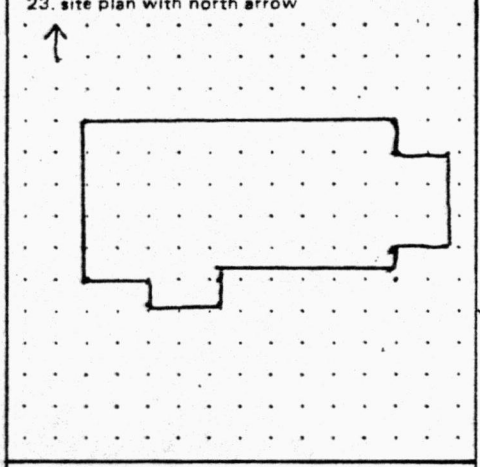



3. street address or specific location: 68 S. Second Street

24. photo notation: Borough of Chambersburg

25. file/location

26. brief description (note unusual features, integrity, environment, threats and associated buildings)

3-story classically fenestrated ordinary bond of repressed brick with butter joints. Triassic sandstone appointments. Classical Revival doorway. Spectacular building. Corbeled brick cornice.

RECEIVED
JAN 26 1982
NATIONAL REGISTER

(continue on back if necessary)

27. history, significance and/or background

Built by Daniel K. Wunderlich

(continue on back if necessary)

28. sources of information

(continue on back if necessary)

29. prepared by:
Schein/Hearne

30. date: 8/13/80

revision(s)

4. survey code: 68S2

PENNSYLVANIA HISTORIC RESOURCE SURVEY FORM
OFFICE OF HISTORIC PRESERVATION Box 1026
PA HISTORICAL & MUSEUM COMMISSION Harrisburg, PA 17120

7. Local survey organization: John Schein Associates

1. County: Franklin

5. present name:

8. property owners name and address: Trinity Episcopal Church
58 S. Second Street

9. tax parcel number / other number: IC-57-117

10. U.T.M. zone / easting / northing

11. status (other surveys, lists etc.): Cooper

usgs sheet:

12. classification: site ( ) structure ( ) object ( ) building (X) in N.R. district yes ( ) no (XX)

13. date(s) (how determined)

14. period: 1840-1860

15. style, design or folk type: 2/3 GE

19. original use: R

20. present use: R

16. architect or engineer

17. contractor or builder

18. primary building mat./construction: BR

21. condition: AA

22. integrity: E

2. municipality: Chambersburg

6. other name (historic name if any)

23. site plan with north arrow

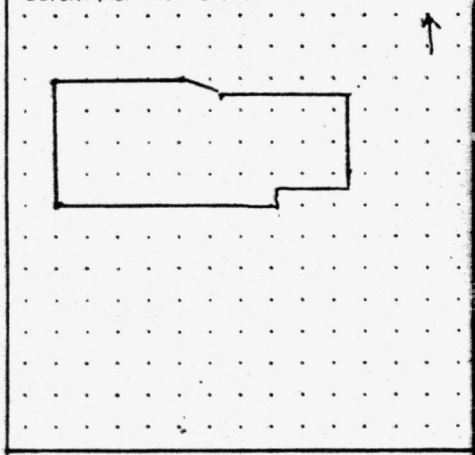



3. street address or specific location: 58-60 S. Second Street

24. photo notation: Borough of Chambersburg

25. file/location

26. brief description (note unusual features, integrity, environment, threats and associated buildings)

A raised-basement Flemishbond three-bay townhouse c. 1840. Fine fan-lit entranceway with Ionic columns and large bracketed hood. Later Italianate window lintels. One of a pair built in a similar manner

RECEIVED
JAN 26 1982
NATIONAL REGISTER

(continue on back if necessary)

27. history, significance and/or background

Mark the end of the 1864 fire on the east side of South Second Street.

(continue on back if necessary)

sources of information

(continue on back if necessary)

29. prepared by: Schein/Hearne

30. date: 8/13

revision(s)

4. survey code: 58-60S2

PENNSYLVANIA HISTORIC RESOURCE SURVEY FORM
OFFICE OF HISTORIC PRESERVATION Box 1026
PA HISTORICAL & MUSEUM COMMISSION Harrisburg, PA 17120

7. Local survey organization: John Schein Associates

8. property owners name and address: Trinity Episcopal Church
58 S. 2nd Street

9. tax parcel number / other number: IC-57-117

10. U.T.M. zone / easting / northing

11. status (other surveys, lists etc.)

usgs sheet:

12. classification: site ( ) structure ( ) object ( ) building (X)
in N.R. district yes ( ) no (X)

13. date(s) (how determined)

14. period: 1880-1900

15. style, design or folk type: Gothic Revival

16. architect or engineer

17. contractor or builder

18. primary building mat./construction: Limestone

19. original use: church

20. present use: church

21. condition: E

22. integrity: AA

23. site plan with north arrow

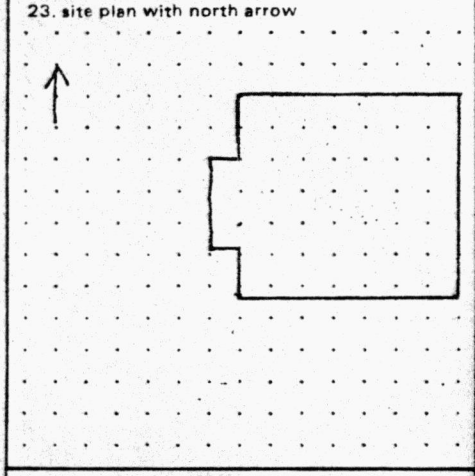



24. photo notation: Borough of Chambersburg

25. file/location

26. brief description (note unusual features, integrity, environment, threats and associated buildings)

1½-story Gothic Revival Church of ashlar limestone with triassic sandstone window tracery, quoins and cornice.

RECEIVED
JAN 26 1982
NATIONAL REGISTER

(continue on back if necessary)

27. history, significance and/or background

(continue on back if necessary)

sources of information

(continue on back if necessary)

29. prepared by: Schein/Hearne

30. date: 8/13

revision(s)

1. County: Franklin

2. municipality: Chambersburg

3. street address or specific location: 52 S. 2nd Street

4. survey code: 52S2

5. present name

6. other name (historic name if any)

PENNSYLVANIA HISTORIC RESOURCE SURVEY FORM
OFFICE OF HISTORIC PRESERVATION Box 1026
PA HISTORICAL & MUSEUM COMMISSION Harrisburg, PA 17120

7. Local survey organization: John Schein Associates

1. County: Franklin
5. present name:
2. municipality: Chambersburg
6. other name (historic name if any):
3. street address or specific location: 26 ~~30~~-38 South Second Street
4. survey code: 30-38S2

8. property owners name and address:
30 S. 2nd - James L. Scott, Inc.
169 W. High St., Carlisle, PA 17013
34 S. 2nd - Ralph & Gladys Tolbert
1262 Sollenberger Road
38 S. 2nd - George Ausherman, 3320 Scotland Rd.

9. tax parcel number / other number: IC-57-70 IC-57-71 IC-57-72

10. U.T.M. zone / easting / northing
usgs sheet:

11. status (other surveys, lists etc.)

12. classification: site ( ) structure ( ) object ( ) building (X) in N.R. district yes ( ) no (X) xx

13. date(s) (how determined)

14. period: 1860-1880

15. style, design or folk type: Victorian Italianate

16. architect or engineer

17. contractor or builder

18. primary building mat./construction: BR

19. original use: R

20. present use: R

21. condition: AA

22. integrity: E

23. site plan with north arrow



24. photo notation: Borough of Chambersburg

25. file/location

26. brief description (note unusual features, integrity, environment, threats and associated buildings)
Sequence of 3-story flat-roofed Italianate buildings, classically fenestrated, one 5/5 flanked by two 3/3. Each has a corbeled brick cornice. Each painted brick. Large Revival style Italianate doorways with molded sides and transoms on #30 and #34. #34 & #38 have soldier arches; 30 has molded wood lintels. #34 had 6 openings on the first floor at time of construction.

RECEIVED
JAN 26 1982
NATIONAL REGISTER

(continue on back if necessary)

27. history, significance and/or background

(continue on back if necessary)

. sources of information

(continue on back if necessary)

29. prepared by: Schein/Hearne

30. date: 8/13/80

revision(s):

PENNSYLVANIA HISTORIC RESOURCE SURVEY FORM
OFFICE OF HISTORIC PRESERVATION Box 1026
PA HISTORICAL & MUSEUM COMMISSION Harrisburg, PA 17120

7. Local survey organization: John Schein Associates

1. County: Franklin

5. present name:

8. property owners name and address: J. Roy & Lauretta Cormany
53 W. South St.

9. tax parcel number / other number: 1E-17-2

10. U.T.M. zone / easting / northing:

11. status (other surveys, lists etc.)

usgs sheet:

12. classification: site ( ) structure ( ) object ( ) building (X) in N.R. district yes ( ) no (X)

13. date(s) (how determined)

14. period: 1880-1900

15. style, design or folk type: Queen Anne

16. architect or engineer

17. contractor or builder

18. primary building mat./construction: Frame

19. original use: R

20. present use: R

21. condition: AA

22. integrity: E

2. municipality: Chambersburg

6. other name (historic name if any)

23. site plan with north arrow

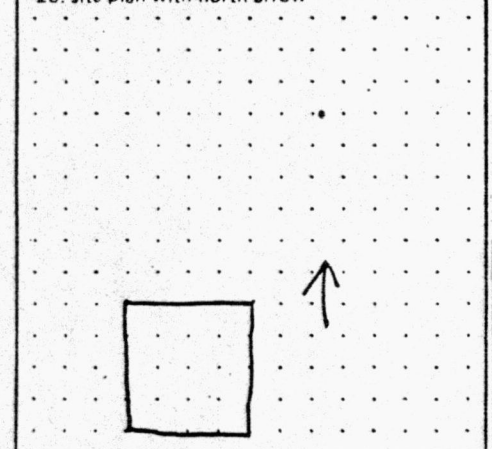



24. photo notation: Borough of Chambersburg

25. file/location

3. street address or specific location: 53 W. South St.

26. brief description (note unusual features, integrity, environment, threats and associated buildings)

2½-story Queen Anne with end gable and set back porch under part of 2nd story. Molded siding. Painted. Slate roof. Very nice.

RECEIVED
JAN 26 1982
NATIONAL REGISTER

(continue on back if necessary)

27. history, significance and/or background

(continue on back if necessary)

sources of information

(continue on back if necessary)

29. prepared by: Schein/Hearne

30. date: 8/16/80

revision(s)

4. survey code: 53WS

PENNSYLVANIA HISTORIC RESOURCE SURVEY FORM
OFFICE OF HISTORIC PRESERVATION Box 1026
PA HISTORICAL & MUSEUM COMMISSION Harrisburg, PA 17120

7. Local survey organization: John Schein Associates

1. County: Franklin

5. present name:

8. property owners name and address: John E. & Saundra L. Heckman
5775 Guitner Rd.

9. tax parcel number / other number: IC-50-64

10. U.T.M. zone / easting / northing

11. status (other surveys, lists etc.)

usgs sheet:

12. classification: site ( ) structure ( ) object ( ) building (X) in N.R. district yes ( ) no (X)

13. date(s) (how determined)

14. period: 1860-1880

15. style, design or folk type: High Victorian Gothic

16. architect or engineer

17. contractor or builder

18. primary building mat./construction: BR

19. original use: R

20. present use: R

21. condition: AA

22. integrity: A

2. municipality: Chambersburg

6. other name (historic name if any)

3. street address or specific location: 128-130 N. 3rd St.

4. survey code: 128-130N3

23. site plan with north arrow

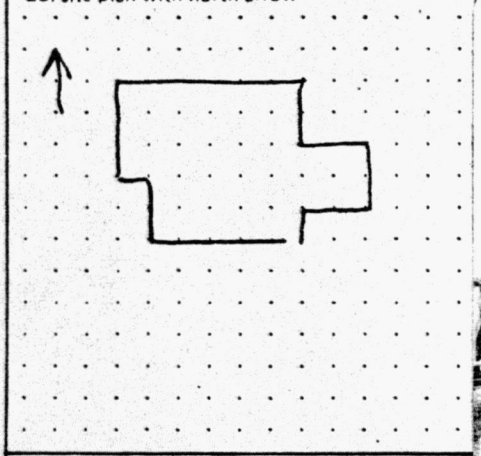



24. photo notation: Borough of Chambersburg

25. file/location

26. brief description (note unusual features, integrity, environment, threats and associated buildings)

2½-story 3-bay common bond brick with slate roof. 20th C. porch. First floor bay. Windows were once free standing unde individual flat roofs & cast iron turrets. V-dormer with Gothic pedimented window. Double bracketed cornice.

RECEIVED
JAN 26 1989
NATIONAL REGISTER

(continue on back if necessary)

27. history, significance and/or background

(continue on back if necessary)

28. sources of information

(continue on back if necessary)

29. prepared by: Schein/Hearne

30. date: 8/8/80

revision(s)

PENNSYLVANIA HISTORIC RESOURCE SURVEY FORM
OFFICE OF HISTORIC PRESERVATION --- Box 1026
PA HISTORICAL & MUSEUM COMMISSION Harrisburg, PA 17120

7. Local survey organization: John Schein Associates

1. County: Franklin

5. present name: Public Opinion

8. property owners name and address:
McClure Newspaper, Inc.
77 North Third Street

9. tax parcel number / other number: IC-50-110

10. U.T.M. zone / easting / northing

11. status (other surveys, lists etc.)

usgs sheet:

12. classification
site ( ) structure ( ) object ( )
building (X)
in N.R. district yes ( ) no (X)

13. date(s) (how determined)

14. period: 1880-1900

15. style, design or folk type: Victorian Romanesque

16. architect or engineer

17. contractor or builder

18. primary building mat./construction: Stucco/Br.

19. original use: Railroad station

20. present use: newspaper office

21. condition: AA

22. integrity: A

6. other name (historic name if any): Cumberland Valley R.R. Station

2. municipality: Chambersburg

3. street address or specific location: 17 North Third Street

23. site plan with north arrow

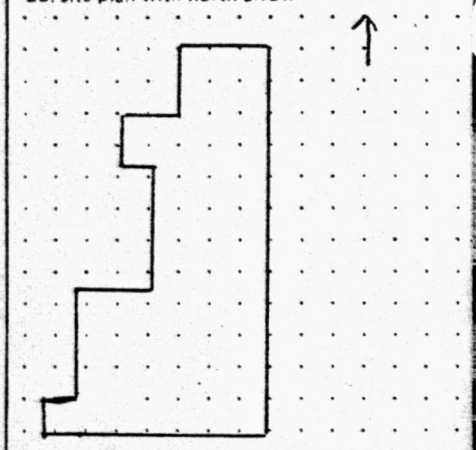



24. photo notation
Borough of Chambersburg

25. file/location

26. brief description (note unusual features, integrity, environment, threats and associated buildings)

One-story painted brick in Victorian Romanesque style with a 2-story central block which has a classical entryway, octagonal 2nd story window and hip roof. Sandstone lintels and sills. Stick style corner brackets.

RECEIVED
JAN 26 1982
NATIONAL REGISTER

(continue on back if necessary)

27. history, significance and/or background

(continue on back if necessary)

. sources of information

(continue on back if necessary)

29. prepared by:
Schein/Hearne

30. date: 8/13

revision(s)

4. survey code: 17N2

PENNSYLVANIA HISTORIC RESOURCE SURVEY FORM
OFFICE OF HISTORIC PRESERVATION Box 1026
PA HISTORICAL & MUSEUM COMMISSION Harrisburg, PA 17120

7. Local survey organization: John Schein Associates

1. County: Franklin

5. present name:

8. property owners name and address: Charles G. Schlicter
208 Heritage Road

9. tax parcel number / other number: 1E-2-117

10. U.T.M. zone / easting / northing

11. status (other surveys, lists etc.): Cooper

usgs sheet:

12. classification: site ( ) structure ( ) object ( ) building (X) in N.R. district yes ( ) no (X)

13. date(s) (how determined)

14. period: 1840-60

15. style, design or folk type: VG ST G PE

19. original use: R

20. present use: R

16. architect or engineer

17. contractor or builder

18. primary building mat./construction: BR

21. condition: AA

22. integrity: E

2. municipality: Chambersburg

6. other name (historic name if any)

23. site plan with north arrow

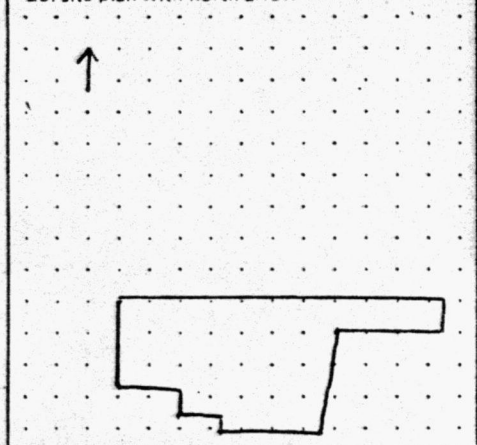



3. street address or specific location: 150 S. 3rd Street

24. photo notation: Borough of Chambersburg

25. file/location

26. brief description (note unusual features, integrity, environment, threats and associated buildings)

Location is well below present street level, indicating grade prior to the elevating of Third Street for use as the railbed of the Cumberland Valley Railroad.

RECEIVED
JAN 26 1982
NATIONAL REGISTER

(continue on back if necessary)

27. history, significance and/or background

(continue on back if necessary)

28. sources of information

(continue on back if necessary)

29. prepared by: Schein/Hearne

30. date: 8/4/80

revision(s)

4. survey code: 15053

PENNSYLVANIA HISTORIC RESOURCE SURVEY FORM
OFFICE OF HISTORIC PRESERVATION Box 1026
PA HISTORICAL & MUSEUM COMMISSION Harrisburg, PA 17120

7. Local survey organization: John Schein Associates

1. County: Franklin

5. present name:

8. property owners name and address:
G. G. & Isabel R. Brown
267 South Fourth Street

9. tax parcel number / other number: IE-2-116

10. U.T.M. zone / easting / northing

11. status (other surveys, lists etc.)

usgs sheet:

12. classification
site ( ) structure ( ) object ( )
building (X)
in N.R. district yes ( ) no (X)

13. date(s) (how determined)

14. period: 1840-60

15. style, design or folk type: 4/4 single door

16. architect or engineer

17. contractor or builder

18. primary building mat./construction: BR

19. original use: R

20. present use: R

21. condition: AA

22. integrity: E

2. municipality: Chambersburg

6. other name (historic name if any)

23. site plan with north arrow



24. photo notation
Borough of Chambersburg

25. file/location

3. street address or specific location: 146 S. Third St.

26. brief description (note unusual features, integrity, environment, threats and associated buildings)

4-bay 2½-story Flemish bond house with the door unusually placed as the endmost northern opening. Soldier courses.

RECEIVED
JAN 26 1982
NATIONAL REGISTER

(continue on back if necessary)

27. history, significance and/or background

(continue on back if necessary)

sources of information

(continue on back if necessary)

29. prepared by: Schein/Hearne

30. date: 8/13

revision(s)

4. survey code: 146S3

PENNSYLVANIA HISTORIC RESOURCE SURVEY FORM
OFFICE OF HISTORIC PRESERVATION Box 1026
PA HISTORICAL & MUSEUM COMMISSION Harrisburg, PA 17120

7. Local survey organization: John Schein Associates

1. County: Franklin

5. present name:

8. property owners name and address:
N. W. Eaken & wife
R. R. 2, Box 280A
Gardners, PA 17234

9. tax parcel number / other number: IE-2-173

10. U.T.M. zone / easting / northing

11. status (other surveys, lists etc.)

usgs sheet:

12. classification
site ( ) structure ( ) object ( )
building XX
in N.R. district yes ( ) no (X)

13. date(s) (how determined)

14. period: 1860-1880

15. style, design or folk type: CF 5/5

16. architect or engineer

17. contractor or builder

18. primary building mat./construction: FR/C.L.

19. original use: R

20. present use: R

21. condition: AA

22. integrity: E

2. municipality: Chambersburg

6. other name (historic name if any)

23. site plan with north arrow



24. photo notation
Borough of Chambersburg

25. file/location

3. street address or specific location: 310 E. Washington Street

26. brief description (note unusual features, integrity, environment, threats and associated buildings)

2-story classically fenestrated clapboard. c. 1870. Original slate roof with snowdogs and coal flues. 2nd story has 4 openings. Fine small Georgian portico with gingerbread tympanum.

RECEIVED
JAN 26 1982
NATIONAL REGISTER

(continue on back if necessary)

27. history, significance and/or background

(continue on back if necessary)

sources of information

(continue on back if necessary)

29. prepared by: Schein/Hearne

30. date: 8/14/80

revision(s)

4. survey code: 310EW

PENNSYLVANIA HISTORIC RESOURCE SURVEY FORM
OFFICE OF HISTORIC PRESERVATION Box 1026
PA HISTORICAL & MUSEUM COMMISSION Harrisburg, PA 17120

7. Local survey organization: John Schein Associates

1. County: Franklin

5. present name:

8. property owners name and address: Andrew W. & Hazel M. Hins
Box 242, Rt. #12

9. tax parcel number / other number: 1E-2-163

10. U.T.M. zone / easting / northing

11. status (other surveys, lists etc.)

usgs sheet:

12. classification: site ( ) structure ( ) object ( ) building (X) in N.R. district yes ( ) no (X)

13. date(s) (how determined)

14. period: 1840-1860

15. style, design or folk type: 2/3 Georgian

16. architect or engineer

17. contractor or builder

18. primary building mat./construction: BR

19. original use: R

20. present use: R

21. condition: AA

22. integrity: A

2. municipality: Chambersburg

6. other name (historic name if any)

23. site plan with north arrow

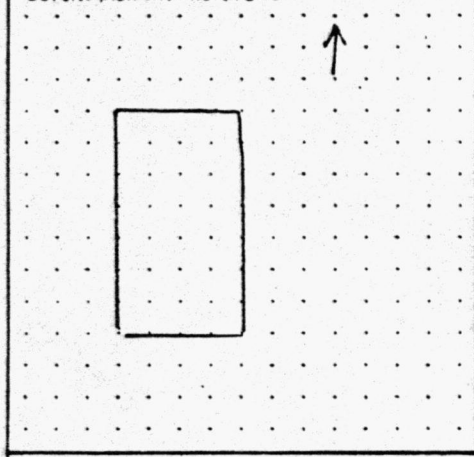



3. street address or specific location: 268 E. Washington St. 274

24. photo notation: Borough of Chambersburg

25. file/location

26. brief description (note unusual features, integrity, environment, threats and associated buildings)

One of a sequence of three Flemish bond townhouses, each of the 2/3 Georgian plan. #268 has wood lintels over the first floor windows; incorrect sash, door and porch. #270 has 6/6 sash and no lintels. #274 has plinth block lintels; also a door to the alley below the original extended second story.

RECEIVED
JAN 26 1982
NATIONAL REGISTER

(continue on back if necessary)

27. history, significance and/or background

(continue on back if necessary)

sources of information

(continue on back if necessary)

29. prepared by: Schein/Hearne

89 date: 8/14/80

revision(s)

4. survey code: 268EW

PENNSYLVANIA HISTORIC RESOURCE SURVEY FORM
OFFICE OF HISTORIC PRESERVATION Box 1026
PA HISTORICAL & MUSEUM COMMISSION Harrisburg, PA 17120

7. Local survey organization
John Schein Associates

1. County: Franklin

5. present name

8. property owners name and address
William E. & Francis L. Hager
214 E. Washington Street

9. tax parcel number / other number
IE-1-150

10. U.T.M. zone easting northing
usgs sheet:

11. status (other surveys, lists etc.)

12. classification
site ( ) structure ( ) object ( )
building (X)
in N.R. district yes ( ) no (X)

13. date(s) (how determined)

14. period 1840-1860

15. style, design or folk type
VISFG

19. original use R

20. present use R

16. architect or engineer

17. contractor or builder

18. primary building mat./construction
BR

21. condition AA

22. integrity E

2. municipality: Chambersburg

6. other name (historic name if any)

23. site plan with north arrow

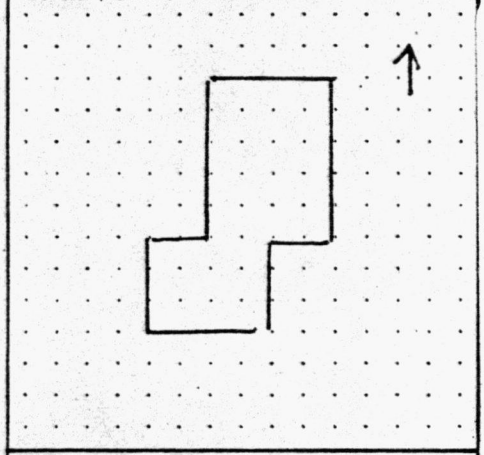



3. street address or specific location
214 E. Washington St.

24. photo notation
Borough of Chambersburg

25. file/location

26. brief description (note unusual features, integrity, ... associated buildings)

2½-story Flemish bond street-facing gable end with large plinth block lintels & Italianate porch. Outstanding.

RECEIVED
JAN 26 1982
NATIONAL REGISTER

(continue on back if necessary)

27. history, significance and/or background

(continue on back if necessary)

sources of information

(continue on back if necessary)

29. prepared by:
Schein/Hearne

30. date 8/14/80

revision(s)

4. survey code: 214EW

PENNSYLVANIA HISTORIC RESOURCE SURVEY FORM
OFFICE OF HISTORIC PRESERVATION Box 1026
PA HISTORICAL & MUSEUM COMMISSION Harrisburg, PA 17120

7. Local survey organization: John Schein Associates

1. County: Franklin

5. present name:

8. property owners name and address:
Harold Haulman
Box 6
Marion, PA 17235

9. tax parcel number / other number: 1E-2-129

10. U.T.M. zone / easting / northing
usgs sheet:

11. status (other surveys, lists etc.)

12. classification
site ( ) structure ( ) object ( )
building (X)
in N.R. district yes ( ) no (X)

13. date(s) (how determined)

14. period: 1840-1860

15. style, design or folk type: 2/3 GE

16. architect or engineer

17. contractor or builder

18. primary building mat./construction: Log

19. original use: R

20. present use: R

21. condition: AA

22. integrity: E

2. municipality: Chambersburg

6. other name (historic name if any)

23. site plan with north arrow



3. street address or specific location: 311 E. Washington St.

24. photo notation
Borough of Chambersburg

25. file/location

26. brief description (note unusual features, integrity, environment, threats and associated buildings)

2½-story log in 2/3 Georgian plan with German siding.

RECEIVED
JAN 26 1982
NATIONAL REGISTER

(continue on back if necessary)

27. history, significance and/or background

(continue on back if necessary)

sources of information

(continue on back if necessary)

29. prepared by:
Schein/Hearne

30. date: 8/14/80

revision(s)

4. survey code: 311EW

PENNSYLVANIA HISTORIC RESOURCE SURVEY FORM
OFFICE OF HISTORIC PRESERVATION Box 1026
PA HISTORICAL & MUSEUM COMMISSION Harrisburg, PA 17120

7. Local survey organization: John Schein Associates

1. County: Franklin

5. present name:

8. property owners name and address: Robert E. & Betty L. Yothers
265 E. Washington Street

9. tax parcel number / other number: IE-2-110

10. U.T.M. zone / easting / northing

11. status (other surveys, lists etc.)

usgs sheet:

12. classification
site ( ) structure ( ) object ( )
building (X)
in N.R. district yes ( ) no (X

13. date(s) (how determined)

14. period: 1880-1900

15. style, design or folk type: Victorian Italianate Residential

19. original use: R

20. present use: R

16. architect or engineer

17. contractor or builder

18. primary building mat./construction: CL/F.R.

21. condition: AA

22. integrity: E

2. municipality: Chambersburg

6. other name (historic name if any)

23. site plan with north arrow

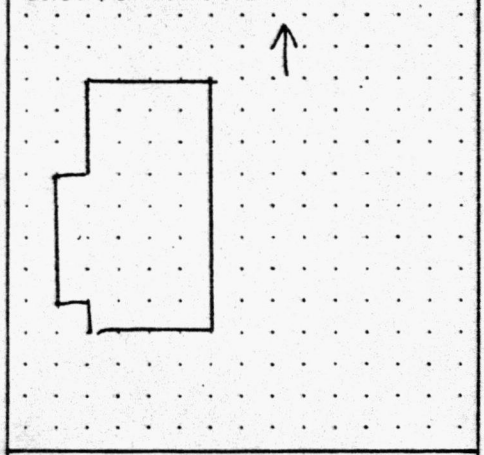



3. street address or specific location: 265 E. Washington Street

24. photo notation: Borough of Chambersburg

25. file/location

26. brief description (note unusual features, integrity, environment, threats and associated buildings)

Classic Italianate form of a central block flanked by two symmetrical wings on a small scale. Fine original double door entrance with Italianate wood lintel. Tall 1st floor windows. Each flanking section has original porch.

RECEIVED
JAN 26 1982
NATIONAL REGISTER

(continue on back if necessary)

27. history, significance and/or background

(continue on back if necessary)

28. sources of information

(continue on back if necessary)

29. prepared by: Schein/Hearne

30. date: 8/14/80

revision(s)

4. survey code: 265EW

PENNSYLVANIA HISTORIC RESOURCE SURVEY FORM
OFFICE OF HISTORIC PRESERVATION Box 1026
PA HISTORICAL & MUSEUM COMMISSION Harrisburg, PA 17120

7. Local survey organization: John Schein Associates

1. County: Franklin

5. present name:

8. property owners name and address: Joseph Wertime, Jr.

9. tax parcel number / other number: IE-1-76

10. U.T.M. zone / easting / northing

11. status (other surveys, lists etc.)

usgs sheet:

12. classification: site ( ) structure ( ) object ( ) building (X) in N.R. district yes ( ) no (XX)

13. date(s) (how determined)

14. period: 1880-1900

15. style, design or folk type: Victorian Romanesque

19. original use: R

20. present use: R

16. architect or engineer

17. contractor or builder

18. primary building mat./construction: BR

21. condition

22. integrity

2. municipality: Chambersburg

6. other name (historic name if any)

23. site plan with north arrow

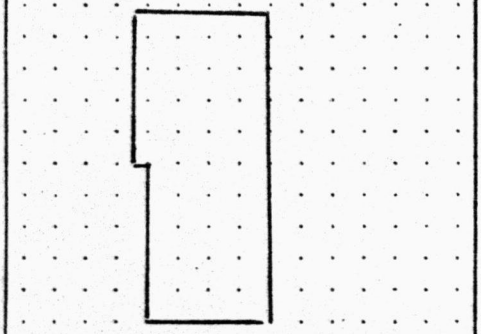

BLACK AND WHITE PRINT(S)
3½" x 5" enlargement or medium format contact
note location of negative in block 24.

24. photo notation: Borough of Chambersburg

25. file/location

3. street address or specific location: 181 E. Washington Street

4. survey code: 181EW

26. brief description (note unusual features, integrity, environment, threats and associated buildings)

2½-story Victorian Romanesque dwelling with a repressed brick facade and sandstone appointments. Original front door and entrance of raised panels.

RECEIVED
JAN 26 1982
NATIONAL REGISTER

(continue on back if necessary)

27. history, significance and/or background

(continue on back if necessary)

. sources of information

(continue on back if necessary)

29. prepared by: Schein/Hearne

30. date: 8/14/80

revision(s)

PENNSYLVANIA HISTORIC RESOURCE SURVEY FORM
OFFICE OF HISTORIC PRESERVATION Box 1026
PA HISTORICAL & MUSEUM COMMISSION Harrisburg, PA 17120

7. Local survey organization: John Schein Associates

1. County: Franklin

5. present name:

8. property owners name and address: David M. & Janet C. Rahauser
147 E. Washington St.

9. tax parcel number / other number: 1E-1-82

10. U.T.M. zone / easting / northing

11. status (other surveys, lists etc.): Cooper

usgs sheet:

12. classification: site ( ) structure ( ) object ( ) building (X)
in N.R. district yes ( ) no (X)

13. date(s) (how determined)

14. period: 1860-1880

15. style, design or folk type: Classically fenestrated 5/5

19. original use: R

20. present use: R

16. architect or engineer

17. contractor or builder

18. primary building mat./construction: BR/F.B.

21. condition: A

22. integrity: E

2. municipality: Chambersburg

6. other name (historic name if any)

23. site plan with north arrow

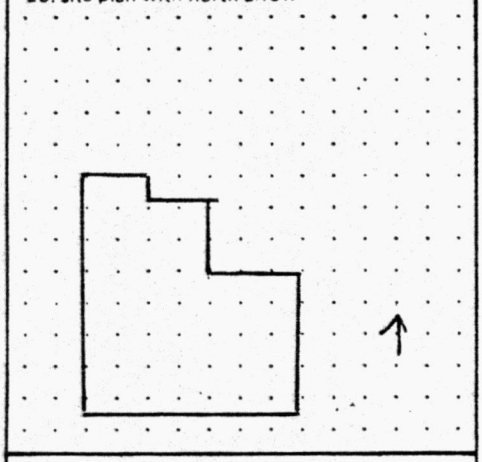



3. street address or specific location: 147 E. Washington St.

24. photo notation: Borough of Chambersburg

25. file/location

26. brief description (note unusual features, integrity, environment, threats and associated buildings)

Classically fenestrated Flemish-bond dwelling with original Greek Revival doorway, which has later leaded glass. Late 19th C. bay window. Typical of upper class civil war era residence. Sandblasted.

RECEIVED
JAN 26 1982
NATIONAL REGISTER

(continue on back if necessary)

27. history, significance and/or background

(continue on back if necessary)

sources of information

(continue on back if necessary)

29. prepared by: Schein/Hearne

30. date: 8/14/80

revision(s)

4. survey code: 147EW

PENNSYLVANIA HISTORIC RESOURCE SURVEY FORM
OFFICE OF HISTORIC PRESERVATION Box 1026
PA HISTORICAL & MUSEUM COMMISSION Harrisburg, PA 17120

7. Local survey organization: John Schein Associates

1. County: Franklin

5. present name:

8. property owners name and address: First Lutheran Church
43 West Washington Street

9. tax parcel number / other number: 1E-1-49

10. U.T.M. zone / easting / northing

11. status (other surveys, lists etc.)

usgs sheet:

12. classification: site ( ) structure ( ) object ( ) building (x) in N.R. district yes ( ) no (x)

13. date(s) (how determined): 1874 (datestone)

14. period

15. style, design or folk type: Renaissance Revival

19. original use: church

20. present use: church

16. architect or engineer

17. contractor or builder

18. primary building mat./construction: BR

21. condition: AA

22. integrity: E

2. municipality: Chambersburg

6. other name (historic name if any)

23. site plan with north arrow

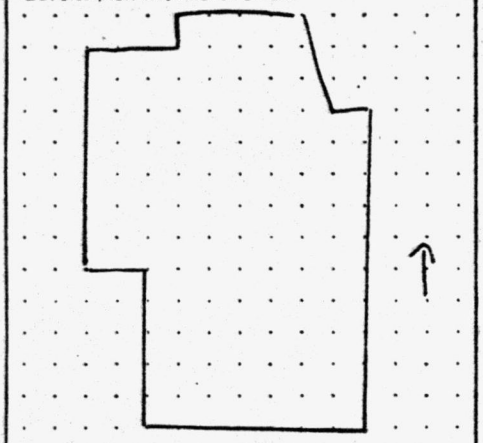



3. street address or specific location: 43 W. Washington St.

24. photo notation: Borough of Chambersburg

25. file/location

26. brief description (note unusual features, integrity, environment, threats and associated buildings)

Greek Revival. Repressed brick facade and cast-iron window lintels and capitals.

RECEIVED
JAN 26 1982
NATIONAL REGISTER

(continue on back if necessary)

4. survey code: 43@@

27. history, significance and/or background

Third building on land given by Benjamin Chambers

(continue on back if necessary)

sources of information

(continue on back if necessary)

29. prepared by: Schein/Hearne

30. date: 8/14

revision(s)

PENNSYLVANIA HISTORICAL AND MUSEUM COMMISSION
Office of Historic Preservation
Comprehensive Historic Resource Survey - Block Form

CODE ____ COUNTY Franklin MUNICIPALITY C'burg.

Individual Sites Within Block: 19

National Register Sites in Block: 0

Property References: N. side Catherine St. between S. Second St. & Penn Central RR (continued)

Description of Block:

ADDRESS	TYPE	INTEGRITY	CONDITION	MATERIAL	USE	PERIOD	VARIATIONS	PH.
309	CF 5/5	E	AA	BR/C.B.	R	1880-1900	Relieving arches	
315	VI/R	A	AA	BR/O.B.	R	1880-1900	Center door & 2 flanking 2-story bays.	

PENNSYLVANIA HISTORICAL AND MUSEUM COMMISSION
Office of Historic Preservation
Comprehensive Historic Resource Survey - Block Form

CODE ____ COUNTY Franklin ____ MUNICIPALITY C'burg.

Individual Sites Within Block: 19

National Register Sites in Block: 0

Property References: N. side Catherine St. between S. Second St. & Penn Central RR

Description of Block:

ADDRESS	TYPE	INTEGRITY	CONDITION	MATERIAL	USE	PERIOD	VARIATIONS	PH.
207	Bungaloid	E	AA	Art. stone	R	1900-1930		
227	3/3 CF	E	AA	BR/C.B.	R	1860-1880	Painted. Center door. Wood lintels. Sandstone steps and sills	
233	3/3 CF	E	P	FR/C.L.	R	1880-1900	Center door. German siding.	
239	3/3 CF	A	AA	Log/C.L.	R	1840-1860	Gothic modifications. 1½-story.	X
245	SFGPE	A	P	BR(C.B.)	R	1860-1880	Sandblasted. 2-bay. Relieving arches.	
249 251	VDU	E	AA	BR(C.B.)	R	1880-1900	Relieving arches.	
255	VGSFG	P	A	FR/A.S.	R	1880-1900	2-bay	
261 263	VGSFG	E	AA	FR/C.L.	R	1880-1900	2-bay. Molded siding	
265	2/3 GE	E	AA	FR/C.L.	R	1880-1900	Molded clapboard.	
271	eclectic	P	A	BR/Tap.	R	1930	2-bay. Tapestry brick	
275	VGSFG	P	A	FR/A.S.	R	1880-1900	2/2 (paired 1st fl. win.)	
277	VGSFG	P	A	FR/A.S.	R	1880-1900	2/2	
279	VGSFG	P	A	FR/A.S.	R	1880-1900	2/2	
301 303	VGS FG	P	A	FR/A.S.	R	1880-1900	Triplex. 3-bays over 5 bays	

PENNSYLVANIA HISTORICAL AND MUSEUM COMMISSION
Office of Historic Preservation
Comprehensive Historic Resource Survey - Block Form

CODE _____ COUNTY Franklin MUNICIPALITY C'burg.

Individual Sites Within Block: 12

National Register Sites in Block: 0

Property References: N. side E. Catherine St. between S. 2nd St. & Main St.

Description of Block:

ADDRESS	TYPE	INTEGRITY	CONDITION	MATERIAL	USE	PERIOD	VARIATIONS	PH.
185	VGSFG	A	A	FR/A.S.	R	1880-1900	2-bay. Also PE	
173 171	CF 5/5	E	A	BR/O.B.	R	1860-1880	Wood lintels. Limestone foundation	
167	VRO	E	AA	BR/O.B.	R	1880-1900	Sandstone appointments. Orig. front door	
165	VGSF G	P	A	FR/A.S.	R	1880-1900	Porch entrance. Also 2-bay w. door	
157	2/3 GE	P	A	Log/A.S.	R	*1840-60*		
153	I (NC)							
151	2/3 GE	P	A	FR/A.S.	R	1860-1880		
147	VGSFG PE	P	A	FR/A.S.	R	1880-1900	1st fl. altered	
139	2/3 GE	E	A	FR/C.L.	R	1880-1900	Molded siding	
135	2/3 GE	P	A	FR/A.S.	R	1880-1900		
131	VGSFG PE	P	A	FR/A.S.	R	1880-1900	2-bay. Altered 1st fl. 2nd. st. bay	
119	VGSFG	P	A	FR/A.S.	R	*1860-1900*		

PENNSYLVANIA HISTORICAL AND MUSEUM COMMISSION
Office of Historic Preservation
Comprehensive Historic Resource Survey - Block Form

CODE ____ COUNTY Franklin ____ MUNICIPALITY C'burg.

Individual Sites Within Block: 15

National Register Sites in Block: 0

Property References: S. Side E. Catherine Street between 2nd St. & Penn Central RR (continued)

Description of Block:

ADDRESS	TYPE	INTEGRITY	CONDITION	MATERIAL	USE	PERIOD	VARIATIONS	PH.
312	SFGPE	P	A	FR/A.S.	R	1880-1900	Eastlake porch.	
316	SFGPE	E	AA	BR/(C.B.)	R	1880-1900	Back section extends on both sides. Relieving arches.	

PENNSYLVANIA HISTORICAL AND MUSEUM COMMISSION
Office of Historic Preservation
Comprehensive Historic Resource Survey - Block Form

CODE | COUNTY Franklin | MUNICIPALITY C'burg.

Individual Sites Within Block: 15

National Register Sites in Block: 0

Property References: S. Side E. Catherine Street between 2nd St. & Penn Central RR

Description of Block:

ADDRESS	TYPE	INTEGRITY	CONDITION	MATERIAL	USE	PERIOD	VARIATIONS	PH.
218	VDU	E	AA	BR/C.B.	R	1880-1900	See card 22 2 E Catherine	X
222-224	VDU	E	AA	BR/C.B.	R	1880-1900	Relieving arches. E. Side door orig.	
232	CF 3/3	E	AA	BR(C.B.)	R	1860-1880	Painted. 2nd-story bay	
240	CF 5/5	E	AA	BR/C.B.	R	1880-1900	2nd-st. bay. Painted. Relieving arches.	
246	CF 5/5	E	A	BR/C.B.	R	1860-1880	Soldier arches. Painted.	
256	VGSFG	P	A	FR/A.S.	R	1880-1900		
262	VGSFG PE	P	A	FR/A.S.	R	1880-1900	Gingerbread	
270	VGSFG	E	AA	BR(O.B.)	R	1880-1900	Painted. Side entrance, also Eastlake portico	
272	VGSFG	E	AA	BR(C.B.)	R	1860-1880	Soldier arches. Also porch entrance. Painted.	
276	I (NC)							
280	3/3 CF	P	A	FR/A.S.	R	1860-1880	Center door	
302	VGSFG PE	A	A	FR/A.S.	R	1880-1900	Q.A.	
308	VGSFG	A	A	FR/A.S.	R	1880-1900		

PENNSYLVANIA HISTORICAL AND MUSEUM COMMISSION
Office of Historic Preservation
Comprehensive Historic Resource Survey - Block Form

CODE ____ COUNTY Franklin ____ MUNICIPALITY C'burg.

Individual Sites Within Block: 9

National Register Sites in Block: 0

Property References: S. Side E. Catherine St. between Main St. & S. Second

Description of Block:

ADDRESS	TYPE	INTEGRITY	CONDITION	MATERIAL	USE	PERIOD	VARIATIONS	PH.
170	4/4 SD	E	AA	FR/C.L.	R	1880-1900	Slate roof. Altered 1st fl. GK Revival doorway.	
168 166	CF I	E	AA	FR/C.L.	R	1880-1900	Fine! I. appointments. Molded doorway.	
158	VGSF G	E	AA	BR/C.B.	R	1860-1880	2-bay, also side entrance	
152	VGSF G	A	A	FR/A.S.	R	1880-1900	2-bay. Front door.	
148	VGSFG	P	A	FR/A.S.	R	1880-1900	2-bay. Front door. Set back	
138	VRO 5/5	E	AA	BR/C.B.	R	1880-1900	2 corners are snubnosed. Relieving arches.	
132	CF 3/3	P	A	FR/A.S.	R	1860-1880	Center door	
128	VGSFG PE	A	A	FR/C.L.	R	1880-1900	Closed-in. Side porch	

PENNSYLVANIA HISTORICAL AND MUSEUM COMMISSION
Office of Historic Preservation
Comprehensive Historic Resource Survey - Block Form

CODE ____ COUNTY Franklin ____ MUNICIPALITY C'burg.

Individual Sites Within Block: 7

National Register Sites in Block: 0

Property References: North side W. Catherine St. between Main St. & Water St.

Description of Block:

ADDRESS	TYPE	INTEGRITY	CONDITION	MATERIAL	USE	PERIOD	VARIATIONS	PH.
7	VRO	E	AA	BR/O.B.	R	1880-1900	Apartment building	
11	VRO	E	AA	BR/O.B.	R			
19	VRO	E	AA	BR/O.B.	R			
25	VDU	A	A	BR/C.B.	R	1860-1880	5/5 with 2 doorways	
29	VDU	A	A	BR/C.B.	R	1860-1880		
35	4/4 SD	E	P	BR/O.B.	R	1860-1880	semi-detached. Painted.	
37	4/4 SD	E	P	BR/O.B.	R	1860-1880	semi-detached. Painted.	

PENNSYLVANIA HISTORICAL AND MUSEUM COMMISSION
Office of Historic Preservation
Comprehensive Historic Resource Survey - Block Form

CODE ____ COUNTY Franklin ____ MUNICIPALITY C'burg.

Individual Sites Within Block: 11

National Register Sites in Block: 0

Property References: S. side W. Catherine St. between S. Main St. & Water St.

Description of Block:

ADDRESS	TYPE	INTEGRITY	CONDITION	MATERIAL	USE	PERIOD	VARIATIONS	PH.
12	CF 5/5	E	AA	CL/F.R.	R	1880-1900	German siding	
18	CF 5/5	P	P	FR/A.S.	R	1880-1900	Gothic appointments.	
30	VGSFG PE	P	A	FR/A.S.	R	1880-1900		
34	2/3 GE	P	A	FR/A.S.	R	1860-1880		
38	2/3 GE	P	A	FR/A.S.	R	1860-1880		
48	2/3 GE	E	AA	BR/O.B.	R	1880-1900	Relieving arches	
50	2/3 GE	P	A	/stucco	R	1840-1860		
60	4/4 SD	P	A	Log/A.S.	R	1840-1860		
64	2/3 GE	P	A	Log/A.S.	R	1840-1860		
68	2/3 GE	P	P	FR/A.S.	R	1840-1860	Vacant	
82	2/3 GE	E	P	BR/C.B.	R	1860-1880	Guaged Soldier arches.	

PENNSYLVANIA HISTORICAL AND MUSEUM COMMISSION
Office of Historic Preservation
Comprehensive Historic Resource Survey - Block Form

CODE ____ COUNTY Franklin ____ MUNICIPALITY C'burg.

Individual Sites Within Block: 5

National Register Sites in Block: 0

Property References: East side N. Franklin between LWW & W. Queen St.

Description of Block:

ADDRESS	TYPE	INTEGRITY	CONDITION	MATERIAL	USE	PERIOD	VARIATIONS	PH.
8	VI/R	E	A	FR/CL	R	1880-1900	Rear addition	
14	VGSF G PE	E	A	FR/CL	R	1880-1900	1-bay, German siding	
26	VGSF G	E	A	BR/C.B.	R	1860-1880	3-bay. Painted.	
236-238	VDU	A	A	FR/A.S.	R	1860-1880	VI with 2 arched dormers. Fine straight-sided arches	

PENNSYLVANIA HISTORICAL AND MUSEUM COMMISSION
Office of Historic Preservation
Comprehensive Historic Resource Survey - Block Form

CODE ____ COUNTY Franklin ____ MUNICIPALITY C'burg.

Individual Sites Within Block: 8

National Register Sites in Block: 0

Property References: West & East sides N. Franklin St. between boundary & Lincoln Way West

Description of Block:

ADDRESS	TYPE	INTEGRITY	CONDITION	MATERIAL	USE	PERIOD	VARIATIONS	PH.
~~35-39~~	~~QA~~	~~E~~	~~AA~~	~~BR/C.B.~~	~~R~~	~~1900-1920~~	~~2-story bay~~	
~~33~~	~~QA~~	~~E~~	~~AA~~	~~BR/C.B.~~	~~R~~	~~1900-1920~~	~~Sandstone lintels & sills. Turret of all headers~~	
~~25~~	~~VRO~~	~~E~~	~~AA~~	~~BR/C.B.~~	~~R~~	~~1900-1920~~	~~Sandstone lintels & sills. Fine entranceway.~~	
50	SE	E	AA	BR/C.B.	R	1880-1900	Slate roof. 1st fl. bay. 2nd-st. window is circular, contains rectangular frame.	
28-26	GVDU	E	AA	BR/C.B.	R	1860-1880	Gothic Revival. Soldier courses. Painted. 2 front gables.	
1 (D)								

PENNSYLVANIA HISTORICAL AND MUSEUM COMMISSION
Office of Historic Preservation
Comprehensive Historic Resource Survey - Block Form

CODE _____ COUNTY Franklin MUNICIPALITY C'burg.

Individual Sites Within Block: 84

National Register Sites in Block: 0

Property References: West & East sides N. Franklin St. between boundary & Lincoln Way West

Description of Block:

ADDRESS	TYPE	INTEGRITY	CONDITION	MATERIAL	USE	PERIOD	VARIATIONS	PH.
35-39	QA	E	AA	BR/O.B.	R	1900-1920	2-story bay	
33	QA	E	AA	BR/O.B.	R	1900-1920	Sandstone lintels & sills. Turret of all headers	
25	VRO	E	AA	BR/O.B.	R	1900-1920	Sandstone lintels & sills. Fine entranceway.	
~~50~~	~~SE~~	~~E~~	~~AA~~	~~BR/C.B.~~	~~R~~	1880-1900	~~Slate roof. 1st fl. bay. 2nd st. window is circular, contains rectangular frame.~~	
~~28-26~~	~~GVDU~~	~~E~~	~~AA~~	~~BR/C.B.~~	~~R~~	~~1860-1880~~	~~Gothic Revival. Soldier courses. Painted. 2 front gables.~~	
~~1 (D)~~								

PENNSYLVANIA HISTORICAL AND MUSEUM COMMISSION
Office of Historic Preservation
Comprehensive Historic Resource Survey - Block Form

CODE ____ COUNTY Franklin MUNICIPALITY C'burg.

Individual Sites Within Block: 17

National Register Sites in Block: 0

Property References: West side S. Franklin St. between LWW & W. Queen St.

Description of Block:

ADDRESS	TYPE	INTEGRITY	CONDITION	MATERIAL	USE	PERIOD	VARIATIONS	PH.
9	4/4 SD	E	E	BR/F.B.	R	1840-1860	4 over 4 with 2 over 2 additions	X
15	I (D)							
25-29-31-33-35	SRR	E	AA	BR/O.B.	R	1900-1920	Mansard roof. Cast stone lintels & sills. Each part has own dormer and alley entrance. Paired windows	
37-39	SRR VDU	E	AA	BR/O.B.	R	1900-1920	Hip roof of slate. 2 over 4. Sandstone appts.	
53-51	Colonial Revival	E	AA	Block/stucco	R	1920-1940	Paired 2nd & 3rd fl windows	
55-53	VDU	P	A	FR/A.S.	R	1860-1880		
61	SFGPE	A	AA	BR/O.B.	R	1880-1900	Early 20th C. porch. Eastlake windows	
65	2/3 GE	E	A	FR/CL	R	1860-1880	Raised basement. Braced frame. German siding.	
71-69	VDU	P	P	FR/A.S.	R	1860-1880	I. appointments. Late roof	
79	VI/R	E	A	BR/O.B.	R	1860-1880	Raised basement. Orig. shutters	
81	2/3 GE	E	AA	BR/O.B.	R	1860-1880	Raised basement. Mansard roof added. Gauged soldier arches. Eastlake portico. Orig. shutters.	

PENNSYLVANIA HISTORICAL AND MUSEUM COMMISSION
Office of Historic Preservation
Comprehensive Historic Resource Survey - Block Form

CODE ____ COUNTY Franklin ____ MUNICIPALITY C'burg.

Individual Sites Within Block: 24

National Register Sites in Block: 1

Property References: 200 block of E. King St., north & south sides (continued)

Description of Block: Principally made up of 2½-story common-bonded two/thirds Georgian buildings. Most dwellings date from the middle 19 c. with a few dating from c. 1820's and some dating from 1900. The John Brown House, on the National Register, is currently under restoration, and is centrally located within the zone.

ADDRESS	TYPE	INTEGRITY	CONDITION	MATERIAL	USE	PERIOD	VARIATIONS	PH.
213	VGSFG PE	A	A	CL/FR(AS)	R	1880-1900	Entrance on side of main block. Older rear portion	
209	VG	E	AA	BR/O.B.	CH	1860-1880	See card 209EK	X
226 228 230	2/3 GET	E	AA	BR/O.B.	R	1880-1900	See card 226EK	X
232	CFI	E	AA	BR/C.B.	R	1840-1860	See card 232EK	X
234	QA	A	A	BR/O.B.	R	1880-1900	2-bay, sandstone lintels & sills	
238	QA	A	AA	BR/O.B.	R	1880-1900	2nd-fl. bay window of wood	
240	VGSTG	E	AA	BR/C.B.	R	1860-1880	Gothic gable window	
242	warehouse	E	A	BR/O.B.	C	1880-1900	double relieving arch, corbeled brick cornice	

PENNSYLVANIA HISTORICAL AND MUSEUM COMMISSION
Office of Historic Preservation
Comprehensive Historic Resource Survey - Block Form

CODE ___ COUNTY Franklin MUNICIPALITY C'burg.

Individual Sites Within Block: 5

National Register Sites in Block: 0

Property References: 100-130 E. King St., south side

Description of Block: Block nearly completely decimated by commercial and institutional expansion.

ADDRESS	TYPE	INTEGRITY	CONDITION	MATERIAL	USE	PERIOD	VARIATIONS	PH.
~~East King St.~~ EAST KING ST								
106	VI/C	P	A	BR/A.S.	C	1860-1880	1-story simple cornice.	
108	VI/C	P	A	BR/A.S.	C	1860-1880		
110	VI/C	P	A	BR/A.S.	C	1860-1880		
112	VI/C	P	A	BR/A.S.	C	1860-1880		
110-114	VI/R	E	AA	BR/O.B.	R	1860-1880	See card 110-114EK	X
120-124	VDU	P	A	CL/FR(AS)	R	c. 1860-1900	Hip roof	
126	GER	A	A	BR/O.B.	C/R	1900-1920	See card 126EK	X
172 N. 2nd St.	(NC)			BR	CH.			

PENNSYLVANIA HISTORICAL AND MUSEUM COMMISSION
Office of Historic Preservation
Comprehensive Historic Resource Survey - Block Form

CODE ____ COUNTY Franklin ____ MUNICIPALITY C'burg.

Individual Sites Within Block: 24

National Register Sites in Block: 1

Property References: 200 block of E. King St., north & south sides

Description of Block: Principally made up of 2½-story common-bonded two/thirds Georgian buildings. Most dwellings date from the middle 19 c. with a few dating from c. 1820's and some dating from 1900. The John Brown House, on the National Register, is currently under restoration, and is centrally (over)

ADDRESS	TYPE	INTEGRITY	CONDITION	MATERIAL	USE	PERIOD	VARIATIONS	PH.
283	CF	A	AA	BR/C.B.	C/R	1840-1900	~~See card 283N3~~	X
279	QA	E	AA	CL/FR	R	1880-1900	Block front bay window. Orig. porch & brackets.	X
271	2/3 GE(I)	E	AA	BR/C.B.	R	1840-1860	Soldier course headers	
267	VDU	A	AA	BR/C.B.	R	1900-1920		
263	2/3 GE	E	AA	BR/C.B.	R	1840-1860	See card 263EK	X
257	2/3 GE	E	AA	BR/C.B.	R	1820-1860	20 c. Roman doorway and Queen Anne bay	X
251	CCG	A	A	CL/Log	R	1820-1840	4-bay, later appointments. See card 251EK	X
245	2/3 GE	A	A	BR/C.B.	R	1840-1860	See card 263EK	
239	2/3 GE	E	A	BR/C.B.	R	1840-1860	(2nd-story bay) See card 263EK	
235	2/3 GE	E	A	BR/C.B.	R	1840-1860	See card 263EK	
231	2/3 GE	E	A	BR/C.B.	R	1840-1860	See card 263EK	
229	2/3 GE	E	A	BR/C.B.	R	1840-1860	2nd-story bay, raised entrance	
225	JOHN BROWN HOUSE - NATIONAL REGISTER OF HISTORIC PLACES							
223	VDU	P	A	SS/FR(AS)	R	1880-1900	Hip roof	
221		P	A	SS/FR(AS)	R	1880-1900	Hip roof	

PENNSYLVANIA HISTORICAL AND MUSEUM COMMISSION
Office of Historic Preservation
Comprehensive Historic Resource Survey - Block Form

CODE ____ COUNTY Franklin ____ MUNICIPALITY C'burg.

Individual Sites Within Block: 2

National Register Sites in Block: 1

Property References: North side of E. King St. between N. 3rd & N. 2nd St.

Description of Block:

ADDRESS	TYPE	INTEGRITY	CONDITION	MATERIAL	USE	PERIOD	VARIATIONS	PH.
175 E. King N.W. Corner	Franklin County Jail - National Register of Historic Places							
E. King & Central Ave.	I(D) - school							

PENNSYLVANIA HISTORICAL AND MUSEUM COMMISSION
Office of Historic Preservation
Comprehensive Historic Resource Survey - Block Form

CODE ____ COUNTY Franklin ____ MUNICIPALITY C'burg.

Individual Sites Within Block: 8

National Register Sites in Block: 0

Property References: South side W. King St. between the Western Maryland Railroad & Main St.

Description of Block: Residential/apartments/commercial/intrusions/Falling Spring Creek

ADDRESS	TYPE	INTEGRITY	CONDITION	MATERIAL	USE	PERIOD	VARIATIONS	PH.
54 ~~48~~	INTRUSION							
50	Log	A	under restoration	Log	R	1840-1860	See card 50WK	X
30-24	INTRUSION							
22	GR	A	A	BR/C.B.	C/R	1840-1860	Commercial Revival, pre-fire fabric	
20	GR							
18	GR							
16	GR							
8-10-12	HVI/C-R	E	AA	BR/O.B.	C/R	1880-1900	See card 8-12WK	X

PENNSYLVANIA HISTORICAL AND MUSEUM COMMISSION
Office of Historic Preservation
Comprehensive Historic Resource Survey - Block Form

CODE ____ COUNTY Franklin MUNICIPALITY C'burg.

Individual Sites Within Block: 5

National Register Sites in Block: 0

Property References: North side of W. King between Main St. & Western Maryland Railroad

Description of Block: Residential/apartments/commercial/intrusions/Falling Spring Creek

ADDRESS	TYPE	INTEGRITY	CONDITION	MATERIAL	USE	PERIOD	VARIATIONS	PH.
17	INTRUSION (D) Gas station							
35-33	VDU	E	AA	BR/O.B.	R	1920-1940		
39	SE	A	A	BR/O.B.	R	1860-1880	Eastlake back porch. Side porch closed in.	X
57	VG	E	AA	BR/O.B.	R	1860-1880	See card 57WK	X
59	INTRUSION (D)							

PENNSYLVANIA HISTORICAL AND MUSEUM COMMISSION
Office of Historic Preservation
Comprehensive Historic Resource Survey - Block Form

CODE ____ COUNTY Franklin MUNICIPALITY C'burg.

Individual Sites Within Block: 14

National Register Sites in Block: 0

Property References: S. side of E. Liberty St. between Penn Central & S. 2nd.

Description of Block:

ADDRESS	TYPE	INTEGRITY	CONDITION	MATERIAL	USE	PERIOD	VARIATIONS	PH.
228 230	VDU	P	A	FR/A.S.	R	1860-1880		
244	Eclectic	E	AA	FR/A.S.	R	1860-1880	2/3 bay. 2nd story block front	
256	3/3 CF	E	AA	Log/CL	R	1820-1840	See card 256EL	X
260	VGSFG	A	A	FR/A.S.	R	1880-1900	3-bay:2nd st. 2-bay:1st st.	
266	vernacular	A	A	Log/A.S.	R	1820-1840	1½-story	
270	3/3 CF	P	A	FR/A.S.	R	1860-1880	Center door.	
278	I (NC)							
280	I (NC)							
302 304	VDU	P	A	FR/A.S.	R	1880-1900		
312	VROSTF PE	E	AA	BR/C.B.	R	1880-1900	Painted.Relieving arches	
314	VGSFG	P	A	CL/F.B.	R	1880-1900	2-bay	
320	VGSFG	P	A	FR/A.S.	R	1880-1900	2-bay. Narrow.	

PENNSYLVANIA HISTORICAL AND MUSEUM COMMISSION
Office of Historic Preservation
Comprehensive Historic Resource Survey - Block Form

CODE _____ COUNTY Franklin MUNICIPALITY C'burg.

Individual Sites Within Block: 10

National Register Sites in Block: 0

Property References: S. side E. Liberty St. between S. 2nd St. & Water St.

Description of Block:

ADDRESS	TYPE	INTEGRITY	CONDITION	MATERIAL	USE	PERIOD	VARIATIONS	PH.
180	VGSFG	E	AA	FR/C.L.	R	1880-1900	German siding. Fine ex. 2/2 sash	
174	VGSFG	P	A	FR/A.S.	R	1880-1900	Altered 1st fl.	
160	I (D)							
154	4/4 SD	E	AA	BR/O.B.	R	1860-1880	Wood lintels.	
148	VGSFG	E	A	BR/O.B.	R	1880-1900	2-bay. Gingerbread trim	
144	VSFG	P	A	FR/A.S.	R	1880-1900	Also P.E.	
134	SFG	P	A	FR/A.S.	R	1880-1900	See card 134SL	X
130	CF 3/3	P	A	Log/A.S.	R	1840-1860	Addition on side	
128	VDU	A	P	FR/A.S.	R	1880-1900	3-bay triplex	
126	VDU	A	P	FR/A.S.	R	1880-1900	3-bay triplex	
124	VDU	A	P	FR/A.S.	R	1880-1900	3-bay triplex	
	I (D)	See 301 South Main St.						
76	I (D)							

PENNSYLVANIA HISTORICAL AND MUSEUM COMMISSION
Office of Historic Preservation
Comprehensive Historic Resource Survey - Block Form

CODE ____ COUNTY Franklin ____ MUNICIPALITY C'burg.

Individual Sites Within Block: 15

National Register Sites in Block: 0

Property References: N. side of E. Liberty St. between Penn Central & S. 2nd St.

Description of Block:

ADDRESS	TYPE	INTEGRITY	CONDITION	MATERIAL	USE	PERIOD	VARIATIONS	PH.
203 205	I (D)							
245	German Venacular	P	A	Log/A.S.	R	1840-1860	See card 245EL	X
257	2/3 GE	A	AA	Log/A.S.	R	1840-1860		✓
259	VGSFG	P	A	FR/A.S.	R	1880-1900	2-bay	X
265	VGSFG	P	A	FR/A.S.	R	1880-1900	2-bay	
271	VGSFG	A	A	FR/A.S.	R	1880-1900	2-bay	
279	3/3 CF	P	A	FR/A.S.	R	1840-1860	Center door	
305	Bungaloid	E	AA	CL/FR	R	1920-1940		
307	VGSFC	A	A	FR/A.S.	R		Splendid Eastlake portico. 2-bay	
309	VDU	E	AA	FR/C.L.	R	1860-1880	German siding	
313	VDU	E	AA	FR/C.L.	R		German siding	
315	VGSFG	E	AA	CL/F.R.	R	1880-1900	2-bay. See card 315EL	X
321	VGSTF	P	A	FR/A.S.	R	1880-1900	2-bay.	
325	VGSFG	P	A	FR/A.S.	R	1880-1900	2-bay. Gothic gable window.	

PENNSYLVANIA HISTORICAL AND MUSEUM COMMISSION
Office of Historic Preservation
Comprehensive Historic Resource Survey - Block Form

CODE _____ COUNTY Franklin MUNICIPALITY C'burg.

Individual Sites Within Block: 3

National Register Sites in Block: 0

Property References: Northside: E. Liberty between S. Second St. & Water St.

Description of Block:

ADDRESS	TYPE	INTEGRITY	CONDITION	MATERIAL	USE	PERIOD	VARIATIONS	PH.
133	SE	A	A	BR/O.B.	R	C1860-1900	1½-story. Orig. a stable. Corbeled cornice.	
151-157	2/3 GE	E	AA	BR/O.B.	R	1860-1880	GK.R. doorway w. Ionic columns. I. lintels.	
159-161	SFG	E	AA	BR/O.B.	R	1880-1900	Also has P.E. Relieving arches. East-lake porch.	

PENNSYLVANIA HISTORICAL AND MUSEUM COMMISSION
Office of Historic Preservation
Comprehensive Historic Resource Survey - Block Form

CODE ____ COUNTY ____ Franklin ____ MUNICIPALITY C'burg.

Individual Sites Within Block: 8

National Register Sites in Block: 0

Property References: South side of Lincoln Way East between the Diamond & 2nd St.

Description of Block: Commercial zone which has been impacted by intrusions and demolition. Threatened by bank expansions and demands for parking.

ADDRESS	TYPE	INTEGRITY	CONDITION	MATERIAL	USE	PERIOD	VARIATIONS	PH.
100	NR	E	AA	Marble	Govt.	1920-1940	See card 100LWE	X
130	B.C.	A	AA	BR/T.B.	C/R	1900-1920	3 bays, 4-story W. parapet.	
132-136	C/RI	A	A	BR/O.B.	C/R	1880-1900	Unaltered 1930 storefront.	
150 ~~138~~	I (D)							
156-52 ~~150-152~~	B.C.	A	AA	BR/T.B.	C/R	1900-1920	Single bay copper-clad. Altered 1st Fl.	
160-158 ~~154-156~~	VRO	P	A	BR/O.B.	C/R	1880-1900	Bay window-2nd St. Sandstone lintels. 1930 first floor.	
162-164	C/RI	A	A	BR/O.B.	C/R	1880-1900	Late 19th C. repressed brick facade. Superb arched 1920's storefront.	
168	I (O)							

PENNSYLVANIA HISTORICAL AND MUSEUM COMMISSION
Office of Historic Preservation
Comprehensive Historic Resource Survey - Block Form

CODE ____ COUNTY 28 Franklin ____ MUNICIPALITY C'burg

Individual Sites Within Block: 6

National Register Sites in Block: 0

Property References: South side of Lincoln Way East between 3rd St. & the Penn Central Railroad

Description of Block:

ADDRESS	TYPE	INTEGRITY	CONDITION	MATERIAL	USE	PERIOD	VARIATIONS	PH.
301	I (D)							
330	QA	E	AA	BR/O.B.	R	1880-1900	Terra Cotta tiles on gable over 2-st. bay. 20th C. porch. Painted	X
332	VGSTG PE	E	A	BR/O.B.	R	1860-1880	Sandblasted	
338	VG	A	A	BR/O.B.	R	1860-1880	Multiple Planed. Sandblasted.	
346-348	CFI	E	AA	BR/F.B.	R	1840-1860	~~See card 346LWE~~ 346LWE	X
364-366	VGSFG PE	A	A	Stucco/BR	C/R	1860-1880	Intrusion in front	

PENNSYLVANIA HISTORICAL AND MUSEUM COMMISSION
Office of Historic Preservation
Comprehensive Historic Resource Survey - Block Form

CODE ____ COUNTY Franklin ____ MUNICIPALITY C'burg.

Individual Sites Within Block: 6

National Register Sites in Block: 0

Property References: South side of Lincoln Way East between N. 2nd St. & N. 3rd St.

Description of Block:

ADDRESS	TYPE	INTEGRITY	CONDITION	MATERIAL	USE	PERIOD	VARIATIONS	PH.
204-210	Hotel	A	AA	Stucco/BR	Hotel	1900-1920	See card 204LWE	X
218	SE	E	AA	BR/O.B.	C/R	1860-1880	Originally residence. Stick style cornice. 2-story paired bays. Side porches.	
220	SE	E	AA	BR/O.B.	C/R	1860-1880	Originally residence. Stick style cornice. 2-story paired bays. Side porches.	
230-232	I (NC)							
250	I (NC)							
278	I (NC)							

PENNSYLVANIA HISTORICAL AND MUSEUM COMMISSION
Office of Historic Preservation
Comprehensive Historic Resource Survey - Block Form

CODE ____ COUNTY Franklin ____ MUNICIPALITY C'burg.

Individual Sites Within Block: 4

National Register Sites in Block: 0

Property References: North side of Lincoln Way East between 3rd St. & the Penn Central Railroad

Description of Block:

ADDRESS	TYPE	INTEGRITY	CONDITION	MATERIAL	USE	PERIOD	VARIATIONS	PH.
307	GR	E	AA	BR/O.B.	R	1860-1880	See card 315LWE. 1½-story W. Eastlake porch. Sits above street.	X
315	GR	E	AA	BR/O.B.	R	1860-1880	See card 315LWE	
339 Penncraft Avenue Professional Arts Bldg.	I(NC) GER	E	AA	BR/T.B.	C	1920-1930	4-story. See card PA	X

PENNSYLVANIA HISTORICAL AND MUSEUM COMMISSION
Office of Historic Preservation
Comprehensive Historic Resource Survey - Block Form

CODE ____ COUNTY Franklin ____ MUNICIPALITY C'burg.

Individual Sites Within Block: 10

National Register Sites in Block: 0

Property References: North side of Lincoln Way East between N. 2nd St. & N. 3rd St.

Description of Block:

ADDRESS	TYPE	INTEGRITY	CONDITION	MATERIAL	USE	PERIOD	VARIATIONS	PH.
201-207	VI Hotel	A	AA	Br/C.B.	c/Hotel	1880-1900	3-story hotel severely altered in 20 C. Earlier fabric. Queen Anne & Georgian Revival elements. Pressed tin balconies.	
223	SpR	A	AA	Stuccoed/ Br	C/R	1920-1930	Altered first floor	
225	IV	E	AA	BR/O.B.	C/R	1860-1880	See card 225LWE	X
239	2/3 GE	E	AA	Limestone	R	1840-1860	See card 74N2. All lintels have relieving arches	
247	VI/R	E	AA	BR/O.B.	C/R	1840-1860	See card 247LWE	X
249	VI C/R	E	A	BR/O.B.	C/R	1860-1880	Sandblasted	
257	VG SFGPE	P	A	CI/FR(AS)	R	1860-1880	2-story porch. Now commercial. All original	
261-263	SE	A	AA	BR/O.B.	R	1860-1880	Painted. 20th C. modifications to porch & facade	
273	CFI	E	AA	BR/F.B.	R	1820-1840	See card 273LWE	X

PENNSYLVANIA HISTORICAL AND MUSEUM COMMISSION
Office of Historic Preservation
Comprehensive Historic Resource Survey - Block Form

CODE ___ COUNTY Franklin MUNICIPALITY C'burg.

Individual Sites Within Block: 4

National Register Sites in Block: 0

Property References: North side of Lincoln Way East between the Diamond & 2nd St.

Description of Block: Commercial zone which has been impacted by intrusions and demolition. Threatened by bank expansions and demands for parking. Sandblasting great threat.

ADDRESS	TYPE	INTEGRITY	CONDITION	MATERIAL	USE	PERIOD	VARIATIONS	PH.
149-157	I (D)	Annex of Co						
1~~3~~67	ST	E	AA	BR/O.B.	C/R	1880-1900	See card 173LWE	X
175-177	VI C/R	A	A	BR/O.B.	C/R	1860-1880	Sandblasted. Beautiful corbeled cornice	
181-183	VI C/R	E	A	BR/O.B.	C/R	1860-1880	2½-story. Eastlake decorations. Sandblasted.	

PENNSYLVANIA HISTORICAL AND MUSEUM COMMISSION
Office of Historic Preservation
Comprehensive Historic Resource Survey - Block Form

CODE ____ COUNTY Franklin ____ MUNICIPALITY C'burg.

Individual Sites Within Block: 8

National Register Sites in Block: 0

Property References: North side of Lincoln Way West between the Conococheague & the Diamond

Description of Block:

ADDRESS	TYPE	INTEGRITY	CONDITION	MATERIAL	USE	PERIOD	VARIATIONS	PH.
25-23-21	VIC/R	E	AA	BR/O.B.	R		Rear of Main St. prop.	
25-27 Col. Revival		E	AA	BR/O.B.	C/R	1900-1920	3½-st., attic ventilators. Oval stairway lights.	
29-35	VIC/R	E	AA	BR/T.B.	C/R	1880-1900	1900 facade over earlier fabric. Flanking 2nd & 3rd st. bays: Painted metal.	
37-39	VIC/R	A	A	BR/A.S.	C/R	1880-1900	3-story, 4-bay w. 2nd & 3rd story bay.	
41-43	VI/C R	E	AA	BR/O.B.	C/R	1860-1900	½ of matching VI with VRO 2nd-st. bays sandstone appointments & 1st fl.	
45-47	VIC/R	E	AA	BR/O.B.	C/R	1860-1900	3 openings - 2 doors. C. 1890	
51-49	VRO	E	A	Art. stone	C/R	1880-1900	Early brick fabric. 2-st. bay on front & side.	
59-77	VIC/R	A	A	BR/C.B. & O.B.	C/R	1860-1880	Sequence of 3-story buildings w. a continuous cornice line. 77-67 w. 2nd-st. bays and 1st fl. orig. storefronts. C.B. 65-61 is O.B. with flanking 2-st bays. 59 has VRO appointments with 2nd & 3rd st. bay.	

PENNSYLVANIA HISTORICAL AND MUSEUM COMMISSION
Office of Historic Preservation
Comprehensive Historic Resource Survey - Block Form

CODE ____ COUNTY Franklin MUNICIPALITY C'burg.

Individual Sites Within Block: 7

National Register Sites in Block: 0

Property References: North side LWW between Western Maryland RR & The boundary.

Description of Block:

ADDRESS	TYPE	INTEGRITY	CONDITION	MATERIAL	USE	PERIOD	VARIATIONS	PH.
127	IM	A	A	BR/F.B.	R	1860-1880	See card 127LWW	X
141	VG	E	AA	BR/F.B.	R	1860-1880	See card 141LWW	X
159	VGSFG PE	A	AA	BR/O.B.	R	1860-1880	2-bay. Soldier courses. Painted.	
205	QA	A	A	BR/O.B.	R	1900-1920	Fine 1st fl. bay window.	
211	2/3 GE	P	A	BR/A.S.	R	1860-1880	Altered in 20 c.	
213	altered	P	A	BR/A.S.	R	1840-1860	Slate roof. Federal chimneys. Bondstone all over and altered.	
225	2/3 GE	E	AA	BR/F.B.	R	1840-1860	Later Eastlake appointments. P.	

PENNSYLVANIA HISTORICAL AND MUSEUM COMMISSION
Office of Historic Preservation
Comprehensive Historic Resource Survey - Block Form

CODE _____ COUNTY Franklin MUNICIPALITY C'burg.

Individual Sites Within Block: 5

National Register Sites in Block: 0

Property References: S. side Lincoln Way West between theConococheague & the Diamond

Description of Block:

ADDRESS	TYPE	INTEGRITY	CONDITION	MATERIAL	USE	PERIOD	VARIATIONS	PH.
30	I (NC)							
58-62	VIC/R	E	AA	BR/O.B.	C/R	1860-1880	3-story. Orig. storefront openings & appointments.	
52-56	VIC/R	P	P	BR/O.B.	C/R	1860-1880	3-story. New storefront, Sandblasted. Orig. lintels & cornice. Orig. apart. entrance.	
66-70	VIC/R	P	A	BR/O.B.	C/R	1860-1880	Mansard roof. Modern 1st fl.	
72-74	SRR	P	A	BR/O.B.	Hotel	1860-1880	3-st. altered first floor corner bay	

PENNSYLVANIA HISTORICAL AND MUSEUM COMMISSION
Office of Historic Preservation
Comprehensive Historic Resource Survey - Block Form

CODE ____ COUNTY Franklin MUNICIPALITY C'burg.

Individual Sites Within Block: 13

National Register Sites in Block: 0

Property References: S. side Lincoln Way West between Western Maryland Railroad & the boundary (Franklin)

Description of Block:

ADDRESS	TYPE	INTEGRITY	CONDITION	MATERIAL	USE	PERIOD	VARIATIONS	PH.
102	VIC	P	P	FR/A.S.	C	1880-1900	1-story, altered facade.	
106-108	VIR/C	E	A	BR/O.B.	C/R	1860-1900	3-story, 3 bay. Wood lintels. Altered first floor. Painted.	
112-110	VIR/C	P	AA	BR/O.B.	C/R	1860-1880	3-story, 5 bays. Original 2/2 light sash on 2nd & 3rd floor. Altered 1st floor. Painted.	
116-118	VIR/C	E	AA	BR/O.B.	C/R	1860-1880	4 bays. Original 1st floor commercial opening.	
1202	VI	E	AA	BR/O.B.	R	1880-1900	Sandstone sills & lintels. 2nd & 3rd story bay. 1st floor added bay window. Sandblasted.	
124-126	VIC/R	E	AA	BR/O.B.	R	1880-1900	Original storefront. 2 & 3rd story bay. Wood lintels. Sandblasted.	
130-132-134	BC	E	AA	BR/C.B.	C/R	1880-1900	3-story with original openings. 2nd & 3rd story bay on either side. Painted.	
138-142	VI/C/R	A	AA	BR/O.B.	C/R	1860-1880	3-story, classically fenestrated. Later storefront. Painted.	
146-148	VI/C/R	A	AA	BR/O.B.	C/R	1860-1880	Relieving arches. Altered 1st floor.	
152-154	VGSF G PE	E	AA	BR/C.B.	R	1860-1880	Rounded Gothic window arch. 1 bay on street facing gable.	

PENNSYLVANIA HISTORICAL AND MUSEUM COMMISSION
Office of Historic Preservation
Comprehensive Historic Resource Survey - Block Form

CODE ____ COUNTY Franklin ____ MUNICIPALITY C'burg.

Individual Sites Within Block: 13

National Register Sites in Block: 0

Property References: S. side Lincoln Way West between Western Maryland Railroad & the boundary (continued)

Description of Block:

ADDRESS	TYPE	INTEGRITY	CONDITION	MATERIAL	USE	PERIOD	VARIATIONS	PH.
160	2/3GE	E	AA	BR/O.B.	R	1860-1880	Marble sills & lintels. Painted Greek Revival doorway.	
164	VRO	E	A	BR/O.B.	R	1880-1900	2/3 GE w. 2nd story bay & large 3rd-story dormer.	
168-170	VI/C/R	P	A	BR/O.B.	R	1860-1880	Soldier courses. 2nd & 3rd story. Altered 1st floor.	

PENNSYLVANIA HISTORICAL AND MUSEUM COMMISSION
Office of Historic Preservation
Comprehensive Historic Resource Survey - Block Form

CODE ____ COUNTY Franklin ____ MUNICIPALITY C'burg.

Individual Sites Within Block: 6

National Register Sites in Block: 0

Property References: S. side Lincoln Way West between Franklin St. & the boundary

Description of Block:

ADDRESS	TYPE	INTEGRITY	CONDITION	MATERIAL	USE	PERIOD	VARIATIONS	PH.
204-208	2/3 GE	P	AA	BR/F.B.	C/R Orig-R	1840-1860	1st floor C. Painted. See card 204LWW	X
212	3/3 CD	P	AA	FR/A.S.	R	1900-1920	Artificial stone foundation.	
214	2/3 GE	E	A	BR/F.B.	R	1840-1860	Circular cross set on lintels. Sandblasted.	
220-222	VDU	E	AA	BR/O.B.	R	1860-1880	Painted.	
226	4/4	E	AA	BR/F.B.	R	1840-1860	End doorway. Wood sills. Painted.	

PENNSYLVANIA HISTORICAL AND MUSEUM COMMISSION
Office of Historic Preservation
Comprehensive Historic Resource Survey - Block Form

CODE ____ COUNTY n Franklin ____ MUNICIPALITY C'burg.

Individual Sites Within Block: 1

National Register Sites in Block: 0

Property References: Northside Loudon St. between the Western Maryland RR & S. Franklin St.

Description of Block:

ADDRESS	TYPE	INTEGRITY	CONDITION	MATERIAL	USE	PERIOD	VARIATIONS	PH.
195	Mill	A	A	BR/C.B.	warehouse	1860-1880	Old Mill	

PENNSYLVANIA HISTORICAL AND MUSEUM COMMISSION
Office of Historic Preservation
Comprehensive Historic Resource Survey - Block Form

CODE ____ COUNTY Franklin ____ MUNICIPALITY C'burg.

Individual Sites Within Block: 5

National Register Sites in Block: 0

Property References: Mt. Moriah Ave. between E. Washington St. & E. Liberty St.

Description of Block:

ADDRESS	TYPE	INTEGRITY	CONDITION	MATERIAL	USE	PERIOD	VARIATIONS	PH.
230	Gothic	A	AA	BR/O.B.	church	1887	See card 230MM	B
239	Vernacular	P	A	Unk/A.S.	R	1880-1900		
248	VGSFG	P	A	FR/A.S.	R	1880-1900	2-bay	
250	VGSFG	P	A	FR/A.S.	R	1880-1900	2-bay	
258	VGSFG	E	AA	CL/F.R.	R	1880-1900	2-bay	

PENNSYLVANIA HISTORICAL AND MUSEUM COMMISSION
Office of Historic Preservation
Comprehensive Historic Resource Survey - Block Form

CODE ____ COUNTY Franklin ____ MUNICIPALITY C'burg.

Individual Sites Within Block: 17

National Register Sites in Block: 1

Property References: West side Main St. between Washington St. & Liberty Street

Description of Block:

ADDRESS	TYPE	INTEGRITY	CONDITION	MATERIAL	USE	PERIOD	VARIATIONS	PH.
201	SE	A	A	BR/F.B.	C/R	1807	See card 203SM	X
203								
205	SE	E	A	BR/F.B.	C/R	1840-1860	See card 205SM	X
209	SE	E	AA		R		See card 205SM	X
211	SE	E	AA		R		See card 205SM	X
213	SE	E	AA		R		See card 205SM	X
217	VI/R	E	AA	BR/F.B.	R	1840-1860	3-story, 3-bay, two front doors, one larger original door	
219								
223	I (D)							
229	VRO	E	AA	BR/O.B.	R	1880-1900	Repressed br. Fine crosseted doorway	
233	CF5/5	E	P	BR/F.B.	R	1840-1860	Modified to a duplex. 2 2nd story bay windows. Ro. dormer	
235								
241	SFGPE	E	AA	BR/O.B.	R	1860-1880	2nd story bay window, 2-bay	
247	5/5CF	E	AA	BR/O.B.	R	1860-1880	Relieving arches, large arched doorway, molded reveals	
249	2/3 GE	E	A	BR/O.B.	R	1860-1880	Fine molded I. doorway w. unique plumed lintels	
259	GER	E	AA	BR/O.B.	R	1900-1920	Federal portico. Adamseque dormers.	
261	NRHP							

PENNSYLVANIA HISTORICAL AND MUSEUM COMMISSION
Office of Historic Preservation
Comprehensive Historic Resource Survey - Block Form

CODE ____ COUNTY Franklin MUNICIPALITY C'burg.

Individual Sites Within Block: 12

National Register Sites in Block: 0

Property References: East side Main St. between Queen St. & Washington St.

Description of Block:

ADDRESS	TYPE	INTEGRITY	CONDITION	MATERIAL	USE	PERIOD	VARIATIONS	PH.
100	HVI C/R	A	AA	BR/O.B.	C/R	1860-1880	See card 100SM	X
104	HVI C/R	A	AA	BR/O.B.	C/R	1860-1880	Same building as 100 S. M.	
112	VIC/R	P	A	BR/F.B.	C/R	1860-1880	1st floor c. opening-recent. 4-bay. corbeled cor. Early fabric	
120	I (D)							
128	VIC/R	A	A	BR/O.B.	C/R	1860-1880	3-st. Wood cornice above corbeled br. cornice. 2 & 3 st. bay. Altered 1st fl. P.	
132-136	VIC/R	A	A	BR/O.B.	C/R	1860-1880	3-st. 5-bay double dentiled cornice. Altered 1st fl. commercial opening. P.	
138	HVIC/R	A	AA	BR/O.B.	C/R	1860-1880	3-st. 2nd & 3rd st. bay, 4-bay O. Double-bracketed cornice, orig. apart. entry.	
144	SRR	E	AA	BR/O.B.	C/R	1880-1900	See card 144SM	
172	CL 5/5 C/R	P	A	BR/O.B.	C/R	1880-1900	1st fl. altered. 2½-st. Relieving arches	
174-176	VIC/R	A	A	BR/O.B.	C/R		3-st. relieving a, Add-on bay. P.	
180-182	VIC/R	E	AA	BR/O.B.	C/R	1860-1880	3-st. Orig. 2-bay storefront w.apart. entrance. 3-bay P.	
184	IC/R	A	A	BR/O.B.	C/R	0-1880	Continuation of 180-182 in a 2-bay w. corner story entry. P.	

PENNSYLVANIA HISTORICAL AND MUSEUM COMMISSION
Office of Historic Preservation
Comprehensive Historic Resource Survey - Block Form

CODE ____ COUNTY Franklin MUNICIPALITY C'burg.

Individual Sites Within Block: 10

National Register Sites in Block: 1

Property References: E. Side of N. Main St. between King and Lincoln Way West

Description of Block: Commercial/residential block lacking the continuity typical of most of the downtown. Characterized by late 19th and early 20th C. infill.

ADDRESS	TYPE	INTEGRITY	CONDITION	MATERIAL	USE	PERIOD	VARIATIONS	PH.
94 96	I (D)							
90 92	VIC/R	A	AA	BR/O.B.	C/R	1860-1880	Recent brick storefront	
74 72	CGR	E	A	Br/T.B.	C/R	1920-1940	See card 74-72NM	X
68	VIC/R	E	AA	BR/O.B.	C/R	1860-1880	4-bay with later 19th C. double story bay. Corra glass. Apt. entrance outside of building line	
58-56 - 50	SRR	E	AA	BR/O.B.	C/R	1900-1920	See card 50-56NM	X
48-46-44	HVI	E	AA	BR/O.B.	C/R	1860-1880	See card 44-48NM	X
38-36-34	INTRUSIONS							
28	INTRUSION						Colonialized Art Moderne	
14-28 N. addition to Ch. Trust	INTRUSION (Chambersburg Trust)							
14	SRR	A	AA	BR/O.B.	C	1900-1920	See card 14NM	X
1 N. Main		COURTHOUSE - NATIONAL REGISTER OF HISTORIC PLACES						

PENNSYLVANIA HISTORICAL AND MUSEUM COMMISSION
Office of Historic Preservation
Comprehensive Historic Resource Survey - Block Form

CODE ____ COUNTY Franklin MUNICIPALITY C'burg.

Individual Sites Within Block: 11

National Register Sites in Block: 0

Property References: East side N. Main, King St. to boundary (northern)

Description of Block:

ADDRESS	TYPE	INTEGRITY	CONDITION	MATERIAL	USE	PERIOD	VARIATIONS	PH.
102	NER	E	AA	Caststone	Library	1920-1940	See card 102NM	X
200	I (D)							
224 226 230	VDU	E	AA	BR/O.B.	R	1880-1900	Queen Anne with 3 2-story bays, center bay is turreted. Relieving arches, now triplex.	
232	QA	E	AA	BR/O.B.	R	1880-1900	See card 232NM	X
242	2/3 GE	E	AA	BR/F.B.	R	1820-1840	Built C. 1840 with C. 1890 modifications. Painted. Remnants of gauged arches on S. Side	
244	CF 5/5	E	AA	BR/F.B.	R	1820-1840	See card 244NM	X
258	CF 5/5	E	AA	BR/O.B.	R	1860-1900	2 dormers Italianate appointments, painted. Original shutters.	
266	GR	E	AA	FR/CL	R	1860-1880	German siding. 20th C. portico, straight-sided arches	
276	GER	E	AA	BR/O.B.	R	1920-1940	Cast stone appointments. 2-story bay	
280	VI	P	A	FR/A.S.	R	1880-1900	Altered facade. Late 5/5. 4 openings are paired	
284	QA	E	AA	BR/O.B.	R	1880-1900	Q.A. with IV turret, slate shingles on gable. Built on angle to street	

PENNSYLVANIA HISTORICAL AND MUSEUM COMMISSION
Office of Historic Preservation
Comprehensive Historic Resource Survey - Block Form

CODE ____ COUNTY Franklin ____ MUNICIPALITY C'burg.

Individual Sites Within Block: 9

National Register Sites in Block: Townehouse Row 57-85

Property References: West side of N. Main St. between Lincoln Way West & King Street

Description of Block: Best 3-story commercial/residential block in town. Two sequences of post-fire High Victorian commercial/residential structures.

ADDRESS	TYPE	INTEGRITY	CONDITION	MATERIAL	USE	PERIOD	VARIATIONS	PH.
1-3-5	VIC/R	A	AA	BR	C/R	1860-1880	Recent commercial opening. Fine cornice over C. opening.	X
7-9	VIC/R	A	AA	BR	C/R	1860-1880	Original commercial opening has recent brick kickplates.	X
11-13-15	VIC/R	A	AA	BR	C/R	1860-1880	5-bay with 2 apartment entrances and 2 commercial openings, neither orig.	X
17-19	VIC/R	A	AA	BR	C/R	1860-1880	3-bay with 1920's commercial opening	X
21-23-25	VIC/R	A	AA	BR	C/R	1860-1880	5-bay with arched hooded lintels, modern storefront.	X
27-29	VIC/R	A	AA	BR	C/R	1860-1880	3-bay with crossetted over-lintels and 1950 storefront.	X
31-33	VIC/R	P	A	BR	C/R	1860-1880	4-bay with cornice removed.	
47-49-51-53-55	VIC/R	P	AA	BR	C/R	1860-1880	7-bay. 3-bay commercial opening. Cast iron facade with new infill.	
57-85		TOWNHOUSE ROW - NRHP						

PENNSYLVANIA HISTORICAL AND MUSEUM COMMISSION
Office of Historic Preservation
Comprehensive Historic Resource Survey - Block Form

CODE ____ COUNTY Franklin ____ MUNICIPALITY C'burg.

Individual Sites Within Block: 10

National Register Sites in Block: 0

Property References: N. Main, West side King to boundary

Description of Block:

ADDRESS	TYPE	INTEGRITY	CONDITION	MATERIAL	USE	PERIOD	VARIATIONS	PH.
101-107	VRO	E	A	BR/O.B.	C/R	1880-1900	See card 101NM	X
109	BC	P	A	BR/BR	C/R	1880-1900	Altered facade. 3-story. 2nd & 3rd story bay.	
115 117	VI	A	A	BR/O.B.	R/C	1860-1880	Storefront added to porch area. Painted. Eastlake porch. 2nd story bay	
127	SFGE	E	A	BR/O.B.	R	1860-1880	Painted, Italianate lintels	
133 135	QA	P	P	BR/A.S.	R/C	1880-1900	Altered	
221	VRO	E	AA	Limestone	church	1803 w. alterations	See card 221 NM	X
253	VG	E	AA	BR/O.B.	R	1860-1880	Painted. Cast iron lintels. Original shutters, doors.	
267	GR	E	AA	BR/O.B.	R	1860-1880	Relieving arches. Painted. Italianate-influenced porch. Hip roof	
Philadelphia Ave. 291	I (NC)							
297	2/3 GE	A	AA	Limestone	R. Orig	1800-1820	Now funeral home. See card 297NM	X

PENNSYLVANIA HISTORICAL AND MUSEUM COMMISSION
Office of Historic Preservation
Comprehensive Historic Resource Survey - Block Form

CODE ____ COUNTY Franklin ____ MUNICIPALITY C'burg.

Individual Sites Within Block: 11

National Register Sites in Block: 0

Property References: E. Side of S. Main St. between the Diamond & Queen St. (continued)

Description of Block:

ADDRESS	TYPE	INTEGRITY	CONDITION	MATERIAL	USE	PERIOD	VARIATIONS	PH.
74-78	VIR/C	P	A	BR/O.B.	C/R	1860-1880	3-st. 6-bay. Elaborate cornice w. pressed tin panels. Corbeled band below brackets, P. Altered 1st fl.	
80	VIR/C	P	A	BR/O.B.	C/R	1860-1880	Cont. of cornice adjacent. Soldier arches. Painted. Altered 1st-fl.	

PENNSYLVANIA HISTORICAL AND MUSEUM COMMISSION
Office of Historic Preservation
Comprehensive Historic Resource Survey - Block Form

CODE ____ COUNTY Franklin ____ MUNICIPALITY C'burg.

Individual Sites Within Block: 11

National Register Sites in Block: 0

Property References: East side of S. Main St. between the Diamond & Queen Street

Description of Block:

MAP #

ADDRESS	TYPE	INTEGRITY	CONDITION	MATERIAL	USE	PERIOD	VARIATIONS	PH.
20	SRR	E	AA	BR/O.B.	Bank	1920-1940	See SURVEY card 20SM	X
18 DIAMOND	VI/C/R	P	A	BR/O.B.	C/R	1860-1880	Now C. Double bracketed cornice. Cast iron basket handled arches on 2nd & 3rd fl., completely altered 1st fl. Painted. Neo classical 2-story marble facade: Cumberland Valley Bank	32
24	I (D)							
30-38	VIC/R	A	A	BR/O.B.	C/R	1860-1880	Repressed brick. Cast iron basket-handled arches on 2nd & 3rd fl. Sandstone sills, altered 1st fl.	
40-42	VIC/R	P	A	BR/BR veneer	C/R	1860-1880	Curved arches. Covered with recent brick veneer Altered 1st fl. 3-story	
50-54	VIC/R	P	A	BR/O.B.	C/R	1860-1880	3-st. 6-bay repressed br. facade. Pilastered. Relieving arches. Corbeled panels. Altered 1st fl. Painted	
56-58	VIC/R	P	A	BR/O.B.	C/R	1860-1880	3-st. 5-bay. 2 bays w. basket-handled arches of br. Soldier courses. Painted	
62	I (D)							
66-70-72	VIR/C	P	A	BR/O.B.	C/R	1860-1880	8-bay, 3-st. Altered 1st fl. Wood lintels simulating classical stone. Painted.	

PENNSYLVANIA HISTORICAL AND MUSEUM COMMISSION
Office of Historic Preservation
Comprehensive Historic Resource Survey - Block Form

CODE ____ COUNTY Franklin ____ MUNICIPALITY C'burg.

Individual Sites Within Block: 12

National Register Sites in Block: 0

Property References: West side S. Main St. between the Diamond and Queen St.

Description of Block:

ADDRESS	TYPE	INTEGRITY	CONDITION	MATERIAL	USE	PERIOD	VARIATIONS	PH.
83	VIC/R	P	A	BR/O.B.	C/R	1860-1880	Add-on galvanized S. RR bays & 1940 storefront	
75	VIC/R	P	A	BR/O.B.	C/R	1860-1880	Flanking 2nd & 3rd story bay. Altered 1st floor.	
71-73	I (D)							
61-63	VIC/R	P	A	BR/O.B.	C/R	1860-1880	3-story, relieving arches. P. altered 1st floor.	
55	I (D)							
43-45-47-53	VIC/R	P	A	BR/O.B.	C/R	1860-1880	See Card 43SM	X
37	Moderne	E	AA	Cast concrete	C	1920-1940	3-story. Parapet wall on front. Original storefront.	
33	VIC/R	P	A	BR/O.B.	C/R	1860-1880	3-story. Altered 1st floor. Altered 3rd story windows	
31 29	VIC/R	P	AA	BR/O.B.	C/R	1860-1880	3-story. P. 3-bay. Rectangular arches	
19-23	VIC/R	P	A	Br/O.B.	C/R	1860-1880	5-bay. 3-story. Relieving arches. Altered 1st fl. P.	
3	I (NC)							
LWW & Main	. (NC)							

PENNSYLVANIA HISTORICAL AND MUSEUM COMMISSION
Office of Historic Preservation
Comprehensive Historic Resource Survey - Block Form

CODE ____ COUNTY Franklin ____ MUNICIPALITY C'burg

Individual Sites Within Block: 17

National Register Sites in Block: 0

Property References: S. Main St. between Queen St. & Washington St. - West side

Description of Block:

ADDRESS	TYPE	INTEGRITY	CONDITION	MATERIAL	USE	PERIOD	VARIATIONS	PH.
101	VIC/R	E	AA	BR/O.B.	C/R	1860-1880	See card 101SM 2-bay	X
103	VIC/R	E	AA	BR/O.B.	C/R	1860-1880	3-bay	
105	VIC/R	E	AA	BR/O.B.	C/R	1860-1880		
107	VI[illegible]	E	AA	BR/O.B.	C/R	1860-1880	3-st. 3-bay, Original storefront	
109	C/R							
115-117	VIC/R	E	AA	BR/O.B.	C/R	1860-1880	4-bay, 3-st., marble sills & lintels. Original storefront	
119-121	VIC/R	E	AA	BR/O.B.	C/R	1860-1880	2nd & 3rd st. bay, 3-st. 3-bay. Marble sills & lintels	
123-125	VRO C/R	E	AA	BR/O.B.	C/R	1880-1900	See card 125SM	X
127-129	VRO C/R	A	AA	BR/O.B.	C/R	1880-1900	Sandstone appointments. 2-st. bay	
131-133	4/4 CD	P	A	BR/F.B.	C/R	1840-1860	See card 131SM	
135-139	VIC/R	P	A	FR.Log/ A.S.	C/R	1860-1880 now	Original R. 2-st. Old fabric	
145-149	VIC/R	E	A	BR/O.B.	C/R	1860-1880	3-st. 2nd & 3rd st. bay, relieving arches. Sandblasted.	
151-153	VIC/R	P	P	BR/O.B.	C/R	1860-1880	3-st. Sandblasted	
155-157	SPR	A	AA	BR/O.B.	Movie Theatre	1920-1940	altered arcade. Classical cast stone lintels. Spanish style pent on cornice line	

PENNSYLVANIA HISTORICAL AND MUSEUM COMMISSION
Office of Historic Preservation
Comprehensive Historic Resource Survey - Block Form

CODE _____ COUNTY Franklin MUNICIPALITY C'burg.

Individual Sites Within Block: 17

National Register Sites in Block: 0

Property References: S. Main St. between Queen St. & Washington St. - West side (continued)

Description of Block:

ADDRESS	TYPE	INTEGRITY	CONDITION	MATERIAL	USE	PERIOD	VARIATIONS	PH.
161-163	VIC/R	E	AA	BR/O.B.	C/R	1860-1880	4-bay, 3-st. corbeled brick cornice. Orig. storefront cornice & doorway	
165-167	VIC/R	A	A	BR/O.B.	C/R	1860-1880	3-bay 3-st. w. corbeled br. cornice & commercial opening. P.	
169-173	VIC/R	A	A	BR/O.B.	C/R	1860-1880	5-bay. P., side apart. door. Altered 1st fl. P.	
175-177	VIC/R	E	A	BR/O.B.	C/R	1860-1880	5-bay 3-st. 2nd & 3rd st. bay. Center door to apart. 2 matching storefronts. P.	
179-183	B.C.	A	AA	BR/O.B.	C/R	1916	3-story, altered storefront.	

PENNSYLVANIA HISTORICAL AND MUSEUM COMMISSION
Office of Historic Preservation
Comprehensive Historic Resource Survey - Block Form

CODE _____ COUNTY Franklin MUNICIPALITY C'burg.

Individual Sites Within Block: 11

National Register Sites in Block: 0

Property References: West side S. Main St. between Liberty St. & Catherine St.

Description of Block:

ADDRESS	TYPE	INTEGRITY	CONDITION	MATERIAL	USE	PERIOD	VARIATIONS	PH.
301	I (D)							
307	CF 5/5	P	P	CL/FR	R	1840-1860	Slate roof	
311	2/3 GE	A	A	BR/F.B.	R	1840-1860	Sandblasted. Soldier course	
317	VI/R	A	AA	BR/O.B.	R	1860-1880	S.E. roof. Italianate 2nd story balcony	
319	VI/R	A	AA	BR/O.B.	C	1860-1880	Italianate cornice. Soldier arches	
323	CF 5/5	E	AA	BR/O.B.	R	1860-1880	Victorian Italianate. Original doorway	
327	VDU	P	A	FR/A.S.	R	1860-1880	Doors are on inside position	
329								
331	VRO	E	AA	BR/O.B.	C/R	1880-1900	See card 339SM	X
333								
339	VRO	E	AA	BR/O.B.	C/R	1880-1900	See card 339SM	

PENNSYLVANIA HISTORICAL AND MUSEUM COMMISSION
Office of Historic Preservation
Comprehensive Historic Resource Survey - Block Form

CODE ____ COUNTY Franklin ____ MUNICIPALITY C'burg.

Individual Sites Within Block: 12

National Register Sites in Block: 0

Property References: West side S. Main Street between Catherine St. & South St.

Description of Block:

ADDRESS	TYPE	INTEGRITY	CONDITION	MATERIAL	USE	PERIOD	VARIATIONS	PH.
401 403	2/3 GE	P	A	BR/A.S.	C/R		Tavern now. Altered severely	
407	2/3 GE	E	AA	BR/C.B.	R	1840-1860	Soldier courses	
409	2/3 GE	E	AA	BR/F.B.	R	1840-1860		
423	2/3 GE	E	A	BR/F.B.	R	1840-1860	Semi-detached	
425	2/3 GE	E	A	BR/F.B.	R	1820-1840	See card 425SM	X
435	2/3GE	P	A	Log/A.S.	R	1840-1860		
439	2/3 GE	P	P	FR/A.S.	R	1860-1880		
445	VGSFG	P	A	FR/A.S.	R	1880-1900	4/4	
449	2/3 GE	P	A	Log/CL	R	1840-1860		
453	2/3 GE	E	AA	BR/O.B.	R	1840-1860	gauged flat arches. Painted	
455	2/3 GE	E	AA	BR/C.B.	R	1860-1880	part of interrupted row. 4 over 3 plus door to alley	
483	I (D)							

PENNSYLVANIA HISTORICAL AND MUSEUM COMMISSION
Office of Historic Preservation
Comprehensive Historic Resource Survey - Block Form

CODE ____ COUNTY Franklin MUNICIPALITY C'burg.

Individual Sites Within Block: 16

National Register Sites in Block: 0

Property References: West side S. Main St. between South Street & McKinley

Description of Block:

ADDRESS	TYPE	INTEGRITY	CONDITION	MATERIAL	USE	PERIOD	VARIATIONS	PH.
501	VGSFG	P	P	FR/CL	R	1860-1880	Altered 1st fl.	
509	VGSFG	P	A	FR/CL	R	1880-1900		
511	CF 3/3	P	A	FR/A.S.	R	1860-1880	Center door	
517 519	VDU	E	AA	Log/CL	R	1840-1860	See card 517SM	X
523	VGSFG	P	P	FR/A.S.	R	1840-1860		
53_	I (D)							
555 557	VDU	P	A	Log/A.S.	R	1840-1860	2-bay	
559	2/3 GE	P	A	Log/A.S.	R	1840-1860		
567	I (NC)							
571	VGSFG	P	A	FR/A.S.	R	1880-1900	2-bay	
575	VRO	E	AA	BR/O.B.	R	1900-1920	slate roof, relieving arches	
583	LOG	P	A	Log/A.S.	R	1820-1840	2½-story, end chimney, log	
587	VGSFG	P	A	FR/A.S.	R	1880-1900	2-bay	
591	LOG	P	A	Log/A.S.	R	1820-1840	1½-story, end chimney, 3-bay	

PENNSYLVANIA HISTORICAL AND MUSEUM COMMISSION
Office of Historic Preservation
Comprehensive Historic Resource Survey - Block Form

CODE _____ COUNTY Franklin MUNICIPALITY C'burg.

Individual Sites Within Block: 20

National Register Sites in Block: 0

Property References: East side S. Main St. between Washington St. & Liberty Street

Description of Block:

ADDRESS	TYPE	INTEGRITY	CONDITION	MATERIAL	USE	PERIOD	VARIATIONS	PH.
200	4/4	A	A	BR/F.B.	C/R	1820-1840	See card 202SM	X
202	GE							
208	VDU	E	AA	Sandstone	R	1860-1880	See card 208SM	X
210	VRO							
212	I (D)							
214	I (D)							
224	SFG	A	P	BR/C.B.	C/R	1860-1880	1st floor severely altered	
226	2/3 GE	E	A	BR/O.B.	R	1860-1880	semi-detached, wood lintels	
228	2/3 GE	E	P	BR/O.B.	R			
232	2/3 GE	E	P	Limestone	R	1820-1840	See card 232SM	X
238	2/3 GE	E	A	BR/O.B.	R	1840-1860	Orig. door panels. 1st fl. bay	
240	semi-detached							
246	VDU	E	AA	BR/O.B.	R	1900-1920	Cast stone fd. & lintels	
248								
252	4/4SD	P	A	Log/A.S.	R	1820-1840		
256	2/3GE	A	P	BR/F.B.	c/r	1840-1860	Orig. R. 2nd st. bay window. 1st fl. c. opening	
262	4/4 SD	E	A	BR/F.B.	R	1840-1860	Bracketed cornice. Revival doorway	
272	1/R	A	A	BR/F.B. & O.B.	R	1840-1860	Originally 2½-st. Federal doorway	

PENNSYLVANIA HISTORICAL AND MUSEUM COMMISSION
Office of Historic Preservation
Comprehensive Historic Resource Survey - Block Form

CODE ____ COUNTY Franklin MUNICIPALITY C'burg.

Individual Sites Within Block:

National Register Sites in Block:

Property References: East side of S. Main St. between Washington St. & Liberty Street (continued)

Description of Block:

ADDRESS	TYPE	INTEGRITY	CONDITION	MATERIAL	USE	PERIOD	VARIATIONS	PH.
276	VRO	E	AA	BR/O.B.	R	1880-1900	5-bay, snubnosed	
280	SE	E	AA	BR/O.B.	R	1860-1880	See card 280SM	

PENNSYLVANIA HISTORICAL AND MUSEUM COMMISSION
Office of Historic Preservation
Comprehensive Historic Resource Survey - Block Form

CODE _____ COUNTY Franklin MUNICIPALITY C'burg.

Individual Sites Within Block:

National Register Sites in Block:

Property References: East side: S. Main between Liberty St. & Catherine Street

Description of Block:

ADDRESS	TYPE	INTEGRITY	CONDITION	MATERIAL	USE	PERIOD	VARIATIONS	PH.
300-302	2/3 GE	A	A	BR/F.B.	R	1840-1860	Now C/R altered 1st fl.	
304		A						
308	VGSF G	P	A	BR/A.S.	R	1860-1880	Greek Revival Doorway	
312	4/4SD	P	A	Log/A.S.	R	1840-1860	20th C. portico	
316	2/3GE	E	A	BR/F.B.	R	1840-1860	See card 316SM	X
324	2/3GE	P	A	Log/A.S.	R	1840-1860	Double bracketed cornice	
326	VGSFG	P	A	FR/A.S.	R	1880-1900	Gingerbread trim	
334	4/4	P	P	Log/A.S.	R	1840-1860	Altered 1st fl	
336	2/2	P	P	Log/A.S.	R	1840-1860	Altered 1st fl	
338	2/2	P	P	Log/A.S.	R	1840-1860	Altered 1st fl	
340	2/3 GE	P	P	Log/A.S.	R	1840-1860		

PENNSYLVANIA HISTORICAL AND MUSEUM COMMISSION
Office of Historic Preservation
Comprehensive Historic Resource Survey - Block Form

CODE ____ COUNTY Franklin MUNICIPALITY C'burg.

Individual Sites Within Block: 10

National Register Sites in Block: 0

Property References: East side S. Main between Catherine St. & South St.

Description of Block:

ADDRESS	TYPE	INTEGRITY	CONDITION	MATERIAL	USE	PERIOD	VARIATIONS	PH.
400	2/2	A	A	BR/C.B.	R	1840-1860	See card 400SM	X
402	2/3 GE	A	A	BR/C.B.	R		See card 400SM	
406	2/3 GE	A	A	BR/C.B.	R	1840-1860	See card 400SM	
412	4/4 SD	A	A	BR/C.B.	R	1840-1860	See card 400SM	
414	2/3 GE	E	A	BR/F.B.	R	1840-1860	Soldier courses. Eastlake portico	
418	2/3 GE	P	A	BR/A.S.	R	1840-1860		
422	2/3 GE	E	AA	BR/O.B.	R	1880-1900	Relieving arches. Slate roof	
428	SFG	E	AA	BR/O.B.	R	1880-1900	Arched gable window	
436	eclectic	E	AA	Artificial stone & cement block	R	1920-1940	Artificial stone, quoins, slate roof	
442	2/3 GE	E	AA	BR/F.B.	R	1840-1860	Federal dormer 6/6 light sash, soldier courses	X
482	I (D)							

PENNSYLVANIA HISTORICAL AND MUSEUM COMMISSION
Office of Historic Preservation
Comprehensive Historic Resource Survey - Block Form

CODE ____ COUNTY Franklin ____ MUNICIPALITY C'burg.

Individual Sites Within Block: 17

National Register Sites in Block: 0

Property References: East side S. Main St. between South St. & McKinley St.

Description of Block:

ADDRESS	TYPE	INTEGRITY	CONDITION	MATERIAL	USE	PERIOD	VARIATIONS	PH.
502	2/3 GE	E	AA	BR/O.B.	R	1860-1880	Italianate appointments	
510	GR	E	A	BR/O.B.	church	1872	Soldier arches 3-bay	
516	2/3 GE	P	A	Log	R	1840-1860	2-bay second story	
522	bungaloid	E	AA	FR/CL	R	1920-1940	20th c. porch	
528	2/3 GE	A	A	Log/A.S.	R	1840-1860	2-bays on 2nd story	
530	2/3 GE	P	A	FR/A.S.	R	1860-1880	6 light sash	
536 538	VDU	P	A	FR/A.S.	R	1860-1880	doors in 1 & 3 position	
540	VGSFG PE	P	A	FR/A.S.	R	1860-80		
546 550	VDU	P	A	FR/A.S.	R	1860-1880	front doors on either end	
556	QA	E	AA	BR/C.B.	R	1880-1900	1 bay projecting part	
560	VGSFG	P	A	FR/A.S.	R	1880-1900	2-bay	
566	VGSFGPE	E	A	Br C.B	R	1860-1880	soldier arches	
568	VDU	P	P	Log/A.S.	R	1820-1840	4-bay. 1 front door now a window	
572	VDU	P	P	Log/A.S.	R	1860-80		
576	1 (D)							

PENNSYLVANIA HISTORICAL AND MUSEUM COMMISSION
Office of Historic Preservation
Comprehensive Historic Resource Survey - Block Form

CODE ____ COUNTY Franklin ____ MUNICIPALITY C'burg.

Individual Sites Within Block: 12

National Register Sites in Block: 0

Property References: Southside E. Queen St. between S. 3rd St. & Penn Central Railroad

Description of Block:

ADDRESS	TYPE	INTEGRITY	CONDITION	MATERIAL	USE	PERIOD	VARIATIONS	PH.
300	VDU	A	A	BR/O.B.	C/R	1880-1900	Originally R. Painted.	
306	VGSFG PE	A	A	FR/A.S.	R	1860-1880		
310	CF 3/3	E	AA	BR/C.B.	R	1860-1880	Original shutters. Soldier arches. Painted brick.	
312	CF 5/5	E	AA	BR/O.B.	R	1860-1880	Soldier arches. Painted.	
320	2/3 GE	E	AA	BR/O.B.	R	1860-1880	See card 320EQ	X
322	VGSFG PE	E	AA	BR /C.B.	R	1860-1880	Eastlake porch.	
326	4/4 SD	E	AA	BR /C.B.	R	1860-1880		
330	CF 3/3	P	A	(A.S.)	R	1860-1880	Center doorway.	
334	CF 5/5	E	AA	BR/F.B.	R	1840-1860	Straight-sided window arches.	
340	2/3 GE	E	A	BR /C.B.	R	1860-1880	Sandblasted. Soldier courses	
346	2/3 GE	E	AA	BR /C.B.	R	1860-1880	Greek Revival doorway. Corbeled brick cornice. Medallions-lintels.	
348	VGSFG	A	A	FR/(A.S.)	R	1860-1880	Original porch.	

PENNSYLVANIA HISTORICAL AND MUSEUM COMMISSION
Office of Historic Preservation
Comprehensive Historic Resource Survey - Block Form

CODE ____ COUNTY Franklin MUNICIPALITY C'burg.

Individual Sites Within Block: 14

National Register Sites in Block: 0

Property References: S. side of E. Queen St. between S. 2nd St. & S. 3rd St.

Description of Block:

ADDRESS	TYPE	INTEGRITY	CONDITION	MATERIAL	USE	PERIOD	VARIATIONS	PH.
280	VI	E	AA	BR/O.B.	R	1860-1880	Pedimented over lintels on 2nd fl., & Gothic lintel on 3rd fl.	
278	SE	E	AA	BR/O.B.	R	1860-1880	See card 278EQ	X
272	2/3 GE	E	AA	BR/C.B.	R	1860-1880	Double-bracketed. Painted.	
268	VISTG	E	AA	BR/O.B.	R	1880-1900	Corbeled brick tracery. Relieving arches. Painted.	
262 258	QA C/R	A A	A A	BR/O.B.	C/R	C.1860-1900	Buff brick. Sandstone sills & lintels. Original 1st floor store opening.	
256	QA	E	AA	BR/O.B.	R	1860-1880	2-story bay w. gable. Varying rooflines. Romanbond. Sandstone sills & lintels.	
250	2/3 GE	A	AA	BR/O.B.	R	1860-1880	Painted, wood lintels. A.S. - side addition.	
248	5/5 C.F	E	AA	BR/O.B.	R	1880-1900	Relieving arches. Slate roof. Painted.	
230	QA	E	AA	CL/F.R.	R	1860-1880	2-story bay w. gable. Slate roof.	
226-228	VDU	P	A	FR/A.S.	R	C.1840-60	2 chimneys	
228	VDU	P	A	FR/A.S.	R			
220	2/3 GE	P	A	BR/Bond stone	R	C.1860-80	Victorian Italianate appointments.	
216		E	AA	BR/O.B.	R	0-1920	See card 216EQ	

PENNSYLVANIA HISTORICAL AND MUSEUM COMMISSION
Office of Historic Preservation
Comprehensive Historic Resource Survey - Block Form

CODE ____ COUNTY Franklin ____ MUNICIPALITY C'burg.

Individual Sites Within Block: 11

National Register Sites in Block: 0

Property References: S. side E. Queen St. between S. 2nd St. & Main St.

Description of Block:

ADDRESS	TYPE	INTEGRITY	CONDITION	MATERIAL	USE	PERIOD	VARIATIONS	PH.
180	VRO	E	A	BR/O.B.	R	1880-1900	Mansard roof. 2nd story - 5 openings, a central bay. 1st floor - large curved window. Sandstone appointments. Sandblasted	
174	VDU	E	A	BR/O.B.	R	1880-1900	6 over 6. Wood lintels. Painted. 2 doors originally, now 1.	
168	VRO	E	A	BR/O.B.	R	1880-1900	Sandstone lintels, sills & decor around 2nd & 3rd story bay. Repressed brick.	
164 ~~166-164~~	VI/R	A	A	BR/O.B.	R	1860-1880	Addition on west side. 2nd story bay. Painted.	
156	2/3 GE	E	AA	BR/O.B.	R	1880-1900	Relieving arches. Slate roof. Arched doorway.	
150	SRR	E	AA	BR/O.B.	R	1880-1900	Sandstone sills, lintels & base. 2 over 3. Hip roof.	
148	VIR/C	A	A	BR/Stucco	C/R	1860-1880	3-bay, 2nd & 3rd st. bay. Orig. entrance to apart. 20th c. storefront.	
136	VI/R	E	A	BR/O.B.	R	1860-1880	3-bay. Orig. door & doorway. Wood lintels. Painted.	
134	Unk.	P	A	BR/A.S.	C	1860-1880	Rear addition Raised seam tin roof. Orig. k.	
	I (D)							

PENNSYLVANIA HISTORICAL AND MUSEUM COMMISSION
Office of Historic Preservation
Comprehensive Historic Resource Survey - Block Form

CODE ____ COUNTY Franklin MUNICIPALITY C'burg.

Individual Sites Within Block: 11

National Register Sites in Block: 0

Property References: S. side E. Queen St. between 2nd St. & Main St. (continued)

Description of Block:

ADDRESS	TYPE	INTEGRITY	CONDITION	MATERIAL	USE	PERIOD	VARIATIONS	PH.
122	VI/R	A	A	BR/O.B.		1860-1880	Painted. 3-bay, 2nd & 3rd bay window. Entrance to alley. Altered entrance.	

PENNSYLVANIA HISTORICAL AND MUSEUM COMMISSION
Office of Historic Preservation
Comprehensive Historic Resource Survey - Block Form

CODE ____ COUNTY Franklin MUNICIPALITY C'burg.

Individual Sites Within Block: 11

National Register Sites in Block: 0

Property References: N. side: E. Queen St. between S. 3rd St. & Penn Central RR

Description of Block: Outstanding for its sequence of four Victorian Gothic street-facing gable ends, and earlier 4/4 and classically fenestrated dwellings.

ADDRESS	TYPE	INTEGRITY	CONDITION	MATERIAL	USE	PERIOD	VARIATIONS	PH.
305	4/4 SD	E	AA	BR/F.B.	R	1840-1860	Card 305EQ	X
309	4/4 SD	E	AA	BR/O.B.	R	1840-1860	Card 305EQ. Ordinary bond. Soldier arches.	
315	VGSFG	E	AA	BR/C.B.	R	1860-1880	Card 315EQ. Painted.	X
317	VGSFG	E	AA	BR/C.B.	R	1860-1880	Card 315EQ. Porch entrance. Eastlake front porch.	
321	VGSFG PE	E	AA	BR/C.B.	R	1860-1880	Card 315EQ. Gothic arches.	
325	VGSFG	E	AA	BR/C.B.	R	1860-1880	Card 315EQ. Modified 1st floor.	
337	CF 5/5	E	AA	BR/F.B.	R	1840-1860	Raised basement. Fine entryway.	X
339	2/3 G	E	AA	CL/F.R.	R	1860-1880	Second story bay. Simulated stone clapboard.	
345	VGSFG	E	AA	BR/O.B.	R	1880-1900	2-story addition w. 2nd story bay. Relieving arches.	
347	2/3 GE	E	AA	BR/C.B.	R	1840-1860	Classical doorway.	
351	CF 5/5	E	AA	BR/O.B.	R	1840-1860	Water table.	

PENNSYLVANIA HISTORICAL AND MUSEUM COMMISSION
Office of Historic Preservation
Comprehensive Historic Resource Survey - Block Form

CODE ____ COUNTY Franklin ____ MUNICIPALITY C'burg.

Individual Sites Within Block: 3

National Register Sites in Block: 0

Property References: North side of E. Queen St. between N. 2nd St. & N. 3rd St.

Description of Block: Most of block occupied by the Church and the School

ADDRESS	TYPE	INTEGRITY	CONDITION	MATERIAL	USE	PERIOD	VARIATIONS	PH.
263	I (NC)	SCHOOL						
237	I (D)	CHURCH ANNEX						
201	HVG	E	AA	BR/O.B.	church	1880-1900	Card 201EQ	X

PENNSYLVANIA HISTORICAL AND MUSEUM COMMISSION
Office of Historic Preservation
Comprehensive Historic Resource Survey - Block Form

CODE ____ COUNTY Franklin ____ MUNICIPALITY C'burg.

Individual Sites Within Block: 9

National Register Sites in Block: 0

Property References: N. side of E. Queen St. between S. Second St. & S. Main St.

Description of Block:

ADDRESS	TYPE	INTEGRITY	CONDITION	MATERIAL	USE	PERIOD	VARIATIONS	PH.
179	CLR	E	AA	Limestone	C	1920-1940	Mouse-toothed gable.	
149	VI/R	E	AA	BR/F.B.	R	1860-1880	Earlier fabric modified to VI. 3-story, 3 bay. Re-arches. Fine I. entrance & door	
145-147	VI/R	A	AA	BR/O.B.	R	1860-1880	4-bay, 3-story. Painted. Gauged soldier arches, 2nd story bay.	
143	GER	E	AA	BR/O.B.	C	1920-1940	Orig. R. Buff brick. Wood GER lintels simulating stone - large dormer	
129	VI/R	E	A	BR/O.B.	R	1860-1880	Painted. 3-story wood lintels. Part of Sequence: 129, 125, & 123	
125	VI/R	E	AA	BR/O.B.	R/C	1860-1880	Orig. R. 2nd & 3rd story bay window. Revival styled doorway; double w. fanlights.	
123	VI/R	E	A	BR/O.B.	R	1860-1880	3-bay, 3-story, Wood lintels. Orig. entryway.	
121	C	E	AA	BR/T.B.	C	1920-1940	1-story C.	
119 117 113 111	I (NC)							

ADDSurv 143

PENNSYLVANIA HISTORICAL AND MUSEUM COMMISSION
Office of Historic Preservation
Comprehensive Historic Resource Survey - Block Form

CODE ____ COUNTY Franklin ____ MUNICIPALITY C'burg.

Individual Sites Within Block: 14

National Register Sites in Block: 0

Property References: S. side W. Queen St. between S. Main St. & Western Maryland Railroad

Description of Block: Best sequence of Italianate residences in the community built post-fire, interspersed with 4 pre-fire houses.

ADDRESS	TYPE	INTEGRITY	CONDITION	MATERIAL	USE	PERIOD	VARIATIONS	PH.
18	2/3 GE	P	A	BR/A.S.	R	1840-1860	Cooper: 18, 20, 30	
20	2/3 GE	E	A	BR/F.B.	R	1840-1860	Bad slate roof. Wood lintels.	
26	VI/R	P	A	FR/A.S.	R	1860-1880	2nd & 3rd story bay window	
30	2/3 GE	P	A	BR/A.S.	R	1840-1860	Raised seam tin roof	
32 ~~34~~	VI/R	E	AA	BR/O.B.	R	1860-1880	2½-story w. corbeled panel architrave	
~~38~~ 34	VI/R	E	AA	BR/O.B.	R	1860-1880	2½-story. Relieving arches. Orig. door& doorway	
44-46	VDU	E	AA	BR/F.B.	R	1820-1840	See card 44-46WQ	X
50	VI/R	E	AA	BR/O.B.	R	1860-1880	3-story w. fine QA bays. Gauged soldier arches	
54	VI/R	E	AA	BR/F.B.	R	1820-1840	See card 54WQ	X
60	VI/R	E	AA	BR/O.B.	R	1880-1900	Mansard roof. Classical revival dormers & doorway. 2nd st. bay.	
66	VI/R	E	AA	BR/O.B.	R	1860-1900	Mansard roof. 2nd-st. bay. Italianate doorway CI.R. dormers	
72	VRO	E	AA	BR/O.B.	R	1880-1900	4-bay. Relieving arches. Recent porch wall.	
78	VI/R	P	AA	BR/O.B.	R	1860-1880	Non-orig. 1st & 2nd floor windows	
82	4/4 SD	P	A	BR/veneer	R	1880-1900	altered 1st fl.	

PENNSYLVANIA HISTORICAL AND MUSEUM COMMISSION
Office of Historic Preservation
Comprehensive Historic Resource Survey - Block Form

CODE ____ COUNTY Franklin ____ MUNICIPALITY C'burg.

Individual Sites Within Block: 7

National Register Sites in Block: 0

Property References: N. side W. Queen St. between Main St. & Western Mayland RR

Description of Block:

ADDRESS	TYPE	INTEGRITY	CONDITION	MATERIAL	USE	PERIOD	VARIATIONS	PH.
25	QA	E	A	BR/O.B.	R	1880-1900	2nd-st. bay & balcony	
29-31	QA	E	A	BR/O.B.	R	1880-1900	2nd-st. bay & balcony	
33	VIC	E	A	BR/O.B.	C	1900-1920	3-story. Corbeled cornice. New front. Sandstone sills & lintels. Orig. 1st fl.	
37	VIR	E	A	BR/C.B.	R	1860-1880	Orig. door & doorway. 3-story. Wood lintels.	
59	VGSFG PE	E	AA	BR/O.B.	R	1860-1880	Italianate porch w. 2nd story porch w. gingerbread. Wood lintels	
75	CF 5/5	E	A	BR/O.B.	R	1880-1900	Sandblasted. Relieving arches.	
83	2/3 GE	E	A	BR/O.B.	R	1860-1880	Solider arches. Italianate doors orig. Painted.	
5	See #83 Main St.							
15	Vacant lot							

PENNSYLVANIA HISTORICAL AND MUSEUM COMMISSION
Office of Historic Preservation
Comprehensive Historic Resource Survey - Block Form

CODE ____ COUNTY Franklin ____ MUNICIPALITY C'burg.

Individual Sites Within Block: #6

National Register Sites in Block: 0

Property References: East & west side of S. 2nd St. between Catherine St. & Kyle Ave.

Description of Block:

ADDRESS	TYPE	INTEGRITY	CONDITION	MATERIAL	USE	PERIOD	VARIATIONS	PH.
~~400~~	~~CF~~	~~E~~	~~AA~~	~~BR/O.B.~~	~~R~~	~~1860-1880~~	~~2nd story bay, Italianate doorway Relieving arches, painted.~~	
403-401	See Catherine St.	Back add it on						
~~412~~	~~I (NC)~~							
~~418~~	~~CF 3/3~~	~~P~~	~~A~~	~~Log~~	~~R~~	~~1840-1860~~	~~Center door~~	
425	SFG	E	AA	BR/C.B.	R	1880-1900	Queen Anne, Relieving arches. Painted	
~~420~~	~~2/3 GE~~	~~P~~	~~A~~	~~FR/A.S.~~	~~R~~	~~1860-1880~~		
~~428~~	~~2/3 GE~~	~~P~~	~~A~~	~~FR/A.S.~~	~~R~~	~~1860-1880~~		
429	VGSF G	E	AA	FR/CL	R	1880-1900	2-bay Ger. siding.	
433	VDU	P	A	FR/A.S.	R	1840-1860	Triplex. 2/3 Georgian format	
435	VDU	P	A	FR/A.S.	R	1840-1860	Triplex. 2/3 Georgian format	
439	VDU	P	A	FR/A.S.	R	1840-1860	Triplex. 2/3 Georgian format	
~~432~~	~~VGSF G~~	~~P~~	~~A~~	~~FR/A.S.~~	~~R~~	~~1880-1900~~	~~2-bay~~	
~~436~~	~~VGSF G~~	~~E~~	~~AA~~	~~FR/CL~~	~~R~~	~~1880-1900~~	~~2-bay with P.E. addition Eastlake porch~~	

PENNSYLVANIA HISTORICAL AND MUSEUM COMMISSION
Office of Historic Preservation
Comprehensive Historic Resource Survey - Block Form

CODE ____ COUNTY Franklin ____ MUNICIPALITY C'burg.

Individual Sites Within Block: 1

National Register Sites in Block: 0

Property References: East & West sides S. 2nd St. between E. Liberty & Catherine

Description of Block:

ADDRESS	TYPE	INTEGRITY	CONDITION	MATERIAL	USE	PERIOD	VARIATIONS	PH.
~~300~~	~~QASFG~~	~~E~~	~~AA~~	~~BR/O.B.~~	~~R~~	~~1880-1900~~	~~2nd story bay~~	
~~310~~	~~GF~~	~~E~~	~~AA~~	~~BR/C.B.~~	~~R~~	~~1880-1900~~	~~Relieving arches, slate roof~~	
~~328~~	~~4/4 SD~~	~~E~~	~~AA~~	~~BR/C.B.~~	~~R~~	~~1860-1880~~	~~Painted. Soldier arches~~	
~~330~~	~~VGSF G~~	~~P~~	~~A~~	~~FR/A.S.~~	~~R~~	~~1880-1900~~		
~~336~~	~~VGSF G PE~~	~~P~~	~~A~~	~~FR/A.S.~~	~~R~~			
~~340~~	~~VGSF G~~	~~E~~	~~AA~~	~~BR/O.B.~~	~~R~~	~~1860-1880~~	~~Soldier arches~~	
319	VDU	E	AA	Artificial stone	R	1900-1920	2½-story Queen Anne, snubnosed	

PENNSYLVANIA HISTORICAL AND MUSEUM COMMISSION
Office of Historic Preservation
Comprehensive Historic Resource Survey - Block Form

CODE ____ COUNTY Franklin ____ MUNICIPALITY C'burg.

Individual Sites Within Block: 9

National Register Sites in Block: 0

Property References: West side S. 2nd Street between E. Washington St. & E. Liberty Street

Description of Block:

ADDRESS	TYPE	INTEGRITY	CONDITION	MATERIAL	USE	PERIOD	VARIATIONS	PH.
225	HVG	E	AA	BR/O.B.	church	1920-20	See card 22552	X
247	VGSF G	E	A	BR/C.B.	R	1860-1880	Built incorporating earlier brick house set back	
251	GSF GPE	E	A	BR/C.B.	R	1860-1880	Common bond, painted, soldier course, set back	
257	GSFG PE	E	AA	BR/C.B.	R	1860-1880	Slate roof and painted. set back Gothic lintels	
261	2/3 GE	E	A	BR/O.B.	R	1860-1880	Painted. Soldier arches. No original sash	
265	2/3 GE	E	A	BR/O.B.	R	1860-1880	New repressed brick facade. S.E. roof 6/6 lighted sash	
273	2/3 GE	A	A	BR/F.B.	R	1840-1860	Painted. 1st floor altered to door & window	
277	2/3 GE	A	A	BR/F.B.	R	1840-1860	Later relieving arches. Painted.	
283	CF	E	AA	BR/O.B.	R	1860-1880	Relieving arches, painted. 2nd St. central bay	

PENNSYLVANIA HISTORICAL AND MUSEUM COMMISSION
Office of Historic Preservation
Comprehensive Historic Resource Survey - Block Form

CODE _____ COUNTY Franklin MUNICIPALITY C'burg.

Individual Sites Within Block: 13

National Register Sites in Block: 0

Property References: West side S. 2nd St. between E. Queen St. & E. Washington St.

Description of Block:

ADDRESS	TYPE	INTEGRITY	CONDITION	MATERIAL	USE	PERIOD	VARIATIONS	PH.
121	2/3 GE	P	A	BR/A.S.	R/C	1860-1880		
125	VI/R	E	AA	BR/O.B.	R	1860-1880	See Card 125S2	X
127	VI/R	A	AA	BR/O.B.	C/R	1860-1880	See card 125S2 Altered first floor	X
129								
131	2/3 GE	E	A	BR/F.B.	C/R	1820-1840	See card 131S2	X
135	2/3 GE	E	A	BR/F.B.	C/R	1820-1840	See card 131S2	X
139	2/3 GE	A	A	BR/F.B.	R	1820-1840		
145	VRO	E	AA	BR/O.B.	R	1880-1900	Sandstone sills & lintels. 4-bay	
153	2/3 GE	P	A	BR/A.S.	R	1820-1840		
157	CF 5/5	E	A	BR/F.B.	R	1820-1840	~~See card 157-159S2~~	X
159	CF 5/5	E	A	BR/F.B.	R	1820-1840	See card 157-159S2	X
161	QA	E	AA	BR/O.B.	R	1880-1900	2-story bay. Relieving arches. Eastlake porch.	
171	QA	E	AA	BR/O.B.	R	1880-1900	side entrance of building on Washington St. Large. Bracketed cornice. Sandstone St. lintels, sills & foundation. 2nd st-bay	

PENNSYLVANIA HISTORICAL AND MUSEUM COMMISSION
Office of Historic Preservation
Comprehensive Historic Resource Survey - Block Form

CODE ____ COUNTY Franklin ____ MUNICIPALITY C'burg.

Individual Sites Within Block: 5

National Register Sites in Block: 0

Property References: West side S. Second Street between Queen Street & Lincoln Way East

Description of Block:

ADDRESS	TYPE	INTEGRITY	CONDITION	MATERIAL	USE	PERIOD	VARIATIONS	PH.
29 31	3/3 3/3	P	A	Unk/A.S.	R	1860-1880	3/3 made into duplex	
33	SI	P	A	Unk/A.S.	C/R	1860-1880	2/2 2nd floor commercial opening-1st fl.	
37	VI	E	AA	BR/O.B.	R	1860-1880	2-story, flt roofed 5/5 classically fenestrated	
55	I (D)							

PENNSYLVANIA HISTORICAL AND MUSEUM COMMISSION
Office of Historic Preservation
Comprehensive Historic Resource Survey - Block Form

CODE ____ COUNTY Franklin ____ MUNICIPALITY C'burg.

Individual Sites Within Block: 7

National Register Sites in Block: 0

Property References: West side of N. Second St. between Lincoln Way East and E. King St.

Description of Block: Residential zone of primarily Italianate late 19th C. buildings. First floor commercialization.

ADDRESS	TYPE	INTEGRITY	CONDITION	MATERIAL	USE	PERIOD	VARIATIONS	PH.
11	VI	P	A	BR/O.B.	R	1860-1880		
31	VRO	A	AA	BR/O.B.	C	1880-1900	See card 31N2	X
39	2/3 GE	A	A	BR/C.B.	C/R	1860-1880	Originally a residence. Soldier course arch. C. 1860	
47	2/3 GE	P	A	BR/A.S.	C/R	1840-1860	Originally residence C. 1840	
53	QA	E	AA	BR/O.B.	R	1880-1900	C. 1880 Original 2nd St. roofed bay Hip roof	
57	VRO	E	AA	BR/O.B.	R	1880-1900	See card 57N2	X
63	HVI	A	AA	BR/O.B.	C/R	1860-1880	Originally residence. 3-story flat roof.	X

PENNSYLVANIA HISTORICAL AND MUSEUM COMMISSION
Office of Historic Preservation
Comprehensive Historic Resource Survey - Block Form

CODE ____ COUNTY Franklin ____ MUNICIPALITY C'burg.

Individual Sites Within Block: 11

National Register Sites in Block: 0

Property References: East & west side of S. 2nd St. between Catherine St. & Kyle Ave.

Description of Block:

ADDRESS	TYPE	INTEGRITY	CONDITION	MATERIAL	USE	PERIOD	VARIATIONS	PH.
400	CF	E	AA	BR/O.B.	R	1860-1880	2nd story bay, Italianate doorway Relieving arches, painted.	
~~403~~	~~See Catherine St. Back add it on~~							
412	~~I~~ (NE) Intrusion					C.		
418	CF 3/3	P	A	Log	R	1840-1860	Center door	
~~425~~	~~SFG~~	~~E~~	~~AA~~	~~BR/C.B.~~	~~R~~	~~1880-1900~~	~~Queen Anne, Relieving arches. Painted~~	
420	2/3 GE	P	A	FR/A.S.	R	1860-1880		
428	2/3 GE	P	A	FR/A.S.	R	1860-1880		
~~429~~	~~VGSF G~~	~~E~~	~~AA~~	~~FR/CL~~	~~R~~	~~1880-1900~~	~~2-bay Ger. siding.~~	
~~433~~	~~VDU~~	~~P~~	~~A~~	~~FR/A.S.~~	~~R~~	~~1840-1860~~	~~Triplex. 2/3 Georgian format~~	
~~435~~	~~VDU~~	~~P~~	~~A~~	~~FR/A.S.~~	~~R~~	~~1840-1860~~	~~Triplex. 2/3 Georgian format~~	
~~439~~	~~VDU~~	~~P~~	~~A~~	~~FR/A.S.~~	~~R~~	~~1840-1860~~	~~Triplex. 2/3 Georgian format~~	
432	VGSF G	P	A	FR/A.S.	R	1880-1900	2-bay	
436	VGSF G	E	AA	FR/CL	R	1880-1900	2-bay with P.E. addition Eastlake porch	

PENNSYLVANIA HISTORICAL AND MUSEUM COMMISSION
Office of Historic Preservation
Comprehensive Historic Resource Survey - Block Form

CODE ____ COUNTY Franklin ____ MUNICIPALITY C'burg.

Individual Sites Within Block: 6

National Register Sites in Block: 0

Property References: East & West sides S. 2nd St. between E. Liberty & Catherine

Description of Block:

ADDRESS	TYPE	INTEGRITY	CONDITION	MATERIAL	USE	PERIOD	VARIATIONS	PH.
300	QASFG	E	AA	BR/O.B.	R	1880-1900	2nd story bay	
310	CF	E	AA	BR/C.B.	R	1880-1900	Relieving arches, slate roof	
328	4/4 SD	E	AA	BR/C.B.	R	1860-1880	Painted. Soldier arches	
330	VGSF G	P	A	FR/A.S.	R	1880-1900		
336	VGSF G PE	P	A	FR/A.S.	R	1860-1900		
340	VGSF G	E	AA	BR/O.B.	R	1860-1880	Soldier arches	
~~319~~	~~VDU~~	~~E~~	~~AA~~	~~Artificial stone~~	~~R~~	~~1900-1920~~	~~2½-story Queen Anne, snubnosed~~	

PENNSYLVANIA HISTORICAL AND MUSEUM COMMISSION
Office of Historic Preservation
Comprehensive Historic Resource Survey - Block Form

CODE _____ COUNTY Franklin MUNICIPALITY C'burg.

Individual Sites Within Block: 16

National Register Sites in Block: 0

Property References: East side S. Second St. between E. Washington & E. Liberty St. (continued)

Description of Block:

ADDRESS	TYPE	INTEGRITY	CONDITION	MATERIAL	USE	PERIOD	VARIATIONS	PH.
276	2/3 GE	E	AA	BR/O.B.	R	1860-1880	Cast iron lintels. Original doorway	
280	2/3 GE	E	A	BR/O.B.	R	1860-1880		
282	1 (O)							

PENNSYLVANIA HISTORICAL AND MUSEUM COMMISSION
Office of Historic Preservation
Comprehensive Historic Resource Survey - Block Form

CODE ____ COUNTY Franklin MUNICIPALITY C'burg.

Individual Sites Within Block: 16

National Register Sites in Block: 0

Property References: East side S. Second St. between E. Washington & E. Liberty Street

Description of Block:

ADDRESS	TYPE	INTEGRITY	CONDITION	MATERIAL	USE	PERIOD	VARIATIONS	PH.
200	SFGE	E	A	BR/C.B.	R	1860-1880	Relieving arches. Sandblasted. Additions	
206	2/3 GE	E	A	BR/C.B.	R	1860-1880	Relieving arches, common bond. Sandblasted.	
212	2/3 GE	A	A	Log/A.S.	R	1840-1860	Eastlake porch	
218	VGSF G PE	E	AA	FR/CL	R	1880-1900	Slate roof. German siding	
226	VGSFG	P	A	FR/AS	R	1880-1900		
232	2/3 GE	P	A	BR/AS	R	1860-1880	1st Fl. bay	
240	C FI	E	AA	BR/CL	R	1860-1880	Card 240S2	X
244						1820-60		
246	SFGE	P	A	BR	R	1880-1900	Facade completely altered w. false upper story	
252	2/3 GE	P	A	Log/A.S.	R	1820-1860	Altered doorway & 2nd story window	
256	VGSF	A	A	FR/AS	R	1880-1900		
262	CFI	E	AA	BR/O.B.	R	1860-1880	Soldier courses, painted.	
264	2/3 GE	P	A	Log/A.S.	R	1840-1860		
266	2/3 GE	P	A	Log/A.S.	R	1840-1860	Eastlake portico	
270-272	VDU	A	A	FR/A.S.	R	1860-1900	2/2 sash	

PENNSYLVANIA HISTORICAL AND MUSEUM COMMISSION
Office of Historic Preservation
Comprehensive Historic Resource Survey - Block Form

CODE ____ COUNTY Franklin ____ MUNICIPALITY C'burg.

Individual Sites Within Block: 9

National Register Sites in Block: 0

Property References: East side S. 2nd St. between E. Queen St. & E. Washington St.

Description of Block:

ADDRESS	TYPE	INTEGRITY	CONDITION	MATERIAL	USE	PERIOD	VARIATIONS	PH.
100	RR	E	A	BR/F.B.	City Hall	1840-1860	See card 100S2	X
1~~36~~24	2/3 GE	E	AA	BR/O.B.	R	1860-1880	2nd story bay Italianate lintels.	
140	2/3 GE	E	AA	BR/O.B.	R	1860-1880	painted, Italianate lintels	
146	VGSF G PE	P	A	FR/A.S.	R	1860-1880	larger windows on first floor	
152	I (NC)				R			
154	2/3 GE	E	AA	BR/F.B.	R	1840-1860	Relieving arches later addition	
162	2/3 GE	E	AA	BR/O.B.	R	1860-1880	Relieving arches orig. sandblasted	
170	CF 5/5	E	AA	BR/C.B.	R	1840-1860	See card 170S2	X
182	I (D)							

PENNSYLVANIA HISTORICAL AND MUSEUM COMMISSION
Office of Historic Preservation
Comprehensive Historic Resource Survey - Block Form

CODE ____ COUNTY Franklin ____ MUNICIPALITY C'burg.

Individual Sites Within Block: 10

National Register Sites in Block: 1

Property References: East side S. 2nd St. between Queen St. & Lincoln Way East

Description of Block: Superb block of pre and post fire buildings

ADDRESS	TYPE	INTEGRITY	CONDITION	MATERIAL	USE	PERIOD	VARIATIONS	PH.
26	VI	P	A	BR (A.S.)	R	1860-1880	3/3 3-story with 2nd floor bay	
30	VI	E	AA	BR/O.B.	R	1860-1880	See card 30-38 S2	X
34	VI	E	AA	BR/O.B.	R	1860-1880	See card 30-38 S2	X
38	VI	E	AA	BR/O.B.	R	1860-1880	See card 30-38 S2	X
52	GR	E	AA	Limestone	Church	1880-1900	See card 52S2	X
58-60	2/3 GE	E	AA	BR/F.B.	R	1840-1860	See card 58-60 S2	X
64	2/3 GE	A	A	BR/F.B.	R	1840-1860	See card 58-60 S2 Italianate modifications	
68	CF 5/5	E	AA	BR/O.B.	R	1860-1880	See card 68S2	X
74		Masonic Temple: NRHP				c. 1880-1900 C		

E. Queen & 2nd

PENNSYLVANIA HISTORICAL AND MUSEUM COMMISSION
Office of Historic Preservation
Comprehensive Historic Resource Survey - Block Form

CODE ____ COUNTY Franklin ____ MUNICIPALITY C'burg

Individual Sites Within Block: 9

National Register Sites in Block: 0

Property References: East side of Second St. btw. Lincoln Way East and King Street.

Description of Block: Residential zone of primarily Italianate late 19th C. buildings. First floor commercialization.

ADDRESS	TYPE	INTEGRITY	CONDITION	MATERIAL	USE	PERIOD	VARIATIONS	PH.
8-16	BC	E	AA	BR/T.B.	C/R	1900-1920	See card 8-16N2	X
Auto Supply Co.	C	A	A	BR/O.B.	C	1920-1940	1930 commercial 2-story	
38-40	2/3 GE	E	AA	BR/O.B.	R	1840-1860	1930 commercial wing. local brick 1855	
48	2/3 GE	E	AA	BR/O.B.	R	1860-1880	double door entrance	X
52	2/3 GE	E	A	BR/O.B.	R	1880-1900	Bay window, relieving arches. C. 1880. Sandblasted	
56	I(D)							
72	HVI	E	AA	BR/O.B.	R	1860-1880	See card 72N2	X
74	2/3 GE	A	A	Limestone	R	1820-1840	See card 74N2	X
80	QA	E	AA	BR/O.B.	R	1880-1900	20 c. porch. Relieving arches. Early cast iron yard railing.	

PENNSYLVANIA HISTORICAL AND MUSEUM COMMISSION
Office of Historic Preservation
Comprehensive Historic Resource Survey - Block Form

CODE ____ COUNTY Franklin ____ MUNICIPALITY C'burg.

Individual Sites Within Block: 10

National Register Sites in Block: 0

Property References: N. side of South St. between Central Ave. & Water St.

Description of Block:

ADDRESS	TYPE	INTEGRITY	CONDITION	MATERIAL	USE	PERIOD	VARIATIONS	PH.
29 33	I (D)							
53	QA	E	AA	FR/C.L.	R	1880-1900	See card 53WS	X
57	VGSFG PE	E	AA	CL/F.R.	R	1880-1900	Eastlake porch	
61	VGSFG PE	E	AA	FR/C.L.	R	1880-1900	Molded siding	
65 69	VDU	P	A	FR/A.S.	R	1880-1900	Paired SFG	
75 73	VDU	E	A	BR/C.B.	R	1880-1900	2 gable dormers. 4-bay, side entrances.	
81	VGSFG PE	E	A	BR/C.B.	Club House	1880-1900	2-bay. Orig. R. Painted.	

PENNSYLVANIA HISTORICAL AND MUSEUM COMMISSION
Office of Historic Preservation
Comprehensive Historic Resource Survey - Block Form

CODE _____ COUNTY Franklin MUNICIPALITY Cburg.

Individual Sites Within Block: 14

National Register Sites in Block: 0

Property References: South St. (southside) between Central Ave. & Water St.

Description of Block:

ADDRESS	TYPE	INTEGRITY	CONDITION	MATERIAL	USE	PERIOD	VARIATIONS	PH.
138	VGSFG	P	A	FR/A.S.	R	1880-1900	2-bay	
130	VDU	E	A	FR/C.L.	R	1880-1900	Adjoining SFG 4-bay w. 2 front doors	
128	VDU	E	P	FR/C.L.	R	1880-1900	German siding	
10	CF 3/3	E	A	BR/C.B.	R	1840-1860	Painted. Center door	
12	I (D)							
26	VGSFG	E	AA	FR/C.L.	R	1880-1900	2-bay	
30	VGSFG	P	A	FR/A.S.	R	1880-1900	2-bay	
34	VGSFG	P	A	FR/A.S.	R	1880-1900	2-bay	
38	VGSFG	P	A	FR/A.S.	R	1880-1900	2-bay	
46	EP	E	AA	FR/C.L.	R	1900-1920		
56	I (NC)							
58 60	VDU	P	A	FR/C.L.	R	1880-1900	4-bay - 2nd st. 2-bay - 1st. VGSFGPE	
66	VRO	E	AA	BR/O.B.	R	1900-1920	Palladian window w. slate. sandstone lintels & sills	
78	I (D)							

PENNSYLVANIA HISTORICAL AND MUSEUM COMMISSION
Office of Historic Preservation
Comprehensive Historic Resource Survey - Block Form

CODE ____ COUNTY Franklin MUNICIPALITY C'burg.

Individual Sites Within Block: 16

National Register Sites in Block: 0

Property References: East & West side S. 3rd St. between Washington St. to boundary

Description of Block:

ADDRESS	TYPE	INTEGRITY	CONDITION	MATERIAL	USE	PERIOD	VARIATIONS	PH.
~~West side~~								
~~235~~	~~I(D)~~							
230	I(NC)							
East side								
232	I(NC)							
234	I(NC)							
240-	I(NC)							
242-								
246-								
250-								
254-	VDU	P	A	FR/A.S.	R	1930	3 vertical light upper sash	
256								
262	I(~~NC~~)					1900-20		
422	VGSF G	P	A	FR/A.S.	R	1880-1900	addition	
~~419~~	~~VGSF G PE~~	~~P~~	~~A~~	~~FR/A.S.~~	~~R~~	~~1880-1900~~		
~~437~~	~~VDU~~	~~P~~	~~A~~	~~FR/A.S.~~	~~R~~	~~1880-1900~~	~~Side entrances with gable roof~~	
~~439~~								
~~443~~	~~VDU~~	~~P~~	~~A~~	~~FR/A.S.~~	~~R~~	~~1880-1900~~	~~Side entrances with gable roof~~	
~~441~~								

PENNSYLVANIA HISTORICAL AND MUSEUM COMMISSION
Office of Historic Preservation
Comprehensive Historic Resource Survey - Block Form

CODE _____ COUNTY Franklin MUNICIPALITY C'burg.

Individual Sites Within Block: 16

National Register Sites in Block: 0

Property References: East side S. 3rd between Queen Street & Washington Street

Description of Block:

ADDRESS	TYPE	INTEGRITY	CONDITION	MATERIAL	USE	PERIOD	VARIATIONS	PH.
120-122	VDU	A	P	FR/A.S.	R	1840-1860	Peaked Gothic Dormers	
126-128	VDU	E	A	BR/O.B.	R	1840-1860	Painted. Soldier courses.	
136-138	CF	P	A	Log	R	1840-1860	1½-story	
144-148	4/4 SD	E	A	BR	R	1840-60	See card 146S3	X
150	SFGPE	E	AA	BR	R	1840-1860	See card 150S3	X
154	2/3 GE	E	AA	CL/LOG	R	1840-1860	Molded siding over log with Romanesque	
158	2/3 GE	E	AA	BR/O.B.	R	1840-1860	Large end chimney. Painted.	
164	VI/R	P	A	FR/A.S.	R	1860-1880	2-story	
176	VI/R	E	AA	FR/CL	R	1860-1880	Sequence of 4 one over two opening adjoining residences	
178	VI/R	E	AA	FR/CL	R			
178	VI/R	E	AA	FR/CL	R			
180	VI/R	E	AA	FR/CL	R			
182	VI/R	E	AA	FR/CL	R			

PENNSYLVANIA HISTORICAL AND MUSEUM COMMISSION
Office of Historic Preservation
Comprehensive Historic Resource Survey - Block Form

CODE ____ COUNTY Franklin MUNICIPALITY C'burg.

Individual Sites Within Block: 5

National Register Sites in Block: 0

Property References: East side of N. Third St. between Lincoln Way East & E. King St.

Description of Block:

ADDRESS	TYPE	INTEGRITY	CONDITION	MATERIAL	USE	PERIOD	VARIATIONS	PH.
18-20	Q.A.	E	AA	BR/O.B.	R	1880-1900	Original Eastlake porches. Central block with dependencies.	
22-24	Q.A.	A	AA	BR/O.B.	R	1880-1900	20 c. porch. Central block with dependencies. Identical to 18-20.	
46	VGSIG PE	E	AA	Clapboard/ FR	R	1880-1900	Eastlake porch. German siding.	
~~375 Floral Ave.~~	~~I (D)~~							
50?	Intrusion							
76						C.1860-1900		
78						" "		
82						" "		
114						" "		
116						" "		
128						1860-1880		

PENNSYLVANIA HISTORICAL AND MUSEUM COMMISSION
Office of Historic Preservation
Comprehensive Historic Resource Survey - Block Form

CODE ____ COUNTY Franklin ____ MUNICIPALITY C'burg

Individual Sites Within Block: ~~6~~ 6

National Register Sites in Block: 0

Property References: ~~East~~ West side S. 3rd St. between Washington St. to boundary

Description of Block:

ADDRESS	TYPE	INTEGRITY	CONDITION	MATERIAL	USE	PERIOD	VARIATIONS	PH.
West side								
235	I(D)							
~~East side~~								
~~232~~	~~I(NC)~~							
~~234~~	~~I(NC)~~							
~~240~~	~~I(NC)~~							
~~242~~								
~~246~~								
~~250~~								
~~254~~	~~VDU~~	~~P~~	~~A~~	~~FR/A.S.~~	~~R~~	~~1930~~	~~3 vertical light upper sash~~	
~~256~~								
~~262~~	~~I(NC)~~							
~~422~~	~~VGSF~~ ~~G~~	~~P~~	~~A~~	~~FR/A.S.~~	~~R~~	~~1880-1900~~	~~addition~~	
419	VGSF G PE	P	A	FR/A.S.	R	1880-1900		
437-439	VDU	P	A	FR/A.S.	R	1880-1900	Side entrances with gable roof	
443-441	VDU	P	A	FR/A.S.	R	[illegible]0-1900	Side entrances with gable roof	

PENNSYLVANIA HISTORICAL AND MUSEUM COMMISSION
Office of Historic Preservation
Comprehensive Historic Resource Survey - Block Form

CODE ____ COUNTY Franklin MUNICIPALITY C-burg.

Individual Sites Within Block: 11

National Register Sites in Block: 0

Property References: West side of S. 3rd Street between E. Queen St. & Washington Street

Description of Block:

ADDRESS	TYPE	INTEGRITY	CONDITION	MATERIAL	USE	PERIOD	VARIATIONS	PH.
123-125	eclectic	A	P	FR/A.S.	R	1860-1880	Gothic gable, 4-bay	
127	VDU	P	A	FR/A.S.	R	1860-1880		
133	2/3 GE	E	AA	BR/C.B.	R	1860-1880	Small	
135	4/4 SD	E	A	BR/C.B.	R	1860-1880	Painted	
151-153	VDU	E	AA	BR/O.B.	R	1860-1880	Painted. Soldier course.	
157	VGSFG	A	A	FR/A.S.	R	1860-1880	Eastlake portico	
161	VGSFG PE	P	A	FR/A.S.	R	1860-1880		
165	VCSF G	P	A	FR/A.S.	R	1860-1880	Nice iron fence	
169	VGSFG	P	A	FR/A.S.	R	1860-1880	2-bay	

PENNSYLVANIA HISTORICAL AND MUSEUM COMMISSION
Office of Historic Preservation
Comprehensive Historic Resource Survey - Block Form

CODE _____ COUNTY Franklin MUNICIPALITY C'burg.

Individual Sites Within Block: 4

National Register Sites in Block: 0

Property References: West side of 3rd St. between Lincoln Way East and King St.

Description of Block:

ADDRESS	TYPE	INTEGRITY	CONDITION	MATERIAL	USE	PERIOD	VARIATIONS	PH.
~~23~~	~~1 (NC)~~							
39	ware.	E	A	BR/O.B.	C	1880-1900	3-story, corbeled cornice & double course relieving arches with paired double-hung sash	
17 rear	ware.	E	AA	Br/O.B.	C	1880-1900	2½-story, corbeled cornice. Plastered common bond used as a warehouse for the r.r.. Painted yellow.	
17	VRO	A	AA	stucco/br	C	1880-1900	See Card 17N2	X

PENNSYLVANIA HISTORICAL AND MUSEUM COMMISSION
Office of Historic Preservation
Comprehensive Historic Resource Survey - Block Form

CODE ____ COUNTY Franklin MUNICIPALITY C'burg.

Individual Sites Within Block: 6

National Register Sites in Block: 0

Property References: South side E. Washington Street between Penn Central RR & S. 3rd St.

Description of Block:

ADDRESS	TYPE	INTEGRITY	CONDITION	MATERIAL	USE	PERIOD	VARIATIONS	PH.
306 308	4/4 SD	A	A	FR/A.S.	R	1860-1880	Gothic Revival dormer & surrounds Eastlake Porch	
310	CFI	E	AA	CL/F.R.	R	1860-1880	See card 310EW	X
318	VGSFG PE	P	A	FR/A.S.	R	1860-1880		
322	2/3 G	P	A	FR/A.S.	R	1860-1880		
330	4/4 SD	E	AA	BR	R	1840-1860	3-bay 1st floor.	

PENNSYLVANIA HISTORICAL AND MUSEUM COMMISSION
Office of Historic Preservation
Comprehensive Historic Resource Survey - Block Form

CODE ____ COUNTY Franklin ____ MUNICIPALITY C'burg.

Individual Sites Within Block: 15

National Register Sites in Block: 0

Property References: S. Side E. Washington Street between 2nd & 3rd

Description of Block:

ADDRESS	TYPE	INTEGRITY	CONDITION	MATERIAL	USE	PERIOD	VARIATIONS	PH.
214	VISF G	E	AA	BR/F.B.	R	1840-1860	See card 214EW	X
218	2/3 GE	E	AA	BR/F.B.	R	1840-1860	2nd story bay. Molded panel doorway	
222	4/4 SD	E	AA	BR/F.B.	R	1840-1860	Plinth block lintels.	
228	2/3 GE	E	AA	BR/C.B.	R	1840-1860	Painted. Greek Revival doorway.	
230	VGO	E	AA	BR/O.B.	church	1903	Fine cast stone tracery	
246	VGSFG	A	A	BR	R	1860-1880	Intrusion in front. Gingerbread	
248	VGSFG PE	A	A	FR/A.S.	R	1860-80		
254	VGSFG PE	A	A	FR/A.S.	R	1860-80		
260	VGSFG	E	AA	BR/O.B.	R	1860-1880	2-bay.	
262	VGSFG	P	A	FR/A.S.	R	1860-1880	2-bay.	X
268	2/3 GE	E	AA	BR/F.B.	R	1840-1860	See card 268EW	X
270	2/3 GE	E	AA	BR/F.B.	R	1840-1860	See card 268EW	
274	2/3 GE	E	AA	BR/F.B.	R	1840-1860	See card 268EW	
278	VDU	E	E	BR/O.B.	R	1860-1900	Romanesque style. 3-bay 1st fl. 2-bay 2nd fl.	X
280	DU	E	E	BR/O.B.	R	0-1900	Romanesque style. 3-bay 1st fl. 2-bay 2nd fl.	

PENNSYLVANIA HISTORICAL AND MUSEUM COMMISSION
Office of Historic Preservation
Comprehensive Historic Resource Survey - Block Form

CODE ____ COUNTY Franklin ____ MUNICIPALITY C'burg.

Individual Sites Within Block:

National Register Sites in Block:

Property References: S. Side E. Washington Street between S. 2nd & S. Main

Description of Block:

ADDRESS	TYPE	INTEGRITY	CONDITION	MATERIAL	USE	PERIOD	VARIATIONS	PH.
186 182	4/4 SD	A	AA	BR/F.B.	now C/R	1820-1840	Originally R. Gauged arches. Altered facade	
158-66	1 (D)							
1446	2/3 GE	E	AA	BR/O.B.	R	1840-1860	Architrave windows. Plinth blocks.	
140 138	VI D	E	AA	BR/O.B.	R	1860-1880	2/3 Georgian plan in pair. Italianate appointments	
130 128	VDU	E	AA	BR/O.B.	R	1880-1900	6/6, Snubnosed corners. Relieving arches V gable	
124 122	VDU VDU	E E	AA AA	BR/O.B.	R	1880-1900	Relieving arches. Center V gable. VRO indow. Slate roof	
120 114	VRO VRO	E E	A A	BR/O.B. BR/O.B.	R R	1880-1900	120-110-a sequence of 4 VRO 2/2 townhouses	
112	VRO	E	A	BR/O.B.	R		2-bay slate roof.	
110*	VRO	E	A	BR/O.B.	R	1880-1900	2/2. S.E. Slate roof w. gable.	
106	See	200-202	Main St	Map # 66		1800-1820		

PENNSYLVANIA HISTORICAL AND MUSEUM COMMISSION
Office of Historic Preservation
Comprehensive Historic Resource Survey - Block Form

CODE _____ COUNTY Franklin MUNICIPALITY C'burg.

Individual Sites Within Block: 11

National Register Sites in Block: 0

Property References: North side of E. Washington St. from Penn Central RR to S. 2nd St.

Description of Block:

ADDRESS	TYPE	INTEGRITY	CONDITION	MATERIAL	USE	PERIOD	VARIATIONS	PH.
307	I (D)							
311	2/3 GE	E	A	CL/Log	R	1840-1860	German siding.	X
315	VRO	E	AA	BR/O.B.	R	1880-1900	1 story. VGSFGPE behind VRO	
319	2/3 GE	E	AA	BR/F.B.	R	1840-1860	Soldier course. Original door	
323	VGSTG	A	A	CL/F.R.	R	1860-1880 setback		
327	Eclect c Comm.	E	AA	Artificial Stone	C	1900-1920	1 story 2-bay C.	
329	VDU	E	AA	BR/F.B.	R	1840-1860	Painted.	
331	VDU	E	AA	BR/F.B.	R	1840-1860	Painted.	
335	VDU	E	AA	BR/F.B.	R	1860-1880	Painted.	
337	VDU	E	AA	BR/F.B.	R	1860-1880	Painted.	
339	2/2	E	AA	BR/O.B.	R	1860-1880	Painted.	
217 219	VDU	E	AA	BR/O.B.	R	1880-1900	Victorian Romanesque. Relieving arches.	
229	VDU	E	AA	BR/O.B.	R	1880-1900	Relieving arches. Orig. slate roof	
231	VDU	E	AA	BR/O.B.	R	1880-1900	Relieving arches. Orig. slate roof	
237	VDU	E	AA	BR/O.B.	R	1880-1900	Relieving arches. Painted.	
239	VDU	E	AA	BR/O.B.	R	1880-1900	Relieving arches. Painted.	

PENNSYLVANIA HISTORICAL AND MUSEUM COMMISSION
Office of Historic Preservation
Comprehensive Historic Resource Survey - Block Form

CODE ____ COUNTY Franklin MUNICIPALITY C'burg.

Individual Sites Within Block: 11

National Register Sites in Block: 0

Property References: North side of E. Washington St. from Penn Central RR to S. 2nd St. (continued)

Description of Block:

ADDRESS	TYPE	INTEGRITY	CONDITION	MATERIAL	USE	PERIOD	VARIATIONS	PH.
245	VGSFG	E	AA	BR/C.B.	R	1840-1860	Painted brick. Set back.	
251	VGSFG PE	E	AA	BR/O.B.	R	1880-1900	Relieving arches.	
255	VGSFG	E	AA	BR/C.B.	R	1840-1860	Set back.	
259	VGSFG	E	AA	BR/C.B.	R	1840-1860	Set back.	
265-271	HVI/R	E	AA	CL/F.R.	R	1860-1880	See card 265EW	X
271	3/3 CF LOG	E	AA	Log/CL	R	1840-1860 20-40		
~~277~~	~~VGSFG PE~~	~~E~~	~~AA~~	~~CL/F.R.~~	~~R~~	~~1860-1880~~	~~straight-sided arches.~~	
279	VDU	P	A	FR/A.S.	R	1860-1880	Altered 1st floor	
281	VDU	P	A	FR/A.S	R	1860-80	Altered 1st Floor	

PENNSYLVANIA HISTORICAL AND MUSEUM COMMISSION
Office of Historic Preservation
Comprehensive Historic Resource Survey - Block Form

CODE ____ COUNTY Franklin ____ MUNICIPALITY C'burg.

Individual Sites Within Block: 9

National Register Sites in Block: 0

Property References: North side E. Washington St. between S. 2nd St. & S. Main St.

Description of Block:

ADDRESS	TYPE	INTEGRITY	CONDITION	MATERIAL	USE	PERIOD	VARIATIONS	PH.
181	VRO	E	AA	BR/O.B.	R	1880-1900	See card 181EW	W
177	2/3 GE	P	A	BR/A.S.	R	1840-1860	Later doorway.	
173	2/3 GE	E	AA	BR/F.B.	R	1840-1860	Soldier arches.	
165	2/3 GE	E	AA	BR/O.B.	R	1860-1880	Soldier arches. Painted. Mansard roof.	
163	2/3 GE	E	A	BR/F.B.	R	1840-1860	Gauged soldier arches. Sandblasted. Mansard roof.	
157	SFG	E	AA	BR/O.B.	R	1860-1880	Painted. Has addition. Fine Italianate appointments.	
147	CF 5/5	E	A	BR/F.B.	R	1840-1860	See card 147EW	X
139	5/5 CF	P	A	BR/Stucco	R	1860-1880	Ge. Revival portico	
121	SFG PE	E	AA	BR/C.B.	R	1860-1880	Frame addition. Soldier arches.	
103	See 184 Main St.					1860-1880		

PENNSYLVANIA HISTORICAL AND MUSEUM COMMISSION
Office of Historic Preservation
Comprehensive Historic Resource Survey - Block Form

CODE ____ COUNTY Franklin ____ MUNICIPALITY C'burg.

Individual Sites Within Block: 8

National Register Sites in Block: 0

Property References: S. side W. Washington St. between S. Main St. & Water St.

Description of Block:

ADDRESS	TYPE	INTEGRITY	CONDITION	MATERIAL	USE	PERIOD	VARIATIONS	PH.
8	Rear of 102 S. M.		A	BR/C.B.		1780-1820		
10	Rear of 102 S. Main		AA	BR/C.B.	R	1850-1900		
20	E. Prairie	E	AA	BR/O.B.	R	1900-1920	Tapestry brick. Cast stone lintels.	
22	VGFG PE	E	AA	BR/O.B.	R	1900-1920	2nd story Q.A. bay. Cast stone lintels	
30	SFG PE	E	AA	BR/O.B.	R	1880-1900	1-bay front, Relieving arches.	
34	E. Prairie style	E	A	BR/O.B.	R	1900-1920	Hip roof. Cast stone lintels	
40	I (D)							
78	I (D)							

PENNSYLVANIA HISTORICAL AND MUSEUM COMMISSION
Office of Historic Preservation
Comprehensive Historic Resource Survey - Block Form

CODE ____ COUNTY Franklin ____ MUNICIPALITY C'burg.

Individual Sites Within Block: 12

National Register Sites in Block: 0

Property References: N. side W. Washington between S. Main & Water St.

Description of Block:

ADDRESS	TYPE	INTEGRITY	CONDITION	MATERIAL	USE	PERIOD	VARIATIONS	PH.
7	B.C.	E	A	BR/O.B.	C/R	1900-1920	Rear of building	
9 11	VI/R	E	A	BR/O.B.	R	1880-1900	3-story bay. Painted.	
17	addition	P	A	FR/A.S.	R	1880-1900	Addition	
21	VGSFG	P	A	FR/A.S.	R	1880-1900	2-bay	
23	VGSFG	E	AA	FR/C.L.	R	1880-1900	(3-bay) CL simulates cut stone	
27	3/3	E	AA	BR/O.B.	R	1900-1920		
37-39 ~~33~~ ~~35~~	VGSFG PE	P	A	FR/A.S.	R	1880-1900	Eastlake Porch.	
~~37~~ 33	I (D)							
~~39~~ 35	I (D)							
41	VGSF G	P	P	BR/C.B.	R	1860-1880	Painted. Altered 1st fl.	
43		E	AA	BR/O.B.	church	1874	See card 43WW	X
59	I (NC)							