NAME OF PROPERTY HARRISBURG HISTORIC DISTRICT STATE PA.

The attached National Register Inventory-Nomination form is being returned to your office for clarification of the information indicated below. PLEASE RETURN THIS FORM WHEN THE NOMINATION IS RESUBMITTED.

7 Description: Please give a general description of the overall visual character of the district, including the number and kind of intrusions. You should discuss what makes this area visually distinct from its surrounding environment and what effect things like the railroad corridor (as well as →

8 Statement of Significance: Please give more historical background on this area, discussing its development in more detail. This should also include a discussion of the political significance of the district as well as its importance in the history of religion/philosophy and urban planning.

9 Bibliography:

10 Geographical Data -- Acreage:

UTM Reference(s):

Verbal Boundary Description:

12 Certification:

Photographic Coverage: Please include photographs of more different areas in the district. You should concentrate not only on representative streetscapes →

Map Coverage: What are the white areas on the map? Please mark intrusions (as opposed to compatible 20th cent. structures) on the map. (*Note that 707 N. 2nd St. is listed in inventory but is white on map →

Other: Please provide a description of the park which seems to connect much of the district, its history & development. As per discussion with Bill Watson 1/3/75

Questions concerning this nomination may be directed to Jan Thorman

on the National Register staff, telephone 202/523-5484

Thank you for your attention to the above items.

Chief, Branch of Registration Date: 1.15.75

INT:2105-74

United States Department of the Interior National Park Service WASO No. 8

7. other major intrusions) have on the cohesiveness of the district. Please explain the criteria used in deciding which buildings to describe in the inventory. Also, it is not necessary to repeat things in the inventory (or introduction) which are discussed on the nomination form itself. As far as the inventory goes: Where is 227 N. Front.? This is in the inventory but not on the map. Where is Green Street? What is the difference between "Victorian" and "Ordinary late Nineteenth Century" (cf. description of 625-623 S. Front St.)?
– Approximate number of bldgs in district? 6

photos.
in areas described in the nomination but also those not discussed and "problem" areas such as between Washington & Vine Streets and between Mary and Strawberry Streets.

map: Please explain why buildings discussed as one structure (~~with~~ with more than 1 address) are half-shaded & half not shaded — cf. 537-85 S. Front St. & 555-549 S. Front St. (which is listed as 3 units in inventory and shown as 4 on map)
Is it possible to prepare a sketch map to fit on one page?

Re: N.P.S. question sheet
Answers to questions not appropriately answerable in the body of the nomination appear here.

Re: map coverage:

A new map has been prepared; it is of smaller scale than the original, though larger than would be put onto 8" by 11" paper. It is hoped that this compromise will be satisfactory. Intrusions are included on the map; please see also the pictures accompanying the map.

227 North Front Street is now labeled on the map.

Green Street is now labelled on the map.

Re: photo coverage:

Included herewith are photos of historically, architecturally, and geographically marginal areas within and around the district. They are submitted to satisfy requests for a more complete view of the district which includes "intrusions" and inconsistencies. They are to be viewed in combination with earlier pictures submitted.

Property Harrisburg Historic District

State Penn. Working Number 11.29.74.2072

TECHNICAL

Photos 18

Maps 4

CONTROL

CR 12.9.74

HISTORIAN

ARCHITECTURAL HISTORIAN

A very poor nomination in every respect. Photos are poor & do not show enough of dist. (One photo has no date or credit on it) Inventory has no rational - why were certain things described & others not e.g.? Descriptions given in inventory are not complete enough to substitute for photos. It is very high - no descrip. of overall nature of dist., repeats what's in little 12 inventory itself. Intrusions? Boundaries? Significance?

RETURN Thorman 1/2/75

ARCHEOLOGIST

Nothing on path. Statement of significance is particularly weak. An inventory does not a district nomination make.

Return Hujandl 1/3/74

OTHER

HAER

Inventory _____

Review _____

REVIEW UNIT CHIEF

Cole Return 1/7/75

BRANCH CHIEF

KEEPER

National Register Write-up _____ Send-back [illegible] Entered JAN 19 1975

Federal Register Entry _____ Re-submit 7-31-75

INT:2106-74

United States Department of the Interior National Park Service WASO No. 7

NAME OF PROPERTY Harrisburg Historic District STATE Pennsylvania

The attached National Register Inventory-Nomination form is being returned to your office for clarification of the information indicated below. PLEASE RETURN THIS FORM WHEN THE NOMINATION IS RESUBMITTED.

7 Description: The entire north area of the district appears to have numerous intrusions--parking lots, commercial and apartment buildings. Please provide a description of this area that discusses some of these intrusions and how they affect the integrity of the area.

8 Statement of Significance:

9 Bibliography:

10 Geographical Data -- Acreage:

UTM Reference(s):

Verbal Boundary Description: Do the boundaries take in all the bridges or just portions? Please clarify. What factors determined the boundaries of this district?

12 Certification:

Photographic Coverage: In the future please try to coordinate photo numbers to those on the sketchmap and in the text.

Map Coverage:

Other: Requested additional information 8/26/75.

Questions concerning this nomination may be directed to Ward Jandl on the National Register staff, telephone 202/523-5483.

Thank you for your attention to the above items.

Chief, Branch of Registration Date:

INT:2105-74

United States Department of the Interior National Park Service WASO No. 8

Property Harrisburg Historic District | 2nd. Control Sheet

State Pa. Working Number 11.29.74.2072

TECHNICAL Map incorrect. Boundaries need changing

Photos 31

Maps 3

CONTROL cm 8.7.75

HISTORIAN

It looks as if the entire north area of the district is tainted with intrusions; parking lots, commercial buildings, and apartment buildings. The description is not very good, and the Statement of Significance is weak in most areas.

Cont. or Call E. Smith 8-8-75

ARCHITECTURAL HISTORIAN

Do boundaries take in all bridges or just portions? Agree w/Ed that there appear to be numerous intrusions A weak job. The one improvement is in the photos but even these are hard to place on map.

CONF Hayandel 8/11/75

ARCHEOLOGIST

called Ed Weintraub 8/20/75 - staff will return call 8/27/75

OTHER

HAER

Inventory _____

Review _____

Find out about district ordinance - boundaries are coequal w/ NR. now? Who decided boundaries?

REVIEW UNIT CHIEF CONF. call; then Return

BRANCH CHIEF

KEEPER

National Register Write-up _____ Send-back _____ Entered JAN 19 1976

Federal Register Entry _____ Re-submit _____

INT:2106-74

Form No. 10-300 (Rev. 10-74)

DATA SHEET

UNITED STATES DEPARTMENT OF THE INTERIOR
NATIONAL PARK SERVICE

NATIONAL REGISTER OF HISTORIC PLACES INVENTORY -- NOMINATION FORM

FOR NPS USE ONLY
RECEIVED JUL 2 1 1975
DATE ENTERED JAN 19 1976

SEE INSTRUCTIONS IN *HOW TO COMPLETE NATIONAL REGISTER FORMS*
TYPE ALL ENTRIES -- COMPLETE APPLICABLE SECTIONS

1 NAME

HISTORIC: Harrisburg Historic District

AND/OR COMMON:

2 LOCATION

STREET & NUMBER: Bounded by Susquehanna River, Forster Street, Third Street, and Hanna Street

__NOT FOR PUBLICATION

CITY, TOWN: Harrisburg __ VICINITY OF

CONGRESSIONAL DISTRICT: 17

STATE: Pa. CODE: 42 COUNTY: Dauphin CODE: 043

3 CLASSIFICATION

CATEGORY	OWNERSHIP	STATUS	PRESENT USE	
X DISTRICT	__PUBLIC	X OCCUPIED	__AGRICULTURE	__MUSEUM
__BUILDING(S)	__PRIVATE	__UNOCCUPIED	X COMMERCIAL	X PARK
__STRUCTURE	X BOTH	__WORK IN PROGRESS	__EDUCATIONAL	X PRIVATE RESIDENCE
__SITE	**PUBLIC ACQUISITION**	**ACCESSIBLE**	__ENTERTAINMENT	X RELIGIOUS
__OBJECT	__IN PROCESS	X YES: RESTRICTED	__GOVERNMENT	__SCIENTIFIC
	__BEING CONSIDERED	__YES: UNRESTRICTED	__INDUSTRIAL	__TRANSPORTATION
		__NO	__MILITARY	__OTHER:

4 OWNER OF PROPERTY

NAME: Multiple

STREET & NUMBER:

CITY, TOWN: STATE:

__ VICINITY OF

5 LOCATION OF LEGAL DESCRIPTION

COURTHOUSE, REGISTRY OF DEEDS, ETC.: Dauphin County Courthouse

STREET & NUMBER: Front and Market Streets

CITY, TOWN: Harrisburg STATE: Pa.

6 REPRESENTATION IN EXISTING SURVEYS

TITLE: Pa. Inventory of Historic Sites and Landmarks

DATE:

__FEDERAL X __STATE __COUNTY __LOCAL

DEPOSITORY FOR SURVEY RECORDS: Wm. Penn Museum - Historical Sites Survey Box 1026

CITY, TOWN: Harrisburg STATE: Pa.

7 DESCRIPTION

CONDITION		CHECK ONE	CHECK ONE
__EXCELLENT	__DETERIORATED	__UNALTERED	X ORIGINAL SITE
X GOOD	__RUINS	X ALTERED	__MOVED DATE_____
__FAIR	__UNEXPOSED		

DESCRIBE THE PRESENT AND ORIGINAL (IF KNOWN) PHYSICAL APPEARANCE

Harrisburg's historic district consists of the 19th century residential district of Pennsylvania's capital city. Within the twenty blocks of the area are approximately 500 structures, of which ½ to 2/3 date from before 1900. The overall visual impression conveyed by the district's architecture is that of a late 19th century urban scene in a busy and prosperous city. The visual consistency of the district is occasionally interrupted by very recent structures, but most such disruptions are not major. The most important intrustions are modern office and commercial buildings; recent residential structures generally blend with the historic section. The most serious intrusion is along Second Street, where a numer of commercial buildings and a large apartment at Second and South Streets disrupt the continuity of the district. Streets running perpendicular to Front Street are generally not affected. The Shipoke end of the district is more seriously affected than other areas; besides showing flood damage, it is in close proximity to the Penn Central Railroad bridge, the Harrisburg Hospital, and a modern motel in the vicinity of Mary and Strawberry Streets.

Throughout the district, Victorian-era row houses alternate with earlier (mostly Federal) structures. The mixture of architectural styles produces an overall effect of harmony and a sense of historical continuity. This oldest section of Harrisburg is distinct from more recent areas which consist of either office, state, and commercial buildings or very recent row homes. The age and character of the historic district are immediately visible with respect to architectural styles, trim, and materials used.

Buildings included in this historic district were chosen according to criteria of architectural and/or historic merit. Many buildings do not have distinguished history, but instead exemplify architectural styles well. The late 19th century selections were chosen on this basis; those with outstanding facades were included. Most of the earlier structures (mid- and early 19th century) were included for both architectural and historical reasons. Those structures within the district's boundaries which were eliminated were either too recent to include, or did not possess any worthy characteristics.

The historic district is bounded on the west by Harris Park, overlooking the Susquehanna River. The park is a wooded area of several acres, with a foot path over most of its length.

Please read attached "inventory" for a detailed description of specific structures.

Form No. 10-300a
(Rev. 10-74)

UNITED STATES DEPARTMENT OF THE INTERIOR
NATIONAL PARK SERVICE

NATIONAL REGISTER OF HISTORIC PLACES INVENTORY -- NOMINATION FORM

FOR NPS USE ONLY
RECEIVED DEC 15 1975
DATE ENTERED JAN 19 1976

The northern area of this district, an area bounded by Forester, Locust, Front and Third Streets, contains a number of intrusions such as parking lots, commercial structures and apartment buildings. The hand drawn map submitted with this nomination is not drawn to exact scale. Noting this, more space is devoted to the labeling of areas as "parking", than is actually displaced by these areas. With one exception all parking areas are street level and therefore overshadowed by larger structures surrounding them.

The northern third of this district developed as one of Harrisburg's primary residential areas. The proximity of the state office complex and the main business district made this area a desireable place for middle and upper class homes. Visually, the parking spaces in the district do not stand out as blatent infringements on the district but are areas commonly expected and found in most medium size cities. In nature, the various parking lots are areas of temporary occupancy.

Commercial structures and apartment buildings located in the northern section of the district are older commercial or reconverted residences and are compatable with the general appearance of the district. Perhaps the most conspicious of these is the Y.M.C.A. building, a five story decorated tile and brick structure which notably enhances the conglamorate fabric of the district. By far, the more modern commercial and apartment structures either reinforce the older buildings by contrasting design or have little effect on the overall feeling of historicity in the area.

Many of the non-residential buildings and parking areas having existed for years are recognized features of the neighborhood. Some of the newer intrusions may be directly related to the Harristown project. The Harristown project is a redevelopment project for the City of Harrisburg. These intrusions do not pose a significant problem to the district since both the redevelopment authority and the city have a sympathetic understanding of the district. The city has enacted an historic district zoning ordinance and has an Architectural Review Board which rules on all demolition and construction within the district. This district encompasses all of the area included in this National Register submission. In short, the intrusions are neither numerous, nor extraordinary and detract little from the general atmosphere of the area.

8 SIGNIFICANCE

PERIOD	AREAS OF SIGNIFICANCE -- CHECK AND JUSTIFY BELOW				
__PREHISTORIC	__ARCHEOLOGY-PREHISTORIC	__COMMUNITY PLANNING	__LANDSCAPE ARCHITECTURE	__RELIGION	
__1400-1499	__ARCHEOLOGY-HISTORIC	__CONSERVATION	__LAW	__SCIENCE	
__1500-1599	__AGRICULTURE	__ECONOMICS	__LITERATURE	__SCULPTURE	
__1600-1699	X ARCHITECTURE	__EDUCATION	__MILITARY	__SOCIAL/HUMANITARIAN	
X 1700-1799	__ART	__ENGINEERING	__MUSIC	__THEATER	
X 1800-1899	__COMMERCE	__EXPLORATION/SETTLEMENT	__PHILOSOPHY	__TRANSPORTATION	
__1900-	__COMMUNICATIONS	__INDUSTRY	X POLITICS/GOVERNMENT	X OTHER (SPECIFY) (urban planning)	
		__INVENTION			

SPECIFIC DATES

BUILDER/ARCHITECT

STATEMENT OF SIGNIFICANCE

Harrisburg was originally intended by William Penn to serve as a stopping point for people on their way west. John Harris' ferry was one part of the fulfillment of this purpose. The town of Harrisburg, incorporated in 1785, became the state's capital in 1812. By 1860 the town had developed into an industrial center as well as a political one, with iron and gas works, and rolling mills.

The historical district of Harrisburg contains the original core of the city and thus illustrates its social and industrial development. After the town became the state capital, and as industry developed, the area of desirable riverfront property became the home of politicians, lawyers, judges, bankers, and manufacturers. The homes of these people are evidence of their prosperity and social position. John Harris' mansion remains as testimony of the founder's life and accomplishments. The MacClay house was the home of a statesman of the commonwealth and of the early Republic. The Victorian era in the U.S. is recalled in the especially noteworthy Cameron mansion. This structure, an outstanding example of later Victorian architecture, was also the home of Civil War Secretary of War and U.S. Senator, Simon Cameron. Cameron was also a wealthy entrepreneur and a political manipulator, very influential in Pa. politics.

Harris Park appropriately unifies the district. The park is one of the oldest public parks in the U.S., established by a very early gesture towards the idea of including green spaces in the planning and structure of urban areas. It has been used by residents of the immediate area since its inception. The park also contains the grave of John Harris, original settler at the site, for whom the city is named.

9 MAJOR BIBLIOGRAPHICAL REFERENCES

Annals of Harrisburg. Compiled by George H. Morgan, Harrisburg: George A. Brooks, 1858.

Harrisburg: The City Beautiful, Romantic, and Historic. George A. Donchoo, The Telegraph Press, Harrisburg, 1927.

History of Harrisburg & Dauphin County, 1900-1925. George P. Donchoo, The National Historical Association, Dayton, Ohio, 1925.

10 GEOGRAPHICAL DATA

ACREAGE OF NOMINATED PROPERTY 192

UTM REFERENCES ~~see attached continuation sheet.~~

	ZONE	EASTING	NORTHING
A	18	340810	4415270
B	18	340610	4415100
C	18	339100	4415860
D	18	339550	4415790

VERBAL BOUNDARY DESCRIPTION

Beginning where Forster Street crosses the Susquehanna River and proceeding east along the south side of Forster Street to the southwest corner of Susquehanna Street; thence along the west side of Susquehanna to the southwest corner of North Street and Susquehanna Street; thence east along the south side of North Street to the southwest corner of Third Street and North Street; thence south along the west side of Third Street to the northwest corner of Third and Pine streets; then ce west along the

LIST ALL STATES AND COUNTIES FOR PROPERTIES OVERLAPPING STATE OR COUNTY BOUNDARIES

STATE	CODE	COUNTY	CODE
STATE	CODE	COUNTY	CODE

11 FORM PREPARED BY

NAME / TITLE
David C. Stacks/Sally McMurry — June 23, 1975

ORGANIZATION — DATE
Wm. Penn Memorial Museum - Historical Preservation

STREET & NUMBER — TELEPHONE
Box 1026 — (717) 787-4363

CITY OR TOWN — STATE
Harrisburg, — Pa.

12 STATE HISTORIC PRESERVATION OFFICER CERTIFICATION

THE EVALUATED SIGNIFICANCE OF THIS PROPERTY WITHIN THE STATE IS:

NATIONAL ___ STATE X LOCAL ___

As the designated State Historic Preservation Officer for the National Historic Preservation Act of 1966 (Public Law 89-665), I hereby nominate this property for inclusion in the National Register and certify that it has been evaluated according to the criteria and procedures set forth by the National Park Service.

STATE HISTORIC PRESERVATION OFFICER SIGNATURE

TITLE Executive Director, Pa. Historical Museum Commission — DATE 7/29/75

FOR NPS USE ONLY

I HEREBY CERTIFY THAT THIS PROPERTY IS INCLUDED IN THE NATIONAL REGISTER

DIRECTOR, OFFICE OF ARCHEOLOGY AND HISTORIC PRESERVATION — DATE 1/19/96

ATTEST: — DATE 1.15.96

KEEPER OF THE NATIONAL REGISTER

GPO 888-445

Form No. 10-300a
(Rev. 10-74)

UNITED STATES DEPARTMENT OF THE INTERIOR
NATIONAL PARK SERVICE

NATIONAL REGISTER OF HISTORIC PLACES INVENTORY -- NOMINATION FORM

FOR NPS USE ONLY
RECEIVED DEC 15 1975
DATE ENTERED JAN 19 1976

HARRISBURG HISTORIC DISTRICT
Dauphin County

The boundaries of the district include the Walnut Street Bridge as defined in a separate National Register form. All other bridges are in the district is in so far as they are within the physical boundaries of the district. Portions or totalities of bridges outside the physical boundaries of the district are not included in the district. The rationale for determining the boundaries of the district are as follows:

Susquehanna River - a natural boundary

Forester Street - a 6-8 lane street, an artificial Boundary

Hanna Street - no structures or sites remain past this street to the south

Eastern boundary - irregular to eliminate non-historic structures.

Form No. 10-300a
(Rev. 10-74)

UNITED STATES DEPARTMENT OF THE INTERIOR
NATIONAL PARK SERVICE

NATIONAL REGISTER OF HISTORIC PLACES INVENTORY -- NOMINATION FORM

FOR NPS USE ONLY
RECEIVED JUL 31 1975
DATE ENTERED JAN 19 1976

north side of Pine Street to the northeast corner of Pine Street and Kelley Alley ; thence south along the east side of Kelley Alley to the northeast corner of Cranberry Street; thence west along the north side of Cranberry Street to the northwest corner of Cranberry and Court Streets; thence south along the west side of Court Street to the northwest corner of Locust and Court Streets; thence west along the north side of Locust Street to the northwest corner of Locust and Second Streets; thence south along the west side of Second Street to the northwest corner of Strawberry and Second Streets; thence west along the north side of Strawberry Street to the northeast corner of Strawberry and Front Streets; thence south along the east side of South Front Street to the southeast corner of South Front and Mary Streets; thence east along the sourh side of Mary Street to the southeast corner of Mary and South Second Streets; thence south along the west side of South Second Street to a point where South Second Street crosses the Reading Railroad Bridge corridor; thence west along the north side of the Railroad Bridge corridor to a point where the Railroad Bridge corridor meets South River Street; thence south along the west side of South River Street to the northwest corner of South River and Vine Streets; thence west alongthe north side of Vine Street to the northeast corner of South Front and Race Streets; thence south along the west side of Race Street to Hanna Street to a point where Hanna Street meets the Susquehanna River; thence north along the east bank of the Susquehanna River to the beginning point.

UTM REFERENCE POINTS:

West section--Harrisburg West quad

Point	Zone	Northing	Easting
A	18	4458800	339220
B	18	4458250	339220
C	18	4457230	340330
D	18	4457230	340540
E	18	4458800	340560

East section--Harrisburg East quad

Point	Zone	Northing	Easting
A	18	4457440	340650
B	18	4457160	340650
C	18	4457160	340530
D	18	4457440	340530

DUP

NORTH FRONT STREET

1 701 Young Mens Christian Association.
Five-story, massive brick structure in the Spanish Colonial Revival Architectural style. Very nice Terra Cotta trim around doors and first floor windows. built 1932.

2 614 Harrisburg Water Works.
Large brick structure in the Classical style. Dentel cornice and dressed brownstone door and window arches. ca. 1916.

3 507 Two-story, three bay structure in the early Victorian style. Brick construction with a low truncated hip roof and cameo dormer. Bracketed cornice. Building expresses early Italianate style. ca. 1855-60.

4 407 The Cameron Mansion.
An Eclectic Victorian mansion. Two-stories with mansard roof. Nice cut stone walls and Italianate style window openings. One of Harrisburg's best Eclectic structures.

5 401 William McClay Mansion.
Two and one-half stories with exposed basement. Random limestone walls. Five bays with three dormers. Beautiful cornice. built 1792. H.A.B.S.

6 325 Two and one-half story, brick mansion with several rear additions. ca. 1890.

7 323 Three-story, dressed stone mansion. Arched entrance with leaded stained glass in door transom. 1895-1900.

8 321 Four-story, three bay, brick structure with second story bay window. Classical door frame. ca. 1895.

9 319 Three-story mansion constructed of cut stone and brick. Second floor French windows opening onto cast iron balcony. ca. 1895-1900.

10 317 Three-story, Italianate home with a mansard roof. Gothic influence suggested in carved dripstones. Brick construction with brownstone watertable. Heavily bracketed cornice. ca. 1875-80.

RECEIVED
JUL 31 1975
NATIONAL REGISTER

11	315	Three-story, three bay, Federal structure of brick construction. Nice molded brick cornice. Interesting, leaded, arched transom light over door. Marble stoop. Two arched dormers. ca. 1855-60.
12	227	Three-story, brick Victorian with front door frame in the classical tradition. Stained leaded glass in door. Two dormers. ca. 1875-80.
13	223	Two and one-half story, three bay, Federal home with Greek Revival door frame. Three Classical style dormers in roof. Brick construction. ca. 1845-50.
14	221	Two-story, Italianate home with mansard roof. Gothic dripstone and heavily bracketed cornice. ca. 1875-80.
15	215	St. Stephens Church. Residence of the Dean. Two and one-half story, brick structure in the Greek Revival style. Three bays with nice eyebrow windows. ca. 1840. H.A.B.S.
16	111	Two and one-half story, five bay, brick structure with later Victorian second stroy bay windows. Eyebrow windows in cornice. ca. 1845-50.
17	105	Three-story, dressed stone mansion, late nineteenth century Classic Revival style. Interesting stone work. Corner quoins, first floor bow window. ca. 1895-1900.
18	101	Three-story, Eclectic Victorian mansion, constructed of five point stone. Two-story bay window. Mansard roof with a corner tower which also features a mansard corner quoins. Strong expression of Italianate style. Sidewalk is unique cut stone. ca. 1885-90.
19	27	Two and one-half story, three bay, brick structure in the Federal style. Exterior fittings appear to be original with the exception of the front door. Executive mansion of Pennsylvania Governor Francis Rawn Shank (1845-1898). ca. 1840.

20	21	Three-story, Victorian dressed brownstone in the Italianate style. Fantastic Gothic dripstones. Cornice displays interesting corbels. Most interior fittings are original. One of Harrisburg's best Victorian homes. ca. 1865-70.
21	17	Three-story, brick Victorian structure, nice brownstone window lintels with keystones. Also brownstone stoop, doorframes and quoins. Door transom has interesting Victorian stained glass. Heavy wooden cornice. Two dormers with arched facade. ca. 1885.

GREEN STREET

where?

22	817	Two and one-half story, Federal house. Single dormer, nice brick dental cornice. ca. 1806.
23	815	Two and one-half story, Federal house, Victorian door frame with heavy brackets. ca. 1860.
24	811-803	Five unit, two-story, brick, Victorian rowhouse. Bracketed cornice. Nice Victorian door frames and door. ca. 1875.
25	802	Three-story, three bay, brick, Victorian structure. Nice corbelled cornice. ca. 1880.
26	801	Three-story, brick structure. Nice Victorian door frame and double doors. Heavy bracketed cornice. ca. 1875.
27	800	Two-story, brick structure with bowed mansard roof. Eastlake style window lintels. Leaded, stained glass transom lights over doors and windows. ca. 1880.

SOUTH STREET

28 206-208 Three-story, two unit, brick structure with raised brick cornice. ca. 1885-90.

29 122 Three-story, brick structure with second story bay window. ca. 1895.

30 118-120 Three-story, two unit, brick structure. Interesting cornice and second story bay window on #120. #118 features brownstone door arches, window lintels and sills. ca. 1885-90.

31 117-121 Two-story, three unit structure, with mansard roof. Heavy Victorian door frames. #119 displays a nice marble stoop and cast iron railing. ca. 1880.

32 115 Three-story, Victorian home situated on a slight angle. Window frames are square with Gothic drip stones. All exterior features are original. ca. 1880.

33 114 Two-story, three-bay, log structure with later Victorian door frame. ca. 1840-45.

34 111-113 Three-story structure with second and third story bay windows. ca. 1885.

35 110-112 Three-story, two unit dwelling. Second and third story bay windows. Interesting cornice and original doors. ca. 1875.

36 109 Two and one-half story, three-bay, Federal style home. Roof displays a single dormer. Shutters and sash are original. Restored. ca. 1855.

37 104 Two-story, frame structure in the Gothic Revival style. Excellent Gingerbread and interesting second story bay windows. Best example of "Carpenters" Gothic in Harrisburg. ca. 1865.

38 101-7 Two-story, four unit row house with second story bay windows. ca. 1890.

STATE STREET

39 234 — Three-story, three-bay, brick structure featuring second story bay window. Bay window ornamented with garlands. Nice stained glass transom. ca. 1880.

40 232 — Three-story, brick structure in the late Victorian Eclectic style. Nice dressed stone ornamentation. Cornice with balustrade. ca. 1895.

41 229 — Two and one-half story, three-bay, Federal structure with two Federal dormers. Frame construction with classic doorway. ca. 1855.

42 227 — Three-story, brick structure with Eastlake window lintels and cornice. Second and third story bay windows, Italianate door frame. ca. 1885.

43 221-223 — Three-story, two unit dwelling constructed of dressed stone with second story bay window on each unit. Beautiful ornamental stone cornice. Stained and leaded glass featured over first floor windows and doors. ca. 1895.

44 219-217 — Three-story, two unit, six-bay, low home. Brick construction with dressed brownstone watertable and bracketed cornice. ca. 1890.

Grace Methodist Church. Constructed of cut stone in the Gothic style. Features buttresses and nice typically gothic ornamentation. Historic Marker. Built 1871.

45 214 — Three-story, three-bay, brick structure with second story bay window. ca. 1885.

46 212 — Three-story, brick structure in the Italianate style. Three bays with Gothic dripstones. ca. 1875.

47 209-207 — Three-story, two unit, brick structure. Nice Victorian door frame and door. Dressed brownstone window lintels on first floor with brownstone watertable. ca. 1885.

48 205 — Three-story, brick structure with interesting slate covered window hoods. Nice ornamental iron fencing in front. Brownstone watertable. ca. 1890.

49 203 — Three-story, brick structure with cut stone watertable. Heavy iron cornice. ca. 1890.

State Street (continued)

50	202-204	Three-story, two unit, brick dwelling with Victorian door and frames. Nice brownstone stoop. ca. 1885.
51	131	Three-story, three-bay, brick home with decorative brick cornice. Nice heavy door and window lintels. ca. 1885-90.
52	130	Three-story, brick, Victorian structure with nice front porch. Second story bay window. ca. 1885.
53	128	Three-story, brick structure with second story bay window and nice iron cornice. ca. 1885.
54	126	Three-story, brick home in the late Victorian style. Heavy iron cornice. ca. 1890.
55	125	Two and one-half story, three-bay frame structure in the Federal style. ca. 1865.
56	122-124	Three-story, two unit, brick structure with interesting decorative brick work on front wall. Nice ornamental iron cornice. Ornamental door and window lintels. ca 1880.
57	123	Three-story, brick structure. Brownstone watertable and heavy cornice. Interesting Victorian door and frame. Nicethree-story bowed facade. ca. 1880.
58	121	Three-story, two-bay, brick structure with brick watertable. Brownstone stoop. Second and third story bay window. ca. 1885.
59	120	Two-story, three-bay, frame structure in the Federal style with later Victorian cornice, door and window lintels. ca. 1865-70.
60	116	St. Michaels Luthern Church. Brick structure in the Gothic style with brownstone watertable and nice Gothic brownstone ornamentation. ca. 1918.
61	115	Two-story, with mansard roof. Features brick construction with second story bay window. Interesting door frame and door. Brownstone watertable and stoop. ca. 1880.

62 111 Three-story, five-bay, brick structure with red-stone watertable and stoop. Light sandstone string course second story bay window. Nice ornamented cornice. ca. 1895-1900.

bet. Forster & No. St.

BRIGGS STREET

63	241-239	Three-story, two unit, brick Victorian structure. Nice heavy cornice. ca. 1885.
64	237-231	Two-story, four unit, structure with mansard roof. Four dormers. Bracketed cornice. ca. 1880.
65	217-215	Two-story, two unit, structure with mansard roof. Brick construction. Nice heavy window lintels and door frames. Also unusual wooden cornice. ca. 1880.
66	218	Three-story, brick structure with dressed brownstone watertable. Heavy window lintels and door frame. Ornamental zinc cornice. ca. 1890.
67	216	Two-story, brick structure with mansard roof. Arched first floor window and door. ca. 1895.
68	214	Three-story, brick structure with dressed brownstone stoop, watertable door and window lintels. Nice second story bay window. ca. 1890.

(bridge)

WALNUT STREET

69 128 — Three-story, three-bay structure in the Italianate style. Windows feature Gothic dripstones with double arched uppersash. Brick construction with dressed stone watertable and nice molded brick cornice. ca. 1875.

70 126 — Three-story, three-bay, Victorian with second story bay windows. Nice iron cornice. Granite watertable. ca. 1885.

71 114 — Two and one-half story, five-bay, brick structure. Excellent classical doorway and arched window. Nice dental cornice. Originally Fager School. Built 1842.

72 106-104 — Two and one-half story, six-bay, two unit dwelling. Brick construction with nice molded brick cornice. ca. 1880.

NORTH SECOND STREET

73 813-817 Three unit, two-story structure with a mansard roof. Terra Cotta Watertable, string course, cornice, door and window frames. Leaded stained glass door transoms on all units. ca. 1890.

74 814 Three-story, brick structure. ca. 1885.

75 812-806 Three-story, four unit structure constructed of grey dressed stone. First floor window and door transoms have leaded stained glass. An interesting string course features cut stone masks ends. ca. 1895-1900.

76 805-809 Three-story, three unit structure, constructed of dressed brownstone. Nice example of late Nineteenth century Eclectic Victorian. ca. 1890-95.

77 804 Three-story, brick home with brownstone watertable. ca. 1885.

78 803 Two-story, brick structure with mansard roof. Two-story bow facade with stick style balcony off mansard roof. Brownstone watertable with nice cellar window grates. ca. 1890.

79 801 Two-story, brick structure with mansard roof and stick style dormers. Brownstone watertable. Door transom light features beveled, leaded glass. Arched door and window lintels. ca. 1890.

80 709 Two and one-half story, Federal structure. Frame construction but has been recovered with aluminum siding. Later Victorian additions include cornice. 1870.

81 707 Two-story, brick structure with mansard roof. Nice Victorian door frame and cornice. ca. 1890.

82 621 Three-story, two-bay, brick home with second and third story bay windows. Nice Victorian cornice and door frame. ca. 1890.

83 614 Three-story, brick with second and third story bay window. Eastlake Style door frame. ca. 1885.

84 608 Two-story, two-bay, Federal structure with single dormer. Brick construction with watertable. Sidewalk cellar entrance. Altered first floor window. ca. 1855.

North Second Street (continued)

85 88 607 — Three-story, brick structure with brownstone watertable, string course, and ornamental window arches. ca. 1895.

86 89 606 — Two-story, brick firehouse in the Italianate style. Double arched galzing in upper sash. Nice decorative, brick work. Built 1871.

87 90 605 (listed as 603-605 on map) — Three-story, brick and dressed brownstone structure. ca. 1895.

88 508-510 — Three-story, brick structure with mansard roof featuring four dormers. Brownstone watertable. Nice bracketed cornice. ca. 1880.

89 500 (listed as 500-02 on map) — Three-story, brick structure with Richardson style arched brownstone porch. Several doors have original etched glass. ca. 1890.

90 401 — Three-story, brick structure in the Eclectic style. Brownstone watertable and stoop. Features corner turret and third floor bay window. ca. 1890.

91 319 — Two and one-half story, three-bay structure in the Eclectic style. Brick construction with corbelled cornice. ca. 1890.

92 317 — Three-story, brick structure, featuring corbelled and dentil cornice. Watertable with ornamental cellar window grates. ca. 1885.

93 315 — Two and one-half story, three-bay, Federal structure. Brick construction. Restored. ca. 1865.

94 306 — Three-story, brick, Eclectic structure with second story bay window. ca. 1895.

95 204 — Four-story, commercial structure. Brick construction with brownstone trim and corner quoins. Beautiful carved brownstone doorway. Built 1908.

PINE STREET

96 85 127 Two-story, brick with mansard roof featuring two dormers. Three bays with arched doorways and fanlight transom. ca. 1885.

97 86 125 Two-story, frame with mansard roof. Eastlake dormers, cornice, window and door frames. Nice original double Victorian doors. ca. 1885.

98 87 121 Two-story, three-bay, brick structure in the Federal style. ca. 1860.

SOUTH FRONT STREET

99	711	Two-story structure with a heavy Victorian door and frame. Nice Victorian cornice and window lintels. ca. 1880.
100	709	Two and one-half story home with two dormers and Victorian door and window ornamentation. ca. 1875.
101	707	Three-story, two unit, brick structure in the Victorian Architectural style. ca. 1885.
102	705½-705	Two-story, two unit home with a mansard roof. This structure has an interesting porch with nice Gingerbread and first floor French windows. ca. 1875.
103	635-633	Two and one-half story, six-bay, two unit structure in the Federal style. ca. 1865-70.
104	629-627	Three-story, brick structure with Victorian door frames and bracketed cornice. ca. 1880.
105	625-623	Two and one-half story, two unit, frame structure. Ordinary late Nineteenth century.
106	621	Two and one-half story, frame house with Victorian ornamentation. ca. 1860.
107	593	Two-story, brick structure with a mansard roof and Victorian ornamentation. ca. 1880-85.
108	591	Three-story, brick structure with a brownstone watertable and stoop. Nice iron cornice. ca. 1880-85
109	587-585	Three-story, brick home with a tin cornice. ca. 1885.
110	581	Two-story, brick structure with a mansard roof. Victorian door and window lintels. ca. 1885.
111	579	Two-story, brick home with a mansard roof. Nice Victorian cornice and window lintels. ca. 1885.
112	575-571	Two-story, three unit, structure with a mansard roof. Brick construction. Victorian door frames. Watertable. ca. 1885-90.

South Front Street (continued)

113 563-561 Two and one-half story, two unit, frame structure with small alleyway dividing the units. Victorian ornamentation and bracketed cornice probably added later. Mid-Nineteenth century.

114 559-557 Two and one-half story, two unit, frame structure. Four bays. ca. 1855-60.

115 555-549 Two and one-half story, three unit, brick structure. Federal Architectural style. ca. 1855-60. 4 shown on map

116 547-545 Two and one-half story, two unit, brick structure. Federal Architectural style. ca. 1855-60.

117 329 Two and one-half story, three bay, brick structure in the Federal style. Home of General Joseph Knipe who organized the defense of Harrisburg against possible Confederate attack. ca. 1845-50.

CONOY STREET

118 123 — Two-story, frame structure with a mansard roof and Eastlake style door and window lintels. ca. 1885.

119 121-117 — Three-story, three unit, brick structure with Eastlake style door frames. Brownstone watertable. ca. 1885.

120 115 — Two-story, Victorian structure with a mansard roof displaying a frame dormer. Brick construction. ca. 1885.

121 113 — Three-story, frame home with a nice Victorian cornice. ca. 1885-90.

NAGLE STREET

122 631A Two and one-half story, brick home in the Classic Revival style. Nice formal garden on either side on entrance wall. ca. 1900.

Property Harrisburg Historic District

State Pa. Working Number 11.29.74.2072

3rd Control Sheet

Dauphin

Ref # 76001632

TECHNICAL **CONTROL**

Photos _____

Maps _____

HISTORIAN

Agreed with Ward; new information still leaves some question concerning extent and effect of modern intrusions. But in this case we have to accept their word as final.

Accept E. Smith 1-6-76

ARCHITECTURAL HISTORIAN

The additional 2 continuation sheets are not convincing — however, I think we probably have all the information we'll ever get.

RELUCTANT ACCEPT Hufamel 12/31/75

ARCHEOLOGIST

OTHER

HAER

Inventory _____

Review _____

REVIEW UNIT CHIEF

Accept [illegible] 1-15-76

BRANCH CHIEF

KEEPER

The area holds together fairly well in my experience — especially if viewed as a continuum.

accept Hunt for Montague 1.15.76

National Register Write-up _____ Send-back _____ Entered JAN 19 1976

Federal Register Entry 3-2-76 Re-submit _____

INT:2106-74

United States Department of the Interior National Park Service WASO No. 7

JAMES MCCORMICK MANSION

State PENNA Working Number

TMA RETURN AC

TECHNICAL

Photos _____

Maps _____

CONTROL

HISTORIAN

BASED ON Photo 13 -

W.R. Lucas
2/22/77

ARCHITECTURAL HISTORIAN

WE ONLY HAVE WATSON'S WORD THAT ROE IS THE OWNER OF THE PROPERTY. ROE DOES NOT STATE IT IN HIS LETTER, APPARENTLY PHOTOS 18 + 13 IMPROPERLY MARKED

BASED ON PHOTO 13 AND DESCRIPTION OF 101 N. FRONT ST, SEEMS OK (DATE SEEMS LATE)

LeBoutillier
2/9/77

ARCHEOLOGIST

OTHER

HAER

Inventory _____

Review _____

REVIEW UNIT CHIEF

eligible
Cole
2/22/77

BRANCH CHIEF

KEEPER

National Register Write-up _____ Send-back _____ Entered _____

Federal Register Entry _____ Re-submit _____

INT 2100-7a


WILLIAM MACLAY

FRONT ST AT PINE
WM MACLAY MANSION No. 1

PROPERTY OF THE NATIONAL REGISTER

NPS Number 1/19/76

Title: Harrisburg Historic District
Dauphin County, Penn.

Loc. William McClay Mansion,
401 North Front St.

1731



No. 2

PROPERTY OF THE NATIONAL REGISTER

NPS Number 1/19/76

Title: Harrisburg Historic District
Dauphin County, Penn

Loc. Residence of the Dean,
St. Stephen's Church
215 North Front St.

2 of 31

HISTORIC HARRISBURG ASSOCIATION
P. O. Box 951, Federal Sq. Station
Harrisburg, Pa. 17108



No. 3

HISTORIC HARRISBURG ASSOCIATION
P. O. Box 951, Federal Sq. Station
Harrisburg, Pa. 17103

PROPERTY OF THE NATIONAL REGISTER

NPS Number 1/19/76

Title: Harrisburg Historic District
Dauphin County, Penn.

Loc. 500 Block of South Front St.

3 of 21



No. 4

HISTORIC HARRISBURG ASSOCIATION
P. O. Box 951, Federal Sq. Station
Harrisburg, Pa. 17108

PROPERTY OF THE NATIONAL REGISTER

NPS Number 1/19/76

Title: Harrisburg Historic District
Dauphin County, Penn

Loc. River Park looking north

4073,



FRONT ST AT STATE
CAMERON MANSION

No. 5

PROPERTY OF THE NATIONAL REGISTER

NPS Number 1/19/76

Title: Harrisburg Historic District
Dauphin County, Penna.

Loc. Cameron Mansion,
407 North Front Street

5731



No. 6

PROPERTY OF THE NATIONAL REGISTER

NRS Number 1/19/76

Title: Harrisburg Historic District
Dauphin County, Penn.

Loc. Front and North Streets,
looking south.

6731

HISTORIC HARRISBURG ASSOCIATION
P. O. Box 951, Federal Sq. Station
Harrisburg, Pa. 17108



PROPERTY OF THE NATIONAL REGISTER

NPS Number 1/19/76

Title: Harrisburg Historic District
Dauphin County, Penn.

Loc. Corner of Strawberry and
Front St.

8/31

No. 8


WATCH
CHILDREN

PROPERTY OF THE NATIONAL REGISTER

NPS Number 1/19/76

Title: Harrisburg Historic District
Dauphin County, Penn.

Loc. South River St., 300 block
seen from Washington St.

9 of 31

No. 9


C.L.C.
PHARMACY

PROPERTY OF THE NATIONAL REGISTER

NPS Number 1/19/96

Title: Harrisburg Historic District
Dauphin County, Penn

Loc. South Second Street,
300 block

1 of 31

No. 10 (3)



PROPERTY OF THE NATIONAL REGISTER

NPS Number 1/19/76

Title: Harrisburg Historic District
Dauphin County, Penn.

Loc. Washington Street,
100 block

11731

No. 11


YOUNG MEN'S CHRISTIAN

PROPERTY OF THE NATIONAL REGISTER

NPS Number 1/19/76

Title: Harrisburg Historic District
Dauphin County, Penn.

Loc. YMCA

12/31

No. 12


ONE
WAY

PROPERTY OF THE NATIONAL REGISTER

NPS Number 1/19/76

Title: Harrisburg Historic District
Dauphin County, Penn

Loc. Corner of Walnut and
Front Streets

13 of 31

No. 13 (7)



PROPERTY OF THE NATIONAL REGISTER

NPS Number 1/19/76

Title: Harrisburg Historic District
Dauphin County, Penn.

Loc. 221 North Front Street

14 of 31

No. 14 (8)


Antiques

PROPERTY OF THE NATIONAL REGISTER

NPS Number 1/19/76

Title: Harrisburg Historic District
Dauphin County, Penn.

Loc. North Second Street,
400 Block

13 of 31

No. 15 (9)


NO
PARKING

PROPERTY OF THE NATIONAL REGISTER

NPS Number 1/19/76

Title: Harrisburg Historic District
Dauphin County, Penn

Loc. 208-232 North Street

16 of 31

16.16 (10)


STREET

PROPERTY OF THE NATIONAL REGISTER

NPS Number 1/19/76

Title: Harrisburg Historic District
Dauphin County, Penn

Loc. 621-617 North Second
Street

17731

16.17 (11)



PROPERTY OF THE NATIONAL REGISTER

NPS Number 1/19/76

Title: ~~Harrisburg Historic District~~
Dauphin County, Penn.

Loc. 315-321 North Front
Street

18 of 31

No. 18 ~~12~~


U.S.F. & G.
INSURANCE
LOANS
COMMERCIAL
CREDIT PLAN
FINANCING
TAILOR
HARRISBURG
SCHOOL OF
BEAUTY CULTURE
Coca-Cola
NAPLE'S PIZZA
Shahian
Shahian
ONE
WAY
83
ONE
WAY

PROPERTY OF THE NATIONAL REGISTER

NPS Number 1/19/76

Title: Harrisburg Historic District
Dauphin County, Penn.

Loc. 24-36 North Second St.

19 of 31

No. 19 (14)


FOUNDED
A.D. 1873
HOSPITAL
PARALLEL
PARKING
RESTRICTED
PARKING

PROPERTY OF THE NATIONAL REGISTER

NPS Number 1/19/76

Title: Harrisburg Historic District
Dauphin County, Penn

Loc. Harrisburg Hospital

20731


LAW OFFICES
GILBERT E. PETRINA
JOHN S. PICCONI

PROPERTY OF THE NATIONAL REGISTER

NPS Number 1/19/76

Title: Harrisburg Historic District
Dauphin County, Penn.

Loc. 120-130 State Street

21 of 31

No. 21 (17)



PROPERTY OF THE NATIONAL REGISTER

NPS Number 1/19/76

Title: ~~Harrisburg Historic District~~
Dauphin County, Penn.

Loc. 100 Block of Locust Street

22731

No. 22 ~~18~~


ROAD CLOSED

PROPERTY OF THE NATIONAL REGISTER

NPS Number 1/19/76

Title: Harrisburg Historic District
Dauphin County, Penn.

Loc. 125 Locust Street

23 of 31

No. 23



PROPERTY OF THE NATIONAL REGISTER

NPS Number 1/19/76

Title: ~~Harrisburg Historic District~~
Dauphin County, Penna.

Loc. Dauphin County
Courthouse


BARBER SHOP

PROPERTY OF THE NATIONAL REGISTER

NPS Number 1/19/76

Title: Harrisburg Historic District
Dauphin County, Penn.

Loc. North Second Street

25731

No. 25 (21)


110
NO
PARKING
HERE TO
CORNER

PROPERTY OF THE NATIONAL REGISTER

NPS Number 1/19/76

Title: Harrisburg Historic District
Dauphin County, Penn.

Loc. 110, 112, 116 Locust St.

26 of 31

No. 26



PROPERTY OF THE NATIONAL REGISTER

NPS Number 1/19/76

Title: Harrisburg Historic District
Dauphin County, Penn.

Loc. 112-114 State Street

27 7/31

No. (27)


CAUTION
PARKING
RESTRICTED
2 HOURS
ONLY

PROPERTY OF THE NATIONAL REGISTER

NPS Number 1/19/76

Title: Harrisburg Historic District

Dauphin County, Penn

Loc. Saint Patrick's, State St.

28731

16 28



PROPERTY OF THE NATIONAL REGISTER

NPS Number 1/19/76

Title: Harrisburg Historic District
Dauphin County, Penn

Loc. Grace United Methodist
Church

29 of 31

No. 29


NORTHWESTERN MUTUAL LIFE

PROPERTY OF THE NATIONAL REGISTER

NPS Number 1/19/76

Title: Harrisburg Historic District
Dauphin County, Penn.

Loc. Northwestern Mutual
Life Building,
Front St.

30 of 31

No. 30 (31)



PROPERTY OF THE NATIONAL REGISTER

NPS Number 1/19/76

Title: Harrisburg Historic District
Dauphin County, Penn.

Loc. Bell Telephone Offices,
North Second Street

31 of 31

No. 31
34

Missing Core Documentation

Property Name	County, State	Reference Number
Harrisburg Historic District	Dauphin, Pennsylvania	76001632

The following Core Documentation is missing from this entry:

___ Nomination Form

_X_ Photographs (#7)

___ USGS Map

Form No. 10-301
(Rev. 10-74)

UNITED STATES DEPARTMENT OF THE INTERIOR
NATIONAL PARK SERVICE

NATIONAL REGISTER OF HISTORIC PLACES PROPERTY MAP FORM

FOR NPS USE ONLY
RECEIVED JUL 31 1975
DATE ENTERED

SEE INSTRUCTIONS IN *HOW TO COMPLETE NATIONAL REGISTER FORMS*
TYPE ALL ENTRIES -- ENCLOSE WITH MAP

1 NAME

HISTORIC Harrisburg Historic District

AND/OR COMMON

2 LOCATION

CITY, TOWN Harrisburg ____VICINITY OF COUNTY Dauphin STATE Pennsylvania

3 MAP REFERENCE

SOURCE Sketch Map

SCALE 1:400 DATE 1975

4 REQUIREMENTS

TO BE INCLUDED ON ALL MAPS

1. PROPERTY BOUNDARIES
2. NORTH ARROW
3. UTM REFERENCES

UNITED STATES
DEPARTMENT OF THE INTERIOR
GEOLOGICAL SURVEY

COMMONWEALTH OF PENNSYLVANIA
DEPARTMENT OF ENVIRONMENTAL RESOURCES
TOPOGRAPHIC AND GEOLOGIC SURVEY

HARRISBURG WEST QUADRANGLE
PENNSYLVANIA
7.5 MINUTE SERIES (TOPOGRAPHIC)
SW/4 HARRISBURG 15' QUADRANGLE

5564 I NE (DUNCANNON)
5664 IV NE (ENDERS)
5664 IV NW (HALIFAX)
5564 I SE (WERTZVILLE)
5664 IV SW (HARRISBURG EAST)
(MECHANICSBURG) 5564 II NE
(LEMOYNE) 5664 III NW

77°00′ 40°22′30″ 76°52′30″ 40°22′30″
57′30″ 55′
2 240 000 FEET 380 000 FEET
2 210 000 FEET 340 000 FEET
331000m.E. 340000m.E.
4470000m.N. 4458000m.N.

LEWISTOWN 47 MI.
THOMPSONTOWN 24 MI.
SELINSGROVE 38 MI.
DUNCANNON 3.8 MI.
HALIFAX 9 MI.
MAHADA GAP 9 MI.
LINGLESTOWN 4.6 MI.
WERTZVILLE 2.4 MI.
PENBROOK 1.9 MI.
SHIREMANSTOWN 3 MI.
GETTYSBURG 33 MI.
29 MI. TO PENNSYLVANIA TPK. 76 INTERSTATE 83
3.3 MI. TO INT. 83

Speeceville
Clark Cr
PIPELINE
BM 353
BM 348
Gravel Pit
Hagy
PENN CENTRAL
3 LANE
Lookout Tower
BM 351
M I D D L E P A X T O N
Dauphin
Stony Creek Reservoir
Stony Cr
Rolledge
MOUNTAIN
SECOND
Dauphin Radio Tower
Berrier Island
Cox I
DAUPHIN CO
PERRY CO
Ford
BM 354
4 TRACKS
BM 352
BM 350
Cem
Cove
Perdix
BM 356
Camp Reily
Heckton
TELEPHONE
Fishing Creek
BM 398
PENN MOUNTAIN
COVE MOUNTAIN
Sylvan St Sch
Harrisburg Country Club
Fort Hunter
Heckton Ch
Museum
SUSQUEHANNA RIVER
STATE GAME LANDS NO 170
1333 Marysville
Chestnut Grove Cem
Chestnut St Sch
Water Tank
Reso
VALLEY
Marysville PO
Fire Sta
Library
LANSVALLE
Perry Heights Cem
Lions Park
Park
Gravel Pit
Substa
Rockville
BLUE MOUNTAIN
TRAIL
DARLINGTON
Radio Tower
Sewage Disposal
ROCKVILLE BRIDGE
4 TRACKS
BM 361
BM 352
DAUPHIN CO
PROPOSED LOCATION
Creek
Fishing Run
Bryson Hollow
Glenvale Ch
R Y E M O U N T A I N
L I T T L E B L U E M O U N T A I N
PERRY CO
CUMBERLAND CO
STATE GAME LANDS NO 170
Joan
Radio Towers (WTPA-TV)
Overview
RAILROAD
Lucknow
LUCKNOW RD
WILDWOOD
Wildwood Lake
Summerdale
Alliance Ch
Radio Towers (WHP)
Gaging Sta
BM 425
BM 523
BM 530
BM 404
BM 469
BM 370
McCormicks Island
Sheets I
Riverside Sch
Fire Sta
Harrisburg Area Community College
Golf Course
Parton Cr
Parton Run
CROOKED HILL
University Center
Italian Park
Italian Lake
Win Penn High Sch
Camp Curtin Jr High Sch
Polyclinic Hospital
Steele Sch
Academy of Medicine
Keen Sch
Our Lady of Blessed Sacrament Sch
State Hospital
Gaging Sta
BM 423
Mt Zion
Shaull Sch
BM 471
Pine Run
South Run
Good-Hope
Good Hope
Good Hope Mill
Golf Course
Hampden Sch
Good Hope Sch
SKYPORT RD
CONODOGUINET CREEK
E A S T P E N N S B O R O
H A M P D E N
Adams St Sch
Midway Sch
Enola
PO
Industrial Waste Ponds
Sewage Disposal
West Fairview
West Creek Hills Sch
Boat Ramp
HARRISBURG
Hamilton Sch
Downey Sch
Franklin Sch
Governors Mansion
Cameron Sch
Fire Sta
Hospital
Boat Sch
St Patricks Sch
State Capitol
City Hall
Federal Bldg
Salem Ch
Library
Independence Island
Wormleysburg
Radio Towers (WCMB)
Chapel Hill Ch
Poplar Grove Cem
Holy Spirit Hospital
Siebert Park
Golf Course
CAMP HILL
Harrisburg Academy
Boro Hall
Lemoyne
Negley Park
Filtration Plant
Picnic Area
City I
Boat Ramp
PENN CENTRAL
READING
TAYLOR BRIDGE
4 LANE
PROPOSED LOCATION
DAUPHIN CO
CUMBERLAND CO

Mapped, edited, and published by the Geological Survey

Control by USGS and USC&GS

Topography by photogrammetric methods from aerial photographs taken 1968. Field checked 1969
Supersedes Army Map Service map dated 1947

Polyconic projection. 1927 North American datum
10,000-foot grid based on Pennsylvania coordinate system, south zone
1000-meter Universal Transverse Mercator grid ticks, zone 18, shown in blue

Fine red dashed lines indicate selected fence and field lines where generally visible on aerial photographs. This information is unchecked

Red tint indicates areas in which only landmark buildings are shown

MN GN
8½° 151 MILS
1°15′ 22 MILS
UTM GRID AND 1969 MAGNETIC NORTH DECLINATION AT CENTER OF SHEET

SCALE 1:24 000
1 MILE
7000 FEET
1 KILOMETER
CONTOUR INTERVAL 20 FEET
DATUM IS MEAN SEA LEVEL

PENNSYLVANIA
QUADRANGLE LOCATION

ROAD CLASSIFICATION
Primary highway, hard surface
Light-duty road, hard or improved surface
Secondary highway, hard surface
Unimproved road
Interstate Route U. S. Route State Route

THIS MAP COMPLIES WITH NATIONAL MAP ACCURACY STANDARDS
FOR SALE BY U. S. GEOLOGICAL SURVEY, WASHINGTON, D. C. 20242
A FOLDER DESCRIBING TOPOGRAPHIC MAPS AND SYMBOLS IS AVAILABLE ON REQUEST

INTERIOR—GEOLOGICAL SURVEY, WASHINGTON, D. C.—1972

HARRISBURG WEST, PA.
SW/4 HARRISBURG 15' QUADRANGLE
N4015—W7652.5/7.5

1969

AMS 5664 IV SW—SERIES V831

RECEIVED
JUL 31 1975
NATIONAL REGISTER

WEST SECTION
HARRISBURG HISTORIC DISTRICT
POINT "A"
N: 4458800
E: 339220
B:
N 4458250
E 339220
C:
N: 4457230
E: 340330
D:
N: 4457230
E: 340540

Form No. 10-301
(Rev. 10-74)

UNITED STATES DEPARTMENT OF THE INTERIOR
NATIONAL PARK SERVICE

NATIONAL REGISTER OF HISTORIC PLACES PROPERTY MAP FORM

FOR NPS USE ONLY
RECEIVED JUL 31 1975
JAN 19 1976
DATE ENTERED

SEE INSTRUCTIONS IN *HOW TO COMPLETE NATIONAL REGISTER FORMS*
TYPE ALL ENTRIES -- ENCLOSE WITH MAP

1 NAME

HISTORIC
Harrisburg Historic District

AND/OR COMMON

2 LOCATION

CITY, TOWN Harrisburg ___VICINITY OF COUNTY Dauphin STATE Penna.

3 MAP REFERENCE

SOURCE U.S.G.S. 7.5' Series, Harrisburg East quadrangle

SCALE 1:24,000 DATE 1969

4 REQUIREMENTS

TO BE INCLUDED ON ALL MAPS
1. PROPERTY BOUNDARIES
2. NORTH ARROW
3. UTM REFERENCES

INT: 3464-75

UNITED STATES
DEPARTMENT OF THE INTERIOR
GEOLOGICAL SURVEY

COMMONWEALTH OF PENNSYLVANIA
DEPARTMENT OF ENVIRONMENTAL RESOURCES
TOPOGRAPHIC AND GEOLOGIC SURVEY

HARRISBURG EAST QUADRANGLE
PENNSYLVANIA—DAUPHIN CO.
7.5 MINUTE SERIES (TOPOGRAPHIC)
SE/4 HARRISBURG 15' QUADRANGLE

5664 IV NW (HALIFAX)
5664 I NW (GRANTVILLE)
5664 IV NE (ENDERS)
5664 IV SW (HARRISBURG WEST)
5664 I SW (HERSHEY)
(LEMOYNE) 5664 III NW
(MIDDLETOWN) 5664 II NW
(STEELTON) 5664 III NE

76°52'30" 40°22'30" 76°45' 40°15' 47'30" 50' 17'30" 20'

341000m E. 342 343 345 347 349 350 351000m E.
2 270 000 FEET
2 250 000 FEET
380 000 FEET
340 000 FEET

4470000m N. 4469 4468 4467 4466 4465 4464 4463 4462 4461 4460 4459 4458 4457000m N.

MANADA GAP 7 MI.
2.5 MI. TO U.S. 22 & 322
LUCKNOW 0.6 MI.
1.4 MI. TO U.S. 22 & 322
STATE CAPITOL 0.4 MI.
MANADA HILL 1.9 MI.
12 MI. TO INTERSTATE 78
SKYLINE VIEW 1.5 MI.
22 MI. TO INTERSTATE 78
HERSHEY 6 MI.
STEELTON 1.7 MI.
PA. TURNPIKE (INTERCHANGE 19) 3 MI.

MIDDLE PAXTON MOUNTAIN
LOWER PAXTON
SUSQUEHANNA
WEST HANOVER
BLUE
STATE GAME LANDS NO 246
STATE GAME LANDS NO 246
Golf Course
Picnic Area
Radio Towers
Quarry
Harrisburg Christian Sch
Blue Ridge Country Club
Colonial Country Club
Faith United Ch
Linglestown
Willow Grove Cem
Christ Ch
Kopps Memorial Park
Reservoir
St Thomas Ch
Holy Name of Jesus Ch
Md View Sch
Drive-in Theater
Paxtonia
Fire Sta
Paxtonia Sch
Lower Paxton Jr High Sch
Blue Ridge Memorial Gardens (Cemetery)
Quarry
Hoover Sch
Calvary Independent Ch
Substation
Paxton Ch
Water Tank
North Side Sch
Colonial Park Ch
Shopping Center
Municipal Bldg
Colonial Park
Mt Moriah Cem
Shoops Cemetery
Central Dauphin High Sch
Community Ch
Christ the Saviour Ch
Phillips Sch
Central Dauphin East Jr High Sch
Noodlawn Memorial Gardens (Cemetery)
South Side Sch
Bible Ch
Foursquare Ch
Rutherford Heights
Lindemuth Sch
High Sch
Glenwood Sch
Glenwood
Edgemont
Progress
Jr High Sch
Penbrook
Woodward Sch
Lincoln Sch
Harrisburg Cemetery
Reservoir Park
Prospect Hill Cem
Harris High Sch
Marshall Sch
Edison Jr High Sch
Holy Family Sch
HARRISBURG
Harrisburg Historic District
Paxtang
Bethel Cem
Municipal Bldg
Oakleigh
Lawnton
Grace Ch
Holy Cross Cem
County Home and Hospital
County Prison
Drive-in Theater
Chambers Hill Sch
Faith Ch
SWATARA
LOWER SWATARA
Fire Sta
Quarry
Reservoir
Picnic Area
Heliport
Armory
State Hospital
Water Tank
Calvary Cem
Paxton Ch
Lincoln Cem
East Harrisburg Cemetery
Fire Sta
Fire sta
Webster Sch
Melrose Sch
Shimmell Sch
Trinity Ch
Foose Sch
Armory
Water Tank
Glenwood Sch
Edgemont
Progress
Penbrook
HARRISBURG
Paxtang
Oakleigh
Lawnton
Rutherford Heights
LOWER SWATARA
Linglestown
Paxtonia
SOUTH HANOVER
Blue Ridge Memorial Gardens (Cemetery)
Lower Paxton Jr High Sch
Holy Name of Jesus Ch
Md View Sch
Drive-in Theater
Paxtonia Sch
Foursquare Ch
Bible Ch
Christ the Saviour Ch
Phillips Sch
Central Dauphin East Jr High Sch
Noodlawn Memorial Gardens (Cemetery)
Central Dauphin East High Sch
South Side Sch
Chambers Hill Sch
Faith Ch
Reservoir
Quarry
Water Tank
Municipal Bldg
Shoops Cemetery
Central Dauphin High Sch
Community Ch
Colonial Park
Mt Moriah Cem
Shopping Center
North Side Sch
Colonial Park Ch
Substation
Paxton Ch
Lindemuth Sch
High Sch
Glenwood Sch
Water Tank
State Hospital
Edgemont
Progress
Penbrook
Harrisburg Cemetery
Reservoir Park
Prospect Hill Cem
Harris High Sch
Marshall Sch
Edison Jr High Sch
Holy Family Sch
Paxtang
Bethel Cem
Municipal Bldg
Oakleigh
Lawnton
Grace Ch
Holy Cross Cem
County Home and Hospital
County Prison
Drive-in Theater
Chambers Hill Sch
Faith Ch
Reservoir
Quarry
Fire Sta
Fire sta
Webster Sch
Melrose Sch
Shimmell Sch
Trinity Ch
Foose Sch
Armory
Calvary Cem
Paxton Ch
Lincoln Cem
East Harrisburg Cemetery
Picnic Area
Heliport
Armory
State Hospital
Water Tank
Calvary Cem
Paxton Ch
Lincoln Cem
East Harrisburg Cemetery
Fire Sta
Fire sta
Webster Sch
Melrose Sch
Shimmell Sch
Trinity Ch
Foose Sch
Armory
Water Tank
Glenwood Sch
Edgemont
Progress
Penbrook
HARRISBURG
Paxtang
Oakleigh
Lawnton
Rutherford Heights
LOWER SWATARA
Linglestown
Paxtonia
SOUTH HANOVER
Blue Ridge Memorial Gardens (Cemetery)
Lower Paxton Jr High Sch
Holy Name of Jesus Ch
Md View Sch
Drive-in Theater
Paxtonia Sch
Foursquare Ch
Bible Ch
Christ the Saviour Ch
Phillips Sch
Central Dauphin East Jr High Sch
Noodlawn Memorial Gardens (Cemetery)
Central Dauphin East High Sch
South Side Sch
Chambers Hill Sch
Faith Ch
Reservoir
Quarry
Water Tank
Municipal Bldg
Shoops Cemetery
Central Dauphin High Sch
Community Ch
Colonial Park
Mt Moriah Cem
Shopping Center
North Side Sch
Colonial Park Ch
Substation
Paxton Ch
Lindemuth Sch
High Sch
Glenwood Sch
Water Tank
State Hospital
Edgemont
Progress
Penbrook
Harrisburg Cemetery
Reservoir Park
Prospect Hill Cem
Harris High Sch
Marshall Sch
Edison Jr High Sch
Holy Family Sch
Paxtang
Bethel Cem
Municipal Bldg
Oakleigh
Lawnton
Grace Ch
Holy Cross Cem
County Home and Hospital
County Prison
Drive-in Theater
Chambers Hill Sch
Faith Ch
Reservoir
Quarry
Fire Sta
Fire sta
Webster Sch
Melrose Sch
Shimmell Sch
Trinity Ch
Foose Sch
Armory
Calvary Cem
Paxton Ch
Lincoln Cem
East Harrisburg Cemetery
Picnic Area
Heliport
Armory
State Hospital
Water Tank
Calvary Cem
Paxton Ch
Lincoln Cem
East Harrisburg Cemetery
Fire Sta
Fire sta
Webster Sch
Melrose Sch
Shimmell Sch
Trinity Ch
Foose Sch
Armory

RECEIVED JUL 31 1975 NATIONAL REGISTER

HARRISBURG HISTORIC DISTRICT
EAST SECTION

NE POINT: A
N. 4457440
E. 340650

SE POINT: B
N. 4457160
E. 340650

NW POINT: D
N. 4457440
E. 340530

SW POINT C
N: 4457160
E: 340530

Mapped, edited, and published by the Geological Survey

Control by USGS and USC&GS

Topography by photogrammetric methods from aerial photographs taken 1968. Field checked 1969
Supersedes Army Map Service map dated 1947

Polyconic projection. 1927 North American datum
10,000-foot grid based on Pennsylvania coordinate system, south zone
1000-meter Universal Transverse Mercator grid ticks, zone 18, shown in blue

Fine red dashed lines indicate selected fence and field lines where generally visible on aerial photographs. This information is unchecked

Red tint indicates areas in which only landmark buildings are shown

MN GN
8½° 151 MILS
1°10' 21 MILS
UTM GRID AND 1969 MAGNETIC NORTH DECLINATION AT CENTER OF SHEET

SCALE 1:24000
1 0 1 MILE
1000 0 1000 2000 3000 4000 5000 6000 7000 FEET
1 .5 0 1 KILOMETER

CONTOUR INTERVAL 20 FEET
DATUM IS MEAN SEA LEVEL

ROAD CLASSIFICATION
Primary highway, hard surface
Secondary highway, hard surface
Light-duty road, hard or improved surface
Unimproved road
Interstate Route
U. S. Route
State Route

PENNSYLVANIA
QUADRANGLE LOCATION

THIS MAP COMPLIES WITH NATIONAL MAP ACCURACY STANDARDS
FOR SALE BY U. S. GEOLOGICAL SURVEY, WASHINGTON, D. C. 20242
A FOLDER DESCRIBING TOPOGRAPHIC MAPS AND SYMBOLS IS AVAILABLE ON REQUEST

INTERIOR—GEOLOGICAL SURVEY, WASHINGTON, D. C.—1972

HARRISBURG EAST, PA.
SE/4 HARRISBURG 15' QUADRANGLE
N4015—W7645/7.5

1969

AMS 5664 IV SE—SERIES V831

Form No. 10-301
(Rev. 10-74)

UNITED STATES DEPARTMENT OF THE INTERIOR
NATIONAL PARK SERVICE

NATIONAL REGISTER OF HISTORIC PLACES PROPERTY MAP FORM

FOR NPS USE ONLY
RECEIVED JUL 31 1975
JAN 19 1976
DATE ENTERED

SEE INSTRUCTIONS IN *HOW TO COMPLETE NATIONAL REGISTER FORMS*
TYPE ALL ENTRIES -- ENCLOSE WITH MAP

1 NAME

Harrisburg Historic District

HISTORIC

AND/OR COMMON

2 LOCATION

CITY, TOWN Harrisburg ___VICINITY OF COUNTY Dauphin STATE Penna.

3 MAP REFERENCE

SOURCE U.S.G.S. 7.5' Series, Harrisburg West quadrangle

SCALE 1:24,000 DATE 1967

4 REQUIREMENTS

TO BE INCLUDED ON ALL MAPS

1. PROPERTY BOUNDARIES
2. NORTH ARROW
3. UTM REFERENCES

INT: 3464-75

HISTORIC
HARRISBURG
boundaries in green.
black numbers represent structures in inventory; red numbers represent photos.

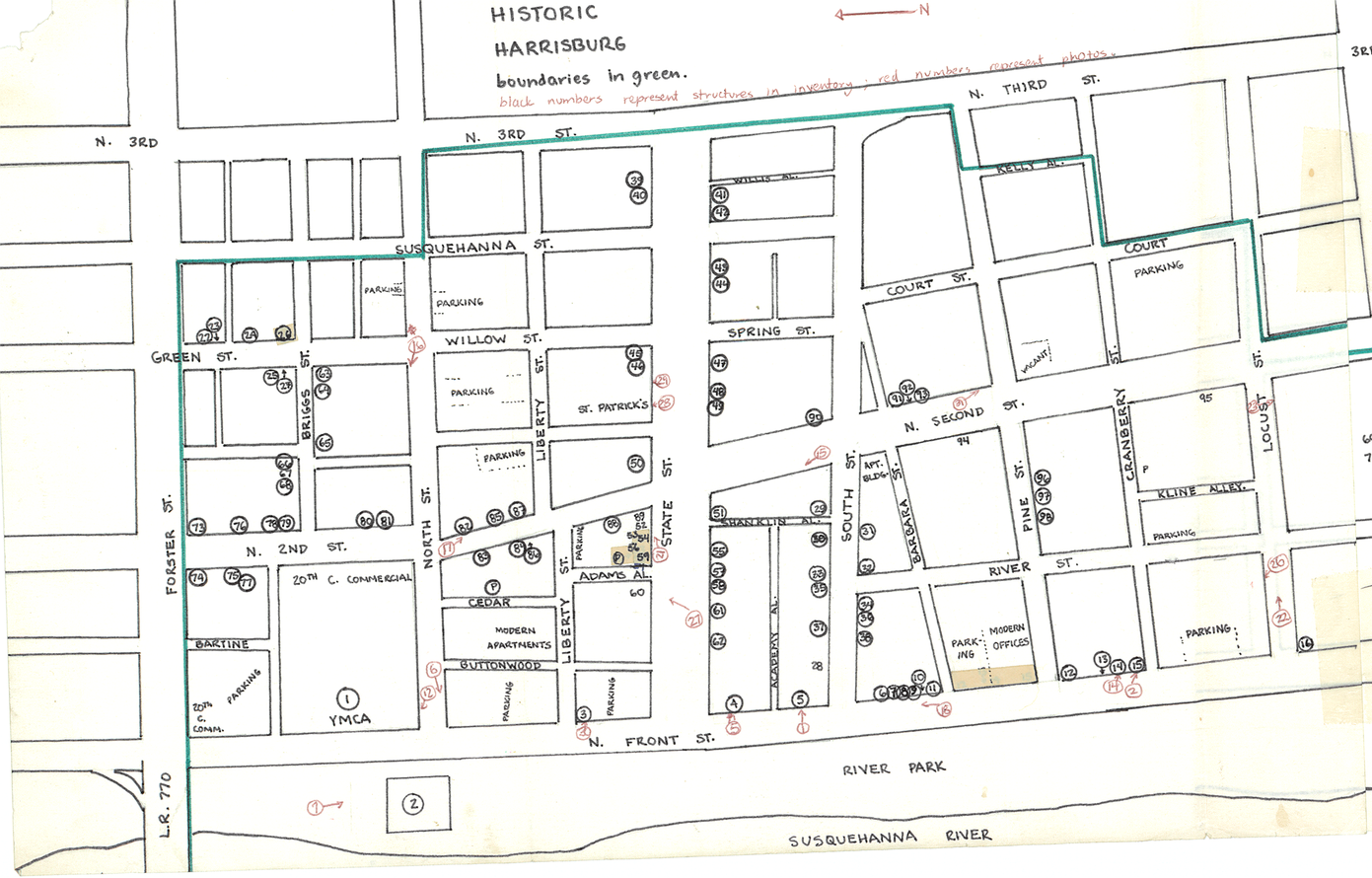

HISTORIC
HARRISBURG
boundaries in green
black indicates buildings - see inventory for numbers
red : photos

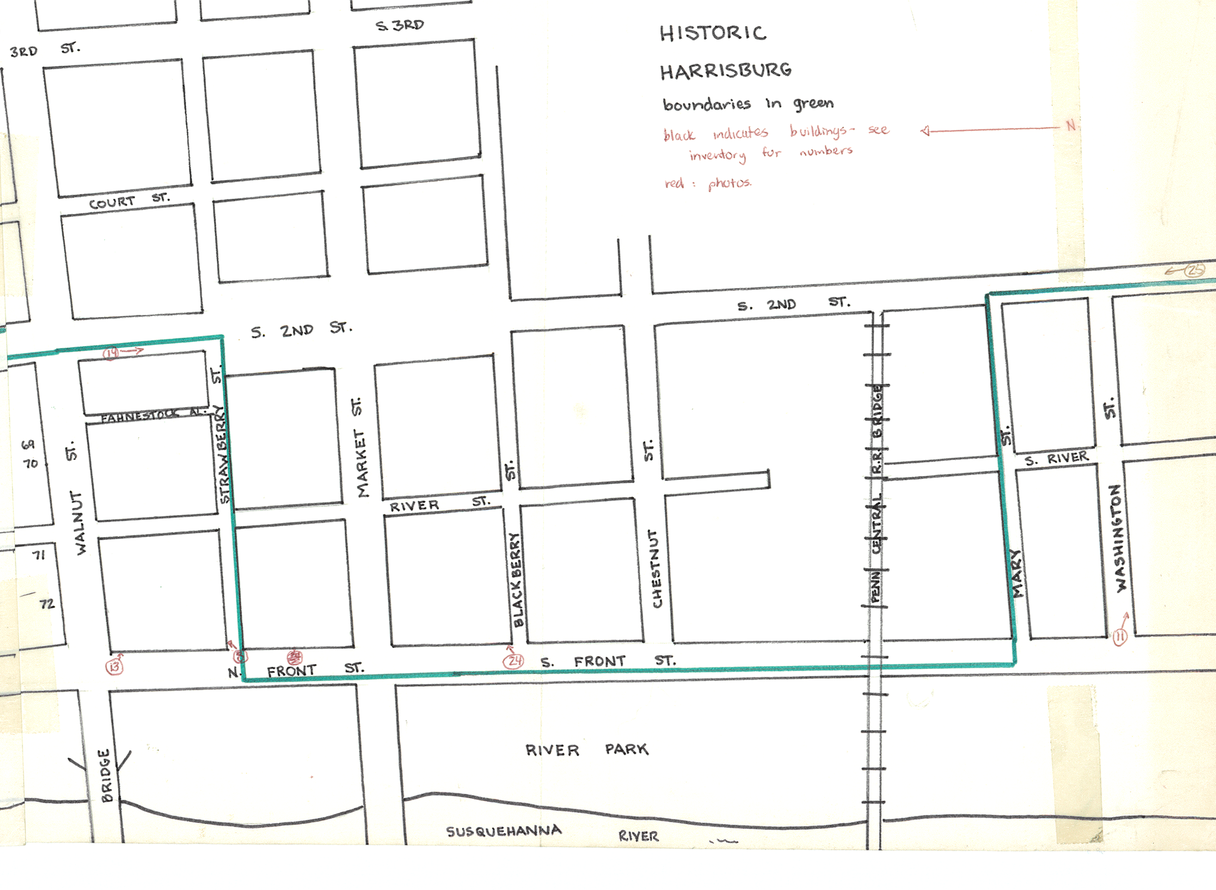

HISTORIC HARRISBURG

boundaries in green.

black numbers represent structures in inventory.

red numbers represent photos.

N

RECEIVED
JUL 31 1975
NATIONAL REGISTER

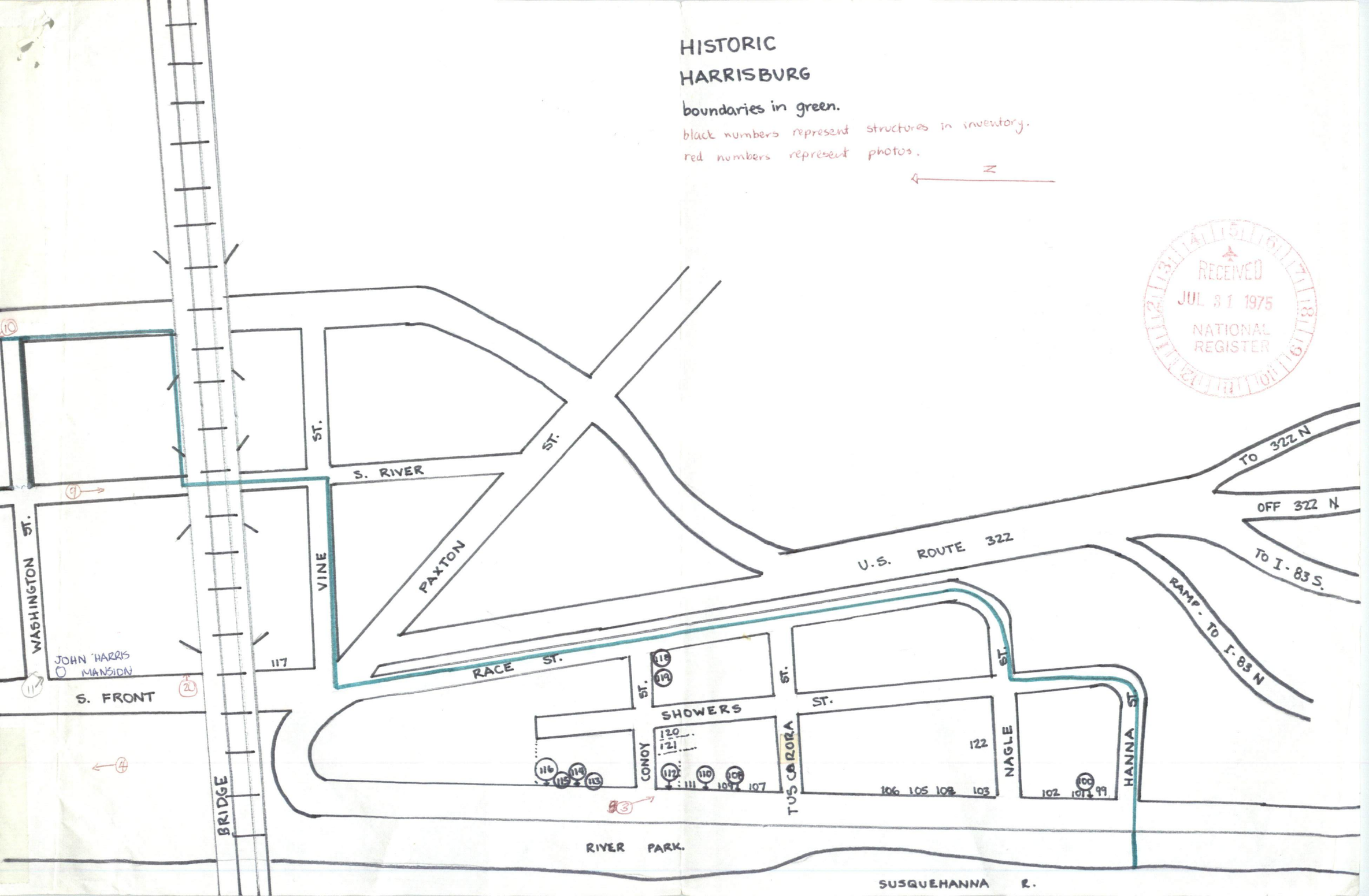

ENTRIES IN THE NATIONAL REGISTER

STATE PENNSYLVANIA

Date Entered JAN 19 1976

Name	Location
Harrisburg Historic District	Harrisburg Dauphin County

Also Notified

Hon. Hugh Scott
Hon. Richard S. Schweiker
Hon. Herman T. Schneebeli

Regional Director, Mid Atlantic Region

State Historic Preservation Officer
Mr. William J. Wewer
Executive Director, Pennsylvania Historical and Museum Commission
Box 1026
Harrisburg, Pennsylvania 17120

PR Mmott/row 1/23/76

INT: 2950-75

MIDDLETON, ROE AND ETZWEILER
ATTORNEYS AT LAW
BLACKSTONE BUILDING
112 MARKET STREET
HARRISBURG, PENNSYLVANIA 17101

WILLIAM S. MIDDLETON
JOHN ALEXANDER ROE
EARL RICHARD ETZWEILER
GEORGE H. SHAFFER, JR.
PAUL EDWARD BAKER

AREA CODE 717
238-5201

January 18, 1977

William J. Murtagh, Keeper of
the National Register
National Park Service
Washington, D.C.

Re: James McCormick Mansion
101 North Front Street
Harrisburg, Pennsylvania

Dear Mr. Murtagh:

I would appreciate it if you would obtain certification from the United States Park Service that the McCormick Mansion qualifies under the 1976 Revenue Code for Special Tax Consideration.

Thank you for your consideration.

Sincerely yours,

John A. Roe

JAR:lgp
cc: Mr. William Watson

COMMONWEALTH OF PENNSYLVANIA
PENNSYLVANIA HISTORICAL AND MUSEUM COMMISSION
WILLIAM PENN MEMORIAL MUSEUM AND ARCHIVES BUILDING
BOX 1024
HARRISBURG, PENNSYLVANIA 17120

January 24, 1977

Dr. William J. Murtagh, Keeper
National Register of Historic Places
National Park Service
Department of the Interior
18th and C Streets, N.W.
Washington, D. C. 20240

RE: Certification for Tax Reform Act - James McCormick Mansion, Harrisburg, Penna.

Dear Dr. Murtagh:

Pursuant to your letter of January 13, 1977, we are enclosing a letter from the owner of the McCormick Mansion, requesting certification.

If any additional documentation is required, please let us know.

Sincerely yours,

William K. Watson

William K. Watson
Acting Director
Office of Historic Preservation

Enclosure

WKW/pjs

WASO-166
(August 1971)

U. S. DEPARTMENT OF THE INTERIOR
NATIONAL PARK SERVICE

TELEPHONE REPORT

DATE 2/8/77

TIME OF CALL 3:25 ☐ AM ☐ PM

1. CALL [X] TO: [ ] FROM (Name)

WILLIAM WATSON

2. ADDRESS (Tel. No. if needed)

PENN. SHPO

3. SUBJECT, PROJECT NO., ETC.

TAX REFORM ACT

4. DETAILS OF DISCUSSION

(JAMES McCORMICK MANSION)

SAID 101 NORTH FRONT ST. IS THE PHOTOGRAPH LABELED #13 - CORNER OF WALNUT AND FRONT STREETS!

NAME OF PERSON PLACING/RECEIVING CALL: T. BURNS

TITLE:

OFFICE:

GPO 897-848

United States Department of the Interior

NATIONAL PARK SERVICE
WASHINGTON, D.C. 20240

IN REPLY REFER TO:

H34-880

MAR 8 1977

Property: James McCormick Mansion

Address: 101 North Front Street
Harrisburg, Pennsylvania

Dauphin Co.

The National Park Service has determined that the property listed above is of historic significance to the following district:

Harrisburg Historic District

If subject to depreciation under section 167 of the Internal Revenue Code of 1954, this property qualifies as a "certified historic structure" for purposes of the Tax Reform Act of 1976.

Obtaining certified historic structure status is the first step in qualifying for tax deductions under section 2124 of the Tax Reform Act. The incentives detailed in subsections 2124(a) and 2124(b) apply only to structures which have either undergone or are about to undergo rehabilitation which the Secretary of the Interior can find certifiable. The Secretary's Standards for Rehabilitation and guidelines for rehabilitating historic buildings are enclosed for your information.

Also enclosed is a draft Application for Certified Rehabilitation (subject to approval by the Office of Management and Budget) which should be completed and mailed to your State Historic Preservation Officer when requesting certification. Instructions for filling out the application are on the form itself. Specific questions concerning documentation required to certify rehabilitation work should be addressed to your State Historic Preservation Officer or to the Chief, Technical Preservation Services Division, National Park Service, U.S. Department of the Interior, Washington, D.C. 20240.

Sincerely yours,

William J. Murtagh
Keeper of the National Register

Enclosures

NOM. FILE

Matt

H34-880

MAR 8 1977

Mr. John A. Roe
Middleton, Roe, and
Etzweiler
Attorneys at Law
Blackstone Building
112 Market Street
Harrisburg, Pennsylvania 17101

Dear Mr. Roe:

This letter is to confirm that the James McCormick Mansion, listed in the National Register of Historic Places within the boundaries of the Harrisburg Historic District, Dauphin County, Pennsylvania, is certified as a historic structure for purposes of the Tax Reform Act of 1976.

Please be advised however, that to qualify for the tax benefits under this act, rehabilitation of a certified historic structure must qualify as a "certified rehabilitation." A certified rehabilitation is defined as a rehabilitation certified by the Secretary of the Interior as being consistent with the historic character of such property or district. We are presently developing standards for such "certified rehabilitation" and we will advise you when they are available. In the meantime, we are enclosing a copy of our draft standards for rehabilitation and also our draft "Guidelines for Rehabilitating Old Buildings" prepared by the Office of Archeology and Historic Preservation.

We appreciate your interest in the new tax benefits for historic preservation.

Sincerely yours,

(Sgd.) William J. Murtagh

William J. Murtagh
Keeper of the National Register

Enclosures

cc: Mr. William J. Wewer
Pennsylvania SHPO w/c

bcc: Regional Director, Mid-Atlantic
Region w/c
001 Reading File
880 w/c

FNP:BURNS:sle:3-3-77

BASIC FILE RETAINED IN 880

Advisory Council On Historic Preservation

1522 K Street, NW
Washington, DC 20005

August 27, 1981

Mr. John B. Barber
Acting Chief
Planning and Analysis Division
Urban Mass Transportation Administration
400 7th Street SW.
Washington, DC 20590

Dear Mr. Barber:

We have received your letter of August 17, 1981, in which you determined that the proposed rehabilitation of the Harrisburg Central Railroad Station, Harrisburg, Pennsylvania, would have no adverse effect on this property which is included in the National Register of Historic Places. The Executive Director objects to your determination because final plans and specifications documenting adherence to the recommended approach in "The Secretary of the Interior's Standards for Rehabilitation" were not submitted for review. Pursuant to Section 800.6(a)(2) of the Council's regulations (36 CFR Part 800), the Executive Director will withdraw this objection if the following condition is met:

> UMTA will ensure that the conditions set forth in the letter of April 18, 1980, from the Pennsylvania State Historic Preservation Officer (SHPO) will be incorporated into the proposed rehabilitation of the Harrisburg Railroad Station. Prior to initiation of any construction activities, final plans and specifications will be submitted to the Pennsylvania SHPO for review and approval.

If you agree to this condition, please sign on the concurrence line below and return this letter to us. This will then be incorporated into your determination and the Executive Director will withdraw his objection to your determination of no adverse effect.

In accordance with Section 800.9 of the Council's regulations, a copy of your determination of no adverse effect, along with supporting documentation and this concurrence, should be included in any assessment or statement prepared for this undertaking in compliance with the National Environmental Policy Act and should be included in your records as evidence of your compliance with Section 106 of the National Historic Preservation Act and the Council's regulations.

Thank you for your cooperation.

Sincerely,

Jordan E. Tannenbaum

Jordan E. Tannenbaum
Chief, Eastern Division of
Project Review

I concur:

_____ (date)

THE NATIONAL REGISTER OF HISTORIC PLACES
DATE REC'D SEP - 1 1981
_____ INDIVIDUAL RESPONSE (ATTACHED)
_____ INFORMATIVE MATERIAL SENT
_____ TELEPHONE CALL (ATTACHED)
DATE ACTION TAKEN _____
INITIALS _____

Advisory Council On Historic Preservation

1522 K Street, NW
Washington, DC 20005

Pa.

Dauphin

SEP 11 1981

Mr. John B. Barber
Acting Chief
Planning and Analysis Division
Urban Mass Transportation Administration
400 7th Street SW.
Washington, DC 20590

Dear Mr. Barber:

On September 11, 1981, we received the concurrence to the condition for your determination that the proposed rehabilitation of the Harrisburg Central Railroad Station, Harrisburg, Pennsylvania, would not adversely affect that property which is included in the National Register of Historic Places. A copy of the letter is enclosed. As you agree to this condition, the Executive Director does not object to your determination of no adverse effect.

Thank you for your cooperation.

Sincerely,

per Sharon L Conway

Jordan E. Tannenbaum
Chief, Eastern Division
of Project Review

Enclosure

THE NATIONAL REGISTER OF HISTORIC PLACES

DATE RECD SEP 15 1981

_____ INDIVIDUAL RESPONSE (ATTACHED)

_____ INFORMATIVE MATERIAL SENT

_____ TELEPHONE CALL (ATTACHED)

DATE ACTION TAKEN _____

INITIALS _____

HCRS

USE original RESIDENTIAL intermediate _____ new HOUSING (5 or MORE)

ESTIMATED COST 60,000 FINAL COST _____

HOUSING UNITS before 1 after 4 FEDERAL FUNDS (X) no ( ) yes _____

NHL ( ) NHL District ( ) NR ( ) NR District (X) State/local District ( ) Proposed ( )

Name of district HISTORIC HARRISBURG Date listed/certified 1.19.76

NAME AND ADDRESS OF OWNER PHYLLIS M. BERMAN
P.O. BOX 380
HARRISBURG, PA. 17108

SIGNIFICANCE

PRELIMINARY
Date received _____
Date info requested _____
Date info received _____
Date of action _____
( ) contributing
( ) non-contributing
( ) conditional

FINAL
Date received 8/13/80
Date info requested _____
Date info received _____
Date of action _____
( ) contributing
( ) non-contributing

REHABILITATION

PROPOSED WORK
Date received _____
Date info requested _____
Date info received _____
Date of action _____
( ) approved ( ) approved/conditions
( ) withheld ( ) denied
Reviewer _____ ( ) plans

COMPLETED WORK
Date received 8/18/80
Date info requested _____
Date info received _____
Date of action _____
( ) approved ( ) denied
Reviewer _____

APPEAL
Date received _____ Date of action _____
( ) sustained ( ) overturned

APPEAL
Date received _____ Date of action _____
( ) sustained ( ) overturned

0104-80-PA-80-0098 610 NORTH SECOND ST HARRISBURG DAUPHIN CO.

HCRS

USE original Housing (1-2) new Office

ESTIMATED COST 100,000.00 FINAL COST

HOUSING UNITS before 1 after N/A FEDERAL FUNDS (*)no ( ) yes

NHL ( ) NHL District ( ) NR ( ) NR District (H) State/local District ( ) Proposed ( )

Name of district ~~Harrisburg HIstoric Dist.~~ Date listed/certified 1/19/76

NAME AND ADDRESS OF OWNER e.p. Kline/e.f. Knoph/Steven Wojdak
127 State St.
Harrisburg, PA 17101

SIGNIFICANCE

PRELIMINARY	FINAL
Date received	Date received 11/12/80
Date info requested	Date info requested
Date info received	Date info received
Date of action	Date of action
( ) contributing	( ) contributing
( ) non-contributing	( ) non-contributing
( ) conditional	

APPEAL

Date received Date of action

( ) sustained ( ) overturned

REHABILITATION

PROPOSED WORK	COMPLETED WORK
Date received 11/12/80	Date received
Date info requested	Date info requested
Date info received	Date info received
Date of action	Date of action
( ) approved ( ) approved/conditions	( ) approved ( ) denied
( ) withheld ( ) denied	
Reviewer ( ) plans	Reviewer

APPEAL

Date received Date of action

( ) sustained ( ) overturned

0169-81-PA-81-0108 111 State Street Harrisburg Dauphin

HCRS

USE original _____ intermediate _____ new _____

ESTIMATED COST _____ FINAL COST _____

HOUSING UNITS before _____ after _____ FEDERAL FUNDS ( )no ( ) yes _____

NHL ( ) NHL District ( ) NR ( ) NR District (*) State/local District ( ) Proposed ( )

Name of district Harrisburg Date listed/certified 1/19/76

NAME AND ADDRESS OF OWNER Para One Corp.
240 North Third Street
Harrisburg, PA 17101

SIGNIFICANCE

PRELIMINARY
Date received _____
Date info requested _____
Date info received _____
Date of action _____
( ) contributing
( ) non-contributing
( ) conditional

FINAL
Date received 9/18/80
Date info requested _____
Date info received _____
Date of action _____
( ) contributing
( ) non-contributing

REHABILITATION

PROPOSED WORK
Date received _____
Date info requested _____
Date info received _____
Date of action _____
( ) approved ( ) approved/conditions
( ) withheld ( ) denied
Reviewer _____ ( ) plans

COMPLETED WORK
Date received _____
Date info requested _____
Date info received _____
Date of action _____
( ) approved ( ) denied
Reviewer _____

APPEAL
Date received _____ Date of action _____
( ) sustained ( ) overturned

APPEAL
Date received _____ Date of action _____
( ) sustained ( ) overturned

0168-89-PA 500 North Third Street (State Street Building) Harrisburg Dauphin

NAME James McCormick Hanahon

NAME Harrisburg Historic District

STATE Pa.

COUNTY Dauphin

ADDRESS 101 North Front Street
Harrisburg, Pennsylvania

~~FEDERAL AGENCY~~/REQUESTER John A. Roe
112 Market Street, Harrisburg, Pa. 17101

DATE DETERMINED ~~ELIGIBLE~~ significant
3/8/77

☐ FA ☐ CD ☐ OTHER ☐ SI ☐ HABS ☐ HAER

REMARKS:

DATE OF REQUEST 1/28/77

~~DATE OF DOCUMENTATION REQUEST~~

~~DATE DOCUMENTATION RECEIVED~~

SHPO OPINION
☒ YES ☐ NO

~~DATE REQUESTED~~

~~DATE RECEIVED~~

USDI—NATIONAL PARK SERVICE

NATIONAL REGISTER DETERMINATION OF ELIGIBILITY CONTROL

WASO—167A
(9/75)

NAME AND ADDRESS OF PROPERTY: MACLAYSBURG MEWS 614 N. 3rd ST.

HISTORIC DISTRICT

STATUTE: HARRISBURG H..D 1976

STATE	COUNTY
PA	DAUPHIN

NAME OF OWNER: NORTHIRD ASSOCIATES
JOHN J. BRINJAC MANAGING PTNR

ADDRESS OF OWNER: 912 N. 2nd ST.
HARRISBURG PA 17102

DATE CERTIFIED AS: AUG 6 1979

[X] CONTRIBUTING [ ] NON-CONTRIBUTING

REMARKS:

DATE OF REQUEST 7/6/79 1243

SHPO OPINION:

[X] CONTRIBUTING

[ ] NON-CONTRIBUTING

[ ] NO COMMENT

REHABILITATION CERTIFICATION

USDI -NATIONAL PARK SERVICE

NATIONAL REGISTER TAX REFORM ACT CERTIFICATION

WASO-155
(9/77)

NATIONAL REGISTER DATA SHEET

(1) NAME as it appears on federal register: Harrisburg Historic District

(2) OTHER NAMES: —

(3) date of entry: 1-19-76

(4) county code: 043

(5) LOCATION street & number: (see reverse) | city / town: Harrisburg | vicinity of | state: PA | county: Dauphin

(6) NPS REGION: Mid-Atlantic

(7) OWNER ☐PRIVATE ☐STATE ☐MUNICIPAL ☐COUNTY ☒MULTIPLE ☐FEDERAL (agency name) → public/private.

(8) ADMINISTRATOR:

(9) EXISTING SURVEYS ☐HABS ☐HAER ☐NHL (10) FUNDED? ☐YES ☑NO (11) CONGRESS. DISTRICT 17 (12) SOURCE of NOMINATION ☐STATE ☐FEDERAL

(13) WITHIN NATIONAL REGISTER HISTORIC DISTRICT? ☒YES, NAME SAME ☐NO

(14) WITHIN NATIONAL HISTORIC LANDMARK? ☐YES, NAME ☒NO

(15) ACREAGE 192

if state who prepared form? PA Historic & Museum Comm. ☐LOCAL ☐PRIVATE ORGANIZATION

(16) CONDITION
- ☐excellent ☒good ☐fair
- ☐deteriorated ☐ruins ☐unexposed ☐unexcavated
- ☒altered ☐unaltered ☐reconstructed ☐excavated
- ☒original site ☐moved ☐unknown

(17) features:

	INTERIOR	EXTERIOR	ENVIRONS
SUBSTANTIALLY INTACT	-1	☒ -2	☒ -3
NOT INTACT	-0	-0	-0
UNKNOWN	-4	-5	-6
NOT APPLICABLE	☒ -7	-8	-9

(18) ACCESS ☑YES-Restricted ☐YES-Unrestricted ☐No Access ☐Unknown

(19) ADAPTIVE USE ☐YES ☑NO (20) SAVED? ☐YES | IS PROPERTY A HISTORIC DISTRICT? ☒yes ☐no

(21) AREAS OF SIGNIFICANCE:

☐ARCHEOLOGY-prehistoric-2	☑COMMERCE-6	☐ENGINEERING-11	☐LANDSCAPE ARCH.-15	☒POLITICS/GOVT.-21	☐RECREATION-28
☐ARCHEOLOGY-historic-1	☐COMMUNICATIONS-7	☐ENTERTAINMENT-26	☐LAW-16	☐RELIGION-22	☐SETTLEMENT-29
☐AGRICULTURE-3	☐CONSERVATION-8	☐EXPLORATION-12	☐LITERATURE-17	☐SCIENCE-23	☒URBAN PLANNING-31
☒ARCHITECTURE-4	☐ECONOMICS-9	☐HEALTH-27	☐MILITARY-18	☐SOCIAL/HUMANITARIAN-24	☐OTHER (SPECIFY)
☐ART-5	☐EDUCATION-10	☐INDUSTRY-13	☐MUSIC-19	☐SOCIAL/CULTURAL-30	
		☐INVENTION-14	☐PHILOSOPHY-20	☐TRANSPORTATION-25	

(22) CLAIMS: explain
'first' ☐
'oldest' ☐
'only' ☐

(23) functions
WHEN HISTORICALLY SIGNIFICANT: COMMUNITY
CURRENTLY: COMMUNITY

(24) dates of initial construction: c.1760-1900
major alterations: —
historic events: —

(25) ETHNIC GROUP ASSOCIATION

(26) architectural style(s): Georgian, Federal + range of Victorian styles

(27) architect:

(28) master builder:

(29) engineer:

(30) landscape architect / garden designer:

(31) interior decorator:

(32) artist:

(33) artisan:

(34) builder/contractor:

(35) NAMES give role & date
PERSONAL: John Harris, ferryowner, founder of Harrisburg
EVENTS:
INSTITUTIONAL:

(36) NATIONAL REGISTER WRITE-UP

~~Original core of city~~ Multi-use district ~~Multi-use district,~~ includes ~~approximately~~ about 500 structures and a public park; ~~predominantly of brick or stone 19th-c. construction, representing a range of 19th c. architectural styles;~~ predominantly brick or stone 19th c. notable are the William R. Griffith House (c. 1840), the Cameron Mansion (c.1860), and the John Harris Mansion (1764-66). ~~Oldest section of~~ original core of Harrisburg ~~which was incorporated in~~ 1785 at ~~the~~ site of John Harris' ferry and developed as ~~an~~ industrial and political center following ~~its~~ designation as ~~the~~ state capital; well-preserved example of ~~a~~ 19th-c. urban community displaying unified by Harris Park, one of the nation's oldest public parks.

wide range of architectural styles;

reviewers initials ST date 5/2/78 IF ADDITIONAL SPACE NEEDED, NUMBER & PUT ON REVERSE

⑤ Bounded roughly by Forster, 3RD, Hanna Sts. and the Susquehanna River.